Appendix I

Phase I ESA

California Environmental

geologists & engineers

ENVIRONMENTAL SITE ASSESSMENT - PHASE I
PRELIMINARY ENDANGERMENT ASSESSMENT (PEA) REPORT FORMAT

Commercial Property
APN 2375-021-028, -029, & portion of -027
12805, 12815, & 12825 Ventura Boulevard
Studio City, California 91604

FOR

SPORTSMEN'S LODGE OWNER, LLC
12825 Ventura Boulevard
Los Angeles, California 91604
Attention: Mr. Ben Besley

CE Job No. EV0521-3604
July 2021
(Revised April 15, 2022)

30423 Canwood Street, Suite 208, Agoura Hills, CA 91301 • P: (818) 991-1542 • E: ceworks@calenviro.com

TABLE OF CONTENTS

Page

TEXT

1.0 EXECUTIVE SUMMARY iv
2.0 INTRODUCTION 1
3.0 SITE DESCRIPTION 5
3.1 LOCATION AND LEGAL DESCRIPTION 5
3.2 DESCRIPTION OF PROPERTY / PROPOSED PROJECT 5
3.3 GEOLOGY AND HYDROGEOLOGY 6
4.0 BACKGROUND INFORMATION 6
4.1 PREVIOUS WORK 6
4.2 SITE UTILIZATION HISTORY 8
4.2.1 Historical City Directories 8
4.2.2 Historical Aerial Photographs 9
4.2.3 Historical Fire Insurance Maps 10
4.2.4 Historical Topographic Maps 11
4.3 RECORDS REVIEW INFORMATION 11
4.3.1 Building Information 11
4.3.2 Underground Storage Tank & Hazardous Materials Research 12
4.3.3 State Regulatory Agency File Review 12
4.3.4 SCAQMD File Review 13
4.4 SITE DRIVE-BY 14
5.0 SITE RECONNAISSANCE 14
5.1 DESCRIPTION OF THE PROPERTY 15
5.2 ADJACENT PROPERTIES 15
5.3 TOPOGRAPHY AND DRAINAGE 15
5.4 PAST USES OF THE PROPERTY 16
5.5 USE OF HAZARDOUS SUBSTANCES 16
5.6 STORAGE TANKS 16
5.7 CONTAINERS OF HAZARDOUS OR UNIDENTIFIED SUBSTANCES 16
5.8 SOLID WASTE DISPOSAL 17
5.9 POLY-CHLORINATED BIPHENYL'S (PCBs) 17
5.10 HEATING/COOLING EQUIPMENT 17
5.11 ASBESTOS CONTAINING MATERIALS (ACM) 17
5.12 WASTEWATER TREATMENT AND DISPOSAL SYSTEMS 18
5.13 RADON 18
5.14 LEAD 18
5.15 WELLS 18
5.16 ODOR 19
5.17 STRESSED VEGETATION 19
5.18 STAINING OR RESIDUE 19
5.19 PITS, PONDS, OR LAGOONS 19
5.20 POTABLE WATER SUPPLY 19
5.21 SEWAGE DISPOSAL SYSTEM 19

5.22 OTHER CONDITIONS OF CONCERN 20
6.0 NEARBY CONTAMINATED SITES 20
6.1 LANDFILLS 20
6.2 OIL FIELD MAPS/METHANE HAZARD ZONES 20
6.3 STANDARD ENVIRONMENTAL RECORD SOURCES 21
6.4 POTENTIAL VAPOR ENCROACHMENT CONDITION (p-VEC) 24
7.0 APPARENT PROBLEMS AND CONCERNS 25
8.0 CONCLUSIONS AND RECOMMENDATIONS 26
9.0 OPINION OF ENVIRONMENTAL PROFESSIONAL 28
10.0 REFERENCES AND QUALIFICATIONS 29

TABLES

I. Historical City Directories 9
II. Historical Aerial Photographs 10
III. Historical Fire Insurance Maps 11
IV. Standard Environmental Record Sources 22

ILLUSTRATIONS

Site Photographs – Plates 1-6
Figure 1 - Vicinity Map
Figure 2 - Plot Plan

APPENDICES

I. Environmental Field Reconnaissance Checklist
II. EDR City Directory, Aerial Photographs, Sanborn Maps, and Topographic Maps
III. Building Permits
IV. Agency Inquiry and Response Letters
V. EDR Radius Map with GeoCheck

1.0 EXECUTIVE SUMMARY

An Environmental Site Assessment - Phase I (PEA format) was prepared for the subject property located at 12805, 12815, and 12825 Ventura Boulevard, Los Angeles, California 91604. The scope of work for the Phase I meets ASTM E 1527-13 *Standard Practice for Environmental Site Assessments*. The purpose of the Phase I report is to provide information regarding the potential for hazardous material impacts to the soil and groundwater beneath the subject property. Such threats or material threats are identified in this report as Recognized Environmental Conditions (RECs). The presence of Historical Recognized Environmental Conditions (HRECs) and Controlled Recognized Environmental Conditions (CRECs) was also evaluated. The extent of this evaluation in conjunction with owner/client-supplied data is intended to satisfy the requirements of all appropriate inquiry into the previous ownership and uses of the property. The scope of the work included a site reconnaissance, research of land use records and other sources for preliminary indications of hazardous material use, storage, or disposal at the property and/or on contiguous parcels. Redevelopment of the property with several mixed-use structures including three levels of subterranean parking is proposed.

The subject property is located on the north side of Ventura Boulevard near the intersection of Coldwater Canyon Avenue in the neighborhood of Studio City within the City of Los Angeles, California. The current street addresses for the property are 12805, 12815, and 12825 Ventura Boulevard, Los Angeles. According to the Los Angeles County Tax Assessor's office, the Assessor's Parcel Numbers (APNs) for the subject property are APN 2375-021-028, -029, & a portion of -027. The historical APN of the subject property is a portion of APN 2375-021-026.

The subject property consists of three (3) irregular-shaped parcels of land that encompass approximately 5.7 acres. The property is currently developed with one (1) multi-level structure utilized by the Sportsmen's Lodge Hotel and associated restaurant. The hotel structure was constructed in the early 1960s and has undergone several renovations since. The structure has been occupied by the Sportsmen's Lodge Hotel since initial development of the property. The northern portion of the structure includes five (5) floors consisting of hotel rooms and a subterranean basement level used for maintenance and storage. The remaining areas of the building consist of two (2) floors used for hotels rooms, office space, the hotel lobby, and onsite restaurant. A swimming pool is located on the west side of the structure. The remainder of the property is asphalt-paved for parking. Access to the property is via Ventura Boulevard to the south and Coldwater Canyon Avenue to the west.

Historical site utilization research indicates that the subject property was located in an area of sparse development until 1926 and was partially developed with several small structures by 1928. The Sportsmen's Lodge Event Center and Hotel was constructed on the property in 1950 and Sanborn Fire Insurance Map research indicates that by 1955 the property consisted of two pools, a restaurant, and banquet room. Historical aerial photographs indicate the hotel building appeared in its current configuration by 1964. Historical city directory research indicates that 12805 Ventura Boulevard was occupied by a florist from at least 1950 to 1956. 12815 and 12825 Ventura Boulevard have been occupied by the Sportsmen's Lodge Hotel and several commercial tenants since development. These commercial tenants include a variety of retail stores, a tobacco shop, and multiple rental car businesses.

During the site reconnaissance, a 2-inch diameter PVC cased groundwater monitoring well was observed in the asphalt parking lot on the southeast corner of the subject property. The property owner was unaware of its presence and no records researched in this report account for the monitoring well. CE personnel opened and inspected the well. It appeared in relatively good condition. The presence of this unaccounted monitoring well on the subject property may be related to an offsite release and is considered an environmental concern.

Roux Associates, Inc. (Roux) prepared a Phase I Environmental Site Assessment Report, *12825/12833 Ventura Boulevard and 4230 Coldwater Canyon Avenue, Studio City, California*, dated March 28, 2017. The report included the subject property and several additional parcels. The additional parcels consisted of the parcel adjacent to the west (former Sportsmen's Lodge Event Center - 12833 Ventura Boulevard) and parcel to the northwest (former City of Los Angeles Fire Station - 4230 Coldwater Canyon Boulevard). Roux identified two Recognized Environmental Conditions for the site. A Tosco 76 services station is located adjacent to the western portion of the property (Sportsmen's Lodge Event Center – 12833 Ventura Boulevard), at the northeast corner of the intersection of Ventura Blvd. and Coldwater Canyon Blvd. The 76 site had a historical release of petroleum products and groundwater sampling conducted on the 76 property throughout the mid 2000's identified that the groundwater plume had migrated beneath the Sportsmen's Lodge Event Center portion of the property. The northwest parcel (former City of Los Angeles Fire Station) historically had three USTs onsite. Roux reviewed a previous Phase II report for the site that indicated hydrocarbon impacts were identified in soil in the vicinity of the former tanks. Roux concluded the lack of soil gas data was considered a recognized environmental condition.

Roux conducted a Phase II Site Investigation, dated May 18, 2017, to evaluate the RECs identified. The site investigation consisted of six borings, three in the vicinity of the former Fire Station (4230 Coldwater Canyon Blvd) and three borings on the southwest portion of the property (former Sportsmen's Lodge Event Center - 12833 Ventura Boulevard) directly adjacent to the Tosco 76 gas station. Six borings were drilled to a maximum depth between 13 and 20 feet bgs and soil samples were collected at 5-foot intervals. Multi-depth temporary soil vapor probes were installed at 5 and 15 feet bgs in each boring. One additional boring was advanced to 35 feet bgs to collect a grab groundwater sample.

Soil samples were analyzed for total petroleum hydrocarbons (TPH), volatile organic compounds (VOCs), and gasoline range organics (GROs). None of the soil samples detected these compounds above method reporting limits. Soil gas samples were analyzed for VOCs and GROs. Soil gas samples from the three borings in the vicinity of the former fire station detected minor concentrations of toluene (8.0–14.4 ug/m^3) and 1,2,4-trimethylbenzene (10.4 & 11.4 ug/m^3). Soil gas samples from the three borings located adjacent to the 76 station contained elevated concentrations of PCE (16.2-145 ug/m^3), 1,2,4-trimethylbenzene (20.0-45.0 ug/m^3), GRO (2090-6240 ug/m^3), benzene (26.0-59.2 ug/m^3), Toluene (14.8-122 ug/m^3), and ethylbenzene (16.6-22.0 ug/m^3). The groundwater sample was analyzed for VOCs and GROs. A low concentration of PCE was detected in the groundwater sample (0.9 ug/l). Roux concluded that the low concentrations of VOCs and GRO detected in soil vapor and groundwater were consistent with reported and suspected up-gradient releases and did not appear to have significantly impacted the subject property. Roux recommended no further investigation with respect to the two RECs identified in the report.

The subject property is identified on the standard environmental government sources researched in this report. The property is listed on the HWTS, HAZNET, RCRA NonGen/NLR, EMI, FINDS, and ECHO databases. These listings are associated with small quantities of hazardous waste generated on the property. This includes asbestos containing material generated during onsite renovations and unspecified solvents, likely related to common cleaning chemicals used in the onsite hotel and restaurant. These listings are not considered an environmental concern. Additionally, there is one 1990 HAZNET listing for 3.1 tons of contaminated soil generated from a site clean-up. Due to the small quantity of soil generated and no other records indicating a cleanup occurring on the property this is likely associated with a small surface release. It is not considered an environmental concern.

The nearest listed contaminated site to the subject property is located approximately 100 feet to the south, across Ventura Boulevard, with the address 12814 Ventura Boulevard. The site is a former Chevron service station

(Chevron #9-4778). During redevelopment activities in 1989 hydrocarbon impacted soil was encountered on the northern section of the property, adjacent to Ventura Boulevard. Several site investigations determined the hydrocarbon impacts extended into groundwater and the release was reported to the LARWQCB. A Remedial Action Plan for the site was approved by the LARWQCB in 1989 and a soil vapor extraction (SVE) system was implemented on the property. Five groundwater-monitoring wells were installed, including two on the Sportsmen's Lodge Hotel property. The SVE system operated until 1996 and quarterly groundwater monitoring was conducted until first quarter 1996. The final groundwater monitoring event carried out in 1996 indicated that TPH and BTEX concentrations in groundwater had decreases significantly since the first sampling event in 1989. All groundwater monitoring wells showed non-detect levels of TPH, except for MW-2. MW-2 detected TPH at 12.4 PPM, about one fifth the maximum concentration detected previously. BTEX compounds showed a similar decreasing trend. The monitoring wells associated with Chevron and located on the Sportsmen's Lodge Hotel property had non-detect levels of TPH and low levels of benzene (1 ppb and 3 ppb), toluene (1 ppb and 1 ppb), and xylenes (1 ppb and 0.7 ppb). The site received case closure from the LARWQCB in 1996. Fugro abandoned all wells, including the two on the Sportsman's Lodge property, in 1996.

Another site of environmental concern, Ultimate Cleaners, is located across Ventura Boulevard, approximately 100 feet to the south of the subject property. The property's current address is 12754 Ventura Boulevard and has been occupied by Ultimate Cleaners since at least 1990. Database records and the SCAQMD file for the property indicate the facility used Perchloroethylene (PCE) dry cleaning equipment onsite from at least 1991 to 2005. The SCAQMD file for the facility holds multiple violations from between 2000 and 2004 related to PCE leaks, poor record keeping, and insufficient staff training on using PCE dry cleaning equipment. The extended use of PCE and compliance issues represent the opportunity for a solvent release to have occurred. The region's shallow groundwater (approx. 15 feet bgs) and the site's close proximity and upgradient location to the subject property indicate that if a release occurred it could have impacted the subject property. Therefore, this dry cleaning facility is considered a Recognized Environmental Condition (REC).

California Environmental has prepared an Environmental Site Assessment - Phase I (PEA formatted) in conformance with the scope and limitations of ASTM 1527-13 for the property located at 12805, 12815, and 12825 Ventura Boulevard, Los Angeles, California 91604. No data failures were encountered during the preparation of this report. Review of recorded Land Title Records including environmental liens was excluded from this report. These records should be obtained and reviewed by the user.

Ultimate Cleaners is located directly upgradient to the subject property and has been in operation since at least 1991. The dry-cleaning facility utilized PCE in its operations until 2005 and was cited with several violations for PCE leaks, poor record keeping, and insufficient staff training on using PCE dry cleaning equipment. This is considered a Recognized Environmental Condition. One groundwater monitoring well is located on the southeast corner of the subject property. It is unknown what property the monitoring well is associated with. No historical recognized environmental conditions (HREC) or controlled recognized environmental conditions (CRECs) were identified in connection with the subject property. Based on the presence of Ultimate Cleaners and several upgradient release sites CE recommends a soil gas screening survey to evaluate for VOCs in soil gas that may exceed current regulatory guidance concentrations. Additionally, CE recommends the existing groundwater monitoring well on the southeast portion of the subject property be sampled and then abandoned under a permit issued by LA County Health Dept. This sampling will help evaluate the origin(s) of VOCs in soil gas and analyze whether there is the potential for release of vapors from contaminated groundwater and, if required, the project will comply with applicable regulations, such as including the installation of a vapor barrier or membrane to address any vapor release.

In preparation for the future site redevelopment activities, CE recommends sampling groundwater beneath the site for NPDES constituents and soil sampling in the vicinity of the future below grade excavation. Groundwater samples will be used for future NPDES permitting required for dewatering during construction activities. Soil samples will be used to characterize soil for disposal and export from the site.

Finally, due to the date of construction of the onsite structure in the 1960s, it is recommended that asbestos and lead surveys be conducted by certified asbestos and lead consultants prior to renovation or demolition of the subject property building.

2.0 INTRODUCTION

At your direction and under your supervision as counsel to Midwood Investment & Development the following report presents the findings of the Environmental Site Assessment - Phase I prepared for the subject property located at 12805, 12815, and 12825 Ventura Boulevard, Los Angeles, California 91604. The scope of the Phase I study meets ASTM E 1527-13 *Standard Practice for Environmental Site Assessments* and included research of available land use records and other sources for preliminary indications of hazardous material use, storage or disposal at the property. The findings of this study are intended to provide information to the client regarding potential hazardous material impacts to the soil and groundwater beneath the site.

The scope of the investigation was conducted in general accordance with ASTM Standard Practice for Environmental Site Assessments – Phase I, Environmental Site Assessment Process ASTM E 1527-13. The report also follows the general report guidelines outlined in the Preliminary Endangerment Assessment Guidance Manual – CalEPA-DTSC, October 2015. The steps outlined in this ASTM process are intended to permit a user (client) to satisfy one of the requirements to qualify for the innocent landowner, contiguous property owner, or bona fide purchaser limitations on CERCLA liability. Specifically, this report along with certain obligations of the client, constitutes All Appropriate Inquiry (AAI) into the previous ownership and uses of the property consistent with the standard of care as practiced in this area by environmental professionals. A main component of the assessment is to identify recognized environmental conditions, controlled recognized environmental conditions, and historical recognized environmental conditions, as they may affect the subject property. As defined by ASTM E 1527-13, a recognized environmental condition (REC) means *"the presence or likely presence of any hazardous substances or petroleum products on a property under conditions that indicate an existing release, past release, or a material threat of a release of any hazardous substances or petroleum products into structures on the property or into the ground, groundwater, or surface water of the property."* A controlled recognized environmental condition (C-REC) is defined *as "a recognized environmental condition resulting from a past release of hazardous substances or petroleum products that has been addressed to the satisfaction of the applicable regulatory authority (for example, as evidenced by the*

issuance of a no further action letter or equivalent, or meeting risk-based criteria established by regulatory authority), with hazardous substances or petroleum products allowed to remain in place subject to the implementation of required controls (for example, property use restrictions, activity and use limitations, institutional controls, or engineering controls)." An historical recognized environmental condition (HREC) is defined as *"a past release of any hazardous substances or petroleum products that has occurred in connection with the property and has been addressed to the satisfaction of the applicable regulatory authority or meeting unrestricted use criteria established by a regulatory authority, without subjecting the property to any required controls (for example, property use restrictions, activity and use limitations, institutional controls, or engineering controls)."*

An important component of complying with the ASTM E 1527-13 Standard is information to be obtained or in the possession of the client and/or seller of the property. Such information includes obtaining and review of a recent title report, any specialized information regarding the site or surrounding area which may give rise to identification of a recognized environmental condition, and/or reasons given by the seller should the purchase price be significantly lower than what would be reasonably expected for a property of similar size and value. Often a real estate appraiser is commissioned to evaluate the purchase or sale price of a property. Such an appraisal is outside the scope of this Phase I Assessment report.

The independent conclusions represent California Environmental's (CE) professional judgment based on the conditions that existed and the information and data available during the course of the study. Factual information regarding operations, conditions, and test data provided by the client, the owner or their representatives have been assumed to be correct and complete. This report includes **CONCLUSIONS AND RECOMMENDATIONS**, which together with the remainder of this report are subject to the **NOTICE** at the end of the report. **This report was prepared for the sole use and reliance by the client as identified on the title page of this report. Use of this report by other entities is expressly forbidden unless the client and CE grant permission.**

The scope of work included:

- A walkover of the site.
- Review of client/owner supplied information.
- Review of building and grading permits on file with the City of Los Angeles Department of Building and Safety.
- A review of underground storage tank files and industrial waste records maintained by the City of Los Angeles Fire Department Underground Storage Tank and Hazardous Materials Divisions.
- Review of historical USGS topographic maps and historical aerial photographs maintained by EDR Company.
- Research of historical Sanborn Fire Insurance Maps maintained by EDR Company.
- Contact with the California Environmental Protection Agency, Department of Toxic Substances Control to review their files.
- Contact with the California Environmental Protection Agency, Regional Water Quality Control Board to review their files.
- Contact with the South Coast Air Quality Management District to review their files.
- Review of oil well records maintained by the California Geologic Energy Management Division.
- Review of the City of Los Angeles – Zone Information and Map Access System (ZIMAS) database.
- Review of the following lists and maps of suspect or known contaminated sites; a complete listing of these sources is contained within **APPENDIX V**.
    - California Regional Water Quality Control Board, (RWQCB) - *Computer Case Listing of Reported Underground Tank Leaks*, covering Los Angeles County.
    - California Department of Health Services - *Hazardous Waste and Substance Sites - Cortese List and Contaminated Wells List, which includes the Bond Expenditure Plan* (BEP) sites.
    - California Environmental Protection Agency, Facility and Manifest Data, HAZNET.
    - Historical California Environmental Protection Agency, Department of Toxic Substances Control - *CalSites List*.
    - California Department of Health Services, *Hazardous Waste Information System* (HWIS) and Tanner Report.
    - California Integrated Waste Management Board, *Solid Waste Information System* - (SWIS) List.
    - State Water Resources Control Board, *Toxic Pits Clean-up Act (Toxic Pits).*

  - State Water Resources Control Board, *Hazardous Substance Storage Container Database* (UST, LUST, SLIC, and WDS).
  - U.S. Environmental Protection Agency - *National Priorities List* (NPL).
  - U.S. Environmental Protection Agency - *Comprehensive Environmental Response, Compensation, and Liability Information System* (CERCLIS).
  - U.S. Environmental Protection Agency, *Toxic Release Inventory System* (TRIS).
  - U.S. Environmental Protection Agency, *Resource Conservation and Recovery Information, System Treatment, Storage and Disposal Facilities*, (RCRA-TSDF).
  - U.S. Environmental Protection Agency, *Resource Conservation and Recovery Information System, Large Quantity Generators*, (RCRA-LQG).
  - U.S. Environmental Protection Agency, Resource *Conservation and Recovery Information System, Small Quantity Generators*, (RCRA-SQG).
  - U.S. Environmental Protection Agency - *Superfund Amendment and Reauthorization Act, Title III*, (SARA Title III).
  - U.S. Environmental Protection Agency, *Emergency Response Notification System* (ERNS).
  - U.S. Environmental Protection Agency, *Facility Index System* (FINDS).
  - U.S. Environmental Protection Agency, *Civil Enforcement Docket* (DOCKET).
- A review of government records databases of suspect or known contaminated sites and historical city directories research was performed by EDR Company. The results of the search are summarized in this report. The EDR reports are enclosed in **APPENDICES II** and **V**.
- Review of previous environmental reports prepared by Roux Associates, Inc.
- Preparation of this report.

3.0 SITE DESCRIPTION

3.1 LOCATION AND LEGAL DESCRIPTION

The subject property is located on the north side of Ventura Boulevard near the intersection with Coldwater Canyon Avenue in the neighborhood of Studio City within the City of Los Angeles, California, see **FIGURE 1 - VICINITY MAP**. The current street addresses for the property are 12805, 12815, and 12825 Ventura Boulevard, Los Angeles, California. According to the Los Angeles County Tax Assessor's office, the Assessor's Parcel Numbers (APNs) for the subject property are 2375-021-028, 2375-021-029, and a portion of 2375-021-027. The historical APN for the subject property is 2375-021-026.

3.2 DESCRIPTION OF PROPERTY / PROPOSED PROJECT

The subject property consists of three (3) irregular-shaped parcels of land that encompass approximately 5.7 acres. The property is currently developed with one (1) multi-level structure utilized as the Sportsmen's Lodge Hotel and associated restaurant. The hotel structure was constructed in the early 1960s and has undergone several renovations since then. The structure has been occupied by the Sportsmen's Lodge Hotel since development. The northern portion of the structure includes five (5) aboveground floors consisting of hotel rooms and a subterranean basement level used for maintenance and storage. The remaining areas of the building consist of two (2) aboveground floors used for office space, the hotel lobby, and onsite restaurant. A swimming pool is located on the west side of the structure. The remainder of the property is asphalt paved for parking with associated landscaping. Access to the property is via Ventura Boulevard to the south and Coldwater Canyon Avenue to the west. Redevelopment of the property with a several mixed-use structures including three levels of subterranean parking is proposed.

3.3 GEOLOGY AND HYDROGEOLOGY

The subject property is located in the south-central portion of the San Fernando Valley Basin (SFVB), within the Transverse Ranges Geomorphic Province. The San Fernando Valley Groundwater Basin is bounded by the San Gabriel Mountains to the northeast, Simi Hills to the west, Santa Monica Mountains to the south, and Verdugo Mountains to the east. The site borders the Los Angeles River that flows from west to east and is the main tributary drainage for the SFVB. Sediments in the southwestern portion of the San Fernando Basin are typified by coarse sands and gravels derived from eroded detritus from the granitic complex of the adjacent mountains. These sediments are relatively free draining and exhibit moderate to high permeability. Unconfined aquifers occurring in the highly permeable and porous sand and gravel deposits are characteristic features in the area. The Los Angeles River bounds the subject property to the north.

Based on information provided by the California Regional Water Quality Control Board (RWQCB) GeoTracker website for the adjacent property (12863 Ventura Boulevard), in 2009 groundwater was reported to flow to the northeast, towards the Los Angeles River, at depths between 15 and 20 feet bgs.

4.0 BACKGROUND INFORMATION

4.1 PREVIOUS WORK

Roux Associates, Inc. (Roux) – *Phase I Environmental Site Assessment* – 12825, 12833 Ventura Boulevard and 4230 Coldwater Canyon Avenue, Studio City, City of Los Angeles, California – March 28, 2017. Roux completed a Phase I ESA for multiple parcels, including the subject property, pursuant to the ASTM E 1527-13 Standard for Phase I Environmental Assessments. The Phase I ESA included the subject property, the parcel adjacent to the west (former Sportsmen's Lodge Event Center - 12833 Ventura Boulevard), and parcel to the northwest (former City of Los Angeles Fire Station - 4230 Coldwater Canyon Boulevard). Roux identified two Recognized Environmental Conditions (RECs) for the site:

- The Tosco 76 station located adjacent to the western portion of the property (Sportsmen's Lodge Event Center – 12833 Ventura Boulevard), at the northeast corner of the intersection of Ventura Blvd. and Coldwater Canyon Blvd., had a known historical release of petroleum products. Groundwater sampling conducted on the site throughout the mid 2000's identified the groundwater plume had migrated beneath the Sportsmen's Lodge Event Center portion of the property. The potential for subsurface migration/volatilization of TPH and VOCs was considered a REC.

- The former City of Los Angeles Fire Station historically had three USTs onsite. A Phase II assessment conducted on the property in 2014 identified low concentrations of TPH-diesel in all soil samples analyzed. One groundwater sample was analyzed and no TPH or BTEX compounds were detected above reporting limits. Soil gas sampling was not conducted on the property, which was considered a REC for potential vapor intrusion on the site.

Roux Associates, Inc. (Roux) – *Phase II Site Investigation Report* – 12825, 12833 Ventura Boulevard and 4230 Coldwater Canyon Avenue, Studio City, City of Los Angeles, California – May 18, 2017. Roux conducted a subsurface investigation to evaluate the RECs identified in their March 28, 2017 Phase I ESA.

The site investigation consisted of six borings on the western portion of the property, three in the vicinity of the former Fire Station (4230 Coldwater Canyon Blvd) and three borings on the southwest portion of the property directly adjacent to the Tosco 76 gas station. Six borings were drilled to a maximum depth between 13 and 20 feet bgs and soil samples were collected at 5-foot intervals. Multi-depth temporary soil vapor probes were installed at 5 and 15 feet bgs in each boring. One additional boring was advanced to 35 feet bgs to collect a grab groundwater sample. This boring was not used for soil or soil gas sampling.

Soil samples were analyzed for total petroleum hydrocarbons (TPH), volatile organic compounds (VOCs), and gasoline range organics (GROs). None of the soil samples detected these compounds above method reporting limits. Soil gas samples were analyzed for VOCs and GROs. Soil gas samples from the three borings in the vicinity of the former fire station detected minor levels of toluene (8.0–14.4 ug/m^3) and 1,2,4-trimethylbenzene (10.4 - 11.4 ug/m^3). Soil gas samples from the three borings directly adjacent to

the Tosco 76 gas station detected elevated levels of PCE (16.2-145 ug/m^3), 1,2,4-trimethylbenzene (20.0-45.0 ug/m^3), GRO (2090-6240 ug/m^3), benzene (26.0-59.2 ug/m^3), Toluene (14.8-122 ug/m^3), and ethylbenzene (16.6-22.0 ug/m^3). The groundwater sample was analyzed for VOCs and GROs. A low concentration of PCE was detected in the groundwater sample (0.9 ug/l). Roux concluded that the low concentrations of VOCs and GRO detected in soil vapor and groundwater were consistent with reported and suspected up-gradient releases and did not appear to have significantly impacted the subject property. Roux recommended no further investigation with respect to the two RECs identified in their Phase I report.

4.2 SITE UTILIZATION HISTORY

4.2.1 Historical City Directories

EDR Company was contacted to research historical city directories for the subject property and adjacent sites. The city directories were reviewed at approximately five-year intervals spanning from 1920-2014. A summary of city directories reviewed for the subject property is included in **TABLE I**. The EDR City Directory is attached in **APPENDIX II**.

TABLE I
Historical City Directories

Year	Use/User	Source
12805 Ventura Boulevard		
1940	Donckels Emil	Los Angeles Directory Co.
1950 & 1956	Studio City Florists	Pacific Telephone
12815 Ventura Boulevard		
1940	Mrs. Helen Illes	Los Angeles Directory Co.
1980	Sail n Set the Beauty Salon & Sportsmen's Lodge and Hotel	Pacific Telephone
2001	XXXX	
12825 Ventura Boulevard		
1967-1976	Sportsmen's Lodge Hotel	Pacific Telephone
1980 & 1981	Hawaiian Village Hair Styling, Sportsmen's Lodge Barber Shop/Hair Styling, Sportsmen's Lodge Hotel, Avis Rent A Car	Pacific Telephone
1985	Beauty Salon, Fashions of the World Boutique, Sportsmen's Lodge Hotel	Pacific Bell
1986-1990	Sportsmen's Lodge Hotel, Avis Rent-A- Car	Pacific Bell
1991-1995	Sportsmen's Lodge Hotel, Avis Renta A Car, Beauty Salon, Tobacco Shop, Riverton Jewelers	Pacific Bell & Cole Information Services
1999-2006	Sportsmen's Lodge Hotel, Avis Renta A Car, Limo Services (variety), Salon, Tobacco Shop	Cole Information Services, Haines & Company
2009	Gateway Sleep Labs, Penny Deville Design, Sportsmen's Lodge Hair Salon, Tobacco & Sundry, Avis Rent A Car	Cole Information Services
2014	Enterprise, Gateway Sleep Labs, Sportsmen's Lodge Hotel	Cole Information Services

4.2.2 Historical Aerial Photographs

Historical aerial photographs were reviewed as part of this study. The photographs are part of the aerial photograph collection maintained by the EDR Company. Fifteen (15) photographs were reviewed for the subject property. The photographs are summarized below in **TABLE II**. The aerial photographs are attached in **APPENDIX II** of this report.

TABLE II
Historical Aerial Photographs

Date	Source	Description
1928	FAIR	The subject property appears developed with several small structures along the west property line. The remainder of the subject property appears to be undeveloped and covered with trees. Ventura Boulevard can be seen along the subject property's southern property line, Coldwater Canyon Ave can be seen to the west, and the Los Angeles River can be seen along the north property line. The property directly adjacent to the west is developed with several structures and the property directly adjacent to the east is developed with two large structures. Directly across Ventura Boulevard to the south is developed with a golf course and across the Los Angeles River to the north consists of agricultural land and residential dwellings.
1938	USDA	The subject property appears similar to the previous aerial photograph. The property directly adjacent to the west appears to be redeveloped with several small structures. One of the large buildings on the property directly adjacent to the east appears to be removed. The golf course to the south across Ventura Boulevard appears to be under redevelopment and increased residential development can be seen to the north across the Los Angeles River.
1947	USGS	The subject property appears similar to the previous aerial photograph. Increased residential development can be seen to the north and south of the subject property.
1952	USGS	Several of the small structures previously on the west side of the subject property have been removed and several new structures along Ventura Boulevard are visible. The property directly adjacent to the west appears developed with several large structures, including a gas station at the corner of Ventura Boulevard and Coldwater Canyon Avenue. The southwest corners of the same intersection appear to be developed with gas stations. The property directly to the south of the subject property across Ventura Boulevard appears developed with a gas station. The surrounding area is densely developed.
1964	USGS	The subject property appears developed with the currently existing onsite structure and parking lot. The property directly adjacent to the east appears developed with a single structure and parking lot. The surrounding area appears densely developed with commercial structures along Ventura Boulevard and residential structures elsewhere.
1967	USGS	The subject property and surrounding aera appear similar to the previous aerial photograph.
1977	EDR	The subject property and surrounding aera appear similar to the previous aerial photograph.
1979	EDR	The subject property and surrounding aera appear similar to the previous aerial photograph.
1981	EDR	The subject property appears similar to the previous aerial photograph. The property directly adjacent to the east appears further developed with a row of small structure along its western property line.
1989	USDA	The subject property appears similar to the previous aerial photograph. The gas station formerly located directly across Ventura Boulevard to the south appears redeveloped with a single large structure.
2002	USDA	The subject property appears similar to the previous aerial photograph. The former gasoline station on the southwest corner of the intersection of Ventura Boulevard and Coldwater Canyon Avenue appears redeveloped with a single freestanding structure.
2005	USDA/NAIP	The subject property and surrounding aera appear similar to the previous aerial photograph.
2009	USDA/NAIP	The subject property and surrounding aera appear similar to the previous aerial photograph.
2012	USDA/NAIP	The subject property and surrounding aera appear similar to the previous aerial photograph.
2016	USDA/NAIP	The subject property and surrounding aera appear similar to the previous aerial photograph.

4.2.3 Historical Fire Insurance Maps

The EDR Company was contacted to review historical fire insurance maps for the subject property. Maps covering the subject property for five (5) time periods between 1955 and 1969 were found. The map descriptions are summarized below in **TABLE III.** Copies of the fire insurance maps are attached in **APPENDIX II** of this report.

TABLE III
Historical Fire Insurance Maps

Date	Description
1955	The subject property appears developed with the Sportsmen's Lodge, consisting of two pools, a kitchen, banquet room, and two stages. The property directly adjacent to the west, at the intersection of Coldwater Canyon Ave and Ventura Blvd, is developed with a gas station, several stores, dwellings, and a Los Angeles Fire Department Building. The southwest corner of the Ventura Blvd and Coldwater Canyon Ave is developed with a gas station and the northwest corner of the intersection is a used car sales lot.
1960	The subject property and surrounding aera appear similar to the previous Sanborn map.
1963	The subject property appears developed with additional structures within the Sportsmen's Lodge. These consist of several guest rooms, pools, and auxiliary hotel services. A gas station appears directly across Ventura Boulevard to the south from the subject property.
1966	The subject property and surrounding aera appear similar to the previous Sanborn map.
1969	The subject property and surrounding aera appear similar to the previous Sanborn map.

4.2.4 Historical Topographic Maps

Historical USGS topographic maps were provided by EDR Company and from online database sources. Maps covering the subject property for thirteen (13) time periods were found. The property appears located in an area of sparse development from at least 1894 through 1926. The property appears located in an area of dense urban development from since at least 1953.

4.3 RECORDS REVIEW INFORMATION

4.3.1 Building Information

The City of Los Angeles Department of Building and Safety was contacted for the purpose of researching building permits and Certificates of Occupancies for the property. Building permits indicates that several new dwellings and a garage were built on the property between 1919 and 1930. In 1948 an additional structure was built and several additions were made to the existing structures. A certificate of occupancy indicates the Sportsmen's Lodge was present onsite by at least 1950. Since 1950 several new structures have been built and old structures have been renovated. The current hotel structure was bult in the early 1960s. Certificates of Occupancy indicate a variety of retail businesses have been located within the Sportsmen's Lodge. Copies of the permits are included in **APPENDIX III**.

4.3.2 Underground Storage Tank & Hazardous Materials Research

The City of Los Angeles Fire Department (LAFD) publishes lists of records for active and inactive underground storage tanks (USTs) and hazardous materials inventories within the City of Los Angeles. CE's review of the lists released by the LAFD indicate that 12825 Ventura Boulevard (facility ID number FA00037569), is listed on the inactive hazardous materials records. The files were requested, but the LAFD responded that no files were available. The agency inquiry and response is included in **APPENDIX IV.**

4.3.3 State Regulatory Agency File Review

Inquiry letters were sent to the State of California Department of Toxic Substances Control (DTSC) and the California Regional Water Quality Control Board – Los Angeles Region (RWQCB). Responses from the DTSC and RWQCB indicate that no files are maintained for the subject property's addresses. CalEPA DTSC and RWQCB online databases were also reviewed. The subject property is not listed on either of these databases.

A response from the LARWQCB indicated that files are maintained for a property adjacent to the south, across Ventura Boulevard, with the address 12814 Ventura Boulevard. CE personnel conducted an onsite file review at the LARWQCB office. Records indicate the property was a former Chevron service station (Chevron #9-4778). During redevelopment of the property in 1988 hydrocarbon impacted soil was encountered on the northern section of the property, directly adjacent to Ventura Boulevard. Further

sampling indicated that TPH was present in soil up to 3,900 ppm and groundwater was impacted. Groundwater samples detected TPH up to 34 ppm and benzene up to 0.99 pm. Six (6) vapor wells, three groundwater monitoring wells, and one groundwater recovery well were constructed on the property.

A Remedial Action Plan (RAP) for the site was approved by the LARWQCB in 1989. This included two additional down-gradient groundwater-monitoring wells (both located on the Sportsmen's Lodge property) and a vapor extraction system. The vapor extraction system ran continuously until 1996. Quarterly groundwater monitoring was conducted until 1996. The site received case closure from the LARWQCB on July 22, 1996. The final groundwater monitoring event carried out in the first quarter of 1996 indicated that TPH and BTEX concentrations in groundwater had decreases significantly since the first sampling event in 1989. All groundwater monitoring wells showed non-detect levels of TPH, except for MW-2. MW-2 detected TPH at 12.4 ppm, about one fifth the maximum concentration detected in the well. BTEX compounds showed a similar decreasing trend. Both groundwater monitoring wells on the Sportsmen's Lodge Hotel property had non-detect levels of TPH and low levels of benzene (1 ppb and 3 ppb), toluene (1 ppb and 1 ppb), and xylenes (1 ppb and 0.7 ppb). The low levels of BTEX compounds detected in groundwater in 1996 have likely further attenuated since then. Fugro abandoned the two (2) monitor wells located on the subject site in 1996. The agency inquiries, responses, and files are included in **APPENDIX IV**.

4.3.4 LACFD-HHMD and SCAQMD File Review

An online request for records was made with the Los Angeles County Fire Department – Health Hazardous Materials Division (LACFD-HHMD) for any information they may have regarding soil, water or air contamination at the subject property. A response from the LACFD-HHMD indicates that no files are maintained for the subject property addresses. The agency responses are included in **APPENDIX IV**.

The SCAQMD online FIND database was researched for any active or inactive records related to the subject property. A review of the SCAQMD Facility Information Detail (FIND) database indicates that the site is actively permitted, and multiple records are maintained for the subject property. Administrative records for the property consist of several SCAQMD Rule 1415 Notifications for a stationary air condition

system. Additionally, the site has had an active permit for a natural gas charbroiler since 2001. Inactive permits for the facility include two for a natural gas charbroiler from 1990 and 1996 and a canceled application for a cooling tower in 1989. The facility had one violation from 2001 for not properly recording natural gas use for two onsite boilers. They returned to compliance within one year of the violation. These listings are not considered an environmental concern. The SCQAMD records are included in **APPENDIX IV.**

4.4 SITE DRIVE-BY

A drive-by of the area within one-quarter mile of the property was conducted to help identify nearby sites that possibly use, store, or generate hazardous materials. The area surrounding the subject property consists of residential and commercial properties. One 76 gas station is located southwest of the subject property, at the intersection of Ventura Boulevard and Coldwater Canyon Avenue. Ultimate Cleaners, a dry-cleaning business, is located directly south, across Ventura Boulevard from the subject property. A list of selected environmental risk sites identified within a one-quarter mile radius of the subject property is included in the **STANDARD ENVIRONMENTAL RECORDS SOURCES** section of this report.

5.0 SITE RECONNAISSANCE

The site conditions were observed during a reconnaissance conducted by Eric Koons of California Environmental on May 14, 2021. California Environmental completed a Field Reconnaissance Checklist during the site reconnaissance. Environmental Owner and User Questionnaires were completed by Ben Besley of Midwood Investment and Development to the best of his knowledge. The Environmental Field

Reconnaissance Checklist and owner/use questionnaires are included in **APPENDIX I**. The features described below are shown on the enclosed **FIGURE 2 - PLOT PLAN**. Photographs of the subject property are attached in the **ILLUSTRATIONS** section of this report.

5.1 DESCRIPTION OF THE PROPERTY

The subject property consists of three (3) irregular-shaped parcels of land that encompass approximately 5.7 acres. The property is currently developed with one (1) multi-level structure used by the Sportsmen's Lodge Hotel and associated restaurant. The hotel structure was constructed in the early 1960s and has undergone several renovations since then. The structure has been occupied by the Sportsmen's Lodge Hotel since development. The northern portion of the structure includes five (5) aboveground floors consisting of hotel rooms and a subterranean basement level used for maintenance and storage. The remaining areas of the building consist of two (2) aboveground floors used for office space, the hotel lobby, and onsite restaurant. A swimming pool is located on the west side of the structure. The remainder of the property is asphalt paved for parking. Access to the property is via Ventura Boulevard to the south and Coldwater Canyon Avenue to the west. Redevelopment of the property with a several mixed-use structures including three levels of subterranean parking is proposed.

5.2 ADJACENT PROPERTIES

The subject property is bound to the north by the Los Angeles River with residential properties beyond, to the east by a strip mall, to the south by Ventura Boulevard with commercial and residential properties beyond, and to the west by the former Sportsmen's Lodge Events center that is currently under redevelopment with a commercial structure.

5.3 TOPOGRAPHY AND DRAINAGE

The subject property has a gentle slope towards the north. The topographic elevation of the subject property ranges from approximately 635 to 621 feet above mean sea level. Drainage from the site is by sheetflow and concrete swales towards the adjacent city streets. Surface drains were observed in the

subterranean basement, restaurant, and exterior walkways of the onsite structure. Three (3) sumps, all with standing water, were observed in the subterranean basement of the onsite structure.

5.4 PAST USES OF THE PROPERTY

No evidence of the past use, treatment, storage, disposal or generation of hazardous substances was observed on the subject property at the time of the site reconnaissance.

5.5 USE OF HAZARDOUS SUBSTANCES

A hydraulic elevator and three (3) 5-gallon containers of hydraulic oil were observed in the basement of the onsite structure. Maintenance records indicate the elevator is serviced monthly by Nextlevel Elevator and was in good condition.

5.6 STORAGE TANKS

No evidence of existing aboveground or underground storage tanks, clarifiers, sumps, or grease interceptors was observed on the subject property at the time of the site reconnaissance.

5.7 CONTAINERS OF HAZARDOUS OR UNIDENTIFIED SUBSTANCES

Multiple containers of hazardous and unidentified substances were observed in the basement level of the onsite structure. Twenty (20) 25-gallon containers of muriatic acid and Alpha Chlor (sodium hypochlorite) were observed for use in the onsite pool. Over fifty (50) containers of paint, spray paint, paint thinner, and general building maintenance supplies were observed. Over fifteen (15) 1-gallon and 5-gallon containers of standard cleaning chemicals were observed. Three (3) 5-gallon containers of hydraulic oil were observed.

5.8 SOLID WASTE DISPOSAL

Three (3) trash bins were observed along the eastern property boundary. No evidence of spills or staining was observed on the pavement beneath the bins.

5.9 POLY-CHLORINATED BIPHENYL'S (PCBs)

Potential PCB-containing equipment observed on the subject property included four (4) vaulted transformers located on the west property line and one (1) on pole transformer located on the north property line. The vaulted transformers will be used for the new commercial structure being developed to the west of the subject property. The transformers are owned and maintained by the Los Angeles Department of Water and Power. The vaults were sealed by the utility company and were not accessible. In the event of a release of dielectric fluid from the transformer, the utility company typically performs the cleanup.

5.10 HEATING/COOLING EQUIPMENT

Heating and cooling equipment was observed at the time of the site reconnaissance. Natural gas and electricity are the power sources for the heating and cooling equipment.

5.11 ASBESTOS CONTAINING MATERIALS (ACM)

Sampling of suspect asbestos containing material (ACM) was not included in the scope of work for this study. Due to the date of construction of the onsite structure in the early 1960s, it is recommended that an asbestos survey be conducted by a certified asbestos consultant prior to renovation or demolition of the subject building.

5.12 WASTEWATER TREATMENT AND DISPOSAL SYSTEMS

One (1) grease interceptor connected to the onsite restaurant was observed on the east side of the subject property building. No other evidence of wastewater treatment or disposal systems was observed on the subject property at the time of the site reconnaissance.

5.13 RADON

Radon hazard assessment was not included in the scope of this study. However, the EDR research report indicates the levels of radon at twenty (20) of one hundred thirty-four (134) sites located within the 91604 zip code in Los Angeles County exceeded four picoCurie per Liter (4 pCi/L), the Federal Action level.

5.14 LEAD

Sampling of suspect lead in paint was not included in the scope of work for this project. Lead content in paint was significantly reduced in 1977. Due to the date of construction of the subject buildings in the 1960s, it is possible that lead based paint was utilized onsite. The paint coating of the structures appeared in good condition at the time of the site reconnaissance. It is recommended that a lead survey be conducted by a certified lead consultant prior to renovation or demolition of the subject buildings.

5.15 WELLS

One (1) 2-inch diameter PVC groundwater-monitoring well was observed on the southeast corner of the subject property. No records provided by the property owner or available for adjacent properties account for this well. CE personnel opened and inspected the well. It appeared in good condition. The presence of an unrecorded monitoring well on the subject property indicates the possibility of a previous groundwater-sampling event. No other wells were observed onsite.

5.16 ODOR

No evidence of strong, pungent or noxious odors was noted on the subject property at the time of the site reconnaissance.

5.17 STRESSED VEGETATION

No evidence of stressed vegetation was observed on the subject property at the time of the site reconnaissance.

5.18 STAINING OR RESIDUE

No evidence of significant staining or residue was observed on the subject property at the time of the site reconnaissance.

5.19 PITS, PONDS, OR LAGOONS

No evidence of pits, ponds, and/or lagoons was observed on the subject property at the time of the site reconnaissance.

5.20 POTABLE WATER SUPPLY

Water is supplied to the subject property by City of Los Angeles Department of Water and Power.

5.21 SEWAGE DISPOSAL SYSTEM

The subject property is connected to the public sewage disposal system.

5.22 OTHER CONDITIONS OF CONCERN

No other conditions of environmental concern regarding potential sources for soil and groundwater contamination were observed on the subject property at the time of the site reconnaissance.

6.0 NEARBY CONTAMINATED SITES

6.1 LANDFILLS

The Major Waste System maps for Los Angeles County, the Solid Waste Information Systems (SWIS), and the Waste Management Unit Database (WMUD) were reviewed to identify landfills and transfer stations located near the property. The EDR database report indicate that there are no landfills or transfer stations located within a 2,000-foot radius of the subject property. No active hazardous waste landfills are located within Los Angeles County.

6.2 OIL FIELD MAPS/METHANE HAZARD ZONES

The California Geologic Energy Management Division's (CalGEM) online mapping system (Well Finder) was researched to determine if oil production occurred on or near the subject property. The CalGEM Well Finder database indicates no oil fields or oil wells are located within a 2,000-foot radius of the site. The site is not located with a recognized Methane Hazard Zone as identified on the City of Los Angeles website (ZIMAS – Zone Information and Map Access System).

6.3 STANDARD ENVIRONMENTAL RECORD SOURCES

In addition to the above records, agency database lists were reviewed for known or suspected contaminated sites and for sites which store, generate or use hazardous materials near the subject property. The subject property is identified on the standard environmental government sources researched in this report. The property is listed on the HWTS, HAZNET, RCRA NonGen / NLR, EMI, FINDS, and ECHO databases. These listings are associated with small quantities of hazardous waste generated on the property. This includes asbestos containing material generated during onsite renovations and unspecified solvents, likely related to common cleaning chemicals used in the onsite hotel and restaurant. These listings are not considered an environmental concern. Additionally, there is one 1990 HAZNET listing for 3.1 tons of contaminated soil generated from a site clean-up. Due to the small quantity of soil generated and no other records indicating a cleanup occurring on the property this is likely associated with a small surface release. It is not considered an environmental concern.

The nearest listed contaminated site to the subject property is located approximately 100 feet to the south, across Ventura Boulevard, with the address 12814 Ventura Boulevard. The site is a former Chevron service station (Chevron #9-4778). During redevelopment activities in 1989 hydrocarbon impacted soil was encountered. Several site investigations determined the hydrocarbon impacts extended into groundwater and the release was reported to the LARWQCB. A Remedial Action Plan for the site was approved by the LARWQCB in 1989 and a soil vapor extraction (SVE) system was implemented on the property. Five groundwater monitoring wells were installed, including two on the Sportsmen's Lodge Hotel property.

The SVE system ran until 1996 and quarterly groundwater monitoring was conducted until first quarter 1996. The final groundwater monitoring event carried out in the first quarter of 1996 indicated that TPH and BTEX concentrations in groundwater had decreases significantly since the first sampling event in 1989. All groundwater monitoring wells showed non-detect levels of TPH, except for MW-2. MW-2 detected TPH at 12.4 PPM, about one fifth the maximum concentration detected previously. BTEX compounds showed a similar decreasing trend. Both groundwater monitoring wells on the Sportsmen's Lodge Hotel property had non-detect levels of TPH and low levels of benzene (1 ppb and 3 ppb), toluene

(1 ppb and 1 ppb), and xylenes (1 ppb and 0.7 ppb). The site received case closure from the LARWQCB in 1996. Due to the low levels of TPH and BTEX detected in groundwater beneath the subject property in 1996 this release is not considered an environmental concern for the subject property. The site history is discussed in further detail in the **4.3.3 State Regulatory Agency File Review** section of this report.

Environmental risk sites listed on the databases researched for this report located within a one-half mile radius of the subject property are presented in **TABLE IV**.

TABLE IV
Standard Environmental Record Sources

Database	Number of Sites		
	<1/8 Mile	1/8 – 1/4 Mile	1/4 to 1/2 Mile
Federal NPL site list	0	0	0
Federal Delisted NPL Site list	0	0	0
Federal CERCLIS list	0	0	0
Federal CERCLIS NFRAP site list	0	0	0
Federal RCRA CORRACTS facilities list	0	0	0
Federal RCRA non-CORRACTS TSD facilities list	0	0	0
Federal RCRA generators list	6	9	--
Federal institutional controls / engineering controls registries	0	0	0
Federal ERNS list	0	--	--
State- and tribal - equivalent NPL	0	2	6
State- and tribal - equivalent CERCLIS	0	0	0
State and tribal landfill and/or solid waste disposal site lists	0	0	0
State and tribal leaking storage tank lists	1	3	13
State and tribal registered storage tank lists	9	22	--
State and tribal voluntary cleanup sites	0	1	1
State and tribal Brownfields sites	1	1	1
Local Brownfield lists	0	0	0
Local Lists of Landfill / Solid Waste Disposal Sites	0	0	0
Local Lists of Hazardous waste / Contaminated Sites	2	14	0
Local Lists of Registered Storage Tanks	5	23	--
Local Land Records	0	1	0
Records of Emergency Release Reports	0	--	--
Other Ascertainable Records	8	33	6
EDR Exclusive Records	23	0	0
Exclusive Recovered Govt. Archives	0	--	--
	Totals		
	55	**119**	**27**

Note: A search of public information databases may omit some nearby contaminated sites due to missing or inaccurate information in the public record.

Selected environmental risk sites found to exist within one-quarter mile radius of the property are listed below:

- **Tosco - 76 Station #1747** – 12863 Ventura Boulevard (250 feet & west) Listed on LUST, HIST CORTESE, HIST UST, CA FID UST, and CORTESE. This offsite property is currently an active 76 gas station. In 1992 two 10,000-gallon USTs, one 5,000-gallon diesel UST, one 280-gallon waste-oil UST, and associated product lines were removed and replaced. Soil samples taken during these activities detected TPH below the gasoline and diesel UST cavities, waste-oil tank, and dispenser islands. Approximately 989 yd^3 of soil was excavated and removed from the site. Between 1993 and 1998 several subsurface investigations and groundwater monitoring events were conducted on the property. These included approximately 9 onsite groundwater monitoring wells, 3 offsite groundwater monitoring wells, and 22 borings. The sampling activities located gasoline and diesel range hydrocarbons, BTEX, and MTBE in soil beneath the UST cavities, beneath the former southwest dispenser, in the vicinity of the former waste-oil UST, and in the vicinity of the current dispenser islands. The highest soil concentration of TPH-g was 16,900 mg/kg, TPH-d was 9,240 mg/kg, benzene was 22 mg/kg, and MTBE was 5.7 mg/kg. The LARWQCB approved a Remedial Action Plan (RAP) for the site in 2000. Remedial action on the site consisted of a soil vapor extraction system and a groundwater pump and treat system. Both systems ran near continuously from 2001 to 2008.

  The site was granted "No Further Action" (NFA) from the LA-RWQCB for low-risk closure on October 22, 2009. At the time the NFA was granted the most recent groundwater sampling event, 4th quarter 2008, had detected TPH-g at 76 ug/l, MTBE at 9.9 ug/l, and TBA at 900 ug/l on the site. No other fuel constituents were detected. A downgradient, off-site monitoring well located on the west side of the Sportsmen's Lodge Event Center (12833 Ventura Boulevard) did not detect any fuel constituents and had been at non-detect levels for 18 consecutive quarters. The confirmation soil sampling event, carried out in 2008, detected TPH-g up to 12,000 mg/kg and Benzene up to 6 mg/kg near the southwest dispenser island.

  Roux conducted a Phase II investigation in 2017 on the parcel directly adjacent to the east of the 76-gas station, between the release site and the subject property. This site was occupied by the former Sportsmen's Lodge Event Center (12833 Ventura Boulevard). The sampling detected low concentrations of VOCs in soil gas and soil on the western portion of the property. Based on current DTSC guidelines there is low vapor intrusion potential and minor health risks. Roux's Phase II report is discussed in further detail in the **PREVIOUS WORK** section of this report. Due to the offsite location of this release and low concentration of VOCS detected on the parcel between the release site and subject property, it is considered unlikely it has impacted the subject property.

- **Ultimate Cleaners** – 12754 Ventura Boulevard (100 feet & south) Listed on RCRA NONGEN / NLR, HWTS RCRA-SQG, FINDS, ECHO, DRYCLEANERS, EDR HIST CLEANER, CERS HAZ WATE, CERS, HWTS, HAZNET, and HAZMAT. The site is currently occupied by

Ultimate Cleaners, which has been present on the property since at least 1990. The database records and SCAQMD file indicate the facility used Perchlorotehylene (PCE) dry cleaning equipment onsite from at least 1991 to 2005. Since 2005 Ultimate Cleaners has used petroleum based dry cleaning solvents.

The SCAQMD file for the facility holds multiple Notices of Violation and Notices to Comply. Between 2001 and 2004, when PCE was used in their operations, the facility received three Notices to Comply for a lack of records associated with dry cleaning machine maintenance, repairs, and PCE use. During this same time period the facility received two Notices to Comply for PCE leaks from their dry-cleaning machine. One leak was around the front door of the machine and one leak was at the button trap door. In 2000 the site received a Notice of Violation due to staff not having received the required training class to operate PCE dry-cleaning equipment. The SCQAMD records are included in **APPENDIX IV.** The use of PCE and multiple compliance issues related to PCE leaks, poor record keeping, and insufficient staff training represent an opportunity for a solvent release to have occurred. The region's shallow groundwater (approx. 15 feet bgs) and the site's close proximity and upgradient location to the subject property indicate that if a release occurred it may have impacted the subject property. Therefore, this is considered a **Recognized Environmental Condition (REC).**

- **Daisy Fresh Dry Cleaners** – 12731 Ventura Boulevard (150 feet & east) Listed on EDR HIST CLEANERS, HWTS RCRA-SQG, FINDS, ECHO, DRYCLEANERS, EMI, HAZNET, and DRYCEANERS. The site was occupied by Daisy Fresh Dry Cleaners from at least 1985 to 2009. The database records and SCAQMD file indicate the facility used Perchlorotehylene (PCE) in their dry-cleaning operations from at least 1985 to 2005. The SCQAMD records are included in **APPENDIX IV.** There are no records indicating a release from this site. It is considered unlikely that this cross-gradient facility has impacted the subject property.

6.4 POTENTIAL VAPOR ENCROACHMENT CONDITION (p-VEC)

The State of California has adopted the Vapor Intrusion Guidance document issued by CalEPA DTSC in October 2011. Potential sources for vapor intrusion to indoor air include degassing of solvents and other compounds from contaminated soil and contaminated groundwater. CE evaluated the future VI risk for the site using the soil gas data presented in Roux Associates' May 2017 *Phase II Site Investigation Report* from the adjacent property to the west. CE used the procedures outlined in the Supplemental Guidance Screening and Evaluating Vapor Intrusion, CalEPA-February 2020. Using the DTSC risk equations the predicted cancer risks for each of the VOCs vapor exposure at a commercial property was calculated using the highest concentration detected by Roux. The highest predicted cancer risk was for PCE and

ranged from 2.18 $x10^{-6}$ to $7.25x10^{-8}$. This indicates a low health risk and a minor vapor intrusion potential. These values place the site in the upper end of the low risk DTSC Risk Management Framework matrix, suggesting no mitigation or institutional controls as the appropriate measures to be taken. Due to the offsite location of this release, low VI potential/health risk, and distance from the subject property, the offsite soil gas concentrations are not considered an environmental concern.

Ultimate Cleaners, a dry-cleaning facility with a record of PCE use and related violations, is located 100 ft upgradient from the eastern portion of the subject property. A release of solvents from this site has the potential to cause a vapor intrusion condition on the subject property. Additionally, the presence of a groundwater monitoring well on the southeast corner of the subject property indicates the possibility of a release from an adjacent property. These concerns warrant the onsite vapor intrusion potential should be evaluated with current soil gas data.

7.0 APPARENT PROBLEMS AND CONCERNS

- Ultimate Cleaners, located 100 feet south (upgradient) of the subject property, used PCE in their operations from at least 1991 to 2005. Records indicate that between 2001 and 2004 the facility had multiple compliance issues with the SCAQMD related to PCE leaks, poor record keeping, and insufficient staff training. This is considered a Recognized Environmental Condition.

- During site reconnaissance a groundwater monitoring well was observed on the southeast corner of the subject property. The property owner was unaware of the well and the groundwater-monitoring well is not discussed in any of the regulatory records researched for this report.

8.0 CONCLUSIONS AND RECOMMENDATIONS

California Environmental has prepared an Environmental Site Assessment - Phase I in conformance with the scope and limitations of ASTM 1527-13 for the property located at 12805, 12815, and 12825 Ventura Boulevard, Los Angeles, California 91604. No data failures were encountered during the preparation of this report. Review of recorded Land Title Records including environmental liens was excluded from this report. These records should be obtained and reviewed by the user.

Ultimate Cleaners is located directly upgradient to the subject property and has been in operation since at least 1991. The dry-cleaning facility utilized PCE in its operations until 2005 and was cited with several violations for PCE leaks, poor record keeping, and insufficient staff training on using PCE dry cleaning equipment. This is considered a Recognized Environmental Condition. One groundwater-monitoring well is located on the southeast corner of the subject property. It is unknown what property the monitoring well is associated with. No historical recognized environmental conditions (HREC) or controlled recognized environmental conditions (CRECs) were identified in connection with the subject property. Based on the presence of Ultimate Cleaners and several upgradient release sites CE recommends a soil gas screening survey to evaluate for VOCs in soil gas that may exceed current regulatory guidance concentrations. Additionally, CE recommends the existing groundwater monitoring well on the southeast portion of the subject property be sampled and then abandoned under a permit issued by LA County Health Dept. This sampling will help evaluate the origin(s) of VOCs in soil gas and analyze whether there is the potential for release of vapors from any contaminated groundwater and, if required, the project will comply with applicable regulations, such as including the installation of a vapor barrier or membrane to address any vapor release.

In preparation for future site redevelopment activities, CE recommends sampling groundwater beneath the site for NPDES constituents and soil sampling in the vicinity of the future below grade excavation. Groundwater samples will be used for future NPDES permitting required for dewatering during construction activities. Soil samples will be used to characterize soil for disposal and export from the site.

Finally, due to the date of construction of the onsite structure in the 1960s, it is recommended that asbestos and lead surveys be conducted by certified asbestos and lead consultants prior to renovation or demolition of the subject property building.

This report is subject to the following **NOTICE**:

9.0 OPINION OF ENVIRONMENTAL PROFESSIONAL

All properties are subject to some element of environmental risk and the risk cannot be eliminated. Industrial and commercial properties developed prior to modern environmental laws are especially risk prone to environmental hazards which include, but are not limited to, wastes which may be toxic, ignitable, corrosive or reactive. The potential for these environmental hazards to impact the use of the property can be reduced by the identification and mitigation of the hazards prior to development or redevelopment of the property. Due to the difficulty in locating underground wastes, in some cases it is not always possible to ascertain that hazardous wastes are present on the property prior to development.

A Phase I environmental site assessment does not utilize subsurface exploration to check for the presence of hazardous wastes on the property. The experience of the assessor, along with the research of available reports, aerial photographs and land use records are used to evaluate the potential for hazardous wastes to occur on the site. Based on the information gained from the historical research, subsurface exploration may be recommended to check for the presence of hazardous wastes. Preexisting environmental problems such as the presence of hazardous wastes in the soil or groundwater, can be concealed by grading activities and site improvements. If such wastes are present these wastes cannot be observed.

The undersigned, Charles I. Buckley declares that, to the best of my professional knowledge and belief, I meet the definition of Environmental Professional as defined in Section 312.10 of 40 CFR 312 and I have the specific education, training, and experience necessary to exercise professional judgment to develop opinions and conclusions regarding conditions indicative of releases or threatened releases on, at, in, or to a property, sufficient to meet the objectives and performance factors in §312.20.

This report was prepared with the skill and competence as commonly used by environmental professionals in this area. No warranty, expressed or implied, of any kind is made or intended in connection with this report, or by the fact you are being furnished this report, or by any other oral or written statement.

Should you have any questions or desire any additional information, please contact the undersigned.

Respectfully submitted,

PROFESSIONAL GEOLOGIST
CHARLES I. BUCKLEY
No. 4035
STATE OF CALIFORNIA

Charles I. Buckley
Professional Geologist No. 4035
Certified Engineering Geologist No. 1250
Certified Hydrogeologist No. 55

Eric S. Koons
Staff Environmental Scientist

10.0 REFERENCES AND QUALIFICATIONS

1. ASTM International, Designation: E1527-13, *Standard Practice for Environmental Site Assessment: Phase I Environmental Site Assessment Process*, 2013.

2. ASTM International, Designation: E2600-10, *Standard Practice for Assessment of Vapor Encroachment into Structures on Property Involved in Real Estate Transactions*, 2010.

3. DTSC, Preliminary Endangerment Assessment Guidance Manual, January 1994 Revised October 2015.

4. DTSC, Guidance for Evaluation and Mitigation of Subsurface vapor Intrusion to Indoor Air, October 2011.

5. DTSC, Draft Supplemental Guidance Screening and Evaluating Vapor Intrusion, February 2020.

6. City of Los Angeles Fire Department, *File Review*, May 2021.

7. SCAQMD, *File Review*, May 2021.

8. RWQCB, *File Review*, May 2021.

9. DTSC, *File Review*, May 2021.

10. EDR Aerial Photo Decade Package, *Inquiry No. 6434500.8*, April 2021.

11. EDR Historical Topographic Map Report, *Inquiry No. 6434500.4*, April 2021.

12. EDR-Radius Map with Geocheck, *Inquiry No. 6434500.2s*, April 2021.

13. EDR-City Directory, *Inquiry No. 6434500.5*, April 2021.

14. Certified Sanborn® Map Report, *Inquiry No. 6434500.3*, April 2021.

15. Major Waste Systems Maps, Los Angeles County, *Map No. 144-157*, June 1972.

16. California Geologic Energy Management Division, *Well Finder Database*, May 2021.

17. USGS 7.5-minute Topographic Map, *Van Nuys Quadrangle*, 2012.

18. Roux Associates, Inc. (Roux) – *Phase I Environmental Site Assessment* – 12825, 12833 Ventura Boulevard and 4230 Coldwater Canyon Avenue, Studio City, City of Los Angeles, California – March 28, 2017.

19. Roux Associates, Inc. (Roux) – *Phase II Site Investigation Report* – 12825, 12833 Ventura Boulevard and 4230 Coldwater Canyon Avenue, Studio City, City of Los Angeles, California – May 18, 2017.

20. Groundwater Technology, Inc. (GTI) – *Remedial Action Plan* – Former Chevron Service Station $4778, 12814 Ventura Boulevard, Studio City, California – February 16, 1990.

21. Furgo West, Inc. – *First Quarter 1996 Groundwater Monitoring Report* – Chevron Service Station No. 9-4778, 12814 Ventura Boulevard, Studio City, California – April 24, 1996.

22. LARWQCB – *UST Case Closure* – Chevron Station #9-4778, 12814 Ventura boulevard, Studio City, CA – July 22, 1996.

CHARLES I. BUCKLEY, JR.
30423 Canwood Street, Suite 208
Agoura Hills, California 91301

EDUCATION:

- **Masters** Work in Hydrogeology
  California State University, Los Angeles, 1980-1988
- **Bachelor of Science**, Engineering Geology
  University of California, Los Angeles, 1978

REGISTRATIONS AND APPOINTMENTS:

- State Mining and Geology Board, State of California, Dept. of Conservation, Former Member, (Appointed by Gov. Pete Wilson and State Senate confirmed to 4 year term, 1997-2001)
- State of California, Certified Hydrogeologist, No. 55
- State of California, Professional Geologist No. 4035
- State of California, Certified Engineering Geologist No. 1250
- CA Contractors State License Board #732377A-Haz

PROFESSIONAL EXPERIENCE:

Jan 88-Present CALIFORNIA ENVIRONMENTAL
CEO - Principal Hydrogeologist

- Founded California Environmental in January of 1988. Clients include Fortune 500 Corporations, County Government, Municipal Agencies, Financial Institutions, Land Developers, and Consultants. Principal Investigator for groundwater supply and groundwater contamination investigations. Project leader for groundwater remediation at a State of California Superfund Sites. Principal hydrogeologist for design and implementation of a groundwater-monitoring network for an existing Sanitary Landfill. Lead investigator to delineate structure of a California Groundwater Basin; Pioneered use of a cost effective soil/gas vapor technique used to track groundwater plumes. Conducted over 3,400 Phase I Environmental Investigations in California. These investigations included the use and interpretation of historic topographic maps, Sanborn Insurance Maps, aerial photography, and other historic data sources. Successfully completed remedial clean-up on 500+ sites in southern California; including impacts associated with fuels, PCBs, metals, asbestos and chlorinated solvents. Expert consultant for environmental impairment of soil and groundwater: Expert for the Port of Los Angeles, L.A. County Counsel, L.A. City Recreation and Parks and private attorneys.

CHARLES I. BUCKLEY, JR.
30423 Canwood Street, Suite 208
Agoura Hills, California 91301

PROFESSIONAL EXPERIENCE: (continued)

Mar 84-Dec 87 KOVACS-BYER AND ASSOCIATES
Manager Environmental Services Group

- Spearheaded the development into the groundwater and environmental segments of consulting market. Ascended from project geologist status to manager of Environmental Services Group. Responsible for all aspects of project management including; organization and staffing, developing technical requirements needed to complete projects, client and agency liaison.

- Provided technical leadership for groundwater testing including design and analysis of aquifer pump tests. Lead Geotechnical Investigator for remedial repair of complex landslide terrains. Prepared Seismic Analysis for critical facilities. Recommended specialized drainage systems for abatement of groundwater problems. Project Consultant for award winning projects on which severe geotechnical problems were overcome.

Mar 80-Mar 84 GEOTECHNICAL SERVICES GROUP
BUREAU OF ENGINEERING
CITY OF LOS ANGELES
Assistant Engineering Geologist

- Performed geologic mapping in hillside areas of the City of Los Angeles. Reviewed Geotechnical Reports submitted to the City of Los Angeles for private development. Directed landslide investigations. Prepared Expert Opinion documents regarding groundwater and geologic issues for the City Engineer and City Attorney. Conducted field monitoring of known landslides within the City of Los Angeles.

Aug 79-Mar 80 UNITED STATES GEOLOGICAL SURVEY
Field Assistant

- Assisted in geological mapping for a uranium resource development project sponsored by the Department of Energy and the United States Geological Survey.

CHARLES I. BUCKLEY, JR.
30423 Canwood Street, Suite 208
Agoura Hills, California 91301

CONTINUING EDUCATION:

- "Advanced Data Analysis Techniques for Evaluating and Quantifying Natural Attenuation for Remediation of Contaminated Sites", NGWA Short Course, March 2007.
- "Technical Guidance for Indoor Air Vapor Intrusion", Severn Trent Laboratory, San Pedro, CA, 1/2005.
- "Low Cost Remediation Techniques", AGSE, San Francisco, CA 2002.
- "Remediation of MtBE", AGSE, Anaheim, CA 2002.
- "Assessment and Management of MtBE Impacted Sites", San Francisco, January 1999.
- "Workshop on MtBE Water Issues", Los Angeles, June 1997.
- "Management Action Programs Seminar", Newport Beach, November 1996.
- "ACWA - Groundwater Workshop", Monterey, June 1995.
- "SeSoil Modeling Workshop" GSC, San Francisco, CA, October 1994
- "Groundwater Monitoring and Remediation", Short Course AEG, October 1992
- "Microbial Processes in Biodegradation", AGSE, Albuquerque NM, February, 1991
- "Introduction to Groundwater Geochemistry", National Water Well Association, San Francisco, CA 1988
- "Fate and Transport of Contaminants in the Subsurface", United States Environmental Protection Agency, San Francisco, CA, December, 1987.
- "How to Monitor and Sample the Vadose Zone "National Water Well Association, San Diego, CA, 1988.
- "Treatment Technology for Contaminated Groundwater" UCLA Fall, 1986.
- "Groundwater Contamination Detection, Monitoring and Cleanup", UCLA, April, 1986.
- "Introduction to Groundwater Modeling", National Water Well Association, Fullerton, CA 1985.

ORAL PRESENTATIONS AND SEMINARS:

- "Environmental Geology and Hydrogeology", Guest Undergraduate Course Lecturer, UCLA Department of Geology, ESS Class 139, Spring 2017.
- "Environmental Issues and Careers", Guest Lecturer, USC Department of Geology, Spring 1992.
- "Overview of Environmental Regulations, State and Federal Laws" Guest Lecturer, University of Southern California, 1991.
- "Environmental Risks and Underground Tank Leaks, Commercial Property Inspection" California Real Estate Inspectors Association, California, May, 1988/2015
- "Modified Technique for Soil/Gas Surveys to Detect Groundwater Contamination". Association of Engineering Geologists, Southern California Section meeting. December, 1987.

CHARLES I. BUCKLEY, JR.
30423 Canwood Street, Suite 208
Agoura Hills, California 91301

ORAL PRESENTATIONS AND SEMINARS (Continued):

- "Historic Aerial Photographic Evidence of Landslide Development, Potrero Canyon, CA." Association of Engineering Geologists Annual Meeting, San Francisco, CA., October, 1986.

PROFESSIONAL PAPERS:

- "Geology, Landslides and Slope Stabilization, Potrero Canyon Park, Pacific Palisades, CA."
- Association of Engineering Geologists Guidebook, June 20, 1987.
- "Red Rose Landslide Stabilization, 3358-3400 Red Rose Drive, CA., with Hollingsworth, R.A.; Association of Engineering Geologists Guidebook. June 20, 1987.
- "Residential Development and Landsliding, Castellammare Mesa area, Los Angeles, CA."
- Association of Engineering Geologists Guidebook June 2, 1984.

AFFILIATIONS:

- Association of Engineering Geologists.
- Association of Groundwater Scientists and Engineers.
- California Groundwater Association.
- Hazardous Waste Association of California.
- Hydrology Section-American Geophysical Union.
- National Water Well Association

ILLUSTRATIONS

Site Photographs – Plates 1-6
Figure 1 - Vicinity Map
Figure 2 - Plot Plan

View of entrance and parking lot for the Sportsmen's Lodge Hotel
12825 Ventura Boulevard, Studio City, California 91604

View of the back of the Sportsmen's Lodge Hotel and hotel rooms.
12825 Ventura Boulevard, Studio City, California 91604

PLATE 1

New transformers along Coldwater Canyon Ave.
12825 Ventura Boulevard, Studio City, California 91604

View of east property line and unaccounted for groundwater monitoring well.
12825 Ventura Boulevard, Studio City, California 91604

PLATE 2

Hydraulic elevator unit in basement of onsite structure.
12825 Ventura Boulevard, Studio City, California 91604

Piping and storage in basement of onsite structure.
12825 Ventura Boulevard, Studio City, California 91604

PLATE 3

Pool equipment and chemicals in basement of onsite structure.
12825 Ventura Boulevard, Studio City, California 91604



Paint being stored in basement area of onsite structure.
12825 Ventura Boulevard, Studio City, California 91604

PLATE 4

Hallway in hotel section of the onsite structure.
12825 Ventura Boulevard, Studio City, California 91604

Walkway along pool area on the west side of the onsite structure.
12825 Ventura Boulevard, Studio City, California 91604

PLATE 5

View of the kitchen in the onsite restaurant.
12825 Ventura Boulevard, Studio City, California 91604

View of work area and trash in the onsite basement.
12825 Ventura Boulevard, Studio City, California 91604

PLATE 6

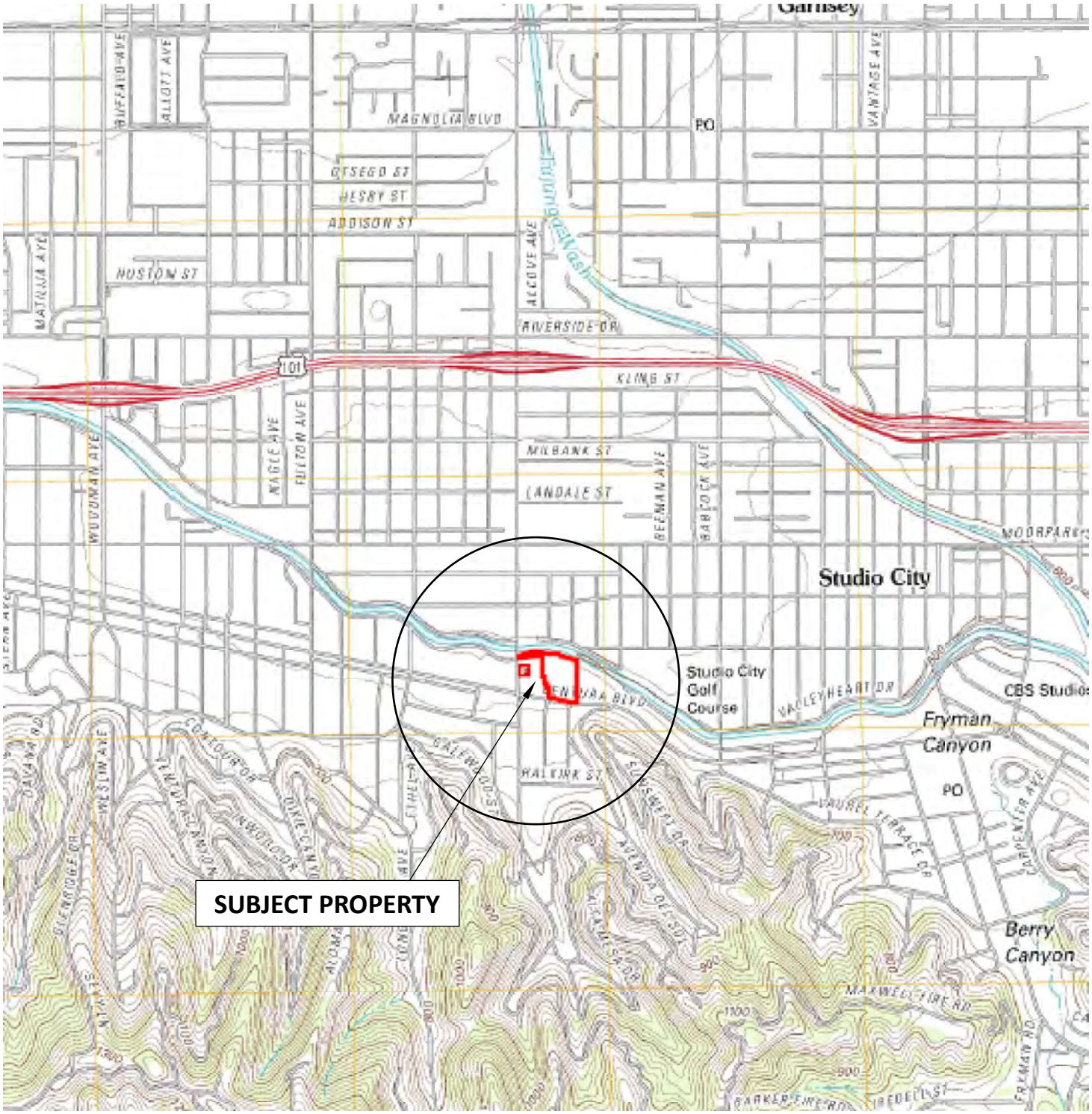

Scale

0 1000 2000 ft.

1 inch = 2000 feet

N W E S

References: USGS 7.5' Van Nusy Topographic Quadrangle, 2012.

FIGURE 1 - VICINITY MAP

12825 Ventura Boulevard,
Los Angeles, California

Drawn By: ESK	Job # EV0521-3604
Checked By: CIB	Date: June 2021

California Environmental

3604 Vicinity Map

Scale

0 60 120 ft.

1 inch = 120 feet

N W E S

References: Google Earth

FIGURE 2 - PLOT PLAN

12825 Ventura Boulevard

Studio City, California

Drawn By: ESK	Job # EV0521-3604
Checked By: CIB	Date: June 2021

California Environmental

3604 Plot Plan

APPENDIX I

Environmental Field Reconnaissance Checklist, User Questionnaire, and Owner Questionnaire

ENVIRONMENTAL FIELD
RECONNAISSANCE CHECKLIST (PART A)

Completed By: Eric Koons Title: Staff Env. Scientist

Property Address: 12825 Ventura Blvd, Studio City Date: 5/14/21

USES OF THE PROPERTY	
1. Name of present occupants of the property (include business names and addresses or unit numbers):	Sportsmen's Lodge Hotel
2. Describe the present use(s) of the property:	Hotel space being used for homeless housing
3. Describe the present of adjacent properties:	W = construction + gas station; E = strip mall; S = shopping mall & dry cleaners; N = LA River + Residential
4. Is the property used for an industrial use?	No
5. Is any adjoining property used for an industrial use?	No
6. Is the property used as a gasoline station, auto repair facility, commercial printing facility, dry cleaners, photo developing laboratory, or junkyard? If so, identify which and give the name of the business(es):	No
7. Is the property used as a landfill or a waste treatment, storage, processing, recycling, or disposal facility?	No
8. Is any adjoining property used as a gasoline station, auto repair facility, commercial printing facility, dry cleaners, photo developing laboratory, or junkyard? If so, identify which and give the name of the business(es):	Yes, South across Ventura Blvd there is a dry cleaner (Ultimate Cleaners)
9. Is any adjoining property used as a landfill or a waste treatment, storage, processing, recycling, or disposal facility?	No
10. Is the property used for agricultural purposes?	No
PROPERTY CONDITIONS	
11. Are there or have there been any damaged or discarded industrial or automotive batteries on the property?	No
12. Are there currently any solvents, paints, fuels, pesticides, herbicides, or other chemicals, in individual containers larger than 5 gallons or totaling more than 50 gallons, used on or stored at the property?	Yes, multiple containers (1 – 5 gallons) of standard cleaning chemicals, paint, hydraulic oil, pool chemicals, and several other chemicals/compounds used for building renovations.
13. Are there currently any industrial drums (typically 55 gallons) or sacks of chemicals located on the property?	Yes, pool cleaning chemicals (muriatic acid & chlorine)
14. Is there any visible evidence fill dirt has been brought onto the property from a contaminated site?	No
15. Is there any visible evidence fill dirt has been brought onto the property from an unknown site?	No
16. Are there any waste treatment or waste disposal ponds, pits or lagoons on the property?	No
17. Is there any stained soil, or soil emitting unusual odors, on the property?	No

18. Are there any flooring, drains, or walls in the facility that are stained by substances other than water or have emitted unusual odors?	No
19. Is there heating and cooling equipment onsite?	Yes
20. What is the fuel source for any onsite heating and cooling equipment?	Electricity and natural gas
21. Is there any visible evidence of storage tanks (underground or aboveground) at the property?	No
22. Are there currently or have there been any vent pipes, fill pipes, fill ports, or surface covers indicating possible fill ports on the property or adjacent to any building located on the property?	No
23. Is there visible evidence of geotechnical and/or environmental subsurface assessments such as patched borings or groundwater monitoring well covers?	Yes, one monitoring well is located on the southeast corner of the property.
24. Are there any oil wells, drilling sumps, mud pits, or oil pipelines on or adjacent to the property?	No
25. Are there any pipelines on, beneath, or adjacent to the property, other than water, sewer, and natural gas utilities serving the property?	No
26. Is the property known to be located in a methane hazard area due to oil fields, natural seepage, or landfill gas?	No
27. Does the property or any facility at the property produce wastewater other than domestic sewage and storm water runoff?	No
28. Are there any waste water treatment systems (clarifiers, oil/water separators, grease traps, filtration systems, etc.) at the property?	Grease Trap for onsite restaurant
29. How is waste water from the property disposed of? Sanitary sewer. Septic system. Surface water. Pond, pit, sump, or well. Other (describe).	Sewer
30. Does the property or any facility at the property produce solid waste other than domestic trash and greenwaste?	No
31. How is solid waste from the property disposed of? Municipal or private trash service. Recycling. Onsite dumping or burial. Other (describe).	Trans Service – Waste Management
32. How is solid waste stored at the property?	3 Dumpsters along east property line
33. Does the property or any facility at the property generate hazardous or special waste in the course of normal operation? Examples include spent solvents, photo processing waste, waste oil, used filters, etc. Provide copies of generator notification or waste manifests.	No
34. If hazardous or special wastes are generated at the property, how are they stored?	N/A

35. Are pesticides or herbicides stored, mixed, or disposed of on the property?	No
36. Are there any transformers, capacitors, or hydraulic equipment on the property that are known or suspected of containing PCBs?	On pole transformer along north property line, 4 transformers along east property line (will be used for new shopping center being built on separate/adjacent parcel), and 1 transformer in basement
37. Are there any building materials on the property known or suspected to contain asbestos? Please describe:	No, but due to age of building asbestos is possible.
ENVIRONMENTAL COMPLIANCE	
38. Does the property or any occupant of or facility on the property have any licenses, permits, registrations, or notifications for tanks, pipelines, industrial waste, wastewater treatment, wastewater discharge, stormwater discharge, waste disposal, waste storage or treatment, air emissions, chemical use, or chemical storage?	No
39. Is there visible evidence of any spills, leaks, or other releases or threatened releases of any hazardous substances or petroleum products from the property to soil, groundwater, or surface water?	No
40. Is there visible evidence of any release or threatened release of any hazardous substances or petroleum products from another location to soil, groundwater, or surface water at the property?	No
41. Is there visible evidence of the current or past existence of environmental violations on the property or in any facility located on the property?	No
42. Does the property discharge waste water, other than storm water runoff, into a storm drain or onto adjacent properties or streets?	No
43. Does the property discharge waste water, other than storm water, into a sanitary sewer system?	No
44. Is there visible evidence that hazardous substances, petroleum products, unidentified waste materials, tires, batteries, or any other waste materials have been dumped, buried, or burned on the property?	No

CALIFORNIA ENVIRONMENTAL
ENVIRONMENTAL FIELD INTERVIEW QUESTIONNAIRE (PART B)

Completed By: Ben Besley Title: Senior Vice President

Property Relation: Owner's Representative Phone: (310) 403-3515

Property Address: 12825 Ventura Blvd.

APN(s): 2375-021-027, -028, -029

Current Property Owner: Sportsmen's Lodge Owner, LLC Site Name: Sportsmen's Lodge

Present Property Use: (Check all that apply)
☐ Residential ■ Commercial ☐ Industrial ☐ Agricultural
☐ Government ☐ Undeveloped ☐ Other:

# of Buildings: 3 Date(s) Built: 1961, 2021 # of Units: N/A Total sq. ft. 210,000

Utility Provider: Water: LADWP Gas: SoCalGas Electric: LADWP

Occupants and General Business Type (Include Unit Numbers): Sportsmen's Lodge Hotel (190 rooms) and Shops at Sportsmen's Lodge shopping center (95,000sf, opening Summer 2021)

Past Owners and Dates of Ownership: Provided upon request

Past Uses of the Property: Events Center, Hotel (current)

Adjacent Property Use (Include General Business Type and Names):
North: Los Angeles River, single-family homes
East: Retail shopping center
South: Ventura Blvd., retail and grocery store
West: Coldwater Canyon Ave., retail and commercial

California Environmental (CE) is asking if any of the following helpful documents exist.
If so, CE requests copies of such documents be emailed to ceworks@calenviro.com.

DOCUMENT	YES	NO	UNK	COMMENTS
Environmental Site Assessment Reports	☑	☐	☐	
Environmental Compliance Audit Reports	☐	☑	☐	
Environmental Permits	☐	☑	☐	
Registrations for underground or aboveground storage tanks	☐	☑	☐	
Registrations for underground injection systems	☐	☑	☐	
Material Safety Data Sheets (MSDS)	☐	☑	☐	
Community Right-to-Know Plan	☐	☑	☐	
Safety Plans	☐	☑	☐	
Hydrogeologic Reports	☐	☑	☐	
Hazardous Waste Generator Notices, Reports, or Manifests	☐	☑	☐	

Environmental Notices or Violations from a Government Agency	☐	☑	☐	
Geotechnical Studies	☑	☐	☐	
Risk Assessments	☐	☐	☐	
Recorded Activity Use Limitations (AULs), Deed Restrictions, or Environmental Liens	☐	☑	☐	
Asbestos, Lead, or Radon Studies	☐	☑	☐	

USES OF THE PROPERTY

Please indicate if any of the following are currently, or have been in the past, located on the subject property or adjacent properties.

	YES	NO	UNK	ADJ		YES	NO	UNK	ADJ
Hazardous Materials	☑	☐	☐	☐	Underground Storage Tank(s)	☑	☐	☐	☐
Hazardous Waste	☐	☑	☐	☐	Aboveground Storage Tank(s)	☐	☑	☐	☐
Dry-Cleaning Equipment	☐	☑	☐	☐	Vent Pipes, Fill Pipes, or Fill Ports	☐	☑	☐	☐
Photo Developing and/or Printing Equipment	☐	☑	☐	☐	Back-up Generator(s)	☐	☑	☐	☐
Junkyard, Recycling, or Processing Center	☐	☑	☐	☐	Industrial or Automotive Batteries	☐	☑	☐	☐
Landfill	☐	☑	☐	☐	Septic Systems	☐	☑	☐	☐
Industrial Drums	☐	☑	☐	☐	Wells (Groundwater, Oil, or Gas)	☑	☐	☐	☐
Wastewater or Wastewater Treatment Systems	☐	☑	☐	☐	Drain(s)	☐	☑	☐	☐
Pits, Ponds, or Lagoons	☑	☐	☐	☐	Sump(s)	☐	☑	☐	☐
Stressed Vegetation	☐	☑	☐	☐	Clarifier(s)	☐	☑	☐	☐
Odors	☐	☑	☐	☐	Electrical and/or Hydraulic Equipment with PCBs	☐	☑	☐	☐
Stained Soil or Surfaces	☐	☑	☐	☐	Fill Material	☐	☑	☐	☐

If you answered 'Yes' to any of the items above, please explain:

Transite pipe, fresh water ponds, underground fuel tank for former fire station, groundwater well

PROPERTY CONDITIONS	
Is there currently, or has there been, any solvents, paints, fuels, pesticides, herbicides, or other chemicals in individual containers larger than 5 gallons or totaling more than 50 gallons, used on or stored at the property?	No
What is the current topography (level, sloped, uneven, hills, valleys, etc.) of the property?	Level
Do you have any knowledge that fill dirt has been brought onto the property from a contaminated site?	No
Do you have any knowledge that fill dirt has been brought onto the property from an unknown site?	No
Is there any stained soil, or soil emitting unusual odors, on the property?	No
Is there any flooring, drains, or walls in the facility that are stained by substances other than water or have emitted unusual odors?	No
Is there heating and cooling equipment onsite?	Yes
What is the fuel source for any onsite heating and cooling equipment?	Natural gas
Are there currently or have there been any oil wells, drilling sumps, mud pits, or oil pipelines on or adjacent to the property?	No
Are there currently or have there been any pipelines on, beneath, or adjacent to the property, other than water, sewer, and natural gas utilities serving the property?	No
Is the property known to be located in a methane hazard area due to oil fields, natural seepage, or landfill gas?	No
How is wastewater from the property disposed of (sanitary sewer, septic system, surface water, pond, pit, sump, etc.)?	Public sewer
Does the property or any facility at the property produce solid waste other than domestic trash and greenwaste?	No
How is solid waste from the property disposed (municipal or private trash service, recycling, onsite dumping, burial, etc.)? Please list the service company.	N/A
How is solid waste stored at the property?	N/A
Does the property or any facility at the property generate hazardous or special waste in the course of normal operation?	No
Has the property or any facility at the property generated hazardous or special waste due to occasional or one-time events such as asbestos abatement, soil or groundwater cleanup, or accidental events such as spills?	Yes, asbestos abated when Events Center was removed
If hazardous or special wastes are generated at the property, how are they stored?	N/A
Have pesticides or herbicides been stored, mixed, or disposed of on the property?	N/A
Are there any building materials on the property known or suspected to contain asbestos?	N/A
Have any asbestos surveys been performed at the property?	Yes
Have any asbestos removal or other abatement projects taken place at the property?	Yes, see above
Is there any known or suspected lead-based paint in buildings located at the property?	No

ENVIRONMENTAL COMPLIANCE	
Has the property ever been the subject of an environmental site assessment or environmental audit, with respect to soil, groundwater, surface water, air, or site facilities and processes?	Yes
Has any environmental site assessment of the property indicated the presence of hazardous substances or petroleum products on, or contamination of, the property or recommended further assessment of the property? Please describe the manner in which any recognized environmental conditions have been addressed.	No
Does the property or any occupant of or facility on the property have any licenses, permits, registrations, or notifications for tanks, pipelines, industrial waste, wastewater treatment, wastewater discharge, stormwater discharge, waste disposal, waste storage or treatment, air emissions, chemical use, or chemical storage?	No
Have you been informed of the current or past existence of hazardous substances or petroleum products on the property or in any facility located on the property?	Only transite pipe as noted above
Do you have knowledge of any spills, leaks, or other releases or threatened releases of any hazardous substances or petroleum products from the property to soil, groundwater, or surface water?	No
Do you have knowledge of any release or threatened release of any hazardous substances or petroleum products from another location to soil, groundwater, or surface water at the property?	No
Have you been informed of the current or past existence of environmental violations on the property or in any facility located on the property?	No
Do you have any knowledge of environmental liens or governmental notifications relating to violations of environmental laws with respect to the property or any facility located on the property?	No
Do you have knowledge of any past, threatened, or pending lawsuits, enforcement actions, or administrative proceedings concerning the property?	No
If the property is served by a private well or a non-public water system, do you have any knowledge that contaminants exceeding applicable guidelines have been identified in the well or water system, or has the well or system been designated as contaminated by any governmental agency?	No
Does the property discharge waste water, other than storm water runoff, into a storm drain or onto adjacent properties or streets?	No
Does the property discharge waste water, other than storm water, into a sanitary sewer system?	No
Do you have any knowledge that hazardous substances, petroleum products, unidentified waste materials, tires, batteries, or any other waste materials have been dumped, buried, or burned on the property?	No

ADDITIONAL COMMENTS

Please provide any additional comments regarding the subject property:

Signature Ben Besley Digitally signed by Ben Besley Date: 2021.05.14 15:42:40 -07'00' Date 5/14/21

ceworks@calenviro.com
Fax: 818-991-1544

USER QUESTIONNAIRE (PART C)

In order to qualify for one of the *Landowner Liability Protections (LLPs)* offered by the Small Business Liability Relief and Brownfields Revitalization Action of 2001 (the *"Brownfields Amendments"*), the *user* must provide the following information (if available) to the *environmental professional*. Failure to provide this information could result in a determination that *"all appropriate inquiry"* is not complete.

The purpose of this section, defined in ASTM E1527-13, Section 6.1 *Users Responsibilities*, is to describe tasks to be performed by the user that will help identify the possibility of *recognized environmental conditions* in connection with the property. These tasks do not require the technical expertise of an *environmental professional* and are generally not performed by *environmental professionals* performing a *Phase I Environmental Site Assessment*. The purpose of this *User Questionnaire is* to assist the *environmental professional* in gathering information from the *user* that may be material to *identifying recognized environmental conditions*.

Completed By: Ben Besley Title: Senior Vice President
Property Address: 12825 Ventura Blvd. Date: 5/14/21

1. Are you aware of any environmental cleanup liens against the *property* that are filed or recorded under federal, tribal, sate or local law?	No
2. Are you aware of any AULs, such as *engineering controls*, land use restrictions or *institutional controls* that are in place at the site and/or have been filed or recorded is a registry under federal, tribal, state or local law?	No
3. As the *user* of this ESA do you have any specialized knowledge or experience related to the *property* or nearby properties? For example, are you involved in the same line of business as the current or former *occupants* of the *property* or an adjoining *property* so that you would have specialized knowledge of the chemicals and processes used by this type of business?	No
4. Does the purchase price being paid for this *property* reasonably reflect the fair market value of the *property*? If you concluded that there is a difference, have you considered whether the lower purchase price is because contamination is known or believed to be present at the *property*?	Yes
5. Are you aware of commonly known or *reasonably ascertainable* information about the *property* that would help the *environmental professional* to identify conditions indicative of releases or threatened releases? For example, as *user*,	
a. Do you know the past uses of the *property*?	Yes
b. Do you know of specific chemicals that are present or once were present at the *property*?	No
c. Do you know of spills or other chemical releases that have taken place at the *property*?	No
6. Do you know of any environmental cleanups that have taken place at the property?	Abatement for asbestos and transite pip
7. As the user of this ESA, based on your knowledge and experience related to the *property*, are there any obvious indicators that point to the presence or likely presence of contamination at the *property*?	No

APPENDIX II

EDR City Directory, Aerial Photographs, Sanborn Maps, and Topographic Maps

Sportsmens Lodge

12825 Ventura Boulevard

Studio City, CA 91604

Inquiry Number: 6434500.8

April 02, 2021

The EDR Aerial Photo Decade Package

6 Armstrong Road, 4th floor
Shelton, CT 06484
Toll Free: 800.352.0050
www.edrnet.com

EDR Aerial Photo Decade Package

04/02/21

Site Name:

Sportsmens Lodge
12825 Ventura Boulevard
Studio City, CA 91604
EDR Inquiry # 6434500.8

Client Name:

California Environmental
30423 Canwood Street Suite 208
Agoura Hills, CA 93012
Contact: Eric Koons

Environmental Data Resources, Inc. (EDR) Aerial Photo Decade Package is a screening tool designed to assist environmental professionals in evaluating potential liability on a target property resulting from past activities. EDR's professional researchers provide digitally reproduced historical aerial photographs, and when available, provide one photo per decade.

Search Results:

Year	*Scale*	*Details*	*Source*
2016	1"=500'	Flight Year: 2016	USDA/NAIP
2012	1"=500'	Flight Year: 2012	USDA/NAIP
2009	1"=500'	Flight Year: 2009	USDA/NAIP
2005	1"=500'	Flight Year: 2005	USDA/NAIP
2002	1"=500'	Flight Date: June 10, 2002	USDA
1989	1"=500'	Flight Date: August 22, 1989	USDA
1981	1"=500'	Flight Date: February 21, 1981	EDR Proprietary Brewster Pacific
1979	1"=500'	Flight Date: February 05, 1979	EDR Proprietary Brewster Pacific
1977	1"=500'	Flight Date: May 29, 1977	EDR Proprietary Brewster Pacific
1967	1"=500'	Flight Date: August 13, 1967	USGS
1964	1"=500'	Flight Date: July 28, 1964	USGS
1952	1"=500'	Flight Date: August 02, 1952	USGS
1947	1"=500'	Flight Date: August 15, 1947	USGS
1938	1"=500'	Flight Date: May 21, 1938	USDA
1928	1"=500'	Flight Date: January 01, 1928	FAIR

When delivered electronically by EDR, the aerial photo images included with this report are for ONE TIME USE ONLY. Further reproduction of these aerial photo images is prohibited without permission from EDR. For more information contact your EDR Account Executive.

Disclaimer - Copyright and Trademark Notice

This Report contains certain information obtained from a variety of public and other sources reasonably available to Environmental Data Resources, Inc. It cannot be concluded from this Report that coverage information for the target and surrounding properties does not exist from other sources. NO WARRANTY EXPRESSED OR IMPLIED, IS MADE WHATSOEVER IN CONNECTION WITH THIS REPORT. ENVIRONMENTAL DATA RESOURCES, INC. SPECIFICALLY DISCLAIMS THE MAKING OF ANY SUCH WARRANTIES, INCLUDING WITHOUT LIMITATION, MERCHANTABILITY OR FITNESS FOR A PARTICULAR USE OR PURPOSE. ALL RISK IS ASSUMED BY THE USER. IN NO EVENT SHALL ENVIRONMENTAL DATA RESOURCES, INC. BE LIABLE TO ANYONE, WHETHER ARISING OUT OF ERRORS OR OMISSIONS, NEGLIGENCE, ACCIDENT OR ANY OTHER CAUSE, FOR ANY LOSS OF DAMAGE, INCLUDING, WITHOUT LIMITATION, SPECIAL, INCIDENTAL, CONSEQUENTIAL, OR EXEMPLARY DAMAGES. ANY LIABILITY ON THE PART OF ENVIRONMENTAL DATA RESOURCES, INC. IS STRICTLY LIMITED TO A REFUND OF THE AMOUNT PAID FOR THIS REPORT. Purchaser accepts this Report "AS IS". Any analyses, estimates, ratings, environmental risk levels or risk codes provided in this Report are provided for illustrative purposes only, and are not intended to provide, nor should they be interpreted as providing any facts regarding, or prediction or forecast of, any environmental risk for any property. Only a Phase I Environmental Site Assessment performed by an environmental professional can provide information regarding the environmental risk for any property. Additionally, the information provided in this Report is not to be construed as legal advice.

Copyright 2021 by Environmental Data Resources, Inc. All rights reserved. Reproduction in any media or format, in whole or in part, of any report or map of Environmental Data Resources, Inc., or its affiliates, is prohibited without prior written permission.

EDR and its logos (including Sanborn and Sanborn Map) are trademarks of Environmental Data Resources, Inc. or its affiliates. All other trademarks used herein are the property of their respective owners.

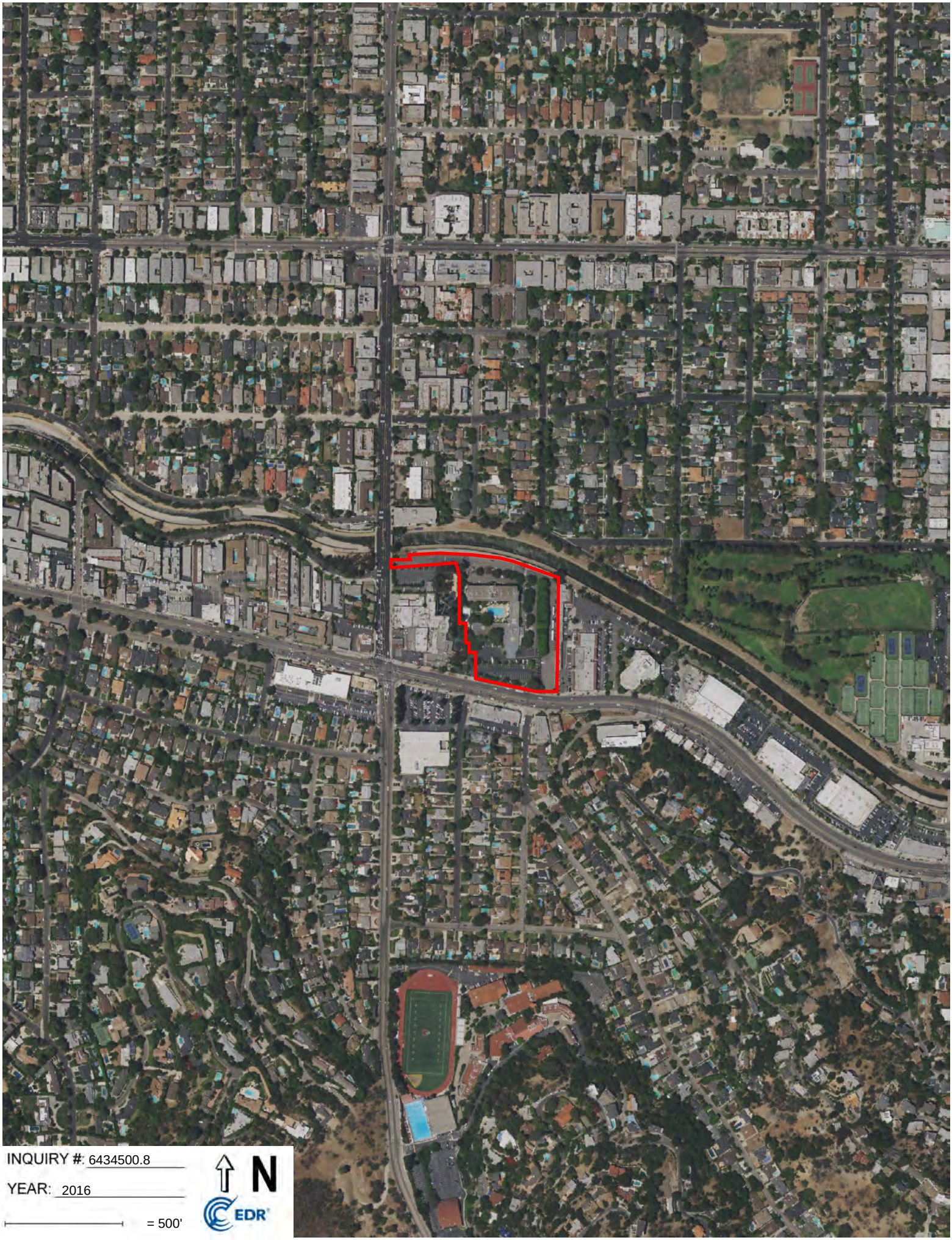
INQUIRY #: 6434500.8
YEAR: 2016
= 500'
N
EDR

INQUIRY #: 6434500.8
YEAR: 2012
= 500'
N
EDR

INQUIRY #: 6434500.8
YEAR: 2009
= 500'
N
EDR

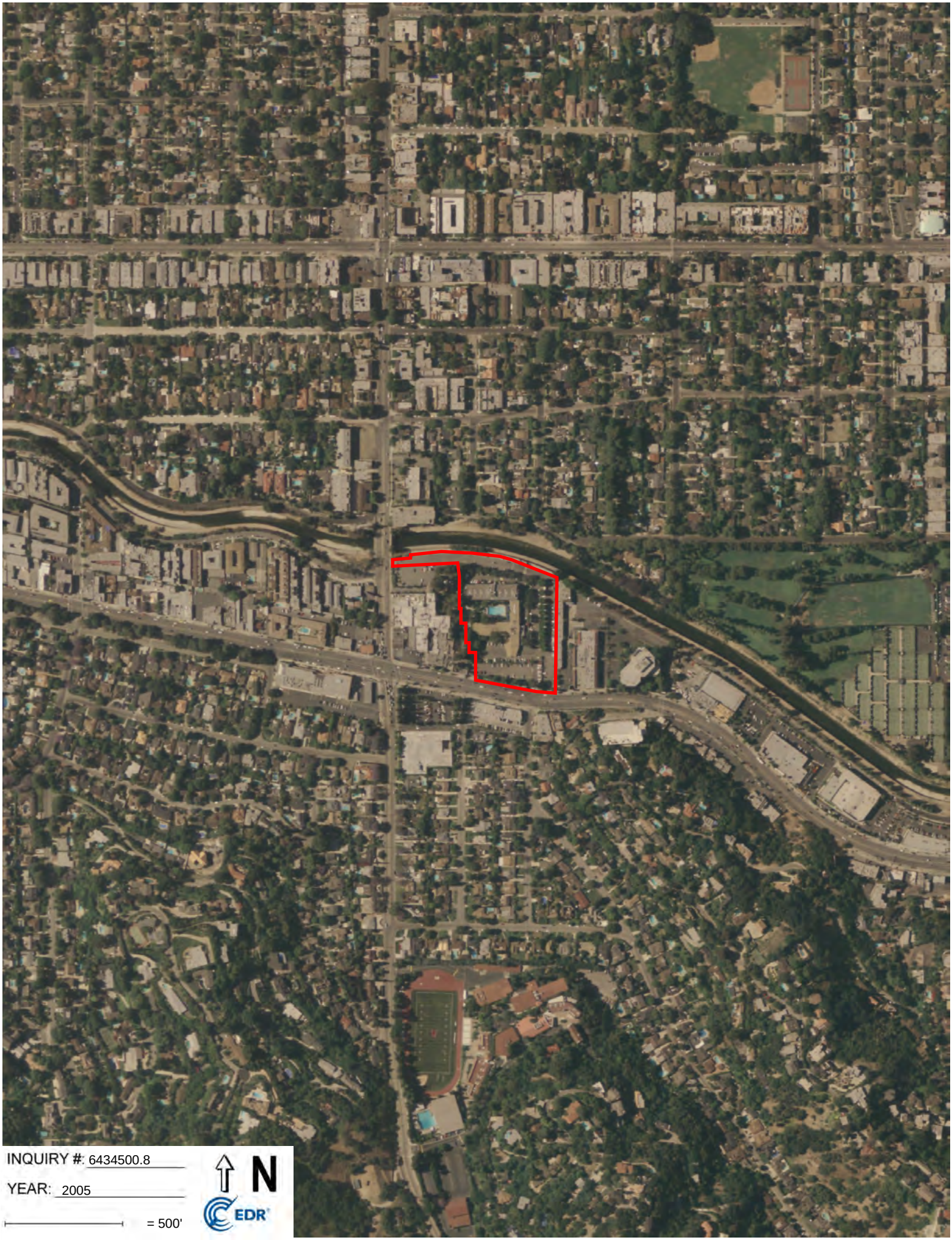
INQUIRY #: 6434500.8
YEAR: 2005
= 500'
N
EDR

INQUIRY #: 6434500.8
YEAR: 2002
= 500'
N
EDR

INQUIRY #: 6434500.8
YEAR: 1989
= 500'
N
EDR

INQUIRY #: 6434500.8
YEAR: 1981
= 500'
N
EDR

INQUIRY #: 6434500.8
YEAR: 1979
= 500'
N
EDR

INQUIRY #: 6434500.8
YEAR: 1977
= 500'
N
EDR

INQUIRY #: 6434500.8
YEAR: 1967
= 500'
N
EDR

INQUIRY #: 6434500.8
YEAR: 1964
= 500'
N
EDR

INQUIRY #: 6434500.8
YEAR: 1952
= 500'
N
EDR

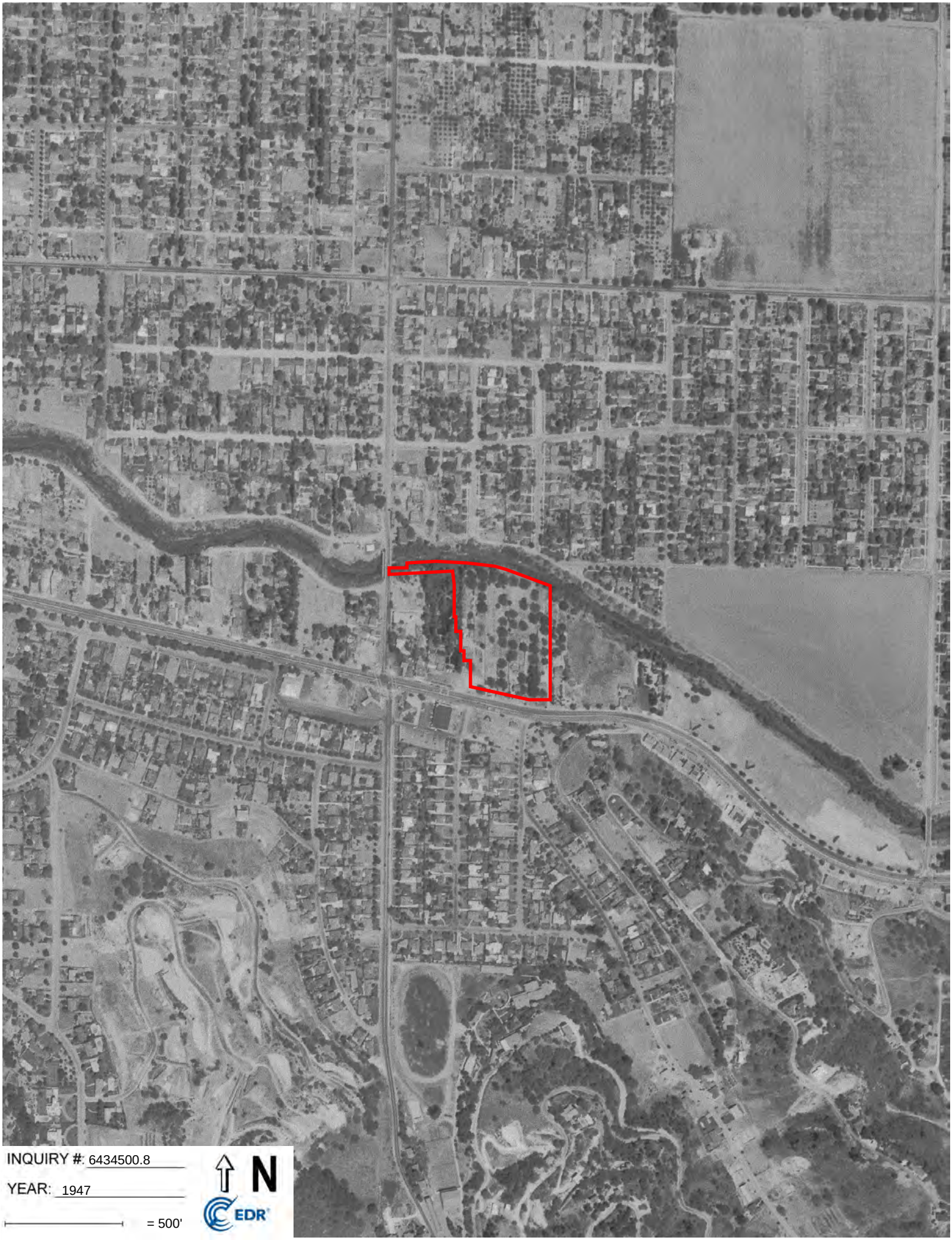
INQUIRY #: 6434500.8
YEAR: 1947
= 500'
N
EDR

INQUIRY #: 6434500.8
YEAR: 1938
= 500'
N
EDR


INQUIRY #: 6434500.8
YEAR: 1928
= 500'
N
EDR

Sportsmens Lodge
12825 Ventura Boulevard
Studio City, CA 91604

Inquiry Number: 6434500.5
April 05, 2021

The EDR-City Directory Abstract

Environmental Data Resources Inc

6 Armstrong Road
Shelton, CT 06484
800.352.0050
www.edrnet.com

TABLE OF CONTENTS

SECTION

Executive Summary

Findings

City Directory Images

Thank you for your business.
Please contact EDR at 1-800-352-0050
with any questions or comments.

Disclaimer - Copyright and Trademark Notice

This Report contains certain information obtained from a variety of public and other sources reasonably available to Environmental Data Resources, Inc. It cannot be concluded from this Report that coverage information for the target and surrounding properties does not exist from other sources. **NO WARRANTY EXPRESSED OR IMPLIED, IS MADE WHATSOEVER IN CONNECTION WITH THIS REPORT. ENVIRONMENTAL DATA RESOURCES, INC. SPECIFICALLY DISCLAIMS THE MAKING OF ANY SUCH WARRANTIES, INCLUDING WITHOUT LIMITATION, MERCHANTABILITY OR FITNESS FOR A PARTICULAR USE OR PURPOSE. ALL RISK IS ASSUMED BY THE USER. IN NO EVENT SHALL ENVIRONMENTAL DATA RESOURCES, INC. BE LIABLE TO ANYONE, WHETHER ARISING OUT OF ERRORS OR OMISSIONS, NEGLIGENCE, ACCIDENT OR ANY OTHER CAUSE, FOR ANY LOSS OR DAMAGE, INCLUDING, WITHOUT LIMITATION, SPECIAL, INCIDENTAL, CONSEQUENTIAL, OR EXEMPLARY DAMAGES. ANY LIABILITY ON THE PART OF ENVIRONMENTAL DATA RESOURCES, INC. IS STRICTLY LIMITED TO A REFUND OF THE AMOUNT PAID FOR THIS REPORT.** Purchaser accepts this Report "AS IS". Any analyses, estimates, ratings, environmental risk levels or risk codes provided in this Report are provided for illustrative purposes only, and are not intended to provide, nor should they be interpreted as providing any facts regarding, or prediction orforecast of, any environmental risk for any property. Only a Phase I Environmental Site Assessment performed by an environmental professional can provide information regarding the environmental risk for any property. Additionally, the information provided in this Report is not to be construed as legal advice.

Copyright 2020 by Environmental Data Resources, Inc. All rights reserved. Reproduction in any media or format, in whole or in part, of any report or map of Environmental Data Resources, Inc. or its affiliates is prohibited without prior written permission.

EDR and its logos (including Sanborn and Sanborn Map) are trademarks of Environmental Data Resources, Inc. or its affiliates. All other trademarks used herein are the property of their respective owners.

EXECUTIVE SUMMARY

DESCRIPTION

Environmental Data Resources, Inc.'s (EDR) City Directory Abstract is a screening tool designed to assist environmental professionals in evaluating potential liability on a target property resulting from past activities. EDR's City Directory Abstract includes a search and abstract of available city directory data. For each address, the directory lists the name of the corresponding occupant at five year intervals.

Business directories including city, cross reference and telephone directories were reviewed, if available, at approximately five year intervals for the years spanning 1920 through 2014. This report compiles information gathered in this review by geocoding the latitude and longitude of properties identified and gathering information about properties within 660 feet of the target property.

A summary of the information obtained is provided in the text of this report.

RECORD SOURCES

EDR's Digital Archive combines historical directory listings from sources such as Cole Information and Dun & Bradstreet. These standard sources of property information complement and enhance each other to provide a more comprehensive report.

EDR is licensed to reproduce certain City Directory works by the copyright holders of those works. The purchaser of this EDR City Directory Report may include it in report(s) delivered to a customer. Reproduction of City Directories without permission of the publisher or licensed vendor may be a violation of copyright.

Data by infoUSA®

Copyright©2008
All Rights Reserved

RESEARCH SUMMARY

The following research sources were consulted in the preparation of this report. An "X" indicates where information was identified in the source and provided in this report.

Year	Source	TP	Adjoining	Text Abstract	Source Image
2014	Cole Information Services	X	X	X	-
2009	Cole Information Services	-	X	X	-
	Cole Information Services	X	X	X	-
2006	Haines Company, Inc.	-	X	X	-
	Haines Company, Inc.	X	X	X	-
2004	Cole Information Services	-	X	X	-
	Cole Information Services	X	X	X	-
	Haines Company	-	-	-	-
	Haines Company	X	-	X	-
2003	Haines & Company	-	-	-	-
2001	Haines & Company, Inc.	-	X	X	-
	Haines & Company, Inc.	X	X	X	-

EXECUTIVE SUMMARY

Year	Source	TP	Adjoining	Text Abstract	Source Image
2000	Haines & Company	-	X	X	-
	Haines & Company	X	X	X	-
1999	Cole Information Services	-	X	X	-
	Cole Information Services	X	X	X	-
	Haines Company	-	-	-	-
	Haines Company	X	-	X	-
1996	GTE	-	-	-	-
1995	Pacific Bell	-	X	X	-
	Pacific Bell	X	X	X	-
1994	Cole Information Services	-	X	X	-
	Cole Information Services	X	X	X	-
1992	PACIFIC BELL WHITE PAGES	-	-	-	-
1991	Pacific Bell	-	X	X	-
	Pacific Bell	X	X	X	-
1990	Pacific Bell	-	X	X	-
	Pacific Bell	X	X	X	-
1986	Pacific Bell	-	X	X	-
	Pacific Bell	X	X	X	-
1985	Pacific Bell	-	X	X	-
	Pacific Bell	X	X	X	-
1981	Pacific Telephone	-	X	X	-
	Pacific Telephone	X	X	X	-
1980	Pacific Telephone	-	X	X	-
	Pacific Telephone	X	X	X	-
1976	Pacific Telephone	-	X	X	-
	Pacific Telephone	X	X	X	-
1975	Pacific Telephone	-	X	X	-
1972	R. L. Polk & Co.	-	-	-	-
1971	Pacific Telephone	-	X	X	-
	Pacific Telephone	X	X	X	-
1970	Pacific Telephone	-	X	X	-
1969	Pacific Telephone	-	-	-	-
1967	Pacific Telephone	-	X	X	-
	Pacific Telephone	X	X	X	-
1966	Pacific Telephone	-	-	-	-
1965	GTE	-	-	-	-
1964	Pacific Telephone	-	-	-	-
1963	Pacific Telephone	-	-	-	-
1962	Pacific Telephone	-	X	X	-
1961	R. L. Polk & Co.	-	-	-	-
1960	Pacific Telephone	-	-	-	-
1958	Pacific Telephone	-	X	X	-

EXECUTIVE SUMMARY

Year	Source	TP	Adjoining	Text Abstract	Source Image
1957	Pacific Telephone	-	-	-	-
1956	Pacific Telephone	-	X	X	-
	Pacific Telephone	X	X	X	-
1955	R. L. Polk & Co.	-	-	-	-
1954	R. L. Polk & Co.	-	-	-	-
1952	Los Angeles Directory Co.	-	-	-	-
1951	Los Angeles Directory Co Publishers	-	-	-	-
1950	Pacific Telephone	-	X	X	-
	Pacific Telephone	X	X	X	-
1949	Los Angeles Directory Co.	-	-	-	-
1948	Los Angeles Directory Co.	-	-	-	-
1947	Pacific Directory Co.	-	-	-	-
1946	Southern California Telephone Co	-	-	-	-
1945	The Glendale Directory Co.	-	-	-	-
1944	R. L. Polk & Co.	-	-	-	-
1942	Los Angeles Directory Co.	-	X	X	-
1940	Los Angeles Directory Co.	-	X	X	-
	Los Angeles Directory Co.	X	X	X	-
1939	Los Angeles Directory Co.	-	-	-	-
1938	Los Angeles Directory Company Publishers	-	-	-	-
1937	Los Angeles Directory Co.	-	X	X	-
1936	Los Angeles Directory Co.	-	-	-	-
1935	Los Angeles Directory Co.	-	X	X	-
1934	Los Angeles Directory Co.	-	-	-	-
1933	Los Angeles Directory Co.	-	X	X	-
1932	Los Angeles Directory Co.	-	-	-	-
1931	Los Angeles Directory Company Publishers	-	-	-	-
1930	Los Angeles Directory Co.	-	X	X	-
1929	Los Angeles Directory Co.	-	X	X	-
1928	Los Angeles Directory Co.	-	-	-	-
1927	Los Angeles Directory Co.	-	-	-	-
1926	Los Angeles Directory Co.	-	-	-	-
1925	Los Angeles Directory Co.	-	-	-	-
1924	Los Angeles Directory Co.	-	X	X	-
1923	Los Angeles Directory Co.	-	-	-	-
1921	Los Angeles Directory Co.	-	-	-	-
1920	Los Angeles Directory Co.	-	-	-	-

EXECUTIVE SUMMARY

SELECTED ADDRESSES

The following addresses were selected by the client, for EDR to research. An "X" indicates where information was identified.

Address	***Type***	***Findings***
12805 Ventura Boulevard	Client Entered	X
12815 Ventura Boulevard	Client Entered	X

FINDINGS

TARGET PROPERTY INFORMATION

ADDRESS

12825 Ventura Boulevard
Studio City, CA 91604

FINDINGS DETAIL

Target Property research detail.

VENTURA BLVD

12805 VENTURA BLVD

Year	Uses	Source
1956	DONCKELS EMIL	Pacific Telephone
	DONCKELS EMIL	Pacific Telephone
1950	DONCKELS EMIL R	Pacific Telephone
	DONCKELS EMIL R	Pacific Telephone
1940	DONCKELS EMIL	Los Angeles Directory Co.
	DONCKELS EMIL	Los Angeles Directory Co.

12815 VENTURA BLVD

Year	Uses	Source
2001	XXXX	Haines & Company, Inc.
	XXXX	Haines & Company, Inc.
1980	SAIL N SET THE BTY SLN	Pacific Telephone
	SPORTSMEN S LODGE HOTEL	Pacific Telephone
	SAIL N SET THE BTY SLN	Pacific Telephone
	SPORTSMEN S LODGE HOTEL	Pacific Telephone
1940	ILLES HELEN MRS	Los Angeles Directory Co.
	ILLES HELEN MRS	Los Angeles Directory Co.

12825 VENTURA BLVD

Year	Uses	Source
2014	ENTERPRISE	Cole Information Services
	GATEWAY SLEEP LABS LLC	Cole Information Services
	SPORTSMENS LODGE RESERVATIONS W	Cole Information Services
	SPORTSMENS LODGE HOTEL	Cole Information Services
	THE SPORTSMENS LODGE RESERVATIONS	Cole Information Services
2009	AVIS RENT A CAR	Cole Information Services

FINDINGS

Year	Uses	Source
2009	GATEWAY SLEEP LABS LLC	Cole Information Services
	PENNY DEVILLE DESIGNS	Cole Information Services
	SPORTSMANS LODGE HAIR SALON	Cole Information Services
	TOBACCO & SUNDRY	Cole Information Services
2006	DESIGNS SPORTSMENS	Haines Company, Inc.
	ENTRTNMNT PENNY DEVILLE	Haines Company, Inc.
	GATEWAY SLEEP	Haines Company, Inc.
	GUESTTEK	Haines Company, Inc.
	INTRCTVE	Haines Company, Inc.
	LABS LLC GINAS	Haines Company, Inc.
	LODGE HAIR SALON SPORTSMENS	Haines Company, Inc.
	LODGE HOTEL TOBACCO&	Haines Company, Inc.
	SUNDRY	Haines Company, Inc.
	DESIGNS SPORTSMENS	Haines Company, Inc.
	ENTRTNMNT PENNY DEVILLE	Haines Company, Inc.
	GATEWAY SLEEP	Haines Company, Inc.
	GUESTTEK	Haines Company, Inc.
	INTRCTVE	Haines Company, Inc.
	LABS LLC GINAS	Haines Company, Inc.
	LODGE HAIR SALON SPORTSMENS	Haines Company, Inc.
	LODGE HOTEL TOBACCO&	Haines Company, Inc.
	SUNDRY	Haines Company, Inc.
2004	AVIS	Cole Information Services
	ENTERPRISE RENT A CAR	Cole Information Services
	PENNY DEVILLE DESIGNS	Cole Information Services
	SPORTSMENS LODGE HAIR SALON	Cole Information Services
	TOBACCO & SUNDRY	Cole Information Services
2001	A AIRPORT CAR TRANSPRTN SERV	Haines & Company, Inc.
	AVIS RENT A CAR	Haines & Company, Inc.
	BUCK CAR SERVICE	Haines & Company, Inc.
	CHECK AIRPORT TRANS SERVICE	Haines & Company, Inc.
	CHECKER CAR TRANSPORTATION SV	Haines & Company, Inc.
	EXECUTIVE BLACK CAR TRANS SERV	Haines & Company, Inc.
	GINAS	Haines & Company, Inc.
	INDEP CAR TRANSPORTATION SERV	Haines & Company, Inc.
	L A BLACK CAR TRANSPORTATION	Haines & Company, Inc.
	L A X CAR TRANSPORTATION SERV	Haines & Company, Inc.
	LIMO TRANSPORTATION SERVICE	Haines & Company, Inc.

FINDINGS

Year	Uses	Source
2001	SHUTTLE TRANSPORTATION SERVICE	Haines & Company, Inc.
	SPORTSMENS LODGE HAIR SALON	Haines & Company, Inc.
	SPORTSMENS LODGE HOTEL	Haines & Company, Inc.
	STUDIO BOUTIQUE	Haines & Company, Inc.
	SUPER CAR TRANSPORTATION SERV	Haines & Company, Inc.
	TOBACCO & SUNDRIES	Haines & Company, Inc.
	UNITD BLACK CAR TRANSPRTN SERV	Haines & Company, Inc.
	VALLEY AIRPORT TRANSPRTN SERV	Haines & Company, Inc.
	VALLEY SHUTTLE TRANSPRTN SERV	Haines & Company, Inc.
	YELLOW CAR TRANSPORTATION SV	Haines & Company, Inc.
	A AIRPORT CAR TRANSPRTN SERV	Haines & Company, Inc.
	AVIS RENT A CAR	Haines & Company, Inc.
	BUCK CAR SERVICE	Haines & Company, Inc.
	CHECK AIRPORT TRANS SERVICE	Haines & Company, Inc.
	CHECKER CAR TRANSPORTATION SV	Haines & Company, Inc.
	EXECUTIVE BLACK CAR TRANS SERV	Haines & Company, Inc.
	GINAS	Haines & Company, Inc.
	INDEP CAR TRANSPORTATION SERV	Haines & Company, Inc.
	L A BLACK CAR TRANSPORTATION	Haines & Company, Inc.
	L A X CAR TRANSPORTATION SERV	Haines & Company, Inc.
	LIMO TRANSPORTATION SERVICE	Haines & Company, Inc.
	SHUTTLE TRANSPORTATION SERVICE	Haines & Company, Inc.
	SPORTSMENS LODGE HAIR SALON	Haines & Company, Inc.
	SPORTSMENS LODGE HOTEL	Haines & Company, Inc.
	STUDIO BOUTIQUE	Haines & Company, Inc.
	SUPER CAR TRANSPORTATION SERV	Haines & Company, Inc.
	TOBACCO & SUNDRIES	Haines & Company, Inc.
	UNITD BLACK CAR TRANSPRTN SERV	Haines & Company, Inc.
	VALLEY AIRPORT TRANSPRTN SERV	Haines & Company, Inc.
	VALLEY SHUTTLE TRANSPRTN SERV	Haines & Company, Inc.
	YELLOW CAR TRANSPORTATION SV	Haines & Company, Inc.
2000	A AIRPORT CAR TRANSPRTN SERV	Haines & Company
	BLACK CAR SERVICE	Haines & Company
	CHECK AIRPORT TRANS SERVICE	Haines & Company
	CHECKER CAR TRANSPORTATION SV	Haines & Company
	EXECUTIVE BLACK CAR TRANS SERV	Haines & Company
	INDEP CAR TRANSPORTATION SERV	Haines & Company
	L A BLACK CAR TRANSPORTATION	Haines & Company

FINDINGS

Year	Uses	Source
2000	LIMO TRANSPORTATION SERVICE	Haines & Company
	SHUTTLE TRANSPORTATION SERVICE	Haines & Company
	SUPER CAR TRANSPORTATION SERV	Haines & Company
	UNITD BLACK CAR TRANSPRTN SERV	Haines & Company
	VALLEY AIRPORT TRANSPRTN SERV	Haines & Company
	VALLEY SHUTTLE TRANSPRTN SERV	Haines & Company
	YELLOW CAR TRANSPORTATION SV	Haines & Company
	A AIRPORT CAR TRANSPRTN SERV	Haines & Company
	BLACK CAR SERVICE	Haines & Company
	CHECK AIRPORT TRANS SERVICE	Haines & Company
	CHECKER CAR TRANSPORTATION SV	Haines & Company
	EXECUTIVE BLACK CAR TRANS SERV	Haines & Company
	INDEP CAR TRANSPORTATION SERV	Haines & Company
	L A BLACK CAR TRANSPORTATION	Haines & Company
	LIMO TRANSPORTATION SERVICE	Haines & Company
	SHUTTLE TRANSPORTATION SERVICE	Haines & Company
	SUPER CAR TRANSPORTATION SERV	Haines & Company
	UNITD BLACK CAR TRANSPRTN SERV	Haines & Company
	VALLEY AIRPORT TRANSPRTN SERV	Haines & Company
	VALLEY SHUTTLE TRANSPRTN SERV	Haines & Company
	YELLOW CAR TRANSPORTATION SV	Haines & Company
1999	AVIS RENT A CAR	Cole Information Services
	BLACK CAR SERVICE	Cole Information Services
	CAB TRANSPORTATION SERVICE	Cole Information Services
	CLL LIMO SERVICE	Cole Information Services
	DIVAN LIMO SERVICE	Cole Information Services
	EXECUTIVE LIMO	Cole Information Services
	LALIMO SERVICE	Cole Information Services
	LIMO SERVICE	Cole Information Services
	LIMO TRANSPORTATION SERVICE	Cole Information Services
	MUSICA LIMO SERVICE	Cole Information Services
	SPORTSMENS LODGE BOUTIQUE	Cole Information Services
	SPORTSMENS LODGE HAIR SALON	Cole Information Services
	SPORTSMENS LODGE HOTEL	Cole Information Services
	STAR A LIMO SERVICE	Cole Information Services
	STUDIO STAR JEWELERS	Cole Information Services
	TAXI CAB TRANSPORTATION SERVICE	Cole Information Services
	TOBACCO & SUNDRIES	Cole Information Services

FINDINGS

Year	Uses	Source
1995	AVIS RE N T A CAR	Pacific Bell
	Beauty Salon	Pacific Bell
	HOTE L	Pacific Bell
	Riverton Jewelers	Pacific Bell
	S PORTS MIE NS LODGE	Pacific Bell
	SPORTSMEN S LODGE HOTEL	Pacific Bell
	Sportsmens Lodge Beauty Salon	Pacific Bell
	Sportsmens Lodge Hotel	Pacific Bell
	Studio City Sportsmens Lodge	Pacific Bell
	AVIS RE N T A CAR	Pacific Bell
	Beauty Salon	Pacific Bell
	HOTE L	Pacific Bell
	Riverton Jewelers	Pacific Bell
	S PORTS MIE NS LODGE	Pacific Bell
	SPORTSMEN S LODGE HOTEL	Pacific Bell
	Sportsmens Lodge Beauty Salon	Pacific Bell
	Sportsmens Lodge Hotel	Pacific Bell
	Studio City Sportsmens Lodge	Pacific Bell
1994	AVIS RENT A CAR	Cole Information Services
	SPORTSMANS LODGE	Cole Information Services
	SPORTSMENS LODGE HOTEL	Cole Information Services
1991	:Stadis City Sportsmenns Lodge	Pacific Bell
	Beauty Salon	Pacific Bell
	Rocis Tobacco & Saundry Shop	Pacific Bell
	S PORTS ME NS LODGE	Pacific Bell
	Spbrtsmens Lodge Beauty Salon	Pacific Bell
	Sportsmans Lodge	Pacific Bell
	SPORTSMEN S LODGE HOTEL	Pacific Bell
	:Stadis City Sportsmenns Lodge	Pacific Bell
	Beauty Salon	Pacific Bell
	Rocis Tobacco & Saundry Shop	Pacific Bell
	S PORTS ME NS LODGE	Pacific Bell
	Spbrtsmens Lodge Beauty Salon	Pacific Bell
	Sportsmans Lodge	Pacific Bell
	SPORTSMEN S LODGE HOTEL	Pacific Bell
1990	AVIS RENT A CAR LOS ANGELES AIRPORT AREA STOUFFER CONCOURSE HOTEL	Pacific Bell
	SPORTSMEN S LODGE HOTEL STUDO CTY	Pacific Bell

FINDINGS

Year	Uses	Source
1990	AVIS RENT A CAR LOS ANGELES AIRPORT AREA STOUFFER CONCOURSE HOTEL	Pacific Bell
	SPORTSMEN S LODGE HOTEL STUDO CTY	Pacific Bell
1986	AVIS RENT A CAR RENTAL LOCATIONS	Pacific Bell
	SPORTSMEN S LODGE HOTEL STUDO CTY	Pacific Bell
	AVIS RENT A CAR RENTAL LOCATIONS	Pacific Bell
	SPORTSMEN S LODGE HOTEL STUDO CTY	Pacific Bell
1985	Beauty Salon	Pacific Bell
	Fashions Of The World Boutique	Pacific Bell
	Fasickl E	Pacific Bell
	LODGE HOTE L	Pacific Bell
	S PORTS ME NS	Pacific Bell
	SPORTSMEN S LODGE HOTEL	Pacific Bell
	Sportsmens Lodge Beauty Salon	Pacific Bell
	Beauty Salon	Pacific Bell
	Fashions Of The World Boutique	Pacific Bell
	Fasickl E	Pacific Bell
	LODGE HOTE L	Pacific Bell
	S PORTS ME NS	Pacific Bell
	SPORTSMEN S LODGE HOTEL	Pacific Bell
	Sportsmens Lodge Beauty Salon	Pacific Bell
1981	AVIS RENT A CAR RENTAL LOCATIONS	Pacific Telephone
	SPORTSMEN S LODGE HOTEL	Pacific Telephone
	AVIS RENT A CAR RENTAL LOCATIONS	Pacific Telephone
	SPORTSMEN S LODGE HOTEL	Pacific Telephone
1980	HAWAIIAN VILLAGE HAIR STYLING	Pacific Telephone
	SPORTSMAN LODGE BARBER SHOP	Pacific Telephone
	SPORTSMEN S LODGE HOTEL	Pacific Telephone
	SPORTSMEN S LODGE HOTEL STUDIO CITY	Pacific Telephone
	HAWAIIAN VILLAGE HAIR STYLING	Pacific Telephone
	SPORTSMAN LODGE BARBER SHOP	Pacific Telephone
	SPORTSMEN S LODGE HOTEL	Pacific Telephone
	SPORTSMEN S LODGE HOTEL STUDIO CITY	Pacific Telephone
1976	SPORTSMENS LODGE HOTEL	Pacific Telephone
	SPORTSMENS LODGE HOTEL	Pacific Telephone

FINDINGS

Year	Uses	Source
1971	SPORTSMENS LODGE HOTEL	Pacific Telephone
	SPORTSMENS LODGE HOTEL	Pacific Telephone
1967	SPORTSMENS LODGE HOTEL	Pacific Telephone
	SPORTSMENS LODGE HOTEL	Pacific Telephone

Ventura Boulevard

12805 Ventura Boulevard

Year	Uses	Source
1956	DONCKELS EMIL	Pacific Telephone
	STUDIO CITY FLORISTS	Pacific Telephone
1950	DONCKELS EMIL R	Pacific Telephone
	STUDIO CITY FLORISTS	Pacific Telephone
1940	DONCKELS EMIL	Los Angeles Directory Co.

12815 Ventura Boulevard

Year	Uses	Source
2001	XXXX	Haines & Company, Inc.
1980	SAIL N SET THE BTY SLN	Pacific Telephone
	SPORTSMEN S LODGE HOTEL	Pacific Telephone
1940	ILLES HELEN MRS	Los Angeles Directory Co.

FINDINGS

ADJOINING PROPERTY DETAIL

The following Adjoining Property addresses were researched for this report. Detailed findings are provided for each address.

ALCOVE AVE

4004 ALCOVE AVE

Year	Uses	Source
1995	I Percy Frederick A	Pacific Bell
	Percuoco Ronald P	Pacific Bell
1991	Perdenza J	Pacific Bell
	Perdenza C	Pacific Bell
	Percy Mikel	Pacific Bell
	Percy J	Pacific Bell
	Percy Frederick A	Pacific Bell
	Perdenza L L	Pacific Bell
	Perdew Rod W	Pacific Bell
	Perdew Rod W	Pacific Bell
	Perdew Rodney	Pacific Bell
1985	Percy Frederick A	Pacific Bell
	Percy John	Pacific Bell
1980	PERCY FREDERICK A	Pacific Telephone

4005 ALCOVE AVE

Year	Uses	Source
1991	Heyn Hilda Louise	Pacific Bell
	Miller Clara E	Pacific Bell
1985	Heyn Hilda Louise	Pacific Bell
	Heyn M G	Pacific Bell
	Miller Clara E	Pacific Bell
1980	MILLER CLARA E	Pacific Telephone
	HEYN HILDA LOUISE	Pacific Telephone
1975	Miller Clara E	Pacific Telephone
	Heyn Hilda Louise	Pacific Telephone
1962	MILLER CLARA E	Pacific Telephone
	HEYN HILDA LOUISE	Pacific Telephone

FINDINGS

4010 ALCOVE AVE

Year	Uses	Source
2014	BENITA BALASSANIAN	Cole Information Services
2006	SHAVERDIAN Micnael	Haines Company, Inc.
2001	SHAVERDIAN Michael	Haines & Company, Inc.
1970	WEISBERGER EMANUEL	Pacific Telephone
	WEISBERGER EMANUEL	Pacific Telephone
1962	WEISBERGER EMANUEL	Pacific Telephone
1956	WEISBERGER EMANUEL	Pacific Telephone
1950	OWEN W C R	Pacific Telephone
	OWEN W C R	Pacific Telephone
1940	WILDER STANLEY D	Los Angeles Directory Co.

4011 ALCOVE AVE

Year	Uses	Source
2014	LIGHTYEAR ENTERTAINMENT	Cole Information Services
	OCCUPANT UNKNOWN	Cole Information Services
2009	OCCUPANT UNKNOWN	Cole Information Services
2006	:TROUP Cynthia	Haines Company, Inc.
2004	THE FLOWERING	Cole Information Services
	FLOWERING	Cole Information Services
2001	TROUP Cynthia	Haines & Company, Inc.
1985	Troup Cynthia Mrs	Pacific Bell
1980	TROUP CYNTHIA MRS	Pacific Telephone
1975	Troup Cynthia Mrs	Pacific Telephone
1970	TROUP CYNTHIA MRS	Pacific Telephone
	TROUP CYNTHIA MRS	Pacific Telephone
1962	TROUP CYNTHIA MRS	Pacific Telephone
1956	TROUP CYNTHIA MRS	Pacific Telephone
1950	TROUP R W JR R	Pacific Telephone
	TROUP R W JR R	Pacific Telephone

4016 ALCOVE AVE

Year	Uses	Source
2014	TINA BETRUS	Cole Information Services
2009	SETH BERKOWITZ	Cole Information Services
2006	BERKOWITZSeth P	Haines Company, Inc.
2004	SETH BERKOWITZ	Cole Information Services
2001	MARKS Harry	Haines & Company, Inc.
1999	SETH BERKOWITZ	Cole Information Services

FINDINGS

Year	Uses	Source
1999	HARRY MARKS	Cole Information Services
1980	CLINK LESLIE	Pacific Telephone
1970	BAILEY MARJE L	Pacific Telephone
	BAILEY MARJE L	Pacific Telephone
1962	BAILEY MARTHA L MRS	Pacific Telephone
1956	PERRY MARTHA L	Pacific Telephone
1950	BEVERNICK F C R	Pacific Telephone
	BEVERNICK F C R	Pacific Telephone

4017 ALCOVE AVE

Year	Uses	Source
2014	JOHN LONG	Cole Information Services
2009	JOHN LONG	Cole Information Services
2006	No Current Listing	Haines Company, Inc.
2004	BEN GARCIA	Cole Information Services
	CF ENVIRONMENTAL INC	Cole Information Services
2001	XXXX	Haines & Company, Inc.
1999	JOHN LONG	Cole Information Services
	OCCUPANT UNKNOWN	Cole Information Services
1975	Ulbrich Ida Bl Mrs	Pacific Telephone
1970	ULBRICH IDA B MRS	Pacific Telephone
	ULBRICH IDA B MRS	Pacific Telephone
1962	ULBRICH C VIC	Pacific Telephone
1956	ULBRICH C VIC	Pacific Telephone
1940	ULRICH CHAS V (O)	Los Angeles Directory Co.

4022 ALCOVE AVE

Year	Uses	Source
2014	KATHLEEN PERKINS	Cole Information Services
2006	PERKINS Kathleen 00 e	Haines Company, Inc.
2004	JACQUELINE ASH	Cole Information Services
2001	MILLER Joan	Haines & Company, Inc.
1999	OCCUPANT UNKNOWN	Cole Information Services
1995	Miller Termite & Pest Control Service	Pacific Bell
1994	MILLER TERMITE & PEST CONTROL	Cole Information Services
1991	Miller Terry	Pacific Bell
	Miller Termite & Pest Control Service	Pacific Bell
1985	Miller Termite & Pest Control	Pacific Bell
	Associated Pest Control Services Inc	Pacific Bell

FINDINGS

Year	Uses	Source
1980	MILLER TERMITE & PEST CONTROL	Pacific Telephone
1975	Miller Termite & Pest Control	Pacific Telephone

4023 ALCOVE AVE

Year	Uses	Source
2009	MICHAEL TRIESSL	Cole Information Services
2006	TRIESSI MIchael	Haines Company, Inc.
2001	BERMAN John	Haines & Company, Inc.
1999	MICHAEL TRIESSL	Cole Information Services
1975	Storey Fred C	Pacific Telephone
1970	STOREY FRED C	Pacific Telephone
	STOREY FRED C	Pacific Telephone
1962	STOREY FRED C	Pacific Telephone
1956	STOREY FRED C	Pacific Telephone
1950	ARNOLDY FRED N R	Pacific Telephone
	ARNOLDY FRED N R	Pacific Telephone

4028 ALCOVE AVE

Year	Uses	Source
2014	PAUL GENDREAU	Cole Information Services
2009	PAUL GENDREAU PUBLIC RELATIONS	Cole Information Services
	PAUL GENDREAU	Cole Information Services
2006	GENDREAU Paul	Haines Company, Inc.
2004	PAUL GENDREAU	Cole Information Services
	GENDREAU PAUL A PUBLIC RLTN	Cole Information Services
2001	GENDREAU Paul	Haines & Company, Inc.
1999	PAUL GENDREAU	Cole Information Services
1985	Latshaw Lewis R	Pacific Bell
1980	LESCH P L	Pacific Telephone
1975	Lesch P L	Pacific Telephone
1970	LESCH P L	Pacific Telephone
	LESCH P L	Pacific Telephone
1956	LESCH P L	Pacific Telephone
1950	RETZER GEO H R	Pacific Telephone
	RETZER GEO H R	Pacific Telephone
1940	VACANT	Los Angeles Directory Co.

FINDINGS

4029 ALCOVE AVE

Year	Uses	Source
2014	RACHEL JACKSON	Cole Information Services
2009	EMILY VANSLOVIS	Cole Information Services
2004	BYRON VANSLOVIS	Cole Information Services
1999	EMILY VANSLOVIS	Cole Information Services
	OCCUPANT UNKNOWN	Cole Information Services
1940	VACANT	Los Angeles Directory Co.

4033 ALCOVE AVE

Year	Uses	Source
2014	OCCUPANT UNKNOWN	Cole Information Services
2009	BRUCE KILLINGSWORTH	Cole Information Services
2006	KILLINGSWORTH	Haines Company, Inc.
2004	BRUCE KILLINGSWORTH	Cole Information Services
2001	KILUNGSWORTH Doris	Haines & Company, Inc.
1999	BRUCE KILLINGSWORTH	Cole Information Services
1995	Killingsworth Doris	Pacific Bell
1994	KILLINGSWORTH, JACK T	Cole Information Services
1991	Killingsworth Joyce	Pacific Bell
	Killingsworth Jeff & Cheryl	Pacific Bell
	Killingsworth Jack T	Pacific Bell
1985	Killingsworth Jack T	Pacific Bell
1980	KILLINGSWORTH JACK T	Pacific Telephone
1975	Killingsworth Jack T	Pacific Telephone
1970	KILLINGSWORTH JACK T NORTH HOLLYWOOD	Pacific Telephone
1956	CHANDLER BILL	Pacific Telephone
1950	COLLINS MAX D R	Pacific Telephone
	COLLINS MAX D R	Pacific Telephone
1940	KENT THEO J (AO)	Los Angeles Directory Co.

4034 ALCOVE AVE

Year	Uses	Source
2014	SARA ROSTANO	Cole Information Services
2009	SARA ROSTAND	Cole Information Services
2004	SARA ROSTAND	Cole Information Services
2001	ROSTAND Sara	Haines & Company, Inc.
1999	SARA ROSTAND	Cole Information Services
1995	Jones Jana J	Pacific Bell

FINDINGS

Year	Uses	Source
1995	i Jones Jane & Thomas	Pacific Bell
1994	JONES, THOMAS	Cole Information Services
1991	Jones Thos L Jr	Pacific Bell
1985	Jones Thos L Jr	Pacific Bell
1980	JONES T L JR	Pacific Telephone
1975	Jones T L Jr	Pacific Telephone
1970	JONES T L JR	Pacific Telephone
	JONES T L JR	Pacific Telephone
1962	RITTMAN ALBERTA	Pacific Telephone
1956	RITTMAN ALBERTA	Pacific Telephone
1950	RITTMAN ALBERTA F	Pacific Telephone
	RITTMAN ALBERTA F	Pacific Telephone
1940	CUNNINGHAM LODGE (O)	Los Angeles Directory Co.

4039 ALCOVE AVE

Year	Uses	Source
2014	SHARON ERICKSON	Cole Information Services
2009	MARIE GIROLAMO	Cole Information Services
2006	GIROLAMO Matte	Haines Company, Inc.
2004	MARIE GIROLAMO	Cole Information Services
2001	COLLINS Milford E	Haines & Company, Inc.
1999	MARIE GIROLAMO	Cole Information Services
1995	Collins Milford E	Pacific Bell
1994	COLLINS, MILFORD E	Cole Information Services
1991	Collins Milford E	Pacific Bell
1985	Collins Millord E	Pacific Bell
1980	COLLINS MILFORD E	Pacific Telephone
1975	Collins Milford E	Pacific Telephone
1970	COLLINS MILFORD E	Pacific Telephone
	COLLINS MILFORD E	Pacific Telephone
1962	COLLINS MILFORD E	Pacific Telephone
1956	COLLINS MILFORD E	Pacific Telephone
1950	COLLINS MILFORD E R	Pacific Telephone
	COLLINS MILFORD E R	Pacific Telephone
1940	FLANNIGAN FRANK (O)	Los Angeles Directory Co.

4050 ALCOVE AVE

Year	Uses	Source
2014	ARA AKOPYAN	Cole Information Services

FINDINGS

Year	Uses	Source
2009	ASTKHIK ZARGARYAN	Cole Information Services
	NEW CENTURY REALTY	Cole Information Services
2006	ZARGARYAN Asekhh	Haines Company, Inc.
2004	ASTKHIK ZARGARYAN	Cole Information Services
2001	XXXX	Haines & Company, Inc.
1999	ASTKHIK ZARGARYAN	Cole Information Services
1980	JAMES BROKERAGE CO	Pacific Telephone
	METROPOULOS JAS G	Pacific Telephone
1975	James Brokerage Co	Pacific Telephone
	Metropoulos Jas G	Pacific Telephone
1970	JAMES BROKERAGE CO	Pacific Telephone
	METROPOULOS JAS G	Pacific Telephone
	JAMES BROKERAGE CO	Pacific Telephone
	METROPOULOS JAS G	Pacific Telephone
1962	METROPOULOS JAS G	Pacific Telephone
	JAMES BROKERAGE CO	Pacific Telephone
1956	METROPOULOS JAS G	Pacific Telephone
1950	ELLISON ROBT R R	Pacific Telephone
	ELLISON ROBT R R	Pacific Telephone
1940	LINDEN ANTHONY (O)	Los Angeles Directory Co.

4094 ALCOVE AVE

Year	Uses	Source
2006	ROSTAND Sara	Haines Company, Inc.
	ROSTAND Sara	Haines Company, Inc.

4100 ALCOVE AVE

Year	Uses	Source
2014	SOFELLA GOURMET NATURAL FOODS	Cole Information Services
	SOFELLA GOURMET NATURAL FOODS	Cole Information Services
2001	MITCHELL Abraham	Haines & Company, Inc.
	MITCHELL Abraham	Haines & Company, Inc.
1999	OCCUPANT UNKNOWN	Cole Information Services
	OCCUPANT UNKNOWN	Cole Information Services
1994	MITCHELL, STEVEN	Cole Information Services
	MITCHELL, STEVEN	Cole Information Services
1985	Mitchell Avrom	Pacific Bell
	Mitchell B	Pacific Bell
	Mitchell B	Pacific Bell

FINDINGS

Year	Uses	Source
1985	Mitchell Avrom	Pacific Bell
1980	MITCHELL AVROM	Pacific Telephone
	MITCHELL AVROM	Pacific Telephone
1975	Mitchell Avrom	Pacific Telephone
	Mitchell Avrom	Pacific Telephone
1962	MITCHELL AVROM	Pacific Telephone
	MITCHELL AVROM	Pacific Telephone
1958	Gayle John H Dr	Pacific Telephone
	Gayle John H Dr	Pacific Telephone
1956	GAYLE JOHN H DR	Pacific Telephone
	GAYLE JOHN H DR	Pacific Telephone

4101 ALCOVE AVE

Year	Uses	Source
2014	KATHRYN CHESTER	Cole Information Services
	KATHRYN CHESTER	Cole Information Services
2009	KATHRYN CHESTER	Cole Information Services
	KATHRYN CHESTER	Cole Information Services
2006	e CHESTER Kathryn	Haines Company, Inc.
	e CHESTER Kathryn	Haines Company, Inc.
2004	KATHRYN CHESTER	Cole Information Services
	KATHRYN CHESTER	Cole Information Services
2001	GOVONS Marica	Haines & Company, Inc.
	GOVONS Marica	Haines & Company, Inc.
1999	KATHRYN CHESTER	Cole Information Services
	KATHRYN CHESTER	Cole Information Services
1980	SCHMERER JAS	Pacific Telephone
	SCHMERER JAS	Pacific Telephone
1975	Sasaki Ben T	Pacific Telephone
	Sasaki Ben T	Pacific Telephone
1970	RAYA ALBERT	Pacific Telephone
	RAYA ALBERT	Pacific Telephone
	RAYA ALBERT	Pacific Telephone
	RAYA ALBERT	Pacific Telephone
1962	AYOOB GEO DAVID MRS	Pacific Telephone
	AYOOB GEO DAVID MRS	Pacific Telephone
1940	FRICKE GLENN W (O)	Los Angeles Directory Co.
	FRICKE GLENN W (O)	Los Angeles Directory Co.

FINDINGS

4106 ALCOVE AVE

Year	Uses	Source
2014	JEFFREY STUART	Cole Information Services
	JEFFREY STUART	Cole Information Services
2009	JEFFREY STUART	Cole Information Services
	JEFFREY STUART	Cole Information Services
2006	a STUARTJeff	Haines Company, Inc.
	a STUARTJeff	Haines Company, Inc.
2004	JEFFREY STUART	Cole Information Services
	JEFFREY STUART	Cole Information Services
2001	STUART Jeff	Haines & Company, Inc.
	STUART Jeff	Haines & Company, Inc.
1999	JEFFREY STUART	Cole Information Services
	JEFFREY STUART	Cole Information Services
1995	Stuart Jeff	Pacific Bell
	Stuart Jeff	Pacific Bell
1994	STUART, JEFF	Cole Information Services
	STUART, JEFF	Cole Information Services
1991	Stuart Jeff	Pacific Bell
	Stuart Jeff	Pacific Bell
1985	Stuart Jeff	Pacific Bell
	Stuart Jeff	Pacific Bell
1980	MARX GEO	Pacific Telephone
	MARX GEO	Pacific Telephone
1975	Marx Geo	Pacific Telephone
	Marx Geo	Pacific Telephone
1970	BARRON CHAS H MRS	Pacific Telephone
	BARRON CHAS H MRS	Pacific Telephone
	BARRON CHAS H MRS	Pacific Telephone
	BARRON CHAS H MRS	Pacific Telephone
1962	BARRON CHAS H MRS	Pacific Telephone
	BARRON CHAS H MRS	Pacific Telephone
1956	BARRON CHAS H MRS	Pacific Telephone
	BARRON CHAS H MRS	Pacific Telephone
1950	LESSEY GEO R	Pacific Telephone
	LESSEY GEO R	Pacific Telephone
	LESSEY GEO R	Pacific Telephone
	LESSEY GEO R	Pacific Telephone
1940	DIMAGGIO ROSS (O)	Los Angeles Directory Co.

FINDINGS

Year	Uses	Source
1940	DIMAGGIO ROSS (O)	Los Angeles Directory Co.

4107 ALCOVE AVE

Year	Uses	Source
1962	GATES INNESS H	Pacific Telephone
	GATES INNESS H	Pacific Telephone
1956	GATES INNESS H	Pacific Telephone
	GATES INNESS H	Pacific Telephone
1950	GATES INNESS H R	Pacific Telephone
	GATES INNESS H R	Pacific Telephone
	GATES INNESS H R	Pacific Telephone
	GATES INNESS H R	Pacific Telephone
1940	GATES INNESS H (OC)	Los Angeles Directory Co.
	GATES INNESS H (OC)	Los Angeles Directory Co.

4112 ALCOVE AVE

Year	Uses	Source
2014	OCCUPANT UNKNOWN	Cole Information Services
	OCCUPANT UNKNOWN	Cole Information Services
2009	V HARRIS	Cole Information Services
	V HARRIS	Cole Information Services
2006	LANEYW	Haines Company, Inc.
	LANEYW	Haines Company, Inc.
2004	TERRY SWEENEY	Cole Information Services
	TERRY SWEENEY	Cole Information Services
2001	BRUCE Ian	Haines & Company, Inc.
	SWEENEY Terry	Haines & Company, Inc.
	SWEENEY Terry	Haines & Company, Inc.
	BRUCE Ian	Haines & Company, Inc.
1999	V HARRIS	Cole Information Services
	V HARRIS	Cole Information Services
1995	Bruce Ian	Pacific Bell
	Bruce Ian	Pacific Bell
	Kerrigan D Sylm	Pacific Bell
	Kerrigan Ed	Pacific Bell
	Kerrigan Ed	Pacific Bell
	Kerrigan D Sylm	Pacific Bell
	Bruce Ian	Pacific Bell
	Bruce Ian	Pacific Bell

FINDINGS

Year	Uses	Source
1994	BRUCE, IAN	Cole Information Services
	BRUCE, IAN	Cole Information Services
1991	Bruce Ian	Pacific Bell
	Bruce Ian	Pacific Bell
	Bruce J	Pacific Bell
	Kerrigan Ed	Pacific Bell
	Kerrigan J	Pacific Bell
	Kerrigan J	Pacific Bell
	Kerrigan Ed	Pacific Bell
	Bruce J	Pacific Bell
	Bruce Ian	Pacific Bell
	Bruce Ian	Pacific Bell
1985	Bruce Ian	Pacific Bell
	Bruce Ian	Pacific Bell
	Kerrigan Ed	Pacific Bell
	Kerrigan Ed	Pacific Bell
	Bruce Ian	Pacific Bell
	Bruce Ian	Pacific Bell
1980	BRUCE IAN	Pacific Telephone
	BRUCE IAN	Pacific Telephone
	KERRIGAN ED	Pacific Telephone
	KERRIGAN ED	Pacific Telephone
	BRUCE IAN	Pacific Telephone
	BRUCE IAN	Pacific Telephone
1975	Bruce Ian	Pacific Telephone
	Kerrigan Ed	Pacific Telephone
	Kerrigan Ed	Pacific Telephone
	Bruce Ian	Pacific Telephone
1970	BRUCE IAN	Pacific Telephone
	KERRIGAN ED	Pacific Telephone
	BRUCE IAN	Pacific Telephone
	KERRIGAN ED	Pacific Telephone
	KERRIGAN ED	Pacific Telephone
	BRUCE IAN	Pacific Telephone
	KERRIGAN ED	Pacific Telephone
	BRUCE IAN	Pacific Telephone
1962	LANE KENT W	Pacific Telephone
	LANE WADE	Pacific Telephone

FINDINGS

Year	Uses	Source
1962	LANE WADE	Pacific Telephone
	LANE KENT W	Pacific Telephone
1956	HUGHES JULIA MRS	Pacific Telephone
	HUGHES JULIA MRS	Pacific Telephone
1950	HUGHES J RUSSELL MD R	Pacific Telephone
	HUGHES J RUSSELL MD R	Pacific Telephone
	HUGHES J RUSSELL MD R	Pacific Telephone
	HUGHES J RUSSELL MD R	Pacific Telephone
1940	VACANT	Los Angeles Directory Co.
	VACANT	Los Angeles Directory Co.

4113 ALCOVE AVE

Year	Uses	Source
2001	XXXX	Haines & Company, Inc.
	XXXX	Haines & Company, Inc.
1970	WIGGINS KENNETH R	Pacific Telephone
	WIGGINS KENNETH R	Pacific Telephone
	WIGGINS KENNETH R	Pacific Telephone
	WIGGINS KENNETH R	Pacific Telephone
1962	LIPSEY A F	Pacific Telephone
	LIPSEY A F	Pacific Telephone
1956	LIPSEY A F	Pacific Telephone
	LIPSEY A F	Pacific Telephone
1950	HANSELL RALPH STRUBLE R	Pacific Telephone
	HANSELL RALPH STRUBLE R	Pacific Telephone
	HANSELL RALPH STRUBLE R	Pacific Telephone
	HANSELL RALPH STRUBLE R	Pacific Telephone
1940	HANSELL RALPH S (O)	Los Angeles Directory Co.
	HANSELL RALPH S (O)	Los Angeles Directory Co.

4118 ALCOVE AVE

Year	Uses	Source
2014	H COLE	Cole Information Services
	H COLE	Cole Information Services
2009	COLE WAYNE	Cole Information Services
	COLE WAYNE	Cole Information Services
2006	COLEH	Haines Company, Inc.
	COLEH	Haines Company, Inc.
2004	H COLE	Cole Information Services

FINDINGS

Year	Uses	Source
2004	H COLE	Cole Information Services
2001	COLE H	Haines & Company, Inc.
	COLE H	Haines & Company, Inc.
1999	COLE WAYNE	Cole Information Services
	COLE WAYNE	Cole Information Services
1975	Worthington Alma E	Pacific Telephone
	Rigazzi Domenic	Pacific Telephone
	Worthington Alma E	Pacific Telephone
	Rigazzi Domenic	Pacific Telephone
1970	RIGAZZI DOMENIC	Pacific Telephone
	WORTHINGTON ALMA E	Pacific Telephone
	WORTHINGTON ALMA E	Pacific Telephone
	RIGAZZI DOMENIC	Pacific Telephone
	RIGAZZI DOMENIC	Pacific Telephone
	WORTHINGTON ALMA E	Pacific Telephone
	RIGAZZI DOMENIC	Pacific Telephone
	WORTHINGTON ALMA E	Pacific Telephone
1962	WORTHINGTON ALMA E	Pacific Telephone
	RIGAZZI DOMENIC	Pacific Telephone
	RIGAZZI DOMENIC	Pacific Telephone
	WORTHINGTON ALMA E	Pacific Telephone
1956	WORTHINGTON ALMA E	Pacific Telephone
	RIGAZZI JEAN PERSONAL BUS MGMNT	Pacific Telephone
	RIGAZZI DOMENIC	Pacific Telephone
	WORTHINGTON ALMA E	Pacific Telephone
	RIGAZZI JEAN PERSONAL BUS MGMNT	Pacific Telephone
	RIGAZZI DOMENIC	Pacific Telephone
1940	MAXWELL MARTHA G MRS (O)	Los Angeles Directory Co.
	MAXWELL MARTHA G MRS (O)	Los Angeles Directory Co.

4200 ALCOVE AVE

Year	Uses	Source
2009	MARGIE JOHNSON	Cole Information Services
2006	JOHNSON Margie	Haines Company, Inc.
	JOHNSON Margie	Haines Company, Inc.
1999	MARGIE JOHNSON	Cole Information Services
1962	JOHNSON JERRY	Pacific Telephone
	JOHNSON STEVE	Pacific Telephone
1956	JOHNSON JERRY	Pacific Telephone

FINDINGS

Year	Uses	Source
1950	JOHNSON JERRY R	Pacific Telephone
	JOHNSON JERRY R	Pacific Telephone

4205 ALCOVE AVE

Year	Uses	Source
2014	MIKE BERLIN	Cole Information Services
2009	PATRICE BERLIN ANTIQUES	Cole Information Services
	BRIAN BERLIN	Cole Information Services
2006	o BERLIN Michael	Haines Company, Inc.
2004	MIKE BERLIN	Cole Information Services
	PATRICE BERLIN ANTIQUES	Cole Information Services
2001	BERLIN Michael	Haines & Company, Inc.
1999	BRIAN BERLIN	Cole Information Services
1995	Antiques & Art Appraisal Co	Pacific Bell
1991	Antiques & Art Appraisal Co	Pacific Bell
	ANTIQUES & ART APPRAISAL CO	Pacific Bell
1990	ANTIQUES & ART APPRAISAL CO STUDO CTY	Pacific Bell
1986	ANTIQUES & ART APPRAISAL CO STUDO CTY	Pacific Bell
1985	Antiques & Art Appraisal Co	Pacific Bell
1981	ANTIQUES & ART APPRAISAL CO STUDO CLY	Pacific Telephone
1940	ROGERS THOS J (O)	Los Angeles Directory Co.
1935	MCGREGOR MALCOLM R	Los Angeles Directory Co.

4206 ALCOVE AVE

Year	Uses	Source
2014	PETER COLE	Cole Information Services
2009	PETER COLE	Cole Information Services
2006	No Current Listing	Haines Company, Inc.
2004	ANNIE COURT	Cole Information Services
2001	COLE Peter	Haines & Company, Inc.
1999	PETER COLE	Cole Information Services
1975	Peltier Helene J Mrs	Pacific Telephone
1970	PELTIER HELENE J MRS	Pacific Telephone
	PELTIER HELENE J MRS	Pacific Telephone
1962	ALLARDICE WM S	Pacific Telephone
1956	ALLARDICE WM S	Pacific Telephone
1950	MORRELL RICHARD F R	Pacific Telephone

FINDINGS

Year	Uses	Source
1950	MORRELL RICHARD F R	Pacific Telephone

4210 ALCOVE AVE

Year	Uses	Source
2014	CHARLES HARRIS	Cole Information Services
2009	CHARLES HARRIS	Cole Information Services
2006	HARRIS Chatles H	Haines Company, Inc.
2004	CHARLES HARRIS	Cole Information Services
2001	XXXX	Haines & Company, Inc.
1999	CHARLES HARRIS	Cole Information Services
1962	FISHER FRANK	Pacific Telephone
1956	HUNN J W	Pacific Telephone
1940	HOUSTON FERN A (O)	Los Angeles Directory Co.

4211 ALCOVE AVE

Year	Uses	Source
2001	XXXX	Haines & Company, Inc.

4214 ALCOVE AVE

Year	Uses	Source
2014	RICHARD WELSH	Cole Information Services
2009	RICHARD WELSH	Cole Information Services
2006	WELSHRRichard	Haines Company, Inc.
2004	RICHARD WELSH	Cole Information Services
2001	WELSH Richard	Haines & Company, Inc.
1999	RICHARD WELSH	Cole Information Services
1980	LAMER PEGGY	Pacific Telephone
1970	TOWBINR CYRIL	Pacific Telephone
	TOWBINR CYRIL	Pacific Telephone
1962	PILEGGI VITO	Pacific Telephone

4215 ALCOVE AVE

Year	Uses	Source
2014	GOLAN YOSEF	Cole Information Services
2009	YOSEF GOLAN	Cole Information Services
2006	BONENFANTAnlhony	Haines Company, Inc.
2004	LARRY IZENBERG	Cole Information Services
2001	BONENFANT Anthony	Haines & Company, Inc.
1999	YOSEF GOLAN	Cole Information Services
1970	GORDON GORDON A	Pacific Telephone

FINDINGS

Year	Uses	Source
1970	GORDON GORDON A	Pacific Telephone
1962	GORDON GORDON A	Pacific Telephone
1956	BOCHNAK SUPPLY	Pacific Telephone
	BOCHNAK STEPHEN J	Pacific Telephone
1950	CAMLIN H F R	Pacific Telephone
	CAMLIN H F R	Pacific Telephone
1940	CAMLIN HAL F (O)	Los Angeles Directory Co.

4218 ALCOVE AVE

Year	Uses	Source
2014	ROGER OFLYNN	Cole Information Services
2009	ROGER OFLYNN	Cole Information Services
2006	FRIEDMAN Pamela	Haines Company, Inc.
2004	ROGER OFLYNN	Cole Information Services
2001	OFLYNN Roger	Haines & Company, Inc.
1999	ROGER OFLYNN	Cole Information Services
1940	ROBBINS JACOB (O)	Los Angeles Directory Co.

4224 ALCOVE AVE

Year	Uses	Source
2014	JOHN HAVILAND	Cole Information Services
2009	JULIA HAVILAND	Cole Information Services
2006	o HAVILAND Julia	Haines Company, Inc.
2001	XXXX	Haines & Company, Inc.
1999	JULIA HAVILAND	Cole Information Services
1962	HAVILAND JOHN D	Pacific Telephone
1956	STARK CHAS E	Pacific Telephone
1950	STARK CHAS E R	Pacific Telephone
	STARK CHAS E R	Pacific Telephone

4225 ALCOVE AVE

Year	Uses	Source
2014	H 2 OM WATER	Cole Information Services
	WALTER LANG	Cole Information Services
2009	H2OM LLC	Cole Information Services
2006	BERLIN Michael	Haines Company, Inc.
2004	GREG FOX	Cole Information Services
2001	FELLING Lillian	Haines & Company, Inc.
1995	Felling Lillian	Pacific Bell

FINDINGS

Year	Uses	Source
1991	Felling Lillian	Pacific Bell
1985	Felling Lillian	Pacific Bell
1980	FELLING LILLIAN	Pacific Telephone
1975	Felling Lillian	Pacific Telephone
1970	FELLING LILLIAN	Pacific Telephone
	FELLING LILLIAN	Pacific Telephone
1962	FELLING LILLIAN	Pacific Telephone
1956	FELLING LILLIAN	Pacific Telephone
1950	FELLING JACK A R	Pacific Telephone
	FELLING JACK A R	Pacific Telephone

4231 ALCOVE AVE

Year	Uses	Source
2014	DAVID KWAK	Cole Information Services
2006	SHAHI Faramarz	Haines Company, Inc.
	AZEEZEMichael	Haines Company, Inc.
2001	VAISMAN Mark	Haines & Company, Inc.
1999	KAMRAN HASSANPOUR	Cole Information Services
1980	DANKER T P	Pacific Telephone
1975	Dunn Derinda L	Pacific Telephone
1970	THOMPSON JANE H	Pacific Telephone
	THOMPSON JANE H	Pacific Telephone
1962	SCHWEIZER KEN	Pacific Telephone
1950	GOLTER NAT R	Pacific Telephone
	GOLTER NAT R	Pacific Telephone

4236 ALCOVE AVE

Year	Uses	Source
2014	OCCUPANT UNKNOWN	Cole Information Services
2009	LISA ORRELL	Cole Information Services
2006	LUKYN Debra	Haines Company, Inc.
2004	STEVEN BROWN	Cole Information Services
2001	LUKYN Debra	Haines & Company, Inc.
1999	OCCUPANT UNKNOWN	Cole Information Services
	LISA ORRELL	Cole Information Services
1975	Mann Robt J	Pacific Telephone
1962	KENT WALTER	Pacific Telephone
1956	KENT WALTER	Pacific Telephone
1950	GREENAWAY L MRS R	Pacific Telephone

FINDINGS

Year	Uses	Source
1950	GREENAWAY L MRS R	Pacific Telephone
1940	GREENAWAY CLARENCE 0 (E)	Los Angeles Directory Co.

BLUEBELL AVE

4202 BLUEBELL AVE

Year	Uses	Source
2014	STEPHANIE SENGUPTA	Cole Information Services
2009	WILLIAM BOWMAN	Cole Information Services
2006	BOWMAN Wm P	Haines Company, Inc.
2004	WILLIAM BOWMAN	Cole Information Services
2001	BOWMAN Wm P	Haines & Company, Inc.
1999	WILLIAM BOWMAN	Cole Information Services
1995	Bowman Woo P	Pacific Bell
1994	BOWMAN, WILLIAM P	Cole Information Services
1991	Bowman Wm P	Pacific Bell
1985	C E C RE ALTY CO	Pacific Bell
	Bowman Wm P	Pacific Bell
1940	SWEET FRANK R (O)	Los Angeles Directory Co.

4203 BLUEBELL AVE

Year	Uses	Source
2014	WILLIAM GALLUPE	Cole Information Services
2009	WILLIAM GALLUPE	Cole Information Services
2006	o WHITEMAN F	Haines Company, Inc.
2004	WILLIAM GALLUPE	Cole Information Services
2001	XXXX	Haines & Company, Inc.
1999	WILLIAM GALLUPE	Cole Information Services
	OCCUPANT UNKNOWN	Cole Information Services
1940	VACANT	Los Angeles Directory Co.

4210 BLUEBELL AVE

Year	Uses	Source
2014	STEVE FEIG	Cole Information Services
2009	STEVE FEIG	Cole Information Services
2004	STEVE FEIG	Cole Information Services
1999	STEVE FEIG	Cole Information Services
1940	DWORKIN HARRY (O)	Los Angeles Directory Co.

FINDINGS

4213 BLUEBELL AVE

Year	Uses	Source
2014	BRUCE NYZNIK	Cole Information Services
2009	BRUCE NYZNIK	Cole Information Services
2006	NYZNIK Bruce	Haines Company, Inc.
2004	BRUCE NYZNIK	Cole Information Services
2001	NYZNIK Bruce	Haines & Company, Inc.
1999	BRUCE NYZNIK	Cole Information Services

4219 BLUEBELL AVE

Year	Uses	Source
2006	e MASUDA Grce 00 a	Haines Company, Inc.
2001	MASUDA Grace	Haines & Company, Inc.
1999	GRACE MASUDA	Cole Information Services
1940	SPARKS ROBT	Los Angeles Directory Co.

4220 BLUEBELL AVE

Year	Uses	Source
2014	GREGORY PARRILLO	Cole Information Services
2009	ANTIQUA PLASTER	Cole Information Services
	GREGORY PARRILLO	Cole Information Services
2006	PARRILLO Nicholas V	Haines Company, Inc.
	PARRILLO Gregory J	Haines Company, Inc.
2001	PARRILLO Nicholas V	Haines & Company, Inc.
1999	GREGORY PARRILLO	Cole Information Services
1995	Parrillo Nicholas V	Pacific Bell
1994	PARRILLO, N V	Cole Information Services
1991	Parrillo Nick	Pacific Bell
	Parrillo Nicholas V	Pacific Bell
1985	Parrillo Nicholas V	Pacific Bell
1940	DAUGHERTY MARSHAL (O)	Los Angeles Directory Co.

4224 BLUEBELL AVE

Year	Uses	Source
2014	MICHAEL MCNICOLL	Cole Information Services
2009	OCCUPANT UNKNOWN	Cole Information Services
2006	MCNICOLL Micheel	Haines Company, Inc.
2004	OCCUPANT UNKNOWN	Cole Information Services
2001	MCNICOLL Michael	Haines & Company, Inc.
1994	LALLY, ROBERT J	Cole Information Services

Year	Uses	Source
1994	CAPPARELLI, MIKKI	Cole Information Services
1991	Lally Robt J	Pacific Bell
1985	Lally Robt J	Pacific Bell
1975	Behlendorf Ted	Pacific Telephone
	Behlendorf Lisa	Pacific Telephone

4227 BLUEBELL AVE

Year	Uses	Source
2014	NORA KINNEY	Cole Information Services
2009	NORA KINNEY	Cole Information Services
2006	KINNEY Nora	Haines Company, Inc.
2004	NORA KINNEY	Cole Information Services
2001	KINNEY Nora	Haines & Company, Inc.
1999	NORA KINNEY	Cole Information Services
1991	Kinney K&B	Pacific Bell
	Kinney Jos J	Pacific Bell
1985	Kinney M	Pacific Bell
	Kinney L W Sun	Pacific Bell
	Kinney L	Pacific Bell
	Kinney Jos J	Pacific Bell
1975	Kinney Jos J	Pacific Telephone

COLDWATER CANYON AVE

4000 COLDWATER CANYON AVE

Year	Uses	Source
2014	DHAMARATA DHIENSUWANA	Cole Information Services
2009	FIFTH CORNER STUDIO RENTALS	Cole Information Services
	DHAMARATA DHIENSUWANA	Cole Information Services
	DON BAITMEN	Cole Information Services
	SUKSIRI PIGROMSUK	Cole Information Services
2004	DHAMARATA DHIENSUWANA	Cole Information Services
	NUANPUN CHUMNANONT	Cole Information Services
1999	SUKSIRI PIGROMSUK	Cole Information Services
	DON BAITMEN	Cole Information Services
	OCCUPANT UNKNOWN	Cole Information Services
	DHAMARATA DHIENSUWANA	Cole Information Services
1994	PIGROMSUK, SUKSIRI	Cole Information Services
	DHIENSUWANA, D	Cole Information Services

FINDINGS

4006 COLDWATER CANYON AVE

Year	Uses	Source
2014	LUISA CRUZ	Cole Information Services
2009	PERIS MOOMJIAN	Cole Information Services
2006	MOOMJIAN Pedis	Haines Company, Inc.
2004	JOHN MOOMJIAN	Cole Information Services
1999	PERIS MOOMJIAN	Cole Information Services
1980	MOOMJIAN ELIZABETH	Pacific Telephone

4012 COLDWATER CANYON AVE

Year	Uses	Source
2014	MARC DAMOUR	Cole Information Services
2009	DONALD SPECHT	Cole Information Services
2006	YODERStephen	Haines Company, Inc.
2004	DONALD SPECHT	Cole Information Services
1999	DONALD SPECHT	Cole Information Services
1995	Walch Ted	Pacific Bell
1994	WALCH, TED	Cole Information Services
1980	STEMBER SOL	Pacific Telephone

4018 COLDWATER CANYON AVE

Year	Uses	Source
2014	FRANK BIRNEY	Cole Information Services
2009	BETTY BIRNEY	Cole Information Services
2006	a BIRNEY Frank	Haines Company, Inc.
2004	FRANK BIRNEY	Cole Information Services
1999	OCCUPANT UNKNOWN	Cole Information Services
	BETTY BIRNEY	Cole Information Services
1995	Shepard P C	Pacific Bell
1980	HAIR ERWIN P	Pacific Telephone

4026 COLDWATER CANYON AVE

Year	Uses	Source
2014	UPSIDE DOWN CORPORATION	Cole Information Services
	MARIO BALESTRIERI	Cole Information Services
2009	MARIO BALESTRIERI	Cole Information Services
2006	Jeannine	Haines Company, Inc.
	a BALESTRIERI	Haines Company, Inc.
2004	OCCUPANT UNKNOWN	Cole Information Services
	BAGATELLE DESIGN	Cole Information Services

FINDINGS

Year	Uses	Source
1999	MARIO BALESTRIERI	Cole Information Services

4030 COLDWATER CANYON AVE

Year	Uses	Source
2014	PAUL GILBERT	Cole Information Services
2009	PAUL GILBERT	Cole Information Services
1999	PAUL GILBERT	Cole Information Services
1980	HARVEY KAY	Pacific Telephone

4042 COLDWATER CANYON AVE

Year	Uses	Source
2014	JAIRO CORTEZ	Cole Information Services
2006	a CORTEZJairo	Haines Company, Inc.
2004	ROBERT DUDELSON	Cole Information Services
1980	RAMONETTE RICHARD R	Pacific Telephone
1970	RONDELL RONNIE	Pacific Telephone
	RONDELL RONNIE	Pacific Telephone
1962	RONDELL RONNIE	Pacific Telephone
1956	RONDELL RONNIE	Pacific Telephone
1950	RONDELL RONNIE R	Pacific Telephone
	RONDELL RONNIE R	Pacific Telephone

4049 COLDWATER CANYON AVE

Year	Uses	Source
2009	CHAD BRANNON	Cole Information Services
2006	ALEXANDER Kate	Haines Company, Inc.
2004	ALBERT ALEXANDER	Cole Information Services
1999	CHAD BRANNON	Cole Information Services

4066 COLDWATER CANYON AVE

Year	Uses	Source
2014	KIMBERLY FRIEDMAN	Cole Information Services
	KIMBERLY FRIEDMAN	Cole Information Services

4080 COLDWATER CANYON AVE

Year	Uses	Source
2006	DHIENSUWANA	Haines Company, Inc.
	Dhamarate	Haines Company, Inc.
	DHIENSUWANA	Haines Company, Inc.
	Dhamarate	Haines Company, Inc.

FINDINGS

4124 COLDWATER CANYON AVE

Year	Uses	Source
1970	BRONDELL KENNETH JR	Pacific Telephone
	BRONDELL KENNETH JR	Pacific Telephone
	BRONDELL KENNETH JR	Pacific Telephone
	BRONDELL KENNETH JR	Pacific Telephone

4164 COLDWATER CANYON AVE

Year	Uses	Source
1970	BASS HELEN	Pacific Telephone
	BASS HELEN	Pacific Telephone

4204 COLDWATER CANYON AVE

Year	Uses	Source
2014	ALBERT DEURDULIAN	Cole Information Services
2009	ALBERT DEURDULIAN	Cole Information Services
1999	ALBERT DEURDULIAN	Cole Information Services

4212 COLDWATER CANYON AVE

Year	Uses	Source
1962	Isaac Co The genl contrs	Pacific Telephone
	Isaac Co The genl contrs	Pacific Telephone
1956	SACKHEIM JEROME M	Pacific Telephone
	SACKHEIM JEROME M	Pacific Telephone
1950	SACKHEIM J & G AMERICAN ANTIQUES	Pacific Telephone
	SACKHEIM JEROME M R	Pacific Telephone
	SACKHEIM J & G AMERICAN ANTIQUES	Pacific Telephone
	SACKHEIM JEROME M R	Pacific Telephone
	SACKHEIM JEROME M R	Pacific Telephone
	SACKHEIM J & G AMERICAN ANTIQUES	Pacific Telephone
	SACKHEIM J & G AMERICAN ANTIQUES	Pacific Telephone
	SACKHEIM JEROME M R	Pacific Telephone

4215 COLDWATER CANYON AVE

Year	Uses	Source
2004	LISA HALEY	Cole Information Services
	RALPH PEARLMAN	Cole Information Services
	VALLEY READING CENTERS INC	Cole Information Services

FINDINGS

Year	Uses	Source
2004	MUSIC CONNECTION INC	Cole Information Services
	MUSE MEDIA	Cole Information Services
	LISA HALEY	Cole Information Services
	RALPH PEARLMAN	Cole Information Services
	VALLEY READING CENTERS INC	Cole Information Services
	MUSIC CONNECTION INC	Cole Information Services
	MUSE MEDIA	Cole Information Services
2001	FOX Alan	Haines & Company, Inc.
	FOX Alan	Haines & Company, Inc.
1980	FOUNDATION FOR NEW AMERICAN MUSIC INC	Pacific Telephone
	FOUNDATION FOR NEW AMERICAN MUSIC INC	Pacific Telephone
1975	Bramhall A	Pacific Telephone
	Bramhall A	Pacific Telephone
1970	MEANS BOB	Pacific Telephone
	MEANS BOB	Pacific Telephone
	MEANS BOB	Pacific Telephone
	MEANS BOB	Pacific Telephone

4217 COLDWATER CANYON AVE

Year	Uses	Source
2009	NICOLE SZTAPKA	Cole Information Services
	GAS STATION ZEBRA	Cole Information Services
	NICOLE SZTAPKA	Cole Information Services
	GAS STATION ZEBRA	Cole Information Services
2006	GAS STATION	Haines Company, Inc.
	ZEBRA	Haines Company, Inc.
	GAS STATION	Haines Company, Inc.
	ZEBRA	Haines Company, Inc.
2001	XXXX	Haines & Company, Inc.
	XXXX	Haines & Company, Inc.
1999	NICOLE SZTAPKA	Cole Information Services
	FILM GARDEN ENTERTAINMENT	Cole Information Services
	NICOLE SZTAPKA	Cole Information Services
	FILM GARDEN ENTERTAINMENT	Cole Information Services
1985	Entertainment Completions Inc	Pacific Bell
	E N TE RTAIN ME N T E XPRE S S	Pacific Bell
	Moore Delia A	Pacific Bell
	Moore Deborah	Pacific Bell

FINDINGS

Year	Uses	Source
1985	Moore Deborah	Pacific Bell
	Moore Delia A	Pacific Bell
	Entertainment Completions Inc	Pacific Bell
	E N TE RTAIN ME N T E XPRE S S	Pacific Bell
1981	ELLIOTT-FERGUSON INC STUDO CTY	Pacific Telephone
	ELLIOTT-FERGUSON INC STUDO CTY	Pacific Telephone
1980	ELLIOTT-FERGUSON INC STUDIO CITY	Pacific Telephone
	ELLIOTT-FERGUSON INC STUDIO CITY	Pacific Telephone
1975	Gaard Realtors	Pacific Telephone
	Gaard Realtors	Pacific Telephone
1970	BARRIS FRANCES MAURINE	Pacific Telephone
	BARRIS FRANCES MAURINE	Pacific Telephone
	MCDONALD WALLACE F CO CONTRS	Pacific Telephone
	MCDONALD WALLACE F CO CONTRS	Pacific Telephone
	MCDONALD WALLACE F CO CONTRS	Pacific Telephone
	MCDONALD WALLACE F CO CONTRS	Pacific Telephone
	BARRIS FRANCES MAURINE	Pacific Telephone
	BARRIS FRANCES MAURINE	Pacific Telephone
1967	McDonald Wallace F Co contrs	Pacific Telephone
	McDonald Wallace F Co contrs	Pacific Telephone
1962	MORETZKY BENJ	Pacific Telephone
	MCDONALD WALLACE F CO CONTRS	Pacific Telephone
	MCDONALD WALLACE F CO CONTRS	Pacific Telephone
	MORETZKY BENJ	Pacific Telephone
1956	CHASE TED MRS	Pacific Telephone
	CHASE TED MRS	Pacific Telephone
1950	DAY NORMAN A DNTST	Pacific Telephone
	CHASE TED MRS R	Pacific Telephone
	DAY NORMAN A DNTST	Pacific Telephone
	CHASE TED MRS R	Pacific Telephone
	CHASE TED MRS R	Pacific Telephone
	DAY NORMAN A DNTST	Pacific Telephone
	CHASE TED MRS R	Pacific Telephone
	DAY NORMAN A DNTST	Pacific Telephone

FINDINGS

4219 COLDWATER CANYON AVE

Year	Uses	Source
2014	DERUBERTIS LAW FIRM	Cole Information Services
	DERUBERTIS LAW FIRM	Cole Information Services
2001	XXXX	Haines & Company, Inc.
	XXXX	Haines & Company, Inc.
1980	ESTREN JOSEPH MUSIC	Pacific Telephone
	ESTREN JOSEPH MUSIC	Pacific Telephone

4220 COLDWATER CANYON AVE

Year	Uses	Source
1962	TOUCHSTONE G R DR	Pacific Telephone
	TOUCHSTONE G R DR	Pacific Telephone
1950	SMITH S NURSERY	Pacific Telephone
	SMITH S NURSERY	Pacific Telephone
	SMITH S NURSERY	Pacific Telephone
	SMITH S NURSERY	Pacific Telephone

4221 COLDWATER CANYON AVE

Year	Uses	Source
2014	LAW OFFICES OF HOWARD RUTTEN	Cole Information Services
	LAW OFFICES OF HOWARD RUTTEN	Cole Information Services
2001	XXXX	Haines & Company, Inc.
	XXXX	Haines & Company, Inc.
1975	Glass Pamela	Pacific Telephone
	Glass Pamela	Pacific Telephone
1970	QUILLAN EDW	Pacific Telephone
	QUILLAN EDW	Pacific Telephone
	QUILLAN EDW	Pacific Telephone
	QUILLAN EDW	Pacific Telephone
1962	STANTON HAZEL L	Pacific Telephone
	STANTON HAZEL L	Pacific Telephone

4223 COLDWATER CANYON AVE

Year	Uses	Source
2001	FOX Alan	Haines & Company, Inc.
	FOX Alan	Haines & Company, Inc.

4225 COLDWATER CANYON AVE

Year	Uses	Source
2001	XXXX	Haines & Company, Inc.

FINDINGS

Year	Uses	Source
2001	XXXX	Haines & Company, Inc.
1999	FINNEGAN PINCHUK COMPANY THE	Cole Information Services
	FINNEGAN PINCHUK COMPANY THE	Cole Information Services
1995	Finnegan Associates	Pacific Bell
	Finnegan Pinchuk Company The	Pacific Bell
	Finnegan Pinchuk Company The	Pacific Bell
	Finnegan Associates	Pacific Bell
1994	FINNEGAN ASSOCIATES	Cole Information Services
	RIDERS INC	Cole Information Services
	FINNEGAN ASSOCIATES	Cole Information Services
	RIDERS INC	Cole Information Services
1991	Finnegan Associates	Pacific Bell
	Finnegan Pinchuk Company The	Pacific Bell
	Finnegan S Nor	Pacific Bell
	Finnegan S Nor	Pacific Bell
	Finnegan Pinchuk Company The	Pacific Bell
	Finnegan Associates	Pacific Bell
1985	Finnegan Associates	Pacific Bell
	Gittes Harry Inc	Pacific Bell
	Gittes Harry Inc	Pacific Bell
	Finnegan Associates	Pacific Bell
1980	GREENE DAVID PRODUCTIONS	Pacific Telephone
	FINNEGAN ASSOCIATES	Pacific Telephone
	GREENE DAVID PRODUCTIONS	Pacific Telephone
	FINNEGAN ASSOCIATES	Pacific Telephone
1970	ANN S BEAUTY SALON	Pacific Telephone
	ANN S BEAUTY SALON	Pacific Telephone
	ANN S BEAUTY SALON	Pacific Telephone
	ANN S BEAUTY SALON	Pacific Telephone
1962	LEE S CANYON COTTAGE BEAUTY SALON	Pacific Telephone
	CANYON COTTAGE SEE LEE S CANYON COTTAGE BEAUTY SALON	Pacific Telephone
	LEE S CANYON COTTAGE BEAUTY SALON	Pacific Telephone
	CANYON COTTAGE SEE LEE S CANYON COTTAGE BEAUTY SALON	Pacific Telephone
1956	CANYON COTTAGE BEAUTY SHOP	Pacific Telephone
	CANYON COTTAGE BEAUTY SHOP	Pacific Telephone

FINDINGS

Year	Uses	Source
1950	CANYON COTTAGE SALON OF BEAUTY	Pacific Telephone
	CANYON COTTAGE SALON OF BEAUTY	Pacific Telephone
	CANYON COTTAGE SALON OF BEAUTY	Pacific Telephone
	CANYON COTTAGE SALON OF BEAUTY	Pacific Telephone

4233 COLDWATER CANYON AVE

Year	Uses	Source
2014	TREMMEL RONALD D DDS	Cole Information Services
	TREMMEL RONALD D DDS	Cole Information Services
2009	RONALD D TREMMEL DDS	Cole Information Services
	RONALD D TREMMEL DDS	Cole Information Services
2006	TREMMEL RONALD	Haines Company, Inc.
	TREMMEL RONALD	Haines Company, Inc.
2004	TREMMEL RONALD D DDS	Cole Information Services
	TREMMEL RONALD D DDS	Cole Information Services
1999	TREMMEL RONALD D DDS	Cole Information Services
	TREMMEL RONALD D DDS	Cole Information Services
1995	Tremmel Ronald D dntst	Pacific Bell
	Tremmel Ronald D DDS	Pacific Bell
	Tremmel Ronald D dntst	Pacific Bell
	Tremmel Ronald D DDS	Pacific Bell
1994	RONALD D TREMMEL DDS	Cole Information Services
	RONALD D TREMMEL DDS	Cole Information Services
1991	Tremmel Ronald D dntsi	Pacific Bell
	Tremmel Ronald D DDS	Pacific Bell
	Tremmel Ronald D dntsi	Pacific Bell
	Tremmel Ronald D DDS	Pacific Bell
1990	TREMMEL RONALD D DNTST STUDO CTY	Pacific Bell
	TREMMEL RONALD D DNTST STUDO CTY	Pacific Bell
1986	TREMMEL RONALD D DNTST STUDO CTY	Pacific Bell
	TREMMEL RONALD D DNTST STUDO CTY	Pacific Bell
1981	TREMMEL RONALD D DNTST STUDO CTY	Pacific Telephone
	TREMMEL RONALD D DNTST STUDO CTY	Pacific Telephone

FINDINGS

Year	Uses	Source
1980	TREMMEL RONALD D DNTST	Pacific Telephone
	TREMMEL RONALD D DNTST	Pacific Telephone
1975	Tremmel Ronald D dntst	Pacific Telephone
	Tremmel Ronald D dntst	Pacific Telephone
1970	DAY NORMAN A DR DNTST	Pacific Telephone
	DAY NORMAN A DR DNTST	Pacific Telephone
	DAY NORMAN A DR DNTST	Pacific Telephone
	DAY NORMAN A DR DNTST	Pacific Telephone
1940	WETHERN EUG C (O)	Los Angeles Directory Co.
	WETHERN EUG C (O)	Los Angeles Directory Co.

4239 COLDWATER CANYON AVE

Year	Uses	Source
1994	PEPPER PARKING CO	Cole Information Services
	PEPPER PARKING CO	Cole Information Services
1991	Pepper Parking Co	Pacific Bell
	Pepper Parking Co	Pacific Bell

4244 COLDWATER CANYON AVE

Year	Uses	Source
1940	HOOPER RAYMOND M (O)	Los Angeles Directory Co.
	HOOPER RAYMOND M (O)	Los Angeles Directory Co.

4250 COLDWATER CANYON AVE

Year	Uses	Source
2001	APARTMENTS	Haines & Company, Inc.
	ARITA Keiko	Haines & Company, Inc.
	DALLAS Paul	Haines & Company, Inc.
	FORD Eric M	Haines & Company, Inc.
	JHAVERI Premal	Haines & Company, Inc.
	ROBTSOV Valeriy	Haines & Company, Inc.
	WIDYNSKI B S	Haines & Company, Inc.
	WATSON Leo D Jr	Haines & Company, Inc.
	WIDYNSKI B S	Haines & Company, Inc.
	WATSON Leo D Jr	Haines & Company, Inc.
	ROBTSOV Valeriy	Haines & Company, Inc.
	JHAVERI Premal	Haines & Company, Inc.
	FORD Eric M	Haines & Company, Inc.
	DALLAS Paul	Haines & Company, Inc.

FINDINGS

Year	Uses	Source
2001	APARTMENTS	Haines & Company, Inc.
	ARITA Keiko	Haines & Company, Inc.
1991	Gross Ii hn A	Pacific Bell
	Gross Ii hn A	Pacific Bell
1985	Kelley Allen	Pacific Bell
	Kelley B	Pacific Bell
	Kelley Barry	Pacific Bell
	Meshel Jeff	Pacific Bell
	Meshel Jeff	Pacific Bell
	Kelley Barry	Pacific Bell
	Kelley B	Pacific Bell
	Kelley Allen	Pacific Bell

4253 COLDWATER CANYON AVE

Year	Uses	Source
2014	COLDWATER CANYON AVE LLC	Cole Information Services
2009	ROSSON BARRY L CEMETERY BROKER	Cole Information Services
	LISA & LESLEY CO	Cole Information Services
	BAGGY THREADS	Cole Information Services
2006	BAGGYTHREADS	Haines Company, Inc.
	BARRY L Rosson	Haines Company, Inc.
	USAANDLESLEY	Haines Company, Inc.
	CO ROSSON BARRY L	Haines Company, Inc.
	ROSSON BARRY L	Haines Company, Inc.
	CEMETERY BROKER	Haines Company, Inc.
2004	LISA & LESLEY CO	Cole Information Services
	THREADS BAGGY	Cole Information Services
2001	BAGGY THREADS	Haines & Company, Inc.
	BARRY L Rosson	Haines & Company, Inc.
	HAYNES Sherry	Haines & Company, Inc.
	LISA AND LESLEY CO	Haines & Company, Inc.
	ROSSON BARRY L CEMETERY BROKER	Haines & Company, Inc.
	BAGGY THREADS	Haines & Company, Inc.
	BARRY L Rosson	Haines & Company, Inc.
	HAYNES Sherry	Haines & Company, Inc.
	LISA AND LESLEY CO	Haines & Company, Inc.
	ROSSON BARRY L CEMETERY BROKER	Haines & Company, Inc.

FINDINGS

Year	Uses	Source
1999	BAGGY THREADS	Cole Information Services
	LISA AND LESLEY COMPANY	Cole Information Services
	ROSSON BARRY L CEMETERY BROKER	Cole Information Services
	BARRY ROSSON	Cole Information Services
1995	S OS Plumbing & Solar Inc	Pacific Bell
	$OS Safety Program	Pacific Bell
	S OS Technologies	Pacific Bell
1994	MAGIDELL ENTERPRISES INC	Cole Information Services
	MAGIDELL ADVERTISNG	Cole Information Services
1991	Magidell Advertising	Pacific Bell
	Magidell Enterprises Inc	Pacific Bell
1990	MAGIDELL ENTERPRISES INC STUDO CTY	Pacific Bell
1986	GIANT 4 ENTERPRISES INC STUDO CTY	Pacific Bell
	MAGIDELL ENTERPRISES INC STUDO CTY	Pacific Bell
	USHER WALT PUBLIC RELATIONS STUDO CTY	Pacific Bell
1985	Magidell Adverti Sing	Pacific Bell
	Magidell Enterprises Inc	Pacific Bell
	Usher Walt Public Relations	Pacific Bell
	Magidell Adverti Sing	Pacific Bell
	Magidell Enterprises Inc	Pacific Bell
	Usher Walt Public Relations	Pacific Bell
1981	GIANT 4 ENTERPRISES INC STUDO CTY	Pacific Telephone
	USHER WALT PUABLIC RELATIONS STUDO CTY	Pacific Telephone
	MAGIDELL ENTERPRISES INC STUDO CTY	Pacific Telephone
1980	GIANT 4 ENTERPRISES INC	Pacific Telephone
	MAGIDELL ADVERTISING	Pacific Telephone
	MAGIDELL ENTERPRISES INC	Pacific Telephone
	USHER WAIT PUBLIC RELATIONS	Pacific Telephone
1976	Hirsch David Associates	Pacific Telephone
	Magidell Enterprises Inc	Pacific Telephone
	Usher Walt Public Relations	Pacific Telephone
	Hirsch David Associates	Pacific Telephone
	Magidell Enterprises Inc	Pacific Telephone

FINDINGS

Year	Uses	Source
1976	Usher Walt Public Relations	Pacific Telephone
1970	AYRES & FIEGE ARCHTS	Pacific Telephone
	AYRES & PIEGE ARCHTS	Pacific Telephone
	AYRES & FIEGE ARCHTS	Pacific Telephone
	AYRES & PIEGE ARCHTS	Pacific Telephone
	AYRES & PIEGE ARCHTS	Pacific Telephone
	AYRES & FIEGE ARCHTS	Pacific Telephone
	AYRES & PIEGE ARCHTS	Pacific Telephone
	AYRES & FIEGE ARCHTS	Pacific Telephone
1967	Ayres & Flege archts	Pacific Telephone
	Ayres & Flege archts	Pacific Telephone
1962	AYRES DON AYRES & FIEGE ARCHTS	Pacific Telephone
	AYRES & FIEGE ARCHTS	Pacific Telephone
	FIEGE HERBERT F AYRES & FIEGE ARCHTS	Pacific Telephone
	AYRES DON AYRES & FIEGE ARCHTS	Pacific Telephone
	AYRES & FIEGE ARCHTS	Pacific Telephone
	FIEGE HERBERT F AYRES & FIEGE ARCHTS	Pacific Telephone
1956	FIEGE HERBERT F AYRES & FIEGE ARCHTS	Pacific Telephone
	FIEGE HERBERT F AYRES & FIEGE ARCHTS	Pacific Telephone
1950	AYRES DON AYRES & FIEGE ARCHTS	Pacific Telephone
	AYRES & FIEGE ARCHTS	Pacific Telephone
	FIEGE HERBERT F AYRES & FIEGE ARCHTS	Pacific Telephone
	AYRES DON AYRES & FIEGE ARCHTS	Pacific Telephone
	AYRES & FIEGE ARCHTS	Pacific Telephone
	FIEGE HERBERT F AYRES & FIEGE ARCHTS	Pacific Telephone
	FIEGE HERBERT F AYRES & FIEGE ARCHTS	Pacific Telephone
	AYRES & FIEGE ARCHTS	Pacific Telephone
	AYRES DON AYRES & FIEGE ARCHTS	Pacific Telephone
	FIEGE HERBERT F AYRES & FIEGE ARCHTS	Pacific Telephone
	AYRES & FIEGE ARCHTS	Pacific Telephone
	AYRES DON AYRES & FIEGE ARCHTS	Pacific Telephone

FINDINGS

4264 COLDWATER CANYON AVE

Year	Uses	Source
1940	DEPT OF WATER AND POWER PLANT	Los Angeles Directory Co.
	DEPT OF WATER AND POWER PLANT	Los Angeles Directory Co.

4265 COLDWATER CANYON AVE

Year	Uses	Source
2014	FUTURE PENNANT	Cole Information Services
	FABRICE TERRADE	Cole Information Services
	SERGIO LOPEZ	Cole Information Services
2009	JANE MACFIE	Cole Information Services
	MARK ANDREWS	Cole Information Services
	HARRIS BRAGDON	Cole Information Services
	FABRICE TERRADE	Cole Information Services
	DARLENE KOUTSOFTAS	Cole Information Services
2006	TERRADEFabdce	Haines Company, Inc.
2004	AMIE CLOUTIER	Cole Information Services
	CAROL DEARTH	Cole Information Services
	RYAN JEBAVY	Cole Information Services
	ROBERT MACFIE	Cole Information Services
	J CASTRO	Cole Information Services
	SARA MOORE	Cole Information Services
2001	SOBEL Steven	Haines & Company, Inc.
	SOBEL Steven	Haines & Company, Inc.
1999	MARK ANDREWS	Cole Information Services
	HARRIS BRAGDON	Cole Information Services
	FABRICE TERRADE	Cole Information Services
	DARLENE KOUTSOFTAS	Cole Information Services
1995	Higgins Frank C	Pacific Bell
	Schmid Jason	Pacific Bell
1994	HIGGINS, FRANK	Cole Information Services
1985	OSullivan Shirley A	Pacific Bell
	Fitzgerald John J	Pacific Bell
	Fitzgerald John J Sr	Pacific Bell
	OSullivan Sadie	Pacific Bell
	Fitzgerald John J	Pacific Bell
	Fitzgerald John J Sr	Pacific Bell
	OSullivan Sadie	Pacific Bell
	OSullivan Shirley A	Pacific Bell
1980	LA ROSA CHAS	Pacific Telephone

FINDINGS

Year	Uses	Source
1980	O SULLIVAN EDW	Pacific Telephone
	O SULLIVAN SADIE	Pacific Telephone
1970	DOBSON CHAS	Pacific Telephone
	LATTURE T C	Pacific Telephone
	DOBSON CHAS	Pacific Telephone
	LATTURE T C	Pacific Telephone
	DOBSON CHAS	Pacific Telephone
	LATTURE T C	Pacific Telephone
	DOBSON CHAS	Pacific Telephone
	LATTURE T C	Pacific Telephone
	O SULLIVAN EDW	Pacific Telephone
	O SULLIVAN SADIE	Pacific Telephone
	O SULLIVAN EDW	Pacific Telephone
	O SULLIVAN SADIE	Pacific Telephone
1962	DONLAN CHARLENE	Pacific Telephone
	GANNON NASIB	Pacific Telephone
	GLASSER MANNY	Pacific Telephone
	LANE DON	Pacific Telephone
	LEWIS CHAS E	Pacific Telephone
	DONLAN CHARLENE	Pacific Telephone
	GANNON NASIB	Pacific Telephone
	GLASSER MANNY	Pacific Telephone
	LANE DON	Pacific Telephone
	LEWIS CHAS E	Pacific Telephone
	O SULLIVAN EDW	Pacific Telephone
1956	SEWELL G O	Pacific Telephone
	SMARDAN EDDIE	Pacific Telephone
	GLORIOSO JOS P	Pacific Telephone
	HIRSH HARRY E	Pacific Telephone
	GORTIKOV STANLEY M	Pacific Telephone
	GLORIOSO JOS P	Pacific Telephone
	HIRSH HARRY E	Pacific Telephone
	SEWELL G O	Pacific Telephone
	SMARDAN EDDIE	Pacific Telephone

4271 COLDWATER CANYON AVE

Year	Uses	Source
2001	ARMSTRONG Connie	Haines & Company, Inc.
	ARMSTRONG Connie	Haines & Company, Inc.

FINDINGS

Year	Uses	Source
1995	g Gerstle Jean	Pacific Bell
	Gerst Jullanne 9	Pacific Bell
	Gerst Jullanne 9	Pacific Bell
	g Gerstle Jean	Pacific Bell
1985	Gerstle Jean	Pacific Bell
	Gerstley Jas G	Pacific Bell
	Gerstley Jas G	Pacific Bell
	Gerstle Jean	Pacific Bell
1970	WEISS FRANK	Pacific Telephone
	HALL ELLA H	Pacific Telephone
	WEISS FRANK	Pacific Telephone
	HALL ELLA H	Pacific Telephone
	WEISS FRANK	Pacific Telephone
	HALL ELLA H	Pacific Telephone
	HALL ELLA H	Pacific Telephone
	WEISS FRANK	Pacific Telephone
1962	WEISS FRANK	Pacific Telephone
	KING SAM J	Pacific Telephone
	WEISS FRANK	Pacific Telephone
	KING SAM J	Pacific Telephone
1956	HARLIG DAVID NORTH HOLLYWOOD	Pacific Telephone
	WIGGIESWORTH RICHARD	Pacific Telephone
	LIVERMORE JOHN D NORTH HOLLYWOOD	Pacific Telephone
	VENINATI HILDA BAVARD	Pacific Telephone
	LIVERMORE JOHN D NORTH HOLLYWOOD	Pacific Telephone
	VENINATI HILDA BAVARD	Pacific Telephone
	WIGGIESWORTH RICHARD	Pacific Telephone
	HARLIG DAVID NORTH HOLLYWOOD	Pacific Telephone

4272 COLDWATER CANYON AVE

Year	Uses	Source
1940	BRENKMAN CLARENCE L	Los Angeles Directory Co.
	BRENKMAN CLARENCE L	Los Angeles Directory Co.

4274 COLDWATER CANYON AVE

Year	Uses	Source
1940	RISING RAY B	Los Angeles Directory Co.
	RISING RAY B	Los Angeles Directory Co.

FINDINGS

4276 COLDWATER CANYON AVE

Year	Uses	Source
1940	HODGES L FRANK	Los Angeles Directory Co.
	HODGES L FRANK	Los Angeles Directory Co.

4277 COLDWATER CANYON AVE

Year	Uses	Source
2001	CARROLL Donna	Haines & Company, Inc.
	CARROLL Donna	Haines & Company, Inc.
1970	LINDQUIST E E JR	Pacific Telephone
	LINDQUIST E E JR	Pacific Telephone
	LINDQUIST E E JR	Pacific Telephone
	LINDQUIST E E JR	Pacific Telephone
1962	ROMANO GUY-STEFAN	Pacific Telephone
	ROMANO GUY-STEFAN	Pacific Telephone
1940	BLUEMEL WALTER J (O)	Los Angeles Directory Co.
	BLUEMEL WALTER J (O)	Los Angeles Directory Co.

4283 COLDWATER CANYON AVE

Year	Uses	Source
2001	SPIVAK Ruvin	Haines & Company, Inc.
	CLYDE L	Haines & Company, Inc.
	SPIVAK Ruvin	Haines & Company, Inc.
	CLYDE L	Haines & Company, Inc.
1985	Wall Michael	Pacific Bell
	Wall Michael	Pacific Bell
	Wall Michael	Pacific Bell
	Wall Michael	Pacific Bell
1970	ROSS WESLEY W	Pacific Telephone
	ROSS WESLEY W	Pacific Telephone
	ROSS WESLEY W	Pacific Telephone
	ROSS WESLEY W	Pacific Telephone
1962	BUSTER BUDD L	Pacific Telephone
	BUSTER BUDD L	Pacific Telephone
1956	BUSTER BUDD L	Pacific Telephone
	BUSTER BUDD L	Pacific Telephone
1950	BUSTER BUDD L R	Pacific Telephone
	BUSTER BUDD L R	Pacific Telephone
	BUSTER BUDD L R	Pacific Telephone
	BUSTER BUDD L R	Pacific Telephone

FINDINGS

Year	Uses	Source
1940	FUDGE JOHN	Los Angeles Directory Co.
	FUDGE JOHN	Los Angeles Directory Co.

4287 COLDWATER CANYON AVE

Year	Uses	Source
2001	EXNER Theodor	Haines & Company, Inc.
	EXNER Theodor	Haines & Company, Inc.
1970	PULFER EVELYN E	Pacific Telephone
	PULFER EVELYN E	Pacific Telephone
	PULFER EVELYN E	Pacific Telephone
	PULFER EVELYN E	Pacific Telephone
1962	PULFER EVELYN E	Pacific Telephone
	PULFER EVELYN E	Pacific Telephone
1956	PULFER CHAS	Pacific Telephone
	PULFER CHAS	Pacific Telephone
1950	PULFER CHAS R	Pacific Telephone
	PULFER CHAS R	Pacific Telephone
	PULFER CHAS R	Pacific Telephone
	PULFER CHAS R	Pacific Telephone

4289 COLDWATER CANYON AVE

Year	Uses	Source
1962	Bier Mario A	Pacific Telephone
	Bier Mario A	Pacific Telephone
1950	ADAMS GERTRUDE R	Pacific Telephone
	ADAMS GERTRUDE R	Pacific Telephone
	ADAMS GERTRUDE R	Pacific Telephone
	ADAMS GERTRUDE R	Pacific Telephone

4291 COLDWATER CANYON AVE

Year	Uses	Source
1970	GROS DANIEL R	Pacific Telephone
	GROS DANIEL R	Pacific Telephone
	GROS DANIEL R	Pacific Telephone
	GROS DANIEL R	Pacific Telephone
1956	KIMPLE V R R	Pacific Telephone
	KIMPLE V R R	Pacific Telephone

FINDINGS

4293 COLDWATER CANYON AVE

Year	Uses	Source
2001	XXXX	Haines & Company, Inc.
	XXXX	Haines & Company, Inc.
1970	BAILEY MARCUS MRS	Pacific Telephone
	BAILEY MARCUS MRS	Pacific Telephone
	BAILEY MARCUS MRS	Pacific Telephone
	BAILEY MARCUS MRS	Pacific Telephone
1962	BAILEY LONA	Pacific Telephone
	BAILEY LONA	Pacific Telephone
1940	CARSE RAY A	Los Angeles Directory Co.
	CARSE RAY A	Los Angeles Directory Co.

4294 COLDWATER CANYON AVE

Year	Uses	Source
2001	ATIA Judy	Haines & Company, Inc.
	ATIA Judy	Haines & Company, Inc.
	ATIA Judy	Haines & Company, Inc.
	ATIA Judy	Haines & Company, Inc.
1942	HOOPER Raymond M gas sta	Los Angeles Directory Co.
	HOOPER Raymond M gas sta	Los Angeles Directory Co.

4296 COLDWATER CANYON AVE

Year	Uses	Source
2001	CHONG Ronald	Haines & Company, Inc.
	CHONG Ronald	Haines & Company, Inc.
1970	ERWIN JOHN W	Pacific Telephone
	ERWIN JOHN W	Pacific Telephone
	ERWIN JOHN W	Pacific Telephone
	ERWIN JOHN W	Pacific Telephone

4297 COLDWATER CANYON AVE

Year	Uses	Source
2001	XXXX	Haines & Company, Inc.
	XXXX	Haines & Company, Inc.
1940	MEISENZAHL PHILLIP (O)	Los Angeles Directory Co.
	MEISENZAHL PHILLIP (O)	Los Angeles Directory Co.

4298 COLDWATER CANYON AVE

Year	Uses	Source
2001	XXXX	Haines & Company, Inc.

FINDINGS

Year	Uses	Source
2001	XXXX	Haines & Company, Inc.

4299 COLDWATER CANYON AVE

Year	Uses	Source
1975	Akers Tom	Pacific Telephone
	Akers Tom	Pacific Telephone
1970	DAVIS RUSSELL F	Pacific Telephone
	DAVIS RUSSELL F	Pacific Telephone
	DAVIS RUSSELL F	Pacific Telephone
	DAVIS RUSSELL F	Pacific Telephone
1962	CRANSTON ALICE B	Pacific Telephone
	CRANSTON ALICE B	Pacific Telephone
1950	ELLIOTT H H R	Pacific Telephone
	ELLIOTT H H R	Pacific Telephone
	ELLIOTT H H R	Pacific Telephone
	ELLIOTT H H R	Pacific Telephone

4302 COLDWATER CANYON AVE

Year	Uses	Source
1970	BUTCHER BESSIE E	Pacific Telephone
	BUTCHER BESSIE E	Pacific Telephone
	BUTCHER BESSIE E	Pacific Telephone
	BUTCHER BESSIE E	Pacific Telephone
1962	BUTCHER BESSIE E	Pacific Telephone
	BUTCHER BESSIE E	Pacific Telephone
1956	BUTCHER BESSIE E	Pacific Telephone
	BUTCHER BESSIE E	Pacific Telephone
1950	HEARNE J C R	Pacific Telephone
	HEARNE J C R	Pacific Telephone
	HEARNE J C R	Pacific Telephone
	HEARNE J C R	Pacific Telephone
1940	LENNAN CATH MRS	Los Angeles Directory Co.
	LENNAN CATH MRS	Los Angeles Directory Co.

4303 COLDWATER CANYON AVE

Year	Uses	Source
2001	HUBBS Lynda	Haines & Company, Inc.
	HUBBS Lynda	Haines & Company, Inc.
1985	Abravanel David	Pacific Bell

FINDINGS

Year	Uses	Source
1985	Abravanel David	Pacific Bell
1956	AULD JERRY E	Pacific Telephone
	AULD JERRY E	Pacific Telephone
1950	AULD JERRY E R	Pacific Telephone
	AULD JERRY E R	Pacific Telephone
	AULD JERRY E R	Pacific Telephone
	AULD JERRY E R	Pacific Telephone

4304 COLDWATER CANYON AVE

Year	Uses	Source
2001	VIGNES Miguel	Haines & Company, Inc.
	VIGNES Miguel	Haines & Company, Inc.
1985	Menslage Frederic Allen	Pacific Bell
	Ment L	Pacific Bell
	Menslage Frederic Allen	Pacific Bell
	Ment L	Pacific Bell
1962	RITTENBAND VICTOR	Pacific Telephone
	CHAMBERS ETHEL MRS	Pacific Telephone
	CHAMBERS ETHEL MRS	Pacific Telephone
	RITTENBAND VICTOR	Pacific Telephone
1956	CHAMBERS ETHEL MRS	Pacific Telephone
	CHAMBERS ETHEL MRS	Pacific Telephone
1950	CHAMBERS ETHEL MRS R	Pacific Telephone
	CHAMBERS ETHEL MRS R	Pacific Telephone
	CHAMBERS ETHEL MRS R	Pacific Telephone
	CHAMBERS ETHEL MRS R	Pacific Telephone

4307 COLDWATER CANYON AVE

Year	Uses	Source
2001	HUBBS Lynda	Haines & Company, Inc.
	HUBBS Lynda	Haines & Company, Inc.
1985	Moniri Mohammad	Pacific Bell
	Moais Tony	Pacific Bell
	Monitronix	Pacific Bell
	Moais Tony	Pacific Bell
	Monitronix	Pacific Bell
	Moniri Mohammad	Pacific Bell
1956	POLLAK LAURA JANE	Pacific Telephone
	POLLAK LAURA JANE	Pacific Telephone

FINDINGS

Year	Uses	Source
1950	POLLAK LAURA JANE R	Pacific Telephone
	POLLAK LAURA JANE R	Pacific Telephone
	POLLAK LAURA JANE R	Pacific Telephone
	POLLAK LAURA JANE R	Pacific Telephone

4310 COLDWATER CANYON AVE

Year	Uses	Source
2001	KAHILI Issam	Haines & Company, Inc.
	KAHILI Issam	Haines & Company, Inc.
1956	SMITH ELIZABETH R	Pacific Telephone
	SMITH ELIZABETH R	Pacific Telephone
1950	GAGE MABEL E R	Pacific Telephone
	GAGE MABEL E R	Pacific Telephone
	GAGE MABEL E R	Pacific Telephone
	GAGE MABEL E R	Pacific Telephone
1940	ATWOOD CLYDE K (O)	Los Angeles Directory Co.

4311 COLDWATER CANYON AVE

Year	Uses	Source
2001	SINOTTE Lorene	Haines & Company, Inc.
	DE Maison Denise A	Haines & Company, Inc.
	SINOTTE Lorene	Haines & Company, Inc.
	DE Maison Denise A	Haines & Company, Inc.
1985	Jackson Ann M	Pacific Bell
	Henderson A	Pacific Bell
	Jackson Ann M	Pacific Bell
	Henderson A	Pacific Bell
1975	Helcman Andre	Pacific Telephone
	Helcman Andre	Pacific Telephone
1970	SUNDERLAND HENRY	Pacific Telephone
	SUNDERLAND HENRY	Pacific Telephone
	SUNDERLAND HENRY	Pacific Telephone
	SUNDERLAND HENRY	Pacific Telephone
1967	Bianco A	Pacific Telephone
	Bianco A	Pacific Telephone
1962	GRANA VITO	Pacific Telephone
	GRANA VITO	Pacific Telephone
1956	JIZMEJIAN AGHAVNI	Pacific Telephone
	GOMPERTZ GEO	Pacific Telephone

FINDINGS

Year	Uses	Source
1956	GOMPERTZ GEO	Pacific Telephone
	JIZMEJIAN AGHAVNI	Pacific Telephone
1950	JIZMEJIAN MAX R	Pacific Telephone
	JIZMEJIAN MAX R	Pacific Telephone
	JIZMEJIAN MAX R	Pacific Telephone
	JIZMEJIAN MAX R	Pacific Telephone

4312 COLDWATER CANYON AVE

Year	Uses	Source
2001	RODRIGUEZ Maria H	Haines & Company, Inc.
	RODRIGUEZ Maria H	Haines & Company, Inc.
1970	BUCKLEY FRANCES	Pacific Telephone
	BUCKLEY FRANCES	Pacific Telephone
	BUCKLEY FRANCES	Pacific Telephone
	BUCKLEY FRANCES	Pacific Telephone
1956	ANDERS TED C	Pacific Telephone
	ANDERS TED C	Pacific Telephone

4315 COLDWATER CANYON AVE

Year	Uses	Source
2001	XXXX	Haines & Company, Inc.
	XXXX	Haines & Company, Inc.
1985	Golden Construction Co	Pacific Bell
	Golden Construction Co	Pacific Bell
1975	Stassinos Gerry	Pacific Telephone
	Stassinos Gerry	Pacific Telephone
1970	SANDRY FRANK H	Pacific Telephone
	SANDRY FRANK H	Pacific Telephone
	SANDRY FRANK H	Pacific Telephone
	SANDRY FRANK H	Pacific Telephone
1962	SANDRY FRANK H	Pacific Telephone
	SANDRY FRANK H	Pacific Telephone
1956	SANDRY FRANK H	Pacific Telephone
	SANDRY FRANK H	Pacific Telephone
1950	SANDIY FRANK H R	Pacific Telephone
	SANDIY FRANK H R	Pacific Telephone
	SANDIY FRANK H R	Pacific Telephone
	SANDIY FRANK H R	Pacific Telephone
1940	WILLIFORD THEO W	Los Angeles Directory Co.

FINDINGS

4316 COLDWATER CANYON AVE

Year	Uses	Source
2001	XXXX	Haines & Company, Inc.
1985	Delta Construction Co	Pacific Bell
1975	Peters Paula	Pacific Telephone
1970	O CALLAGHAN GEO B	Pacific Telephone
	O CALLAGHAN GEO B	Pacific Telephone
1962	O CALLAGHAN GEAO B	Pacific Telephone
1956	O CALLAGHAN GEO B	Pacific Telephone
1950	O CALLAGHAN GEO B R	Pacific Telephone
	O CALLAGHAN GEO B R	Pacific Telephone
1940	WALDHANZ JOS S (O)	Los Angeles Directory Co.

4320 COLDWATER CANYON AVE

Year	Uses	Source
2001	APARTMENTS	Haines & Company, Inc.
	MCCANN John	Haines & Company, Inc.
	MULLAILY Patrick	Haines & Company, Inc.
	ZIDE R	Haines & Company, Inc.
	OROURKE Tim	Haines & Company, Inc.
	FERRIS Theodore	Haines & Company, Inc.
1991	Weiderman David	Pacific Bell
	Welder Vered	Pacific Bell
	Weidle Florence	Pacific Bell

4321 COLDWATER CANYON AVE

Year	Uses	Source
2001	XXXX	Haines & Company, Inc.
	XXXX	Haines & Company, Inc.
1962	EARNST FRANK E	Pacific Telephone
	EARNST FRANK E	Pacific Telephone
1956	EARNST FRANK E	Pacific Telephone
	EARNST FRANK E	Pacific Telephone
1950	FAULKNER BOB R	Pacific Telephone
	FAULKNER BOB R	Pacific Telephone
	FAULKNER BOB R	Pacific Telephone
	FAULKNER BOB R	Pacific Telephone
1940	ANDERSON CARROLL (O)	Los Angeles Directory Co.

FINDINGS

4324 COLDWATER CANYON AVE

Year	Uses	Source
1975	Berrones Porfirio Paul	Pacific Telephone
1970	MAYER JEFF	Pacific Telephone
	MAYER R	Pacific Telephone
	MAYER R	Pacific Telephone
	MAYER JEFF	Pacific Telephone
1962	JUNANOW JACK	Pacific Telephone
1956	MCCLELLAN DON W	Pacific Telephone
1950	MCCLELLAN DON W R	Pacific Telephone
	MCCLELLAN DON W R	Pacific Telephone
1940	ANDREWS REX J (O)	Los Angeles Directory Co.

4325 COLDWATER CANYON AVE

Year	Uses	Source
2001	MERRILL Suzanne	Haines & Company, Inc.
	MERRILL Suzanne	Haines & Company, Inc.
1970	DORADO JOSE	Pacific Telephone
	DORADO JOSE	Pacific Telephone
	DORADO JOSE	Pacific Telephone
	DORADO JOSE	Pacific Telephone
1950	SPOONER ABBY L MRS R	Pacific Telephone
	SPOONER ABBY L MRS R	Pacific Telephone
	SPOONER ABBY L MRS R	Pacific Telephone
	SPOONER ABBY L MRS R	Pacific Telephone
1940	ANDREW WM (O)	Los Angeles Directory Co.

4326 COLDWATER CANYON AVE

Year	Uses	Source
2001	SPIEGELMAN J MARVIN DR	Haines & Company, Inc.
1985	Spiegelman J Marvin Ph D	Pacific Bell
1962	HENNESSY JAS PATRICK	Pacific Telephone
1956	HENNESSY JAS PATRICK	Pacific Telephone
1950	HENNESSY JAS PATRICK R	Pacific Telephone
	HENNESSY JAS PATRICK R	Pacific Telephone
1940	BUSCH HARRY	Los Angeles Directory Co.

4331 COLDWATER CANYON AVE

Year	Uses	Source
2001	MERRILL Suzanne	Haines & Company, Inc.

Year	Uses	Source
1985	Sarklslan H	Pacific Bell
1970	SARKISIAN H	Pacific Telephone
	SARKISIAN H	Pacific Telephone
1962	SARKISIAN H	Pacific Telephone
1956	SARKISIAN H	Pacific Telephone
1950	SARKISIAN H R	Pacific Telephone
	SARKISIAN H R	Pacific Telephone
1940	GAGE ROY (O)	Los Angeles Directory Co.

4332 COLDWATER CANYON AVE

Year	Uses	Source
2001	SPOSITO John C	Haines & Company, Inc.
1985	Latvala Terry Wayne	Pacific Bell
	Latz R	Pacific Bell
	Cole Douglas A	Pacific Bell
1962	DONATH HANNAH	Pacific Telephone
1956	GERMAKIAN IRENE	Pacific Telephone
	WHITE IRENE	Pacific Telephone
1950	WHITE IRENE MRS R	Pacific Telephone
	GERMAKIAN P MRS R	Pacific Telephone
	WHITE IRENE MRS R	Pacific Telephone
	GERMAKIAN P MRS R	Pacific Telephone
1940	HENNESSY JAS P (O)	Los Angeles Directory Co.

4219A COLDWATER CANYON AVE

Year	Uses	Source
1970	HAAS ED & BILL RICHMOND	Pacific Telephone
	RICHMOND BILL & ED HAAS	Pacific Telephone
	HAAS ED & BILL RICHMOND	Pacific Telephone
	RICHMOND BILL & ED HAAS	Pacific Telephone
	RICHMOND BILL & ED HAAS	Pacific Telephone
	HAAS ED & BILL RICHMOND	Pacific Telephone
	RICHMOND BILL & ED HAAS	Pacific Telephone
	HAAS ED & BILL RICHMOND	Pacific Telephone

DICKENS ST

12903 DICKENS ST

Year	Uses	Source
2014	G VIRGIN	Cole Information Services

FINDINGS

Year	Uses	Source
2006	LEE Robert	Haines Company, Inc.
2004	BONNIE ODA	Cole Information Services
2001	AZARIA Stephanie E	Haines & Company, Inc.
	ALEXANDER Albert	Haines & Company, Inc.
1985	Taylor Amalla	Pacific Bell
	Taylor Alvin	Pacific Bell
1980	TAYLOR ALVIN	Pacific Telephone
1970	TAUBE E L DR	Pacific Telephone
	TAUBE E L DR	Pacific Telephone
1956	JACOBS HARRY R	Pacific Telephone
1950	WOOD EARL F R	Pacific Telephone
	WOOD EARL F R	Pacific Telephone

12911 DICKENS ST

Year	Uses	Source
2006	WOLF Richard	Haines Company, Inc.
2004	RICHARD WOLF	Cole Information Services
2001	WOLF Richard	Haines & Company, Inc.
1991	Flores C O	Pacific Bell
1985	Flores C O	Pacific Bell
1980	FLORES C O	Pacific Telephone
1970	FLORES C O	Pacific Telephone
	FLORES C O	Pacific Telephone
1962	FLORES C O	Pacific Telephone
1956	NITTINGER EDGAR MRS	Pacific Telephone
1950	NITTINGER EDGAR MRS R	Pacific Telephone
	NITTINGER EDGAR MRS R	Pacific Telephone

12912 DICKENS ST

Year	Uses	Source
2014	STELLA MORRIS	Cole Information Services
2009	STELLA MORRIS	Cole Information Services
2006	MORRIS Stella	Haines Company, Inc.
2004	PRAPAI BOONYINDEE	Cole Information Services
2001	MORRIS Stella	Haines & Company, Inc.
1999	STELLA MORRIS	Cole Information Services

FINDINGS

12917 DICKENS ST

Year	Uses	Source
2014	COOKIE KOOMPRAPUN	Cole Information Services
2009	NIDA VARAPHONG	Cole Information Services
2006	e KOOMPRAPUN Pav In	Haines Company, Inc.
2004	OCCUPANT UNKNOWN	Cole Information Services
2001	KOSS Robert	Haines & Company, Inc.
1999	NIDA VARAPHONG	Cole Information Services
1994	PRESTON, RICHARD	Cole Information Services
1991	Cappella Lou	Pacific Bell
1980	BERNSTEIN JERRY A	Pacific Telephone
	BERNSTEIN ALBERT	Pacific Telephone

12920 DICKENS ST

Year	Uses	Source
2014	OCCUPANT UNKNOWN	Cole Information Services
2009	KRISTI KAYLOR	Cole Information Services
2006	SHIRRIFF Catherine	Haines Company, Inc.
2004	OCCUPANT UNKNOWN	Cole Information Services
2001	SHIRRIFF Catherine	Haines & Company, Inc.
1999	KRISTI KAYLOR	Cole Information Services
1976	Katzer Jeffrey	Pacific Telephone
1970	THEIS FRANK A	Pacific Telephone
	THEIS FRANK A	Pacific Telephone
1962	THEIS FRANK A	Pacific Telephone
1956	THEIS FRANK A R	Pacific Telephone
1950	THEIS FRANK A R	Pacific Telephone
	THEIS FRANK A R	Pacific Telephone

12921 DICKENS ST

Year	Uses	Source
2014	JACKIE BRIDGETT	Cole Information Services
2009	PHILIP BOWLES	Cole Information Services
2006	a BOWLES Philip R	Haines Company, Inc.
2004	PHILIP BOWLES	Cole Information Services
2001	BOWLES Philip R	Haines & Company, Inc.
1999	PHILIP BOWLES	Cole Information Services
1995	Bowles Philip R	Pacific Bell
1994	BOWLES, PHILIP R	Cole Information Services
1991	Bowles Philip R	Pacific Bell

Year	Uses	Source
1985	Bowles Philip R	Pacific Bell
1980	BOWLES PHILIP R	Pacific Telephone
1970	BOWLES PHILIP R	Pacific Telephone
	BOWLES CHRISTOPHER	Pacific Telephone
	BOWLES PHILIP R	Pacific Telephone
	BOWLES CHRISTOPHER	Pacific Telephone
1962	BOWLES PHILIP R	Pacific Telephone
1956	BOWLES PHILIP R	Pacific Telephone
1950	BOWLES PHILIP R R	Pacific Telephone
	BOWLES PHILIP R R	Pacific Telephone

FAIRWAY AVE

3968 FAIRWAY AVE

Year	Uses	Source
2014	VICTOR FRANTZ	Cole Information Services
2009	VICTORIA D FRANTZ CO	Cole Information Services
	VICTORIA FRANTZ	Cole Information Services
2004	VICTORIA FRANTZ	Cole Information Services
1999	VICTORIA FRANTZ	Cole Information Services

3978 FAIRWAY AVE

Year	Uses	Source
2009	OCCUPANT UNKNOWN	Cole Information Services
2004	OCCUPANT UNKNOWN	Cole Information Services
2001	DENTON Timothy	Haines & Company, Inc.

4010 FAIRWAY AVE

Year	Uses	Source
2014	SHAALEMI AZIM	Cole Information Services
	SHAALEMI AZIM	Cole Information Services
2009	SUPERSONIC TRAVEL	Cole Information Services
	W HAMILTON	Cole Information Services
	SUPERSONIC TRAVEL	Cole Information Services
	W HAMILTON	Cole Information Services
2006	SHAALEMIAzim	Haines Company, Inc.
	SUPERSONIC	Haines Company, Inc.
	TRAVEL	Haines Company, Inc.
	SUPERSONIC	Haines Company, Inc.
	TRAVEL HOLLYWD YAMAMOTORS	Haines Company, Inc.

FINDINGS

Year	Uses	Source
2006	TRAVEL	Haines Company, Inc.
	SUPERSONIC	Haines Company, Inc.
	SHAALEMIAzim	Haines Company, Inc.
	SUPERSONIC	Haines Company, Inc.
	TRAVEL HOLLYWD YAMAMOTORS	Haines Company, Inc.
2001	AMIRI Madina	Haines & Company, Inc.
	AMIRI Madina	Haines & Company, Inc.
1999	W HAMILTON	Cole Information Services
	W HAMILTON	Cole Information Services
1991	Bennett Farrell	Pacific Bell
	Bennett Federico Jr	Pacific Bell
1985	Pacelli Well And Bennett	Pacific Bell
	Bennett Farrell	Pacific Bell
	Pacelli Well And Bennett	Pacific Bell
1980	BENNETT FARRELL	Pacific Telephone
1970	KORCOK JUNE	Pacific Telephone
	MORRIS JUNE	Pacific Telephone
	KORCOK JUNE	Pacific Telephone
	MORRIS JUNE	Pacific Telephone
	KORCOK JUNE	Pacific Telephone
	MORRIS JUNE	Pacific Telephone
	MORRIS JUNE	Pacific Telephone
	KORCOK JUNE	Pacific Telephone
1962	EVANS HOWARD T	Pacific Telephone
	EVANS HOWARD T	Pacific Telephone
1956	EVANS HOWARD T	Pacific Telephone
	EVANS HOWARD T	Pacific Telephone
1950	JENKINS LULU MARIE R	Pacific Telephone
	JENKINS LULU MARIE R	Pacific Telephone
	JENKINS LULU MARIE R	Pacific Telephone
	JENKINS LULU MARIE R	Pacific Telephone
1942	DICKSON Saml E optom	Los Angeles Directory Co.
	DICKSON Saml E optom	Los Angeles Directory Co.
1937	DICKSON Saml E optom	Los Angeles Directory Co.
	DICKSON Saml E optom	Los Angeles Directory Co.
1933	DICKSON Saml E optom	Los Angeles Directory Co.
	DICKSON Saml E optom	Los Angeles Directory Co.

FINDINGS

4026 FAIRWAY AVE

Year	Uses	Source
2014	AARON SHAPIRO	Cole Information Services
	AARON SHAPIRO	Cole Information Services
2009	JAN SHAPIRO	Cole Information Services
	JAN SHAPIRO	Cole Information Services
2006	SHAPIRO Aaron D	Haines Company, Inc.
	SHAPIRO Aaron D	Haines Company, Inc.
2004	JAN SHAPIRO	Cole Information Services
	JAN SHAPIRO	Cole Information Services
2001	SHAPIRO Aaron	Haines & Company, Inc.
	SHAPIRO Aaron	Haines & Company, Inc.
1999	JAN SHAPIRO	Cole Information Services
	JAN SHAPIRO	Cole Information Services
1970	GRANUCCI PHILLIP C	Pacific Telephone
	GRANUCCI PHILLIP C	Pacific Telephone
	GRANUCCI PHILLIP C	Pacific Telephone
	GRANUCCI PHILLIP C	Pacific Telephone
1962	SHANSKE CHAS	Pacific Telephone

4036 FAIRWAY AVE

Year	Uses	Source
2014	REYNALDO SACAPANO	Cole Information Services
	REYNALDO SACAPANO	Cole Information Services
2009	REYNALDO SACAPANO	Cole Information Services
	REYNALDO SACAPANO	Cole Information Services
2006	SACAPANO Reynaldo	Haines Company, Inc.
	SACAPANO Reynaldo	Haines Company, Inc.
2004	REYNALDO SACAPANO	Cole Information Services
	REYNALDO SACAPANO	Cole Information Services
2001	SACAPANO Aida	Haines & Company, Inc.
	SACAPANO Aida	Haines & Company, Inc.
1999	REYNALDO SACAPANO	Cole Information Services
	REYNALDO SACAPANO	Cole Information Services

4050 FAIRWAY AVE

Year	Uses	Source
2014	LICIA SOUSA	Cole Information Services
	KOREL TUNADOR	Cole Information Services
	LICIA SOUSA	Cole Information Services

FINDINGS

Year	Uses	Source
2014	KOREL TUNADOR	Cole Information Services
2009	JULIE SHIMER	Cole Information Services
	JOSEPH CHIEN	Cole Information Services
	JULIE SHIMER	Cole Information Services
	JOSEPH CHIEN	Cole Information Services
2006	o BURRIT Scnt	Haines Company, Inc.
	o BURRIT Scnt	Haines Company, Inc.
2004	RACHEL FRENCH	Cole Information Services
	VALARIE KIRKBRIDE	Cole Information Services
	LISA GRIFFITH	Cole Information Services
	CHRISTOPHER SIEGFRIED	Cole Information Services
	LINDY GAMBLE	Cole Information Services
	RACHEL FRENCH	Cole Information Services
	VALARIE KIRKBRIDE	Cole Information Services
	LISA GRIFFITH	Cole Information Services
	CHRISTOPHER SIEGFRIED	Cole Information Services
	LINDY GAMBLE	Cole Information Services
2001	LAYTON Jennifer	Haines & Company, Inc.
	SLOME Kaplan	Haines & Company, Inc.
	SLOME Kaplan	Haines & Company, Inc.
	LAYTON Jennifer	Haines & Company, Inc.
1999	JULIE SHIMER	Cole Information Services
	JOSEPH CHIEN	Cole Information Services
	JULIE SHIMER	Cole Information Services
	JOSEPH CHIEN	Cole Information Services
1995	Singh BRGDDS	Pacific Bell
	I Singh Farook	Pacific Bell
	Singh BRGDDS	Pacific Bell
	I Singh Farook	Pacific Bell
1994	LLEWELLYN, D E	Cole Information Services
	LLEWELLYN, D E	Cole Information Services
1985	Stoddard Caleb	Pacific Bell
	Stoddard Caleb	Pacific Bell
1970	KIEFER ROBT	Pacific Telephone
	KIEFER ROBT	Pacific Telephone
	KIEFER ROBT	Pacific Telephone
	KIEFER ROBT	Pacific Telephone
1962	RHODES ALAN	Pacific Telephone

Year	Uses	Source
1962	VERDLER PAUL A	Pacific Telephone
	RHODES ALAN	Pacific Telephone
	VERDLER PAUL A	Pacific Telephone

4058 FAIRWAY AVE

Year	Uses	Source
1980	D A F CONTROL INC	Pacific Telephone
	D A F CONTROL INC	Pacific Telephone
1962	VESPER HOUSE	Pacific Telephone
	VALLEY HOME FOR WOMEN	Pacific Telephone
	BARKAS ANN	Pacific Telephone
	VESPER HOUSE	Pacific Telephone
	VALLEY HOME FOR WOMEN	Pacific Telephone
	BARKAS ANN	Pacific Telephone
1956	LEHR MANUEL	Pacific Telephone
	LEHR MANUEL	Pacific Telephone
1950	TYLERSMITH CHAS W R	Pacific Telephone
	TYLERSMITH CHAS W R	Pacific Telephone
	TYLERSMITH CHAS W R	Pacific Telephone
	TYLERSMITH CHAS W R	Pacific Telephone

GOODLAND AVE

4019 GOODLAND AVE

Year	Uses	Source
2014	MICHAEL SHER	Cole Information Services
2009	MICHAEL SHER	Cole Information Services
2006	DEKTORPa It	Haines Company, Inc.
	SHERMichael	Haines Company, Inc.
2004	MICHAEL SHER	Cole Information Services
1999	MICHAEL SHER	Cole Information Services
1995	Sher Michael	Pacific Bell
	Sher Nicholas	Pacific Bell
1994	SHER, MICHAEL	Cole Information Services
1991	Sher Michael	Pacific Bell

4029 GOODLAND AVE

Year	Uses	Source
2014	JOHN MINASIAN	Cole Information Services
2009	JOHN MINASIAN	Cole Information Services

FINDINGS

Year	Uses	Source
2006	o MINASIANJohn	Haines Company, Inc.
2004	OCCUPANT UNKNOWN	Cole Information Services
1999	JOHN MINASIAN	Cole Information Services

4035 GOODLAND AVE

Year	Uses	Source
2014	ROBIN FREDRIKSZ	Cole Information Services
2009	ROBIN FREDRIKSZ	Cole Information Services
2006	SACKERMANCariene	Haines Company, Inc.
1999	ROBIN FREDRIKSZ	Cole Information Services
	BADHAM COMPANY THE	Cole Information Services
1980	ORDAS JESSICA	Pacific Telephone

4041 GOODLAND AVE

Year	Uses	Source
2014	JIM JACKSON	Cole Information Services
2009	JIM JACKSON	Cole Information Services
2006	e JACKSON Jim	Haines Company, Inc.
2004	JAMES JACKSON	Cole Information Services
1999	JIM JACKSON	Cole Information Services

4056 GOODLAND AVE

Year	Uses	Source
1962	THOMPSON GEO A	Pacific Telephone
1956	THOMPSON GEO A R	Pacific Telephone
1950	THOMPSON GEO A R	Pacific Telephone
	THOMPSON GEO A R	Pacific Telephone

4057 GOODLAND AVE

Year	Uses	Source
1950	PLATING ENGNRNG CO	Pacific Telephone
	PLATING ENGNRNG CO	Pacific Telephone

4062 GOODLAND AVE

Year	Uses	Source
1950	GLENN JAS N R	Pacific Telephone
	GLENN JAS N R	Pacific Telephone

FINDINGS

4100 GOODLAND AVE

Year	Uses	Source
2014	SEAMUS RUANE	Cole Information Services
2009	BARBARA BENOUALID	Cole Information Services
2006	BGURALNICK Mark	Haines Company, Inc.
	GURALNICKMadt	Haines Company, Inc.
2004	JULES REINGOLD	Cole Information Services
2001	REINGOLD Julia	Haines & Company, Inc.
1999	BARBARA BENOUALID	Cole Information Services
1950	ROSS ROY J R	Pacific Telephone
	ROSS ROY J R	Pacific Telephone

4101 GOODLAND AVE

Year	Uses	Source
2014	TIMOTHY MEAGHER	Cole Information Services
	TIMOTHY MEAGHER	Cole Information Services
2009	STRATEGIC RESULTS INC	Cole Information Services
	TIMOTHY MEAGHER	Cole Information Services
	STRATEGIC RESULTS INC	Cole Information Services
	TIMOTHY MEAGHER	Cole Information Services
2006	e MEAGHERTimothy	Haines Company, Inc.
	e MEAGHERTimothy	Haines Company, Inc.
2004	TIMOTHY MEAGHER	Cole Information Services
	TIMOTHY MEAGHER	Cole Information Services
2001	MEAGHER Timothy	Haines & Company, Inc.
1999	TIMOTHY MEAGHER	Cole Information Services
	TIMOTHY MEAGHER	Cole Information Services
1995	Jacobson Steven	Pacific Bell
	Jacobson Steven	Pacific Bell
1994	JACOBSON, STEVEN	Cole Information Services
	JACOBSON, STEVEN	Cole Information Services
1991	Jacobson Steven	Pacific Bell
	Jacobson Susan & Richard Nor	Pacific Bell
	Jacobson Swartz & Co	Pacific Bell
	Jacobson Swartz & Co	Pacific Bell
	Jacobson Susan & Richard Nor	Pacific Bell
	Jacobson Steven	Pacific Bell
1985	Jacobson Steven	Pacific Bell
	Jacobson Susan & Richard	Pacific Bell
	Jacobson Steven	Pacific Bell

FINDINGS

Year	Uses	Source
1985	Jacobson Susan & Richard	Pacific Bell
1950	MEHAN JOHN C R	Pacific Telephone
	MEHAN JOHN C R	Pacific Telephone

4103 GOODLAND AVE

Year	Uses	Source
1956	FLORES JOHN Z R	Pacific Telephone
1950	FLORES JOHN Z R	Pacific Telephone
	FLORES JOHN Z R	Pacific Telephone

4104 GOODLAND AVE

Year	Uses	Source
2009	LUKE VESELIC	Cole Information Services
2006	e VESEUCLuke	Haines Company, Inc.
2004	LUKE VESELIC	Cole Information Services
2001	VESELIC Luke	Haines & Company, Inc.
1999	LUKE VESELIC	Cole Information Services
1956	ADAMS RALPH GLENN SR R	Pacific Telephone
1950	ADAMS RALNH G SR R	Pacific Telephone
	ADAMS RALNH G SR R	Pacific Telephone

4107 GOODLAND AVE

Year	Uses	Source
2014	DAVID WATTS	Cole Information Services
	DAVID WATTS	Cole Information Services
2009	DAVID WATTS	Cole Information Services
	DAVID WATTS	Cole Information Services
2006	WATTS David	Haines Company, Inc.
	REISSJ	Haines Company, Inc.
	WATTS David	Haines Company, Inc.
	REISSJ	Haines Company, Inc.
2004	JUSTINE REISS	Cole Information Services
	JUSTINE REISS	Cole Information Services
2001	WATTS David	Haines & Company, Inc.
	REISS J	Haines & Company, Inc.
1999	DAVID WATTS	Cole Information Services
	DAVID WATTS	Cole Information Services
1980	VOGEL C PAUL	Pacific Telephone
	VOGEL C PAUL	Pacific Telephone

FINDINGS

Year	Uses	Source
1970	VOGEL C PAUL	Pacific Telephone
	VOGEL C PAUL	Pacific Telephone
1967	Vogel C Paul	Pacific Telephone
1962	Vogel C Paul	Pacific Telephone
	VOGEL C PAUL	Pacific Telephone
1958	Vogel C Paul	Pacific Telephone
1956	VOGEL C PAUL	Pacific Telephone

4110 GOODLAND AVE

Year	Uses	Source
2014	DANIEL SHYCOFF	Cole Information Services
2009	DANIEL SHYCOFF	Cole Information Services
2006	SHYCOFF Daniel L	Haines Company, Inc.
2004	DANIEL SHYCOFF	Cole Information Services
2001	SHYCOFF Daniel	Haines & Company, Inc.
1999	DANIEL SHYCOFF	Cole Information Services
1991	Shycoff Dan I	Pacific Bell
	Shyne O	Pacific Bell
	Shymkovich B	Pacific Bell
	Shyffer Herman & Mary	Pacific Bell
	Shyne O	Pacific Bell
	Shycoff Dan I	Pacific Bell
	Shyffer Herman & Mary	Pacific Bell
	Shymkovich B	Pacific Bell
1985	Shycoff Dan I	Pacific Bell
	Shycoff Dan I	Pacific Bell
1980	SHYCOFF DANL	Pacific Telephone
	SHYCOFF DANL	Pacific Telephone
1950	CARLOW MARTIN R	Pacific Telephone
	CARLOW MARTIN R	Pacific Telephone

4112 GOODLAND AVE

Year	Uses	Source
1956	KINOSHITA HENRY S R	Pacific Telephone
1950	KINOSHITA HENRY S R	Pacific Telephone
	KINOSHITA HENRY S R	Pacific Telephone

FINDINGS

4115 GOODLAND AVE

Year	Uses	Source
2014	APRIL HOWARD	Cole Information Services
	APRIL HOWARD	Cole Information Services
2009	DAVID HOWARD	Cole Information Services
	DAVID HOWARD	Cole Information Services
2006	HOWARD April	Haines Company, Inc.
	HOWARD Apri	Haines Company, Inc.
	HOWARD Apri	Haines Company, Inc.
	HOWARD April	Haines Company, Inc.
2004	DAVID HOWARD	Cole Information Services
	DAVID HOWARD	Cole Information Services
2001	HOWARD April	Haines & Company, Inc.
1999	DAVID HOWARD	Cole Information Services
	DAVID HOWARD	Cole Information Services

4116 GOODLAND AVE

Year	Uses	Source
1950	HUTH MARY R	Pacific Telephone
	HUTH MARY R	Pacific Telephone

4122 GOODLAND AVE

Year	Uses	Source
1956	AUGUSTUS CHAS H R	Pacific Telephone
1950	AUGUSTUS CHAS H R	Pacific Telephone
	AUGUSTUS CHAS H R	Pacific Telephone

4130 GOODLAND AVE

Year	Uses	Source
1950	SOUTHERN COUNTIES GAS CO OF CALIF	Pacific Telephone
	SOUTHERN COUNTIES GAS CO OF CALIF	Pacific Telephone
	SOUTHERN COUNTIES GAS CO OF CALIF	Pacific Telephone
	SOUTHERN COUNTIES GAS CO OF CALIF	Pacific Telephone

4205 GOODLAND AVE

Year	Uses	Source
2014	KIRK STARK	Cole Information Services
2009	OCCUPANT UNKNOWN	Cole Information Services

FINDINGS

Year	Uses	Source
2006	STARKOrk J	Haines Company, Inc.
2004	KAREN SITNEY	Cole Information Services
2001	EGLASH Jeffrey	Haines & Company, Inc.
1999	TUTTLE A FROST	Cole Information Services
1995	Tuttle A Frost	Pacific Bell
1994	TUTTLE, ALICE F	Cole Information Services
1991	Tuttle A Frost	Pacific Bell
1980	TUTTLE A FROST	Pacific Telephone
1950	CRAVEN JOHN R	Pacific Telephone
	CRAVEN JOHN R	Pacific Telephone

4210 GOODLAND AVE

Year	Uses	Source
2014	ADRIAN OFARRILL	Cole Information Services
2009	ANTHONY OFARRILL	Cole Information Services
2006	OFARRILLAn Ihony	Haines Company, Inc.
2004	ANTHONY OFARRILL	Cole Information Services
2001	OFARRILL Anthony	Haines & Company, Inc.
1999	OCCUPANT UNKNOWN	Cole Information Services
	ANTHONY OFARRILL	Cole Information Services
1995	Space Builders	Pacific Bell

4213 GOODLAND AVE

Year	Uses	Source
2014	JOSEPH CHURCH	Cole Information Services
2009	KIRK STARK	Cole Information Services
	PROLETARIAT CREATIVE	Cole Information Services
2006	CHURCH Joseph	Haines Company, Inc.
2004	KIRK STARK	Cole Information Services
2001	STARK Kirk J	Haines & Company, Inc.
1999	KIRK STARK	Cole Information Services
1995	Proletariat Creative	Pacific Bell

4216 GOODLAND AVE

Year	Uses	Source
2014	WILLIAM CORRAL	Cole Information Services
2009	WILLIAM CORRAL	Cole Information Services
2006	CORRAL William	Haines Company, Inc.
2004	WILLIAM CORRAL	Cole Information Services

FINDINGS

Year	Uses	Source
2001	CORRAL William	Haines & Company, Inc.
1999	WILLIAM CORRAL	Cole Information Services
1995	Steen Suzi P Cty	Pacific Bell
	Steenackers Maximo E J	Pacific Bell
1994	STEENACKERS, MAXIMO E	Cole Information Services
1991	Steenackers Maximo E J	Pacific Bell
1985	Steenackers Manimo E J	Pacific Bell
1980	STEENACKERS MAXIMO E J	Pacific Telephone

4217 GOODLAND AVE

Year	Uses	Source
2014	JOAN PIERSON	Cole Information Services
2009	JOAN PIERSON	Cole Information Services
2006	PIERSON Lois	Haines Company, Inc.
2004	JOAN PIERSON	Cole Information Services
2001	PIERSON Lois	Haines & Company, Inc.
1999	OCCUPANT UNKNOWN	Cole Information Services
	JOAN PIERSON	Cole Information Services
1980	PIERSON ARTHUR J	Pacific Telephone
1970	PIERSON ARTHUR J	Pacific Telephone
	PIERSON ARTHUR J	Pacific Telephone
1962	PIERSON ARTHUR J	Pacific Telephone
1956	PIERSON ARTHUR J	Pacific Telephone
1950	PIERSON ARTHUR J R	Pacific Telephone
	PIERSON ARTHUR J R	Pacific Telephone

4221 GOODLAND AVE

Year	Uses	Source
2014	DAVID ROCHKIND	Cole Information Services
2009	OCCUPANT UNKNOWN	Cole Information Services
2006	No Current Listing	Haines Company, Inc.
2004	OCCUPANT UNKNOWN	Cole Information Services
2001	VIOLA Alfred	Haines & Company, Inc.
1980	VIOLA AL	Pacific Telephone
1975	Viola Jeff	Pacific Telephone
1950	GOTCH NORMAN W R	Pacific Telephone
	GOTCH NORMAN W R	Pacific Telephone

FINDINGS

4222 GOODLAND AVE

Year	Uses	Source
2014	DENNIS SHERWIN	Cole Information Services
2009	DENNIS SHERWIN	Cole Information Services
2004	DENNIS SHERWIN	Cole Information Services
1999	DENNIS SHERWIN	Cole Information Services
1956	KLEIN LARRY	Pacific Telephone
1950	KLEIN LARRY R	Pacific Telephone
	KLEIN LARRY R	Pacific Telephone

4227 GOODLAND AVE

Year	Uses	Source
2014	DANIEL DEHREY	Cole Information Services
2009	HERBERT CAMERON	Cole Information Services
2006	FENELON Gerald E	Haines Company, Inc.
2004	GERALD FENELON	Cole Information Services
2001	FENELON Gerald E	Haines & Company, Inc.
1999	OCCUPANT UNKNOWN	Cole Information Services
1995	Fenelon Gerald E	Pacific Bell
1994	FENELON, GERALD E	Cole Information Services
1991	Fenelon Gerald E	Pacific Bell
	Fenenga Rudy	Pacific Bell
	Feng Hauwen	Pacific Bell
	Feng Jinan	Pacific Bell
1985	Fenelon Gerald E	Pacific Bell
	Feng Hauwen	Pacific Bell
1980	FENDELON GERALD E	Pacific Telephone
1956	KAPLAN SOL	Pacific Telephone
1950	KAPLAN SOL R	Pacific Telephone
	KAPLAN SOL R	Pacific Telephone

4231 GOODLAND AVE

Year	Uses	Source
2014	GREENWALD ARTHUR PRODUCTIONS	Cole Information Services
	ROBERT FISCH	Cole Information Services
2009	ARTHUR GREENWALD PRODUCTIONS	Cole Information Services
	OCCUPANT UNKNOWN	Cole Information Services
2006	GREENWALD Arthur	Haines Company, Inc.
	BROWN Gracelyn	Haines Company, Inc.
	GREENWALD MEDIA	Haines Company, Inc.

FINDINGS

Year	Uses	Source
2004	ARTHUR GREENWALD	Cole Information Services
2001	BROWN Gracelyn	Haines & Company, Inc.
	GREENWALD Arthur	Haines & Company, Inc.
	GREENWALD ARTHUR PRODUCTIONS	Haines & Company, Inc.
1999	GREENWALD ARTHUR PRODUCTIONS	Cole Information Services
1985	Lester Neal	Pacific Bell

4232 GOODLAND AVE

Year	Uses	Source
2014	JOHN DARDEN	Cole Information Services
2009	LOUIS BOURASSA	Cole Information Services
2006	e POER Chas E	Haines Company, Inc.
2004	CHARLES POER	Cole Information Services
2001	POER Chas E	Haines & Company, Inc.
1999	LOUIS BOURASSA	Cole Information Services
1995	Peer Chas E	Pacific Bell
1994	POER, CHARLES E	Cole Information Services
1991	Poer M	Pacific Bell
	Poer John M & Carolyn A	Pacific Bell
	Poer HL	Pacific Bell
	Poer Chas E	Pacific Bell
1985	Poerwoko Ferdinand	Pacific Bell
	Poer John M & Carolyn A	Pacific Bell
	Poer Chas E	Pacific Bell
1980	POER CHAS E	Pacific Telephone
1950	MORGAN L V R	Pacific Telephone
	MORGAN L V R	Pacific Telephone

4233 GOODLAND AVE

Year	Uses	Source
2014	ARON GOLOB	Cole Information Services
2009	ILENE GOLOB	Cole Information Services
2006	No Current Listing	Haines Company, Inc.
2004	ARON GOLOB	Cole Information Services
1999	ILENE GOLOB	Cole Information Services
1950	FISHER NELLIE E R	Pacific Telephone
	FISHER NELLIE E R	Pacific Telephone
1937	Beaty Ernest Charlotte driver	Los Angeles Directory Co.

FINDINGS

4236 GOODLAND AVE

Year	Uses	Source
2014	HIROKO MILLER	Cole Information Services

4238 GOODLAND AVE

Year	Uses	Source
2014	MILLER ANDO	Cole Information Services
2009	MILLER ANDO	Cole Information Services
2006	ANDO MILLERHiroko	Haines Company, Inc.
2004	DANA SCHNEIDER	Cole Information Services
2001	ELLIS Andrea	Haines & Company, Inc.
1999	MILLER ANDO	Cole Information Services

4239 GOODLAND AVE

Year	Uses	Source
2014	ESTHER FELDMAN	Cole Information Services
2009	ESTHER FELDMAN	Cole Information Services
2006	FELDMAN Esther	Haines Company, Inc.
2004	ESTHER FELDMAN	Cole Information Services
2001	FELDMAN Esther	Haines & Company, Inc.
1999	ESTHER FELDMAN	Cole Information Services
1980	FELDMAN E	Pacific Telephone
1950	ZIMRING MARTIN R	Pacific Telephone
	ZIMRING MARTIN R	Pacific Telephone

4242 GOODLAND AVE

Year	Uses	Source
2006	No Current Listing	Haines Company, Inc.
2004	ALEXIS WALKER	Cole Information Services
2001	XXXX	Haines & Company, Inc.
1980	HADLER BETTE	Pacific Telephone
1975	Bultman D J	Pacific Telephone

4243 GOODLAND AVE

Year	Uses	Source
2014	LEE HAXALL	Cole Information Services
2006	e IKAXALL Elizabeth	Haines Company, Inc.
2001	HAXALL Elizabeth	Haines & Company, Inc.
1991	Cusimano John A	Pacific Bell
1950	HELLER BEN R	Pacific Telephone
	HELLER BEN R	Pacific Telephone

FINDINGS

GOODLAND DR

4101 GOODLAND DR

Year	Uses	Source
1970	RELIS THOS	Pacific Telephone
	RELIS THOS	Pacific Telephone
	RELIS THOS	Pacific Telephone
	RELIS THOS	Pacific Telephone

4104 GOODLAND DR

Year	Uses	Source
1970	BLANKSTEIN MARVIN	Pacific Telephone
	BLANKSTEIN MARVIN	Pacific Telephone
	BLANKSTEIN MARVIN	Pacific Telephone
	BLANKSTEIN MARVIN	Pacific Telephone

4110 GOODLAND DR

Year	Uses	Source
1970	CARLOW MARTIN	Pacific Telephone
	CARLOW MARTIN	Pacific Telephone
	CARLOW MARTIN	Pacific Telephone
	CARLOW MARTIN	Pacific Telephone
1962	CARLOW MARTIN	Pacific Telephone
	CARLOW MARTIN	Pacific Telephone
1956	CARLOW MARTIN	Pacific Telephone
	CARLOW MARTIN	Pacific Telephone

4205 GOODLAND DR

Year	Uses	Source
1970	TUTTLE ALICE FROST	Pacific Telephone
	TUTTLE ALICE FROST	Pacific Telephone
1956	GREY ROBT R	Pacific Telephone

4221 GOODLAND DR

Year	Uses	Source
1970	VIOLA ALFRED F	Pacific Telephone
	VIOLA ALFRED F	Pacific Telephone
1962	VIOLA ALFRED F	Pacific Telephone

4239 GOODLAND DR

Year	Uses	Source
1970	MARK SHERWOOD A LT COL	Pacific Telephone
	MARK SHERWOOD A LT COL	Pacific Telephone

4242 GOODLAND DR

Year	Uses	Source
1970	AGNEW LUCILLE SAYLOR	Pacific Telephone
	AGNEW LUCILLE SAYLOR	Pacific Telephone
1962	AGNEW LUCILLE SAYLOR	Pacific Telephone
	AGNEW ROBT D	Pacific Telephone

GOODLAND PL

4000 GOODLAND PL

Year	Uses	Source
2014	MARY CHAN	Cole Information Services
2009	OCCUPANT UNKNOWN	Cole Information Services
2006	a HIRSH Adam	Haines Company, Inc.
2004	OCCUPANT UNKNOWN	Cole Information Services
1985	Amundson Lisa	Pacific Bell
	Amundson M E	Pacific Bell
1980	WELLMAN JOHN	Pacific Telephone
1970	BROWN DAVID	Pacific Telephone
	BROWN DAVID	Pacific Telephone
1956	EWELL EDNA MARY	Pacific Telephone

4008 GOODLAND PL

Year	Uses	Source
1975	Greene James P	Pacific Telephone

4041 GOODLAND PL

Year	Uses	Source
1940	MADISON HAROLD M (O)	Los Angeles Directory Co.

SUNSWEPT DR

3977 SUNSWEPT DR

Year	Uses	Source
1975	Stille Clair W	Pacific Telephone
1970	STILLE CLAIR W	Pacific Telephone

FINDINGS

Year	Uses	Source
1970	STILLE CLAIR W	Pacific Telephone
1962	STILLE CLAIR W	Pacific Telephone

VALLEY SPRING LN

12718 VALLEY SPRING LN

Year	Uses	Source
2014	CHRISTOPHER NIBLEY	Cole Information Services
	DEBORAH RACHMAN	Cole Information Services
2009	CHRISTOPHER NIBLEY	Cole Information Services
2006	No Current Listing	Haines Company, Inc.
2004	CHRISTOPHER NIBLEY	Cole Information Services
	DEBORAH RACHMAN	Cole Information Services
2001	RACHMAN Alvin	Haines & Company, Inc.
1999	CHRISTOPHER NIBLEY	Cole Information Services
1994	RACHMAN, ALVIN	Cole Information Services
1991	Rachman D	Pacific Bell
	Rachman D	Pacific Bell
	Rachman Alvin	Pacific Bell
1985	Rachman D	Pacific Bell
	Rachman Alvin	Pacific Bell
	Rachman D	Pacific Bell
1975	Rachman Alvin	Pacific Telephone
	Rachman Deborah S	Pacific Telephone

12724 VALLEY SPRING LN

Year	Uses	Source
2014	MIKE BERLIN	Cole Information Services
2009	OCCUPANT UNKNOWN	Cole Information Services
2006	a RACHMAN Deborah	Haines Company, Inc.
2004	METRONOME PRODUCTIONS	Cole Information Services
	RENELLE LAPLANTE	Cole Information Services
2001	RACHMAN Deborah	Haines & Company, Inc.
1975	Hayward R M	Pacific Telephone
1940	BUSHMAN RALPH E (O)	Los Angeles Directory Co.

VALLEY SPRING PL

12724 VALLEY SPRING PL

Year	Uses	Source
1980	YOUNG ROGER E	Pacific Telephone
	HAYWARD R M	Pacific Telephone

VALLEYHEART DR

12757 VALLEYHEART DR

Year	Uses	Source
2014	MICHAEL RABKIN	Cole Information Services
	MICHAEL RABKIN	Cole Information Services
2009	OCCUPANT UNKNOWN	Cole Information Services
	OCCUPANT UNKNOWN	Cole Information Services
2006	CANYON AV	Haines Company, Inc.
	TOBINGuy	Haines Company, Inc.
	CANYON AV	Haines Company, Inc.
	TOBINGuy	Haines Company, Inc.
2004	JERE BURNS	Cole Information Services
	JERE BURNS	Cole Information Services
1975	Towne Jay	Pacific Telephone
	Towne Gerald L	Pacific Telephone

12914 VALLEYHEART DR

Year	Uses	Source
2014	TARA BUTLER	Cole Information Services
	JAMES FOSTER	Cole Information Services
	SLOAN RABINOR	Cole Information Services
	YVETTE RIVAS	Cole Information Services
	UZIEL COLON	Cole Information Services
2009	DONOVAN STYLES	Cole Information Services
	DINUSHA DESILVA	Cole Information Services
2006	o MATSUDATak	Haines Company, Inc.
2004	JEFF VERNON	Cole Information Services
	TAK MATSUDA	Cole Information Services
	TOBA GREINETZ	Cole Information Services
	VINCENT NICOLETTI	Cole Information Services
	JOHN DELAURIE	Cole Information Services
1999	DINUSHA DESILVA	Cole Information Services

Year	Uses	Source
1999	DONOVAN STYLES	Cole Information Services
	JVS & ASSOCIATES	Cole Information Services
1994	MOORE, DAVID	Cole Information Services
1985	Hong Roy W	Pacific Bell
	Bares Jos M	Pacific Bell
1975	Patarias Constantine	Pacific Telephone
	Forbes Wm B	Pacific Telephone
	Holtzman Evelyn	Pacific Telephone
	HONGKONG BANK OF CALIFORNIA	Pacific Telephone
	Hong Young Ok	Pacific Telephone
	Forbes Wm B	Pacific Telephone
	Holtzman Evelyn	Pacific Telephone
	Hong Young Ok	Pacific Telephone
	HONGKONG BANK OF CALIFORNIA	Pacific Telephone

12918 VALLEYHEART DR

Year	Uses	Source
1985	Jung Sharon Campbell	Pacific Bell
1975	Carmichael N E	Pacific Telephone
	Kirmer Robt	Pacific Telephone
	Mc Laglen M M	Pacific Telephone

VENTURA BLVD

12711 VENTURA BLVD

Year	Uses	Source
2014	LEE MARTIN CO	Cole Information Services
	JERRYS FAMOUS DELI	Cole Information Services
	1ST CAPITAL BENEFIT ADVISORS	Cole Information Services
	FIONA HUTTON & ASSOCIATES FH&A	Cole Information Services
	LL WINE SPIRITS COMPANY	Cole Information Services
	FRIEDMAN MAXIMILIAN	Cole Information Services
	AUSTIN PETER D & ASSOCIATES INC	Cole Information Services
	ETT ALAN MUSIC	Cole Information Services
	CINEMA CIRCLE	Cole Information Services
	COMMERICAL TALENT	Cole Information Services
	LIZER LAURA & ASSOCIATES	Cole Information Services
	JAGUAR DISTRIBUTION	Cole Information Services
	EVANS JONATHAN LAW OFFICES OF	Cole Information Services

FINDINGS

Year	Uses	Source
2014	MEDIA CITY SOUND	Cole Information Services
	WINTHECH VIDEO	Cole Information Services
	DAVID ROSE PUBLISHING CO	Cole Information Services
	EDWARD JONES FINANCIAL ADVISOR MI	Cole Information Services
	CCH DCT	Cole Information Services
	HARRISON PROPERTIES	Cole Information Services
	PAUL M DAVID & ASSOCIATES	Cole Information Services
	MCMURTY & BELL INSURANCE SERVICES	Cole Information Services
	CADITZ & GRANT	Cole Information Services
	MOORE DONALD L CPA	Cole Information Services
	MAXIMILLIAN FRIEDMAN	Cole Information Services
	FRANK EVANISKO	Cole Information Services
	HARVEY GRANT	Cole Information Services
2009	THE DATABASE FACTORY	Cole Information Services
	DONALD MOORE	Cole Information Services
	JONATHAN W EVANS INC	Cole Information Services
	DOVE MESSEGING SERVICE	Cole Information Services
	MARTIN M LEE PROPERTIES INC	Cole Information Services
	DONNA & MEHR	Cole Information Services
	CREATIVE PRODUCTION GROUP LLC	Cole Information Services
	LAW OFFICE OF LYNETTE BERG ROBE	Cole Information Services
	INTERMED SYSTEMS INC	Cole Information Services
	JERRYS FAMOUS DELI INC	Cole Information Services
	FIONA HUTTON & ASSOCIATES INC	Cole Information Services
	EVANISKO REALTY & INVESTMENT	Cole Information Services
	BUZZINE MAGAZINE	Cole Information Services
	CASA DAVID	Cole Information Services
	STOLEN APPLE PRODUCTIONS	Cole Information Services
	LIQUID MUSIC INC	Cole Information Services
	M DAVID GAUL IN & ASSOCIATES	Cole Information Services
	DOROTHY C THORPE LLC	Cole Information Services
	ALBERT MARSHALL IMPORTS	Cole Information Services
	GRM VENTURES LLC	Cole Information Services
	ALBERT LIZER ENTERPRISES	Cole Information Services
	DAVID HAL INC	Cole Information Services
	OPUS 1 PRODUCTION MUS LIB LLC	Cole Information Services
	URBAN PROPERTY ADVISORS	Cole Information Services

FINDINGS

Year	Uses	Source
2009	TM SYSTEMS LLC	Cole Information Services
	RIHN DENNIS ATTORNEY	Cole Information Services
	KZ GOLF INC	Cole Information Services
	INSURANCE BROKERS OF CALIFORNIA	Cole Information Services
	JAGUAR DISTRIBUTION CORP	Cole Information Services
	JAYHAWK PRODUCTIONS	Cole Information Services
	JUNGLE SOFTWARE	Cole Information Services
	DONALD L MOORE CPA	Cole Information Services
	ISAACS INC	Cole Information Services
	ARLENE THORNTON & ASSOCIATES	Cole Information Services
	HARRISON PROPERTIES	Cole Information Services
	THEATRE REFRESHMENT CO OF NY	Cole Information Services
	DAISY FRESH CLEANERS	Cole Information Services
	CINEMA CIRCLE INC	Cole Information Services
	WINTNER ARTIST MANAGEMENT	Cole Information Services
	ALAN ETT MUSIC GROUP LLC	Cole Information Services
	LIZER LAURA & ASSOCIATES	Cole Information Services
	MCMURTY & BELL INSURANCE SERVICES	Cole Information Services
	FRANK EVANISKO	Cole Information Services
	NELSON CUSTOM TRAVEL INC	Cole Information Services
2006	PAUL M DAVID&	Haines Company, Inc.
	ASCTS ROSEROOM	Haines Company, Inc.
	HOSPICE OF THE	Haines Company, Inc.
	VLY STOLEN APPLE	Haines Company, Inc.
	PRODUCTIONS TEUC MEDIA INC	Haines Company, Inc.
	TM SYSTEMS	Haines Company, Inc.
	WINTHECH VIDEO	Haines Company, Inc.
	BUILDING ALAN ETT	Haines Company, Inc.
	CREATIVE GROUP ALBERT UZER	Haines Company, Inc.
	ENTERPRISES ALBERT MARSHALL	Haines Company, Inc.
	IMP AUSTIN PETER D&	Haines Company, Inc.
	ASSOCINC BOGORAD WYLER	Haines Company, Inc.
	PRODUCTIONS BOP MAGAZINE	Haines Company, Inc.
	CHARLES HEFNER	Haines Company, Inc.
	ARCHITECT CINEMA CIRCLE	Haines Company, Inc.
	CORPORATE	Haines Company, Inc.
	OFFICE CREATIVE	Haines Company, Inc.

FINDINGS

Year	Uses	Source
2006	PRODUCTION	Haines Company, Inc.
	GROUP DATABASE	Haines Company, Inc.
	FACTORY THE EDWARD JONES	Haines Company, Inc.
	INVESTMTS ETT ALAN MUSIC	Haines Company, Inc.
	EVANISKO FRANK	Haines Company, Inc.
	EVANS JONATHAN	Haines Company, Inc.
	LAW OFFICES OF FIRST CAPITAL	Haines Company, Inc.
	BENEFIT ADVISORS HAL DAVID INC	Haines Company, Inc.
	KARRISON	Haines Company, Inc.
	PROPERTIES JBG ARC	Haines Company, Inc.
	JBG PHOTO	Haines Company, Inc.
	JERRYS FAMOUS	Haines Company, Inc.
	JUNGLE SOFTWARE	Haines Company, Inc.
	KELLERWILUAMS	Haines Company, Inc.
	STUDIO CITY L&LWINE&	Haines Company, Inc.
	SPIRITS CO LEE MARTIN CO	Haines Company, Inc.
	UQUID MUSIC INC	Haines Company, Inc.
	UQUID MUSIC INC	Haines Company, Inc.
	LIQUID MUSIC INC	Haines Company, Inc.
	LIZERAL	Haines Company, Inc.
	ENTERPRISES LIZERLAURA&	Haines Company, Inc.
	ASSOC MARS& VENUS	Haines Company, Inc.
	CORP OFFICE MCMURTY & BELL	Haines Company, Inc.
	INS SERV MCMURTY & BELL	Haines Company, Inc.
	INS SERV MEDIA CITY SOUND	Haines Company, Inc.
	MEDIASCOPE	Haines Company, Inc.
	MOORE DONALD L	Haines Company, Inc.
	CPA MOVIETUNES	Haines Company, Inc.
	OPUS ONE	Haines Company, Inc.
2004	OPUS 1 MUSIC	Cole Information Services
	PAUL M DAVID & ASSOCS	Cole Information Services
	LAUFER PUBLISHING CO	Cole Information Services
	THEATRE REFRESHMENT CO	Cole Information Services
	MARS & VENUS CORP	Cole Information Services
	BRAUN GELLER	Cole Information Services
	ALAN AT MUSIC GROUP LLC	Cole Information Services
	HAL DAVID INC	Cole Information Services
	MIKE ROBE MUSIC	Cole Information Services

FINDINGS

Year	Uses	Source
2004	DORA L INTERNATIONAL INC	Cole Information Services
	MEDIA CITY SOUND LLC	Cole Information Services
	MOVIE TUNES INC	Cole Information Services
	ARLENE THORNTON & ASSOCS INC	Cole Information Services
	GELLER BRAUN & WHITE	Cole Information Services
	WEST COAST ESCROW	Cole Information Services
	AFTRA SAG FED CREDIT UNION	Cole Information Services
	CREATIVE PRODUCTION GROUP LLC	Cole Information Services
	LIZER AL ENTERPRISES	Cole Information Services
	ROSE ROOM HOSPICE OF THE VALLE	Cole Information Services
	ROBE MIKE PRODUCTIONS INC	Cole Information Services
1999	ALBERT MARSHALL IMPORTS	Cole Information Services
	LYNETTE ROBE	Cole Information Services
	PAUL M DAVID & ASSOCIATES	Cole Information Services
	SILVER PEAK CREATIVE & ASSOCIATES	Cole Information Services
	HAMDON ENTERTAINMENT FROM BEVERLY HILLS TELEPHONE	Cole Information Services
	KZ GOLF INCORPORATED	Cole Information Services
	JERRYS FAMOUS DELI	Cole Information Services
	MEDIA CITY SOUND	Cole Information Services
	L & L WINE & SPIRITS COMPANY	Cole Information Services
	HAL DAVID INCORPORATED	Cole Information Services
	MARS & VENUS CORPORATION OFFICE	Cole Information Services
	BUGLE BOY INDUSTRIES WHOLESALE SALES	Cole Information Services
	THE CONCIERGE SERVICE	Cole Information Services
	AFTRA SAG FEDERAL CREDIT UN	Cole Information Services
	FIRST CAPITAL BENEFIT ADVISORS	Cole Information Services
	SANKARY MYER J LAW OFFICES OF	Cole Information Services
	MEDIASCOPE	Cole Information Services
	AUSTIN PETER D & ASSOCIATES INCORPORATED	Cole Information Services
	LEE MARTIN COMPANY	Cole Information Services
	ETT ALAN MUSIC	Cole Information Services
	LIZER LAURA & ASSOCIATES	Cole Information Services
	LIZER AL ENTERPRISES	Cole Information Services
	ROBE MIKE PRODUCTIONS INCORPORATED	Cole Information Services
	HAMDON ENTERTAINMENT	Cole Information Services

FINDINGS

Year	Uses	Source
1999	BOP MAGAZINE	Cole Information Services
	ROBE LYNETTE BERG	Cole Information Services
	FRANK EVANISKO	Cole Information Services
	DONALD MOORE	Cole Information Services
	LAUFER PUBLISHING COMPANY	Cole Information Services
1995	Albert Marshall Imports	Pacific Bell
	DD Bean & Sons	Pacific Bell
	Douglas Properties	Pacific Bell
	Studio City	Pacific Bell
	Equity Marketing	Pacific Bell
	First Captial Benefit Advisors	Pacific Bell
	Fraser Hatton & Associates	Pacific Bell
	Hal David Inc	Pacific Bell
	ITC Productions Inc	Pacific Bell
	Kemi Casting Service	Pacific Bell
	King Jennifer J Attorney At Law	Pacific Bell
	Lee Martin Co	Pacific Bell
	Lizer Al Enterprises	Pacific Bell
	Mediani Jim	Pacific Bell
	i Mediascope	Pacific Bell
	Paul M David & Associates	Pacific Bell
	Platypus Productions Inc	Pacific Bell
	Santuryan Abraham	Pacific Bell
	I San Vicente Escrow	Pacific Bell
	Silver Peak Creative & Associates	Pacific Bell
	Think Entertainment	Pacific Bell
	Albert Marshall Imports	Pacific Bell
	DD Bean & Sons	Pacific Bell
	Studio City	Pacific Bell
	Douglas Properties	Pacific Bell
	Equity Marketing	Pacific Bell
	First Captial Benefit Advisors	Pacific Bell
	Fraser Hatton & Associates	Pacific Bell
	Hal David Inc	Pacific Bell
	ITC Productions Inc	Pacific Bell
	Kemi Casting Service	Pacific Bell
	King Jennifer J Attorney At Law	Pacific Bell
	Lee Martin Co	Pacific Bell

FINDINGS

Year	Uses	Source
1995	Lizer Al Enterprises	Pacific Bell
	Mediani Jim	Pacific Bell
	i Mediascope	Pacific Bell
	Paul M David & Associates	Pacific Bell
	Platypus Productions Inc	Pacific Bell
	I San Vicente Escrow	Pacific Bell
	Santuryan Abraham	Pacific Bell
	Silver Peak Creative & Associates	Pacific Bell
	Think Entertainment	Pacific Bell
1994	COAST FDRL BNK LOAN	Cole Information Services
	MCCORD INS SERVICES	Cole Information Services
	COAST FEDERAL BANK	Cole Information Services
	MIKE ROBER PRODUCTIONS INC	Cole Information Services
	FRANKS & ASSOC INSURANCE SVC	Cole Information Services
	JON DOUGLAS CO REALTORS	Cole Information Services
	LOS ANGELES COUNTY TRAFFIC	Cole Information Services
	SOUTHERN CROSS INTL MEDIA	Cole Information Services
	KEMI CASTING SERV	Cole Information Services
	GERALD L HOFFMAN	Cole Information Services
	MICHAEL R GARDINA	Cole Information Services
	CHRISTOPHER BUNCE REAL ESTATE	Cole Information Services
	SAN VICENTE ESCROW	Cole Information Services
	D D BEAN&SONS	Cole Information Services
	RYSHER ENTERTAINMNT	Cole Information Services
	ROBE, LYNETTE B	Cole Information Services
	LAURA LIZER & ASSOC	Cole Information Services
	M DAVID PAUL & ASSOC	Cole Information Services
	SOFIDYL ENTERPRISES INTL INC	Cole Information Services
	MEDIASCOPE	Cole Information Services
	ITC PRODUCTIONS INC	Cole Information Services
	LYNETTE B ROBE	Cole Information Services
	ALBERT W LIZER ENTERPRISES	Cole Information Services
	L & L WINE & SPIRITS CO	Cole Information Services
	ONCE UPON A TIME	Cole Information Services
	MONA HOLLAND	Cole Information Services
	U S BUSINESS NETWORK	Cole Information Services
	FINANCIAL CENTER MORTGAGE	Cole Information Services
	SILVER PEAK CREATVE	Cole Information Services

FINDINGS

Year	Uses	Source
1991	AA Insurance Specialists	Pacific Bell
	Aquarius Concessions Co	Pacific Bell
	Aquarius Photo Equipment Service	Pacific Bell
	Stdio City	Pacific Bell
	Franks & Associates Ins Services	Pacific Bell
	From Los Angeles Tephones Call	Pacific Bell
	ITC Productions	Pacific Bell
	ITC Productions Inc	Pacific Bell
	Insurance Brokers Of California	Pacific Bell
	IsaacsInc	Pacific Bell
	Lizer Laura & Associates	Pacific Bell
	Los Angeles County Traffic Schools	Pacific Bell
	Mc Cord Ins Services	Pacific Bell
	From Van Nuys Telephones Ca	Pacific Bell
	Mc Cord Jaime R	Pacific Bell
	Polaris	Pacific Bell
	Robe Lynette Berg	Pacific Bell
	Robe M Pac	Pacific Bell
	Sasha Corp	Pacific Bell
	GARDINA MICHAEL R ATTY	Pacific Bell
	Silver Peak Creative & Associates	Pacific Bell
	Silver R	Pacific Bell
	Silver R	Pacific Bell
	Silver R	Pacific Bell
	Silver R	Pacific Bell
	Silver R	Pacific Bell
	ITC Productions	Pacific Bell
	ITC Productions Inc	Pacific Bell
	Insurance Brokers Of California	Pacific Bell
	IsaacsInc	Pacific Bell
	Lizer Laura & Associates	Pacific Bell
	Los Angeles County Traffic Schools	Pacific Bell
	Mc Cord Ins Services	Pacific Bell
	From Van Nuys Telephones Ca	Pacific Bell
	Mc Cord Jaime R	Pacific Bell
	Polaris	Pacific Bell
	Robe Lynette Berg	Pacific Bell
	Robe M Pac	Pacific Bell

FINDINGS

Year	Uses	Source
1991	Sasha Corp	Pacific Bell
	Silver Peak Creative & Associates	Pacific Bell
	Silver R	Pacific Bell
	Silver R	Pacific Bell
	Silver R	Pacific Bell
	Silver R	Pacific Bell
	Silver R	Pacific Bell
	AA Insurance Specialists	Pacific Bell
	GARDINA MICHAEL R ATTY	Pacific Bell
	Aquarius Concessions Co	Pacific Bell
	Aquarius Photo Equipment Service	Pacific Bell
	Stdio City	Pacific Bell
	Franks & Associates Ins Services	Pacific Bell
	From Los Angeles Tephones Call	Pacific Bell
1990	MILLER DWIGHT MILLER INS AGCY STUDO CTY	Pacific Bell
	MILLER INS AGCY STUDO CTY	Pacific Bell
	SYMPHONY PICTURES STUDO CTY	Pacific Bell
	DOUGLAS JON CO RL EST RESIDENTIAL DIVISIONS BEVERLY HILLS	Pacific Bell
	FRANKS & ASSOCIATES INS SERVICES STUDO CTY	Pacific Bell
	GARCIA EMMONS & MARANGA ATTYS STUDO CTY	Pacific Bell
	ITC PRODUCTIONS INC STUDO CTY	Pacific Bell
	MCCORD INSURANCE SERVICES STUDO CTY	Pacific Bell
	DOUGLAS JON CO RL EST RESIDENTIAL DIVISIONS BEVERLY HILLS	Pacific Bell
	FRANKS & ASSOCIATES INS SERVICES STUDO CTY	Pacific Bell
	GARCIA EMMONS & MARANGA ATTYS STUDO CTY	Pacific Bell
	ITC PRODUCTIONS INC STUDO CTY	Pacific Bell
	MCCORD INSURANCE SERVICES STUDO CTY	Pacific Bell
	MILLER DWIGHT MILLER INS AGCY STUDO CTY	Pacific Bell
	MILLER INS AGCY STUDO CTY	Pacific Bell
	SYMPHONY PICTURES STUDO CTY	Pacific Bell

FINDINGS

Year	Uses	Source
1986	FRANK STEVEN M AGENCY STUDO CTY	Pacific Bell
	GOODING ALAN PAUL ATTY STUDO CTY	Pacific Bell
	ITC PRODUCTIONS INC STUDO CTY	Pacific Bell
	LAW OFFICES OF ALAN PAUL GOODING STUDO CTY	Pacific Bell
	LEONARD JERRY CLU INSURANCE STUDO CTY	Pacific Bell
	MC CORD & HOLDREN INC INS AGCY STUDO CTY	Pacific Bell
	NATHANSON LEWIS & HARRIS ADVERTISING STUDO CTY	Pacific Bell
	PROVIDENT MUTUAL LIFE INSURANCE CO OF PHILADEPHIA	Pacific Bell
	ZUGSMITH & ASSOCIATES INC STUDO CTY	Pacific Bell
	FRANK STEVEN M AGENCY STUDO CTY	Pacific Bell
	GOODING ALAN PAUL ATTY STUDO CTY	Pacific Bell
	ITC PRODUCTIONS INC STUDO CTY	Pacific Bell
	LAW OFFICES OF ALAN PAUL GOODING STUDO CTY	Pacific Bell
	LEONARD JERRY CLU INSURANCE STUDO CTY	Pacific Bell
	MC CORD & HOLDREN INC INS AGCY STUDO CTY	Pacific Bell
	NATHANSON LEWIS & HARRIS ADVERTISING STUDO CTY	Pacific Bell
	PROVIDENT MUTUAL LIFE INSURANCE CO OF PHILADEPHIA	Pacific Bell
	ZUGSMITH & ASSOCIATES INC STUDO CTY	Pacific Bell
1985	WORLD TITLE CO	Pacific Bell
	INTER MED SYSTEMS INC	Pacific Bell
	WORLD TITLE	Pacific Bell
	WORLD TITLE CO	Pacific Bell
	Brailsford Philip S	Pacific Bell
	Eilenna Productions	Pacific Bell
	Fleischmann Distilling Co	Pacific Bell
	Freixes Graciela L atry	Pacific Bell
	Gordon Donald R atty	Pacific Bell
	Gordon Donald S	Pacific Bell

FINDINGS

Year	Uses	Source
1985	ITC Productions	Pacific Bell
	ITC Productions Inc	Pacific Bell
	I T & E Inc	Pacific Bell
	Intermed Systems Inc	Pacific Bell
	Inter Med Systems Inc	Pacific Bell
	Kachler Enterprises Inc	Pacific Bell
	Leonard Jerry CLU Insurance	Pacific Bell
	Leonard Jerry CLU Insurance Services Inc	Pacific Bell
	L A Guidance And Counseling Service Inc	Pacific Bell
	From Van Nuys Telephones Call	Pacific Bell
	MON ACO A M	Pacific Bell
	National Racing League	Pacific Bell
	Ottosi Paul H atty	Pacific Bell
	Paul M David & Associates	Pacific Bell
	Paul M&M	Pacific Bell
	PE TROVITS JAME S J	Pacific Bell
	PIS TON E FRANK	Pacific Bell
	Schaefer Karpf Productions	Pacific Bell
	Schaefer L	Pacific Bell
	Terraces The	Pacific Bell
	The Terraces	Pacific Bell
	World Speed Record Association	Pacific Bell
	From Canoga Park Telephones Call	Pacific Bell
	From Compton Telephones Call	Pacific Bell
	From Covina Baldwin Park Telephones Call	Pacific Bell
	From El Monte Telephones Call	Pacific Bell
	From Glendale Telephones Call	Pacific Bell
	From Hawthorne Telephones Call	Pacific Bell
	From Los Angeles Telephones Call	Pacific Bell
	From Newhall Telephones Call	Pacific Bell
	From Pasadena Telephones Call	Pacific Bell
	World Trade & Barter Co	Pacific Bell
	WORLD TITLE CO	Pacific Bell
	Brailsford Philip S	Pacific Bell
	INTER MED SYSTEMS INC	Pacific Bell
	WORLD TITLE	Pacific Bell
	WORLD TITLE CO	Pacific Bell
	Eilenna Productions	Pacific Bell

FINDINGS

Year	Uses	Source
1985	Fleischmann Distilling Co	Pacific Bell
	Freixes Graciela L atry	Pacific Bell
	Gordon Donald R atty	Pacific Bell
	Gordon Donald S	Pacific Bell
	ITC Productions	Pacific Bell
	ITC Productions Inc	Pacific Bell
	I T & E Inc	Pacific Bell
	Intermed Systems Inc	Pacific Bell
	Inter Med Systems Inc	Pacific Bell
	Kachler Enterprises Inc	Pacific Bell
	Leonard Jerry CLU Insurance	Pacific Bell
	Leonard Jerry CLU Insurance Services Inc	Pacific Bell
	L A Guidance And Counseling Service Inc	Pacific Bell
	From Van Nuys Telephones Call	Pacific Bell
	MON ACO A M	Pacific Bell
	National Racing League	Pacific Bell
	Ottosi Paul H atty	Pacific Bell
	Paul M David & Associates	Pacific Bell
	Paul M&M	Pacific Bell
	PE TROVITS JAME S J	Pacific Bell
	PIS TON E FRANK	Pacific Bell
	Schaefer Karpf Productions	Pacific Bell
	Schaefer L	Pacific Bell
	Terraces The	Pacific Bell
	The Terraces	Pacific Bell
	World Speed Record Association	Pacific Bell
	From Canoga Park Telephones Call	Pacific Bell
	From Compton Telephones Call	Pacific Bell
	From Covina Baldwin Park Telephones Call	Pacific Bell
	From El Monte Telephones Call	Pacific Bell
	From Glendale Telephones Call	Pacific Bell
	From Hawthorne Telephones Call	Pacific Bell
	From Los Angeles Telephones Call	Pacific Bell
	From Newhall Telephones Call	Pacific Bell
	From Pasadena Telephones Call	Pacific Bell
	World Trade & Barter Co	Pacific Bell
1981	GLAZER WM J STUDO CTY	Pacific Telephone
	GRAVER DARRYL H STUDO CTY	Pacific Telephone

FINDINGS

Year	Uses	Source
1981	GRAVER AND GLAZER ATTYS AT LAW STUDO CTY	Pacific Telephone
	L A GUIDANCE AND COUNSELING SERVICE INC STUDO CTY	Pacific Telephone
	PROVIDENT MUTUAL LIFE INSURANCE CO OF PHILADELPHIA AGENCIES	Pacific Telephone
	WORLD TITLE CO STUDO CTY	Pacific Telephone
	ZUGSMITH & ASSOCIATES INC STUDO CTY	Pacific Telephone
	GLAZER WM J STUDO CTY	Pacific Telephone
	GRAVER DARRYL H STUDO CTY	Pacific Telephone
	GRAVER AND GLAZER ATTYS AT LAW STUDO CTY	Pacific Telephone
	L A GUIDANCE AND COUNSELING SERVICE INC STUDO CTY	Pacific Telephone
	PROVIDENT MUTUAL LIFE INSURANCE CO OF PHILADELPHIA AGENCIES	Pacific Telephone
	WORLD TITLE CO STUDO CTY	Pacific Telephone
	ZUGSMITH & ASSOCIATES INC STUDO CTY	Pacific Telephone
1980	ARAMCHEM CORP	Pacific Telephone
	ASSOCIATED FILM DISTRIBUTION CORP	Pacific Telephone
	FLEISCHMANN DISTILLING CO	Pacific Telephone
	GLAZER WM J	Pacific Telephone
	GRAVER DARRYL H	Pacific Telephone
	GRAVER AND GLAZER ATTYS AT LAW	Pacific Telephone
	HANOVER G NORDEN ATTY	Pacific Telephone
	HORIZONS INTERNATIONAL INC	Pacific Telephone
	L A GUIDANCE AND COUNSELING SERVICE INC	Pacific Telephone
	MARBLE ARCH PRODUCTIONS INC	Pacific Telephone
	MCCORD & HOLDREN INC INS AGCY	Pacific Telephone
	PAUL M DAVID ASSOCIATES	Pacific Telephone
	PROVIDENT MUTUAL LIFE INSURANCE CO OF PHILADELPHIA AGENCIES	Pacific Telephone
	RICHARDSON DAVID M CPA	Pacific Telephone
	SCHULMAN BOB	Pacific Telephone
	SOLOW PRODUCTION COMPANY	Pacific Telephone
	TERRACES THE	Pacific Telephone
	THE TERRACES	Pacific Telephone
	VAN CARL & CO	Pacific Telephone
	WORLD TITLE CO	Pacific Telephone

FINDINGS

Year	Uses	Source
1980	ZUGSMITH & ASSOCIATES INC	Pacific Telephone
	ARAMCHEM CORP	Pacific Telephone
	ASSOCIATED FILM DISTRIBUTION CORP	Pacific Telephone
	FLEISCHMANN DISTILLING CO	Pacific Telephone
	GLAZER WM J	Pacific Telephone
	GRAVER DARRYL H	Pacific Telephone
	GRAVER AND GLAZER ATTYS AT LAW	Pacific Telephone
	SCHULMAN BOB	Pacific Telephone
	SOLOW PRODUCTION COMPANY	Pacific Telephone
	TERRACES THE	Pacific Telephone
	THE TERRACES	Pacific Telephone
	VAN CARL & CO	Pacific Telephone
	WORLD TITLE CO	Pacific Telephone
	ZUGSMITH & ASSOCIATES INC	Pacific Telephone
	HANOVER G NORDEN ATTY	Pacific Telephone
	HORIZONS INTERNATIONAL INC	Pacific Telephone
	L A GUIDANCE AND COUNSELING SERVICE INC	Pacific Telephone
	MARBLE ARCH PRODUCTIONS INC	Pacific Telephone
	MCCORD & HOLDREN INC INS AGCY	Pacific Telephone
	PAUL M DAVID ASSOCIATES	Pacific Telephone
	PROVIDENT MUTUAL LIFE INSURANCE CO OF PHILADELPHIA AGENCIES	Pacific Telephone
	RICHARDSON DAVID M CPA	Pacific Telephone

12717 VENTURA BLVD

Year	Uses	Source
2014	CALICO CORNERS	Cole Information Services
	CALICO CORNERS	Cole Information Services
2009	STUDIO ACE HARDWARE	Cole Information Services
	EVERFAST INC	Cole Information Services
	CALICO CORNERS	Cole Information Services
	STUDIO ACE HARDWARE	Cole Information Services
	EVERFAST INC	Cole Information Services
	CALICO CORNERS	Cole Information Services
2006	CAUCO CORNERS	Haines Company, Inc.
	CAUCO CORNERS	Haines Company, Inc.
2004	CALICO CORNERS	Cole Information Services
	CALICO CORNERS	Cole Information Services

FINDINGS

Year	Uses	Source
1999	CALICO CORNERS	Cole Information Services
	CALICO CORNERS	Cole Information Services
1995	CALICO CORN E RS	Pacific Bell
	CALICO CORN E RS	Pacific Bell
1994	CALICO CORNERS	Cole Information Services
	CALICO CORNERS	Cole Information Services

12721 VENTURA BLVD

Year	Uses	Source
2014	WIG COMPANY THE	Cole Information Services
	WIG COMPANY THE	Cole Information Services
2009	THE WIG CO	Cole Information Services
	THE WIG CO	Cole Information Services
2006	WIG COMPANY THE	Haines Company, Inc.
	WIG COMPANY THE	Haines Company, Inc.
1999	LEE 30 MINUTE PHOTO	Cole Information Services
	LEE 30 MINUTE PHOTO	Cole Information Services
1994	LEE 30 MINUTE PHOTO	Cole Information Services
	LEE 30 MINUTE PHOTO	Cole Information Services

12723 VENTURA BLVD

Year	Uses	Source
2014	LIFESTYLE PHYSICAL THEARAPY INC	Cole Information Services
	LIFESTYLE PHYSICAL THEARAPY INC	Cole Information Services
2004	INTERNATIONAL TRAVEL AGENCY	Cole Information Services
	INTERNATIONAL TRAVEL AGENCY	Cole Information Services
1999	LORI KAYE INTERNATL TRAVEL ACADEMY	Cole Information Services
	INTERNATL TRAVEL ACADEMY LORI KAYE	Cole Information Services
	INTERNATL TRAVEL AGENCY	Cole Information Services
	T C B TRAVEL	Cole Information Services
	LORI KAYE INTERNATL TRAVEL ACADEMY	Cole Information Services
	INTERNATL TRAVEL ACADEMY LORI KAYE	Cole Information Services
	INTERNATL TRAVEL AGENCY	Cole Information Services
	T C B TRAVEL	Cole Information Services
1991	Le Tan Naturel	Pacific Bell
	Le Tan	Pacific Bell
	Le Tan	Pacific Bell

FINDINGS

Year	Uses	Source
1991	Le Tan Naturel	Pacific Bell

12725 VENTURA BLVD

Year	Uses	Source
2014	GLENNON THOMAS M PHD	Cole Information Services
	HALLMARLEY SUSAN PHD	Cole Information Services
	PIKEN CO THE	Cole Information Services
	SUSAN HALL-MARLEY	Cole Information Services
	COLDWATER CLINICAL ASSOCIATES	Cole Information Services
	LOGAN MORTGAGE INC	Cole Information Services
	SHEPLEY WININGS	Cole Information Services
	GLENNON THOMAS M PHD	Cole Information Services
	HALLMARLEY SUSAN PHD	Cole Information Services
	PIKEN CO THE	Cole Information Services
	SUSAN HALL-MARLEY	Cole Information Services
	COLDWATER CLINICAL ASSOCIATES	Cole Information Services
	LOGAN MORTGAGE INC	Cole Information Services
	SHEPLEY WININGS	Cole Information Services
2009	SHEPLEY WIMINGS PUBLIC RELATIONS	Cole Information Services
	KASER BOYD NANCY PHD	Cole Information Services
	LOGAN INVESTMENTS	Cole Information Services
	STEPHEN HOWARD PHD	Cole Information Services
	THOMAS GLENNON PHD	Cole Information Services
	COLDWATER CLINICAL ASSOCIATES	Cole Information Services
	HALL MARLEY SUSAN PHD	Cole Information Services
	FAUNT SCHOOL CREATIVE MUSIC	Cole Information Services
	JKA TALENT AGENCY	Cole Information Services
	DAVID ROSE PUBLISHING CO	Cole Information Services
	THE PIKEN CO	Cole Information Services
	LAST LOOKS MAKEUP ACADEMY	Cole Information Services
	ALFREDO CRESPO PHD	Cole Information Services
	SHEPLEY WIMINGS PUBLIC RELATIONS	Cole Information Services
	KASER BOYD NANCY PHD	Cole Information Services
	LOGAN INVESTMENTS	Cole Information Services
	STEPHEN HOWARD PHD	Cole Information Services
	THOMAS GLENNON PHD	Cole Information Services
	ALFREDO CRESPO PHD	Cole Information Services
	HALL MARLEY SUSAN PHD	Cole Information Services

FINDINGS

Year	Uses	Source
2009	FAUNT SCHOOL CREATIVE MUSIC	Cole Information Services
	JKA TALENT AGENCY	Cole Information Services
	THE PIKEN CO	Cole Information Services
	DAVID ROSE PUBLISHING CO	Cole Information Services
	LAST LOOKS MAKEUP ACADEMY	Cole Information Services
	COLDWATER CLINICAL ASSOCIATES	Cole Information Services
2006	BUILDING COLDWATER CLNCL	Haines Company, Inc.
	ASC CRESPOALFREDO	Haines Company, Inc.
	PHD DAVID ROSE	Haines Company, Inc.
	PUBLISHING CO FIELD CECH	Haines Company, Inc.
	GLENNON THOMAS	Haines Company, Inc.
	MPHD HALL MARLEY	Haines Company, Inc.
	SUSAN PHD HOWARD STEPHEN	Haines Company, Inc.
	PHD JKATALENT	Haines Company, Inc.
	AGENCY KASER BOYD	Haines Company, Inc.
	NANCY PHD LOGAN	Haines Company, Inc.
	INVESTMENTS LOGAN	Haines Company, Inc.
	INVESTMENTS PIKEN CO THE	Haines Company, Inc.
	SHEPLEY WININGS	Haines Company, Inc.
	BUILDING COLDWATER CLNCL	Haines Company, Inc.
	ASC CRESPOALFREDO	Haines Company, Inc.
	PHD DAVID ROSE	Haines Company, Inc.
	PUBLISHING CO FIELD CECH	Haines Company, Inc.
	GLENNON THOMAS	Haines Company, Inc.
	MPHD HALL MARLEY	Haines Company, Inc.
	SUSAN PHD HOWARD STEPHEN	Haines Company, Inc.
	PHD JKATALENT	Haines Company, Inc.
	AGENCY KASER BOYD	Haines Company, Inc.
	NANCY PHD LOGAN	Haines Company, Inc.
	INVESTMENTS LOGAN	Haines Company, Inc.
	INVESTMENTS PIKEN CO THE	Haines Company, Inc.
	SHEPLEY WININGS	Haines Company, Inc.
2004	CECH FIELD	Cole Information Services
	SUSAN HALL-MARLEY	Cole Information Services
	KASER BOYD NANCY PHD	Cole Information Services
	FAUNT SCHOOL CREATIVE MUSIC	Cole Information Services
	FIELD CECH	Cole Information Services
	BENJAMIN PRODUCTIONS INC	Cole Information Services

FINDINGS

Year	Uses	Source
2004	HOWARD STEPHEN PHD	Cole Information Services
	WIMINGS H SHEPLEY	Cole Information Services
	LOGAN INVESTMENTS	Cole Information Services
	WRS WRITERS RESEARCH SERV	Cole Information Services
	CECH FIELD	Cole Information Services
	SUSAN HALL-MARLEY	Cole Information Services
	KASER BOYD NANCY PHD	Cole Information Services
	FAUNT SCHOOL CREATIVE MUSIC	Cole Information Services
	FIELD CECH	Cole Information Services
	BENJAMIN PRODUCTIONS INC	Cole Information Services
	HOWARD STEPHEN PHD	Cole Information Services
	WIMINGS H SHEPLEY	Cole Information Services
	LOGAN INVESTMENTS	Cole Information Services
	WRS WRITERS RESEARCH SERV	Cole Information Services
2001	CRESPO ALFREDO PHD	Haines & Company, Inc.
	DORAN E L	Haines & Company, Inc.
	FIELD CECH	Haines & Company, Inc.
	HALL MARLEY SUSAN PHD	Haines & Company, Inc.
	HOWARD STEPHEN PHD	Haines & Company, Inc.
	KASER BOYD NANCY PHD	Haines & Company, Inc.
	SHEPLY WININGS	Haines & Company, Inc.
	SUCHOV LINA B PHD	Haines & Company, Inc.
	TRADING CAPITAL ALLIANCE	Haines & Company, Inc.
1999	JFCMC	Cole Information Services
	CRESPO ALFREDO PHD	Cole Information Services
	LAPIDES ENTERTAINMENT ORGANIZATION	Cole Information Services
	KASER BOYD NANCY PHD	Cole Information Services
	BETWEEN PARENT & CHILD	Cole Information Services
	DORAN E L	Cole Information Services
	SHEPLEY WININGS	Cole Information Services
	HOLSTRA JUDITH CASTING	Cole Information Services
	HOWARD STEPHEN PHD	Cole Information Services
	DALOPATA MOLLY CASTING	Cole Information Services
	HALL-MARLEY SUSAN PHD	Cole Information Services
	FIELD CECH	Cole Information Services
	LAPIDES ENTERTAINMENT ORGANIZATION	Cole Information Services
	JFCMC	Cole Information Services

FINDINGS

Year	Uses	Source
1999	CRESPO ALFREDO PHD	Cole Information Services
	KASER BOYD NANCY PHD	Cole Information Services
	BETWEEN PARENT & CHILD	Cole Information Services
	HOWARD STEPHEN PHD	Cole Information Services
	FIELD CECH	Cole Information Services
	DORAN E L	Cole Information Services
	HOLSTRA JUDITH CASTING	Cole Information Services
	DALOPATA MOLLY CASTING	Cole Information Services
	HALL-MARLEY SUSAN PHD	Cole Information Services
	SHEPLEY WININGS	Cole Information Services
1995	Accelerated Music Mastery	Pacific Bell
	Beachport Entertainment Corp	Pacific Bell
	Crespo Alfredo Ph D	Pacific Bell
	Dimeo Diane & Associates	Pacific Bell
	Faunt School Of Creative Music	Pacific Bell
	Fields Maggie Agency	Pacific Bell
	Hall Marley Susan PPh D	Pacific Bell
	Howard Stephen Ph D	Pacific Bell
	Innovative Media	Pacific Bell
	Kaser Boyd Nancy Ph D	Pacific Bell
	Stuart Benjamin Productions Inc	Pacific Bell
	Whitaker Agency The	Pacific Bell
	Accelerated Music Mastery	Pacific Bell
	Beachport Entertainment Corp	Pacific Bell
	Crespo Alfredo Ph D	Pacific Bell
	Dimeo Diane & Associates	Pacific Bell
	Faunt School Of Creative Music	Pacific Bell
	Fields Maggie Agency	Pacific Bell
	Hall Marley Susan PPh D	Pacific Bell
	Howard Stephen Ph D	Pacific Bell
	Innovative Media	Pacific Bell
	Kaser Boyd Nancy Ph D	Pacific Bell
	Stuart Benjamin Productions Inc	Pacific Bell
	Whitaker Agency The	Pacific Bell
1994	ACCELERATED MUSIC MASTERY	Cole Information Services
	J F C M C	Cole Information Services
	ALFREDO CRESPO PHD	Cole Information Services
	FAUNT SCHOOL OF CREATIVE MUSIC	Cole Information Services

FINDINGS

Year	Uses	Source
1994	SUSAN HALL MARLEY PHD	Cole Information Services
	CRESPO, ALFREDO	Cole Information Services
	KASERBOYD, NANCY	Cole Information Services
	SULIER, RICK S	Cole Information Services
	THINK ENTERTAINMENT	Cole Information Services
	STEPHEN HOWARD PHD	Cole Information Services
	RICK S SULIER	Cole Information Services
	DIANE DIMEO & ASSOC	Cole Information Services
	FIELDS MAGGIE AGNCY	Cole Information Services
	NANCY KASER BOYD PHD	Cole Information Services
	WHITAKER AGENCY	Cole Information Services
	ACCELERATED MUSIC MASTERY	Cole Information Services
	J F C M C	Cole Information Services
	ALFREDO CRESPO PHD	Cole Information Services
	FAUNT SCHOOL OF CREATIVE MUSIC	Cole Information Services
	SUSAN HALL MARLEY PHD	Cole Information Services
	CRESPO, ALFREDO	Cole Information Services
	KASERBOYD, NANCY	Cole Information Services
	SULIER, RICK S	Cole Information Services
	THINK ENTERTAINMENT	Cole Information Services
	STEPHEN HOWARD PHD	Cole Information Services
	RICK S SULIER	Cole Information Services
	DIANE DIMEO & ASSOC	Cole Information Services
	FIELDS MAGGIE AGNCY	Cole Information Services
	NANCY KASER BOYD PHD	Cole Information Services
	WHITAKER AGENCY	Cole Information Services
1991	Mc Lean Michael & Associates	Pacific Bell
	Fields Maggie Agency	Pacific Bell
	Di Meo V	Pacific Bell
	Eyeball Inc	Pacific Bell
	Dimeo Diane & Associates	Pacific Bell
	Adler Al&Jackie Sepulveda	Pacific Bell
	Adler Agency	Pacific Bell
	Mc Lean Michael & Cynthia	Pacific Bell
	Studio City Commercial Center	Pacific Bell
	Studio City Convalescent Hospital	Pacific Bell
	Think Entertainment	Pacific Bell
	Adler Agency	Pacific Bell

FINDINGS

Year	Uses	Source
1991	Adler Al&Jackie Sepulveda	Pacific Bell
	Dimeo Diane & Associates	Pacific Bell
	Di Meo V	Pacific Bell
	Eyeball Inc	Pacific Bell
	Fields Maggie Agency	Pacific Bell
	Mc Lean Michael & Associates	Pacific Bell
	Mc Lean Michael & Cynthia	Pacific Bell
	Studio City Commercial Center	Pacific Bell
	Studio City Convalescent Hospital	Pacific Bell
	Think Entertainment	Pacific Bell
1990	DIMEO DIANE & ASSOCIATES STUDO CTY	Pacific Bell
	PLATYPUS PRODUCTIONS INC STUDO CTY	Pacific Bell
	DIMEO DIANE & ASSOCIATES STUDO CTY	Pacific Bell
	PLATYPUS PRODUCTIONS INC STUDO CTY	Pacific Bell
1986	MICHAEL MC LEAN DIANE DIMEO ASSOCIATES STUDO CTY	Pacific Bell
	PLATYPUS PRODUCTIONS INC STUDO CTY	Pacific Bell
	MICHAEL MC LEAN DIANE DIMEO ASSOCIATES STUDO CTY	Pacific Bell
	PLATYPUS PRODUCTIONS INC STUDO CTY	Pacific Bell

12727 VENTURA BLVD

Year	Uses	Source
2014	SUBWAY SANDWICHES	Cole Information Services
	SUBWAY SANDWICHES	Cole Information Services
2009	AKH ENTERPRISES INC	Cole Information Services
	SUBWAY 1091	Cole Information Services
	SUBWAY SANDWICHES	Cole Information Services
	AKH ENTERPRISES INC	Cole Information Services
	SUBWAY 1091	Cole Information Services
	SUBWAY SANDWICHES	Cole Information Services
2006	SUBWAY	Haines Company, Inc.
	SANDWICHES	Haines Company, Inc.
	SANDWICHES	Haines Company, Inc.
	SUBWAY	Haines Company, Inc.
2004	SUBWAY SANDWICHES UNLIMITED	Cole Information Services

FINDINGS

Year	Uses	Source
2004	OCCUPANT UNKNOWN	Cole Information Services
	SUBWAY SANDWICHES UNLIMITED	Cole Information Services
	OCCUPANT UNKNOWN	Cole Information Services
2001	XXXX	Haines & Company, Inc.
1999	SUBWAY SANDWICHES	Cole Information Services
	SUBWAY SANDWICHES	Cole Information Services
1994	SUBWAY SANDWICHES & SALADS	Cole Information Services
	SUBWAY SANDWICHES & SALADS	Cole Information Services
1991	Subway Sandwiches	Pacific Bell
	Subway Sandwiches	Pacific Bell

12729 VENTURA BLVD

Year	Uses	Source
2009	ORTHO MEDICAL SUPPLY	Cole Information Services
	CAMACHO JERRY INSURANCE AGENCY	Cole Information Services
	ORTHO MEDICAL SUPPLY	Cole Information Services
	CAMACHO JERRY INSURANCE AGENCY	Cole Information Services
2006	ORTHO MEDICAL	Haines Company, Inc.
	SUPPLY	Haines Company, Inc.
	SUPPLY	Haines Company, Inc.
	ORTHO MEDICAL	Haines Company, Inc.
2001	CAMACHO JERRY	Haines & Company, Inc.
	ALLSTATE INS SALES OFFICE	Haines & Company, Inc.
1999	SCRIPT DOCTOR THE	Cole Information Services
	SCRIPT DOCTOR THE	Cole Information Services
1995	Vinson Robert DC	Pacific Bell
	Vinson Robert DC	Pacific Bell
1994	PAWS	Cole Information Services
	JULIE MACH	Cole Information Services
	PAWS A NAIL SALON	Cole Information Services
	MACH, JULIE	Cole Information Services
	PAWS	Cole Information Services
	JULIE MACH	Cole Information Services
	PAWS A NAIL SALON	Cole Information Services
	MACH, JULIE	Cole Information Services
1991	Paws A Nail Salon	Pacific Bell
	Paws A Nail Salon	Pacific Bell

FINDINGS

12731 VENTURA BLVD

Year	Uses	Source
2004	DAISY FRESH CLEANERS	Cole Information Services
	OCCUPANT UNKNOWN	Cole Information Services
	DAISY FRESH CLEANERS	Cole Information Services
	OCCUPANT UNKNOWN	Cole Information Services
2001	CATHY M MINIATURES & MORE	Haines & Company, Inc.
1999	CATHY M MINIATURES & MORE	Cole Information Services
	CATHY M MINIATURES & MORE	Cole Information Services
1994	DAISY FRESH CLEANERS	Cole Information Services
	DAISY FRESH CLEANERS	Cole Information Services
1991	Daisy Fresh Cleaners	Pacific Bell
	Daisy Fresh Cleaners	Pacific Bell

12733 VENTURA BLVD

Year	Uses	Source
2014	STUDIO CITY FITNESS GYM	Cole Information Services
	STUDIO CITY FITNESS GYM	Cole Information Services
2009	STUDIO CITY FITNESS	Cole Information Services
	STUDIO CITY FITNESS	Cole Information Services
2006	FITNESS	Haines Company, Inc.
	STUDIOCITY	Haines Company, Inc.
	FITNESS	Haines Company, Inc.
	STUDIOCITY	Haines Company, Inc.
2004	OCCUPANT UNKNOWN	Cole Information Services
	OCCUPANT UNKNOWN	Cole Information Services
2001	STUDIO CITY FITNESS	Haines & Company, Inc.
	STUDIO CITY FITNESS	Haines & Company, Inc.
1999	LEMONGRASS RESTAURANT	Cole Information Services
	LEMONGRASS RESTAURANT	Cole Information Services
1995	Fortune West Restaurant	Pacific Bell
	Fortune West Restaurant	Pacific Bell
1994	FORTUNE WEST RESTAURANT	Cole Information Services
	FORTUNE WEST RESTAURANT	Cole Information Services
1991	Fortune West Restaurant	Pacific Bell
	Fortune West Restaurant	Pacific Bell

12735 VENTURA BLVD

Year	Uses	Source
2004	FITNESS STUDIO CTR	Cole Information Services

FINDINGS

Year	Uses	Source
2004	FITNESS STUDIO CTR	Cole Information Services
2001	CORDOVA Lawrence	Haines & Company, Inc.
	CORDOVA Lawrence	Haines & Company, Inc.
2000	CORDOVA Lawrence	Haines & Company
	CORDOVA Lawrence	Haines & Company
1986	WILCOX CHARLES M FCC STUDO CTY	Pacific Bell
	WILCOX CHUCK MFCC STUDO CTY	Pacific Bell
	WILCOX CHARLES M FCC STUDO CTY	Pacific Bell
	WILCOX CHUCK MFCC STUDO CTY	Pacific Bell
1981	MORTGAGE CO STUDO CTY	Pacific Telephone
	GOLD HAROLD E MS PHD STUDO CTY	Pacific Telephone
	TRANSAMERICA TITLE INSURANCE CO	Pacific Telephone
	COLDWATER GROUP LTD RL EST BRKRS STUDO CTY	Pacific Telephone
	INTERBAY DEVELOPMENT STUDO CTY	Pacific Telephone
	KAPHAN MARVIN MSW STUDO CTY	Pacific Telephone
	ROTHSTEIN DANL PH D STUDO CTY	Pacific Telephone
	VALLEY MENTAL HEALTH CENTER STUDO CTY	Pacific Telephone
	MORTGAGE CO STUDO CTY	Pacific Telephone
	GOLD HAROLD E MS PHD STUDO CTY	Pacific Telephone
	TRANSAMERICA TITLE INSURANCE CO	Pacific Telephone
	COLDWATER GROUP LTD RL EST BRKRS STUDO CTY	Pacific Telephone
	INTERBAY DEVELOPMENT STUDO CTY	Pacific Telephone
	KAPHAN MARVIN MSW STUDO CTY	Pacific Telephone
	ROTHSTEIN DANL PH D STUDO CTY	Pacific Telephone
	VALLEY MENTAL HEALTH CENTER STUDO CTY	Pacific Telephone
1980	COLDWATER GROUP LTD RL EST BRKRS	Pacific Telephone
	ELLESIN A J & ASSOCIATES	Pacific Telephone
	GANEY MORTGAGE CO	Pacific Telephone
	GOLD HAROLD E MS	Pacific Telephone
	HENSCHEL RALPH REALTOR	Pacific Telephone
	INTERBAY DEVELOPMENT	Pacific Telephone
	KOTIN LEO	Pacific Telephone

FINDINGS

Year	Uses	Source
1980	RAYNOR WM	Pacific Telephone
	ROTHSTEIN DANL PHD	Pacific Telephone
	ROTHSTEIN GRACE MA VALLEY MENTAL HEALTH CENTER	Pacific Telephone
	SOLOMON JAS MD	Pacific Telephone
	TRANSAMERICA TITLE INSURANCE CO	Pacific Telephone
	VALLEY MENTAL HEALTH CENTER	Pacific Telephone
	WILDER MYLES	Pacific Telephone
	COLDWATER GROUP LTD RL EST BRKRS	Pacific Telephone
	ELLESIN A J & ASSOCIATES	Pacific Telephone
	GANEY MORTGAGE CO	Pacific Telephone
	GOLD HAROLD E MS	Pacific Telephone
	HENSCHEL RALPH REALTOR	Pacific Telephone
	INTERBAY DEVELOPMENT	Pacific Telephone
	KOTIN LEO	Pacific Telephone
	RAYNOR WM	Pacific Telephone
	ROTHSTEIN DANL PHD	Pacific Telephone
	ROTHSTEIN GRACE MA VALLEY MENTAL HEALTH CENTER	Pacific Telephone
	SOLOMON JAS MD	Pacific Telephone
	TRANSAMERICA TITLE INSURANCE CO	Pacific Telephone
	VALLEY MENTAL HEALTH CENTER	Pacific Telephone
	WILDER MYLES	Pacific Telephone
1976	Ganey Mortgage Co	Pacific Telephone
	Gold Harold E MS	Pacific Telephone
	Interbay Development	Pacific Telephone
	Kaphan Marvin MSW	Pacific Telephone
	Rothstein Danl Ph D	Pacific Telephone
	Straus Samuel CPA	Pacific Telephone
	VALLEY MENTAL HEALTH CENTER	Pacific Telephone
	Kovary Steven A CPA	Pacific Telephone
	Kreeger Jerome pub acct	Pacific Telephone
	Kreeger Wolen & Co accts	Pacific Telephone
	Krupp Gary Dr	Pacific Telephone
	National Housing Consultants	Pacific Telephone
	Wolen Simon pub acct	Pacific Telephone
	Ganey Mortgage Co	Pacific Telephone
	Gold Harold E MS	Pacific Telephone
	Interbay Development	Pacific Telephone

FINDINGS

Year	Uses	Source
1976	Kaphan Marvin MSW	Pacific Telephone
	Rothstein Danl Ph D	Pacific Telephone
	Straus Samuel CPA	Pacific Telephone
	VALLEY MENTAL HEALTH CENTER	Pacific Telephone
	Kovary Steven A CPA	Pacific Telephone
	Kreeger Jerome pub acct	Pacific Telephone
	Kreeger Wolen & Co accts	Pacific Telephone
	Krupp Gary Dr	Pacific Telephone
	National Housing Consultants	Pacific Telephone
	Wolen Simon pub acct	Pacific Telephone
1975	Henschel Ralph realtor	Pacific Telephone
	Macbet Inc counseling agcy	Pacific Telephone
	U S Engineering Co	Pacific Telephone
	Beg Fred R MSW Ofc	Pacific Telephone
	Katzman Eleanor Ofc	Pacific Telephone
	Swartz Ira T CPA	Pacific Telephone
	Beg Fred R MSW Ofc	Pacific Telephone
	Katzman Eleanor Ofc	Pacific Telephone
	Swartz Ira T CPA	Pacific Telephone
	Henschel Ralph realtor	Pacific Telephone
	Macbet Inc counseling agcy	Pacific Telephone
	U S Engineering Co	Pacific Telephone
1971	Scott Aviation	Pacific Telephone
	North Hollywood Office	Pacific Telephone
	TRANSAMERICA TITLE INSURANCE CO	Pacific Telephone
	Ganey Mortgage Co	Pacific Telephone
	Goldberg Ted & Associates mfg reps	Pacific Telephone
	Inter Com	Pacific Telephone
	Karnow Gertrude counslr	Pacific Telephone
	Rothstein Danl Ph D	Pacific Telephone
	Straus Saml CPA	Pacific Telephone
	Ted Goldberg & Associates mfg reps	Pacific Telephone
	Valley Mental Health Center	Pacific Telephone
	Ganey Mortgage Co	Pacific Telephone
	Goldberg Ted & Associates mfg reps	Pacific Telephone
	Inter Com	Pacific Telephone
	Karnow Gertrude counslr	Pacific Telephone
	Rothstein Danl Ph D	Pacific Telephone

FINDINGS

Year	Uses	Source
1971	Straus Saml CPA	Pacific Telephone
	Ted Goldberg & Associates mfg reps	Pacific Telephone
	Valley Mental Health Center	Pacific Telephone
	Scott Aviation	Pacific Telephone
	North Hollywood Office	Pacific Telephone
	TRANSAMERICA TITLE INSURANCE CO	Pacific Telephone
1970	GOLD HAROLD E M S	Pacific Telephone
	GOLD HAROLD E M S	Pacific Telephone
	GOLD HAROLD E M S	Pacific Telephone
	GOLD HAROLD E M S	Pacific Telephone
1967	Equitable Life Assurance Society of the United States	Pacific Telephone
	Residential Mortgage Dept	Pacific Telephone
	Gold Harold E	Pacific Telephone
	Huntley Factors	Pacific Telephone
	Freeman Eugene J	Pacific Telephone
	Scott Aviation Corp	Pacific Telephone
	WOFAC CORP	Pacific Telephone
	Huntley Management Corp	Pacific Telephone
	Kaphan Marvin	Pacific Telephone
	Karnow Gertrude	Pacific Telephone
	Leveen Louis M S W	Pacific Telephone
	Rothstein Danl Ph D	Pacific Telephone
	Solomon Jas MD	Pacific Telephone
	Straus Saml CPA	Pacific Telephone
	VALLEY MENTAL HEALTH CENTER	Pacific Telephone
	WOFAC Corp	Pacific Telephone
	Equitable Life Assurance Society of the United States	Pacific Telephone
	Residential Mortgage Dept	Pacific Telephone
	Gold Harold E	Pacific Telephone
	Huntley Factors	Pacific Telephone
	Huntley Management Corp	Pacific Telephone
	Kaphan Marvin	Pacific Telephone
	Karnow Gertrude	Pacific Telephone
	Leveen Louis M S W	Pacific Telephone
	Rothstein Danl Ph D	Pacific Telephone
	Solomon Jas MD	Pacific Telephone
	Straus Saml CPA	Pacific Telephone

FINDINGS

Year	Uses	Source
1967	VALLEY MENTAL HEALTH CENTER	Pacific Telephone
	Freeman Eugene J	Pacific Telephone
	Scott Aviation Corp	Pacific Telephone
	WOFAC CORP	Pacific Telephone
	WOFAC Corp	Pacific Telephone
1962	Huntley Management Corp	Pacific Telephone
	Krupnick Harry rl est brkr	Pacific Telephone
	Pyramid Realty Investment Properties	Pacific Telephone
	Amsbary & Starr attys	Pacific Telephone
	Colby & Starr attys	Pacific Telephone
	Colby Walter I atty	Pacific Telephone
	Customcraft Builders	Pacific Telephone
	Starr Henry P atty	Pacific Telephone
	Stephens Dale J pub acct	Pacific Telephone
	Huntley Management Corp	Pacific Telephone
	Krupnick Harry rl est brkr	Pacific Telephone
	Pyramid Realty Investment Properties	Pacific Telephone
	Amsbary & Starr attys	Pacific Telephone
	Colby & Starr attys	Pacific Telephone
	Colby Walter I atty	Pacific Telephone
	Customcraft Builders	Pacific Telephone
	Starr Henry P atty	Pacific Telephone
	Stephens Dale J pub acct	Pacific Telephone

12737 VENTURA BLVD

Year	Uses	Source
2006	CRUZTERE	Haines Company, Inc.
	MA TE SKIN CARE	Haines Company, Inc.
	TANIAS SKIN CARE	Haines Company, Inc.
	CRUZTERE	Haines Company, Inc.
	MA TE SKIN CARE	Haines Company, Inc.
	TANIAS SKIN CARE	Haines Company, Inc.
2004	TANIAS SKIN CARE	Cole Information Services
	TANIAS SKIN CARE	Cole Information Services
2001	TANIAS SKIN CARE	Haines & Company, Inc.
	TANIAS SKIN CARE	Haines & Company, Inc.
1999	TOP SET	Cole Information Services
	EDNAS FACIAL	Cole Information Services
	TOP SET	Cole Information Services

FINDINGS

Year	Uses	Source
1999	EDNAS FACIAL	Cole Information Services
1995	Valley Diet Center	Pacific Bell
	Valley Diet Center	Pacific Bell
1994	VALLEY DIET CTR	Cole Information Services
	VALLEY DIET CTR	Cole Information Services

12741 VENTURA BLVD

Year	Uses	Source
2009	BEDS ETC INC	Cole Information Services
	ADJUST A MATIC ADJUSTABLE BEDS	Cole Information Services
	BEDS ETC INC	Cole Information Services
	ADJUST A MATIC ADJUSTABLE BEDS	Cole Information Services
2006	ADJUST A MATIC	Haines Company, Inc.
	ADJUSTABLE BEDS BEDS ETC	Haines Company, Inc.
	ADJUST A MATIC	Haines Company, Inc.
	ADJUSTABLE BEDS BEDS ETC	Haines Company, Inc.
2004	OCCUPANT UNKNOWN	Cole Information Services
	BEDS ETC	Cole Information Services
	OCCUPANT UNKNOWN	Cole Information Services
	BEDS ETC	Cole Information Services
2001	SOETHOUT Warren	Haines & Company, Inc.
	WALLPAPERS TO GO	Haines & Company, Inc.
	SOETHOUT Warren	Haines & Company, Inc.
	WALLPAPERS TO GO	Haines & Company, Inc.
2000	SOETHOUT Warren	Haines & Company
	SOETHOUT Warren	Haines & Company
1999	WALLPAPERS TO GO	Cole Information Services
	WALLPAPERS TO GO	Cole Information Services
1995	r	Pacific Bell
	Wallpaper Man The	Pacific Bell
	r	Pacific Bell
	Wallpaper Man The	Pacific Bell
1994	WALLPAPERS TO GO	Cole Information Services
	WALLPAPERS TO GO	Cole Information Services
1991	WALPAPERSTOGO	Pacific Bell
	WALPAPERSTOGO	Pacific Bell
1990	WALLPAPERS TO GO STUDO CTY	Pacific Bell
	WALLPAPERS TO GO STUDO CTY	Pacific Bell
1986	WALLPAPERS TO GO STUDO CTY	Pacific Bell

FINDINGS

Year	Uses		Source
1986	WALLPAPERS TO GO	STUDO CTY	Pacific Bell
1985	Wallpapers To Go		Pacific Bell
	Wallpapers To Go		Pacific Bell
1981	WALLPAPERS TO GO	STUDO CTY	Pacific Telephone
	WALLPAPERS TO GO	STUDO CTY	Pacific Telephone
1980	WALLPAPERS TO GO		Pacific Telephone
	WALLPAPERS TO GO		Pacific Telephone

12742 VENTURA BLVD

Year	Uses	Source
2001	XXXX	Haines & Company, Inc.
	XXXX	Haines & Company, Inc.

12743 VENTURA BLVD

Year	Uses	Source
2014	PREMIER RESTAURANT	Cole Information Services
	PREMIER RESTAURANT	Cole Information Services
2009	ELITE PREMIER RESTAURANT	Cole Information Services
	ELITE PREMIER RESTAURANT	Cole Information Services
2006	PREMIER	Haines Company, Inc.
	RESTAURANT	Haines Company, Inc.
	PREMIER	Haines Company, Inc.
	RESTAURANT	Haines Company, Inc.
2004	PREMIER RESTAURANT CORP	Cole Information Services
	PREMIER RESTAURANT CORP	Cole Information Services
2001	PREMIER RESTAURANT	Haines & Company, Inc.
	PREMIER RESTAURANT	Haines & Company, Inc.
1999	RED LOBSTER RESTAURANTS	Cole Information Services
	LOVES BARBEQUE RESTAURANT	Cole Information Services
	RED LOBSTER RESTAURANTS	Cole Information Services
	LOVES BARBEQUE RESTAURANT	Cole Information Services
1995	RE D LOBS TE R RE S TAURAN TS	Pacific Bell
	RE D LOBS TE R RE S TAURAN TS	Pacific Bell
1994	RED LOBSTER RESTAURANT	Cole Information Services
	RED LOBSTER RESTAURANT	Cole Information Services
1991	RED LOBSTER RESTAURANTS	Pacific Bell
	RED LOBSTER RESTAURANTS	Pacific Bell
1990	RED LOBSTER RESTAURANTS	Pacific Bell
	RED LOBSTER RESTAURANTS	Pacific Bell

FINDINGS

Year	Uses	Source
1986	SEAFOOD BROILER RESTAURANT & MARKET	Pacific Bell
	SEAFOOD BROILER RESTAURANT & MARKET	Pacific Bell
1985	Seafood Broiler	Pacific Bell
	Seafood Broiler	Pacific Bell
1980	SEAFOOD BROILER	Pacific Telephone
	SEAFOOD BROILER	Pacific Telephone

12744 VENTURA BLVD

Year	Uses	Source
2009	FLETCHER SILVERSMITH INC	Cole Information Services
	FLETCHER SILVERSMITH INC	Cole Information Services
2006	RASHO Leonard	Haines Company, Inc.
	SLVRSMTHS	Haines Company, Inc.
	FLETCHER	Haines Company, Inc.
	RASHO Leonard	Haines Company, Inc.
	SLVRSMTHS	Haines Company, Inc.
	FLETCHER	Haines Company, Inc.
2004	FLETCHER SILVERSMITHS INC	Cole Information Services
	FLETCHER SILVERSMITHS INC	Cole Information Services
2001	FLETCHER SILVERSMTH	Haines & Company, Inc.
	RASHO Leonard	Haines & Company, Inc.
	RASHO Leonard	Haines & Company, Inc.
	FLETCHER SILVERSMTH	Haines & Company, Inc.
2000	RASHO Leonard	Haines & Company
	RASHO Leonard	Haines & Company
1999	FLETCHER SILVERSMITHS	Cole Information Services
	FLETCHER SILVERSMITHS	Cole Information Services
1995	FLE TCHE R S ILVE RS MITHS sold & silsrsmths	Pacific Bell
	FLE TCHE R S ILVE RS MITHS sold & silsrsmths	Pacific Bell
1994	FLETCHER SILVERSMITHS	Cole Information Services
	FLETCHER SILVERSMITHS	Cole Information Services
1991	FLE TCHE R S ILVE RS MITHS gold & silvrsmths	Pacific Bell
	FLE TCHE R S ILVE RS MITHS gold & silvrsmths	Pacific Bell
1985	FLE TCHE R S ILVE RS MITHS gold& silvrsmths	Pacific Bell

Year	Uses	Source
1985	FLE TCHE R S ILVE RS MITHS gold& silvrsmths	Pacific Bell
1980	FLETCHER SILVERSMITHS GOLD & SILVRSMTHS	Pacific Telephone
	FLETCHER SILVERSMITHS GOLD & SILVRSMTHS	Pacific Telephone
1940	BYRD WINIFRED MUSIC TCHR	Los Angeles Directory Co.
	BYRD WINIFRED MUSIC TCHR	Los Angeles Directory Co.
1933	BISHOP Helen C ladies clo	Los Angeles Directory Co.
	BISHOP Helen C ladies clo	Los Angeles Directory Co.

12745 VENTURA BLVD

Year	Uses	Source
2014	SHIKI RESTAURANT	Cole Information Services
	SHIKI SUSHI	Cole Information Services
	RED HOT BALLROOM	Cole Information Services
	SHIKI RESTAURANT	Cole Information Services
	SHIKI SUSHI	Cole Information Services
	RED HOT BALLROOM	Cole Information Services
2009	SHIKI SUSHI INC	Cole Information Services
	SHIKI RESTAURANT	Cole Information Services
	SHIKI SUSHI INC	Cole Information Services
	SHIKI RESTAURANT	Cole Information Services
2006	HOUNDS LOUNGE	Haines Company, Inc.
	SHIKI RESTAURANT	Haines Company, Inc.
	SHIKI RESTAURANT	Haines Company, Inc.
	HOUNDS LOUNGE	Haines Company, Inc.
2004	FELIX WANG	Cole Information Services
	SHIKI RESTAURANT	Cole Information Services
	HOUNDS LOUNGE	Cole Information Services
	FELIX WANG	Cole Information Services
	SHIKI RESTAURANT	Cole Information Services
	HOUNDS LOUNGE	Cole Information Services
2001	SOETHOUT Warren	Haines & Company, Inc.
	SHIKI RESTAURANT	Haines & Company, Inc.
	HOUNDS LOUNGE	Haines & Company, Inc.
	HOUNDS LOUNGE	Haines & Company, Inc.
	SHIKI RESTAURANT	Haines & Company, Inc.
	SOETHOUT Warren	Haines & Company, Inc.
2000	SOETHOUT Warren	Haines & Company

FINDINGS

Year	Uses	Source
2000	SOETHOUT Warren	Haines & Company
1999	BAYLIS MEREDITH AMERICAN DANCE INSTITUTE	Cole Information Services
	NICOLAS KITCHEN	Cole Information Services
	BAYLIS MEREDITH AMERICAN DANCE INSTITUTE	Cole Information Services
	NICOLAS KITCHEN	Cole Information Services
1995	Nicolas Kitchen	Pacific Bell
	American Dance Institute	Pacific Bell
	Baylis Meredith	Pacific Bell
	Baylis Meredith American Dance Institute	Pacific Bell
	Nicolas Kitchen	Pacific Bell
	American Dance Institute	Pacific Bell
	Baylis Meredith	Pacific Bell
	Baylis Meredith American Dance Institute	Pacific Bell
1994	BAYLIS, M	Cole Information Services
	BAR B Q HEAVEN	Cole Information Services
	BAYLIS, M	Cole Information Services
	BAR B Q HEAVEN	Cole Information Services
1991	Bar B Q Heaven	Pacific Bell
	Baylis Meredith	Pacific Bell
	Baylis Meredith	Pacific Bell
	Bar B Q Heaven	Pacific Bell
1985	Room For Theatre	Pacific Bell
	Room For Theatre	Pacific Bell
1980	MONIQUE	Pacific Telephone
	VENUS DE MILO OF STUDIO CITY	Pacific Telephone
	VENUS DE MILO OF STUDIO CITY	Pacific Telephone
	MONIQUE	Pacific Telephone

12747 VENTURA BLVD

Year	Uses	Source
2014	FANTASTIC MASSAGE	Cole Information Services
	FANTASTIC MASSAGE	Cole Information Services
2009	GOLDEN KEY MARKET	Cole Information Services
	GOLDEN KEY MARKET	Cole Information Services
2006	TLRGOURNET	Haines Company, Inc.
	FOODS LLC	Haines Company, Inc.
	FOODS LLC	Haines Company, Inc.
	TLRGOURNET	Haines Company, Inc.

Year	Uses	Source
2004	OCCUPANT UNKNOWN	Cole Information Services
	OCCUPANT UNKNOWN	Cole Information Services
2001	TEL AVIV LOS ANGELES RSTRNT	Haines & Company, Inc.
	TEL AVIV LOS ANGELES RSTRNT	Haines & Company, Inc.
1999	OVATIONS CABARET THEATRE	Cole Information Services
	OVATIONS CABARET THEATRE	Cole Information Services
1994	SWIRLS PASTRIES	Cole Information Services
	BREAKIN BREAD BISTRO	Cole Information Services
	SWIRLS PASTRIES	Cole Information Services
	BREAKIN BREAD BISTRO	Cole Information Services
1991	Breakin Bread Bistro	Pacific Bell
	Breaking Free Medifast Program	Pacific Bell
	Breakin Bread Bistro	Pacific Bell
	Breaking Free Medifast Program	Pacific Bell
1985	Stone Soup Catering Co	Pacific Bell
	Stone Soup Catering Co	Pacific Bell

12749 VENTURA BLVD

Year	Uses	Source
2014	EMERSON ACADEMY	Cole Information Services
	EMERSON ACADEMY	Cole Information Services
2009	MON AMIE BOUTIQUE	Cole Information Services
	AUTOSTAR LEASING	Cole Information Services
	CAROLS CLOTHES HORSE	Cole Information Services
	MON AMIE BOUTIQUE	Cole Information Services
	AUTOSTAR LEASING	Cole Information Services
	CAROLS CLOTHES HORSE	Cole Information Services
2006	LEASING AUTOSTAR	Haines Company, Inc.
	LEASING AUTOSTAR	Haines Company, Inc.
	LEASING AUTOSTAR	Haines Company, Inc.
	AUTOSTAR	Haines Company, Inc.
	SIGNATURE MONAMI	Haines Company, Inc.
	LEASING AUTOSTAR	Haines Company, Inc.
	LEASING AUTOSTAR	Haines Company, Inc.
	LEASING AUTOSTAR	Haines Company, Inc.
	AUTOSTAR	Haines Company, Inc.
	SIGNATURE MONAMI	Haines Company, Inc.
2004	STUDIO FITNESS ZONE	Cole Information Services
	OCCUPANT UNKNOWN	Cole Information Services

FINDINGS

Year	Uses	Source
2004	STUDIO FITNESS ZONE	Cole Information Services
	OCCUPANT UNKNOWN	Cole Information Services
2001	FLOWERS CAFE	Haines & Company, Inc.
	FLOWERS CAFE	Haines & Company, Inc.
1999	GREENSTREETS GALLERY & GIFTS	Cole Information Services
	NATURAL CLEANERS	Cole Information Services
	GREENSTREETS GALLERY & GIFTS	Cole Information Services
	NATURAL CLEANERS	Cole Information Services
1995	GRE E N S TRE E TS GALLE RY & GIFTS	Pacific Bell
	GRE E N S TRE E TS GALLE RY & GIFTS	Pacific Bell
1994	GREENSTREETS	Cole Information Services
	GREENSTREETS	Cole Information Services
1991	GRE E N S TRE E TS	Pacific Bell
	GRE E N S TRE E TS	Pacific Bell
1985	GRE E N S TRE E TS	Pacific Bell
	GRE E N S TRE E TS	Pacific Bell
1980	GREENSTREET S	Pacific Telephone
	GREENSTREET S	Pacific Telephone
1967	Golden Bull Steak & Chop House	Pacific Telephone
	Golden Bull Steak & Chop House	Pacific Telephone
1940	LUBITCH LEWIS RESTR	Los Angeles Directory Co.
	LUBITCH LEWIS RESTR	Los Angeles Directory Co.
1937	Bruggeman Omer Marie jan	Los Angeles Directory Co.
	Bruggeman Omer Marie jan	Los Angeles Directory Co.
1935	MARY S KITCHEN	Los Angeles Directory Co.
	BRUGGEMAN FRANK R	Los Angeles Directory Co.
	BRUGGEMAN FRANK R	Los Angeles Directory Co.
	MARY S KITCHEN	Los Angeles Directory Co.

12750 VENTURA BLVD

Year	Uses	Source
2014	SLADE RICHARD C & ASSOCIATES CONSULT	Cole Information Services
	PROGRESSIVE PLANNING INC	Cole Information Services
	MELIS PRODUCTIONS INC	Cole Information Services
	QUALITY ART CONSULTING	Cole Information Services
	SLADE RICHARD C & ASSOCIATES CONSULT	Cole Information Services

FINDINGS

Year	Uses	Source
2014	PROGRESSIVE PLANNING INC	Cole Information Services
	MELIS PRODUCTIONS INC	Cole Information Services
	QUALITY ART CONSULTING	Cole Information Services
2009	THE CASTING CO INC	Cole Information Services
	POCKET BILLBOARDS INC	Cole Information Services
	SLADE RICHARD C & ASSOCS CONSULTINGG	Cole Information Services
	D & A FINE ARTS	Cole Information Services
	MELIS PRODUCTIONS	Cole Information Services
	THE CASTING CO INC	Cole Information Services
	POCKET BILLBOARDS INC	Cole Information Services
	SLADE RICHARD C & ASSOCS CONSULTINGG	Cole Information Services
	D & A FINE ARTS	Cole Information Services
	MELIS PRODUCTIONS	Cole Information Services
2006	PLANNING INC	Haines Company, Inc.
	PRODUCTIONS PROGRSV	Haines Company, Inc.
	INCTHE 0& A FINE ARTS	Haines Company, Inc.
	CASTING CO	Haines Company, Inc.
	CASTING CO	Haines Company, Inc.
	INCTHE 0& A FINE ARTS	Haines Company, Inc.
	PRODUCTIONS PROGRSV	Haines Company, Inc.
	PLANNING INC	Haines Company, Inc.
2004	PROGRESSIVE PLANNING INC	Cole Information Services
	MELIS PRODUCTIONS INC	Cole Information Services
	PROGRESSIVE PLANNING INC	Cole Information Services
	MELIS PRODUCTIONS INC	Cole Information Services
2001	COHEN Marvin	Haines & Company, Inc.
	M B ARTISTS MANAGEMENT	Haines & Company, Inc.
	PROGRESSIVE PLANNING INC	Haines & Company, Inc.
	COHEN Marvin	Haines & Company, Inc.
	M B ARTISTS MANAGEMENT	Haines & Company, Inc.
	PROGRESSIVE PLANNING INC	Haines & Company, Inc.
2000	COHEN Marvin	Haines & Company
	COHEN Marvin	Haines & Company
1999	GORILLA	Cole Information Services
	EXECUTIVE BENEFITS INS AGENCY INCORPORATED	Cole Information Services
	GORILLA	Cole Information Services

FINDINGS

Year	Uses	Source
1999	EXECUTIVE BENEFITS INS AGENCY INCORPORATED	Cole Information Services
1995	Farkas Michael A CPA	Pacific Bell
	Farkas Michael A CPA	Pacific Bell
1994	PENSION CONSULTING ALLIANCE	Cole Information Services
	SECRETARIAL CONNECTION	Cole Information Services
	EXECUTIVE BENEFITS INSURANCE	Cole Information Services
	PENSION CONSULTING ALLIANCE	Cole Information Services
	SECRETARIAL CONNECTION	Cole Information Services
	EXECUTIVE BENEFITS INSURANCE	Cole Information Services
1991	Secretary Coffee Service	Pacific Bell
	Secretarial Connection	Pacific Bell
	Kaser Boyd Nancy Ph D	Pacific Bell
	Howard T	Pacific Bell
	Howard T	Pacific Bell
	Howard Steven & Denise	Pacific Bell
	Crespo Alfredo Ph D	Pacific Bell
	From Los Angeles Telephones Call	Pacific Bell
	Executive Bookkeeping Tuj	Pacific Bell
	Executive Business Communications Inc	Pacific Bell
	Executive Business Services	Pacific Bell
	Hall Marley Susan Ph D	Pacific Bell
	Hall Marsha	Pacific Bell
	Hall Martin	Pacific Bell
	Howard Stephen Ph D	Pacific Bell
	Howard Steven & Denise	Pacific Bell
	Howard T	Pacific Bell
	Howard T	Pacific Bell
	Kaser Boyd Nancy Ph D	Pacific Bell
	Secretarial Connection	Pacific Bell
	Secretary Coffee Service	Pacific Bell
	Crespo Alfredo Ph D	Pacific Bell
	From Los Angeles Telephones Call	Pacific Bell
	Executive Bookkeeping Tuj	Pacific Bell
	Executive Business Communications Inc	Pacific Bell
	Executive Business Services	Pacific Bell
	Hall Marley Susan Ph D	Pacific Bell
	Hall Marsha	Pacific Bell
	Hall Martin	Pacific Bell

FINDINGS

Year	Uses	Source
1991	Howard Stephen Ph D	Pacific Bell
1986	PROGRESSIVE PLANNING INC STUDO CTY	Pacific Bell
	PROGRESSIVE PLANNING INC STUDO CTY	Pacific Bell
1985	S GA Representation ta Int agcy	Pacific Bell
	Braun Lawrence & Susan	Pacific Bell
	Braun L Lawrence atty	Pacific Bell
	Berman Howard atty	Pacific Bell
	S GA Representation ta Int agcy	Pacific Bell
	Berman Howard atty	Pacific Bell
	Braun L Lawrence atty	Pacific Bell
	Braun Lawrence & Susan	Pacific Bell
1976	Progressive Planning Inc	Pacific Telephone
	Progressive Planning Inc	Pacific Telephone
1971	Architectural Sales	Pacific Telephone
	Architectural Sales	Pacific Telephone
1930	Hollywood Country Club Parkl	Los Angeles Directory Co.
	Hollywood Country Club Parkl	Los Angeles Directory Co.

12751 VENTURA BLVD

Year	Uses	Source
2014	YUKI ALTERATIONS	Cole Information Services
	YUKI ALTERATIONS	Cole Information Services
2009	VITAMIN SHACK	Cole Information Services
	YUKI ALTERATION	Cole Information Services
	VITAMIN SHACK	Cole Information Services
	YUKI ALTERATION	Cole Information Services
2006	AUTOSTAR	Haines Company, Inc.
	SIGNATURE YUI ALTERATIONS	Haines Company, Inc.
	AUTOSTAR	Haines Company, Inc.
	SIGNATURE YUI ALTERATIONS	Haines Company, Inc.
2004	YUKIS ALTERATION	Cole Information Services
	YUKIS ALTERATION	Cole Information Services
2001	PAPER ETIQUETTE	Haines & Company, Inc.
	YUKI ALTERATIONS	Haines & Company, Inc.
	PAPER ETIQUETTE	Haines & Company, Inc.
	YUKI ALTERATIONS	Haines & Company, Inc.
1999	ZAVES FINE JEWELRY	Cole Information Services
	PAPER ETIQUETTE	Cole Information Services

FINDINGS

Year	Uses	Source
1999	ZAVES FINE JEWELRY	Cole Information Services
	PAPER ETIQUETTE	Cole Information Services
1995	Yuki Alterations	Pacific Bell
	Yuki Alterations	Pacific Bell
1994	GARBIS JEWELERS	Cole Information Services
	GARBIS JEWELERS	Cole Information Services
1950	FETTERS ROSS MRS R	Pacific Telephone
	FETTERS ROSS MRS R	Pacific Telephone
	FETTERS ROSS MRS R	Pacific Telephone
	FETTERS ROSS MRS R	Pacific Telephone
1940	VANDRIES HENRY	Los Angeles Directory Co.
	VANDRIES HENRY	Los Angeles Directory Co.

12753 VENTURA BLVD

Year	Uses	Source
2014	SONDRAS HAIR & NAIL SALON	Cole Information Services
	SONDRAS HAIR & NAIL SALON	Cole Information Services
2009	EMILYS NAILS	Cole Information Services
	SONDRAS HAIR & NAIL SALON	Cole Information Services
	EMILYS NAILS	Cole Information Services
	SONDRAS HAIR & NAIL SALON	Cole Information Services
2006	AMYS HAIR SALON	Haines Company, Inc.
	AMYS HAIR SALON	Haines Company, Inc.
2004	AMYS HAIR SALON	Cole Information Services
	AMYS HAIR SALON	Cole Information Services
2001	ATIS HAIR SALON	Haines & Company, Inc.
	MACH Julie	Haines & Company, Inc.
	MACH Julie	Haines & Company, Inc.
	ATIS HAIR SALON	Haines & Company, Inc.
1999	ATIS HAIR SALON	Cole Information Services
	MACH JULIE MANICURST	Cole Information Services
	ATIS HAIR SALON	Cole Information Services
	MACH JULIE MANICURST	Cole Information Services
1995	Atis Hair Salon	Pacific Bell
	Atis Hair Salon	Pacific Bell
1994	ATIS HAIR SALON	Cole Information Services
	ATIS HAIR SALON	Cole Information Services
1980	DECENT EXPOSURE	Pacific Telephone
	DECENT EXPOSURE	Pacific Telephone

FINDINGS

12754 VENTURA BLVD

Year	Uses	Source
2014	SHOE REPAIR FACTORY	Cole Information Services
	SCOOP MARKETING	Cole Information Services
	BEHAVIORAL LEARNING CENTER	Cole Information Services
	ULTIMATE CLEANERS	Cole Information Services
	SHOE REPAIR FACTORY	Cole Information Services
	SCOOP MARKETING	Cole Information Services
	BEHAVIORAL LEARNING CENTER	Cole Information Services
	ULTIMATE CLEANERS	Cole Information Services
2009	ULTIMATE CLEANERS	Cole Information Services
	MGDEYSAN GEORGE LAW OFFICES OF	Cole Information Services
	SHOE REPAIR FACTORY	Cole Information Services
	LAUF DOG PROMOTIONS LAUFDOG PROMOT	Cole Information Services
	MEDCARE HOME HEALTH PHARMACY	Cole Information Services
	ULTIMATE CLEANERS	Cole Information Services
	MGDEYSAN GEORGE LAW OFFICES OF	Cole Information Services
	SHOE REPAIR FACTORY	Cole Information Services
	LAUF DOG PROMOTIONS LAUFDOG PROMOT	Cole Information Services
	MEDCARE HOME HEALTH PHARMACY	Cole Information Services
2006	PROMOTIONS LAUFER JEFFREY A	Haines Company, Inc.
	MEDCARE	Haines Company, Inc.
	PHILUPSMARKG	Haines Company, Inc.
	CPA SHOE REPAIR	Haines Company, Inc.
	FACTORY ULTIMATE	Haines Company, Inc.
	CLEANERS	Haines Company, Inc.
	INTER VALLEY	Haines Company, Inc.
	ESCROW LAUFDOG	Haines Company, Inc.
	INTER VALLEY	Haines Company, Inc.
	ESCROW LAUFDOG	Haines Company, Inc.
	PROMOTIONS LAUFER JEFFREY A	Haines Company, Inc.
	MEDCARE	Haines Company, Inc.
	PHILUPSMARKG	Haines Company, Inc.
	CPA SHOE REPAIR	Haines Company, Inc.
	FACTORY ULTIMATE	Haines Company, Inc.
	CLEANERS	Haines Company, Inc.
2004	SHOE REPAIR FACTORY	Cole Information Services

FINDINGS

Year	Uses	Source
2004	MARK G PHILLIPS CPA	Cole Information Services
	WINDOW INTERIORS	Cole Information Services
	MEDCARE HOME HEALTH PHARMACY INC	Cole Information Services
	SHOE REPAIR FACTORY	Cole Information Services
	MARK G PHILLIPS CPA	Cole Information Services
	WINDOW INTERIORS	Cole Information Services
	MEDCARE HOME HEALTH PHARMACY INC	Cole Information Services
2001	LAUFDOG PROMOTIONS	Haines & Company, Inc.
	LAUFER JEFFREY A	Haines & Company, Inc.
	SHOE REPAIR FACTORY	Haines & Company, Inc.
	ULTIMATE CLEANERS	Haines & Company, Inc.
	WINDOW INTERIORS	Haines & Company, Inc.
	LAUFDOG PROMOTIONS	Haines & Company, Inc.
	LAUFER JEFFREY A	Haines & Company, Inc.
	SHOE REPAIR FACTORY	Haines & Company, Inc.
	ULTIMATE CLEANERS	Haines & Company, Inc.
	WINDOW INTERIORS	Haines & Company, Inc.
1999	WIDE OPEN RACING	Cole Information Services
	CLEAN START COMPUTERS	Cole Information Services
	LAUFDOG PROMOTIONS	Cole Information Services
	MARCH FINANCIAL SERVICES	Cole Information Services
	STEARNS KLEIN PROPERTIES FROM BEVERLY HILLS TELEP	Cole Information Services
	ULTIMATE CLEANERS	Cole Information Services
	SHOE REPAIR FACTORY	Cole Information Services
	WINDOW INTERIORS	Cole Information Services
	WIDE OPEN RACING	Cole Information Services
	CLEAN START COMPUTERS	Cole Information Services
	LAUFDOG PROMOTIONS	Cole Information Services
	MARCH FINANCIAL SERVICES	Cole Information Services
	ULTIMATE CLEANERS	Cole Information Services
	STEARNS KLEIN PROPERTIES FROM BEVERLY HILLS TELEP	Cole Information Services
	SHOE REPAIR FACTORY	Cole Information Services
	WINDOW INTERIORS	Cole Information Services
1995	Window Interiors	Pacific Bell
	Archiscape	Pacific Bell
	Clean Start Computters	Pacific Bell

FINDINGS

Year	Uses	Source
1995	Ferren Nanagement & Publicity	Pacific Bell
	Schacht Otto acct	Pacific Bell
	Archiscape	Pacific Bell
	Clean Start Computters	Pacific Bell
	Ferren Nanagement & Publicity	Pacific Bell
	Schacht Otto acct	Pacific Bell
	Window Interiors	Pacific Bell
1994	STROM MAGALLON	Cole Information Services
	OTTO SCHACHT	Cole Information Services
	ULTIMATE CLEANERS	Cole Information Services
	STEARNS KLEIN PROP	Cole Information Services
	STEARNS KLEIN PROPERTIES	Cole Information Services
	KLEIN STEARNS PROPERTIES	Cole Information Services
	CLEAN START COMPUTERS	Cole Information Services
	SCHACHT, OTTO	Cole Information Services
	ARCHISCAPE	Cole Information Services
	WINDOW INTERIORS	Cole Information Services
	STROM MAGALLON	Cole Information Services
	OTTO SCHACHT	Cole Information Services
	ULTIMATE CLEANERS	Cole Information Services
	STEARNS KLEIN PROP	Cole Information Services
	STEARNS KLEIN PROPERTIES	Cole Information Services
	KLEIN STEARNS PROPERTIES	Cole Information Services
	CLEAN START COMPUTERS	Cole Information Services
	SCHACHT, OTTO	Cole Information Services
	ARCHISCAPE	Cole Information Services
	WINDOW INTERIORS	Cole Information Services
1991	Stearns Klein Properties	Pacific Bell
	Stearns Klein Properties	Pacific Bell
	From Los Angeles Telephones Call	Pacific Bell
	Steams L	Pacific Bell
	Steams L	Pacific Bell
	Ultimate Cleaners	Pacific Bell
	Ultimate Coffee System The	Pacific Bell
	Stearns Klein Properties	Pacific Bell
	Stearns Klein Properties	Pacific Bell
	From Los Angeles Telephones Call	Pacific Bell
	Steams L	Pacific Bell

FINDINGS

Year	Uses	Source
1991	Steams L	Pacific Bell
	Ultimate Cleaners	Pacific Bell
	Ultimate Coffee System The	Pacific Bell
1985	From Van Nuys Telephones Call	Pacific Bell
	From Van Nuys Telephones Call	Pacific Bell
1980	GROVE DICK MUSIC WORKSHOPS	Pacific Telephone
	GROVE DICK MUSIC WORKSHOPS	Pacific Telephone
1976	Elliott Ferguson Inc	Pacific Telephone
	First Commercial Ins Agcy	Pacific Telephone
	Elliott Ferguson Inc	Pacific Telephone
	First Commercial Ins Agcy	Pacific Telephone
1975	West Wind Productions	Pacific Telephone
	First Place Music Publications Inc	Pacific Telephone
	Grove Dick music workshops	Pacific Telephone
	Rainey Chuck Associates	Pacific Telephone
	West Wind Productions	Pacific Telephone
	First Place Music Publications Inc	Pacific Telephone
	Grove Dick music workshops	Pacific Telephone
	Rainey Chuck Associates	Pacific Telephone
1971	Format Productions Inc S	Pacific Telephone
	Klynn Marvin L atty	Pacific Telephone
	Format Productions Inc S	Pacific Telephone
	Klynn Marvin L atty	Pacific Telephone
1967	Format Productions Inc	Pacific Telephone
	Format Productions Inc	Pacific Telephone
	Klynn Marvin L atty	Pacific Telephone
	Haas Morton Alan & Shulman Noah CPAs	Pacific Telephone
	Shulman Noah & Haas Morton Alan CPAs	Pacific Telephone
	Format Productions Inc	Pacific Telephone
	Format Productions Inc	Pacific Telephone
	Klynn Marvin L atty	Pacific Telephone
	Haas Morton Alan & Shulman Noah CPAs	Pacific Telephone
	Shulman Noah & Haas Morton Alan CPAs	Pacific Telephone
1962	Coty Arthur K & Associates ins	Pacific Telephone
	Equity Funding Corp	Pacific Telephone
	Equity Security Corp	Pacific Telephone
	Garfield Goldfarb & Co CPAs	Pacific Telephone
	Goldfarb Garfield & Co CPAs	Pacific Telephone

FINDINGS

Year	Uses	Source
1962	Goldfarb Saml atty	Pacific Telephone
	Goldstein Ira J and Associates ins	Pacific Telephone
	Haas Morton Alan CPA	Pacific Telephone
	Haas Morton Alan & Shulman Noah CPAs	Pacific Telephone
	Haas Shulman & Co CPAs	Pacific Telephone
	Shulman Noah CPA	Pacific Telephone
	Shulman Noah & Haas Morton Alan CPAs	Pacific Telephone
	Coty Arthur K & Associates ins	Pacific Telephone
	Equity Funding Corp	Pacific Telephone
	Equity Security Corp	Pacific Telephone
	Garfield Goldfarb & Co CPAs	Pacific Telephone
	Goldfarb Garfield & Co CPAs	Pacific Telephone
	Goldfarb Saml atty	Pacific Telephone
	Goldstein Ira J and Associates ins	Pacific Telephone
	Haas Morton Alan CPA	Pacific Telephone
	Haas Morton Alan & Shulman Noah CPAs	Pacific Telephone
	Haas Shulman & Co CPAs	Pacific Telephone
	Shulman Noah CPA	Pacific Telephone
	Shulman Noah & Haas Morton Alan CPAs	Pacific Telephone

12755 VENTURA BLVD

Year	Uses	Source
2014	SKIN BODY LOUNGE	Cole Information Services
	SKIN BODY LOUNGE	Cole Information Services
2009	HANDS ON HEALTH CENTER	Cole Information Services
	HANDS ON HEALTH CENTER	Cole Information Services
2006	CENTER	Haines Company, Inc.
	HANDS ON HEALTH	Haines Company, Inc.
	CENTER	Haines Company, Inc.
	HANDS ON HEALTH	Haines Company, Inc.
2004	HANDS ON HEALTH CTR INC	Cole Information Services
	ON HANDS	Cole Information Services
	HANDS ON HEALTH CTR INC	Cole Information Services
	ON HANDS	Cole Information Services
2001	COBEY RANDA L DR	Haines & Company, Inc.
	DELEON JILL DR	Haines & Company, Inc.
	HANDS ON HEALTH CENTER	Haines & Company, Inc.
	COBEY RANDA L DR	Haines & Company, Inc.
	HANDS ON HEALTH CENTER	Haines & Company, Inc.

FINDINGS

Year	Uses	Source
2001	DELEON JILL DR	Haines & Company, Inc.
1994	BARINS LTHR CONNECTION	Cole Information Services
	BARINS LTHR CONNECTION	Cole Information Services
1991	Barinstein N	Pacific Bell
	Barinstein Josh	Pacific Bell
	Barins Leather Connection	Pacific Bell
	Barins Leather Connection	Pacific Bell
	Barinstein Josh	Pacific Bell
	Barinstein N	Pacific Bell
1980	MCCONNELL S FINE ICE CREAM	Pacific Telephone
	MCCONNELL S FINE ICE CREAM	Pacific Telephone

12757 VENTURA BLVD

Year	Uses	Source
2001	XXXX	Haines & Company, Inc.
	XXXX	Haines & Company, Inc.
1981	PROGRESSIVE PLANNING INC STUDO CTY	Pacific Telephone
	PROGRESSIVE PLANNING INC STUDO CTY	Pacific Telephone
1980	PROGRESSIVE PLANNING INC	Pacific Telephone
	PROGRESSIVE PLANNING INC	Pacific Telephone

12781 VENTURA BLVD

Year	Uses	Source
1929	CARTER L A chauf	Los Angeles Directory Co.
	CARTER L A chauf	Los Angeles Directory Co.

12800 VENTURA BLVD

Year	Uses	Source
2014	PETCO	Cole Information Services
	PETCO	Cole Information Services
2009	PETCO	Cole Information Services
	PETCO	Cole Information Services
2004	OCCUPANT UNKNOWN	Cole Information Services
	OCCUPANT UNKNOWN	Cole Information Services
2001	PETCO	Haines & Company, Inc.
	PETCO	Haines & Company, Inc.
1999	PETCO	Cole Information Services
	PETCO	Cole Information Services

FINDINGS

Year	Uses	Source
1995	Petchmesrisai	Pacific Bell
	Petchmesrisai	Pacific Bell
1994	PETCO	Cole Information Services
	PETCO	Cole Information Services
1981	AJAX RENT A CAR RENTING OFFICES	Pacific Telephone
	AJAX RENT A CAR RENTING OFFICES	Pacific Telephone
1980	AJAX RENT A CAR	Pacific Telephone
	AJAX RENT A CAR	Pacific Telephone
1976	AJAX RENT A CAR Reservation Ofcs	Pacific Telephone
	San Fernando Volley	Pacific Telephone
	AJAX RENT A CAR Reservation Ofcs	Pacific Telephone
	San Fernando Volley	Pacific Telephone
1975	AJAX RENT A CAR	Pacific Telephone
	AJAX RENT A CAR	Pacific Telephone
1971	ACE RENT A CAR SYSTEMS INC	Pacific Telephone
	ACE RENT A CAR SYSTEMS INC	Pacific Telephone

12802 VENTURA BLVD

Year	Uses	Source
1985	Anthonys Frozen & Specialty Foods	Pacific Bell
	Anthonys Frozen & Specialty Foods	Pacific Bell
1980	VAUGHN ANTHONY REALTOR	Pacific Telephone
	VMA REALTORS	Pacific Telephone
	RED CARPET REAL ESTATE OFFICES	Pacific Telephone
	VMA REALTORS	Pacific Telephone
	RED CARPET REAL ESTATE OFFICES	Pacific Telephone
	VAUGHN ANTHONY REALTOR	Pacific Telephone

12803 VENTURA BLVD

Year	Uses	Source
1924	Moyer Mary T r	Los Angeles Directory Co.
	Moyer Mary T r	Los Angeles Directory Co.

12808 VENTURA BLVD

Year	Uses	Source
2001	XXXX	Haines & Company, Inc.
	XXXX	Haines & Company, Inc.

FINDINGS

12812 VENTURA BLVD

Year	Uses	Source
2001	XXXX	Haines & Company, Inc.
	XXXX	Haines & Company, Inc.

12814 VENTURA BLVD

Year	Uses	Source
2009	LEE KAK	Cole Information Services
	GREAT EARTH VITAMINS	Cole Information Services
	LEE KAK	Cole Information Services
	GREAT EARTH VITAMINS	Cole Information Services
2006	VITAMINS	Haines Company, Inc.
	VITAMINS GREATEARTH	Haines Company, Inc.
	GREATEARTH	Haines Company, Inc.
	VITAMINS	Haines Company, Inc.
	VITAMINS GREATEARTH	Haines Company, Inc.
	GREATEARTH	Haines Company, Inc.
2004	GREAT EARTH VITAMINS	Cole Information Services
	GREAT EARTH VITAMINS	Cole Information Services
2001	GREAT EARTH VITAMINS	Haines & Company, Inc.
	GREAT EARTH VITAMINS	Haines & Company, Inc.
1999	GREAT EARTH VITAMINS	Cole Information Services
	GREAT EARTH VITAMINS	Cole Information Services
1994	STONEGATE REALTORS	Cole Information Services
	STONEGATE REALTORS	Cole Information Services
1985	Angelich Babe Chevron Station	Pacific Bell
	Angelich M J	Pacific Bell
	Babe Angelich Chevron Station	Pacific Bell
	Babe Angelich Chevron Station	Pacific Bell
	Angelich Babe Chevron Station	Pacific Bell
	Angelich M J	Pacific Bell
1980	ANGELICH BABE CHEVRON STN	Pacific Telephone
	ANGELICH BABE CHEVRON STATION	Pacific Telephone
	BABE ANGELICH CHEVRON STN	Pacific Telephone
	ANGELICH BABE CHEVRON STN	Pacific Telephone
	ANGELICH BABE CHEVRON STATION	Pacific Telephone
	BABE ANGELICH CHEVRON STN	Pacific Telephone

FINDINGS

12816 VENTURA BLVD

Year	Uses	Source
2006	CAPELLASALON	Haines Company, Inc.
	CAPELLASALON	Haines Company, Inc.
2004	CAPELLA SALON	Cole Information Services
	CAPELLA SALON	Cole Information Services
2001	CAPELLA SALON	Haines & Company, Inc.
	CAPELLA SALON	Haines & Company, Inc.
1999	CAPELLA SALON	Cole Information Services
	SKIN CARE BY RICKI	Cole Information Services
	CAPELLA SALON	Cole Information Services
	SKIN CARE BY RICKI	Cole Information Services
1994	MORGAN, HOSKINS	Cole Information Services
	MORGAN, HOSKINS	Cole Information Services

12822 VENTURA BLVD

Year	Uses	Source
2014	SPRINT	Cole Information Services
	SPRINT	Cole Information Services
2009	SPRINT STORE 390	Cole Information Services
	SPRINT STORE 390	Cole Information Services
2004	SPRINT STORE	Cole Information Services
	SPRINT STORE	Cole Information Services

12824 VENTURA BLVD

Year	Uses	Source
2014	STARBUCKS COFFEE	Cole Information Services
	STARBUCKS COFFEE	Cole Information Services
2009	STARBUCKS COFFEE	Cole Information Services
	SPRINT	Cole Information Services
	STARBUCKS COFFEE	Cole Information Services
	SPRINT	Cole Information Services
2006	SPRINT PCS	Haines Company, Inc.
	STARBUCKS	Haines Company, Inc.
	COFFEE	Haines Company, Inc.
	SPRINT	Haines Company, Inc.
	SPRINT PCS	Haines Company, Inc.
	STARBUCKS	Haines Company, Inc.
	COFFEE	Haines Company, Inc.
	SPRINT	Haines Company, Inc.

Year	Uses	Source
2001	SPRINT PCS	Haines & Company, Inc.
	STARBUCKS COFFEE	Haines & Company, Inc.
	SPRINT PCS	Haines & Company, Inc.
	STARBUCKS COFFEE	Haines & Company, Inc.
1999	SPRINT PCS STUDIO CITY STORE	Cole Information Services
	STARBUCKS COFFEE	Cole Information Services
	SPRINT PCS STUDIO CITY STORE	Cole Information Services
	STARBUCKS COFFEE	Cole Information Services
1994	THIEVES MARKET	Cole Information Services
	THIEVES MARKET	Cole Information Services
1991	Thieves Market	Pacific Bell
	Thieves Market	Pacific Bell

12829 VENTURA BLVD

Year	Uses	Source
1940	CALLENS ARTH	Los Angeles Directory Co.
	CALLENS ARTH	Los Angeles Directory Co.
1935	Callens A r	Los Angeles Directory Co.
	Callens A r	Los Angeles Directory Co.

12833 VENTURA BLVD

Year	Uses	Source
2014	SPORTSMEN LODGE REW LLC	Cole Information Services
	RIVER ROCK LOUNGE	Cole Information Services
	SPORTSMEN LODGE REW LLC	Cole Information Services
	RIVER ROCK LOUNGE	Cole Information Services
2009	MUDDY MOOSE BAR & GRILL	Cole Information Services
	SPORTSMENS LODGE	Cole Information Services
	MUDDY MOOSE BAR & GRILL	Cole Information Services
	SPORTSMENS LODGE	Cole Information Services
2006	SPORTSMEN LODGE	Haines Company, Inc.
	SPORTSMEN LODGE	Haines Company, Inc.
2001	CARIBOU	Haines & Company, Inc.
	MUDDY MOOSE BR & GRLL	Haines & Company, Inc.
	SPORTSMENS LDG REST & SPCL EVNT	Haines & Company, Inc.
	SPORTSMENS LODGE RESTAURANTS	Haines & Company, Inc.
	CARIBOU	Haines & Company, Inc.
	MUDDY MOOSE BR & GRLL	Haines & Company, Inc.

FINDINGS

Year	Uses	Source
2001	SPORTSMENS LDG REST & SPCL EVNT	Haines & Company, Inc.
	SPORTSMENS LODGE RESTAURANTS	Haines & Company, Inc.
1999	CARIBOU AT THE LODGE	Cole Information Services
	SPORTSMENS LODGE RESTAURANT	Cole Information Services
	MUDDY MOOSE BAR & GRILL	Cole Information Services
	CARIBOU AT THE LODGE	Cole Information Services
	SPORTSMENS LODGE RESTAURANT	Cole Information Services
	MUDDY MOOSE BAR & GRILL	Cole Information Services
1995	CARIBOU AT THE LODGE	Pacific Bell
	MUDDY MOOS E BAR & GRILL	Pacific Bell
	Sportsmens Lodge	Pacific Bell
	S PORTS ME NS LODGE	Pacific Bell
	BAN QUE T & E VE N T CE N TE R	Pacific Bell
	S PORTS MAE NS LO DGEf CARI BOU	Pacific Bell
	Sportsmens Lodge Restaurant	Pacific Bell
	CARIBOU AT THE LODGE	Pacific Bell
	MUDDY MOOS E BAR & GRILL	Pacific Bell
	Sportsmens Lodge	Pacific Bell
	S PORTS ME NS LODGE	Pacific Bell
	BAN QUE T & E VE N T CE N TE R	Pacific Bell
	S PORTS MAE NS LO DGEf CARI BOU	Pacific Bell
	Sportsmens Lodge Restaurant	Pacific Bell
1994	SPORTSMENS LODGE RESTAURANT	Cole Information Services
	SPORTSMENS LODGE	Cole Information Services
	SPORTSMENS LODGE RESTAURANT	Cole Information Services
	SPORTSMENS LODGE	Cole Information Services
1991	SPORTSMEN S LODGE BANQUET & CATERING CENTER	Pacific Bell
	Sports Turf	Pacific Bell
	From Los Angeles Telephones Call	Pacific Bell
	Sportsmens Lodge Banquet & Catering Center	Pacific Bell
	From Los Angeles Telephones Call	Pacific Bell
	S PORTS ME N S LODGE BAN QUE T CATE RIN G AN D RE S TAURAN T	Pacific Bell
	Sportsmens Lodge Restaurant	Pacific Bell
	From Los Angeles Telephones Call	Pacific Bell
	Sportsmens Lodge Banquet & Catering Center	Pacific Bell

FINDINGS

Year	Uses	Source
1991	From Los Angeles Telephones Call	Pacific Bell
	S PORTS ME N S LODGE BAN QUE T CATE RIN G AN D RE S TAURAN T	Pacific Bell
	Sportsmens Lodge Restaurant	Pacific Bell
	Sports Turf	Pacific Bell
	SPORTSMEN S LODGE BANQUET & CATERING CENTER	Pacific Bell
1990	SPORTSMEN S LODGE BANQUET & CATERING CENTER STUDO CTY	Pacific Bell
	SPORTSMEN S LODGE RESTAURANT STUDO CTY	Pacific Bell
	SPORTSMEN S LODGE BANQUET & CATERING CENTER STUDO CTY	Pacific Bell
	SPORTSMEN S LODGE RESTAURANT STUDO CTY	Pacific Bell
1986	RESTAURANT STUDO CTY	Pacific Bell
	SPORTSMEN S LODGE RESTAURANT STUDO CTY	Pacific Bell
	RESTAURANT STUDO CTY	Pacific Bell
	SPORTSMEN S LODGE RESTAURANT STUDO CTY	Pacific Bell
1985	SPORTSMEN S LODGE RESTAURANT	Pacific Bell
	AVIS RENT A CAR RENTAL LOCATIONS	Pacific Bell
	Studio City Sportsmans Lodge	Pacific Bell
	Restaurant	Pacific Bell
	From Los Angeles Telephones Call	Pacific Bell
	S RE S TAURAN T	Pacific Bell
	Sportsmens Lodge Restaurant	Pacific Bell
	SPORTSMEN S LODGE RESTAURANT	Pacific Bell
	Restaurant	Pacific Bell
	From Los Angeles Telephones Call	Pacific Bell
	S RE S TAURAN T	Pacific Bell
	Sportsmens Lodge Restaurant	Pacific Bell
	AVIS RENT A CAR RENTAL LOCATIONS	Pacific Bell
	Studio City Sportsmans Lodge	Pacific Bell
1981	SPORTSMEN S LODGE HOTEL	Pacific Telephone
	SPORTSMEN S LODGE HOTEL	Pacific Telephone
1980	SPORTSMEN S LODGE HOTEL	Pacific Telephone
	SPORTSMEN S LODGE RESTAURANT ONLY	Pacific Telephone
	SPORTSMEN S LODGE HOTEL	Pacific Telephone

FINDINGS

Year	Uses	Source
1980	SPORTSMEN S LODGE RESTAURANT ONLY	Pacific Telephone
1976	Restaurant Only	Pacific Telephone
	SPORTSMENS LODGE HOTEL	Pacific Telephone
	SPORTSMENS LODGE RESTAURANT ONLY	Pacific Telephone
	SPORTSMENS LODGE RESTAURANT ONLY	Pacific Telephone
	Restaurant Only	Pacific Telephone
	SPORTSMENS LODGE HOTEL	Pacific Telephone
1975	Restaurant Only	Pacific Telephone
	Restaurant Only	Pacific Telephone
1971	Restaurant Only	Pacific Telephone
	SPORTSMENS LODGE HOTEL	Pacific Telephone
	SPORTSMENS LODGE RESTAURANT ONLY	Pacific Telephone
	Restaurant Only	Pacific Telephone
	SPORTSMENS LODGE HOTEL	Pacific Telephone
	SPORTSMENS LODGE RESTAURANT ONLY	Pacific Telephone
1967	SPORTSMENS LODGE HOTEL	Pacific Telephone
	Restaurant	Pacific Telephone
	SPORTSMENS LODGE RESTAURANT	Pacific Telephone
	SPORTSMENS LODGE RESTAURANT	Pacific Telephone
	Restaurant	Pacific Telephone
	SPORTSMENS LODGE HOTEL	Pacific Telephone
1962	SPORTSMENS LODGE restrnt	Pacific Telephone
	SPORTSMENS LODGE restrnt	Pacific Telephone

12836 VENTURA BLVD

Year	Uses	Source
2001	XXXX	Haines & Company, Inc.
	XXXX	Haines & Company, Inc.
1950	FITZSIMMONS STORES LTD NORTH HOLLYWOOD STORES	Pacific Telephone
	FITZSIMMONS STORES LTD NORTH HOLLYWOOD STORES	Pacific Telephone
	FITZSIMMONS STORES LTD NORTH HOLLYWOOD STORES	Pacific Telephone
	FITZSIMMONS STORES LTD NORTH HOLLYWOOD STORES	Pacific Telephone

FINDINGS

12837 VENTURA BLVD

Year	Uses	Source
2001	XXXX	Haines & Company, Inc.
	XXXX	Haines & Company, Inc.
1985	Pepper Parking Co	Pacific Bell
	Pepper Parking Co	Pacific Bell
1980	PEPPER PARKING CO	Pacific Telephone
	PEPPER PARKING CO	Pacific Telephone
	PEPPER PARKING CO	Pacific Telephone
	PEPPER PARKING CO	Pacific Telephone

12840 VENTURA BLVD

Year	Uses	Source
2001	XXXX	Haines & Company, Inc.
	XXXX	Haines & Company, Inc.
1999	SABA PHARMACY	Cole Information Services
	SABAS PHARMACY	Cole Information Services
	HUGHES MARKETS INCORPORATED STORES	Cole Information Services
	SABA PHARMACY	Cole Information Services
	SABAS PHARMACY	Cole Information Services
	HUGHES MARKETS INCORPORATED STORES	Cole Information Services
1995	S ABAS PHARMACY	Pacific Bell
	Salsa Pharmacy	Pacific Bell
	: Pharmacy	Pacific Bell
	Hughes Markets Inc	Pacific Bell
	S ABAS PHARMACY	Pacific Bell
	Salsa Pharmacy	Pacific Bell
	Hughes Markets Inc	Pacific Bell
	: Pharmacy	Pacific Bell
1994	SABAS PHARMACY	Cole Information Services
	SABAS PHARMACY	Cole Information Services
1991	Sabastian N	Pacific Bell
	From Van Nuys Telephones Call	Pacific Bell
	Saba YV	Pacific Bell
	Saba Pharmacy	Pacific Bell
	Pharmacy	Pacific Bell
	Sabastian N	Pacific Bell
	Saba YV	Pacific Bell

FINDINGS

Year	Uses	Source
1991	From Van Nuys Telephones Call	Pacific Bell
	Saba Pharmacy	Pacific Bell
	Pharmacy	Pacific Bell
1985	From Van Nuys Telephones Call	Pacific Bell
	Pharmacy	Pacific Bell
	From Van Nuys Telephones Call	Pacific Bell
	Pharmacy	Pacific Bell
1980	HUGHES MARKETS INC STORES STUDIO CITY	Pacific Telephone
	SABA PHARMACY	Pacific Telephone
	SABAS PHARMACY	Pacific Telephone
	SABAS PHARMACY	Pacific Telephone
	SABA PHARMACY	Pacific Telephone
	HUGHES MARKETS INC STORES STUDIO CITY	Pacific Telephone

12842 VENTURA BLVD

Year	Uses	Source
2009	RALPHS GROCERY CO STORE 701	Cole Information Services
	RALPHS GROCERY CO	Cole Information Services
	RALPHS FRESH FARE	Cole Information Services
	RALPHS GROCERY CO STORE 701	Cole Information Services
	RALPHS GROCERY CO	Cole Information Services
	RALPHS FRESH FARE	Cole Information Services
2004	COLDWATER VENTURA STORE	Cole Information Services
	RALPHS PHARMACY 701	Cole Information Services
	OCCUPANT UNKNOWN	Cole Information Services
	COLDWATER VENTURA STORE	Cole Information Services
	RALPHS PHARMACY 701	Cole Information Services
	OCCUPANT UNKNOWN	Cole Information Services
2001	RALPHS GROCERY CO STORE 701	Haines & Company, Inc.
	RALPHS GROCERY CO STORE 701	Haines & Company, Inc.
1999	HUGHES MARKETS INCORPORATED STORES	Cole Information Services
	HUGHES MARKETS INCORPORATED STORES	Cole Information Services
	HUGHES MARKETS INCORPORATED STORES	Cole Information Services
	HUGHES MARKETS INCORPORATED STORES	Cole Information Services
1995	I Studio City	Pacific Bell

FINDINGS

Year	Uses	Source
1995	Hughes Markets Inc	Pacific Bell
	y/	Pacific Bell
	Hughes Markets Inc	Pacific Bell
	Hughes Markets Inc	Pacific Bell
	y/	Pacific Bell
	Hughes Markets Inc	Pacific Bell
	I Studio City	Pacific Bell
1994	HUGHES MARKETS INC	Cole Information Services
	HUGHES MARKETS INC	Cole Information Services
1991	Studio City	Pacific Bell
	Studio City	Pacific Bell
1985	Studio City	Pacific Bell
	Studio City	Pacific Bell
1980	HUGHES MARKETS INC STORES STUDIO CITY	Pacific Telephone
	HUGHES MARKETS INC STORES STUDIO CITY	Pacific Telephone

12850 VENTURA BLVD

Year	Uses	Source
1935	Holly Hatchery	Los Angeles Directory Co.
	lollywd Country Club	Los Angeles Directory Co.
	HOLLYWD COUNTRY CLUB	Los Angeles Directory Co.
	WOODLAND RIDING ACADEMY	Los Angeles Directory Co.
	lollywd Country Club	Los Angeles Directory Co.
	HOLLYWD COUNTRY CLUB	Los Angeles Directory Co.
	WOODLAND RIDING ACADEMY	Los Angeles Directory Co.
	Holly Hatchery	Los Angeles Directory Co.

12855 VENTURA BLVD

Year	Uses	Source
1962	Eve Milton M pub acct	Pacific Telephone
	Hollywood Country Club Estates	Pacific Telephone
	Eve Milton M pub acct	Pacific Telephone
	Hollywood Country Club Estates	Pacific Telephone
1940	WEBER & MARLES	Los Angeles Directory Co.
	WEBER & MARLES	Los Angeles Directory Co.
1935	WEBER S TROPICARIUM	Los Angeles Directory Co.
	WEBER S TROPICARIUM	Los Angeles Directory Co.

FINDINGS

12859 VENTURA BLVD

Year	Uses	Source
1940	VACANT	Los Angeles Directory Co.
	VACANT	Los Angeles Directory Co.

12863 VENTURA BLVD

Year	Uses	Source
2014	UNOCAL	Cole Information Services
	STUDIO CITY 76	Cole Information Services
	ALL RIGHT OPEN DOOR	Cole Information Services
	UNOCAL	Cole Information Services
	STUDIO CITY 76	Cole Information Services
	ALL RIGHT OPEN DOOR	Cole Information Services
2009	STUDIO CITY 76	Cole Information Services
	UNOCAL	Cole Information Services
	STUDIO CITY 76	Cole Information Services
	UNOCAL	Cole Information Services
2006	UNOCAL	Haines Company, Inc.
	STUDIOCITY	Haines Company, Inc.
	STUDIOCITY	Haines Company, Inc.
	UNOCAL	Haines Company, Inc.
	STUDIOCITY	Haines Company, Inc.
	STUDIOCITY	Haines Company, Inc.
2004	STUDIO CITY 76	Cole Information Services
	OCCUPANT UNKNOWN	Cole Information Services
	STUDIO CITY 76	Cole Information Services
	OCCUPANT UNKNOWN	Cole Information Services
2001	STUDIO CITY 76	Haines & Company, Inc.
	STUDIO CITY 76	Haines & Company, Inc.
1999	UNOCAL	Cole Information Services
	CITY UNOCAL	Cole Information Services
	UNOCAL	Cole Information Services
	CITY UNOCAL	Cole Information Services
1995	CITY UN OCAL	Pacific Bell
	CITY UN OCAL	Pacific Bell
1994	STUDIO CITY UNION 76	Cole Information Services
	STUDIO CITY UNION 76	Cole Information Services
1991	Coldwater Canyon Av & Ventura Bl	Pacific Bell
	Vineland Ave& Ventura Blvd Studo Cty	Pacific Bell
	Vineland Ave& Ventura Blvd Studo Cty	Pacific Bell

FINDINGS

Year	Uses	Source
1991	Coldwater Canyon Av & Ventura Bl	Pacific Bell
1980	UNION OIL DLRS SERVICE STNS STUDIO CITY	Pacific Telephone
	UNION OIL DLRS SERVICE STNS STUDIO CITY	Pacific Telephone

12864 VENTURA BLVD

Year	Uses	Source
1940	AYRES FRANK H & SON REAL EST	Los Angeles Directory Co.
	AYRES FRANK H & SON REAL EST	Los Angeles Directory Co.

12900 VENTURA BLVD

Year	Uses	Source
2014	WELLS FARGO	Cole Information Services
	WELLS FARGO BANK	Cole Information Services
	WELLS FARGO	Cole Information Services
	WELLS FARGO BANK	Cole Information Services

12904 VENTURA BLVD

Year	Uses	Source
2014	KEYS R US	Cole Information Services
	KEYS R US	Cole Information Services
2009	EXXONMOBIL OIL CORP	Cole Information Services
	EXXONMOBIL OIL CORP	Cole Information Services
2001	XXXX	Haines & Company, Inc.
	XXXX	Haines & Company, Inc.
1994	MOBIL OIL CORP	Cole Information Services
	MOBIL OIL CORP	Cole Information Services
1991	Mobil Oil	Pacific Bell
	Mobil Service Station Dealers Burbank	Pacific Bell
	Mobil Oil Corp Brb	Pacific Bell
	Mobil Oil Credit Corporation Kansas City Mo	Pacific Bell
	Mobil Service Station Dealers Burbank	Pacific Bell
	Mobil Oil Credit Corporation Kansas City Mo	Pacific Bell
	Mobil Oil Corp Brb	Pacific Bell
	Mobil Oil	Pacific Bell
1962	Robbins Milt Country Club Serv	Pacific Telephone
	Robbins Milt Country Club Serv	Pacific Telephone

FINDINGS

12905 VENTURA BLVD

Year	Uses	Source
2014	TWAINS RESTAURANT	Cole Information Services
	TWAINS RESTAURANT	Cole Information Services
2009	TWAINS RESTAURANT	Cole Information Services
	TWAINS RESTAURANT	Cole Information Services
2006	RESTAURANT	Haines Company, Inc.
	TWAINS	Haines Company, Inc.
	TWAINS	Haines Company, Inc.
	RESTAURANT	Haines Company, Inc.
2004	OCCUPANT UNKNOWN	Cole Information Services
	OCCUPANT UNKNOWN	Cole Information Services
2000	CLEMENS Forrest	Haines & Company
	CLEMENS Forrest	Haines & Company
1999	TWAINS RESTAURANT	Cole Information Services
	TWAINS RESTAURANT	Cole Information Services
1995	Twains Restaurant	Pacific Bell
	Twains Restaurant	Pacific Bell
1994	TWAINS RESTAURANT	Cole Information Services
	TWAINS RESTAURANT	Cole Information Services
1991	Twains Restaurant	Pacific Bell
	Twains Restaurant	Pacific Bell
1985	Twains Restaurant	Pacific Bell
	Twains Restaurant	Pacific Bell
1980	TWAIN S RESTAURANT	Pacific Telephone
	TWAIN S RESTAURANT	Pacific Telephone
1975	Studio City	Pacific Telephone
	Studio City	Pacific Telephone
1962	Dennys Coffee Shop	Pacific Telephone
	Dennys Coffee Shop	Pacific Telephone
1950	LONG AUTO SALES USED CARS	Pacific Telephone
	LONG AUTO SALES USED CARS	Pacific Telephone
	LONG AUTO SALES USED CARS	Pacific Telephone
	LONG AUTO SALES USED CARS	Pacific Telephone

12914 VENTURA BLVD

Year	Uses	Source
2001	XXXX	Haines & Company, Inc.
	XXXX	Haines & Company, Inc.

Year	Uses	Source
1976	Mobil Oil Corporation Western Regional Training Center	Pacific Telephone
	Mobil Oil Corporation Western Regional Training Center	Pacific Telephone
1975	Western Regional Training Center	Pacific Telephone
	Mobil Oil Distributor	Pacific Telephone
	Mobil Oil Distributor	Pacific Telephone
	Western Regional Training Center	Pacific Telephone
1967	ACE RENT A CAR SYSTEMS INC	Pacific Telephone
	ACE RENT A CAR SYSTEMS INC	Pacific Telephone

12915 VENTURA BLVD

Year	Uses	Source
2014	VZW AT WIRELESS PLUS STUDIO CITY	Cole Information Services
	AHI SUSHI	Cole Information Services
	VZW AT WIRELESS PLUS STUDIO CITY	Cole Information Services
	AHI SUSHI	Cole Information Services
2009	CELLULAR CLUB	Cole Information Services
	AHI SUSHI	Cole Information Services
	CELL PHONES SPECIALISTS	Cole Information Services
	CELLULAR CLUB	Cole Information Services
	AHI SUSHI	Cole Information Services
	CELL PHONES SPECIALISTS	Cole Information Services
2006	CELLULAR CLUB	Haines Company, Inc.
	AHISUSHI	Haines Company, Inc.
	AHISUSHI	Haines Company, Inc.
	CELLULAR CLUB	Haines Company, Inc.
2004	AHI SUSHI CORP	Cole Information Services
	CELLULAR CLUB INC	Cole Information Services
	SUSHI AHI	Cole Information Services
	AHI SUSHI CORP	Cole Information Services
	CELLULAR CLUB INC	Cole Information Services
	SUSHI AHI	Cole Information Services
2001	CELEBRITY CLEANERS	Haines & Company, Inc.
	CELLULAR SPECIALIST CO	Haines & Company, Inc.
	CELLULAR SPECIALISTS CO	Haines & Company, Inc.
	CLEMENS Mark	Haines & Company, Inc.
	CLEMENS Mark	Haines & Company, Inc.
	CELLULAR SPECIALISTS CO	Haines & Company, Inc.
	CELLULAR SPECIALIST CO	Haines & Company, Inc.

FINDINGS

Year	Uses	Source
2001	CELEBRITY CLEANERS	Haines & Company, Inc.
2000	CLEMENS Mark	Haines & Company
	CLEMENS Mark	Haines & Company
1999	CELLULAR SPECIALIST COMPANY	Cole Information Services
	CELLULAR SPECIALIST COMPANY	Cole Information Services
1994	INDEPNC BANK	Cole Information Services
	INDEPNC BANK	Cole Information Services
1990	INDEPENDENCE BANK BRANCH OFFICES VENTURA-COLDWATER STUDO CTY	Pacific Bell
	INDEPENDENCE BANK BRANCH OFFICES VENTURA-COLDWATER STUDO CTY	Pacific Bell
1985	Ventura & Vineland Ave I GOOOVentura Blvd Studo Cty	Pacific Bell
	Ventura & Coldwater Branch	Pacific Bell
	Ventura & Coldwater Branch	Pacific Bell
	Ventura & Vineland Ave I GOOOVentura Blvd Studo Cty	Pacific Bell
1950	MAZZARINO S ITALIAN VILLA	Pacific Telephone
	SORRENTO BRANDS	Pacific Telephone
	MAZZARINO S ITALIAN VILLA	Pacific Telephone
	SORRENTO BRANDS	Pacific Telephone
	SORRENTO BRANDS	Pacific Telephone
	MAZZARINO S ITALIAN VILLA	Pacific Telephone
	SORRENTO BRANDS	Pacific Telephone
	MAZZARINO S ITALIAN VILLA	Pacific Telephone

12916 VENTURA BLVD

Year	Uses	Source
2009	MICHELLE D	Cole Information Services
	MICHELLE D	Cole Information Services

12919 VENTURA BLVD

Year	Uses	Source
2001	CLEMENS Mark	Haines & Company, Inc.
	CLEMENS Mark	Haines & Company, Inc.
2000	CLEMENS Mark	Haines & Company
1950	HARRYMAN DARRELL R R	Pacific Telephone
	HARRYMAN DARRELL R R	Pacific Telephone
	HARRYMAN DARRELL R R	Pacific Telephone

FINDINGS

Year	Uses	Source
1950	HARRYMAN DARRELL R R	Pacific Telephone
1935	Smith Ailene r	Los Angeles Directory Co.
	Smith Ailene r	Los Angeles Directory Co.
1929	Allert Clara C clk	Los Angeles Directory Co.
	Allert Clara C clk	Los Angeles Directory Co.

12924 VENTURA BLVD

Year	Uses	Source
2001	XXXX	Haines & Company, Inc.
	XXXX	Haines & Company, Inc.
1981	HARRY S OPEN PIT BAR-B QUE RESTAURANTS	Pacific Telephone
	HARRY S OPEN PIT BAR-B QUE RESTAURANTS	Pacific Telephone
1971	Hot Dog Show The	Pacific Telephone
	Hot Dog Show The	Pacific Telephone
1950	RANCHERO PATIO & BARBECUE CO	Pacific Telephone
	RANCHERO PATIO & BARBECUE CO	Pacific Telephone
	RANCHERO PATIO & BARBECUE CO	Pacific Telephone
	RANCHERO PATIO & BARBECUE CO	Pacific Telephone

12930 VENTURA BLVD

Year	Uses	Source
2014	CHRISTIAN PIMENTAL	Cole Information Services
	1ST CAPITAL	Cole Information Services
	WILLIAM GARDELL	Cole Information Services
	FALON GRIFFIN	Cole Information Services
	SUSANNA MURADYAN	Cole Information Services
	MARK BUA	Cole Information Services
	PETER GEORGIANNI	Cole Information Services
	MAYIM BIALIK	Cole Information Services
	JANICE MOWERY	Cole Information Services
	INBAL GUTMAN	Cole Information Services
	JAMES HENRIE	Cole Information Services
	TIMOTHY JOHNSON	Cole Information Services
	JEFFREY SILVERMAN	Cole Information Services
	MICHAEL ZEAVIN	Cole Information Services
	MABELLE BRAY	Cole Information Services
	MARILYN BROAT	Cole Information Services
	ARTHUR PSALTIS	Cole Information Services

FINDINGS

Year	Uses	Source
2014	KAREN TRUMBULL	Cole Information Services
	COLDWELL BANKER	Cole Information Services
	SY DEVORE	Cole Information Services
	FIVE GUYS BURGERS & FRIES	Cole Information Services
	MAILBOXES & THINGS PHOTO CLUB	Cole Information Services
	ACT1	Cole Information Services
	DEVORE SY	Cole Information Services
	JENNY CRAIG WEIGHT LOSS CENTER	Cole Information Services
	YEN JAPANESE RESTAURANT	Cole Information Services
	WESTLAND ESCROW	Cole Information Services
	EUROPEAN WAX CENTER	Cole Information Services
	CAPELLA SALON	Cole Information Services
	CRYSTAL SALON DAY SPA ESTHETIQUE KRY	Cole Information Services
	BROUSE JON ARCHITECT	Cole Information Services
	JENNY CRAIG	Cole Information Services
	WESTERN BAGEL	Cole Information Services
	WESTLAND ESCROW DIVISION PROGRESSIVE	Cole Information Services
	YUVAL BARAZANI	Cole Information Services
	CHRISTIAN PIMENTAL	Cole Information Services
	1ST CAPITAL	Cole Information Services
	WILLIAM GARDELL	Cole Information Services
	FALON GRIFFIN	Cole Information Services
	SUSANNA MURADYAN	Cole Information Services
	MARK BUA	Cole Information Services
	PETER GEORGIANNI	Cole Information Services
	MAYIM BIALIK	Cole Information Services
	JANICE MOWERY	Cole Information Services
	INBAL GUTMAN	Cole Information Services
	MICHAEL ZEAVIN	Cole Information Services
	JAMES HENRIE	Cole Information Services
	TIMOTHY JOHNSON	Cole Information Services
	JEFFREY SILVERMAN	Cole Information Services
	MABELLE BRAY	Cole Information Services
	MARILYN BROAT	Cole Information Services
	ARTHUR PSALTIS	Cole Information Services
	KAREN TRUMBULL	Cole Information Services
	SY DEVORE	Cole Information Services

FINDINGS

Year	Uses	Source
2014	COLDWELL BANKER	Cole Information Services
	FIVE GUYS BURGERS & FRIES	Cole Information Services
	MAILBOXES & THINGS PHOTO CLUB	Cole Information Services
	ACT1	Cole Information Services
	DEVORE SY	Cole Information Services
	YEN JAPANESE RESTAURANT	Cole Information Services
	WESTLAND ESCROW	Cole Information Services
	JENNY CRAIG WEIGHT LOSS CENTER	Cole Information Services
	EUROPEAN WAX CENTER	Cole Information Services
	CAPELLA SALON	Cole Information Services
	CRYSTAL SALON DAY SPA ESTHETIQUE KRY	Cole Information Services
	BROUSE JON ARCHITECT	Cole Information Services
	WESTERN BAGEL	Cole Information Services
	WESTLAND ESCROW DIVISION PROGRESSIVE	Cole Information Services
	JENNY CRAIG	Cole Information Services
	YUVAL BARAZANI	Cole Information Services
2009	THE INSTITUTE OF HEALTH & SPORTS CHI	Cole Information Services
	RESTORATIVE ARTS PHYSICAL THER	Cole Information Services
	OLYMPIC LOAN CENTER	Cole Information Services
	BAJA FRESH	Cole Information Services
	BODY CHARGE INC	Cole Information Services
	SAMSON & J CORP	Cole Information Services
	SY DEVORES INC	Cole Information Services
	WELLS FARGO	Cole Information Services
	ACT 1 PERSONNEL SERVICES	Cole Information Services
	WESTERN BAGEL	Cole Information Services
	COLDWELL BANKER	Cole Information Services
	DAMANTTE LTD SALON DAY SPA ESTHETIQU	Cole Information Services
	HAMMER & TROWEL BUILDERS INC	Cole Information Services
	AVIVA MARKUSH	Cole Information Services
	MICHELE CASTLE	Cole Information Services
	KATHY FERGUSON	Cole Information Services
	MICHAEL STONE	Cole Information Services
	EDWARD VANHALEN	Cole Information Services
	ELIZABETH WEST	Cole Information Services
	KATHERINE RUTT	Cole Information Services

FINDINGS

Year	Uses	Source
2009	WINSTON NAVARRO	Cole Information Services
	YEN SUSHI & SAKE BAR	Cole Information Services
	SECURITY LINES	Cole Information Services
	CORE CONDITIONING	Cole Information Services
	JON BROUSE ARCHITECT	Cole Information Services
	JENNY CRAIG WEIGHT LOSS CENTER	Cole Information Services
	GRILLO CHIROPRACTIC INC	Cole Information Services
	MAILBOXES & THINGS PHOT CLB	Cole Information Services
	SAVE THE DATE	Cole Information Services
	BODY	Cole Information Services
	GREG FINEFROCK	Cole Information Services
	ZUCKER DANIEL DC	Cole Information Services
	THE INSTITUTE OF HEALTH & SPORTS CHI	Cole Information Services
	RESTORATIVE ARTS PHYSICAL THER	Cole Information Services
	OLYMPIC LOAN CENTER	Cole Information Services
	BAJA FRESH	Cole Information Services
	BODY CHARGE INC	Cole Information Services
	SAMSON & J CORP	Cole Information Services
	SY DEVORES INC	Cole Information Services
	WELLS FARGO	Cole Information Services
	ACT 1 PERSONNEL SERVICES	Cole Information Services
	WESTERN BAGEL	Cole Information Services
	COLDWELL BANKER	Cole Information Services
	DAMANTTE LTD SALON DAY SPA ESTHETIQU	Cole Information Services
	HAMMER & TROWEL BUILDERS INC	Cole Information Services
	AVIVA MARKUSH	Cole Information Services
	KATHY FERGUSON	Cole Information Services
	MICHELE CASTLE	Cole Information Services
	MICHAEL STONE	Cole Information Services
	EDWARD VANHALEN	Cole Information Services
	ELIZABETH WEST	Cole Information Services
	KATHERINE RUTT	Cole Information Services
	WINSTON NAVARRO	Cole Information Services
	YEN SUSHI & SAKE BAR	Cole Information Services
	SECURITY LINES	Cole Information Services
	CORE CONDITIONING	Cole Information Services
	JON BROUSE ARCHITECT	Cole Information Services

FINDINGS

Year	Uses	Source
2009	JENNY CRAIG WEIGHT LOSS CENTER	Cole Information Services
	GRILLO CHIROPRACTIC INC	Cole Information Services
	SAVE THE DATE	Cole Information Services
	BODY	Cole Information Services
	GREG FINEFROCK	Cole Information Services
	MAILBOXES & THINGS PHOT CLB	Cole Information Services
	ZUCKER DANIEL DC	Cole Information Services
2006	SPRTS VANVAKARIS GREG	Haines Company, Inc.
	DC WELLS FRGO	Haines Company, Inc.
	WEST COAST	Haines Company, Inc.
	ESCROW	Haines Company, Inc.
	WESTLAND	Haines Company, Inc.
	ESCROW	Haines Company, Inc.
	WESTLAND	Haines Company, Inc.
	ESCROW DIVISION YEN JAPANESE	Haines Company, Inc.
	RESTAURANT ZUCKER DANIEL DC	Haines Company, Inc.
	THE INSTOFHLTH&	Haines Company, Inc.
	SY DEVORE	Haines Company, Inc.
	CLUB SUSAN WARE	Haines Company, Inc.
	THINGS PHOTO	Haines Company, Inc.
	DAY SPA ESTHTQUE MAILBOXES&	Haines Company, Inc.
	KRYSTALSALON	Haines Company, Inc.
	FIRSTCAPITAL	Haines Company, Inc.
	DEVORESY	Haines Company, Inc.
	DAY SPA ESTHETQE DAMANTr ESALON	Haines Company, Inc.
	CONDITIONING CRYSTALSALON	Haines Company, Inc.
	BROKERAGE CORE	Haines Company, Inc.
	RSDNTL	Haines Company, Inc.
	LEAF THE COLDWELL BKR	Haines Company, Inc.
	BUILDING ACT 1 PERSONNEL	Haines Company, Inc.
	SERVICES BRECKNERJOE	Haines Company, Inc.
	BROUSEJON	Haines Company, Inc.
	ARCHITECT COFFEEBEAN&TEA	Haines Company, Inc.
	LEAF THE COLDWELL BKR	Haines Company, Inc.
	RSDNTL	Haines Company, Inc.
	BROKERAGE CORE	Haines Company, Inc.
	CONDITIONING CRYSTALSALON	Haines Company, Inc.

FINDINGS

Year	Uses	Source
2006	DAY SPA ESTHETQE DAMANTr ESALON	Haines Company, Inc.
	DEVORESY	Haines Company, Inc.
	FIRSTCAPITAL	Haines Company, Inc.
	KRYSTALSALON	Haines Company, Inc.
	DAY SPA ESTHTQUE MAILBOXES&	Haines Company, Inc.
	THINGS PHOTO	Haines Company, Inc.
	CLUB SUSAN WARE	Haines Company, Inc.
	SY DEVORE	Haines Company, Inc.
	THE INSTOFHLTH&	Haines Company, Inc.
	SPRTS VANVAKARIS GREG	Haines Company, Inc.
	DC WELLS FRGO	Haines Company, Inc.
	WEST COAST	Haines Company, Inc.
	ESCROW	Haines Company, Inc.
	WESTLAND	Haines Company, Inc.
	ESCROW	Haines Company, Inc.
	WESTLAND	Haines Company, Inc.
	ESCROW DIVISION YEN JAPANESE	Haines Company, Inc.
	RESTAURANT ZUCKER DANIEL DC	Haines Company, Inc.
	ARCHITECT COFFEEBEAN&TEA	Haines Company, Inc.
	BROUSEJON	Haines Company, Inc.
	BUILDING ACT 1 PERSONNEL	Haines Company, Inc.
	SERVICES BRECKNERJOE	Haines Company, Inc.
2004	SAVE DATE	Cole Information Services
	IDA HERMANN	Cole Information Services
	THOMAS GANDULLA	Cole Information Services
	MICHAEL STONE	Cole Information Services
	COREY BROWN	Cole Information Services
	JAMIE CARDILLOLEE	Cole Information Services
	KRYSTAL SALON	Cole Information Services
	JON BROUSE ARCHITECT	Cole Information Services
	CERBERUS BUSINESS ENTERPRISES	Cole Information Services
	SY DEVORES VALLEY SHOP INC	Cole Information Services
	COLDWELL BANKER REALTY	Cole Information Services
	ACT 1 PERSONNEL SERVICES	Cole Information Services
	MAIL BOXES & THING POTO	Cole Information Services
	BG TO GO	Cole Information Services
	WEB DESIGN BY SAMI	Cole Information Services
	WESTERN BAGEL	Cole Information Services

FINDINGS

Year	Uses	Source
2004	WESTLAND ESCROW DIV	Cole Information Services
	SMILING MOON STUDIOS INC	Cole Information Services
	SECURITY LINES US	Cole Information Services
	COFFEE BEAN & TEA LEAF	Cole Information Services
	SUSAN WARE	Cole Information Services
	SAVE DATE	Cole Information Services
	IDA HERMANN	Cole Information Services
	THOMAS GANDULLA	Cole Information Services
	MICHAEL STONE	Cole Information Services
	COREY BROWN	Cole Information Services
	JAMIE CARDILLOLEE	Cole Information Services
	KRYSTAL SALON	Cole Information Services
	CERBERUS BUSINESS ENTERPRISES	Cole Information Services
	JON BROUSE ARCHITECT	Cole Information Services
	SY DEVORES VALLEY SHOP INC	Cole Information Services
	COLDWELL BANKER REALTY	Cole Information Services
	ACT 1 PERSONNEL SERVICES	Cole Information Services
	MAIL BOXES & THING POTO	Cole Information Services
	BG TO GO	Cole Information Services
	WEB DESIGN BY SAMI	Cole Information Services
	WESTERN BAGEL	Cole Information Services
	WESTLAND ESCROW DIV	Cole Information Services
	SMILING MOON STUDIOS INC	Cole Information Services
	SECURITY LINES US	Cole Information Services
	COFFEE BEAN & TEA LEAF	Cole Information Services
	SUSAN WARE	Cole Information Services
2001	BUILDING	Haines & Company, Inc.
	ACT 1 PERSONNEL SERVICES	Haines & Company, Inc.
	B G R	Haines & Company, Inc.
	B G TO GO	Haines & Company, Inc.
	B G TO GO	Haines & Company, Inc.
	BAJA FRESH	Haines & Company, Inc.
	BECHTEL PHYSICAL THERAPY	Haines & Company, Inc.
	BISTRO GARDEN TO GO	Haines & Company, Inc.
	BODY	Haines & Company, Inc.
	BRECKNER JOE	Haines & Company, Inc.
	BROUSE JON ARCHITECT	Haines & Company, Inc.
	COFFEE BEAN & TEA LEAF THE	Haines & Company, Inc.

FINDINGS

Year	Uses	Source
2001	COLDWELL BANKER	Haines & Company, Inc.
	CRYSTAL SALON DAY SPA ESTHETQE	Haines & Company, Inc.
	DAMANTTE SALON	Haines & Company, Inc.
	KRYSTAL SALON DAY SPA ESTHTQUE	Haines & Company, Inc.
	MAILBOXES & THINGS PHOTO CLUB	Haines & Company, Inc.
	ROBEKS JUICE	Haines & Company, Inc.
	SAMMI OF BEVERLY HILLS	Haines & Company, Inc.
	SY DEVORE	Haines & Company, Inc.
	WESTERN BAGEL	Haines & Company, Inc.
	WESTRN BAGEL TOO	Haines & Company, Inc.
1999	KATHY FERGUSON	Cole Information Services
	MICHAEL STONE	Cole Information Services
	EDWARD VANHALEN	Cole Information Services
	ELIZABETH WEST	Cole Information Services
	KATHERINE RUTT	Cole Information Services
	WINSTON NAVARRO	Cole Information Services
	PRUDENTIAL CALIFORNIA REALTY	Cole Information Services
	OFFSPRING RON ROSS FOR KIDS	Cole Information Services
	ACT 1 PERSONNEL SERVICES	Cole Information Services
	COLDWELL BANKER JON DOUGLAS COMPANY	Cole Information Services
	TRANSAMERICA COMMUNICATION NETWORK LLP	Cole Information Services
	BAJA FRESH	Cole Information Services
	ROSS CORPORATION THE	Cole Information Services
	DOUGLAS JON COMPANY REALTORS RESIDENTIAL DIVISIONS	Cole Information Services
	CRYSTL SLN DAY SPA ESTHETIQUE KRYSTAL SLN DAY SPA	Cole Information Services
	BG TO GO	Cole Information Services
	DOUGLAS JON COMPANY REALTORS	Cole Information Services
	WESTERN BAGEL TOO RETAIL BAGEL STORES	Cole Information Services
	RON ROSS MENS & WOMENS CLOTHING	Cole Information Services
	KRYSTAL SALON DAY SPA ESTHETIQUE	Cole Information Services
	BECHTEL PHYSICAL THERAPY	Cole Information Services
	DAMANTTE SALON KRYSTAL SALON	Cole Information Services
	JON DOUGLAS STUDIO CITY REALTORS	Cole Information Services

FINDINGS

Year	Uses	Source
1999	ROBEKS JUICE	Cole Information Services
	BISTRO GARDEN TO GO	Cole Information Services
	BODY	Cole Information Services
	KATHY FERGUSON	Cole Information Services
	MICHAEL STONE	Cole Information Services
	EDWARD VANHALEN	Cole Information Services
	ELIZABETH WEST	Cole Information Services
	KATHERINE RUTT	Cole Information Services
	WINSTON NAVARRO	Cole Information Services
	PRUDENTIAL CALIFORNIA REALTY	Cole Information Services
	ACT 1 PERSONNEL SERVICES	Cole Information Services
	OFFSPRING RON ROSS FOR KIDS	Cole Information Services
	COLDWELL BANKER JON DOUGLAS COMPANY	Cole Information Services
	TRANSAMERICA COMMUNICATION NETWORK LLP	Cole Information Services
	BAJA FRESH	Cole Information Services
	ROSS CORPORATION THE	Cole Information Services
	DOUGLAS JON COMPANY REALTORS RESIDENTIAL DIVISIONS	Cole Information Services
	CRYSTL SLN DAY SPA ESTHETIQUE KRYSTAL SLN DAY SPA	Cole Information Services
	BG TO GO	Cole Information Services
	DOUGLAS JON COMPANY REALTORS	Cole Information Services
	WESTERN BAGEL TOO RETAIL BAGEL STORES	Cole Information Services
	RON ROSS MENS & WOMENS CLOTHING	Cole Information Services
	KRYSTAL SALON DAY SPA ESTHETIQUE	Cole Information Services
	BECHTEL PHYSICAL THERAPY	Cole Information Services
	DAMANTTE SALON KRYSTAL SALON	Cole Information Services
	JON DOUGLAS STUDIO CITY REALTORS	Cole Information Services
	ROBEKS JUICE	Cole Information Services
	BISTRO GARDEN TO GO	Cole Information Services
	BODY	Cole Information Services
1995	DAmantte International Saions.Day Spas & Esthetlqsue	Pacific Bell
	DAmantte International Saions.Day Spas & Esthetlqsue	Pacific Bell
	!	Pacific Bell

FINDINGS

Year	Uses	Source
1995	Precor Fitness Equipment	Pacific Bell
	Pritikin One Pritikin Place	Pacific Bell
	Ron Ross Mens & Womens Clothing	Pacific Bell
	Ron Ross Mens & Womens Clothing	Pacific Bell
	Ron Ross Mens & Womens Clothing	Pacific Bell
	Pritikin One Pritikin Place	Pacific Bell
	Precor Fitness Equipment	Pacific Bell
	!	Pacific Bell
	DAmantte International Saions.Day Spas & Esthetlqsue	Pacific Bell
	DAmantte International Saions.Day Spas & Esthetlqsue	Pacific Bell
	Ron Ross Mens & Womens Clothing	Pacific Bell
1994	R DAMNTTE	Cole Information Services
	RON ROSS CLOTHING	Cole Information Services
	ONE PRITIKIN PLACE	Cole Information Services
	ROSS CORP	Cole Information Services
	R DAMNTTE	Cole Information Services
	RON ROSS CLOTHING	Cole Information Services
	ONE PRITIKIN PLACE	Cole Information Services
	ROSS CORP	Cole Information Services

12933 VENTURA BLVD

Year	Uses	Source
2001	DAYS INN HOLLYWOOD STUDIO CITY	Haines & Company, Inc.
	DAYS INN HOLLYWOOD STUDIO CITY	Haines & Company, Inc.
1976	GLENN VALLEY MOTOR HOTEL & APARTMENTS	Pacific Telephone
	GLENN VALLEY MOTOR HOTEL & APARTMENTS	Pacific Telephone
1967	GLENN VALLEY MOTOR HOTEL & APTS	Pacific Telephone
	GLENN VALLEY MOTOR HOTEL & APTS	Pacific Telephone
1962	GLENN VALLEY MOTOR HOTEL	Pacific Telephone
	GLENN VALLEY MOTOR HOTEL	Pacific Telephone
1940	ROBINSON EDW N REAL EST	Los Angeles Directory Co.
1935	Robinson E N RIty Co	Los Angeles Directory Co.
	Robinson E N RIty Co	Los Angeles Directory Co.

12950 VENTURA BLVD

Year	Uses	Source
2014	BISTRO GARDEN AT COLDWATER	Cole Information Services

FINDINGS

Year	Uses	Source
2009	BISTRO GARDEN AT COLDWATER	Cole Information Services
	BISTRO INC	Cole Information Services
2006	BISTRO GARDEN AT	Haines Company, Inc.
	COLDWATER	Haines Company, Inc.
2004	BISTRO GARDEN AT COLDWATER INC	Cole Information Services
	OCCUPANT UNKNOWN	Cole Information Services
1999	BISTRO GARDEN AT COLDWATER	Cole Information Services
1995	BIS TRO GARDE N AT COLDW ATE R	Pacific Bell
1994	BISTRO GARDEN AT COLDWATER	Cole Information Services
1991	Bistro Garden At Coldwater	Pacific Bell
	Bistrow Carl & Julie	Pacific Bell
	RJ Kalish Construction Inc	Pacific Bell
1986	TAIL O THE COCK RESTRNT NH	Pacific Bell
1985	From Los Angeles Telephones Call	Pacific Bell
	TAIL O THE COCK RESTRNT	Pacific Bell
	Pepper Parking Co	Pacific Bell
1981	TAIL O THE COCK RESTRNT	Pacific Telephone
1980	TAIL O THE COCK RESTRNT	Pacific Telephone
	MC HENRY S TAIL O THE COCK RESTRNT	Pacific Telephone
	From Los Angeles Telephones Ca	Pacific Telephone
1976	TAIL OTHE COCK restrnt	Pacific Telephone
1971	TAIL O THE COCK restrnt	Pacific Telephone
1967	TAIL O THE COCK restrnt	Pacific Telephone
1962	Tail O The Cock restrnt	Pacific Telephone

12745A VENTURA BLVD

Year	Uses	Source
1980	LETTUCE PATCH THE	Pacific Telephone
	LETTUCE PATCH THE	Pacific Telephone

12747 1/2 VENTURA BLVD

Year	Uses	Source
1981	BEDSPREAD ETCETERA INC STUDO CTY	Pacific Telephone
	BEDSPREAD ETCETERA INC STUDO CTY	Pacific Telephone
1980	BEDSPREADS ETC	Pacific Telephone
	BEDSPREADS ETC	Pacific Telephone

VENTURA CT

12735 VENTURA CT

Year	Uses	Source
1970	HUME RALPH M LOANS	Pacific Telephone
	MERCOLA VINCENT E	Pacific Telephone
	HUME RALPH M LOANS	Pacific Telephone
	MERCOLA VINCENT E	Pacific Telephone
	HUME RALPH M LOANS	Pacific Telephone
	MERCOLA VINCENT E	Pacific Telephone
	HUME RALPH M LOANS	Pacific Telephone
	MERCOLA VINCENT E	Pacific Telephone

12820-A VENTURA CT

Year	Uses	Source
1980	PEARLMAN EILEEN M	Pacific Telephone
	PEARLMAN EILEEN M	Pacific Telephone

VENTURA WAY

12717 VENTURA WAY

Year	Uses	Source
1970	SYLVIA S ANTIQUE ACCESSORIES & FURNITURE	Pacific Telephone
	SYLVIA S ANTIQUE ACCESSORIES & FURNITURE	Pacific Telephone
	SYLVIA S ANTIQUE ACCESSORIES & FURNITURE	Pacific Telephone
	SYLVIA S ANTIQUE ACCESSORIES & FURNITURE	Pacific Telephone

12735 VENTURA WAY

Year	Uses	Source
1975	Rothstein Danl Ph D	Pacific Telephone
	Solomon Jas MD	Pacific Telephone
	Straus Samuel CPA	Pacific Telephone
	Taylor & Mc Intosh Inc	Pacific Telephone
	Studio City Office	Pacific Telephone
	VALLEY MENTAL HEALTH CENTER	Pacific Telephone
	Fiestafilms	Pacific Telephone
	Ganey Mortgage Co	Pacific Telephone
	Gold Harold E MS	Pacific Telephone

FINDINGS

Year	Uses	Source
1975	Lakeside Development Co	Pacific Telephone
	Kressmann Associates mngmnt consltnts	Pacific Telephone
	Jacoby & Company	Pacific Telephone
	Kaphan Marvin MSW	Pacific Telephone
	Kelly Brian rl est investmts	Pacific Telephone
	Ganey Mortgage Co	Pacific Telephone
	Gold Harold E MS	Pacific Telephone
	Jacoby & Company	Pacific Telephone
	Kaphan Marvin MSW	Pacific Telephone
	Kelly Brian rl est investmts	Pacific Telephone
	Kressmann Associates mngmnt consltnts	Pacific Telephone
	Lakeside Development Co	Pacific Telephone
	Rothstein Danl Ph D	Pacific Telephone
	Solomon Jas MD	Pacific Telephone
	Straus Samuel CPA	Pacific Telephone
	Taylor & Mc Intosh Inc	Pacific Telephone
	Studio City Office	Pacific Telephone
	VALLEY MENTAL HEALTH CENTER	Pacific Telephone
	Fiestafilms	Pacific Telephone
1970	GOLD HAROLD E MS	Pacific Telephone
	LEVEEN LOUIS MSW	Pacific Telephone
	ADLER MORRIS BUS CONSLTNT	Pacific Telephone
	GAARD REALTY	Pacific Telephone
	GANEY MORTGAGE CO	Pacific Telephone
	GREGORIUS INVESTMENT CORP	Pacific Telephone
	HUME RALPH M FINANCING	Pacific Telephone
	HUNTLEY FINANCIAL	Pacific Telephone
	HUNTLEY FINANCIAL	Pacific Telephone
	HUNTLEY MANAGEMENT CORP	Pacific Telephone
	KAPHAN MARVIN MSW	Pacific Telephone
	KARNOW GERTRUDE COUNSLR	Pacific Telephone
	KELLY BRIAN RL EST	Pacific Telephone
	KELLY BRIAN RL EST INVESTMTS	Pacific Telephone
	KELLY BRIAN RL EST INVESTMTS	Pacific Telephone
	LAKESIDE DEVELOPMENT CO	Pacific Telephone
	LEVEEN LOUIS MSW	Pacific Telephone
	SOLOMON JAS MD	Pacific Telephone
	STRAUS SAML CPA	Pacific Telephone

FINDINGS

Year	Uses	Source
1970	VALLEY MENTAL HEALTH CENTER	Pacific Telephone
	ADLER MORRIS BUS CONSLTNT	Pacific Telephone
	GAARD REALTY	Pacific Telephone
	GANEY MORTGAGE CO	Pacific Telephone
	GREGORIUS INVESTMENT CORP	Pacific Telephone
	HUME RALPH M FINANCING	Pacific Telephone
	HUNTLEY FINANCIAL	Pacific Telephone
	HUNTLEY FINANCIAL	Pacific Telephone
	HUNTLEY MANAGEMENT CORP	Pacific Telephone
	KAPHAN MARVIN MSW	Pacific Telephone
	KARNOW GERTRUDE COUNSLR	Pacific Telephone
	KELLY BRIAN RL EST	Pacific Telephone
	KELLY BRIAN RL EST INVESTMTS	Pacific Telephone
	KELLY BRIAN RL EST INVESTMTS	Pacific Telephone
	LAKESIDE DEVELOPMENT CO	Pacific Telephone
	LEVEEN LOUIS MSW	Pacific Telephone
	SOLOMON JAS MD	Pacific Telephone
	STRAUS SAML CPA	Pacific Telephone
	VALLEY MENTAL HEALTH CENTER	Pacific Telephone
	GOLD HAROLD E MS	Pacific Telephone
	LEVEEN LOUIS MSW	Pacific Telephone
	ADLER MORRIS BUS CONSLTNT	Pacific Telephone
	GAARD REALTY	Pacific Telephone
	GANEY MORTGAGE CO	Pacific Telephone
	GREGORIUS INVESTMENT CORP	Pacific Telephone
	HUME RALPH M FINANCING	Pacific Telephone
	HUNTLEY FINANCIAL	Pacific Telephone
	HUNTLEY FINANCIAL	Pacific Telephone
	HUNTLEY MANAGEMENT CORP	Pacific Telephone
	KAPHAN MARVIN MSW	Pacific Telephone
	KARNOW GERTRUDE COUNSLR	Pacific Telephone
	KELLY BRIAN RL EST	Pacific Telephone
	KELLY BRIAN RL EST INVESTMTS	Pacific Telephone
	KELLY BRIAN RL EST INVESTMTS	Pacific Telephone
	LAKESIDE DEVELOPMENT CO	Pacific Telephone
	LEVEEN LOUIS MSW	Pacific Telephone
	SOLOMON JAS MD	Pacific Telephone
	STRAUS SAML CPA	Pacific Telephone

FINDINGS

Year	Uses	Source
1970	VALLEY MENTAL HEALTH CENTER	Pacific Telephone
	ADLER MORRIS BUS CONSLTNT	Pacific Telephone
	GAARD REALTY	Pacific Telephone
	GANEY MORTGAGE CO	Pacific Telephone
	GREGORIUS INVESTMENT CORP	Pacific Telephone
	HUME RALPH M FINANCING	Pacific Telephone
	HUNTLEY FINANCIAL	Pacific Telephone
	HUNTLEY FINANCIAL	Pacific Telephone
	HUNTLEY MANAGEMENT CORP	Pacific Telephone
	KAPHAN MARVIN MSW	Pacific Telephone
	KARNOW GERTRUDE COUNSLR	Pacific Telephone
	KELLY BRIAN RL EST	Pacific Telephone
	KELLY BRIAN RL EST INVESTMTS	Pacific Telephone
	KELLY BRIAN RL EST INVESTMTS	Pacific Telephone
	LAKESIDE DEVELOPMENT CO	Pacific Telephone
	LEVEEN LOUIS MSW	Pacific Telephone
	SOLOMON JAS MD	Pacific Telephone
	STRAUS SAML CPA	Pacific Telephone
	VALLEY MENTAL HEALTH CENTER	Pacific Telephone
1962	HUNTLEY MANAGEMENT CORP	Pacific Telephone
	PYRAMID REALTY INVESTMENT PROPERTIES	Pacific Telephone
	PYRAMID REALTY INVESTMENT PROPERTIES	Pacific Telephone
	SHEFTEL M L RL EST BRKR	Pacific Telephone
	SHEFTEL M L RL EST BRKR	Pacific Telephone
	PYRAMID REALTY INVESTMENT PROPERTIES	Pacific Telephone
	HUNTLEY MANAGEMENT CORP	Pacific Telephone
	PYRAMID REALTY INVESTMENT PROPERTIES	Pacific Telephone

12749 VENTURA WAY

Year	Uses	Source
1970	GOLDEN BULL STEAK & CHOP HOUSE	Pacific Telephone
	GOLDEN BULL STEAK & CHOP HOUSE	Pacific Telephone
	GOLDEN BULL STEAK & CHOP HOUSE	Pacific Telephone
	GOLDEN BULL STEAK & CHOP HOUSE	Pacific Telephone
1962	GOLDEN BULL STEAK & CHOP HOUSE	Pacific Telephone
	GOLDEN BULL STEAK & CHOP HOUSE	Pacific Telephone

FINDINGS

Year	Uses	Source
1956	GOLDEN BULL STEAK & CHOP HOUSE	Pacific Telephone
	GOLDEN BULL STEAK & CHOP HOUSE	Pacific Telephone
1950	STURINO DECORATING CO	Pacific Telephone
	EARLE OF ENGLAND DOG SHOP	Pacific Telephone
	STURINO DECORATING CO	Pacific Telephone
	EARLE OF ENGLAND DOG SHOP	Pacific Telephone
	EARLE AVIS EARLE OF ENGLAND DOG SHOP	Pacific Telephone
	EARLE AVIS EARLE OF ENGLAND DOG SHOP	Pacific Telephone
	STURINO DECORATING CO	Pacific Telephone
	EARLE OF ENGLAND DOG SHOP	Pacific Telephone
	EARLE AVIS EARLE OF ENGLAND DOG SHOP	Pacific Telephone
	STURINO DECORATING CO	Pacific Telephone
	EARLE OF ENGLAND DOG SHOP	Pacific Telephone
	EARLE AVIS EARLE OF ENGLAND DOG SHOP	Pacific Telephone

12751 VENTURA WAY

Year	Uses	Source
1956	JEFFREY C F	Pacific Telephone
	JEFFREY C F	Pacific Telephone
1950	JEFFREY C F R	Pacific Telephone
	JEFFREY C F R	Pacific Telephone
	JEFFREY C F R	Pacific Telephone
	JEFFREY C F R	Pacific Telephone

12754 VENTURA WAY

Year	Uses	Source
1975	First Place Music Publications Inc	Pacific Telephone
	First Commercial Ins Agcy	Pacific Telephone
	Elliott Ferguson Inc	Pacific Telephone
	Elliott Ferguson Inc	Pacific Telephone
	First Commercial Ins Agcy	Pacific Telephone
	First Place Music Publications Inc	Pacific Telephone
1970	ELLIOTT FERGUSON INC	Pacific Telephone
	ELLIOTT FERGUSON INC	Pacific Telephone
	ELLIOTT FERGUSON INC	Pacific Telephone
	ELLIOTT FERGUSON INC	Pacific Telephone
1962	HAAS MORTON ALAN CPA	Pacific Telephone

FINDINGS

Year	Uses	Source
1962	WEST COAST LIFE INS CO	Pacific Telephone
	SHULMAN NOAH CPA	Pacific Telephone
	HAAS SHULMAN & CO CPA S	Pacific Telephone
	COTY ARTHUR K & ASSOCIATES INS	Pacific Telephone
	GOLDSTEIN IRA J & ASSOCIATES INS	Pacific Telephone
	GOLDSTEIN IRA AND ASSOCIATES INS	Pacific Telephone
	GOLDFARB SAML ATTY	Pacific Telephone
	GOLDFARB GARFIELD & CO CPA S	Pacific Telephone
	GARFIELD GOLDFARB & CO CPAS L	Pacific Telephone
	COTY ARTHUR K & ASSOCIATES INS	Pacific Telephone
	GARFIELD GOLDFARB & CO CPAS L	Pacific Telephone
	GOLDFARB GARFIELD & CO CPA S	Pacific Telephone
	GOLDFARB SAML ATTY	Pacific Telephone
	GOLDSTEIN IRA AND ASSOCIATES INS	Pacific Telephone
	GOLDSTEIN IRA J & ASSOCIATES INS	Pacific Telephone
	HAAS MORTON ALAN CPA	Pacific Telephone
	HAAS SHULMAN & CO CPA S	Pacific Telephone
	SHULMAN NOAH CPA	Pacific Telephone
	WEST COAST LIFE INS CO	Pacific Telephone
1956	ANCHORAGE ENGINEERING CO	Pacific Telephone
	CONTINENTAL ESCROW CO	Pacific Telephone
	HAAS MORTON ALAN CPA	Pacific Telephone
	KEACH STACY RADIO TELVSN PRODSR	Pacific Telephone
	LEVIN SIGMUND L ANCHORAGE ENGINEERING CO	Pacific Telephone
	NELSON THOS R	Pacific Telephone
	PENN MUTUAL LIFE INS CO	Pacific Telephone
	PENN MUTUAL LIFE INS CO	Pacific Telephone
	PENN MUTUAL LIFE INS CO ROBT D AUFHAMMER GEN AGCY	Pacific Telephone
	RAFKIND & CO INC	Pacific Telephone
	RAFKIND ISRAEL RAFKIND & CO INC	Pacific Telephone
	ANCHORAGE ENGINEERING CO	Pacific Telephone
	CONTINENTAL ESCROW CO	Pacific Telephone
	HAAS MORTON ALAN CPA	Pacific Telephone
	KEACH STACY RADIO TELVSN PRODSR	Pacific Telephone
	LEVIN SIGMUND L ANCHORAGE ENGINEERING CO	Pacific Telephone

FINDINGS

Year	Uses	Source
1956	NELSON THOS R	Pacific Telephone
	PENN MUTUAL LIFE INS CO	Pacific Telephone
	PENN MUTUAL LIFE INS CO	Pacific Telephone
	PENN MUTUAL LIFE INS CO ROBT D AUFHAMMER GEN AGCY	Pacific Telephone
	RAFKIND & CO INC	Pacific Telephone
	RAFKIND ISRAEL RAFKIND & CO INC	Pacific Telephone

12805 VENTURA WAY

Year	Uses	Source
1956	STUDIO CITY FLORISTS	Pacific Telephone
	STUDIO CITY FLORISTS	Pacific Telephone
	STUDIO CITY FLORISTS	Pacific Telephone
	STUDIO CITY FLORISTS	Pacific Telephone
1950	STUDIO CITY FLORISTS	Pacific Telephone
	STUDIO CITY FLORISTS	Pacific Telephone
	STUDIO CITY FLORISTS	Pacific Telephone
	STUDIO CITY FLORISTS	Pacific Telephone

12855 VENTURA WAY

Year	Uses	Source
1962	OSTER ALICE E HOLLYWOOD COUNTRY CLUB ESTATES	Pacific Telephone
	OSTER G DEWEY HOLLYWOOD COUNTRY CLUB ESTATES	Pacific Telephone
	HOLLYWOOD COUNTRY CLUB ESTATES	Pacific Telephone
	EVE MILTON M PUB ACCT	Pacific Telephone
	HOLLYWOOD COUNTRY CLUB ESTATES	Pacific Telephone
	OSTER ALICE E HOLLYWOOD COUNTRY CLUB ESTATES	Pacific Telephone
	OSTER G DEWEY HOLLYWOOD COUNTRY CLUB ESTATES	Pacific Telephone
	EVE MILTON M PUB ACCT	Pacific Telephone
1956	DALY FRANK DNTL LAB	Pacific Telephone
	DALY FRANK DNTL LAB	Pacific Telephone

12905 VENTURA WAY

Year	Uses	Source
1970	DENNY S RESTAURANT	Pacific Telephone
	DENNY S RESTAURANT	Pacific Telephone

Year	Uses	Source
1970	DENNY S RESTAURANT	Pacific Telephone
	DENNY S RESTAURANT	Pacific Telephone
1950	LONG HARRY LONG AUTO SALES USED CARS	Pacific Telephone
	LONG S AUTO SALES	Pacific Telephone
	LONG HARRY LONG AUTO SALES USED CARS	Pacific Telephone
	LONG S AUTO SALES	Pacific Telephone
	LONG S AUTO SALES	Pacific Telephone
	LONG HARRY LONG AUTO SALES USED CARS	Pacific Telephone
	LONG S AUTO SALES	Pacific Telephone
	LONG HARRY LONG AUTO SALES USED CARS	Pacific Telephone

12915 VENTURA WAY

Year	Uses	Source
1975	Swing The	Pacific Telephone
	Swing The	Pacific Telephone
1970	SWING THE	Pacific Telephone
	SWING THE	Pacific Telephone
	SWING THE	Pacific Telephone
	SWING THE	Pacific Telephone

VENTURE BLVD

12725 VENTURE BLVD

Year	Uses	Source
1990	MCLEAN MICHAEL & ASSOCIATES STUDO CTY	Pacific Bell
	MCLEAN MICHAEL & ASSOCIATES STUDO CTY	Pacific Bell

FINDINGS

ADJOINING PROPERTY: ADDRESSES NOT IDENTIFIED IN RESEARCH SOURCE

The following Adjoining Property addresses were researched for this report, and the addresses were not identified in research source.

Address Researched	Address Not Identified in Research Source
12711 VENTURA BLVD	2006, 2003, 2001, 2000, 1996, 1995, 1992, 1991, 1990, 1986, 1985, 1981, 1980, 1976, 1975, 1972, 1971, 1970, 1969, 1967, 1966, 1965, 1964, 1963, 1962, 1961, 1960, 1958, 1957, 1956, 1955, 1954, 1952, 1951, 1950, 1949, 1948, 1947, 1946, 1945, 1944, 1942, 1940, 1939, 1938, 1937, 1936, 1935, 1934, 1933, 1932, 1931, 1930, 1929, 1928, 1927, 1926, 1925, 1924, 1923, 1921, 1920
12711 VENTURA BLVD	2014, 2009, 2006, 2004, 2003, 2001, 2000, 1999, 1996, 1994, 1992, 1976, 1975, 1972, 1971, 1970, 1969, 1967, 1966, 1965, 1964, 1963, 1962, 1961, 1960, 1958, 1957, 1956, 1955, 1954, 1952, 1951, 1950, 1949, 1948, 1947, 1946, 1945, 1944, 1942, 1940, 1939, 1938, 1937, 1936, 1935, 1934, 1933, 1932, 1931, 1930, 1929, 1928, 1927, 1926, 1925, 1924, 1923, 1921, 1920
12711 VENTURA BLVD	2014, 2009, 2004, 2003, 2001, 2000, 1999, 1996, 1994, 1992, 1976, 1975, 1972, 1971, 1970, 1969, 1967, 1966, 1965, 1964, 1963, 1962, 1961, 1960, 1958, 1957, 1956, 1955, 1954, 1952, 1951, 1950, 1949, 1948, 1947, 1946, 1945, 1944, 1942, 1940, 1939, 1938, 1937, 1936, 1935, 1934, 1933, 1932, 1931, 1930, 1929, 1928, 1927, 1926, 1925, 1924, 1923, 1921, 1920
12717 VENTURA BLVD	2014, 2009, 2004, 2003, 2001, 2000, 1999, 1996, 1994, 1992, 1991, 1990, 1986, 1985, 1981, 1980, 1976, 1975, 1972, 1971, 1970, 1969, 1967, 1966, 1965, 1964, 1963, 1962, 1961, 1960, 1958, 1957, 1956, 1955, 1954, 1952, 1951, 1950, 1949, 1948, 1947, 1946, 1945, 1944, 1942, 1940, 1939, 1938, 1937, 1936, 1935, 1934, 1933, 1932, 1931, 1930, 1929, 1928, 1927, 1926, 1925, 1924, 1923, 1921, 1920
12717 VENTURA BLVD	2014, 2009, 2004, 2003, 2001, 2000, 1999, 1996, 1994, 1992, 1991, 1990, 1986, 1985, 1981, 1980, 1976, 1975, 1972, 1971, 1970, 1969, 1967, 1966, 1965, 1964, 1963, 1962, 1961, 1960, 1958, 1957, 1956, 1955, 1954, 1952, 1951, 1950, 1949, 1948, 1947, 1946, 1945, 1944, 1942, 1940, 1939, 1938, 1937, 1936, 1935, 1934, 1933, 1932, 1931, 1930, 1929, 1928, 1927, 1926, 1925, 1924, 1923, 1921, 1920
12717 VENTURA BLVD	2006, 2003, 2001, 2000, 1996, 1995, 1992, 1991, 1990, 1986, 1985, 1981, 1980, 1976, 1975, 1972, 1971, 1970, 1969, 1967, 1966, 1965, 1964, 1963, 1962, 1961, 1960, 1958, 1957, 1956, 1955, 1954, 1952, 1951, 1950, 1949, 1948, 1947, 1946, 1945, 1944, 1942, 1940, 1939, 1938, 1937, 1936, 1935, 1934, 1933, 1932, 1931, 1930, 1929, 1928, 1927, 1926, 1925, 1924, 1923, 1921, 1920
12717 VENTURA BLVD	2006, 2003, 2001, 2000, 1996, 1995, 1992, 1991, 1990, 1986, 1985, 1981, 1980, 1976, 1975, 1972, 1971, 1970, 1969, 1967, 1966, 1965, 1964, 1963, 1962, 1961, 1960, 1958, 1957, 1956, 1955, 1954, 1952, 1951, 1950, 1949, 1948, 1947, 1946, 1945, 1944, 1942, 1940, 1939, 1938, 1937, 1936, 1935, 1934, 1933, 1932, 1931, 1930, 1929, 1928, 1927, 1926, 1925, 1924, 1923, 1921, 1920
12717 VENTURA WAY	2014, 2009, 2006, 2004, 2003, 2001, 2000, 1999, 1996, 1995, 1994, 1992, 1991, 1990, 1986, 1985, 1981, 1980, 1976, 1975, 1972, 1971, 1969, 1967, 1966, 1965, 1964, 1963, 1962, 1961, 1960, 1958, 1957, 1956, 1955, 1954, 1952, 1951, 1950, 1949, 1948, 1947, 1946, 1945, 1944, 1942, 1940, 1939, 1938, 1937, 1936, 1935, 1934, 1933, 1932, 1931, 1930, 1929, 1928, 1927, 1926, 1925, 1924, 1923, 1921, 1920
12717 VENTURA WAY	2014, 2009, 2006, 2004, 2003, 2001, 2000, 1999, 1996, 1995, 1994, 1992, 1991, 1990, 1986, 1985, 1981, 1980, 1976, 1975, 1972, 1971, 1969, 1967, 1966, 1965, 1964, 1963, 1962, 1961, 1960, 1958, 1957, 1956, 1955, 1954, 1952, 1951, 1950, 1949, 1948, 1947, 1946, 1945, 1944, 1942, 1940, 1939, 1938, 1937, 1936, 1935, 1934, 1933, 1932, 1931, 1930, 1929, 1928, 1927, 1926, 1925, 1924, 1923, 1921, 1920

FINDINGS

Address Researched	Address Not Identified in Research Source
12718 VALLEY SPRING LN	2014, 2009, 2004, 2003, 2000, 1999, 1996, 1995, 1994, 1992, 1990, 1986, 1981, 1980, 1976, 1972, 1971, 1970, 1969, 1967, 1966, 1965, 1964, 1963, 1962, 1961, 1960, 1958, 1957, 1956, 1955, 1954, 1952, 1951, 1950, 1949, 1948, 1947, 1946, 1945, 1944, 1942, 1940, 1939, 1938, 1937, 1936, 1935, 1934, 1933, 1932, 1931, 1930, 1929, 1928, 1927, 1926, 1925, 1924, 1923, 1921, 1920
12718 VALLEY SPRING LN	2006, 2003, 2001, 2000, 1996, 1995, 1992, 1991, 1990, 1986, 1985, 1981, 1980, 1976, 1975, 1972, 1971, 1970, 1969, 1967, 1966, 1965, 1964, 1963, 1962, 1961, 1960, 1958, 1957, 1956, 1955, 1954, 1952, 1951, 1950, 1949, 1948, 1947, 1946, 1945, 1944, 1942, 1940, 1939, 1938, 1937, 1936, 1935, 1934, 1933, 1932, 1931, 1930, 1929, 1928, 1927, 1926, 1925, 1924, 1923, 1921, 1920
12721 VENTURA BLVD	2006, 2004, 2003, 2001, 2000, 1996, 1995, 1992, 1991, 1990, 1986, 1985, 1981, 1980, 1976, 1975, 1972, 1971, 1970, 1969, 1967, 1966, 1965, 1964, 1963, 1962, 1961, 1960, 1958, 1957, 1956, 1955, 1954, 1952, 1951, 1950, 1949, 1948, 1947, 1946, 1945, 1944, 1942, 1940, 1939, 1938, 1937, 1936, 1935, 1934, 1933, 1932, 1931, 1930, 1929, 1928, 1927, 1926, 1925, 1924, 1923, 1921, 1920
12721 VENTURA BLVD	2014, 2009, 2004, 2003, 2001, 2000, 1999, 1996, 1995, 1994, 1992, 1991, 1990, 1986, 1985, 1981, 1980, 1976, 1975, 1972, 1971, 1970, 1969, 1967, 1966, 1965, 1964, 1963, 1962, 1961, 1960, 1958, 1957, 1956, 1955, 1954, 1952, 1951, 1950, 1949, 1948, 1947, 1946, 1945, 1944, 1942, 1940, 1939, 1938, 1937, 1936, 1935, 1934, 1933, 1932, 1931, 1930, 1929, 1928, 1927, 1926, 1925, 1924, 1923, 1921, 1920
12721 VENTURA BLVD	2014, 2009, 2004, 2003, 2001, 2000, 1999, 1996, 1995, 1994, 1992, 1991, 1990, 1986, 1985, 1981, 1980, 1976, 1975, 1972, 1971, 1970, 1969, 1967, 1966, 1965, 1964, 1963, 1962, 1961, 1960, 1958, 1957, 1956, 1955, 1954, 1952, 1951, 1950, 1949, 1948, 1947, 1946, 1945, 1944, 1942, 1940, 1939, 1938, 1937, 1936, 1935, 1934, 1933, 1932, 1931, 1930, 1929, 1928, 1927, 1926, 1925, 1924, 1923, 1921, 1920
12721 VENTURA BLVD	2006, 2004, 2003, 2001, 2000, 1996, 1995, 1992, 1991, 1990, 1986, 1985, 1981, 1980, 1976, 1975, 1972, 1971, 1970, 1969, 1967, 1966, 1965, 1964, 1963, 1962, 1961, 1960, 1958, 1957, 1956, 1955, 1954, 1952, 1951, 1950, 1949, 1948, 1947, 1946, 1945, 1944, 1942, 1940, 1939, 1938, 1937, 1936, 1935, 1934, 1933, 1932, 1931, 1930, 1929, 1928, 1927, 1926, 1925, 1924, 1923, 1921, 1920
12723 VENTURA BLVD	2009, 2006, 2003, 2001, 2000, 1996, 1995, 1994, 1992, 1991, 1990, 1986, 1985, 1981, 1980, 1976, 1975, 1972, 1971, 1970, 1969, 1967, 1966, 1965, 1964, 1963, 1962, 1961, 1960, 1958, 1957, 1956, 1955, 1954, 1952, 1951, 1950, 1949, 1948, 1947, 1946, 1945, 1944, 1942, 1940, 1939, 1938, 1937, 1936, 1935, 1934, 1933, 1932, 1931, 1930, 1929, 1928, 1927, 1926, 1925, 1924, 1923, 1921, 1920
12723 VENTURA BLVD	2014, 2009, 2006, 2004, 2003, 2001, 2000, 1999, 1996, 1995, 1994, 1992, 1990, 1986, 1985, 1981, 1980, 1976, 1975, 1972, 1971, 1970, 1969, 1967, 1966, 1965, 1964, 1963, 1962, 1961, 1960, 1958, 1957, 1956, 1955, 1954, 1952, 1951, 1950, 1949, 1948, 1947, 1946, 1945, 1944, 1942, 1940, 1939, 1938, 1937, 1936, 1935, 1934, 1933, 1932, 1931, 1930, 1929, 1928, 1927, 1926, 1925, 1924, 1923, 1921, 1920
12723 VENTURA BLVD	2014, 2009, 2006, 2004, 2003, 2001, 2000, 1999, 1996, 1995, 1994, 1992, 1990, 1986, 1985, 1981, 1980, 1976, 1975, 1972, 1971, 1970, 1969, 1967, 1966, 1965, 1964, 1963, 1962, 1961, 1960, 1958, 1957, 1956, 1955, 1954, 1952, 1951, 1950, 1949, 1948, 1947, 1946, 1945, 1944, 1942, 1940, 1939, 1938, 1937, 1936, 1935, 1934, 1933, 1932, 1931, 1930, 1929, 1928, 1927, 1926, 1925, 1924, 1923, 1921, 1920
12723 VENTURA BLVD	2009, 2006, 2003, 2001, 2000, 1996, 1995, 1994, 1992, 1991, 1990, 1986, 1985, 1981, 1980, 1976, 1975, 1972, 1971, 1970, 1969, 1967, 1966, 1965, 1964, 1963, 1962, 1961, 1960, 1958, 1957, 1956, 1955, 1954, 1952, 1951, 1950, 1949, 1948, 1947, 1946, 1945, 1944, 1942, 1940, 1939, 1938, 1937, 1936, 1935, 1934, 1933, 1932, 1931, 1930, 1929, 1928, 1927, 1926, 1925, 1924, 1923, 1921, 1920

FINDINGS

Address Researched	Address Not Identified in Research Source
12724 VALLEY SPRING LN	2006, 2003, 2001, 2000, 1999, 1996, 1995, 1994, 1992, 1991, 1990, 1986, 1985, 1981, 1980, 1976, 1975, 1972, 1971, 1970, 1969, 1967, 1966, 1965, 1964, 1963, 1962, 1961, 1960, 1958, 1957, 1956, 1955, 1954, 1952, 1951, 1950, 1949, 1948, 1947, 1946, 1945, 1944, 1942, 1940, 1939, 1938, 1937, 1936, 1935, 1934, 1933, 1932, 1931, 1930, 1929, 1928, 1927, 1926, 1925, 1924, 1923, 1921, 1920
12724 VALLEY SPRING LN	2014, 2009, 2004, 2003, 2000, 1999, 1996, 1995, 1994, 1992, 1991, 1990, 1986, 1985, 1981, 1980, 1976, 1972, 1971, 1970, 1969, 1967, 1966, 1965, 1964, 1963, 1962, 1961, 1960, 1958, 1957, 1956, 1955, 1954, 1952, 1951, 1950, 1949, 1948, 1947, 1946, 1945, 1944, 1942, 1939, 1938, 1937, 1936, 1935, 1934, 1933, 1932, 1931, 1930, 1929, 1928, 1927, 1926, 1925, 1924, 1923, 1921, 1920
12724 VALLEY SPRING PL	2014, 2009, 2006, 2004, 2003, 2001, 2000, 1999, 1996, 1995, 1994, 1992, 1991, 1990, 1986, 1985, 1981, 1976, 1975, 1972, 1971, 1970, 1969, 1967, 1966, 1965, 1964, 1963, 1962, 1961, 1960, 1958, 1957, 1956, 1955, 1954, 1952, 1951, 1950, 1949, 1948, 1947, 1946, 1945, 1944, 1942, 1940, 1939, 1938, 1937, 1936, 1935, 1934, 1933, 1932, 1931, 1930, 1929, 1928, 1927, 1926, 1925, 1924, 1923, 1921, 1920
12725 VENTURA BLVD	2014, 2009, 2004, 2003, 2000, 1999, 1996, 1994, 1992, 1985, 1981, 1980, 1976, 1975, 1972, 1971, 1970, 1969, 1967, 1966, 1965, 1964, 1963, 1962, 1961, 1960, 1958, 1957, 1956, 1955, 1954, 1952, 1951, 1950, 1949, 1948, 1947, 1946, 1945, 1944, 1942, 1940, 1939, 1938, 1937, 1936, 1935, 1934, 1933, 1932, 1931, 1930, 1929, 1928, 1927, 1926, 1925, 1924, 1923, 1921, 1920
12725 VENTURA BLVD	2014, 2009, 2004, 2003, 2001, 2000, 1999, 1996, 1994, 1992, 1985, 1981, 1980, 1976, 1975, 1972, 1971, 1970, 1969, 1967, 1966, 1965, 1964, 1963, 1962, 1961, 1960, 1958, 1957, 1956, 1955, 1954, 1952, 1951, 1950, 1949, 1948, 1947, 1946, 1945, 1944, 1942, 1940, 1939, 1938, 1937, 1936, 1935, 1934, 1933, 1932, 1931, 1930, 1929, 1928, 1927, 1926, 1925, 1924, 1923, 1921, 1920
12725 VENTURA BLVD	2006, 2003, 2001, 2000, 1996, 1995, 1992, 1991, 1990, 1986, 1985, 1981, 1980, 1976, 1975, 1972, 1971, 1970, 1969, 1967, 1966, 1965, 1964, 1963, 1962, 1961, 1960, 1958, 1957, 1956, 1955, 1954, 1952, 1951, 1950, 1949, 1948, 1947, 1946, 1945, 1944, 1942, 1940, 1939, 1938, 1937, 1936, 1935, 1934, 1933, 1932, 1931, 1930, 1929, 1928, 1927, 1926, 1925, 1924, 1923, 1921, 1920
12725 VENTURA BLVD	2006, 2003, 2001, 2000, 1996, 1995, 1992, 1991, 1990, 1986, 1985, 1981, 1980, 1976, 1975, 1972, 1971, 1970, 1969, 1967, 1966, 1965, 1964, 1963, 1962, 1961, 1960, 1958, 1957, 1956, 1955, 1954, 1952, 1951, 1950, 1949, 1948, 1947, 1946, 1945, 1944, 1942, 1940, 1939, 1938, 1937, 1936, 1935, 1934, 1933, 1932, 1931, 1930, 1929, 1928, 1927, 1926, 1925, 1924, 1923, 1921, 1920
12725 VENTURE BLVD	2014, 2009, 2006, 2004, 2003, 2001, 2000, 1999, 1996, 1995, 1994, 1992, 1991, 1986, 1985, 1981, 1980, 1976, 1975, 1972, 1971, 1970, 1969, 1967, 1966, 1965, 1964, 1963, 1962, 1961, 1960, 1958, 1957, 1956, 1955, 1954, 1952, 1951, 1950, 1949, 1948, 1947, 1946, 1945, 1944, 1942, 1940, 1939, 1938, 1937, 1936, 1935, 1934, 1933, 1932, 1931, 1930, 1929, 1928, 1927, 1926, 1925, 1924, 1923, 1921, 1920
12725 VENTURE BLVD	2014, 2009, 2006, 2004, 2003, 2001, 2000, 1999, 1996, 1995, 1994, 1992, 1991, 1986, 1985, 1981, 1980, 1976, 1975, 1972, 1971, 1970, 1969, 1967, 1966, 1965, 1964, 1963, 1962, 1961, 1960, 1958, 1957, 1956, 1955, 1954, 1952, 1951, 1950, 1949, 1948, 1947, 1946, 1945, 1944, 1942, 1940, 1939, 1938, 1937, 1936, 1935, 1934, 1933, 1932, 1931, 1930, 1929, 1928, 1927, 1926, 1925, 1924, 1923, 1921, 1920
12727 VENTURA BLVD	2014, 2009, 2004, 2003, 2000, 1999, 1996, 1995, 1994, 1992, 1990, 1986, 1985, 1981, 1980, 1976, 1975, 1972, 1971, 1970, 1969, 1967, 1966, 1965, 1964, 1963, 1962, 1961, 1960, 1958, 1957, 1956, 1955, 1954, 1952, 1951, 1950, 1949, 1948, 1947, 1946, 1945, 1944, 1942, 1940, 1939, 1938, 1937, 1936, 1935, 1934, 1933, 1932, 1931, 1930, 1929, 1928, 1927, 1926, 1925, 1924, 1923, 1921, 1920

FINDINGS

Address Researched	Address Not Identified in Research Source
12727 VENTURA BLVD	2014, 2009, 2004, 2003, 2001, 2000, 1999, 1996, 1995, 1994, 1992, 1990, 1986, 1985, 1981, 1980, 1976, 1975, 1972, 1971, 1970, 1969, 1967, 1966, 1965, 1964, 1963, 1962, 1961, 1960, 1958, 1957, 1956, 1955, 1954, 1952, 1951, 1950, 1949, 1948, 1947, 1946, 1945, 1944, 1942, 1940, 1939, 1938, 1937, 1936, 1935, 1934, 1933, 1932, 1931, 1930, 1929, 1928, 1927, 1926, 1925, 1924, 1923, 1921, 1920
12727 VENTURA BLVD	2006, 2003, 2001, 2000, 1996, 1995, 1992, 1991, 1990, 1986, 1985, 1981, 1980, 1976, 1975, 1972, 1971, 1970, 1969, 1967, 1966, 1965, 1964, 1963, 1962, 1961, 1960, 1958, 1957, 1956, 1955, 1954, 1952, 1951, 1950, 1949, 1948, 1947, 1946, 1945, 1944, 1942, 1940, 1939, 1938, 1937, 1936, 1935, 1934, 1933, 1932, 1931, 1930, 1929, 1928, 1927, 1926, 1925, 1924, 1923, 1921, 1920
12727 VENTURA BLVD	2006, 2003, 2001, 2000, 1996, 1995, 1992, 1991, 1990, 1986, 1985, 1981, 1980, 1976, 1975, 1972, 1971, 1970, 1969, 1967, 1966, 1965, 1964, 1963, 1962, 1961, 1960, 1958, 1957, 1956, 1955, 1954, 1952, 1951, 1950, 1949, 1948, 1947, 1946, 1945, 1944, 1942, 1940, 1939, 1938, 1937, 1936, 1935, 1934, 1933, 1932, 1931, 1930, 1929, 1928, 1927, 1926, 1925, 1924, 1923, 1921, 1920
12729 VENTURA BLVD	2014, 2006, 2004, 2003, 2001, 2000, 1996, 1995, 1992, 1991, 1990, 1986, 1985, 1981, 1980, 1976, 1975, 1972, 1971, 1970, 1969, 1967, 1966, 1965, 1964, 1963, 1962, 1961, 1960, 1958, 1957, 1956, 1955, 1954, 1952, 1951, 1950, 1949, 1948, 1947, 1946, 1945, 1944, 1942, 1940, 1939, 1938, 1937, 1936, 1935, 1934, 1933, 1932, 1931, 1930, 1929, 1928, 1927, 1926, 1925, 1924, 1923, 1921, 1920
12729 VENTURA BLVD	2014, 2006, 2004, 2003, 2001, 2000, 1996, 1995, 1992, 1991, 1990, 1986, 1985, 1981, 1980, 1976, 1975, 1972, 1971, 1970, 1969, 1967, 1966, 1965, 1964, 1963, 1962, 1961, 1960, 1958, 1957, 1956, 1955, 1954, 1952, 1951, 1950, 1949, 1948, 1947, 1946, 1945, 1944, 1942, 1940, 1939, 1938, 1937, 1936, 1935, 1934, 1933, 1932, 1931, 1930, 1929, 1928, 1927, 1926, 1925, 1924, 1923, 1921, 1920
12729 VENTURA BLVD	2014, 2009, 2004, 2003, 2001, 2000, 1999, 1996, 1994, 1992, 1990, 1986, 1985, 1981, 1980, 1976, 1975, 1972, 1971, 1970, 1969, 1967, 1966, 1965, 1964, 1963, 1962, 1961, 1960, 1958, 1957, 1956, 1955, 1954, 1952, 1951, 1950, 1949, 1948, 1947, 1946, 1945, 1944, 1942, 1940, 1939, 1938, 1937, 1936, 1935, 1934, 1933, 1932, 1931, 1930, 1929, 1928, 1927, 1926, 1925, 1924, 1923, 1921, 1920
12729 VENTURA BLVD	2014, 2009, 2004, 2003, 2000, 1999, 1996, 1994, 1992, 1990, 1986, 1985, 1981, 1980, 1976, 1975, 1972, 1971, 1970, 1969, 1967, 1966, 1965, 1964, 1963, 1962, 1961, 1960, 1958, 1957, 1956, 1955, 1954, 1952, 1951, 1950, 1949, 1948, 1947, 1946, 1945, 1944, 1942, 1940, 1939, 1938, 1937, 1936, 1935, 1934, 1933, 1932, 1931, 1930, 1929, 1928, 1927, 1926, 1925, 1924, 1923, 1921, 1920
12731 VENTURA BLVD	2014, 2009, 2006, 2004, 2003, 2000, 1999, 1996, 1995, 1994, 1992, 1990, 1986, 1985, 1981, 1980, 1976, 1975, 1972, 1971, 1970, 1969, 1967, 1966, 1965, 1964, 1963, 1962, 1961, 1960, 1958, 1957, 1956, 1955, 1954, 1952, 1951, 1950, 1949, 1948, 1947, 1946, 1945, 1944, 1942, 1940, 1939, 1938, 1937, 1936, 1935, 1934, 1933, 1932, 1931, 1930, 1929, 1928, 1927, 1926, 1925, 1924, 1923, 1921, 1920
12731 VENTURA BLVD	2014, 2009, 2006, 2004, 2003, 2001, 2000, 1999, 1996, 1995, 1994, 1992, 1990, 1986, 1985, 1981, 1980, 1976, 1975, 1972, 1971, 1970, 1969, 1967, 1966, 1965, 1964, 1963, 1962, 1961, 1960, 1958, 1957, 1956, 1955, 1954, 1952, 1951, 1950, 1949, 1948, 1947, 1946, 1945, 1944, 1942, 1940, 1939, 1938, 1937, 1936, 1935, 1934, 1933, 1932, 1931, 1930, 1929, 1928, 1927, 1926, 1925, 1924, 1923, 1921, 1920
12731 VENTURA BLVD	2014, 2009, 2006, 2003, 2001, 2000, 1996, 1995, 1992, 1991, 1990, 1986, 1985, 1981, 1980, 1976, 1975, 1972, 1971, 1970, 1969, 1967, 1966, 1965, 1964, 1963, 1962, 1961, 1960, 1958, 1957, 1956, 1955, 1954, 1952, 1951, 1950, 1949, 1948, 1947, 1946, 1945, 1944, 1942, 1940, 1939, 1938, 1937, 1936, 1935, 1934, 1933, 1932, 1931, 1930, 1929, 1928, 1927, 1926, 1925, 1924, 1923, 1921, 1920

FINDINGS

Address Researched	Address Not Identified in Research Source
12731 VENTURA BLVD	2014, 2009, 2006, 2003, 2001, 2000, 1996, 1995, 1992, 1991, 1990, 1986, 1985, 1981, 1980, 1976, 1975, 1972, 1971, 1970, 1969, 1967, 1966, 1965, 1964, 1963, 1962, 1961, 1960, 1958, 1957, 1956, 1955, 1954, 1952, 1951, 1950, 1949, 1948, 1947, 1946, 1945, 1944, 1942, 1940, 1939, 1938, 1937, 1936, 1935, 1934, 1933, 1932, 1931, 1930, 1929, 1928, 1927, 1926, 1925, 1924, 1923, 1921, 1920
12733 VENTURA BLVD	2006, 2003, 2001, 2000, 1996, 1995, 1992, 1991, 1990, 1986, 1985, 1981, 1980, 1976, 1975, 1972, 1971, 1970, 1969, 1967, 1966, 1965, 1964, 1963, 1962, 1961, 1960, 1958, 1957, 1956, 1955, 1954, 1952, 1951, 1950, 1949, 1948, 1947, 1946, 1945, 1944, 1942, 1940, 1939, 1938, 1937, 1936, 1935, 1934, 1933, 1932, 1931, 1930, 1929, 1928, 1927, 1926, 1925, 1924, 1923, 1921, 1920
12733 VENTURA BLVD	2006, 2003, 2001, 2000, 1996, 1995, 1992, 1991, 1990, 1986, 1985, 1981, 1980, 1976, 1975, 1972, 1971, 1970, 1969, 1967, 1966, 1965, 1964, 1963, 1962, 1961, 1960, 1958, 1957, 1956, 1955, 1954, 1952, 1951, 1950, 1949, 1948, 1947, 1946, 1945, 1944, 1942, 1940, 1939, 1938, 1937, 1936, 1935, 1934, 1933, 1932, 1931, 1930, 1929, 1928, 1927, 1926, 1925, 1924, 1923, 1921, 1920
12733 VENTURA BLVD	2014, 2009, 2004, 2003, 2000, 1999, 1996, 1994, 1992, 1990, 1986, 1985, 1981, 1980, 1976, 1975, 1972, 1971, 1970, 1969, 1967, 1966, 1965, 1964, 1963, 1962, 1961, 1960, 1958, 1957, 1956, 1955, 1954, 1952, 1951, 1950, 1949, 1948, 1947, 1946, 1945, 1944, 1942, 1940, 1939, 1938, 1937, 1936, 1935, 1934, 1933, 1932, 1931, 1930, 1929, 1928, 1927, 1926, 1925, 1924, 1923, 1921, 1920
12733 VENTURA BLVD	2014, 2009, 2004, 2003, 2000, 1999, 1996, 1994, 1992, 1990, 1986, 1985, 1981, 1980, 1976, 1975, 1972, 1971, 1970, 1969, 1967, 1966, 1965, 1964, 1963, 1962, 1961, 1960, 1958, 1957, 1956, 1955, 1954, 1952, 1951, 1950, 1949, 1948, 1947, 1946, 1945, 1944, 1942, 1940, 1939, 1938, 1937, 1936, 1935, 1934, 1933, 1932, 1931, 1930, 1929, 1928, 1927, 1926, 1925, 1924, 1923, 1921, 1920
12735 VENTURA BLVD	2014, 2009, 2006, 2004, 2003, 1999, 1996, 1995, 1994, 1992, 1991, 1990, 1985, 1972, 1969, 1966, 1965, 1964, 1963, 1961, 1960, 1958, 1957, 1956, 1955, 1954, 1952, 1951, 1950, 1949, 1948, 1947, 1946, 1945, 1944, 1942, 1940, 1939, 1938, 1937, 1936, 1935, 1934, 1933, 1932, 1931, 1930, 1929, 1928, 1927, 1926, 1925, 1924, 1923, 1921, 1920
12735 VENTURA BLVD	2014, 2009, 2006, 2004, 2003, 1999, 1996, 1995, 1994, 1992, 1991, 1990, 1985, 1972, 1969, 1966, 1965, 1964, 1963, 1961, 1960, 1958, 1957, 1956, 1955, 1954, 1952, 1951, 1950, 1949, 1948, 1947, 1946, 1945, 1944, 1942, 1940, 1939, 1938, 1937, 1936, 1935, 1934, 1933, 1932, 1931, 1930, 1929, 1928, 1927, 1926, 1925, 1924, 1923, 1921, 1920
12735 VENTURA BLVD	2014, 2009, 2006, 2003, 2001, 2000, 1999, 1996, 1995, 1994, 1992, 1991, 1990, 1986, 1985, 1981, 1980, 1976, 1975, 1972, 1971, 1970, 1969, 1967, 1966, 1965, 1964, 1963, 1962, 1961, 1960, 1958, 1957, 1956, 1955, 1954, 1952, 1951, 1950, 1949, 1948, 1947, 1946, 1945, 1944, 1942, 1940, 1939, 1938, 1937, 1936, 1935, 1934, 1933, 1932, 1931, 1930, 1929, 1928, 1927, 1926, 1925, 1924, 1923, 1921, 1920
12735 VENTURA BLVD	2014, 2009, 2006, 2003, 2001, 2000, 1999, 1996, 1995, 1994, 1992, 1991, 1990, 1986, 1985, 1981, 1980, 1976, 1975, 1972, 1971, 1970, 1969, 1967, 1966, 1965, 1964, 1963, 1962, 1961, 1960, 1958, 1957, 1956, 1955, 1954, 1952, 1951, 1950, 1949, 1948, 1947, 1946, 1945, 1944, 1942, 1940, 1939, 1938, 1937, 1936, 1935, 1934, 1933, 1932, 1931, 1930, 1929, 1928, 1927, 1926, 1925, 1924, 1923, 1921, 1920
12735 VENTURA CT	2014, 2009, 2006, 2004, 2003, 2001, 2000, 1999, 1996, 1995, 1994, 1992, 1991, 1990, 1986, 1985, 1981, 1980, 1976, 1975, 1972, 1971, 1969, 1967, 1966, 1965, 1964, 1963, 1962, 1961, 1960, 1958, 1957, 1956, 1955, 1954, 1952, 1951, 1950, 1949, 1948, 1947, 1946, 1945, 1944, 1942, 1940, 1939, 1938, 1937, 1936, 1935, 1934, 1933, 1932, 1931, 1930, 1929, 1928, 1927, 1926, 1925, 1924, 1923, 1921, 1920

FINDINGS

Address Researched	Address Not Identified in Research Source
12735 VENTURA CT	2014, 2009, 2006, 2004, 2003, 2001, 2000, 1999, 1996, 1995, 1994, 1992, 1991, 1990, 1986, 1985, 1981, 1980, 1976, 1975, 1972, 1971, 1969, 1967, 1966, 1965, 1964, 1963, 1962, 1961, 1960, 1958, 1957, 1956, 1955, 1954, 1952, 1951, 1950, 1949, 1948, 1947, 1946, 1945, 1944, 1942, 1940, 1939, 1938, 1937, 1936, 1935, 1934, 1933, 1932, 1931, 1930, 1929, 1928, 1927, 1926, 1925, 1924, 1923, 1921, 1920
12735 VENTURA WAY	2014, 2009, 2006, 2004, 2003, 2001, 2000, 1999, 1996, 1995, 1994, 1992, 1991, 1990, 1986, 1985, 1981, 1980, 1976, 1972, 1971, 1969, 1967, 1966, 1965, 1964, 1963, 1961, 1960, 1958, 1957, 1956, 1955, 1954, 1952, 1951, 1950, 1949, 1948, 1947, 1946, 1945, 1944, 1942, 1940, 1939, 1938, 1937, 1936, 1935, 1934, 1933, 1932, 1931, 1930, 1929, 1928, 1927, 1926, 1925, 1924, 1923, 1921, 1920
12735 VENTURA WAY	2014, 2009, 2006, 2004, 2003, 2001, 2000, 1999, 1996, 1995, 1994, 1992, 1991, 1990, 1986, 1985, 1981, 1980, 1976, 1972, 1971, 1969, 1967, 1966, 1965, 1964, 1963, 1961, 1960, 1958, 1957, 1956, 1955, 1954, 1952, 1951, 1950, 1949, 1948, 1947, 1946, 1945, 1944, 1942, 1940, 1939, 1938, 1937, 1936, 1935, 1934, 1933, 1932, 1931, 1930, 1929, 1928, 1927, 1926, 1925, 1924, 1923, 1921, 1920
12737 VENTURA BLVD	2014, 2009, 2004, 2003, 2000, 1999, 1996, 1994, 1992, 1991, 1990, 1986, 1985, 1981, 1980, 1976, 1975, 1972, 1971, 1970, 1969, 1967, 1966, 1965, 1964, 1963, 1962, 1961, 1960, 1958, 1957, 1956, 1955, 1954, 1952, 1951, 1950, 1949, 1948, 1947, 1946, 1945, 1944, 1942, 1940, 1939, 1938, 1937, 1936, 1935, 1934, 1933, 1932, 1931, 1930, 1929, 1928, 1927, 1926, 1925, 1924, 1923, 1921, 1920
12737 VENTURA BLVD	2014, 2009, 2006, 2003, 2001, 2000, 1996, 1995, 1992, 1991, 1990, 1986, 1985, 1981, 1980, 1976, 1975, 1972, 1971, 1970, 1969, 1967, 1966, 1965, 1964, 1963, 1962, 1961, 1960, 1958, 1957, 1956, 1955, 1954, 1952, 1951, 1950, 1949, 1948, 1947, 1946, 1945, 1944, 1942, 1940, 1939, 1938, 1937, 1936, 1935, 1934, 1933, 1932, 1931, 1930, 1929, 1928, 1927, 1926, 1925, 1924, 1923, 1921, 1920
12737 VENTURA BLVD	2014, 2009, 2004, 2003, 2000, 1999, 1996, 1994, 1992, 1991, 1990, 1986, 1985, 1981, 1980, 1976, 1975, 1972, 1971, 1970, 1969, 1967, 1966, 1965, 1964, 1963, 1962, 1961, 1960, 1958, 1957, 1956, 1955, 1954, 1952, 1951, 1950, 1949, 1948, 1947, 1946, 1945, 1944, 1942, 1940, 1939, 1938, 1937, 1936, 1935, 1934, 1933, 1932, 1931, 1930, 1929, 1928, 1927, 1926, 1925, 1924, 1923, 1921, 1920
12737 VENTURA BLVD	2014, 2009, 2006, 2003, 2001, 2000, 1996, 1995, 1992, 1991, 1990, 1986, 1985, 1981, 1980, 1976, 1975, 1972, 1971, 1970, 1969, 1967, 1966, 1965, 1964, 1963, 1962, 1961, 1960, 1958, 1957, 1956, 1955, 1954, 1952, 1951, 1950, 1949, 1948, 1947, 1946, 1945, 1944, 1942, 1940, 1939, 1938, 1937, 1936, 1935, 1934, 1933, 1932, 1931, 1930, 1929, 1928, 1927, 1926, 1925, 1924, 1923, 1921, 1920
12741 VENTURA BLVD	2014, 2006, 2003, 2001, 2000, 1996, 1995, 1992, 1991, 1990, 1986, 1985, 1981, 1980, 1976, 1975, 1972, 1971, 1970, 1969, 1967, 1966, 1965, 1964, 1963, 1962, 1961, 1960, 1958, 1957, 1956, 1955, 1954, 1952, 1951, 1950, 1949, 1948, 1947, 1946, 1945, 1944, 1942, 1940, 1939, 1938, 1937, 1936, 1935, 1934, 1933, 1932, 1931, 1930, 1929, 1928, 1927, 1926, 1925, 1924, 1923, 1921, 1920
12741 VENTURA BLVD	2014, 2009, 2004, 2003, 1999, 1996, 1994, 1992, 1976, 1975, 1972, 1971, 1970, 1969, 1967, 1966, 1965, 1964, 1963, 1962, 1961, 1960, 1958, 1957, 1956, 1955, 1954, 1952, 1951, 1950, 1949, 1948, 1947, 1946, 1945, 1944, 1942, 1940, 1939, 1938, 1937, 1936, 1935, 1934, 1933, 1932, 1931, 1930, 1929, 1928, 1927, 1926, 1925, 1924, 1923, 1921, 1920
12741 VENTURA BLVD	2014, 2006, 2003, 2001, 2000, 1996, 1995, 1992, 1991, 1990, 1986, 1985, 1981, 1980, 1976, 1975, 1972, 1971, 1970, 1969, 1967, 1966, 1965, 1964, 1963, 1962, 1961, 1960, 1958, 1957, 1956, 1955, 1954, 1952, 1951, 1950, 1949, 1948, 1947, 1946, 1945, 1944, 1942, 1940, 1939, 1938, 1937, 1936, 1935, 1934, 1933, 1932, 1931, 1930, 1929, 1928, 1927, 1926, 1925, 1924, 1923, 1921, 1920

FINDINGS

Address Researched	Address Not Identified in Research Source
12741 VENTURA BLVD	2014, 2009, 2004, 2003, 1999, 1996, 1994, 1992, 1976, 1975, 1972, 1971, 1970, 1969, 1967, 1966, 1965, 1964, 1963, 1962, 1961, 1960, 1958, 1957, 1956, 1955, 1954, 1952, 1951, 1950, 1949, 1948, 1947, 1946, 1945, 1944, 1942, 1940, 1939, 1938, 1937, 1936, 1935, 1934, 1933, 1932, 1931, 1930, 1929, 1928, 1927, 1926, 1925, 1924, 1923, 1921, 1920
12742 VENTURA BLVD	2014, 2009, 2006, 2004, 2003, 2000, 1999, 1996, 1995, 1994, 1992, 1991, 1990, 1986, 1985, 1981, 1980, 1976, 1975, 1972, 1971, 1970, 1969, 1967, 1966, 1965, 1964, 1963, 1962, 1961, 1960, 1958, 1957, 1956, 1955, 1954, 1952, 1951, 1950, 1949, 1948, 1947, 1946, 1945, 1944, 1942, 1940, 1939, 1938, 1937, 1936, 1935, 1934, 1933, 1932, 1931, 1930, 1929, 1928, 1927, 1926, 1925, 1924, 1923, 1921, 1920
12742 VENTURA BLVD	2014, 2009, 2006, 2004, 2003, 2000, 1999, 1996, 1995, 1994, 1992, 1991, 1990, 1986, 1985, 1981, 1980, 1976, 1975, 1972, 1971, 1970, 1969, 1967, 1966, 1965, 1964, 1963, 1962, 1961, 1960, 1958, 1957, 1956, 1955, 1954, 1952, 1951, 1950, 1949, 1948, 1947, 1946, 1945, 1944, 1942, 1940, 1939, 1938, 1937, 1936, 1935, 1934, 1933, 1932, 1931, 1930, 1929, 1928, 1927, 1926, 1925, 1924, 1923, 1921, 1920
12743 VENTURA BLVD	2014, 2009, 2004, 2003, 2000, 1999, 1996, 1994, 1992, 1981, 1976, 1975, 1972, 1971, 1970, 1969, 1967, 1966, 1965, 1964, 1963, 1962, 1961, 1960, 1958, 1957, 1956, 1955, 1954, 1952, 1951, 1950, 1949, 1948, 1947, 1946, 1945, 1944, 1942, 1940, 1939, 1938, 1937, 1936, 1935, 1934, 1933, 1932, 1931, 1930, 1929, 1928, 1927, 1926, 1925, 1924, 1923, 1921, 1920
12743 VENTURA BLVD	2014, 2009, 2004, 2003, 2000, 1999, 1996, 1994, 1992, 1981, 1976, 1975, 1972, 1971, 1970, 1969, 1967, 1966, 1965, 1964, 1963, 1962, 1961, 1960, 1958, 1957, 1956, 1955, 1954, 1952, 1951, 1950, 1949, 1948, 1947, 1946, 1945, 1944, 1942, 1940, 1939, 1938, 1937, 1936, 1935, 1934, 1933, 1932, 1931, 1930, 1929, 1928, 1927, 1926, 1925, 1924, 1923, 1921, 1920
12743 VENTURA BLVD	2006, 2003, 2001, 2000, 1996, 1995, 1992, 1991, 1990, 1986, 1985, 1981, 1980, 1976, 1975, 1972, 1971, 1970, 1969, 1967, 1966, 1965, 1964, 1963, 1962, 1961, 1960, 1958, 1957, 1956, 1955, 1954, 1952, 1951, 1950, 1949, 1948, 1947, 1946, 1945, 1944, 1942, 1940, 1939, 1938, 1937, 1936, 1935, 1934, 1933, 1932, 1931, 1930, 1929, 1928, 1927, 1926, 1925, 1924, 1923, 1921, 1920
12743 VENTURA BLVD	2006, 2003, 2001, 2000, 1996, 1995, 1992, 1991, 1990, 1986, 1985, 1981, 1980, 1976, 1975, 1972, 1971, 1970, 1969, 1967, 1966, 1965, 1964, 1963, 1962, 1961, 1960, 1958, 1957, 1956, 1955, 1954, 1952, 1951, 1950, 1949, 1948, 1947, 1946, 1945, 1944, 1942, 1940, 1939, 1938, 1937, 1936, 1935, 1934, 1933, 1932, 1931, 1930, 1929, 1928, 1927, 1926, 1925, 1924, 1923, 1921, 1920
12744 VENTURA BLVD	2014, 2006, 2003, 2001, 2000, 1996, 1995, 1992, 1991, 1990, 1986, 1985, 1981, 1980, 1976, 1975, 1972, 1971, 1970, 1969, 1967, 1966, 1965, 1964, 1963, 1962, 1961, 1960, 1958, 1957, 1956, 1955, 1954, 1952, 1951, 1950, 1949, 1948, 1947, 1946, 1945, 1944, 1942, 1940, 1939, 1938, 1937, 1936, 1935, 1934, 1933, 1932, 1931, 1930, 1929, 1928, 1927, 1926, 1925, 1924, 1923, 1921, 1920
12744 VENTURA BLVD	2014, 2009, 2004, 2003, 1999, 1996, 1994, 1992, 1990, 1986, 1981, 1976, 1975, 1972, 1971, 1970, 1969, 1967, 1966, 1965, 1964, 1963, 1962, 1961, 1960, 1958, 1957, 1956, 1955, 1954, 1952, 1951, 1950, 1949, 1948, 1947, 1946, 1945, 1944, 1942, 1939, 1938, 1937, 1936, 1935, 1934, 1932, 1931, 1930, 1929, 1928, 1927, 1926, 1925, 1924, 1923, 1921, 1920
12744 VENTURA BLVD	2014, 2006, 2003, 2001, 2000, 1996, 1995, 1992, 1991, 1990, 1986, 1985, 1981, 1980, 1976, 1975, 1972, 1971, 1970, 1969, 1967, 1966, 1965, 1964, 1963, 1962, 1961, 1960, 1958, 1957, 1956, 1955, 1954, 1952, 1951, 1950, 1949, 1948, 1947, 1946, 1945, 1944, 1942, 1940, 1939, 1938, 1937, 1936, 1935, 1934, 1933, 1932, 1931, 1930, 1929, 1928, 1927, 1926, 1925, 1924, 1923, 1921, 1920

FINDINGS

Address Researched	Address Not Identified in Research Source
12744 VENTURA BLVD	2014, 2009, 2004, 2003, 1999, 1996, 1994, 1992, 1990, 1986, 1981, 1976, 1975, 1972, 1971, 1970, 1969, 1967, 1966, 1965, 1964, 1963, 1962, 1961, 1960, 1958, 1957, 1956, 1955, 1954, 1952, 1951, 1950, 1949, 1948, 1947, 1946, 1945, 1944, 1942, 1939, 1938, 1937, 1936, 1935, 1934, 1932, 1931, 1930, 1929, 1928, 1927, 1926, 1925, 1924, 1923, 1921, 1920
12745 VENTURA BLVD	2014, 2009, 2004, 2003, 1999, 1996, 1994, 1992, 1990, 1986, 1981, 1976, 1975, 1972, 1971, 1970, 1969, 1967, 1966, 1965, 1964, 1963, 1962, 1961, 1960, 1958, 1957, 1956, 1955, 1954, 1952, 1951, 1950, 1949, 1948, 1947, 1946, 1945, 1944, 1942, 1940, 1939, 1938, 1937, 1936, 1935, 1934, 1933, 1932, 1931, 1930, 1929, 1928, 1927, 1926, 1925, 1924, 1923, 1921, 1920
12745 VENTURA BLVD	2014, 2009, 2004, 2003, 1999, 1996, 1994, 1992, 1990, 1986, 1981, 1976, 1975, 1972, 1971, 1970, 1969, 1967, 1966, 1965, 1964, 1963, 1962, 1961, 1960, 1958, 1957, 1956, 1955, 1954, 1952, 1951, 1950, 1949, 1948, 1947, 1946, 1945, 1944, 1942, 1940, 1939, 1938, 1937, 1936, 1935, 1934, 1933, 1932, 1931, 1930, 1929, 1928, 1927, 1926, 1925, 1924, 1923, 1921, 1920
12745 VENTURA BLVD	2006, 2003, 2001, 2000, 1996, 1995, 1992, 1991, 1990, 1986, 1985, 1981, 1980, 1976, 1975, 1972, 1971, 1970, 1969, 1967, 1966, 1965, 1964, 1963, 1962, 1961, 1960, 1958, 1957, 1956, 1955, 1954, 1952, 1951, 1950, 1949, 1948, 1947, 1946, 1945, 1944, 1942, 1940, 1939, 1938, 1937, 1936, 1935, 1934, 1933, 1932, 1931, 1930, 1929, 1928, 1927, 1926, 1925, 1924, 1923, 1921, 1920
12745 VENTURA BLVD	2006, 2003, 2001, 2000, 1996, 1995, 1992, 1991, 1990, 1986, 1985, 1981, 1980, 1976, 1975, 1972, 1971, 1970, 1969, 1967, 1966, 1965, 1964, 1963, 1962, 1961, 1960, 1958, 1957, 1956, 1955, 1954, 1952, 1951, 1950, 1949, 1948, 1947, 1946, 1945, 1944, 1942, 1940, 1939, 1938, 1937, 1936, 1935, 1934, 1933, 1932, 1931, 1930, 1929, 1928, 1927, 1926, 1925, 1924, 1923, 1921, 1920
12745A VENTURA BLVD	2014, 2009, 2006, 2004, 2003, 2001, 2000, 1999, 1996, 1995, 1994, 1992, 1991, 1990, 1986, 1985, 1981, 1976, 1975, 1972, 1971, 1970, 1969, 1967, 1966, 1965, 1964, 1963, 1962, 1961, 1960, 1958, 1957, 1956, 1955, 1954, 1952, 1951, 1950, 1949, 1948, 1947, 1946, 1945, 1944, 1942, 1940, 1939, 1938, 1937, 1936, 1935, 1934, 1933, 1932, 1931, 1930, 1929, 1928, 1927, 1926, 1925, 1924, 1923, 1921, 1920
12745A VENTURA BLVD	2014, 2009, 2006, 2004, 2003, 2001, 2000, 1999, 1996, 1995, 1994, 1992, 1991, 1990, 1986, 1985, 1981, 1976, 1975, 1972, 1971, 1970, 1969, 1967, 1966, 1965, 1964, 1963, 1962, 1961, 1960, 1958, 1957, 1956, 1955, 1954, 1952, 1951, 1950, 1949, 1948, 1947, 1946, 1945, 1944, 1942, 1940, 1939, 1938, 1937, 1936, 1935, 1934, 1933, 1932, 1931, 1930, 1929, 1928, 1927, 1926, 1925, 1924, 1923, 1921, 1920
12747 1/2 VENTURA BLVD	2014, 2009, 2006, 2004, 2003, 2001, 2000, 1999, 1996, 1995, 1994, 1992, 1991, 1990, 1986, 1985, 1976, 1975, 1972, 1971, 1970, 1969, 1967, 1966, 1965, 1964, 1963, 1962, 1961, 1960, 1958, 1957, 1956, 1955, 1954, 1952, 1951, 1950, 1949, 1948, 1947, 1946, 1945, 1944, 1942, 1940, 1939, 1938, 1937, 1936, 1935, 1934, 1933, 1932, 1931, 1930, 1929, 1928, 1927, 1926, 1925, 1924, 1923, 1921, 1920
12747 1/2 VENTURA BLVD	2014, 2009, 2006, 2004, 2003, 2001, 2000, 1999, 1996, 1995, 1994, 1992, 1991, 1990, 1986, 1985, 1976, 1975, 1972, 1971, 1970, 1969, 1967, 1966, 1965, 1964, 1963, 1962, 1961, 1960, 1958, 1957, 1956, 1955, 1954, 1952, 1951, 1950, 1949, 1948, 1947, 1946, 1945, 1944, 1942, 1940, 1939, 1938, 1937, 1936, 1935, 1934, 1933, 1932, 1931, 1930, 1929, 1928, 1927, 1926, 1925, 1924, 1923, 1921, 1920
12747 VENTURA BLVD	2014, 2009, 2004, 2003, 2000, 1999, 1996, 1995, 1994, 1992, 1990, 1986, 1981, 1980, 1976, 1975, 1972, 1971, 1970, 1969, 1967, 1966, 1965, 1964, 1963, 1962, 1961, 1960, 1958, 1957, 1956, 1955, 1954, 1952, 1951, 1950, 1949, 1948, 1947, 1946, 1945, 1944, 1942, 1940, 1939, 1938, 1937, 1936, 1935, 1934, 1933, 1932, 1931, 1930, 1929, 1928, 1927, 1926, 1925, 1924, 1923, 1921, 1920

FINDINGS

Address Researched	Address Not Identified in Research Source
12747 VENTURA BLVD	2014, 2009, 2004, 2003, 2000, 1999, 1996, 1995, 1994, 1992, 1990, 1986, 1981, 1980, 1976, 1975, 1972, 1971, 1970, 1969, 1967, 1966, 1965, 1964, 1963, 1962, 1961, 1960, 1958, 1957, 1956, 1955, 1954, 1952, 1951, 1950, 1949, 1948, 1947, 1946, 1945, 1944, 1942, 1940, 1939, 1938, 1937, 1936, 1935, 1934, 1933, 1932, 1931, 1930, 1929, 1928, 1927, 1926, 1925, 1924, 1923, 1921, 1920
12747 VENTURA BLVD	2006, 2003, 2001, 2000, 1996, 1995, 1992, 1991, 1990, 1986, 1985, 1981, 1980, 1976, 1975, 1972, 1971, 1970, 1969, 1967, 1966, 1965, 1964, 1963, 1962, 1961, 1960, 1958, 1957, 1956, 1955, 1954, 1952, 1951, 1950, 1949, 1948, 1947, 1946, 1945, 1944, 1942, 1940, 1939, 1938, 1937, 1936, 1935, 1934, 1933, 1932, 1931, 1930, 1929, 1928, 1927, 1926, 1925, 1924, 1923, 1921, 1920
12747 VENTURA BLVD	2006, 2003, 2001, 2000, 1996, 1995, 1992, 1991, 1990, 1986, 1985, 1981, 1980, 1976, 1975, 1972, 1971, 1970, 1969, 1967, 1966, 1965, 1964, 1963, 1962, 1961, 1960, 1958, 1957, 1956, 1955, 1954, 1952, 1951, 1950, 1949, 1948, 1947, 1946, 1945, 1944, 1942, 1940, 1939, 1938, 1937, 1936, 1935, 1934, 1933, 1932, 1931, 1930, 1929, 1928, 1927, 1926, 1925, 1924, 1923, 1921, 1920
12749 VENTURA BLVD	2006, 2003, 2001, 2000, 1996, 1995, 1992, 1991, 1990, 1986, 1985, 1981, 1980, 1976, 1975, 1972, 1971, 1970, 1969, 1967, 1966, 1965, 1964, 1963, 1962, 1961, 1960, 1958, 1957, 1956, 1955, 1954, 1952, 1951, 1950, 1949, 1948, 1947, 1946, 1945, 1944, 1942, 1940, 1939, 1938, 1937, 1936, 1935, 1934, 1933, 1932, 1931, 1930, 1929, 1928, 1927, 1926, 1925, 1924, 1923, 1921, 1920
12749 VENTURA BLVD	2006, 2003, 2001, 2000, 1996, 1995, 1992, 1991, 1990, 1986, 1985, 1981, 1980, 1976, 1975, 1972, 1971, 1970, 1969, 1967, 1966, 1965, 1964, 1963, 1962, 1961, 1960, 1958, 1957, 1956, 1955, 1954, 1952, 1951, 1950, 1949, 1948, 1947, 1946, 1945, 1944, 1942, 1940, 1939, 1938, 1937, 1936, 1935, 1934, 1933, 1932, 1931, 1930, 1929, 1928, 1927, 1926, 1925, 1924, 1923, 1921, 1920
12749 VENTURA BLVD	2014, 2009, 2004, 2003, 2000, 1999, 1996, 1994, 1992, 1990, 1986, 1981, 1976, 1975, 1972, 1971, 1970, 1969, 1966, 1965, 1964, 1963, 1962, 1961, 1960, 1958, 1957, 1956, 1955, 1954, 1952, 1951, 1950, 1949, 1948, 1947, 1946, 1945, 1944, 1942, 1939, 1938, 1936, 1934, 1933, 1932, 1931, 1930, 1929, 1928, 1927, 1926, 1925, 1924, 1923, 1921, 1920
12749 VENTURA BLVD	2014, 2009, 2004, 2003, 2000, 1999, 1996, 1994, 1992, 1990, 1986, 1981, 1976, 1975, 1972, 1971, 1970, 1969, 1966, 1965, 1964, 1963, 1962, 1961, 1960, 1958, 1957, 1956, 1955, 1954, 1952, 1951, 1950, 1949, 1948, 1947, 1946, 1945, 1944, 1942, 1939, 1938, 1936, 1934, 1933, 1932, 1931, 1930, 1929, 1928, 1927, 1926, 1925, 1924, 1923, 1921, 1920
12749 VENTURA WAY	2014, 2009, 2006, 2004, 2003, 2001, 2000, 1999, 1996, 1995, 1994, 1992, 1991, 1990, 1986, 1985, 1981, 1980, 1976, 1975, 1972, 1971, 1969, 1967, 1966, 1965, 1964, 1963, 1961, 1960, 1958, 1957, 1955, 1954, 1952, 1951, 1949, 1948, 1947, 1946, 1945, 1944, 1942, 1940, 1939, 1938, 1937, 1936, 1935, 1934, 1933, 1932, 1931, 1930, 1929, 1928, 1927, 1926, 1925, 1924, 1923, 1921, 1920
12749 VENTURA WAY	2014, 2009, 2006, 2004, 2003, 2001, 2000, 1999, 1996, 1995, 1994, 1992, 1991, 1990, 1986, 1985, 1981, 1980, 1976, 1975, 1972, 1971, 1969, 1967, 1966, 1965, 1964, 1963, 1961, 1960, 1958, 1957, 1955, 1954, 1952, 1951, 1949, 1948, 1947, 1946, 1945, 1944, 1942, 1940, 1939, 1938, 1937, 1936, 1935, 1934, 1933, 1932, 1931, 1930, 1929, 1928, 1927, 1926, 1925, 1924, 1923, 1921, 1920
12750 VENTURA BLVD	2014, 2009, 2004, 2003, 1999, 1996, 1994, 1992, 1990, 1981, 1980, 1975, 1972, 1970, 1969, 1967, 1966, 1965, 1964, 1963, 1962, 1961, 1960, 1958, 1957, 1956, 1955, 1954, 1952, 1951, 1950, 1949, 1948, 1947, 1946, 1945, 1944, 1942, 1940, 1939, 1938, 1937, 1936, 1935, 1934, 1933, 1932, 1931, 1929, 1928, 1927, 1926, 1925, 1924, 1923, 1921, 1920
12750 VENTURA BLVD	2014, 2009, 2004, 2003, 1999, 1996, 1994, 1992, 1990, 1981, 1980, 1975, 1972, 1970, 1969, 1967, 1966, 1965, 1964, 1963, 1962, 1961, 1960, 1958, 1957, 1956, 1955, 1954, 1952, 1951, 1950, 1949, 1948, 1947, 1946, 1945, 1944, 1942, 1940, 1939, 1938, 1937, 1936, 1935, 1934, 1933, 1932, 1931, 1929, 1928, 1927, 1926, 1925, 1924, 1923, 1921, 1920

FINDINGS

Address Researched	Address Not Identified in Research Source
12750 VENTURA BLVD	2006, 2003, 2001, 2000, 1996, 1995, 1992, 1991, 1990, 1986, 1985, 1981, 1980, 1976, 1975, 1972, 1971, 1970, 1969, 1967, 1966, 1965, 1964, 1963, 1962, 1961, 1960, 1958, 1957, 1956, 1955, 1954, 1952, 1951, 1950, 1949, 1948, 1947, 1946, 1945, 1944, 1942, 1940, 1939, 1938, 1937, 1936, 1935, 1934, 1933, 1932, 1931, 1930, 1929, 1928, 1927, 1926, 1925, 1924, 1923, 1921, 1920
12750 VENTURA BLVD	2006, 2003, 2001, 2000, 1996, 1995, 1992, 1991, 1990, 1986, 1985, 1981, 1980, 1976, 1975, 1972, 1971, 1970, 1969, 1967, 1966, 1965, 1964, 1963, 1962, 1961, 1960, 1958, 1957, 1956, 1955, 1954, 1952, 1951, 1950, 1949, 1948, 1947, 1946, 1945, 1944, 1942, 1940, 1939, 1938, 1937, 1936, 1935, 1934, 1933, 1932, 1931, 1930, 1929, 1928, 1927, 1926, 1925, 1924, 1923, 1921, 1920
12751 VENTURA BLVD	2006, 2003, 2001, 2000, 1996, 1995, 1992, 1991, 1990, 1986, 1985, 1981, 1980, 1976, 1975, 1972, 1971, 1970, 1969, 1967, 1966, 1965, 1964, 1963, 1962, 1961, 1960, 1958, 1957, 1956, 1955, 1954, 1952, 1951, 1950, 1949, 1948, 1947, 1946, 1945, 1944, 1942, 1940, 1939, 1938, 1937, 1936, 1935, 1934, 1933, 1932, 1931, 1930, 1929, 1928, 1927, 1926, 1925, 1924, 1923, 1921, 1920
12751 VENTURA BLVD	2006, 2003, 2001, 2000, 1996, 1995, 1992, 1991, 1990, 1986, 1985, 1981, 1980, 1976, 1975, 1972, 1971, 1970, 1969, 1967, 1966, 1965, 1964, 1963, 1962, 1961, 1960, 1958, 1957, 1956, 1955, 1954, 1952, 1951, 1950, 1949, 1948, 1947, 1946, 1945, 1944, 1942, 1940, 1939, 1938, 1937, 1936, 1935, 1934, 1933, 1932, 1931, 1930, 1929, 1928, 1927, 1926, 1925, 1924, 1923, 1921, 1920
12751 VENTURA BLVD	2014, 2009, 2004, 2003, 2000, 1999, 1996, 1994, 1992, 1991, 1990, 1986, 1985, 1981, 1980, 1976, 1975, 1972, 1971, 1970, 1969, 1967, 1966, 1965, 1964, 1963, 1962, 1961, 1960, 1958, 1957, 1956, 1955, 1954, 1952, 1951, 1949, 1948, 1947, 1946, 1945, 1944, 1942, 1939, 1938, 1937, 1936, 1935, 1934, 1933, 1932, 1931, 1930, 1929, 1928, 1927, 1926, 1925, 1924, 1923, 1921, 1920
12751 VENTURA BLVD	2014, 2009, 2004, 2003, 2000, 1999, 1996, 1994, 1992, 1991, 1990, 1986, 1985, 1981, 1980, 1976, 1975, 1972, 1971, 1970, 1969, 1967, 1966, 1965, 1964, 1963, 1962, 1961, 1960, 1958, 1957, 1956, 1955, 1954, 1952, 1951, 1949, 1948, 1947, 1946, 1945, 1944, 1942, 1939, 1938, 1937, 1936, 1935, 1934, 1933, 1932, 1931, 1930, 1929, 1928, 1927, 1926, 1925, 1924, 1923, 1921, 1920
12751 VENTURA WAY	2014, 2009, 2006, 2004, 2003, 2001, 2000, 1999, 1996, 1995, 1994, 1992, 1991, 1990, 1986, 1985, 1981, 1980, 1976, 1975, 1972, 1971, 1970, 1969, 1967, 1966, 1965, 1964, 1963, 1962, 1961, 1960, 1958, 1957, 1955, 1954, 1952, 1951, 1949, 1948, 1947, 1946, 1945, 1944, 1942, 1940, 1939, 1938, 1937, 1936, 1935, 1934, 1933, 1932, 1931, 1930, 1929, 1928, 1927, 1926, 1925, 1924, 1923, 1921, 1920
12751 VENTURA WAY	2014, 2009, 2006, 2004, 2003, 2001, 2000, 1999, 1996, 1995, 1994, 1992, 1991, 1990, 1986, 1985, 1981, 1980, 1976, 1975, 1972, 1971, 1970, 1969, 1967, 1966, 1965, 1964, 1963, 1962, 1961, 1960, 1958, 1957, 1955, 1954, 1952, 1951, 1949, 1948, 1947, 1946, 1945, 1944, 1942, 1940, 1939, 1938, 1937, 1936, 1935, 1934, 1933, 1932, 1931, 1930, 1929, 1928, 1927, 1926, 1925, 1924, 1923, 1921, 1920
12753 VENTURA BLVD	2014, 2009, 2004, 2003, 2000, 1999, 1996, 1994, 1992, 1991, 1990, 1986, 1985, 1981, 1976, 1975, 1972, 1971, 1970, 1969, 1967, 1966, 1965, 1964, 1963, 1962, 1961, 1960, 1958, 1957, 1956, 1955, 1954, 1952, 1951, 1950, 1949, 1948, 1947, 1946, 1945, 1944, 1942, 1940, 1939, 1938, 1937, 1936, 1935, 1934, 1933, 1932, 1931, 1930, 1929, 1928, 1927, 1926, 1925, 1924, 1923, 1921, 1920
12753 VENTURA BLVD	2014, 2009, 2004, 2003, 2000, 1999, 1996, 1994, 1992, 1991, 1990, 1986, 1985, 1981, 1976, 1975, 1972, 1971, 1970, 1969, 1967, 1966, 1965, 1964, 1963, 1962, 1961, 1960, 1958, 1957, 1956, 1955, 1954, 1952, 1951, 1950, 1949, 1948, 1947, 1946, 1945, 1944, 1942, 1940, 1939, 1938, 1937, 1936, 1935, 1934, 1933, 1932, 1931, 1930, 1929, 1928, 1927, 1926, 1925, 1924, 1923, 1921, 1920
12753 VENTURA BLVD	2006, 2003, 2001, 2000, 1996, 1995, 1992, 1991, 1990, 1986, 1985, 1981, 1980, 1976, 1975, 1972, 1971, 1970, 1969, 1967, 1966, 1965, 1964, 1963, 1962, 1961, 1960, 1958, 1957, 1956, 1955, 1954, 1952, 1951, 1950, 1949, 1948, 1947, 1946, 1945, 1944, 1942, 1940, 1939, 1938, 1937, 1936, 1935, 1934, 1933, 1932, 1931, 1930, 1929, 1928, 1927, 1926, 1925, 1924, 1923, 1921, 1920

FINDINGS

Address Researched	Address Not Identified in Research Source
12753 VENTURA BLVD	2006, 2003, 2001, 2000, 1996, 1995, 1992, 1991, 1990, 1986, 1985, 1981, 1980, 1976, 1975, 1972, 1971, 1970, 1969, 1967, 1966, 1965, 1964, 1963, 1962, 1961, 1960, 1958, 1957, 1956, 1955, 1954, 1952, 1951, 1950, 1949, 1948, 1947, 1946, 1945, 1944, 1942, 1940, 1939, 1938, 1937, 1936, 1935, 1934, 1933, 1932, 1931, 1930, 1929, 1928, 1927, 1926, 1925, 1924, 1923, 1921, 1920
12754 VENTURA BLVD	2006, 2003, 2001, 2000, 1996, 1995, 1992, 1991, 1990, 1986, 1985, 1981, 1980, 1976, 1975, 1972, 1971, 1970, 1969, 1967, 1966, 1965, 1964, 1963, 1962, 1961, 1960, 1958, 1957, 1956, 1955, 1954, 1952, 1951, 1950, 1949, 1948, 1947, 1946, 1945, 1944, 1942, 1940, 1939, 1938, 1937, 1936, 1935, 1934, 1933, 1932, 1931, 1930, 1929, 1928, 1927, 1926, 1925, 1924, 1923, 1921, 1920
12754 VENTURA BLVD	2014, 2009, 2004, 2003, 2000, 1999, 1996, 1994, 1992, 1990, 1986, 1981, 1972, 1970, 1969, 1966, 1965, 1964, 1963, 1961, 1960, 1958, 1957, 1956, 1955, 1954, 1952, 1951, 1950, 1949, 1948, 1947, 1946, 1945, 1944, 1942, 1940, 1939, 1938, 1937, 1936, 1935, 1934, 1933, 1932, 1931, 1930, 1929, 1928, 1927, 1926, 1925, 1924, 1923, 1921, 1920
12754 VENTURA BLVD	2014, 2009, 2004, 2003, 2000, 1999, 1996, 1994, 1992, 1990, 1986, 1981, 1972, 1970, 1969, 1966, 1965, 1964, 1963, 1961, 1960, 1958, 1957, 1956, 1955, 1954, 1952, 1951, 1950, 1949, 1948, 1947, 1946, 1945, 1944, 1942, 1940, 1939, 1938, 1937, 1936, 1935, 1934, 1933, 1932, 1931, 1930, 1929, 1928, 1927, 1926, 1925, 1924, 1923, 1921, 1920
12754 VENTURA BLVD	2006, 2003, 2001, 2000, 1996, 1995, 1992, 1991, 1990, 1986, 1985, 1981, 1980, 1976, 1975, 1972, 1971, 1970, 1969, 1967, 1966, 1965, 1964, 1963, 1962, 1961, 1960, 1958, 1957, 1956, 1955, 1954, 1952, 1951, 1950, 1949, 1948, 1947, 1946, 1945, 1944, 1942, 1940, 1939, 1938, 1937, 1936, 1935, 1934, 1933, 1932, 1931, 1930, 1929, 1928, 1927, 1926, 1925, 1924, 1923, 1921, 1920
12754 VENTURA WAY	2014, 2009, 2006, 2004, 2003, 2001, 2000, 1999, 1996, 1995, 1994, 1992, 1991, 1990, 1986, 1985, 1981, 1980, 1976, 1972, 1971, 1969, 1967, 1966, 1965, 1964, 1963, 1961, 1960, 1958, 1957, 1955, 1954, 1952, 1951, 1950, 1949, 1948, 1947, 1946, 1945, 1944, 1942, 1940, 1939, 1938, 1937, 1936, 1935, 1934, 1933, 1932, 1931, 1930, 1929, 1928, 1927, 1926, 1925, 1924, 1923, 1921, 1920
12754 VENTURA WAY	2014, 2009, 2006, 2004, 2003, 2001, 2000, 1999, 1996, 1995, 1994, 1992, 1991, 1990, 1986, 1985, 1981, 1980, 1976, 1972, 1971, 1969, 1967, 1966, 1965, 1964, 1963, 1961, 1960, 1958, 1957, 1955, 1954, 1952, 1951, 1950, 1949, 1948, 1947, 1946, 1945, 1944, 1942, 1940, 1939, 1938, 1937, 1936, 1935, 1934, 1933, 1932, 1931, 1930, 1929, 1928, 1927, 1926, 1925, 1924, 1923, 1921, 1920
12755 VENTURA BLVD	2014, 2009, 2004, 2003, 2000, 1999, 1996, 1995, 1994, 1992, 1990, 1986, 1985, 1981, 1976, 1975, 1972, 1971, 1970, 1969, 1967, 1966, 1965, 1964, 1963, 1962, 1961, 1960, 1958, 1957, 1956, 1955, 1954, 1952, 1951, 1950, 1949, 1948, 1947, 1946, 1945, 1944, 1942, 1940, 1939, 1938, 1937, 1936, 1935, 1934, 1933, 1932, 1931, 1930, 1929, 1928, 1927, 1926, 1925, 1924, 1923, 1921, 1920
12755 VENTURA BLVD	2014, 2009, 2004, 2003, 2000, 1999, 1996, 1995, 1994, 1992, 1990, 1986, 1985, 1981, 1976, 1975, 1972, 1971, 1970, 1969, 1967, 1966, 1965, 1964, 1963, 1962, 1961, 1960, 1958, 1957, 1956, 1955, 1954, 1952, 1951, 1950, 1949, 1948, 1947, 1946, 1945, 1944, 1942, 1940, 1939, 1938, 1937, 1936, 1935, 1934, 1933, 1932, 1931, 1930, 1929, 1928, 1927, 1926, 1925, 1924, 1923, 1921, 1920
12755 VENTURA BLVD	2006, 2003, 2001, 2000, 1999, 1996, 1995, 1992, 1991, 1990, 1986, 1985, 1981, 1980, 1976, 1975, 1972, 1971, 1970, 1969, 1967, 1966, 1965, 1964, 1963, 1962, 1961, 1960, 1958, 1957, 1956, 1955, 1954, 1952, 1951, 1950, 1949, 1948, 1947, 1946, 1945, 1944, 1942, 1940, 1939, 1938, 1937, 1936, 1935, 1934, 1933, 1932, 1931, 1930, 1929, 1928, 1927, 1926, 1925, 1924, 1923, 1921, 1920
12755 VENTURA BLVD	2006, 2003, 2001, 2000, 1999, 1996, 1995, 1992, 1991, 1990, 1986, 1985, 1981, 1980, 1976, 1975, 1972, 1971, 1970, 1969, 1967, 1966, 1965, 1964, 1963, 1962, 1961, 1960, 1958, 1957, 1956, 1955, 1954, 1952, 1951, 1950, 1949, 1948, 1947, 1946, 1945, 1944, 1942, 1940, 1939, 1938, 1937, 1936, 1935, 1934, 1933, 1932, 1931, 1930, 1929, 1928, 1927, 1926, 1925, 1924, 1923, 1921, 1920

FINDINGS

Address Researched	Address Not Identified in Research Source
12757 VALLEYHEART DR	2006, 2003, 2001, 2000, 1999, 1996, 1995, 1994, 1992, 1991, 1990, 1986, 1985, 1981, 1980, 1976, 1975, 1972, 1971, 1970, 1969, 1967, 1966, 1965, 1964, 1963, 1962, 1961, 1960, 1958, 1957, 1956, 1955, 1954, 1952, 1951, 1950, 1949, 1948, 1947, 1946, 1945, 1944, 1942, 1940, 1939, 1938, 1937, 1936, 1935, 1934, 1933, 1932, 1931, 1930, 1929, 1928, 1927, 1926, 1925, 1924, 1923, 1921, 1920
12757 VALLEYHEART DR	2006, 2003, 2001, 2000, 1999, 1996, 1995, 1994, 1992, 1991, 1990, 1986, 1985, 1981, 1980, 1976, 1975, 1972, 1971, 1970, 1969, 1967, 1966, 1965, 1964, 1963, 1962, 1961, 1960, 1958, 1957, 1956, 1955, 1954, 1952, 1951, 1950, 1949, 1948, 1947, 1946, 1945, 1944, 1942, 1940, 1939, 1938, 1937, 1936, 1935, 1934, 1933, 1932, 1931, 1930, 1929, 1928, 1927, 1926, 1925, 1924, 1923, 1921, 1920
12757 VALLEYHEART DR	2014, 2009, 2004, 2003, 2001, 2000, 1999, 1996, 1995, 1994, 1992, 1991, 1990, 1986, 1985, 1981, 1980, 1976, 1975, 1972, 1971, 1970, 1969, 1967, 1966, 1965, 1964, 1963, 1962, 1961, 1960, 1958, 1957, 1956, 1955, 1954, 1952, 1951, 1950, 1949, 1948, 1947, 1946, 1945, 1944, 1942, 1940, 1939, 1938, 1937, 1936, 1935, 1934, 1933, 1932, 1931, 1930, 1929, 1928, 1927, 1926, 1925, 1924, 1923, 1921, 1920
12757 VALLEYHEART DR	2014, 2009, 2004, 2003, 2001, 2000, 1999, 1996, 1995, 1994, 1992, 1991, 1990, 1986, 1985, 1981, 1980, 1976, 1972, 1971, 1970, 1969, 1967, 1966, 1965, 1964, 1963, 1962, 1961, 1960, 1958, 1957, 1956, 1955, 1954, 1952, 1951, 1950, 1949, 1948, 1947, 1946, 1945, 1944, 1942, 1940, 1939, 1938, 1937, 1936, 1935, 1934, 1933, 1932, 1931, 1930, 1929, 1928, 1927, 1926, 1925, 1924, 1923, 1921, 1920
12757 VENTURA BLVD	2014, 2009, 2006, 2004, 2003, 2000, 1999, 1996, 1995, 1994, 1992, 1991, 1990, 1986, 1985, 1976, 1975, 1972, 1971, 1970, 1969, 1967, 1966, 1965, 1964, 1963, 1962, 1961, 1960, 1958, 1957, 1956, 1955, 1954, 1952, 1951, 1950, 1949, 1948, 1947, 1946, 1945, 1944, 1942, 1940, 1939, 1938, 1937, 1936, 1935, 1934, 1933, 1932, 1931, 1930, 1929, 1928, 1927, 1926, 1925, 1924, 1923, 1921, 1920
12757 VENTURA BLVD	2014, 2009, 2006, 2004, 2003, 2000, 1999, 1996, 1995, 1994, 1992, 1991, 1990, 1986, 1985, 1976, 1975, 1972, 1971, 1970, 1969, 1967, 1966, 1965, 1964, 1963, 1962, 1961, 1960, 1958, 1957, 1956, 1955, 1954, 1952, 1951, 1950, 1949, 1948, 1947, 1946, 1945, 1944, 1942, 1940, 1939, 1938, 1937, 1936, 1935, 1934, 1933, 1932, 1931, 1930, 1929, 1928, 1927, 1926, 1925, 1924, 1923, 1921, 1920
12781 VENTURA BLVD	2014, 2009, 2006, 2004, 2003, 2001, 2000, 1999, 1996, 1995, 1994, 1992, 1991, 1990, 1986, 1985, 1981, 1980, 1976, 1975, 1972, 1971, 1970, 1969, 1967, 1966, 1965, 1964, 1963, 1962, 1961, 1960, 1958, 1957, 1956, 1955, 1954, 1952, 1951, 1950, 1949, 1948, 1947, 1946, 1945, 1944, 1942, 1940, 1939, 1938, 1937, 1936, 1935, 1934, 1933, 1932, 1931, 1930, 1928, 1927, 1926, 1925, 1924, 1923, 1921, 1920
12781 VENTURA BLVD	2014, 2009, 2006, 2004, 2003, 2001, 2000, 1999, 1996, 1995, 1994, 1992, 1991, 1990, 1986, 1985, 1981, 1980, 1976, 1975, 1972, 1971, 1970, 1969, 1967, 1966, 1965, 1964, 1963, 1962, 1961, 1960, 1958, 1957, 1956, 1955, 1954, 1952, 1951, 1950, 1949, 1948, 1947, 1946, 1945, 1944, 1942, 1940, 1939, 1938, 1937, 1936, 1935, 1934, 1933, 1932, 1931, 1930, 1928, 1927, 1926, 1925, 1924, 1923, 1921, 1920
12800 VENTURA BLVD	2014, 2009, 2006, 2004, 2003, 2000, 1999, 1996, 1994, 1992, 1991, 1990, 1986, 1985, 1972, 1970, 1969, 1967, 1966, 1965, 1964, 1963, 1962, 1961, 1960, 1958, 1957, 1956, 1955, 1954, 1952, 1951, 1950, 1949, 1948, 1947, 1946, 1945, 1944, 1942, 1940, 1939, 1938, 1937, 1936, 1935, 1934, 1933, 1932, 1931, 1930, 1929, 1928, 1927, 1926, 1925, 1924, 1923, 1921, 1920
12800 VENTURA BLVD	2014, 2009, 2006, 2004, 2003, 2000, 1999, 1996, 1994, 1992, 1991, 1990, 1986, 1985, 1972, 1970, 1969, 1967, 1966, 1965, 1964, 1963, 1962, 1961, 1960, 1958, 1957, 1956, 1955, 1954, 1952, 1951, 1950, 1949, 1948, 1947, 1946, 1945, 1944, 1942, 1940, 1939, 1938, 1937, 1936, 1935, 1934, 1933, 1932, 1931, 1930, 1929, 1928, 1927, 1926, 1925, 1924, 1923, 1921, 1920

FINDINGS

Address Researched	Address Not Identified in Research Source
12800 VENTURA BLVD	2006, 2003, 2001, 2000, 1996, 1995, 1992, 1991, 1990, 1986, 1985, 1981, 1980, 1976, 1975, 1972, 1971, 1970, 1969, 1967, 1966, 1965, 1964, 1963, 1962, 1961, 1960, 1958, 1957, 1956, 1955, 1954, 1952, 1951, 1950, 1949, 1948, 1947, 1946, 1945, 1944, 1942, 1940, 1939, 1938, 1937, 1936, 1935, 1934, 1933, 1932, 1931, 1930, 1929, 1928, 1927, 1926, 1925, 1924, 1923, 1921, 1920
12800 VENTURA BLVD	2006, 2003, 2001, 2000, 1996, 1995, 1992, 1991, 1990, 1986, 1985, 1981, 1980, 1976, 1975, 1972, 1971, 1970, 1969, 1967, 1966, 1965, 1964, 1963, 1962, 1961, 1960, 1958, 1957, 1956, 1955, 1954, 1952, 1951, 1950, 1949, 1948, 1947, 1946, 1945, 1944, 1942, 1940, 1939, 1938, 1937, 1936, 1935, 1934, 1933, 1932, 1931, 1930, 1929, 1928, 1927, 1926, 1925, 1924, 1923, 1921, 1920
12802 VENTURA BLVD	2014, 2009, 2006, 2004, 2003, 2001, 2000, 1999, 1996, 1995, 1994, 1992, 1991, 1990, 1986, 1981, 1976, 1975, 1972, 1971, 1970, 1969, 1967, 1966, 1965, 1964, 1963, 1962, 1961, 1960, 1958, 1957, 1956, 1955, 1954, 1952, 1951, 1950, 1949, 1948, 1947, 1946, 1945, 1944, 1942, 1940, 1939, 1938, 1937, 1936, 1935, 1934, 1933, 1932, 1931, 1930, 1929, 1928, 1927, 1926, 1925, 1924, 1923, 1921, 1920
12802 VENTURA BLVD	2014, 2009, 2006, 2004, 2003, 2001, 2000, 1999, 1996, 1995, 1994, 1992, 1991, 1990, 1986, 1981, 1976, 1975, 1972, 1971, 1970, 1969, 1967, 1966, 1965, 1964, 1963, 1962, 1961, 1960, 1958, 1957, 1956, 1955, 1954, 1952, 1951, 1950, 1949, 1948, 1947, 1946, 1945, 1944, 1942, 1940, 1939, 1938, 1937, 1936, 1935, 1934, 1933, 1932, 1931, 1930, 1929, 1928, 1927, 1926, 1925, 1924, 1923, 1921, 1920
12803 VENTURA BLVD	2014, 2009, 2006, 2004, 2003, 2001, 2000, 1999, 1996, 1995, 1994, 1992, 1991, 1990, 1986, 1985, 1981, 1980, 1976, 1975, 1972, 1971, 1970, 1969, 1967, 1966, 1965, 1964, 1963, 1962, 1961, 1960, 1958, 1957, 1956, 1955, 1954, 1952, 1951, 1950, 1949, 1948, 1947, 1946, 1945, 1944, 1942, 1940, 1939, 1938, 1937, 1936, 1935, 1934, 1933, 1932, 1931, 1930, 1929, 1928, 1927, 1926, 1925, 1923, 1921, 1920
12803 VENTURA BLVD	2014, 2009, 2006, 2004, 2003, 2001, 2000, 1999, 1996, 1995, 1994, 1992, 1991, 1990, 1986, 1985, 1981, 1980, 1976, 1975, 1972, 1971, 1970, 1969, 1967, 1966, 1965, 1964, 1963, 1962, 1961, 1960, 1958, 1957, 1956, 1955, 1954, 1952, 1951, 1950, 1949, 1948, 1947, 1946, 1945, 1944, 1942, 1940, 1939, 1938, 1937, 1936, 1935, 1934, 1933, 1932, 1931, 1930, 1929, 1928, 1927, 1926, 1925, 1923, 1921, 1920
12805 VENTURA WAY	2014, 2009, 2006, 2004, 2003, 2001, 2000, 1999, 1996, 1995, 1994, 1992, 1991, 1990, 1986, 1985, 1981, 1980, 1976, 1975, 1972, 1971, 1970, 1969, 1967, 1966, 1965, 1964, 1963, 1962, 1961, 1960, 1958, 1957, 1955, 1954, 1952, 1951, 1949, 1948, 1947, 1946, 1945, 1944, 1942, 1940, 1939, 1938, 1937, 1936, 1935, 1934, 1933, 1932, 1931, 1930, 1929, 1928, 1927, 1926, 1925, 1924, 1923, 1921, 1920
12805 VENTURA WAY	2014, 2009, 2006, 2004, 2003, 2001, 2000, 1999, 1996, 1995, 1994, 1992, 1991, 1990, 1986, 1985, 1981, 1980, 1976, 1975, 1972, 1971, 1970, 1969, 1967, 1966, 1965, 1964, 1963, 1962, 1961, 1960, 1958, 1957, 1955, 1954, 1952, 1951, 1949, 1948, 1947, 1946, 1945, 1944, 1942, 1940, 1939, 1938, 1937, 1936, 1935, 1934, 1933, 1932, 1931, 1930, 1929, 1928, 1927, 1926, 1925, 1924, 1923, 1921, 1920
12808 VENTURA BLVD	2014, 2009, 2006, 2004, 2003, 2000, 1999, 1996, 1995, 1994, 1992, 1991, 1990, 1986, 1985, 1981, 1980, 1976, 1975, 1972, 1971, 1970, 1969, 1967, 1966, 1965, 1964, 1963, 1962, 1961, 1960, 1958, 1957, 1956, 1955, 1954, 1952, 1951, 1950, 1949, 1948, 1947, 1946, 1945, 1944, 1942, 1940, 1939, 1938, 1937, 1936, 1935, 1934, 1933, 1932, 1931, 1930, 1929, 1928, 1927, 1926, 1925, 1924, 1923, 1921, 1920
12808 VENTURA BLVD	2014, 2009, 2006, 2004, 2003, 2000, 1999, 1996, 1995, 1994, 1992, 1991, 1990, 1986, 1985, 1981, 1980, 1976, 1975, 1972, 1971, 1970, 1969, 1967, 1966, 1965, 1964, 1963, 1962, 1961, 1960, 1958, 1957, 1956, 1955, 1954, 1952, 1951, 1950, 1949, 1948, 1947, 1946, 1945, 1944, 1942, 1940, 1939, 1938, 1937, 1936, 1935, 1934, 1933, 1932, 1931, 1930, 1929, 1928, 1927, 1926, 1925, 1924, 1923, 1921, 1920

FINDINGS

Address Researched	Address Not Identified in Research Source
12812 VENTURA BLVD	2014, 2009, 2006, 2004, 2003, 2000, 1999, 1996, 1995, 1994, 1992, 1991, 1990, 1986, 1985, 1981, 1980, 1976, 1975, 1972, 1971, 1970, 1969, 1967, 1966, 1965, 1964, 1963, 1962, 1961, 1960, 1958, 1957, 1956, 1955, 1954, 1952, 1951, 1950, 1949, 1948, 1947, 1946, 1945, 1944, 1942, 1940, 1939, 1938, 1937, 1936, 1935, 1934, 1933, 1932, 1931, 1930, 1929, 1928, 1927, 1926, 1925, 1924, 1923, 1921, 1920
12812 VENTURA BLVD	2014, 2009, 2006, 2004, 2003, 2000, 1999, 1996, 1995, 1994, 1992, 1991, 1990, 1986, 1985, 1981, 1980, 1976, 1975, 1972, 1971, 1970, 1969, 1967, 1966, 1965, 1964, 1963, 1962, 1961, 1960, 1958, 1957, 1956, 1955, 1954, 1952, 1951, 1950, 1949, 1948, 1947, 1946, 1945, 1944, 1942, 1940, 1939, 1938, 1937, 1936, 1935, 1934, 1933, 1932, 1931, 1930, 1929, 1928, 1927, 1926, 1925, 1924, 1923, 1921, 1920
12814 VENTURA BLVD	2014, 2009, 2004, 2003, 2000, 1999, 1996, 1995, 1994, 1992, 1991, 1990, 1986, 1981, 1976, 1975, 1972, 1971, 1970, 1969, 1967, 1966, 1965, 1964, 1963, 1962, 1961, 1960, 1958, 1957, 1956, 1955, 1954, 1952, 1951, 1950, 1949, 1948, 1947, 1946, 1945, 1944, 1942, 1940, 1939, 1938, 1937, 1936, 1935, 1934, 1933, 1932, 1931, 1930, 1929, 1928, 1927, 1926, 1925, 1924, 1923, 1921, 1920
12814 VENTURA BLVD	2014, 2009, 2004, 2003, 2000, 1999, 1996, 1995, 1994, 1992, 1991, 1990, 1986, 1981, 1976, 1975, 1972, 1971, 1970, 1969, 1967, 1966, 1965, 1964, 1963, 1962, 1961, 1960, 1958, 1957, 1956, 1955, 1954, 1952, 1951, 1950, 1949, 1948, 1947, 1946, 1945, 1944, 1942, 1940, 1939, 1938, 1937, 1936, 1935, 1934, 1933, 1932, 1931, 1930, 1929, 1928, 1927, 1926, 1925, 1924, 1923, 1921, 1920
12814 VENTURA BLVD	2014, 2006, 2003, 2001, 2000, 1996, 1995, 1992, 1991, 1990, 1986, 1985, 1981, 1980, 1976, 1975, 1972, 1971, 1970, 1969, 1967, 1966, 1965, 1964, 1963, 1962, 1961, 1960, 1958, 1957, 1956, 1955, 1954, 1952, 1951, 1950, 1949, 1948, 1947, 1946, 1945, 1944, 1942, 1940, 1939, 1938, 1937, 1936, 1935, 1934, 1933, 1932, 1931, 1930, 1929, 1928, 1927, 1926, 1925, 1924, 1923, 1921, 1920
12814 VENTURA BLVD	2014, 2006, 2003, 2001, 2000, 1996, 1995, 1992, 1991, 1990, 1986, 1985, 1981, 1980, 1976, 1975, 1972, 1971, 1970, 1969, 1967, 1966, 1965, 1964, 1963, 1962, 1961, 1960, 1958, 1957, 1956, 1955, 1954, 1952, 1951, 1950, 1949, 1948, 1947, 1946, 1945, 1944, 1942, 1940, 1939, 1938, 1937, 1936, 1935, 1934, 1933, 1932, 1931, 1930, 1929, 1928, 1927, 1926, 1925, 1924, 1923, 1921, 1920
12816 VENTURA BLVD	2014, 2009, 2006, 2003, 2001, 2000, 1996, 1995, 1992, 1991, 1990, 1986, 1985, 1981, 1980, 1976, 1975, 1972, 1971, 1970, 1969, 1967, 1966, 1965, 1964, 1963, 1962, 1961, 1960, 1958, 1957, 1956, 1955, 1954, 1952, 1951, 1950, 1949, 1948, 1947, 1946, 1945, 1944, 1942, 1940, 1939, 1938, 1937, 1936, 1935, 1934, 1933, 1932, 1931, 1930, 1929, 1928, 1927, 1926, 1925, 1924, 1923, 1921, 1920
12816 VENTURA BLVD	2014, 2009, 2006, 2003, 2001, 2000, 1996, 1995, 1992, 1991, 1990, 1986, 1985, 1981, 1980, 1976, 1975, 1972, 1971, 1970, 1969, 1967, 1966, 1965, 1964, 1963, 1962, 1961, 1960, 1958, 1957, 1956, 1955, 1954, 1952, 1951, 1950, 1949, 1948, 1947, 1946, 1945, 1944, 1942, 1940, 1939, 1938, 1937, 1936, 1935, 1934, 1933, 1932, 1931, 1930, 1929, 1928, 1927, 1926, 1925, 1924, 1923, 1921, 1920
12816 VENTURA BLVD	2014, 2009, 2004, 2003, 2000, 1999, 1996, 1995, 1994, 1992, 1991, 1990, 1986, 1985, 1981, 1980, 1976, 1975, 1972, 1971, 1970, 1969, 1967, 1966, 1965, 1964, 1963, 1962, 1961, 1960, 1958, 1957, 1956, 1955, 1954, 1952, 1951, 1950, 1949, 1948, 1947, 1946, 1945, 1944, 1942, 1940, 1939, 1938, 1937, 1936, 1935, 1934, 1933, 1932, 1931, 1930, 1929, 1928, 1927, 1926, 1925, 1924, 1923, 1921, 1920
12816 VENTURA BLVD	2014, 2009, 2004, 2003, 2000, 1999, 1996, 1995, 1994, 1992, 1991, 1990, 1986, 1985, 1981, 1980, 1976, 1975, 1972, 1971, 1970, 1969, 1967, 1966, 1965, 1964, 1963, 1962, 1961, 1960, 1958, 1957, 1956, 1955, 1954, 1952, 1951, 1950, 1949, 1948, 1947, 1946, 1945, 1944, 1942, 1940, 1939, 1938, 1937, 1936, 1935, 1934, 1933, 1932, 1931, 1930, 1929, 1928, 1927, 1926, 1925, 1924, 1923, 1921, 1920

FINDINGS

Address Researched	Address Not Identified in Research Source
12820-A VENTURA CT	2014, 2009, 2006, 2004, 2003, 2001, 2000, 1999, 1996, 1995, 1994, 1992, 1991, 1990, 1986, 1985, 1981, 1976, 1975, 1972, 1971, 1970, 1969, 1967, 1966, 1965, 1964, 1963, 1962, 1961, 1960, 1958, 1957, 1956, 1955, 1954, 1952, 1951, 1950, 1949, 1948, 1947, 1946, 1945, 1944, 1942, 1940, 1939, 1938, 1937, 1936, 1935, 1934, 1933, 1932, 1931, 1930, 1929, 1928, 1927, 1926, 1925, 1924, 1923, 1921, 1920
12820-A VENTURA CT	2014, 2009, 2006, 2004, 2003, 2001, 2000, 1999, 1996, 1995, 1994, 1992, 1991, 1990, 1986, 1985, 1981, 1976, 1975, 1972, 1971, 1970, 1969, 1967, 1966, 1965, 1964, 1963, 1962, 1961, 1960, 1958, 1957, 1956, 1955, 1954, 1952, 1951, 1950, 1949, 1948, 1947, 1946, 1945, 1944, 1942, 1940, 1939, 1938, 1937, 1936, 1935, 1934, 1933, 1932, 1931, 1930, 1929, 1928, 1927, 1926, 1925, 1924, 1923, 1921, 1920
4221 COLDWATER CANYON AVE	2014, 2009, 2006, 2004, 2003, 2000, 1999, 1996, 1995, 1994, 1992, 1991, 1990, 1986, 1985, 1981, 1980, 1976, 1972, 1971, 1969, 1967, 1966, 1965, 1964, 1963, 1961, 1960, 1958, 1957, 1956, 1955, 1954, 1952, 1951, 1950, 1949, 1948, 1947, 1946, 1945, 1944, 1942, 1940, 1939, 1938, 1937, 1936, 1935, 1934, 1933, 1932, 1931, 1930, 1929, 1928, 1927, 1926, 1925, 1924, 1923, 1921, 1920
4221 COLDWATER CANYON AVE	2009, 2006, 2004, 2003, 2001, 2000, 1999, 1996, 1995, 1994, 1992, 1991, 1990, 1986, 1985, 1981, 1980, 1976, 1975, 1972, 1971, 1970, 1969, 1967, 1966, 1965, 1964, 1963, 1962, 1961, 1960, 1958, 1957, 1956, 1955, 1954, 1952, 1951, 1950, 1949, 1948, 1947, 1946, 1945, 1944, 1942, 1940, 1939, 1938, 1937, 1936, 1935, 1934, 1933, 1932, 1931, 1930, 1929, 1928, 1927, 1926, 1925, 1924, 1923, 1921, 1920
4221 COLDWATER CANYON AVE	2009, 2006, 2004, 2003, 2001, 2000, 1999, 1996, 1995, 1994, 1992, 1991, 1990, 1986, 1985, 1981, 1980, 1976, 1975, 1972, 1971, 1970, 1969, 1967, 1966, 1965, 1964, 1963, 1962, 1961, 1960, 1958, 1957, 1956, 1955, 1954, 1952, 1951, 1950, 1949, 1948, 1947, 1946, 1945, 1944, 1942, 1940, 1939, 1938, 1937, 1936, 1935, 1934, 1933, 1932, 1931, 1930, 1929, 1928, 1927, 1926, 1925, 1924, 1923, 1921, 1920
4221 GOODLAND AVE	2014, 2009, 2004, 2003, 2000, 1999, 1996, 1995, 1994, 1992, 1991, 1990, 1986, 1985, 1981, 1976, 1972, 1971, 1970, 1969, 1967, 1966, 1965, 1964, 1963, 1962, 1961, 1960, 1958, 1957, 1956, 1955, 1954, 1952, 1951, 1949, 1948, 1947, 1946, 1945, 1944, 1942, 1940, 1939, 1938, 1937, 1936, 1935, 1934, 1933, 1932, 1931, 1930, 1929, 1928, 1927, 1926, 1925, 1924, 1923, 1921, 1920
4221 GOODLAND AVE	2006, 2003, 2001, 2000, 1999, 1996, 1995, 1994, 1992, 1991, 1990, 1986, 1985, 1981, 1980, 1976, 1975, 1972, 1971, 1970, 1969, 1967, 1966, 1965, 1964, 1963, 1962, 1961, 1960, 1958, 1957, 1956, 1955, 1954, 1952, 1951, 1950, 1949, 1948, 1947, 1946, 1945, 1944, 1942, 1940, 1939, 1938, 1937, 1936, 1935, 1934, 1933, 1932, 1931, 1930, 1929, 1928, 1927, 1926, 1925, 1924, 1923, 1921, 1920
4221 GOODLAND DR	2014, 2009, 2006, 2004, 2003, 2001, 2000, 1999, 1996, 1995, 1994, 1992, 1991, 1990, 1986, 1985, 1981, 1980, 1976, 1975, 1972, 1971, 1969, 1967, 1966, 1965, 1964, 1963, 1961, 1960, 1958, 1957, 1956, 1955, 1954, 1952, 1951, 1950, 1949, 1948, 1947, 1946, 1945, 1944, 1942, 1940, 1939, 1938, 1937, 1936, 1935, 1934, 1933, 1932, 1931, 1930, 1929, 1928, 1927, 1926, 1925, 1924, 1923, 1921, 1920
4222 GOODLAND AVE	2014, 2009, 2006, 2004, 2003, 2001, 2000, 1999, 1996, 1995, 1994, 1992, 1991, 1990, 1986, 1985, 1981, 1980, 1976, 1975, 1972, 1971, 1970, 1969, 1967, 1966, 1965, 1964, 1963, 1962, 1961, 1960, 1958, 1957, 1955, 1954, 1952, 1951, 1949, 1948, 1947, 1946, 1945, 1944, 1942, 1940, 1939, 1938, 1937, 1936, 1935, 1934, 1933, 1932, 1931, 1930, 1929, 1928, 1927, 1926, 1925, 1924, 1923, 1921, 1920
4222 GOODLAND AVE	2006, 2003, 2001, 2000, 1996, 1995, 1994, 1992, 1991, 1990, 1986, 1985, 1981, 1980, 1976, 1975, 1972, 1971, 1970, 1969, 1967, 1966, 1965, 1964, 1963, 1962, 1961, 1960, 1958, 1957, 1956, 1955, 1954, 1952, 1951, 1950, 1949, 1948, 1947, 1946, 1945, 1944, 1942, 1940, 1939, 1938, 1937, 1936, 1935, 1934, 1933, 1932, 1931, 1930, 1929, 1928, 1927, 1926, 1925, 1924, 1923, 1921, 1920

FINDINGS

Address Researched	Address Not Identified in Research Source
4223 COLDWATER CANYON AVE	2014, 2009, 2006, 2004, 2003, 2000, 1999, 1996, 1995, 1994, 1992, 1991, 1990, 1986, 1985, 1981, 1980, 1976, 1975, 1972, 1971, 1970, 1969, 1967, 1966, 1965, 1964, 1963, 1962, 1961, 1960, 1958, 1957, 1956, 1955, 1954, 1952, 1951, 1950, 1949, 1948, 1947, 1946, 1945, 1944, 1942, 1940, 1939, 1938, 1937, 1936, 1935, 1934, 1933, 1932, 1931, 1930, 1929, 1928, 1927, 1926, 1925, 1924, 1923, 1921, 1920
4223 COLDWATER CANYON AVE	2014, 2009, 2006, 2004, 2003, 2000, 1999, 1996, 1995, 1994, 1992, 1991, 1990, 1986, 1985, 1981, 1980, 1976, 1975, 1972, 1971, 1970, 1969, 1967, 1966, 1965, 1964, 1963, 1962, 1961, 1960, 1958, 1957, 1956, 1955, 1954, 1952, 1951, 1950, 1949, 1948, 1947, 1946, 1945, 1944, 1942, 1940, 1939, 1938, 1937, 1936, 1935, 1934, 1933, 1932, 1931, 1930, 1929, 1928, 1927, 1926, 1925, 1924, 1923, 1921, 1920
4224 ALCOVE AVE	2014, 2009, 2004, 2003, 2000, 1999, 1996, 1995, 1994, 1992, 1991, 1990, 1986, 1985, 1981, 1980, 1976, 1975, 1972, 1971, 1970, 1969, 1967, 1966, 1965, 1964, 1963, 1961, 1960, 1958, 1957, 1955, 1954, 1952, 1951, 1949, 1948, 1947, 1946, 1945, 1944, 1942, 1940, 1939, 1938, 1937, 1936, 1935, 1934, 1933, 1932, 1931, 1930, 1929, 1928, 1927, 1926, 1925, 1924, 1923, 1921, 1920
4224 ALCOVE AVE	2006, 2004, 2003, 2001, 2000, 1996, 1995, 1994, 1992, 1991, 1990, 1986, 1985, 1981, 1980, 1976, 1975, 1972, 1971, 1970, 1969, 1967, 1966, 1965, 1964, 1963, 1962, 1961, 1960, 1958, 1957, 1956, 1955, 1954, 1952, 1951, 1950, 1949, 1948, 1947, 1946, 1945, 1944, 1942, 1940, 1939, 1938, 1937, 1936, 1935, 1934, 1933, 1932, 1931, 1930, 1929, 1928, 1927, 1926, 1925, 1924, 1923, 1921, 1920
4224 BLUEBELL AVE	2006, 2003, 2001, 2000, 1999, 1996, 1995, 1992, 1991, 1990, 1986, 1985, 1981, 1980, 1976, 1975, 1972, 1971, 1970, 1969, 1967, 1966, 1965, 1964, 1963, 1962, 1961, 1960, 1958, 1957, 1956, 1955, 1954, 1952, 1951, 1950, 1949, 1948, 1947, 1946, 1945, 1944, 1942, 1940, 1939, 1938, 1937, 1936, 1935, 1934, 1933, 1932, 1931, 1930, 1929, 1928, 1927, 1926, 1925, 1924, 1923, 1921, 1920
4224 BLUEBELL AVE	2014, 2009, 2004, 2003, 2000, 1999, 1996, 1995, 1994, 1992, 1990, 1986, 1981, 1980, 1976, 1972, 1971, 1970, 1969, 1967, 1966, 1965, 1964, 1963, 1962, 1961, 1960, 1958, 1957, 1956, 1955, 1954, 1952, 1951, 1950, 1949, 1948, 1947, 1946, 1945, 1944, 1942, 1940, 1939, 1938, 1937, 1936, 1935, 1934, 1933, 1932, 1931, 1930, 1929, 1928, 1927, 1926, 1925, 1924, 1923, 1921, 1920
4225 ALCOVE AVE	2014, 2009, 2004, 2003, 2000, 1999, 1996, 1994, 1992, 1990, 1986, 1981, 1976, 1972, 1971, 1969, 1967, 1966, 1965, 1964, 1963, 1961, 1960, 1958, 1957, 1955, 1954, 1952, 1951, 1949, 1948, 1947, 1946, 1945, 1944, 1942, 1940, 1939, 1938, 1937, 1936, 1935, 1934, 1933, 1932, 1931, 1930, 1929, 1928, 1927, 1926, 1925, 1924, 1923, 1921, 1920
4225 ALCOVE AVE	2006, 2003, 2001, 2000, 1999, 1996, 1995, 1994, 1992, 1991, 1990, 1986, 1985, 1981, 1980, 1976, 1975, 1972, 1971, 1970, 1969, 1967, 1966, 1965, 1964, 1963, 1962, 1961, 1960, 1958, 1957, 1956, 1955, 1954, 1952, 1951, 1950, 1949, 1948, 1947, 1946, 1945, 1944, 1942, 1940, 1939, 1938, 1937, 1936, 1935, 1934, 1933, 1932, 1931, 1930, 1929, 1928, 1927, 1926, 1925, 1924, 1923, 1921, 1920
4225 COLDWATER CANYON AVE	2014, 2009, 2006, 2004, 2003, 2000, 1999, 1996, 1994, 1992, 1990, 1986, 1981, 1976, 1975, 1972, 1971, 1969, 1967, 1966, 1965, 1964, 1963, 1961, 1960, 1958, 1957, 1955, 1954, 1952, 1951, 1949, 1948, 1947, 1946, 1945, 1944, 1942, 1940, 1939, 1938, 1937, 1936, 1935, 1934, 1933, 1932, 1931, 1930, 1929, 1928, 1927, 1926, 1925, 1924, 1923, 1921, 1920
4225 COLDWATER CANYON AVE	2014, 2009, 2006, 2004, 2003, 2000, 1999, 1996, 1994, 1992, 1990, 1986, 1981, 1976, 1975, 1972, 1971, 1969, 1967, 1966, 1965, 1964, 1963, 1961, 1960, 1958, 1957, 1955, 1954, 1952, 1951, 1949, 1948, 1947, 1946, 1945, 1944, 1942, 1940, 1939, 1938, 1937, 1936, 1935, 1934, 1933, 1932, 1931, 1930, 1929, 1928, 1927, 1926, 1925, 1924, 1923, 1921, 1920

FINDINGS

Address Researched	Address Not Identified in Research Source
4225 COLDWATER CANYON AVE	2014, 2009, 2006, 2004, 2003, 2001, 2000, 1996, 1995, 1992, 1991, 1990, 1986, 1985, 1981, 1980, 1976, 1975, 1972, 1971, 1970, 1969, 1967, 1966, 1965, 1964, 1963, 1962, 1961, 1960, 1958, 1957, 1956, 1955, 1954, 1952, 1951, 1950, 1949, 1948, 1947, 1946, 1945, 1944, 1942, 1940, 1939, 1938, 1937, 1936, 1935, 1934, 1933, 1932, 1931, 1930, 1929, 1928, 1927, 1926, 1925, 1924, 1923, 1921, 1920
4225 COLDWATER CANYON AVE	2014, 2009, 2006, 2004, 2003, 2001, 2000, 1996, 1995, 1992, 1991, 1990, 1986, 1985, 1981, 1980, 1976, 1975, 1972, 1971, 1970, 1969, 1967, 1966, 1965, 1964, 1963, 1962, 1961, 1960, 1958, 1957, 1956, 1955, 1954, 1952, 1951, 1950, 1949, 1948, 1947, 1946, 1945, 1944, 1942, 1940, 1939, 1938, 1937, 1936, 1935, 1934, 1933, 1932, 1931, 1930, 1929, 1928, 1927, 1926, 1925, 1924, 1923, 1921, 1920
4227 BLUEBELL AVE	2014, 2009, 2004, 2003, 2000, 1999, 1996, 1995, 1994, 1992, 1990, 1986, 1981, 1980, 1976, 1972, 1971, 1970, 1969, 1967, 1966, 1965, 1964, 1963, 1962, 1961, 1960, 1958, 1957, 1956, 1955, 1954, 1952, 1951, 1950, 1949, 1948, 1947, 1946, 1945, 1944, 1942, 1940, 1939, 1938, 1937, 1936, 1935, 1934, 1933, 1932, 1931, 1930, 1929, 1928, 1927, 1926, 1925, 1924, 1923, 1921, 1920
4227 BLUEBELL AVE	2006, 2003, 2001, 2000, 1996, 1995, 1994, 1992, 1991, 1990, 1986, 1985, 1981, 1980, 1976, 1975, 1972, 1971, 1970, 1969, 1967, 1966, 1965, 1964, 1963, 1962, 1961, 1960, 1958, 1957, 1956, 1955, 1954, 1952, 1951, 1950, 1949, 1948, 1947, 1946, 1945, 1944, 1942, 1940, 1939, 1938, 1937, 1936, 1935, 1934, 1933, 1932, 1931, 1930, 1929, 1928, 1927, 1926, 1925, 1924, 1923, 1921, 1920
4227 GOODLAND AVE	2006, 2003, 2001, 2000, 1996, 1995, 1992, 1991, 1990, 1986, 1985, 1981, 1980, 1976, 1975, 1972, 1971, 1970, 1969, 1967, 1966, 1965, 1964, 1963, 1962, 1961, 1960, 1958, 1957, 1956, 1955, 1954, 1952, 1951, 1950, 1949, 1948, 1947, 1946, 1945, 1944, 1942, 1940, 1939, 1938, 1937, 1936, 1935, 1934, 1933, 1932, 1931, 1930, 1929, 1928, 1927, 1926, 1925, 1924, 1923, 1921, 1920
4227 GOODLAND AVE	2014, 2009, 2004, 2003, 2000, 1999, 1996, 1994, 1992, 1990, 1986, 1981, 1976, 1975, 1972, 1971, 1970, 1969, 1967, 1966, 1965, 1964, 1963, 1962, 1961, 1960, 1958, 1957, 1955, 1954, 1952, 1951, 1949, 1948, 1947, 1946, 1945, 1944, 1942, 1940, 1939, 1938, 1937, 1936, 1935, 1934, 1933, 1932, 1931, 1930, 1929, 1928, 1927, 1926, 1925, 1924, 1923, 1921, 1920
4231 ALCOVE AVE	2014, 2009, 2004, 2003, 2000, 1999, 1996, 1995, 1994, 1992, 1991, 1990, 1986, 1985, 1981, 1976, 1972, 1971, 1969, 1967, 1966, 1965, 1964, 1963, 1961, 1960, 1958, 1957, 1956, 1955, 1954, 1952, 1951, 1949, 1948, 1947, 1946, 1945, 1944, 1942, 1940, 1939, 1938, 1937, 1936, 1935, 1934, 1933, 1932, 1931, 1930, 1929, 1928, 1927, 1926, 1925, 1924, 1923, 1921, 1920
4231 ALCOVE AVE	2009, 2006, 2004, 2003, 2001, 2000, 1996, 1995, 1994, 1992, 1991, 1990, 1986, 1985, 1981, 1980, 1976, 1975, 1972, 1971, 1970, 1969, 1967, 1966, 1965, 1964, 1963, 1962, 1961, 1960, 1958, 1957, 1956, 1955, 1954, 1952, 1951, 1950, 1949, 1948, 1947, 1946, 1945, 1944, 1942, 1940, 1939, 1938, 1937, 1936, 1935, 1934, 1933, 1932, 1931, 1930, 1929, 1928, 1927, 1926, 1925, 1924, 1923, 1921, 1920
4231 GOODLAND AVE	2006, 2003, 2001, 2000, 1996, 1995, 1994, 1992, 1991, 1990, 1986, 1985, 1981, 1980, 1976, 1975, 1972, 1971, 1970, 1969, 1967, 1966, 1965, 1964, 1963, 1962, 1961, 1960, 1958, 1957, 1956, 1955, 1954, 1952, 1951, 1950, 1949, 1948, 1947, 1946, 1945, 1944, 1942, 1940, 1939, 1938, 1937, 1936, 1935, 1934, 1933, 1932, 1931, 1930, 1929, 1928, 1927, 1926, 1925, 1924, 1923, 1921, 1920
4231 GOODLAND AVE	2014, 2009, 2004, 2003, 2000, 1999, 1996, 1995, 1994, 1992, 1991, 1990, 1986, 1981, 1980, 1976, 1975, 1972, 1971, 1970, 1969, 1967, 1966, 1965, 1964, 1963, 1962, 1961, 1960, 1958, 1957, 1956, 1955, 1954, 1952, 1951, 1950, 1949, 1948, 1947, 1946, 1945, 1944, 1942, 1940, 1939, 1938, 1937, 1936, 1935, 1934, 1933, 1932, 1931, 1930, 1929, 1928, 1927, 1926, 1925, 1924, 1923, 1921, 1920
4232 GOODLAND AVE	2014, 2009, 2004, 2003, 2000, 1999, 1996, 1994, 1992, 1990, 1986, 1981, 1976, 1975, 1972, 1971, 1970, 1969, 1967, 1966, 1965, 1964, 1963, 1962, 1961, 1960, 1958, 1957, 1956, 1955, 1954, 1952, 1951, 1949, 1948, 1947, 1946, 1945, 1944, 1942, 1940, 1939, 1938, 1937, 1936, 1935, 1934, 1933, 1932, 1931, 1930, 1929, 1928, 1927, 1926, 1925, 1924, 1923, 1921, 1920

FINDINGS

Address Researched	Address Not Identified in Research Source
4232 GOODLAND AVE	2006, 2003, 2001, 2000, 1996, 1995, 1992, 1991, 1990, 1986, 1985, 1981, 1980, 1976, 1975, 1972, 1971, 1970, 1969, 1967, 1966, 1965, 1964, 1963, 1962, 1961, 1960, 1958, 1957, 1956, 1955, 1954, 1952, 1951, 1950, 1949, 1948, 1947, 1946, 1945, 1944, 1942, 1940, 1939, 1938, 1937, 1936, 1935, 1934, 1933, 1932, 1931, 1930, 1929, 1928, 1927, 1926, 1925, 1924, 1923, 1921, 1920
4233 COLDWATER CANYON AVE	2014, 2009, 2004, 2003, 2001, 2000, 1999, 1996, 1994, 1992, 1985, 1976, 1972, 1971, 1969, 1967, 1966, 1965, 1964, 1963, 1962, 1961, 1960, 1958, 1957, 1956, 1955, 1954, 1952, 1951, 1950, 1949, 1948, 1947, 1946, 1945, 1944, 1942, 1939, 1938, 1937, 1936, 1935, 1934, 1933, 1932, 1931, 1930, 1929, 1928, 1927, 1926, 1925, 1924, 1923, 1921, 1920
4233 COLDWATER CANYON AVE	2014, 2009, 2004, 2003, 2001, 2000, 1999, 1996, 1994, 1992, 1985, 1976, 1972, 1971, 1969, 1967, 1966, 1965, 1964, 1963, 1962, 1961, 1960, 1958, 1957, 1956, 1955, 1954, 1952, 1951, 1950, 1949, 1948, 1947, 1946, 1945, 1944, 1942, 1939, 1938, 1937, 1936, 1935, 1934, 1933, 1932, 1931, 1930, 1929, 1928, 1927, 1926, 1925, 1924, 1923, 1921, 1920
4233 COLDWATER CANYON AVE	2006, 2003, 2001, 2000, 1996, 1995, 1992, 1991, 1990, 1986, 1985, 1981, 1980, 1976, 1975, 1972, 1971, 1970, 1969, 1967, 1966, 1965, 1964, 1963, 1962, 1961, 1960, 1958, 1957, 1956, 1955, 1954, 1952, 1951, 1950, 1949, 1948, 1947, 1946, 1945, 1944, 1942, 1940, 1939, 1938, 1937, 1936, 1935, 1934, 1933, 1932, 1931, 1930, 1929, 1928, 1927, 1926, 1925, 1924, 1923, 1921, 1920
4233 COLDWATER CANYON AVE	2006, 2003, 2001, 2000, 1996, 1995, 1992, 1991, 1990, 1986, 1985, 1981, 1980, 1976, 1975, 1972, 1971, 1970, 1969, 1967, 1966, 1965, 1964, 1963, 1962, 1961, 1960, 1958, 1957, 1956, 1955, 1954, 1952, 1951, 1950, 1949, 1948, 1947, 1946, 1945, 1944, 1942, 1940, 1939, 1938, 1937, 1936, 1935, 1934, 1933, 1932, 1931, 1930, 1929, 1928, 1927, 1926, 1925, 1924, 1923, 1921, 1920
4233 GOODLAND AVE	2014, 2009, 2004, 2003, 2001, 2000, 1999, 1996, 1995, 1994, 1992, 1991, 1990, 1986, 1985, 1981, 1980, 1976, 1975, 1972, 1971, 1970, 1969, 1967, 1966, 1965, 1964, 1963, 1962, 1961, 1960, 1958, 1957, 1956, 1955, 1954, 1952, 1951, 1949, 1948, 1947, 1946, 1945, 1944, 1942, 1940, 1939, 1938, 1936, 1935, 1934, 1933, 1932, 1931, 1930, 1929, 1928, 1927, 1926, 1925, 1924, 1923, 1921, 1920
4233 GOODLAND AVE	2006, 2003, 2001, 2000, 1996, 1995, 1994, 1992, 1991, 1990, 1986, 1985, 1981, 1980, 1976, 1975, 1972, 1971, 1970, 1969, 1967, 1966, 1965, 1964, 1963, 1962, 1961, 1960, 1958, 1957, 1956, 1955, 1954, 1952, 1951, 1950, 1949, 1948, 1947, 1946, 1945, 1944, 1942, 1940, 1939, 1938, 1937, 1936, 1935, 1934, 1933, 1932, 1931, 1930, 1929, 1928, 1927, 1926, 1925, 1924, 1923, 1921, 1920
4236 ALCOVE AVE	2006, 2003, 2001, 2000, 1996, 1995, 1994, 1992, 1991, 1990, 1986, 1985, 1981, 1980, 1976, 1975, 1972, 1971, 1970, 1969, 1967, 1966, 1965, 1964, 1963, 1962, 1961, 1960, 1958, 1957, 1956, 1955, 1954, 1952, 1951, 1950, 1949, 1948, 1947, 1946, 1945, 1944, 1942, 1940, 1939, 1938, 1937, 1936, 1935, 1934, 1933, 1932, 1931, 1930, 1929, 1928, 1927, 1926, 1925, 1924, 1923, 1921, 1920
4236 ALCOVE AVE	2014, 2009, 2004, 2003, 2000, 1999, 1996, 1995, 1994, 1992, 1991, 1990, 1986, 1985, 1981, 1980, 1976, 1972, 1971, 1970, 1969, 1967, 1966, 1965, 1964, 1963, 1961, 1960, 1958, 1957, 1955, 1954, 1952, 1951, 1949, 1948, 1947, 1946, 1945, 1944, 1942, 1939, 1938, 1937, 1936, 1935, 1934, 1933, 1932, 1931, 1930, 1929, 1928, 1927, 1926, 1925, 1924, 1923, 1921, 1920
4236 GOODLAND AVE	2009, 2006, 2004, 2003, 2001, 2000, 1999, 1996, 1995, 1994, 1992, 1991, 1990, 1986, 1985, 1981, 1980, 1976, 1975, 1972, 1971, 1970, 1969, 1967, 1966, 1965, 1964, 1963, 1962, 1961, 1960, 1958, 1957, 1956, 1955, 1954, 1952, 1951, 1950, 1949, 1948, 1947, 1946, 1945, 1944, 1942, 1940, 1939, 1938, 1937, 1936, 1935, 1934, 1933, 1932, 1931, 1930, 1929, 1928, 1927, 1926, 1925, 1924, 1923, 1921, 1920

FINDINGS

Address Researched	Address Not Identified in Research Source
4238 GOODLAND AVE	2006, 2003, 2001, 2000, 1996, 1995, 1994, 1992, 1991, 1990, 1986, 1985, 1981, 1980, 1976, 1975, 1972, 1971, 1970, 1969, 1967, 1966, 1965, 1964, 1963, 1962, 1961, 1960, 1958, 1957, 1956, 1955, 1954, 1952, 1951, 1950, 1949, 1948, 1947, 1946, 1945, 1944, 1942, 1940, 1939, 1938, 1937, 1936, 1935, 1934, 1933, 1932, 1931, 1930, 1929, 1928, 1927, 1926, 1925, 1924, 1923, 1921, 1920
4238 GOODLAND AVE	2014, 2009, 2004, 2003, 2000, 1999, 1996, 1995, 1994, 1992, 1991, 1990, 1986, 1985, 1981, 1980, 1976, 1975, 1972, 1971, 1970, 1969, 1967, 1966, 1965, 1964, 1963, 1962, 1961, 1960, 1958, 1957, 1956, 1955, 1954, 1952, 1951, 1950, 1949, 1948, 1947, 1946, 1945, 1944, 1942, 1940, 1939, 1938, 1937, 1936, 1935, 1934, 1933, 1932, 1931, 1930, 1929, 1928, 1927, 1926, 1925, 1924, 1923, 1921, 1920
4239 COLDWATER CANYON AVE	2014, 2009, 2006, 2004, 2003, 2001, 2000, 1999, 1996, 1995, 1994, 1992, 1990, 1986, 1985, 1981, 1980, 1976, 1975, 1972, 1971, 1970, 1969, 1967, 1966, 1965, 1964, 1963, 1962, 1961, 1960, 1958, 1957, 1956, 1955, 1954, 1952, 1951, 1950, 1949, 1948, 1947, 1946, 1945, 1944, 1942, 1940, 1939, 1938, 1937, 1936, 1935, 1934, 1933, 1932, 1931, 1930, 1929, 1928, 1927, 1926, 1925, 1924, 1923, 1921, 1920
4239 COLDWATER CANYON AVE	2014, 2009, 2006, 2004, 2003, 2001, 2000, 1999, 1996, 1995, 1994, 1992, 1990, 1986, 1985, 1981, 1980, 1976, 1975, 1972, 1971, 1970, 1969, 1967, 1966, 1965, 1964, 1963, 1962, 1961, 1960, 1958, 1957, 1956, 1955, 1954, 1952, 1951, 1950, 1949, 1948, 1947, 1946, 1945, 1944, 1942, 1940, 1939, 1938, 1937, 1936, 1935, 1934, 1933, 1932, 1931, 1930, 1929, 1928, 1927, 1926, 1925, 1924, 1923, 1921, 1920
4239 COLDWATER CANYON AVE	2014, 2009, 2006, 2004, 2003, 2001, 2000, 1999, 1996, 1995, 1992, 1991, 1990, 1986, 1985, 1981, 1980, 1976, 1975, 1972, 1971, 1970, 1969, 1967, 1966, 1965, 1964, 1963, 1962, 1961, 1960, 1958, 1957, 1956, 1955, 1954, 1952, 1951, 1950, 1949, 1948, 1947, 1946, 1945, 1944, 1942, 1940, 1939, 1938, 1937, 1936, 1935, 1934, 1933, 1932, 1931, 1930, 1929, 1928, 1927, 1926, 1925, 1924, 1923, 1921, 1920
4239 COLDWATER CANYON AVE	2014, 2009, 2006, 2004, 2003, 2001, 2000, 1999, 1996, 1995, 1992, 1991, 1990, 1986, 1985, 1981, 1980, 1976, 1975, 1972, 1971, 1970, 1969, 1967, 1966, 1965, 1964, 1963, 1962, 1961, 1960, 1958, 1957, 1956, 1955, 1954, 1952, 1951, 1950, 1949, 1948, 1947, 1946, 1945, 1944, 1942, 1940, 1939, 1938, 1937, 1936, 1935, 1934, 1933, 1932, 1931, 1930, 1929, 1928, 1927, 1926, 1925, 1924, 1923, 1921, 1920
4239 GOODLAND AVE	2006, 2003, 2001, 2000, 1996, 1995, 1994, 1992, 1991, 1990, 1986, 1985, 1981, 1980, 1976, 1975, 1972, 1971, 1970, 1969, 1967, 1966, 1965, 1964, 1963, 1962, 1961, 1960, 1958, 1957, 1956, 1955, 1954, 1952, 1951, 1950, 1949, 1948, 1947, 1946, 1945, 1944, 1942, 1940, 1939, 1938, 1937, 1936, 1935, 1934, 1933, 1932, 1931, 1930, 1929, 1928, 1927, 1926, 1925, 1924, 1923, 1921, 1920
4239 GOODLAND AVE	2014, 2009, 2004, 2003, 2000, 1999, 1996, 1995, 1994, 1992, 1991, 1990, 1986, 1985, 1981, 1976, 1975, 1972, 1971, 1970, 1969, 1967, 1966, 1965, 1964, 1963, 1962, 1961, 1960, 1958, 1957, 1956, 1955, 1954, 1952, 1951, 1949, 1948, 1947, 1946, 1945, 1944, 1942, 1940, 1939, 1938, 1937, 1936, 1935, 1934, 1933, 1932, 1931, 1930, 1929, 1928, 1927, 1926, 1925, 1924, 1923, 1921, 1920
4239 GOODLAND DR	2014, 2009, 2006, 2004, 2003, 2001, 2000, 1999, 1996, 1995, 1994, 1992, 1991, 1990, 1986, 1985, 1981, 1980, 1976, 1975, 1972, 1971, 1969, 1967, 1966, 1965, 1964, 1963, 1962, 1961, 1960, 1958, 1957, 1956, 1955, 1954, 1952, 1951, 1950, 1949, 1948, 1947, 1946, 1945, 1944, 1942, 1940, 1939, 1938, 1937, 1936, 1935, 1934, 1933, 1932, 1931, 1930, 1929, 1928, 1927, 1926, 1925, 1924, 1923, 1921, 1920
4242 GOODLAND AVE	2014, 2009, 2004, 2003, 2000, 1999, 1996, 1995, 1994, 1992, 1991, 1990, 1986, 1985, 1981, 1976, 1972, 1971, 1970, 1969, 1967, 1966, 1965, 1964, 1963, 1962, 1961, 1960, 1958, 1957, 1956, 1955, 1954, 1952, 1951, 1950, 1949, 1948, 1947, 1946, 1945, 1944, 1942, 1940, 1939, 1938, 1937, 1936, 1935, 1934, 1933, 1932, 1931, 1930, 1929, 1928, 1927, 1926, 1925, 1924, 1923, 1921, 1920

FINDINGS

Address Researched	Address Not Identified in Research Source
4242 GOODLAND AVE	2014, 2009, 2006, 2003, 2001, 2000, 1999, 1996, 1995, 1994, 1992, 1991, 1990, 1986, 1985, 1981, 1980, 1976, 1975, 1972, 1971, 1970, 1969, 1967, 1966, 1965, 1964, 1963, 1962, 1961, 1960, 1958, 1957, 1956, 1955, 1954, 1952, 1951, 1950, 1949, 1948, 1947, 1946, 1945, 1944, 1942, 1940, 1939, 1938, 1937, 1936, 1935, 1934, 1933, 1932, 1931, 1930, 1929, 1928, 1927, 1926, 1925, 1924, 1923, 1921, 1920
4242 GOODLAND DR	2014, 2009, 2006, 2004, 2003, 2001, 2000, 1999, 1996, 1995, 1994, 1992, 1991, 1990, 1986, 1985, 1981, 1980, 1976, 1975, 1972, 1971, 1969, 1967, 1966, 1965, 1964, 1963, 1961, 1960, 1958, 1957, 1956, 1955, 1954, 1952, 1951, 1950, 1949, 1948, 1947, 1946, 1945, 1944, 1942, 1940, 1939, 1938, 1937, 1936, 1935, 1934, 1933, 1932, 1931, 1930, 1929, 1928, 1927, 1926, 1925, 1924, 1923, 1921, 1920
4243 GOODLAND AVE	2014, 2009, 2004, 2003, 2000, 1999, 1996, 1995, 1994, 1992, 1990, 1986, 1985, 1981, 1980, 1976, 1975, 1972, 1971, 1970, 1969, 1967, 1966, 1965, 1964, 1963, 1962, 1961, 1960, 1958, 1957, 1956, 1955, 1954, 1952, 1951, 1949, 1948, 1947, 1946, 1945, 1944, 1942, 1940, 1939, 1938, 1937, 1936, 1935, 1934, 1933, 1932, 1931, 1930, 1929, 1928, 1927, 1926, 1925, 1924, 1923, 1921, 1920
4243 GOODLAND AVE	2009, 2006, 2004, 2003, 2001, 2000, 1999, 1996, 1995, 1994, 1992, 1991, 1990, 1986, 1985, 1981, 1980, 1976, 1975, 1972, 1971, 1970, 1969, 1967, 1966, 1965, 1964, 1963, 1962, 1961, 1960, 1958, 1957, 1956, 1955, 1954, 1952, 1951, 1950, 1949, 1948, 1947, 1946, 1945, 1944, 1942, 1940, 1939, 1938, 1937, 1936, 1935, 1934, 1933, 1932, 1931, 1930, 1929, 1928, 1927, 1926, 1925, 1924, 1923, 1921, 1920
4244 COLDWATER CANYON AVE	2014, 2009, 2006, 2004, 2003, 2001, 2000, 1999, 1996, 1995, 1994, 1992, 1991, 1990, 1986, 1985, 1981, 1980, 1976, 1975, 1972, 1971, 1970, 1969, 1967, 1966, 1965, 1964, 1963, 1962, 1961, 1960, 1958, 1957, 1956, 1955, 1954, 1952, 1951, 1950, 1949, 1948, 1947, 1946, 1945, 1944, 1942, 1939, 1938, 1937, 1936, 1935, 1934, 1933, 1932, 1931, 1930, 1929, 1928, 1927, 1926, 1925, 1924, 1923, 1921, 1920
4244 COLDWATER CANYON AVE	2014, 2009, 2006, 2004, 2003, 2001, 2000, 1999, 1996, 1995, 1994, 1992, 1991, 1990, 1986, 1985, 1981, 1980, 1976, 1975, 1972, 1971, 1970, 1969, 1967, 1966, 1965, 1964, 1963, 1962, 1961, 1960, 1958, 1957, 1956, 1955, 1954, 1952, 1951, 1950, 1949, 1948, 1947, 1946, 1945, 1944, 1942, 1939, 1938, 1937, 1936, 1935, 1934, 1933, 1932, 1931, 1930, 1929, 1928, 1927, 1926, 1925, 1924, 1923, 1921, 1920
4250 COLDWATER CANYON AVE	2014, 2009, 2006, 2004, 2003, 2000, 1999, 1996, 1995, 1994, 1992, 1990, 1986, 1981, 1980, 1976, 1975, 1972, 1971, 1970, 1969, 1967, 1966, 1965, 1964, 1963, 1962, 1961, 1960, 1958, 1957, 1956, 1955, 1954, 1952, 1951, 1950, 1949, 1948, 1947, 1946, 1945, 1944, 1942, 1940, 1939, 1938, 1937, 1936, 1935, 1934, 1933, 1932, 1931, 1930, 1929, 1928, 1927, 1926, 1925, 1924, 1923, 1921, 1920
4250 COLDWATER CANYON AVE	2014, 2009, 2006, 2004, 2003, 2000, 1999, 1996, 1995, 1994, 1992, 1990, 1986, 1981, 1980, 1976, 1975, 1972, 1971, 1970, 1969, 1967, 1966, 1965, 1964, 1963, 1962, 1961, 1960, 1958, 1957, 1956, 1955, 1954, 1952, 1951, 1950, 1949, 1948, 1947, 1946, 1945, 1944, 1942, 1940, 1939, 1938, 1937, 1936, 1935, 1934, 1933, 1932, 1931, 1930, 1929, 1928, 1927, 1926, 1925, 1924, 1923, 1921, 1920
4253 COLDWATER CANYON AVE	2014, 2009, 2004, 2003, 2000, 1999, 1996, 1994, 1992, 1975, 1972, 1971, 1969, 1966, 1965, 1964, 1963, 1961, 1960, 1958, 1957, 1955, 1954, 1952, 1951, 1949, 1948, 1947, 1946, 1945, 1944, 1942, 1940, 1939, 1938, 1937, 1936, 1935, 1934, 1933, 1932, 1931, 1930, 1929, 1928, 1927, 1926, 1925, 1924, 1923, 1921, 1920
4253 COLDWATER CANYON AVE	2014, 2009, 2006, 2004, 2003, 2000, 1999, 1996, 1995, 1994, 1992, 1991, 1990, 1986, 1981, 1980, 1975, 1972, 1971, 1969, 1966, 1965, 1964, 1963, 1961, 1960, 1958, 1957, 1955, 1954, 1952, 1951, 1949, 1948, 1947, 1946, 1945, 1944, 1942, 1940, 1939, 1938, 1937, 1936, 1935, 1934, 1933, 1932, 1931, 1930, 1929, 1928, 1927, 1926, 1925, 1924, 1923, 1921, 1920

FINDINGS

Address Researched	Address Not Identified in Research Source
4253 COLDWATER CANYON AVE	2006, 2003, 2001, 2000, 1996, 1995, 1992, 1991, 1990, 1986, 1985, 1981, 1980, 1976, 1975, 1972, 1971, 1970, 1969, 1967, 1966, 1965, 1964, 1963, 1962, 1961, 1960, 1958, 1957, 1956, 1955, 1954, 1952, 1951, 1950, 1949, 1948, 1947, 1946, 1945, 1944, 1942, 1940, 1939, 1938, 1937, 1936, 1935, 1934, 1933, 1932, 1931, 1930, 1929, 1928, 1927, 1926, 1925, 1924, 1923, 1921, 1920
4264 COLDWATER CANYON AVE	2014, 2009, 2006, 2004, 2003, 2001, 2000, 1999, 1996, 1995, 1994, 1992, 1991, 1990, 1986, 1985, 1981, 1980, 1976, 1975, 1972, 1971, 1970, 1969, 1967, 1966, 1965, 1964, 1963, 1962, 1961, 1960, 1958, 1957, 1956, 1955, 1954, 1952, 1951, 1950, 1949, 1948, 1947, 1946, 1945, 1944, 1942, 1939, 1938, 1937, 1936, 1935, 1934, 1933, 1932, 1931, 1930, 1929, 1928, 1927, 1926, 1925, 1924, 1923, 1921, 1920
4264 COLDWATER CANYON AVE	2014, 2009, 2006, 2004, 2003, 2001, 2000, 1999, 1996, 1995, 1994, 1992, 1991, 1990, 1986, 1985, 1981, 1980, 1976, 1975, 1972, 1971, 1970, 1969, 1967, 1966, 1965, 1964, 1963, 1962, 1961, 1960, 1958, 1957, 1956, 1955, 1954, 1952, 1951, 1950, 1949, 1948, 1947, 1946, 1945, 1944, 1942, 1939, 1938, 1937, 1936, 1935, 1934, 1933, 1932, 1931, 1930, 1929, 1928, 1927, 1926, 1925, 1924, 1923, 1921, 1920
4265 COLDWATER CANYON AVE	2014, 2009, 2004, 2003, 2000, 1999, 1996, 1994, 1992, 1991, 1990, 1986, 1981, 1976, 1975, 1972, 1971, 1969, 1967, 1966, 1965, 1964, 1963, 1961, 1960, 1958, 1957, 1955, 1954, 1952, 1951, 1950, 1949, 1948, 1947, 1946, 1945, 1944, 1942, 1940, 1939, 1938, 1937, 1936, 1935, 1934, 1933, 1932, 1931, 1930, 1929, 1928, 1927, 1926, 1925, 1924, 1923, 1921, 1920
4265 COLDWATER CANYON AVE	2014, 2009, 2006, 2004, 2003, 2000, 1999, 1996, 1995, 1994, 1992, 1991, 1990, 1986, 1981, 1980, 1976, 1975, 1972, 1971, 1969, 1967, 1966, 1965, 1964, 1963, 1961, 1960, 1958, 1957, 1955, 1954, 1952, 1951, 1950, 1949, 1948, 1947, 1946, 1945, 1944, 1942, 1940, 1939, 1938, 1937, 1936, 1935, 1934, 1933, 1932, 1931, 1930, 1929, 1928, 1927, 1926, 1925, 1924, 1923, 1921, 1920
4265 COLDWATER CANYON AVE	2006, 2003, 2001, 2000, 1996, 1995, 1992, 1991, 1990, 1986, 1985, 1981, 1980, 1976, 1975, 1972, 1971, 1970, 1969, 1967, 1966, 1965, 1964, 1963, 1962, 1961, 1960, 1958, 1957, 1956, 1955, 1954, 1952, 1951, 1950, 1949, 1948, 1947, 1946, 1945, 1944, 1942, 1940, 1939, 1938, 1937, 1936, 1935, 1934, 1933, 1932, 1931, 1930, 1929, 1928, 1927, 1926, 1925, 1924, 1923, 1921, 1920
4271 COLDWATER CANYON AVE	2014, 2009, 2006, 2004, 2003, 2000, 1999, 1996, 1994, 1992, 1991, 1990, 1986, 1981, 1980, 1976, 1975, 1972, 1971, 1969, 1967, 1966, 1965, 1964, 1963, 1961, 1960, 1958, 1957, 1955, 1954, 1952, 1951, 1950, 1949, 1948, 1947, 1946, 1945, 1944, 1942, 1940, 1939, 1938, 1937, 1936, 1935, 1934, 1933, 1932, 1931, 1930, 1929, 1928, 1927, 1926, 1925, 1924, 1923, 1921, 1920
4271 COLDWATER CANYON AVE	2014, 2009, 2006, 2004, 2003, 2000, 1999, 1996, 1994, 1992, 1991, 1990, 1986, 1981, 1980, 1976, 1975, 1972, 1971, 1969, 1967, 1966, 1965, 1964, 1963, 1961, 1960, 1958, 1957, 1955, 1954, 1952, 1951, 1950, 1949, 1948, 1947, 1946, 1945, 1944, 1942, 1940, 1939, 1938, 1937, 1936, 1935, 1934, 1933, 1932, 1931, 1930, 1929, 1928, 1927, 1926, 1925, 1924, 1923, 1921, 1920
4272 COLDWATER CANYON AVE	2014, 2009, 2006, 2004, 2003, 2001, 2000, 1999, 1996, 1995, 1994, 1992, 1991, 1990, 1986, 1985, 1981, 1980, 1976, 1975, 1972, 1971, 1970, 1969, 1967, 1966, 1965, 1964, 1963, 1962, 1961, 1960, 1958, 1957, 1956, 1955, 1954, 1952, 1951, 1950, 1949, 1948, 1947, 1946, 1945, 1944, 1942, 1939, 1938, 1937, 1936, 1935, 1934, 1933, 1932, 1931, 1930, 1929, 1928, 1927, 1926, 1925, 1924, 1923, 1921, 1920
4272 COLDWATER CANYON AVE	2014, 2009, 2006, 2004, 2003, 2001, 2000, 1999, 1996, 1995, 1994, 1992, 1991, 1990, 1986, 1985, 1981, 1980, 1976, 1975, 1972, 1971, 1970, 1969, 1967, 1966, 1965, 1964, 1963, 1962, 1961, 1960, 1958, 1957, 1956, 1955, 1954, 1952, 1951, 1950, 1949, 1948, 1947, 1946, 1945, 1944, 1942, 1939, 1938, 1937, 1936, 1935, 1934, 1933, 1932, 1931, 1930, 1929, 1928, 1927, 1926, 1925, 1924, 1923, 1921, 1920

FINDINGS

Address Researched	Address Not Identified in Research Source
4274 COLDWATER CANYON AVE	2014, 2009, 2006, 2004, 2003, 2001, 2000, 1999, 1996, 1995, 1994, 1992, 1991, 1990, 1986, 1985, 1981, 1980, 1976, 1975, 1972, 1971, 1970, 1969, 1967, 1966, 1965, 1964, 1963, 1962, 1961, 1960, 1958, 1957, 1956, 1955, 1954, 1952, 1951, 1950, 1949, 1948, 1947, 1946, 1945, 1944, 1942, 1939, 1938, 1937, 1936, 1935, 1934, 1933, 1932, 1931, 1930, 1929, 1928, 1927, 1926, 1925, 1924, 1923, 1921, 1920
4274 COLDWATER CANYON AVE	2014, 2009, 2006, 2004, 2003, 2001, 2000, 1999, 1996, 1995, 1994, 1992, 1991, 1990, 1986, 1985, 1981, 1980, 1976, 1975, 1972, 1971, 1970, 1969, 1967, 1966, 1965, 1964, 1963, 1962, 1961, 1960, 1958, 1957, 1956, 1955, 1954, 1952, 1951, 1950, 1949, 1948, 1947, 1946, 1945, 1944, 1942, 1939, 1938, 1937, 1936, 1935, 1934, 1933, 1932, 1931, 1930, 1929, 1928, 1927, 1926, 1925, 1924, 1923, 1921, 1920
4276 COLDWATER CANYON AVE	2014, 2009, 2006, 2004, 2003, 2001, 2000, 1999, 1996, 1995, 1994, 1992, 1991, 1990, 1986, 1985, 1981, 1980, 1976, 1975, 1972, 1971, 1970, 1969, 1967, 1966, 1965, 1964, 1963, 1962, 1961, 1960, 1958, 1957, 1956, 1955, 1954, 1952, 1951, 1950, 1949, 1948, 1947, 1946, 1945, 1944, 1942, 1939, 1938, 1937, 1936, 1935, 1934, 1933, 1932, 1931, 1930, 1929, 1928, 1927, 1926, 1925, 1924, 1923, 1921, 1920
4276 COLDWATER CANYON AVE	2014, 2009, 2006, 2004, 2003, 2001, 2000, 1999, 1996, 1995, 1994, 1992, 1991, 1990, 1986, 1985, 1981, 1980, 1976, 1975, 1972, 1971, 1970, 1969, 1967, 1966, 1965, 1964, 1963, 1962, 1961, 1960, 1958, 1957, 1956, 1955, 1954, 1952, 1951, 1950, 1949, 1948, 1947, 1946, 1945, 1944, 1942, 1939, 1938, 1937, 1936, 1935, 1934, 1933, 1932, 1931, 1930, 1929, 1928, 1927, 1926, 1925, 1924, 1923, 1921, 1920
4277 COLDWATER CANYON AVE	2014, 2009, 2006, 2004, 2003, 2000, 1999, 1996, 1995, 1994, 1992, 1991, 1990, 1986, 1985, 1981, 1980, 1976, 1975, 1972, 1971, 1969, 1967, 1966, 1965, 1964, 1963, 1961, 1960, 1958, 1957, 1956, 1955, 1954, 1952, 1951, 1950, 1949, 1948, 1947, 1946, 1945, 1944, 1942, 1939, 1938, 1937, 1936, 1935, 1934, 1933, 1932, 1931, 1930, 1929, 1928, 1927, 1926, 1925, 1924, 1923, 1921, 1920
4277 COLDWATER CANYON AVE	2014, 2009, 2006, 2004, 2003, 2000, 1999, 1996, 1995, 1994, 1992, 1991, 1990, 1986, 1985, 1981, 1980, 1976, 1975, 1972, 1971, 1969, 1967, 1966, 1965, 1964, 1963, 1961, 1960, 1958, 1957, 1956, 1955, 1954, 1952, 1951, 1950, 1949, 1948, 1947, 1946, 1945, 1944, 1942, 1939, 1938, 1937, 1936, 1935, 1934, 1933, 1932, 1931, 1930, 1929, 1928, 1927, 1926, 1925, 1924, 1923, 1921, 1920
4283 COLDWATER CANYON AVE	2014, 2009, 2006, 2004, 2003, 2000, 1999, 1996, 1995, 1994, 1992, 1991, 1990, 1986, 1981, 1980, 1976, 1975, 1972, 1971, 1969, 1967, 1966, 1965, 1964, 1963, 1961, 1960, 1958, 1957, 1955, 1954, 1952, 1951, 1949, 1948, 1947, 1946, 1945, 1944, 1942, 1939, 1938, 1937, 1936, 1935, 1934, 1933, 1932, 1931, 1930, 1929, 1928, 1927, 1926, 1925, 1924, 1923, 1921, 1920
4283 COLDWATER CANYON AVE	2014, 2009, 2006, 2004, 2003, 2000, 1999, 1996, 1995, 1994, 1992, 1991, 1990, 1986, 1981, 1980, 1976, 1975, 1972, 1971, 1969, 1967, 1966, 1965, 1964, 1963, 1961, 1960, 1958, 1957, 1955, 1954, 1952, 1951, 1949, 1948, 1947, 1946, 1945, 1944, 1942, 1939, 1938, 1937, 1936, 1935, 1934, 1933, 1932, 1931, 1930, 1929, 1928, 1927, 1926, 1925, 1924, 1923, 1921, 1920
4287 COLDWATER CANYON AVE	2014, 2009, 2006, 2004, 2003, 2000, 1999, 1996, 1995, 1994, 1992, 1991, 1990, 1986, 1985, 1981, 1980, 1976, 1975, 1972, 1971, 1969, 1967, 1966, 1965, 1964, 1963, 1961, 1960, 1958, 1957, 1955, 1954, 1952, 1951, 1949, 1948, 1947, 1946, 1945, 1944, 1942, 1940, 1939, 1938, 1937, 1936, 1935, 1934, 1933, 1932, 1931, 1930, 1929, 1928, 1927, 1926, 1925, 1924, 1923, 1921, 1920
4287 COLDWATER CANYON AVE	2014, 2009, 2006, 2004, 2003, 2000, 1999, 1996, 1995, 1994, 1992, 1991, 1990, 1986, 1985, 1981, 1980, 1976, 1975, 1972, 1971, 1969, 1967, 1966, 1965, 1964, 1963, 1961, 1960, 1958, 1957, 1955, 1954, 1952, 1951, 1949, 1948, 1947, 1946, 1945, 1944, 1942, 1940, 1939, 1938, 1937, 1936, 1935, 1934, 1933, 1932, 1931, 1930, 1929, 1928, 1927, 1926, 1925, 1924, 1923, 1921, 1920

FINDINGS

Address Researched	Address Not Identified in Research Source
4289 COLDWATER CANYON AVE	2014, 2009, 2006, 2004, 2003, 2001, 2000, 1999, 1996, 1995, 1994, 1992, 1991, 1990, 1986, 1985, 1981, 1980, 1976, 1975, 1972, 1971, 1970, 1969, 1967, 1966, 1965, 1964, 1963, 1961, 1960, 1958, 1957, 1956, 1955, 1954, 1952, 1951, 1949, 1948, 1947, 1946, 1945, 1944, 1942, 1940, 1939, 1938, 1937, 1936, 1935, 1934, 1933, 1932, 1931, 1930, 1929, 1928, 1927, 1926, 1925, 1924, 1923, 1921, 1920
4289 COLDWATER CANYON AVE	2014, 2009, 2006, 2004, 2003, 2001, 2000, 1999, 1996, 1995, 1994, 1992, 1991, 1990, 1986, 1985, 1981, 1980, 1976, 1975, 1972, 1971, 1970, 1969, 1967, 1966, 1965, 1964, 1963, 1961, 1960, 1958, 1957, 1956, 1955, 1954, 1952, 1951, 1949, 1948, 1947, 1946, 1945, 1944, 1942, 1940, 1939, 1938, 1937, 1936, 1935, 1934, 1933, 1932, 1931, 1930, 1929, 1928, 1927, 1926, 1925, 1924, 1923, 1921, 1920
4291 COLDWATER CANYON AVE	2014, 2009, 2006, 2004, 2003, 2001, 2000, 1999, 1996, 1995, 1994, 1992, 1991, 1990, 1986, 1985, 1981, 1980, 1976, 1975, 1972, 1971, 1969, 1967, 1966, 1965, 1964, 1963, 1962, 1961, 1960, 1958, 1957, 1955, 1954, 1952, 1951, 1950, 1949, 1948, 1947, 1946, 1945, 1944, 1942, 1940, 1939, 1938, 1937, 1936, 1935, 1934, 1933, 1932, 1931, 1930, 1929, 1928, 1927, 1926, 1925, 1924, 1923, 1921, 1920
4291 COLDWATER CANYON AVE	2014, 2009, 2006, 2004, 2003, 2001, 2000, 1999, 1996, 1995, 1994, 1992, 1991, 1990, 1986, 1985, 1981, 1980, 1976, 1975, 1972, 1971, 1969, 1967, 1966, 1965, 1964, 1963, 1962, 1961, 1960, 1958, 1957, 1955, 1954, 1952, 1951, 1950, 1949, 1948, 1947, 1946, 1945, 1944, 1942, 1940, 1939, 1938, 1937, 1936, 1935, 1934, 1933, 1932, 1931, 1930, 1929, 1928, 1927, 1926, 1925, 1924, 1923, 1921, 1920
4293 COLDWATER CANYON AVE	2014, 2009, 2006, 2004, 2003, 2000, 1999, 1996, 1995, 1994, 1992, 1991, 1990, 1986, 1985, 1981, 1980, 1976, 1975, 1972, 1971, 1969, 1967, 1966, 1965, 1964, 1963, 1961, 1960, 1958, 1957, 1956, 1955, 1954, 1952, 1951, 1950, 1949, 1948, 1947, 1946, 1945, 1944, 1942, 1939, 1938, 1937, 1936, 1935, 1934, 1933, 1932, 1931, 1930, 1929, 1928, 1927, 1926, 1925, 1924, 1923, 1921, 1920
4293 COLDWATER CANYON AVE	2014, 2009, 2006, 2004, 2003, 2000, 1999, 1996, 1995, 1994, 1992, 1991, 1990, 1986, 1985, 1981, 1980, 1976, 1975, 1972, 1971, 1969, 1967, 1966, 1965, 1964, 1963, 1961, 1960, 1958, 1957, 1956, 1955, 1954, 1952, 1951, 1950, 1949, 1948, 1947, 1946, 1945, 1944, 1942, 1939, 1938, 1937, 1936, 1935, 1934, 1933, 1932, 1931, 1930, 1929, 1928, 1927, 1926, 1925, 1924, 1923, 1921, 1920
4294 COLDWATER CANYON AVE	2014, 2009, 2006, 2004, 2003, 2000, 1999, 1996, 1995, 1994, 1992, 1991, 1990, 1986, 1985, 1981, 1980, 1976, 1975, 1972, 1971, 1970, 1969, 1967, 1966, 1965, 1964, 1963, 1962, 1961, 1960, 1958, 1957, 1956, 1955, 1954, 1952, 1951, 1950, 1949, 1948, 1947, 1946, 1945, 1944, 1940, 1939, 1938, 1937, 1936, 1935, 1934, 1933, 1932, 1931, 1930, 1929, 1928, 1927, 1926, 1925, 1924, 1923, 1921, 1920
4294 COLDWATER CANYON AVE	2014, 2009, 2006, 2004, 2003, 2000, 1999, 1996, 1995, 1994, 1992, 1991, 1990, 1986, 1985, 1981, 1980, 1976, 1975, 1972, 1971, 1970, 1969, 1967, 1966, 1965, 1964, 1963, 1962, 1961, 1960, 1958, 1957, 1956, 1955, 1954, 1952, 1951, 1950, 1949, 1948, 1947, 1946, 1945, 1944, 1940, 1939, 1938, 1937, 1936, 1935, 1934, 1933, 1932, 1931, 1930, 1929, 1928, 1927, 1926, 1925, 1924, 1923, 1921, 1920
4296 COLDWATER CANYON AVE	2014, 2009, 2006, 2004, 2003, 2000, 1999, 1996, 1995, 1994, 1992, 1991, 1990, 1986, 1985, 1981, 1980, 1976, 1975, 1972, 1971, 1969, 1967, 1966, 1965, 1964, 1963, 1962, 1961, 1960, 1958, 1957, 1956, 1955, 1954, 1952, 1951, 1950, 1949, 1948, 1947, 1946, 1945, 1944, 1942, 1940, 1939, 1938, 1937, 1936, 1935, 1934, 1933, 1932, 1931, 1930, 1929, 1928, 1927, 1926, 1925, 1924, 1923, 1921, 1920
4296 COLDWATER CANYON AVE	2014, 2009, 2006, 2004, 2003, 2000, 1999, 1996, 1995, 1994, 1992, 1991, 1990, 1986, 1985, 1981, 1980, 1976, 1975, 1972, 1971, 1969, 1967, 1966, 1965, 1964, 1963, 1962, 1961, 1960, 1958, 1957, 1956, 1955, 1954, 1952, 1951, 1950, 1949, 1948, 1947, 1946, 1945, 1944, 1942, 1940, 1939, 1938, 1937, 1936, 1935, 1934, 1933, 1932, 1931, 1930, 1929, 1928, 1927, 1926, 1925, 1924, 1923, 1921, 1920
4297 COLDWATER CANYON AVE	2014, 2009, 2006, 2004, 2003, 2000, 1999, 1996, 1995, 1994, 1992, 1991, 1990, 1986, 1985, 1981, 1980, 1976, 1975, 1972, 1971, 1970, 1969, 1967, 1966, 1965, 1964, 1963, 1962, 1961, 1960, 1958, 1957, 1956, 1955, 1954, 1952, 1951, 1950, 1949, 1948, 1947, 1946, 1945, 1944, 1942, 1939, 1938, 1937, 1936, 1935, 1934, 1933, 1932, 1931, 1930, 1929, 1928, 1927, 1926, 1925, 1924, 1923, 1921, 1920

FINDINGS

Address Researched	Address Not Identified in Research Source
4297 COLDWATER CANYON AVE	2014, 2009, 2006, 2004, 2003, 2000, 1999, 1996, 1995, 1994, 1992, 1991, 1990, 1986, 1985, 1981, 1980, 1976, 1975, 1972, 1971, 1970, 1969, 1967, 1966, 1965, 1964, 1963, 1962, 1961, 1960, 1958, 1957, 1956, 1955, 1954, 1952, 1951, 1950, 1949, 1948, 1947, 1946, 1945, 1944, 1942, 1939, 1938, 1937, 1936, 1935, 1934, 1933, 1932, 1931, 1930, 1929, 1928, 1927, 1926, 1925, 1924, 1923, 1921, 1920
4298 COLDWATER CANYON AVE	2014, 2009, 2006, 2004, 2003, 2000, 1999, 1996, 1995, 1994, 1992, 1991, 1990, 1986, 1985, 1981, 1980, 1976, 1975, 1972, 1971, 1970, 1969, 1967, 1966, 1965, 1964, 1963, 1962, 1961, 1960, 1958, 1957, 1956, 1955, 1954, 1952, 1951, 1950, 1949, 1948, 1947, 1946, 1945, 1944, 1942, 1940, 1939, 1938, 1937, 1936, 1935, 1934, 1933, 1932, 1931, 1930, 1929, 1928, 1927, 1926, 1925, 1924, 1923, 1921, 1920
4298 COLDWATER CANYON AVE	2014, 2009, 2006, 2004, 2003, 2000, 1999, 1996, 1995, 1994, 1992, 1991, 1990, 1986, 1985, 1981, 1980, 1976, 1975, 1972, 1971, 1970, 1969, 1967, 1966, 1965, 1964, 1963, 1962, 1961, 1960, 1958, 1957, 1956, 1955, 1954, 1952, 1951, 1950, 1949, 1948, 1947, 1946, 1945, 1944, 1942, 1940, 1939, 1938, 1937, 1936, 1935, 1934, 1933, 1932, 1931, 1930, 1929, 1928, 1927, 1926, 1925, 1924, 1923, 1921, 1920
4299 COLDWATER CANYON AVE	2014, 2009, 2006, 2004, 2003, 2001, 2000, 1999, 1996, 1995, 1994, 1992, 1991, 1990, 1986, 1985, 1981, 1980, 1976, 1972, 1971, 1969, 1967, 1966, 1965, 1964, 1963, 1961, 1960, 1958, 1957, 1956, 1955, 1954, 1952, 1951, 1949, 1948, 1947, 1946, 1945, 1944, 1942, 1940, 1939, 1938, 1937, 1936, 1935, 1934, 1933, 1932, 1931, 1930, 1929, 1928, 1927, 1926, 1925, 1924, 1923, 1921, 1920
4299 COLDWATER CANYON AVE	2014, 2009, 2006, 2004, 2003, 2001, 2000, 1999, 1996, 1995, 1994, 1992, 1991, 1990, 1986, 1985, 1981, 1980, 1976, 1972, 1971, 1969, 1967, 1966, 1965, 1964, 1963, 1961, 1960, 1958, 1957, 1956, 1955, 1954, 1952, 1951, 1949, 1948, 1947, 1946, 1945, 1944, 1942, 1940, 1939, 1938, 1937, 1936, 1935, 1934, 1933, 1932, 1931, 1930, 1929, 1928, 1927, 1926, 1925, 1924, 1923, 1921, 1920
4302 COLDWATER CANYON AVE	2014, 2009, 2006, 2004, 2003, 2001, 2000, 1999, 1996, 1995, 1994, 1992, 1991, 1990, 1986, 1985, 1981, 1980, 1976, 1975, 1972, 1971, 1969, 1967, 1966, 1965, 1964, 1963, 1961, 1960, 1958, 1957, 1955, 1954, 1952, 1951, 1949, 1948, 1947, 1946, 1945, 1944, 1942, 1939, 1938, 1937, 1936, 1935, 1934, 1933, 1932, 1931, 1930, 1929, 1928, 1927, 1926, 1925, 1924, 1923, 1921, 1920
4302 COLDWATER CANYON AVE	2014, 2009, 2006, 2004, 2003, 2001, 2000, 1999, 1996, 1995, 1994, 1992, 1991, 1990, 1986, 1985, 1981, 1980, 1976, 1975, 1972, 1971, 1969, 1967, 1966, 1965, 1964, 1963, 1961, 1960, 1958, 1957, 1955, 1954, 1952, 1951, 1949, 1948, 1947, 1946, 1945, 1944, 1942, 1939, 1938, 1937, 1936, 1935, 1934, 1933, 1932, 1931, 1930, 1929, 1928, 1927, 1926, 1925, 1924, 1923, 1921, 1920
4303 COLDWATER CANYON AVE	2014, 2009, 2006, 2004, 2003, 2000, 1999, 1996, 1995, 1994, 1992, 1991, 1990, 1986, 1981, 1980, 1976, 1975, 1972, 1971, 1970, 1969, 1967, 1966, 1965, 1964, 1963, 1962, 1961, 1960, 1958, 1957, 1955, 1954, 1952, 1951, 1949, 1948, 1947, 1946, 1945, 1944, 1942, 1940, 1939, 1938, 1937, 1936, 1935, 1934, 1933, 1932, 1931, 1930, 1929, 1928, 1927, 1926, 1925, 1924, 1923, 1921, 1920
4303 COLDWATER CANYON AVE	2014, 2009, 2006, 2004, 2003, 2000, 1999, 1996, 1995, 1994, 1992, 1991, 1990, 1986, 1981, 1980, 1976, 1975, 1972, 1971, 1970, 1969, 1967, 1966, 1965, 1964, 1963, 1962, 1961, 1960, 1958, 1957, 1955, 1954, 1952, 1951, 1949, 1948, 1947, 1946, 1945, 1944, 1942, 1940, 1939, 1938, 1937, 1936, 1935, 1934, 1933, 1932, 1931, 1930, 1929, 1928, 1927, 1926, 1925, 1924, 1923, 1921, 1920
4304 COLDWATER CANYON AVE	2014, 2009, 2006, 2004, 2003, 2000, 1999, 1996, 1995, 1994, 1992, 1991, 1990, 1986, 1981, 1980, 1976, 1975, 1972, 1971, 1970, 1969, 1967, 1966, 1965, 1964, 1963, 1961, 1960, 1958, 1957, 1955, 1954, 1952, 1951, 1949, 1948, 1947, 1946, 1945, 1944, 1942, 1940, 1939, 1938, 1937, 1936, 1935, 1934, 1933, 1932, 1931, 1930, 1929, 1928, 1927, 1926, 1925, 1924, 1923, 1921, 1920

FINDINGS

Address Researched	Address Not Identified in Research Source
4304 COLDWATER CANYON AVE	2014, 2009, 2006, 2004, 2003, 2000, 1999, 1996, 1995, 1994, 1992, 1991, 1990, 1986, 1981, 1980, 1976, 1975, 1972, 1971, 1970, 1969, 1967, 1966, 1965, 1964, 1963, 1961, 1960, 1958, 1957, 1955, 1954, 1952, 1951, 1949, 1948, 1947, 1946, 1945, 1944, 1942, 1940, 1939, 1938, 1937, 1936, 1935, 1934, 1933, 1932, 1931, 1930, 1929, 1928, 1927, 1926, 1925, 1924, 1923, 1921, 1920
4307 COLDWATER CANYON AVE	2014, 2009, 2006, 2004, 2003, 2000, 1999, 1996, 1995, 1994, 1992, 1991, 1990, 1986, 1981, 1980, 1976, 1975, 1972, 1971, 1970, 1969, 1967, 1966, 1965, 1964, 1963, 1962, 1961, 1960, 1958, 1957, 1955, 1954, 1952, 1951, 1949, 1948, 1947, 1946, 1945, 1944, 1942, 1940, 1939, 1938, 1937, 1936, 1935, 1934, 1933, 1932, 1931, 1930, 1929, 1928, 1927, 1926, 1925, 1924, 1923, 1921, 1920
4307 COLDWATER CANYON AVE	2014, 2009, 2006, 2004, 2003, 2000, 1999, 1996, 1995, 1994, 1992, 1991, 1990, 1986, 1981, 1980, 1976, 1975, 1972, 1971, 1970, 1969, 1967, 1966, 1965, 1964, 1963, 1962, 1961, 1960, 1958, 1957, 1955, 1954, 1952, 1951, 1949, 1948, 1947, 1946, 1945, 1944, 1942, 1940, 1939, 1938, 1937, 1936, 1935, 1934, 1933, 1932, 1931, 1930, 1929, 1928, 1927, 1926, 1925, 1924, 1923, 1921, 1920
4310 COLDWATER CANYON AVE	2014, 2009, 2006, 2004, 2003, 2000, 1999, 1996, 1995, 1994, 1992, 1991, 1990, 1986, 1985, 1981, 1980, 1976, 1975, 1972, 1971, 1970, 1969, 1967, 1966, 1965, 1964, 1963, 1962, 1961, 1960, 1958, 1957, 1955, 1954, 1952, 1951, 1949, 1948, 1947, 1946, 1945, 1944, 1942, 1939, 1938, 1937, 1936, 1935, 1934, 1933, 1932, 1931, 1930, 1929, 1928, 1927, 1926, 1925, 1924, 1923, 1921, 1920
4310 COLDWATER CANYON AVE	2014, 2009, 2006, 2004, 2003, 2000, 1999, 1996, 1995, 1994, 1992, 1991, 1990, 1986, 1985, 1981, 1980, 1976, 1975, 1972, 1971, 1970, 1969, 1967, 1966, 1965, 1964, 1963, 1962, 1961, 1960, 1958, 1957, 1955, 1954, 1952, 1951, 1949, 1948, 1947, 1946, 1945, 1944, 1942, 1940, 1939, 1938, 1937, 1936, 1935, 1934, 1933, 1932, 1931, 1930, 1929, 1928, 1927, 1926, 1925, 1924, 1923, 1921, 1920
4311 COLDWATER CANYON AVE	2014, 2009, 2006, 2004, 2003, 2000, 1999, 1996, 1995, 1994, 1992, 1991, 1990, 1986, 1981, 1980, 1976, 1972, 1971, 1969, 1966, 1965, 1964, 1963, 1961, 1960, 1958, 1957, 1955, 1954, 1952, 1951, 1949, 1948, 1947, 1946, 1945, 1944, 1942, 1940, 1939, 1938, 1937, 1936, 1935, 1934, 1933, 1932, 1931, 1930, 1929, 1928, 1927, 1926, 1925, 1924, 1923, 1921, 1920
4311 COLDWATER CANYON AVE	2014, 2009, 2006, 2004, 2003, 2000, 1999, 1996, 1995, 1994, 1992, 1991, 1990, 1986, 1981, 1980, 1976, 1972, 1971, 1969, 1966, 1965, 1964, 1963, 1961, 1960, 1958, 1957, 1955, 1954, 1952, 1951, 1949, 1948, 1947, 1946, 1945, 1944, 1942, 1940, 1939, 1938, 1937, 1936, 1935, 1934, 1933, 1932, 1931, 1930, 1929, 1928, 1927, 1926, 1925, 1924, 1923, 1921, 1920
4312 COLDWATER CANYON AVE	2014, 2009, 2006, 2004, 2003, 2000, 1999, 1996, 1995, 1994, 1992, 1991, 1990, 1986, 1985, 1981, 1980, 1976, 1975, 1972, 1971, 1969, 1967, 1966, 1965, 1964, 1963, 1962, 1961, 1960, 1958, 1957, 1955, 1954, 1952, 1951, 1950, 1949, 1948, 1947, 1946, 1945, 1944, 1942, 1940, 1939, 1938, 1937, 1936, 1935, 1934, 1933, 1932, 1931, 1930, 1929, 1928, 1927, 1926, 1925, 1924, 1923, 1921, 1920
4312 COLDWATER CANYON AVE	2014, 2009, 2006, 2004, 2003, 2000, 1999, 1996, 1995, 1994, 1992, 1991, 1990, 1986, 1985, 1981, 1980, 1976, 1975, 1972, 1971, 1969, 1967, 1966, 1965, 1964, 1963, 1962, 1961, 1960, 1958, 1957, 1955, 1954, 1952, 1951, 1950, 1949, 1948, 1947, 1946, 1945, 1944, 1942, 1940, 1939, 1938, 1937, 1936, 1935, 1934, 1933, 1932, 1931, 1930, 1929, 1928, 1927, 1926, 1925, 1924, 1923, 1921, 1920
4315 COLDWATER CANYON AVE	2014, 2009, 2006, 2004, 2003, 2000, 1999, 1996, 1995, 1994, 1992, 1991, 1990, 1986, 1981, 1980, 1976, 1972, 1971, 1969, 1967, 1966, 1965, 1964, 1963, 1961, 1960, 1958, 1957, 1955, 1954, 1952, 1951, 1949, 1948, 1947, 1946, 1945, 1944, 1942, 1940, 1939, 1938, 1937, 1936, 1935, 1934, 1933, 1932, 1931, 1930, 1929, 1928, 1927, 1926, 1925, 1924, 1923, 1921, 1920
4315 COLDWATER CANYON AVE	2014, 2009, 2006, 2004, 2003, 2000, 1999, 1996, 1995, 1994, 1992, 1991, 1990, 1986, 1981, 1980, 1976, 1972, 1971, 1969, 1967, 1966, 1965, 1964, 1963, 1961, 1960, 1958, 1957, 1955, 1954, 1952, 1951, 1949, 1948, 1947, 1946, 1945, 1944, 1942, 1939, 1938, 1937, 1936, 1935, 1934, 1933, 1932, 1931, 1930, 1929, 1928, 1927, 1926, 1925, 1924, 1923, 1921, 1920

FINDINGS

Address Researched	Address Not Identified in Research Source
4316 COLDWATER CANYON AVE	2014, 2009, 2006, 2004, 2003, 2000, 1999, 1996, 1995, 1994, 1992, 1991, 1990, 1986, 1981, 1980, 1976, 1972, 1971, 1969, 1967, 1966, 1965, 1964, 1963, 1961, 1960, 1958, 1957, 1955, 1954, 1952, 1951, 1949, 1948, 1947, 1946, 1945, 1944, 1942, 1939, 1938, 1937, 1936, 1935, 1934, 1933, 1932, 1931, 1930, 1929, 1928, 1927, 1926, 1925, 1924, 1923, 1921, 1920
4320 COLDWATER CANYON AVE	2014, 2009, 2006, 2004, 2003, 2000, 1999, 1996, 1995, 1994, 1992, 1990, 1986, 1985, 1981, 1980, 1976, 1975, 1972, 1971, 1970, 1969, 1967, 1966, 1965, 1964, 1963, 1962, 1961, 1960, 1958, 1957, 1956, 1955, 1954, 1952, 1951, 1950, 1949, 1948, 1947, 1946, 1945, 1944, 1942, 1940, 1939, 1938, 1937, 1936, 1935, 1934, 1933, 1932, 1931, 1930, 1929, 1928, 1927, 1926, 1925, 1924, 1923, 1921, 1920
4321 COLDWATER CANYON AVE	2014, 2009, 2006, 2004, 2003, 2000, 1999, 1996, 1995, 1994, 1992, 1991, 1990, 1986, 1985, 1981, 1980, 1976, 1975, 1972, 1971, 1970, 1969, 1967, 1966, 1965, 1964, 1963, 1961, 1960, 1958, 1957, 1955, 1954, 1952, 1951, 1949, 1948, 1947, 1946, 1945, 1944, 1942, 1939, 1938, 1937, 1936, 1935, 1934, 1933, 1932, 1931, 1930, 1929, 1928, 1927, 1926, 1925, 1924, 1923, 1921, 1920
4321 COLDWATER CANYON AVE	2014, 2009, 2006, 2004, 2003, 2000, 1999, 1996, 1995, 1994, 1992, 1991, 1990, 1986, 1985, 1981, 1980, 1976, 1975, 1972, 1971, 1970, 1969, 1967, 1966, 1965, 1964, 1963, 1961, 1960, 1958, 1957, 1955, 1954, 1952, 1951, 1949, 1948, 1947, 1946, 1945, 1944, 1942, 1940, 1939, 1938, 1937, 1936, 1935, 1934, 1933, 1932, 1931, 1930, 1929, 1928, 1927, 1926, 1925, 1924, 1923, 1921, 1920
4324 COLDWATER CANYON AVE	2014, 2009, 2006, 2004, 2003, 2001, 2000, 1999, 1996, 1995, 1994, 1992, 1991, 1990, 1986, 1985, 1981, 1980, 1976, 1972, 1971, 1969, 1967, 1966, 1965, 1964, 1963, 1961, 1960, 1958, 1957, 1955, 1954, 1952, 1951, 1949, 1948, 1947, 1946, 1945, 1944, 1942, 1939, 1938, 1937, 1936, 1935, 1934, 1933, 1932, 1931, 1930, 1929, 1928, 1927, 1926, 1925, 1924, 1923, 1921, 1920
4325 COLDWATER CANYON AVE	2014, 2009, 2006, 2004, 2003, 2000, 1999, 1996, 1995, 1994, 1992, 1991, 1990, 1986, 1985, 1981, 1980, 1976, 1975, 1972, 1971, 1969, 1967, 1966, 1965, 1964, 1963, 1962, 1961, 1960, 1958, 1957, 1956, 1955, 1954, 1952, 1951, 1949, 1948, 1947, 1946, 1945, 1944, 1942, 1939, 1938, 1937, 1936, 1935, 1934, 1933, 1932, 1931, 1930, 1929, 1928, 1927, 1926, 1925, 1924, 1923, 1921, 1920
4325 COLDWATER CANYON AVE	2014, 2009, 2006, 2004, 2003, 2000, 1999, 1996, 1995, 1994, 1992, 1991, 1990, 1986, 1985, 1981, 1980, 1976, 1975, 1972, 1971, 1969, 1967, 1966, 1965, 1964, 1963, 1962, 1961, 1960, 1958, 1957, 1956, 1955, 1954, 1952, 1951, 1949, 1948, 1947, 1946, 1945, 1944, 1942, 1940, 1939, 1938, 1937, 1936, 1935, 1934, 1933, 1932, 1931, 1930, 1929, 1928, 1927, 1926, 1925, 1924, 1923, 1921, 1920
4326 COLDWATER CANYON AVE	2014, 2009, 2006, 2004, 2003, 2000, 1999, 1996, 1995, 1994, 1992, 1991, 1990, 1986, 1981, 1980, 1976, 1975, 1972, 1971, 1970, 1969, 1967, 1966, 1965, 1964, 1963, 1961, 1960, 1958, 1957, 1955, 1954, 1952, 1951, 1949, 1948, 1947, 1946, 1945, 1944, 1942, 1939, 1938, 1937, 1936, 1935, 1934, 1933, 1932, 1931, 1930, 1929, 1928, 1927, 1926, 1925, 1924, 1923, 1921, 1920
4331 COLDWATER CANYON AVE	2014, 2009, 2006, 2004, 2003, 2000, 1999, 1996, 1995, 1994, 1992, 1991, 1990, 1986, 1981, 1980, 1976, 1975, 1972, 1971, 1969, 1967, 1966, 1965, 1964, 1963, 1961, 1960, 1958, 1957, 1955, 1954, 1952, 1951, 1949, 1948, 1947, 1946, 1945, 1944, 1942, 1939, 1938, 1937, 1936, 1935, 1934, 1933, 1932, 1931, 1930, 1929, 1928, 1927, 1926, 1925, 1924, 1923, 1921, 1920
4332 COLDWATER CANYON AVE	2014, 2009, 2006, 2004, 2003, 2000, 1999, 1996, 1995, 1994, 1992, 1991, 1990, 1986, 1981, 1980, 1976, 1975, 1972, 1971, 1970, 1969, 1967, 1966, 1965, 1964, 1963, 1961, 1960, 1958, 1957, 1955, 1954, 1952, 1951, 1949, 1948, 1947, 1946, 1945, 1944, 1942, 1939, 1938, 1937, 1936, 1935, 1934, 1933, 1932, 1931, 1930, 1929, 1928, 1927, 1926, 1925, 1924, 1923, 1921, 1920
12822 VENTURA BLVD	2006, 2003, 2001, 2000, 1999, 1996, 1995, 1994, 1992, 1991, 1990, 1986, 1985, 1981, 1980, 1976, 1975, 1972, 1971, 1970, 1969, 1967, 1966, 1965, 1964, 1963, 1962, 1961, 1960, 1958, 1957, 1956, 1955, 1954, 1952, 1951, 1950, 1949, 1948, 1947, 1946, 1945, 1944, 1942, 1940, 1939, 1938, 1937, 1936, 1935, 1934, 1933, 1932, 1931, 1930, 1929, 1928, 1927, 1926, 1925, 1924, 1923, 1921, 1920

FINDINGS

Address Researched	Address Not Identified in Research Source
12822 VENTURA BLVD	2006, 2003, 2001, 2000, 1999, 1996, 1995, 1994, 1992, 1991, 1990, 1986, 1985, 1981, 1980, 1976, 1975, 1972, 1971, 1970, 1969, 1967, 1966, 1965, 1964, 1963, 1962, 1961, 1960, 1958, 1957, 1956, 1955, 1954, 1952, 1951, 1950, 1949, 1948, 1947, 1946, 1945, 1944, 1942, 1940, 1939, 1938, 1937, 1936, 1935, 1934, 1933, 1932, 1931, 1930, 1929, 1928, 1927, 1926, 1925, 1924, 1923, 1921, 1920
12824 VENTURA BLVD	2006, 2004, 2003, 2001, 2000, 1996, 1995, 1992, 1991, 1990, 1986, 1985, 1981, 1980, 1976, 1975, 1972, 1971, 1970, 1969, 1967, 1966, 1965, 1964, 1963, 1962, 1961, 1960, 1958, 1957, 1956, 1955, 1954, 1952, 1951, 1950, 1949, 1948, 1947, 1946, 1945, 1944, 1942, 1940, 1939, 1938, 1937, 1936, 1935, 1934, 1933, 1932, 1931, 1930, 1929, 1928, 1927, 1926, 1925, 1924, 1923, 1921, 1920
12824 VENTURA BLVD	2006, 2004, 2003, 2001, 2000, 1996, 1995, 1992, 1991, 1990, 1986, 1985, 1981, 1980, 1976, 1975, 1972, 1971, 1970, 1969, 1967, 1966, 1965, 1964, 1963, 1962, 1961, 1960, 1958, 1957, 1956, 1955, 1954, 1952, 1951, 1950, 1949, 1948, 1947, 1946, 1945, 1944, 1942, 1940, 1939, 1938, 1937, 1936, 1935, 1934, 1933, 1932, 1931, 1930, 1929, 1928, 1927, 1926, 1925, 1924, 1923, 1921, 1920
12824 VENTURA BLVD	2014, 2009, 2004, 2003, 2000, 1999, 1996, 1995, 1994, 1992, 1990, 1986, 1985, 1981, 1980, 1976, 1975, 1972, 1971, 1970, 1969, 1967, 1966, 1965, 1964, 1963, 1962, 1961, 1960, 1958, 1957, 1956, 1955, 1954, 1952, 1951, 1950, 1949, 1948, 1947, 1946, 1945, 1944, 1942, 1940, 1939, 1938, 1937, 1936, 1935, 1934, 1933, 1932, 1931, 1930, 1929, 1928, 1927, 1926, 1925, 1924, 1923, 1921, 1920
12824 VENTURA BLVD	2014, 2009, 2004, 2003, 2000, 1999, 1996, 1995, 1994, 1992, 1990, 1986, 1985, 1981, 1980, 1976, 1975, 1972, 1971, 1970, 1969, 1967, 1966, 1965, 1964, 1963, 1962, 1961, 1960, 1958, 1957, 1956, 1955, 1954, 1952, 1951, 1950, 1949, 1948, 1947, 1946, 1945, 1944, 1942, 1940, 1939, 1938, 1937, 1936, 1935, 1934, 1933, 1932, 1931, 1930, 1929, 1928, 1927, 1926, 1925, 1924, 1923, 1921, 1920
12829 VENTURA BLVD	2014, 2009, 2006, 2004, 2003, 2001, 2000, 1999, 1996, 1995, 1994, 1992, 1991, 1990, 1986, 1985, 1981, 1980, 1976, 1975, 1972, 1971, 1970, 1969, 1967, 1966, 1965, 1964, 1963, 1962, 1961, 1960, 1958, 1957, 1956, 1955, 1954, 1952, 1951, 1950, 1949, 1948, 1947, 1946, 1945, 1944, 1942, 1939, 1938, 1937, 1936, 1934, 1933, 1932, 1931, 1930, 1929, 1928, 1927, 1926, 1925, 1924, 1923, 1921, 1920
12829 VENTURA BLVD	2014, 2009, 2006, 2004, 2003, 2001, 2000, 1999, 1996, 1995, 1994, 1992, 1991, 1990, 1986, 1985, 1981, 1980, 1976, 1975, 1972, 1971, 1970, 1969, 1967, 1966, 1965, 1964, 1963, 1962, 1961, 1960, 1958, 1957, 1956, 1955, 1954, 1952, 1951, 1950, 1949, 1948, 1947, 1946, 1945, 1944, 1942, 1939, 1938, 1937, 1936, 1934, 1933, 1932, 1931, 1930, 1929, 1928, 1927, 1926, 1925, 1924, 1923, 1921, 1920
12833 VENTURA BLVD	2014, 2009, 2004, 2003, 2000, 1999, 1996, 1994, 1992, 1972, 1970, 1969, 1966, 1965, 1964, 1963, 1961, 1960, 1958, 1957, 1956, 1955, 1954, 1952, 1951, 1950, 1949, 1948, 1947, 1946, 1945, 1944, 1942, 1940, 1939, 1938, 1937, 1936, 1935, 1934, 1933, 1932, 1931, 1930, 1929, 1928, 1927, 1926, 1925, 1924, 1923, 1921, 1920
12833 VENTURA BLVD	2014, 2009, 2004, 2003, 2000, 1999, 1996, 1994, 1992, 1972, 1970, 1969, 1966, 1965, 1964, 1963, 1961, 1960, 1958, 1957, 1956, 1955, 1954, 1952, 1951, 1950, 1949, 1948, 1947, 1946, 1945, 1944, 1942, 1940, 1939, 1938, 1937, 1936, 1935, 1934, 1933, 1932, 1931, 1930, 1929, 1928, 1927, 1926, 1925, 1924, 1923, 1921, 1920
12833 VENTURA BLVD	2006, 2004, 2003, 2001, 2000, 1996, 1995, 1992, 1991, 1990, 1986, 1985, 1981, 1980, 1976, 1975, 1972, 1971, 1970, 1969, 1967, 1966, 1965, 1964, 1963, 1962, 1961, 1960, 1958, 1957, 1956, 1955, 1954, 1952, 1951, 1950, 1949, 1948, 1947, 1946, 1945, 1944, 1942, 1940, 1939, 1938, 1937, 1936, 1935, 1934, 1933, 1932, 1931, 1930, 1929, 1928, 1927, 1926, 1925, 1924, 1923, 1921, 1920
12833 VENTURA BLVD	2006, 2004, 2003, 2001, 2000, 1996, 1995, 1992, 1991, 1990, 1986, 1985, 1981, 1980, 1976, 1975, 1972, 1971, 1970, 1969, 1967, 1966, 1965, 1964, 1963, 1962, 1961, 1960, 1958, 1957, 1956, 1955, 1954, 1952, 1951, 1950, 1949, 1948, 1947, 1946, 1945, 1944, 1942, 1940, 1939, 1938, 1937, 1936, 1935, 1934, 1933, 1932, 1931, 1930, 1929, 1928, 1927, 1926, 1925, 1924, 1923, 1921, 1920

FINDINGS

Address Researched	Address Not Identified in Research Source
12836 VENTURA BLVD	2014, 2009, 2006, 2004, 2003, 2000, 1999, 1996, 1995, 1994, 1992, 1991, 1990, 1986, 1985, 1981, 1980, 1976, 1975, 1972, 1971, 1970, 1969, 1967, 1966, 1965, 1964, 1963, 1962, 1961, 1960, 1958, 1957, 1956, 1955, 1954, 1952, 1951, 1949, 1948, 1947, 1946, 1945, 1944, 1942, 1940, 1939, 1938, 1937, 1936, 1935, 1934, 1933, 1932, 1931, 1930, 1929, 1928, 1927, 1926, 1925, 1924, 1923, 1921, 1920
12836 VENTURA BLVD	2014, 2009, 2006, 2004, 2003, 2000, 1999, 1996, 1995, 1994, 1992, 1991, 1990, 1986, 1985, 1981, 1980, 1976, 1975, 1972, 1971, 1970, 1969, 1967, 1966, 1965, 1964, 1963, 1962, 1961, 1960, 1958, 1957, 1956, 1955, 1954, 1952, 1951, 1949, 1948, 1947, 1946, 1945, 1944, 1942, 1940, 1939, 1938, 1937, 1936, 1935, 1934, 1933, 1932, 1931, 1930, 1929, 1928, 1927, 1926, 1925, 1924, 1923, 1921, 1920
12837 VENTURA BLVD	2014, 2009, 2006, 2004, 2003, 2000, 1999, 1996, 1995, 1994, 1992, 1991, 1990, 1986, 1981, 1976, 1975, 1972, 1971, 1970, 1969, 1967, 1966, 1965, 1964, 1963, 1962, 1961, 1960, 1958, 1957, 1956, 1955, 1954, 1952, 1951, 1950, 1949, 1948, 1947, 1946, 1945, 1944, 1942, 1940, 1939, 1938, 1937, 1936, 1935, 1934, 1933, 1932, 1931, 1930, 1929, 1928, 1927, 1926, 1925, 1924, 1923, 1921, 1920
12837 VENTURA BLVD	2014, 2009, 2006, 2004, 2003, 2000, 1999, 1996, 1995, 1994, 1992, 1991, 1990, 1986, 1981, 1976, 1975, 1972, 1971, 1970, 1969, 1967, 1966, 1965, 1964, 1963, 1962, 1961, 1960, 1958, 1957, 1956, 1955, 1954, 1952, 1951, 1950, 1949, 1948, 1947, 1946, 1945, 1944, 1942, 1940, 1939, 1938, 1937, 1936, 1935, 1934, 1933, 1932, 1931, 1930, 1929, 1928, 1927, 1926, 1925, 1924, 1923, 1921, 1920
12840 VENTURA BLVD	2014, 2009, 2006, 2004, 2003, 2000, 1999, 1996, 1994, 1992, 1990, 1986, 1981, 1976, 1975, 1972, 1971, 1970, 1969, 1967, 1966, 1965, 1964, 1963, 1962, 1961, 1960, 1958, 1957, 1956, 1955, 1954, 1952, 1951, 1950, 1949, 1948, 1947, 1946, 1945, 1944, 1942, 1940, 1939, 1938, 1937, 1936, 1935, 1934, 1933, 1932, 1931, 1930, 1929, 1928, 1927, 1926, 1925, 1924, 1923, 1921, 1920
12840 VENTURA BLVD	2014, 2009, 2006, 2004, 2003, 2000, 1999, 1996, 1994, 1992, 1990, 1986, 1981, 1976, 1975, 1972, 1971, 1970, 1969, 1967, 1966, 1965, 1964, 1963, 1962, 1961, 1960, 1958, 1957, 1956, 1955, 1954, 1952, 1951, 1950, 1949, 1948, 1947, 1946, 1945, 1944, 1942, 1940, 1939, 1938, 1937, 1936, 1935, 1934, 1933, 1932, 1931, 1930, 1929, 1928, 1927, 1926, 1925, 1924, 1923, 1921, 1920
12840 VENTURA BLVD	2014, 2009, 2006, 2004, 2003, 2001, 2000, 1996, 1995, 1992, 1991, 1990, 1986, 1985, 1981, 1980, 1976, 1975, 1972, 1971, 1970, 1969, 1967, 1966, 1965, 1964, 1963, 1962, 1961, 1960, 1958, 1957, 1956, 1955, 1954, 1952, 1951, 1950, 1949, 1948, 1947, 1946, 1945, 1944, 1942, 1940, 1939, 1938, 1937, 1936, 1935, 1934, 1933, 1932, 1931, 1930, 1929, 1928, 1927, 1926, 1925, 1924, 1923, 1921, 1920
12840 VENTURA BLVD	2014, 2009, 2006, 2004, 2003, 2001, 2000, 1996, 1995, 1992, 1991, 1990, 1986, 1985, 1981, 1980, 1976, 1975, 1972, 1971, 1970, 1969, 1967, 1966, 1965, 1964, 1963, 1962, 1961, 1960, 1958, 1957, 1956, 1955, 1954, 1952, 1951, 1950, 1949, 1948, 1947, 1946, 1945, 1944, 1942, 1940, 1939, 1938, 1937, 1936, 1935, 1934, 1933, 1932, 1931, 1930, 1929, 1928, 1927, 1926, 1925, 1924, 1923, 1921, 1920
12842 VENTURA BLVD	2014, 2006, 2003, 2001, 2000, 1996, 1995, 1992, 1991, 1990, 1986, 1985, 1981, 1980, 1976, 1975, 1972, 1971, 1970, 1969, 1967, 1966, 1965, 1964, 1963, 1962, 1961, 1960, 1958, 1957, 1956, 1955, 1954, 1952, 1951, 1950, 1949, 1948, 1947, 1946, 1945, 1944, 1942, 1940, 1939, 1938, 1937, 1936, 1935, 1934, 1933, 1932, 1931, 1930, 1929, 1928, 1927, 1926, 1925, 1924, 1923, 1921, 1920
12842 VENTURA BLVD	2014, 2006, 2003, 2001, 2000, 1996, 1995, 1992, 1991, 1990, 1986, 1985, 1981, 1980, 1976, 1975, 1972, 1971, 1970, 1969, 1967, 1966, 1965, 1964, 1963, 1962, 1961, 1960, 1958, 1957, 1956, 1955, 1954, 1952, 1951, 1950, 1949, 1948, 1947, 1946, 1945, 1944, 1942, 1940, 1939, 1938, 1937, 1936, 1935, 1934, 1933, 1932, 1931, 1930, 1929, 1928, 1927, 1926, 1925, 1924, 1923, 1921, 1920
12842 VENTURA BLVD	2014, 2009, 2006, 2004, 2003, 2000, 1999, 1996, 1994, 1992, 1990, 1986, 1981, 1976, 1975, 1972, 1971, 1970, 1969, 1967, 1966, 1965, 1964, 1963, 1962, 1961, 1960, 1958, 1957, 1956, 1955, 1954, 1952, 1951, 1950, 1949, 1948, 1947, 1946, 1945, 1944, 1942, 1940, 1939, 1938, 1937, 1936, 1935, 1934, 1933, 1932, 1931, 1930, 1929, 1928, 1927, 1926, 1925, 1924, 1923, 1921, 1920

FINDINGS

Address Researched	Address Not Identified in Research Source
12842 VENTURA BLVD	2014, 2009, 2006, 2004, 2003, 2000, 1999, 1996, 1994, 1992, 1990, 1986, 1981, 1976, 1975, 1972, 1971, 1970, 1969, 1967, 1966, 1965, 1964, 1963, 1962, 1961, 1960, 1958, 1957, 1956, 1955, 1954, 1952, 1951, 1950, 1949, 1948, 1947, 1946, 1945, 1944, 1942, 1940, 1939, 1938, 1937, 1936, 1935, 1934, 1933, 1932, 1931, 1930, 1929, 1928, 1927, 1926, 1925, 1924, 1923, 1921, 1920
12850 VENTURA BLVD	2014, 2009, 2006, 2004, 2003, 2001, 2000, 1999, 1996, 1995, 1994, 1992, 1991, 1990, 1986, 1985, 1981, 1980, 1976, 1975, 1972, 1971, 1970, 1969, 1967, 1966, 1965, 1964, 1963, 1962, 1961, 1960, 1958, 1957, 1956, 1955, 1954, 1952, 1951, 1950, 1949, 1948, 1947, 1946, 1945, 1944, 1942, 1940, 1939, 1938, 1937, 1936, 1934, 1933, 1932, 1931, 1930, 1929, 1928, 1927, 1926, 1925, 1924, 1923, 1921, 1920
12850 VENTURA BLVD	2014, 2009, 2006, 2004, 2003, 2001, 2000, 1999, 1996, 1995, 1994, 1992, 1991, 1990, 1986, 1985, 1981, 1980, 1976, 1975, 1972, 1971, 1970, 1969, 1967, 1966, 1965, 1964, 1963, 1962, 1961, 1960, 1958, 1957, 1956, 1955, 1954, 1952, 1951, 1950, 1949, 1948, 1947, 1946, 1945, 1944, 1942, 1940, 1939, 1938, 1937, 1936, 1934, 1933, 1932, 1931, 1930, 1929, 1928, 1927, 1926, 1925, 1924, 1923, 1921, 1920
12855 VENTURA BLVD	2014, 2009, 2006, 2004, 2003, 2001, 2000, 1999, 1996, 1995, 1994, 1992, 1991, 1990, 1986, 1985, 1981, 1980, 1976, 1975, 1972, 1971, 1970, 1969, 1967, 1966, 1965, 1964, 1963, 1961, 1960, 1958, 1957, 1956, 1955, 1954, 1952, 1951, 1950, 1949, 1948, 1947, 1946, 1945, 1944, 1942, 1939, 1938, 1937, 1936, 1934, 1933, 1932, 1931, 1930, 1929, 1928, 1927, 1926, 1925, 1924, 1923, 1921, 1920
12855 VENTURA BLVD	2014, 2009, 2006, 2004, 2003, 2001, 2000, 1999, 1996, 1995, 1994, 1992, 1991, 1990, 1986, 1985, 1981, 1980, 1976, 1975, 1972, 1971, 1970, 1969, 1967, 1966, 1965, 1964, 1963, 1961, 1960, 1958, 1957, 1956, 1955, 1954, 1952, 1951, 1950, 1949, 1948, 1947, 1946, 1945, 1944, 1942, 1939, 1938, 1937, 1936, 1934, 1933, 1932, 1931, 1930, 1929, 1928, 1927, 1926, 1925, 1924, 1923, 1921, 1920
12855 VENTURA WAY	2014, 2009, 2006, 2004, 2003, 2001, 2000, 1999, 1996, 1995, 1994, 1992, 1991, 1990, 1986, 1985, 1981, 1980, 1976, 1975, 1972, 1971, 1970, 1969, 1967, 1966, 1965, 1964, 1963, 1961, 1960, 1958, 1957, 1955, 1954, 1952, 1951, 1950, 1949, 1948, 1947, 1946, 1945, 1944, 1942, 1940, 1939, 1938, 1937, 1936, 1935, 1934, 1933, 1932, 1931, 1930, 1929, 1928, 1927, 1926, 1925, 1924, 1923, 1921, 1920
12855 VENTURA WAY	2014, 2009, 2006, 2004, 2003, 2001, 2000, 1999, 1996, 1995, 1994, 1992, 1991, 1990, 1986, 1985, 1981, 1980, 1976, 1975, 1972, 1971, 1970, 1969, 1967, 1966, 1965, 1964, 1963, 1961, 1960, 1958, 1957, 1955, 1954, 1952, 1951, 1950, 1949, 1948, 1947, 1946, 1945, 1944, 1942, 1940, 1939, 1938, 1937, 1936, 1935, 1934, 1933, 1932, 1931, 1930, 1929, 1928, 1927, 1926, 1925, 1924, 1923, 1921, 1920
12859 VENTURA BLVD	2014, 2009, 2006, 2004, 2003, 2001, 2000, 1999, 1996, 1995, 1994, 1992, 1991, 1990, 1986, 1985, 1981, 1980, 1976, 1975, 1972, 1971, 1970, 1969, 1967, 1966, 1965, 1964, 1963, 1962, 1961, 1960, 1958, 1957, 1956, 1955, 1954, 1952, 1951, 1950, 1949, 1948, 1947, 1946, 1945, 1944, 1942, 1939, 1938, 1937, 1936, 1935, 1934, 1933, 1932, 1931, 1930, 1929, 1928, 1927, 1926, 1925, 1924, 1923, 1921, 1920
12859 VENTURA BLVD	2014, 2009, 2006, 2004, 2003, 2001, 2000, 1999, 1996, 1995, 1994, 1992, 1991, 1990, 1986, 1985, 1981, 1980, 1976, 1975, 1972, 1971, 1970, 1969, 1967, 1966, 1965, 1964, 1963, 1962, 1961, 1960, 1958, 1957, 1956, 1955, 1954, 1952, 1951, 1950, 1949, 1948, 1947, 1946, 1945, 1944, 1942, 1939, 1938, 1937, 1936, 1935, 1934, 1933, 1932, 1931, 1930, 1929, 1928, 1927, 1926, 1925, 1924, 1923, 1921, 1920
12863 VENTURA BLVD	2014, 2009, 2004, 2003, 2000, 1999, 1996, 1994, 1992, 1990, 1986, 1985, 1981, 1976, 1975, 1972, 1971, 1970, 1969, 1967, 1966, 1965, 1964, 1963, 1962, 1961, 1960, 1958, 1957, 1956, 1955, 1954, 1952, 1951, 1950, 1949, 1948, 1947, 1946, 1945, 1944, 1942, 1940, 1939, 1938, 1937, 1936, 1935, 1934, 1933, 1932, 1931, 1930, 1929, 1928, 1927, 1926, 1925, 1924, 1923, 1921, 1920

FINDINGS

Address Researched	Address Not Identified in Research Source
12863 VENTURA BLVD	2014, 2009, 2004, 2003, 2000, 1999, 1996, 1994, 1992, 1990, 1986, 1985, 1981, 1976, 1975, 1972, 1971, 1970, 1969, 1967, 1966, 1965, 1964, 1963, 1962, 1961, 1960, 1958, 1957, 1956, 1955, 1954, 1952, 1951, 1950, 1949, 1948, 1947, 1946, 1945, 1944, 1942, 1940, 1939, 1938, 1937, 1936, 1935, 1934, 1933, 1932, 1931, 1930, 1929, 1928, 1927, 1926, 1925, 1924, 1923, 1921, 1920
12863 VENTURA BLVD	2006, 2003, 2001, 2000, 1996, 1995, 1992, 1991, 1990, 1986, 1985, 1981, 1980, 1976, 1975, 1972, 1971, 1970, 1969, 1967, 1966, 1965, 1964, 1963, 1962, 1961, 1960, 1958, 1957, 1956, 1955, 1954, 1952, 1951, 1950, 1949, 1948, 1947, 1946, 1945, 1944, 1942, 1940, 1939, 1938, 1937, 1936, 1935, 1934, 1933, 1932, 1931, 1930, 1929, 1928, 1927, 1926, 1925, 1924, 1923, 1921, 1920
12863 VENTURA BLVD	2006, 2003, 2001, 2000, 1996, 1995, 1992, 1991, 1990, 1986, 1985, 1981, 1980, 1976, 1975, 1972, 1971, 1970, 1969, 1967, 1966, 1965, 1964, 1963, 1962, 1961, 1960, 1958, 1957, 1956, 1955, 1954, 1952, 1951, 1950, 1949, 1948, 1947, 1946, 1945, 1944, 1942, 1940, 1939, 1938, 1937, 1936, 1935, 1934, 1933, 1932, 1931, 1930, 1929, 1928, 1927, 1926, 1925, 1924, 1923, 1921, 1920
12864 VENTURA BLVD	2014, 2009, 2006, 2004, 2003, 2001, 2000, 1999, 1996, 1995, 1994, 1992, 1991, 1990, 1986, 1985, 1981, 1980, 1976, 1975, 1972, 1971, 1970, 1969, 1967, 1966, 1965, 1964, 1963, 1962, 1961, 1960, 1958, 1957, 1956, 1955, 1954, 1952, 1951, 1950, 1949, 1948, 1947, 1946, 1945, 1944, 1942, 1939, 1938, 1937, 1936, 1935, 1934, 1933, 1932, 1931, 1930, 1929, 1928, 1927, 1926, 1925, 1924, 1923, 1921, 1920
12864 VENTURA BLVD	2014, 2009, 2006, 2004, 2003, 2001, 2000, 1999, 1996, 1995, 1994, 1992, 1991, 1990, 1986, 1985, 1981, 1980, 1976, 1975, 1972, 1971, 1970, 1969, 1967, 1966, 1965, 1964, 1963, 1962, 1961, 1960, 1958, 1957, 1956, 1955, 1954, 1952, 1951, 1950, 1949, 1948, 1947, 1946, 1945, 1944, 1942, 1939, 1938, 1937, 1936, 1935, 1934, 1933, 1932, 1931, 1930, 1929, 1928, 1927, 1926, 1925, 1924, 1923, 1921, 1920
12900 VENTURA BLVD	2009, 2006, 2004, 2003, 2001, 2000, 1999, 1996, 1995, 1994, 1992, 1991, 1990, 1986, 1985, 1981, 1980, 1976, 1975, 1972, 1971, 1970, 1969, 1967, 1966, 1965, 1964, 1963, 1962, 1961, 1960, 1958, 1957, 1956, 1955, 1954, 1952, 1951, 1950, 1949, 1948, 1947, 1946, 1945, 1944, 1942, 1940, 1939, 1938, 1937, 1936, 1935, 1934, 1933, 1932, 1931, 1930, 1929, 1928, 1927, 1926, 1925, 1924, 1923, 1921, 1920
12900 VENTURA BLVD	2009, 2006, 2004, 2003, 2001, 2000, 1999, 1996, 1995, 1994, 1992, 1991, 1990, 1986, 1985, 1981, 1980, 1976, 1975, 1972, 1971, 1970, 1969, 1967, 1966, 1965, 1964, 1963, 1962, 1961, 1960, 1958, 1957, 1956, 1955, 1954, 1952, 1951, 1950, 1949, 1948, 1947, 1946, 1945, 1944, 1942, 1940, 1939, 1938, 1937, 1936, 1935, 1934, 1933, 1932, 1931, 1930, 1929, 1928, 1927, 1926, 1925, 1924, 1923, 1921, 1920
12903 DICKENS ST	2009, 2006, 2003, 2001, 2000, 1999, 1996, 1995, 1994, 1992, 1991, 1990, 1986, 1985, 1981, 1980, 1976, 1975, 1972, 1971, 1970, 1969, 1967, 1966, 1965, 1964, 1963, 1962, 1961, 1960, 1958, 1957, 1956, 1955, 1954, 1952, 1951, 1950, 1949, 1948, 1947, 1946, 1945, 1944, 1942, 1940, 1939, 1938, 1937, 1936, 1935, 1934, 1933, 1932, 1931, 1930, 1929, 1928, 1927, 1926, 1925, 1924, 1923, 1921, 1920
12903 DICKENS ST	2014, 2009, 2004, 2003, 2000, 1999, 1996, 1995, 1994, 1992, 1991, 1990, 1986, 1981, 1976, 1975, 1972, 1971, 1969, 1967, 1966, 1965, 1964, 1963, 1962, 1961, 1960, 1958, 1957, 1955, 1954, 1952, 1951, 1949, 1948, 1947, 1946, 1945, 1944, 1942, 1940, 1939, 1938, 1937, 1936, 1935, 1934, 1933, 1932, 1931, 1930, 1929, 1928, 1927, 1926, 1925, 1924, 1923, 1921, 1920
12904 VENTURA BLVD	2014, 2009, 2006, 2004, 2003, 2000, 1999, 1996, 1995, 1994, 1992, 1990, 1986, 1985, 1981, 1980, 1976, 1975, 1972, 1971, 1970, 1969, 1967, 1966, 1965, 1964, 1963, 1961, 1960, 1958, 1957, 1956, 1955, 1954, 1952, 1951, 1950, 1949, 1948, 1947, 1946, 1945, 1944, 1942, 1940, 1939, 1938, 1937, 1936, 1935, 1934, 1933, 1932, 1931, 1930, 1929, 1928, 1927, 1926, 1925, 1924, 1923, 1921, 1920

FINDINGS

Address Researched	Address Not Identified in Research Source
12904 VENTURA BLVD	2014, 2009, 2006, 2004, 2003, 2000, 1999, 1996, 1995, 1994, 1992, 1990, 1986, 1985, 1981, 1980, 1976, 1975, 1972, 1971, 1970, 1969, 1967, 1966, 1965, 1964, 1963, 1961, 1960, 1958, 1957, 1956, 1955, 1954, 1952, 1951, 1950, 1949, 1948, 1947, 1946, 1945, 1944, 1942, 1940, 1939, 1938, 1937, 1936, 1935, 1934, 1933, 1932, 1931, 1930, 1929, 1928, 1927, 1926, 1925, 1924, 1923, 1921, 1920
12904 VENTURA BLVD	2006, 2004, 2003, 2001, 2000, 1999, 1996, 1995, 1992, 1991, 1990, 1986, 1985, 1981, 1980, 1976, 1975, 1972, 1971, 1970, 1969, 1967, 1966, 1965, 1964, 1963, 1962, 1961, 1960, 1958, 1957, 1956, 1955, 1954, 1952, 1951, 1950, 1949, 1948, 1947, 1946, 1945, 1944, 1942, 1940, 1939, 1938, 1937, 1936, 1935, 1934, 1933, 1932, 1931, 1930, 1929, 1928, 1927, 1926, 1925, 1924, 1923, 1921, 1920
12904 VENTURA BLVD	2006, 2004, 2003, 2001, 2000, 1999, 1996, 1995, 1992, 1991, 1990, 1986, 1985, 1981, 1980, 1976, 1975, 1972, 1971, 1970, 1969, 1967, 1966, 1965, 1964, 1963, 1962, 1961, 1960, 1958, 1957, 1956, 1955, 1954, 1952, 1951, 1950, 1949, 1948, 1947, 1946, 1945, 1944, 1942, 1940, 1939, 1938, 1937, 1936, 1935, 1934, 1933, 1932, 1931, 1930, 1929, 1928, 1927, 1926, 1925, 1924, 1923, 1921, 1920
12905 VENTURA BLVD	2006, 2003, 2001, 2000, 1996, 1995, 1992, 1991, 1990, 1986, 1985, 1981, 1980, 1976, 1975, 1972, 1971, 1970, 1969, 1967, 1966, 1965, 1964, 1963, 1962, 1961, 1960, 1958, 1957, 1956, 1955, 1954, 1952, 1951, 1950, 1949, 1948, 1947, 1946, 1945, 1944, 1942, 1940, 1939, 1938, 1937, 1936, 1935, 1934, 1933, 1932, 1931, 1930, 1929, 1928, 1927, 1926, 1925, 1924, 1923, 1921, 1920
12905 VENTURA BLVD	2006, 2003, 2001, 2000, 1996, 1995, 1992, 1991, 1990, 1986, 1985, 1981, 1980, 1976, 1975, 1972, 1971, 1970, 1969, 1967, 1966, 1965, 1964, 1963, 1962, 1961, 1960, 1958, 1957, 1956, 1955, 1954, 1952, 1951, 1950, 1949, 1948, 1947, 1946, 1945, 1944, 1942, 1940, 1939, 1938, 1937, 1936, 1935, 1934, 1933, 1932, 1931, 1930, 1929, 1928, 1927, 1926, 1925, 1924, 1923, 1921, 1920
12905 VENTURA BLVD	2014, 2009, 2004, 2003, 2001, 1999, 1996, 1994, 1992, 1990, 1986, 1981, 1976, 1972, 1971, 1970, 1969, 1967, 1966, 1965, 1964, 1963, 1961, 1960, 1958, 1957, 1956, 1955, 1954, 1952, 1951, 1949, 1948, 1947, 1946, 1945, 1944, 1942, 1940, 1939, 1938, 1937, 1936, 1935, 1934, 1933, 1932, 1931, 1930, 1929, 1928, 1927, 1926, 1925, 1924, 1923, 1921, 1920
12905 VENTURA BLVD	2014, 2009, 2004, 2003, 2001, 1999, 1996, 1994, 1992, 1990, 1986, 1981, 1976, 1972, 1971, 1970, 1969, 1967, 1966, 1965, 1964, 1963, 1961, 1960, 1958, 1957, 1956, 1955, 1954, 1952, 1951, 1949, 1948, 1947, 1946, 1945, 1944, 1942, 1940, 1939, 1938, 1937, 1936, 1935, 1934, 1933, 1932, 1931, 1930, 1929, 1928, 1927, 1926, 1925, 1924, 1923, 1921, 1920
12905 VENTURA WAY	2014, 2009, 2006, 2004, 2003, 2001, 2000, 1999, 1996, 1995, 1994, 1992, 1991, 1990, 1986, 1985, 1981, 1980, 1976, 1975, 1972, 1971, 1969, 1967, 1966, 1965, 1964, 1963, 1962, 1961, 1960, 1958, 1957, 1956, 1955, 1954, 1952, 1951, 1949, 1948, 1947, 1946, 1945, 1944, 1942, 1940, 1939, 1938, 1937, 1936, 1935, 1934, 1933, 1932, 1931, 1930, 1929, 1928, 1927, 1926, 1925, 1924, 1923, 1921, 1920
12905 VENTURA WAY	2014, 2009, 2006, 2004, 2003, 2001, 2000, 1999, 1996, 1995, 1994, 1992, 1991, 1990, 1986, 1985, 1981, 1980, 1976, 1975, 1972, 1971, 1969, 1967, 1966, 1965, 1964, 1963, 1962, 1961, 1960, 1958, 1957, 1956, 1955, 1954, 1952, 1951, 1949, 1948, 1947, 1946, 1945, 1944, 1942, 1940, 1939, 1938, 1937, 1936, 1935, 1934, 1933, 1932, 1931, 1930, 1929, 1928, 1927, 1926, 1925, 1924, 1923, 1921, 1920
12911 DICKENS ST	2014, 2009, 2004, 2003, 2000, 1999, 1996, 1995, 1994, 1992, 1990, 1986, 1981, 1976, 1975, 1972, 1971, 1969, 1967, 1966, 1965, 1964, 1963, 1961, 1960, 1958, 1957, 1955, 1954, 1952, 1951, 1949, 1948, 1947, 1946, 1945, 1944, 1942, 1940, 1939, 1938, 1937, 1936, 1935, 1934, 1933, 1932, 1931, 1930, 1929, 1928, 1927, 1926, 1925, 1924, 1923, 1921, 1920

FINDINGS

Address Researched	Address Not Identified in Research Source
12911 DICKENS ST	2014, 2009, 2006, 2003, 2001, 2000, 1999, 1996, 1995, 1994, 1992, 1991, 1990, 1986, 1985, 1981, 1980, 1976, 1975, 1972, 1971, 1970, 1969, 1967, 1966, 1965, 1964, 1963, 1962, 1961, 1960, 1958, 1957, 1956, 1955, 1954, 1952, 1951, 1950, 1949, 1948, 1947, 1946, 1945, 1944, 1942, 1940, 1939, 1938, 1937, 1936, 1935, 1934, 1933, 1932, 1931, 1930, 1929, 1928, 1927, 1926, 1925, 1924, 1923, 1921, 1920
12912 DICKENS ST	2006, 2003, 2001, 2000, 1996, 1995, 1994, 1992, 1991, 1990, 1986, 1985, 1981, 1980, 1976, 1975, 1972, 1971, 1970, 1969, 1967, 1966, 1965, 1964, 1963, 1962, 1961, 1960, 1958, 1957, 1956, 1955, 1954, 1952, 1951, 1950, 1949, 1948, 1947, 1946, 1945, 1944, 1942, 1940, 1939, 1938, 1937, 1936, 1935, 1934, 1933, 1932, 1931, 1930, 1929, 1928, 1927, 1926, 1925, 1924, 1923, 1921, 1920
12912 DICKENS ST	2014, 2009, 2004, 2003, 2000, 1999, 1996, 1995, 1994, 1992, 1991, 1990, 1986, 1985, 1981, 1980, 1976, 1975, 1972, 1971, 1970, 1969, 1967, 1966, 1965, 1964, 1963, 1962, 1961, 1960, 1958, 1957, 1956, 1955, 1954, 1952, 1951, 1950, 1949, 1948, 1947, 1946, 1945, 1944, 1942, 1940, 1939, 1938, 1937, 1936, 1935, 1934, 1933, 1932, 1931, 1930, 1929, 1928, 1927, 1926, 1925, 1924, 1923, 1921, 1920
12914 VALLEYHEART DR	2014, 2009, 2006, 2004, 2003, 2001, 2000, 1999, 1996, 1995, 1994, 1992, 1991, 1990, 1986, 1985, 1981, 1980, 1976, 1972, 1971, 1970, 1969, 1967, 1966, 1965, 1964, 1963, 1962, 1961, 1960, 1958, 1957, 1956, 1955, 1954, 1952, 1951, 1950, 1949, 1948, 1947, 1946, 1945, 1944, 1942, 1940, 1939, 1938, 1937, 1936, 1935, 1934, 1933, 1932, 1931, 1930, 1929, 1928, 1927, 1926, 1925, 1924, 1923, 1921, 1920
12914 VALLEYHEART DR	2014, 2009, 2004, 2003, 2001, 2000, 1999, 1996, 1995, 1994, 1992, 1991, 1990, 1986, 1981, 1980, 1976, 1972, 1971, 1970, 1969, 1967, 1966, 1965, 1964, 1963, 1962, 1961, 1960, 1958, 1957, 1956, 1955, 1954, 1952, 1951, 1950, 1949, 1948, 1947, 1946, 1945, 1944, 1942, 1940, 1939, 1938, 1937, 1936, 1935, 1934, 1933, 1932, 1931, 1930, 1929, 1928, 1927, 1926, 1925, 1924, 1923, 1921, 1920
12914 VALLEYHEART DR	2006, 2003, 2001, 2000, 1996, 1995, 1992, 1991, 1990, 1986, 1985, 1981, 1980, 1976, 1975, 1972, 1971, 1970, 1969, 1967, 1966, 1965, 1964, 1963, 1962, 1961, 1960, 1958, 1957, 1956, 1955, 1954, 1952, 1951, 1950, 1949, 1948, 1947, 1946, 1945, 1944, 1942, 1940, 1939, 1938, 1937, 1936, 1935, 1934, 1933, 1932, 1931, 1930, 1929, 1928, 1927, 1926, 1925, 1924, 1923, 1921, 1920
12914 VENTURA BLVD	2014, 2009, 2006, 2004, 2003, 2000, 1999, 1996, 1995, 1994, 1992, 1991, 1990, 1986, 1985, 1981, 1980, 1972, 1971, 1970, 1969, 1966, 1965, 1964, 1963, 1962, 1961, 1960, 1958, 1957, 1956, 1955, 1954, 1952, 1951, 1950, 1949, 1948, 1947, 1946, 1945, 1944, 1942, 1940, 1939, 1938, 1937, 1936, 1935, 1934, 1933, 1932, 1931, 1930, 1929, 1928, 1927, 1926, 1925, 1924, 1923, 1921, 1920
12914 VENTURA BLVD	2014, 2009, 2006, 2004, 2003, 2000, 1999, 1996, 1995, 1994, 1992, 1991, 1990, 1986, 1985, 1981, 1980, 1972, 1971, 1970, 1969, 1966, 1965, 1964, 1963, 1962, 1961, 1960, 1958, 1957, 1956, 1955, 1954, 1952, 1951, 1950, 1949, 1948, 1947, 1946, 1945, 1944, 1942, 1940, 1939, 1938, 1937, 1936, 1935, 1934, 1933, 1932, 1931, 1930, 1929, 1928, 1927, 1926, 1925, 1924, 1923, 1921, 1920
12915 VENTURA BLVD	2014, 2009, 2004, 2003, 1999, 1996, 1995, 1994, 1992, 1991, 1986, 1981, 1980, 1976, 1975, 1972, 1971, 1970, 1969, 1967, 1966, 1965, 1964, 1963, 1962, 1961, 1960, 1958, 1957, 1956, 1955, 1954, 1952, 1951, 1949, 1948, 1947, 1946, 1945, 1944, 1942, 1940, 1939, 1938, 1937, 1936, 1935, 1934, 1933, 1932, 1931, 1930, 1929, 1928, 1927, 1926, 1925, 1924, 1923, 1921, 1920
12915 VENTURA BLVD	2014, 2009, 2004, 2003, 1999, 1996, 1995, 1994, 1992, 1991, 1986, 1981, 1980, 1976, 1975, 1972, 1971, 1970, 1969, 1967, 1966, 1965, 1964, 1963, 1962, 1961, 1960, 1958, 1957, 1956, 1955, 1954, 1952, 1951, 1949, 1948, 1947, 1946, 1945, 1944, 1942, 1940, 1939, 1938, 1937, 1936, 1935, 1934, 1933, 1932, 1931, 1930, 1929, 1928, 1927, 1926, 1925, 1924, 1923, 1921, 1920

FINDINGS

Address Researched	Address Not Identified in Research Source
12915 VENTURA BLVD	2006, 2003, 2001, 2000, 1996, 1995, 1992, 1991, 1990, 1986, 1985, 1981, 1980, 1976, 1975, 1972, 1971, 1970, 1969, 1967, 1966, 1965, 1964, 1963, 1962, 1961, 1960, 1958, 1957, 1956, 1955, 1954, 1952, 1951, 1950, 1949, 1948, 1947, 1946, 1945, 1944, 1942, 1940, 1939, 1938, 1937, 1936, 1935, 1934, 1933, 1932, 1931, 1930, 1929, 1928, 1927, 1926, 1925, 1924, 1923, 1921, 1920
12915 VENTURA BLVD	2006, 2003, 2001, 2000, 1996, 1995, 1992, 1991, 1990, 1986, 1985, 1981, 1980, 1976, 1975, 1972, 1971, 1970, 1969, 1967, 1966, 1965, 1964, 1963, 1962, 1961, 1960, 1958, 1957, 1956, 1955, 1954, 1952, 1951, 1950, 1949, 1948, 1947, 1946, 1945, 1944, 1942, 1940, 1939, 1938, 1937, 1936, 1935, 1934, 1933, 1932, 1931, 1930, 1929, 1928, 1927, 1926, 1925, 1924, 1923, 1921, 1920
12915 VENTURA WAY	2014, 2009, 2006, 2004, 2003, 2001, 2000, 1999, 1996, 1995, 1994, 1992, 1991, 1990, 1986, 1985, 1981, 1980, 1976, 1972, 1971, 1969, 1967, 1966, 1965, 1964, 1963, 1962, 1961, 1960, 1958, 1957, 1956, 1955, 1954, 1952, 1951, 1950, 1949, 1948, 1947, 1946, 1945, 1944, 1942, 1940, 1939, 1938, 1937, 1936, 1935, 1934, 1933, 1932, 1931, 1930, 1929, 1928, 1927, 1926, 1925, 1924, 1923, 1921, 1920
12915 VENTURA WAY	2014, 2009, 2006, 2004, 2003, 2001, 2000, 1999, 1996, 1995, 1994, 1992, 1991, 1990, 1986, 1985, 1981, 1980, 1976, 1972, 1971, 1969, 1967, 1966, 1965, 1964, 1963, 1962, 1961, 1960, 1958, 1957, 1956, 1955, 1954, 1952, 1951, 1950, 1949, 1948, 1947, 1946, 1945, 1944, 1942, 1940, 1939, 1938, 1937, 1936, 1935, 1934, 1933, 1932, 1931, 1930, 1929, 1928, 1927, 1926, 1925, 1924, 1923, 1921, 1920
12916 VENTURA BLVD	2014, 2006, 2004, 2003, 2001, 2000, 1999, 1996, 1995, 1994, 1992, 1991, 1990, 1986, 1985, 1981, 1980, 1976, 1975, 1972, 1971, 1970, 1969, 1967, 1966, 1965, 1964, 1963, 1962, 1961, 1960, 1958, 1957, 1956, 1955, 1954, 1952, 1951, 1950, 1949, 1948, 1947, 1946, 1945, 1944, 1942, 1940, 1939, 1938, 1937, 1936, 1935, 1934, 1933, 1932, 1931, 1930, 1929, 1928, 1927, 1926, 1925, 1924, 1923, 1921, 1920
12916 VENTURA BLVD	2014, 2006, 2004, 2003, 2001, 2000, 1999, 1996, 1995, 1994, 1992, 1991, 1990, 1986, 1985, 1981, 1980, 1976, 1975, 1972, 1971, 1970, 1969, 1967, 1966, 1965, 1964, 1963, 1962, 1961, 1960, 1958, 1957, 1956, 1955, 1954, 1952, 1951, 1950, 1949, 1948, 1947, 1946, 1945, 1944, 1942, 1940, 1939, 1938, 1937, 1936, 1935, 1934, 1933, 1932, 1931, 1930, 1929, 1928, 1927, 1926, 1925, 1924, 1923, 1921, 1920
12917 DICKENS ST	2006, 2003, 2001, 2000, 1996, 1995, 1992, 1991, 1990, 1986, 1985, 1981, 1980, 1976, 1975, 1972, 1971, 1970, 1969, 1967, 1966, 1965, 1964, 1963, 1962, 1961, 1960, 1958, 1957, 1956, 1955, 1954, 1952, 1951, 1950, 1949, 1948, 1947, 1946, 1945, 1944, 1942, 1940, 1939, 1938, 1937, 1936, 1935, 1934, 1933, 1932, 1931, 1930, 1929, 1928, 1927, 1926, 1925, 1924, 1923, 1921, 1920
12917 DICKENS ST	2014, 2009, 2004, 2003, 2000, 1999, 1996, 1995, 1994, 1992, 1990, 1986, 1985, 1981, 1976, 1975, 1972, 1971, 1970, 1969, 1967, 1966, 1965, 1964, 1963, 1962, 1961, 1960, 1958, 1957, 1956, 1955, 1954, 1952, 1951, 1950, 1949, 1948, 1947, 1946, 1945, 1944, 1942, 1940, 1939, 1938, 1937, 1936, 1935, 1934, 1933, 1932, 1931, 1930, 1929, 1928, 1927, 1926, 1925, 1924, 1923, 1921, 1920
12918 VALLEYHEART DR	2014, 2009, 2006, 2004, 2003, 2001, 2000, 1999, 1996, 1995, 1994, 1992, 1991, 1990, 1986, 1981, 1980, 1976, 1972, 1971, 1970, 1969, 1967, 1966, 1965, 1964, 1963, 1962, 1961, 1960, 1958, 1957, 1956, 1955, 1954, 1952, 1951, 1950, 1949, 1948, 1947, 1946, 1945, 1944, 1942, 1940, 1939, 1938, 1937, 1936, 1935, 1934, 1933, 1932, 1931, 1930, 1929, 1928, 1927, 1926, 1925, 1924, 1923, 1921, 1920
12919 VENTURA BLVD	2014, 2009, 2006, 2004, 2003, 2000, 1999, 1996, 1995, 1994, 1992, 1991, 1990, 1986, 1985, 1981, 1980, 1976, 1975, 1972, 1971, 1970, 1969, 1967, 1966, 1965, 1964, 1963, 1962, 1961, 1960, 1958, 1957, 1956, 1955, 1954, 1952, 1951, 1949, 1948, 1947, 1946, 1945, 1944, 1942, 1940, 1939, 1938, 1937, 1936, 1934, 1933, 1932, 1931, 1930, 1928, 1927, 1926, 1925, 1924, 1923, 1921, 1920

FINDINGS

Address Researched	Address Not Identified in Research Source
12919 VENTURA BLVD	2014, 2009, 2006, 2004, 2003, 1999, 1996, 1995, 1994, 1992, 1991, 1990, 1986, 1985, 1981, 1980, 1976, 1975, 1972, 1971, 1970, 1969, 1967, 1966, 1965, 1964, 1963, 1962, 1961, 1960, 1958, 1957, 1956, 1955, 1954, 1952, 1951, 1949, 1948, 1947, 1946, 1945, 1944, 1942, 1940, 1939, 1938, 1937, 1936, 1934, 1933, 1932, 1931, 1930, 1928, 1927, 1926, 1925, 1924, 1923, 1921, 1920
12920 DICKENS ST	2014, 2009, 2004, 2003, 2000, 1999, 1996, 1995, 1994, 1992, 1991, 1990, 1986, 1985, 1981, 1980, 1975, 1972, 1971, 1969, 1967, 1966, 1965, 1964, 1963, 1961, 1960, 1958, 1957, 1955, 1954, 1952, 1951, 1949, 1948, 1947, 1946, 1945, 1944, 1942, 1940, 1939, 1938, 1937, 1936, 1935, 1934, 1933, 1932, 1931, 1930, 1929, 1928, 1927, 1926, 1925, 1924, 1923, 1921, 1920
12920 DICKENS ST	2006, 2003, 2001, 2000, 1996, 1995, 1994, 1992, 1991, 1990, 1986, 1985, 1981, 1980, 1976, 1975, 1972, 1971, 1970, 1969, 1967, 1966, 1965, 1964, 1963, 1962, 1961, 1960, 1958, 1957, 1956, 1955, 1954, 1952, 1951, 1950, 1949, 1948, 1947, 1946, 1945, 1944, 1942, 1940, 1939, 1938, 1937, 1936, 1935, 1934, 1933, 1932, 1931, 1930, 1929, 1928, 1927, 1926, 1925, 1924, 1923, 1921, 1920
12921 DICKENS ST	2006, 2003, 2001, 2000, 1996, 1995, 1992, 1991, 1990, 1986, 1985, 1981, 1980, 1976, 1975, 1972, 1971, 1970, 1969, 1967, 1966, 1965, 1964, 1963, 1962, 1961, 1960, 1958, 1957, 1956, 1955, 1954, 1952, 1951, 1950, 1949, 1948, 1947, 1946, 1945, 1944, 1942, 1940, 1939, 1938, 1937, 1936, 1935, 1934, 1933, 1932, 1931, 1930, 1929, 1928, 1927, 1926, 1925, 1924, 1923, 1921, 1920
12921 DICKENS ST	2014, 2009, 2004, 2003, 2000, 1999, 1996, 1994, 1992, 1990, 1986, 1981, 1976, 1975, 1972, 1971, 1969, 1967, 1966, 1965, 1964, 1963, 1961, 1960, 1958, 1957, 1955, 1954, 1952, 1951, 1949, 1948, 1947, 1946, 1945, 1944, 1942, 1940, 1939, 1938, 1937, 1936, 1935, 1934, 1933, 1932, 1931, 1930, 1929, 1928, 1927, 1926, 1925, 1924, 1923, 1921, 1920
12924 VENTURA BLVD	2014, 2009, 2006, 2004, 2003, 2000, 1999, 1996, 1995, 1994, 1992, 1991, 1990, 1986, 1985, 1980, 1976, 1975, 1972, 1970, 1969, 1967, 1966, 1965, 1964, 1963, 1962, 1961, 1960, 1958, 1957, 1956, 1955, 1954, 1952, 1951, 1949, 1948, 1947, 1946, 1945, 1944, 1942, 1940, 1939, 1938, 1937, 1936, 1935, 1934, 1933, 1932, 1931, 1930, 1929, 1928, 1927, 1926, 1925, 1924, 1923, 1921, 1920
12924 VENTURA BLVD	2014, 2009, 2006, 2004, 2003, 2000, 1999, 1996, 1995, 1994, 1992, 1991, 1990, 1986, 1985, 1980, 1976, 1975, 1972, 1970, 1969, 1967, 1966, 1965, 1964, 1963, 1962, 1961, 1960, 1958, 1957, 1956, 1955, 1954, 1952, 1951, 1949, 1948, 1947, 1946, 1945, 1944, 1942, 1940, 1939, 1938, 1937, 1936, 1935, 1934, 1933, 1932, 1931, 1930, 1929, 1928, 1927, 1926, 1925, 1924, 1923, 1921, 1920
12930 VENTURA BLVD	2014, 2009, 2004, 2003, 2001, 2000, 1999, 1996, 1994, 1992, 1991, 1990, 1986, 1985, 1981, 1980, 1976, 1975, 1972, 1971, 1970, 1969, 1967, 1966, 1965, 1964, 1963, 1962, 1961, 1960, 1958, 1957, 1956, 1955, 1954, 1952, 1951, 1950, 1949, 1948, 1947, 1946, 1945, 1944, 1942, 1940, 1939, 1938, 1937, 1936, 1935, 1934, 1933, 1932, 1931, 1930, 1929, 1928, 1927, 1926, 1925, 1924, 1923, 1921, 1920
12930 VENTURA BLVD	2014, 2009, 2004, 2003, 2000, 1999, 1996, 1994, 1992, 1991, 1990, 1986, 1985, 1981, 1980, 1976, 1975, 1972, 1971, 1970, 1969, 1967, 1966, 1965, 1964, 1963, 1962, 1961, 1960, 1958, 1957, 1956, 1955, 1954, 1952, 1951, 1950, 1949, 1948, 1947, 1946, 1945, 1944, 1942, 1940, 1939, 1938, 1937, 1936, 1935, 1934, 1933, 1932, 1931, 1930, 1929, 1928, 1927, 1926, 1925, 1924, 1923, 1921, 1920
12930 VENTURA BLVD	2006, 2003, 2001, 2000, 1996, 1995, 1992, 1991, 1990, 1986, 1985, 1981, 1980, 1976, 1975, 1972, 1971, 1970, 1969, 1967, 1966, 1965, 1964, 1963, 1962, 1961, 1960, 1958, 1957, 1956, 1955, 1954, 1952, 1951, 1950, 1949, 1948, 1947, 1946, 1945, 1944, 1942, 1940, 1939, 1938, 1937, 1936, 1935, 1934, 1933, 1932, 1931, 1930, 1929, 1928, 1927, 1926, 1925, 1924, 1923, 1921, 1920
12930 VENTURA BLVD	2006, 2003, 2001, 2000, 1996, 1995, 1992, 1991, 1990, 1986, 1985, 1981, 1980, 1976, 1975, 1972, 1971, 1970, 1969, 1967, 1966, 1965, 1964, 1963, 1962, 1961, 1960, 1958, 1957, 1956, 1955, 1954, 1952, 1951, 1950, 1949, 1948, 1947, 1946, 1945, 1944, 1942, 1940, 1939, 1938, 1937, 1936, 1935, 1934, 1933, 1932, 1931, 1930, 1929, 1928, 1927, 1926, 1925, 1924, 1923, 1921, 1920

FINDINGS

Address Researched	Address Not Identified in Research Source
12933 VENTURA BLVD	2014, 2009, 2006, 2004, 2003, 2000, 1999, 1996, 1995, 1994, 1992, 1991, 1990, 1986, 1985, 1981, 1980, 1975, 1972, 1971, 1970, 1969, 1966, 1965, 1964, 1963, 1961, 1960, 1958, 1957, 1956, 1955, 1954, 1952, 1951, 1950, 1949, 1948, 1947, 1946, 1945, 1944, 1942, 1939, 1938, 1937, 1936, 1934, 1933, 1932, 1931, 1930, 1929, 1928, 1927, 1926, 1925, 1924, 1923, 1921, 1920
12933 VENTURA BLVD	2014, 2009, 2006, 2004, 2003, 2000, 1999, 1996, 1995, 1994, 1992, 1991, 1990, 1986, 1985, 1981, 1980, 1975, 1972, 1971, 1970, 1969, 1966, 1965, 1964, 1963, 1961, 1960, 1958, 1957, 1956, 1955, 1954, 1952, 1951, 1950, 1949, 1948, 1947, 1946, 1945, 1944, 1942, 1940, 1939, 1938, 1937, 1936, 1934, 1933, 1932, 1931, 1930, 1929, 1928, 1927, 1926, 1925, 1924, 1923, 1921, 1920
12950 VENTURA BLVD	2014, 2009, 2004, 2003, 2001, 2000, 1999, 1996, 1994, 1992, 1990, 1975, 1972, 1970, 1969, 1966, 1965, 1964, 1963, 1961, 1960, 1958, 1957, 1956, 1955, 1954, 1952, 1951, 1950, 1949, 1948, 1947, 1946, 1945, 1944, 1942, 1940, 1939, 1938, 1937, 1936, 1935, 1934, 1933, 1932, 1931, 1930, 1929, 1928, 1927, 1926, 1925, 1924, 1923, 1921, 1920
12950 VENTURA BLVD	2006, 2003, 2001, 2000, 1996, 1995, 1992, 1991, 1990, 1986, 1985, 1981, 1980, 1976, 1975, 1972, 1971, 1970, 1969, 1967, 1966, 1965, 1964, 1963, 1962, 1961, 1960, 1958, 1957, 1956, 1955, 1954, 1952, 1951, 1950, 1949, 1948, 1947, 1946, 1945, 1944, 1942, 1940, 1939, 1938, 1937, 1936, 1935, 1934, 1933, 1932, 1931, 1930, 1929, 1928, 1927, 1926, 1925, 1924, 1923, 1921, 1920
3968 FAIRWAY AVE	2006, 2003, 2001, 2000, 1996, 1995, 1994, 1992, 1991, 1990, 1986, 1985, 1981, 1980, 1976, 1975, 1972, 1971, 1970, 1969, 1967, 1966, 1965, 1964, 1963, 1962, 1961, 1960, 1958, 1957, 1956, 1955, 1954, 1952, 1951, 1950, 1949, 1948, 1947, 1946, 1945, 1944, 1942, 1940, 1939, 1938, 1937, 1936, 1935, 1934, 1933, 1932, 1931, 1930, 1929, 1928, 1927, 1926, 1925, 1924, 1923, 1921, 1920
3977 SUNSWEPT DR	2014, 2009, 2006, 2004, 2003, 2001, 2000, 1999, 1996, 1995, 1994, 1992, 1991, 1990, 1986, 1985, 1981, 1980, 1976, 1972, 1971, 1969, 1967, 1966, 1965, 1964, 1963, 1961, 1960, 1958, 1957, 1956, 1955, 1954, 1952, 1951, 1950, 1949, 1948, 1947, 1946, 1945, 1944, 1942, 1940, 1939, 1938, 1937, 1936, 1935, 1934, 1933, 1932, 1931, 1930, 1929, 1928, 1927, 1926, 1925, 1924, 1923, 1921, 1920
3978 FAIRWAY AVE	2014, 2009, 2006, 2004, 2003, 2000, 1999, 1996, 1995, 1994, 1992, 1991, 1990, 1986, 1985, 1981, 1980, 1976, 1975, 1972, 1971, 1970, 1969, 1967, 1966, 1965, 1964, 1963, 1962, 1961, 1960, 1958, 1957, 1956, 1955, 1954, 1952, 1951, 1950, 1949, 1948, 1947, 1946, 1945, 1944, 1942, 1940, 1939, 1938, 1937, 1936, 1935, 1934, 1933, 1932, 1931, 1930, 1929, 1928, 1927, 1926, 1925, 1924, 1923, 1921, 1920
3978 FAIRWAY AVE	2014, 2006, 2003, 2001, 2000, 1999, 1996, 1995, 1994, 1992, 1991, 1990, 1986, 1985, 1981, 1980, 1976, 1975, 1972, 1971, 1970, 1969, 1967, 1966, 1965, 1964, 1963, 1962, 1961, 1960, 1958, 1957, 1956, 1955, 1954, 1952, 1951, 1950, 1949, 1948, 1947, 1946, 1945, 1944, 1942, 1940, 1939, 1938, 1937, 1936, 1935, 1934, 1933, 1932, 1931, 1930, 1929, 1928, 1927, 1926, 1925, 1924, 1923, 1921, 1920
4000 COLDWATER CANYON AVE	2006, 2003, 2001, 2000, 1996, 1995, 1992, 1991, 1990, 1986, 1985, 1981, 1980, 1976, 1975, 1972, 1971, 1970, 1969, 1967, 1966, 1965, 1964, 1963, 1962, 1961, 1960, 1958, 1957, 1956, 1955, 1954, 1952, 1951, 1950, 1949, 1948, 1947, 1946, 1945, 1944, 1942, 1940, 1939, 1938, 1937, 1936, 1935, 1934, 1933, 1932, 1931, 1930, 1929, 1928, 1927, 1926, 1925, 1924, 1923, 1921, 1920
4000 GOODLAND PL	2006, 2003, 2001, 2000, 1999, 1996, 1995, 1994, 1992, 1991, 1990, 1986, 1985, 1981, 1980, 1976, 1975, 1972, 1971, 1970, 1969, 1967, 1966, 1965, 1964, 1963, 1962, 1961, 1960, 1958, 1957, 1956, 1955, 1954, 1952, 1951, 1950, 1949, 1948, 1947, 1946, 1945, 1944, 1942, 1940, 1939, 1938, 1937, 1936, 1935, 1934, 1933, 1932, 1931, 1930, 1929, 1928, 1927, 1926, 1925, 1924, 1923, 1921, 1920

FINDINGS

Address Researched	Address Not Identified in Research Source
4000 GOODLAND PL	2014, 2009, 2004, 2003, 2001, 2000, 1999, 1996, 1995, 1994, 1992, 1991, 1990, 1986, 1981, 1976, 1975, 1972, 1971, 1969, 1967, 1966, 1965, 1964, 1963, 1962, 1961, 1960, 1958, 1957, 1955, 1954, 1952, 1951, 1950, 1949, 1948, 1947, 1946, 1945, 1944, 1942, 1940, 1939, 1938, 1937, 1936, 1935, 1934, 1933, 1932, 1931, 1930, 1929, 1928, 1927, 1926, 1925, 1924, 1923, 1921, 1920
4004 ALCOVE AVE	2014, 2009, 2006, 2004, 2003, 2001, 2000, 1999, 1996, 1994, 1992, 1990, 1986, 1981, 1976, 1975, 1972, 1971, 1970, 1969, 1967, 1966, 1965, 1964, 1963, 1962, 1961, 1960, 1958, 1957, 1956, 1955, 1954, 1952, 1951, 1950, 1949, 1948, 1947, 1946, 1945, 1944, 1942, 1940, 1939, 1938, 1937, 1936, 1935, 1934, 1933, 1932, 1931, 1930, 1929, 1928, 1927, 1926, 1925, 1924, 1923, 1921, 1920
4005 ALCOVE AVE	2014, 2009, 2006, 2004, 2003, 2001, 2000, 1999, 1996, 1995, 1994, 1992, 1990, 1986, 1981, 1976, 1972, 1971, 1970, 1969, 1967, 1966, 1965, 1964, 1963, 1961, 1960, 1958, 1957, 1956, 1955, 1954, 1952, 1951, 1950, 1949, 1948, 1947, 1946, 1945, 1944, 1942, 1940, 1939, 1938, 1937, 1936, 1935, 1934, 1933, 1932, 1931, 1930, 1929, 1928, 1927, 1926, 1925, 1924, 1923, 1921, 1920
4006 COLDWATER CANYON AVE	2014, 2009, 2004, 2003, 2001, 2000, 1999, 1996, 1995, 1994, 1992, 1991, 1990, 1986, 1985, 1981, 1976, 1975, 1972, 1971, 1970, 1969, 1967, 1966, 1965, 1964, 1963, 1962, 1961, 1960, 1958, 1957, 1956, 1955, 1954, 1952, 1951, 1950, 1949, 1948, 1947, 1946, 1945, 1944, 1942, 1940, 1939, 1938, 1937, 1936, 1935, 1934, 1933, 1932, 1931, 1930, 1929, 1928, 1927, 1926, 1925, 1924, 1923, 1921, 1920
4006 COLDWATER CANYON AVE	2006, 2003, 2001, 2000, 1996, 1995, 1994, 1992, 1991, 1990, 1986, 1985, 1981, 1980, 1976, 1975, 1972, 1971, 1970, 1969, 1967, 1966, 1965, 1964, 1963, 1962, 1961, 1960, 1958, 1957, 1956, 1955, 1954, 1952, 1951, 1950, 1949, 1948, 1947, 1946, 1945, 1944, 1942, 1940, 1939, 1938, 1937, 1936, 1935, 1934, 1933, 1932, 1931, 1930, 1929, 1928, 1927, 1926, 1925, 1924, 1923, 1921, 1920
4008 GOODLAND PL	2014, 2009, 2006, 2004, 2003, 2001, 2000, 1999, 1996, 1995, 1994, 1992, 1991, 1990, 1986, 1985, 1981, 1980, 1976, 1972, 1971, 1970, 1969, 1967, 1966, 1965, 1964, 1963, 1962, 1961, 1960, 1958, 1957, 1956, 1955, 1954, 1952, 1951, 1950, 1949, 1948, 1947, 1946, 1945, 1944, 1942, 1940, 1939, 1938, 1937, 1936, 1935, 1934, 1933, 1932, 1931, 1930, 1929, 1928, 1927, 1926, 1925, 1924, 1923, 1921, 1920
4010 ALCOVE AVE	2014, 2009, 2004, 2003, 2000, 1999, 1996, 1995, 1994, 1992, 1991, 1990, 1986, 1985, 1981, 1980, 1976, 1975, 1972, 1971, 1969, 1967, 1966, 1965, 1964, 1963, 1961, 1960, 1958, 1957, 1955, 1954, 1952, 1951, 1949, 1948, 1947, 1946, 1945, 1944, 1942, 1939, 1938, 1937, 1936, 1935, 1934, 1933, 1932, 1931, 1930, 1929, 1928, 1927, 1926, 1925, 1924, 1923, 1921, 1920
4010 ALCOVE AVE	2009, 2006, 2004, 2003, 2001, 2000, 1999, 1996, 1995, 1994, 1992, 1991, 1990, 1986, 1985, 1981, 1980, 1976, 1975, 1972, 1971, 1970, 1969, 1967, 1966, 1965, 1964, 1963, 1962, 1961, 1960, 1958, 1957, 1956, 1955, 1954, 1952, 1951, 1950, 1949, 1948, 1947, 1946, 1945, 1944, 1942, 1940, 1939, 1938, 1937, 1936, 1935, 1934, 1933, 1932, 1931, 1930, 1929, 1928, 1927, 1926, 1925, 1924, 1923, 1921, 1920
4010 FAIRWAY AVE	2006, 2004, 2003, 2001, 2000, 1996, 1995, 1994, 1992, 1991, 1990, 1986, 1985, 1981, 1980, 1976, 1975, 1972, 1971, 1970, 1969, 1967, 1966, 1965, 1964, 1963, 1962, 1961, 1960, 1958, 1957, 1956, 1955, 1954, 1952, 1951, 1950, 1949, 1948, 1947, 1946, 1945, 1944, 1942, 1940, 1939, 1938, 1937, 1936, 1935, 1934, 1933, 1932, 1931, 1930, 1929, 1928, 1927, 1926, 1925, 1924, 1923, 1921, 1920
4010 FAIRWAY AVE	2014, 2009, 2004, 2003, 2000, 1999, 1996, 1995, 1994, 1992, 1990, 1986, 1981, 1976, 1975, 1972, 1971, 1969, 1967, 1966, 1965, 1964, 1963, 1961, 1960, 1958, 1957, 1955, 1954, 1952, 1951, 1949, 1948, 1947, 1946, 1945, 1944, 1940, 1939, 1938, 1936, 1935, 1934, 1932, 1931, 1930, 1929, 1928, 1927, 1926, 1925, 1924, 1923, 1921, 1920

FINDINGS

Address Researched	Address Not Identified in Research Source
4010 FAIRWAY AVE	2014, 2009, 2004, 2003, 2000, 1999, 1996, 1995, 1994, 1992, 1991, 1990, 1986, 1981, 1980, 1976, 1975, 1972, 1971, 1969, 1967, 1966, 1965, 1964, 1963, 1961, 1960, 1958, 1957, 1955, 1954, 1952, 1951, 1949, 1948, 1947, 1946, 1945, 1944, 1940, 1939, 1938, 1936, 1935, 1934, 1932, 1931, 1930, 1929, 1928, 1927, 1926, 1925, 1924, 1923, 1921, 1920
4010 FAIRWAY AVE	2006, 2004, 2003, 2001, 2000, 1996, 1995, 1994, 1992, 1991, 1990, 1986, 1985, 1981, 1980, 1976, 1975, 1972, 1971, 1970, 1969, 1967, 1966, 1965, 1964, 1963, 1962, 1961, 1960, 1958, 1957, 1956, 1955, 1954, 1952, 1951, 1950, 1949, 1948, 1947, 1946, 1945, 1944, 1942, 1940, 1939, 1938, 1937, 1936, 1935, 1934, 1933, 1932, 1931, 1930, 1929, 1928, 1927, 1926, 1925, 1924, 1923, 1921, 1920
4011 ALCOVE AVE	2014, 2009, 2004, 2003, 2000, 1999, 1996, 1995, 1994, 1992, 1991, 1990, 1986, 1981, 1976, 1972, 1971, 1969, 1967, 1966, 1965, 1964, 1963, 1961, 1960, 1958, 1957, 1955, 1954, 1952, 1951, 1949, 1948, 1947, 1946, 1945, 1944, 1942, 1940, 1939, 1938, 1937, 1936, 1935, 1934, 1933, 1932, 1931, 1930, 1929, 1928, 1927, 1926, 1925, 1924, 1923, 1921, 1920
4011 ALCOVE AVE	2006, 2003, 2001, 2000, 1999, 1996, 1995, 1994, 1992, 1991, 1990, 1986, 1985, 1981, 1980, 1976, 1975, 1972, 1971, 1970, 1969, 1967, 1966, 1965, 1964, 1963, 1962, 1961, 1960, 1958, 1957, 1956, 1955, 1954, 1952, 1951, 1950, 1949, 1948, 1947, 1946, 1945, 1944, 1942, 1940, 1939, 1938, 1937, 1936, 1935, 1934, 1933, 1932, 1931, 1930, 1929, 1928, 1927, 1926, 1925, 1924, 1923, 1921, 1920
4012 COLDWATER CANYON AVE	2006, 2003, 2001, 2000, 1996, 1995, 1992, 1991, 1990, 1986, 1985, 1981, 1980, 1976, 1975, 1972, 1971, 1970, 1969, 1967, 1966, 1965, 1964, 1963, 1962, 1961, 1960, 1958, 1957, 1956, 1955, 1954, 1952, 1951, 1950, 1949, 1948, 1947, 1946, 1945, 1944, 1942, 1940, 1939, 1938, 1937, 1936, 1935, 1934, 1933, 1932, 1931, 1930, 1929, 1928, 1927, 1926, 1925, 1924, 1923, 1921, 1920
4012 COLDWATER CANYON AVE	2014, 2009, 2004, 2003, 2001, 2000, 1999, 1996, 1994, 1992, 1991, 1990, 1986, 1985, 1981, 1976, 1975, 1972, 1971, 1970, 1969, 1967, 1966, 1965, 1964, 1963, 1962, 1961, 1960, 1958, 1957, 1956, 1955, 1954, 1952, 1951, 1950, 1949, 1948, 1947, 1946, 1945, 1944, 1942, 1940, 1939, 1938, 1937, 1936, 1935, 1934, 1933, 1932, 1931, 1930, 1929, 1928, 1927, 1926, 1925, 1924, 1923, 1921, 1920
4016 ALCOVE AVE	2014, 2009, 2004, 2003, 2000, 1999, 1996, 1995, 1994, 1992, 1991, 1990, 1986, 1985, 1981, 1976, 1975, 1972, 1971, 1969, 1967, 1966, 1965, 1964, 1963, 1961, 1960, 1958, 1957, 1955, 1954, 1952, 1951, 1949, 1948, 1947, 1946, 1945, 1944, 1942, 1940, 1939, 1938, 1937, 1936, 1935, 1934, 1933, 1932, 1931, 1930, 1929, 1928, 1927, 1926, 1925, 1924, 1923, 1921, 1920
4016 ALCOVE AVE	2006, 2003, 2001, 2000, 1996, 1995, 1994, 1992, 1991, 1990, 1986, 1985, 1981, 1980, 1976, 1975, 1972, 1971, 1970, 1969, 1967, 1966, 1965, 1964, 1963, 1962, 1961, 1960, 1958, 1957, 1956, 1955, 1954, 1952, 1951, 1950, 1949, 1948, 1947, 1946, 1945, 1944, 1942, 1940, 1939, 1938, 1937, 1936, 1935, 1934, 1933, 1932, 1931, 1930, 1929, 1928, 1927, 1926, 1925, 1924, 1923, 1921, 1920
4017 ALCOVE AVE	2006, 2003, 2001, 2000, 1996, 1995, 1994, 1992, 1991, 1990, 1986, 1985, 1981, 1980, 1976, 1975, 1972, 1971, 1970, 1969, 1967, 1966, 1965, 1964, 1963, 1962, 1961, 1960, 1958, 1957, 1956, 1955, 1954, 1952, 1951, 1950, 1949, 1948, 1947, 1946, 1945, 1944, 1942, 1940, 1939, 1938, 1937, 1936, 1935, 1934, 1933, 1932, 1931, 1930, 1929, 1928, 1927, 1926, 1925, 1924, 1923, 1921, 1920
4017 ALCOVE AVE	2014, 2009, 2004, 2003, 2000, 1999, 1996, 1995, 1994, 1992, 1991, 1990, 1986, 1985, 1981, 1980, 1976, 1972, 1971, 1969, 1967, 1966, 1965, 1964, 1963, 1961, 1960, 1958, 1957, 1955, 1954, 1952, 1951, 1950, 1949, 1948, 1947, 1946, 1945, 1944, 1942, 1939, 1938, 1937, 1936, 1935, 1934, 1933, 1932, 1931, 1930, 1929, 1928, 1927, 1926, 1925, 1924, 1923, 1921, 1920
4018 COLDWATER CANYON AVE	2014, 2009, 2004, 2003, 2001, 2000, 1999, 1996, 1994, 1992, 1991, 1990, 1986, 1985, 1981, 1976, 1975, 1972, 1971, 1970, 1969, 1967, 1966, 1965, 1964, 1963, 1962, 1961, 1960, 1958, 1957, 1956, 1955, 1954, 1952, 1951, 1950, 1949, 1948, 1947, 1946, 1945, 1944, 1942, 1940, 1939, 1938, 1937, 1936, 1935, 1934, 1933, 1932, 1931, 1930, 1929, 1928, 1927, 1926, 1925, 1924, 1923, 1921, 1920

FINDINGS

Address Researched	Address Not Identified in Research Source
4018 COLDWATER CANYON AVE	2006, 2003, 2001, 2000, 1996, 1995, 1994, 1992, 1991, 1990, 1986, 1985, 1981, 1980, 1976, 1975, 1972, 1971, 1970, 1969, 1967, 1966, 1965, 1964, 1963, 1962, 1961, 1960, 1958, 1957, 1956, 1955, 1954, 1952, 1951, 1950, 1949, 1948, 1947, 1946, 1945, 1944, 1942, 1940, 1939, 1938, 1937, 1936, 1935, 1934, 1933, 1932, 1931, 1930, 1929, 1928, 1927, 1926, 1925, 1924, 1923, 1921, 1920
4019 GOODLAND AVE	2006, 2003, 2001, 2000, 1996, 1995, 1992, 1991, 1990, 1986, 1985, 1981, 1980, 1976, 1975, 1972, 1971, 1970, 1969, 1967, 1966, 1965, 1964, 1963, 1962, 1961, 1960, 1958, 1957, 1956, 1955, 1954, 1952, 1951, 1950, 1949, 1948, 1947, 1946, 1945, 1944, 1942, 1940, 1939, 1938, 1937, 1936, 1935, 1934, 1933, 1932, 1931, 1930, 1929, 1928, 1927, 1926, 1925, 1924, 1923, 1921, 1920
4019 GOODLAND AVE	2014, 2009, 2004, 2003, 2001, 2000, 1999, 1996, 1994, 1992, 1990, 1986, 1985, 1981, 1980, 1976, 1975, 1972, 1971, 1970, 1969, 1967, 1966, 1965, 1964, 1963, 1962, 1961, 1960, 1958, 1957, 1956, 1955, 1954, 1952, 1951, 1950, 1949, 1948, 1947, 1946, 1945, 1944, 1942, 1940, 1939, 1938, 1937, 1936, 1935, 1934, 1933, 1932, 1931, 1930, 1929, 1928, 1927, 1926, 1925, 1924, 1923, 1921, 1920
4022 ALCOVE AVE	2014, 2009, 2004, 2003, 2000, 1999, 1996, 1994, 1992, 1990, 1986, 1981, 1976, 1972, 1971, 1970, 1969, 1967, 1966, 1965, 1964, 1963, 1962, 1961, 1960, 1958, 1957, 1956, 1955, 1954, 1952, 1951, 1950, 1949, 1948, 1947, 1946, 1945, 1944, 1942, 1940, 1939, 1938, 1937, 1936, 1935, 1934, 1933, 1932, 1931, 1930, 1929, 1928, 1927, 1926, 1925, 1924, 1923, 1921, 1920
4022 ALCOVE AVE	2009, 2006, 2003, 2001, 2000, 1996, 1995, 1992, 1991, 1990, 1986, 1985, 1981, 1980, 1976, 1975, 1972, 1971, 1970, 1969, 1967, 1966, 1965, 1964, 1963, 1962, 1961, 1960, 1958, 1957, 1956, 1955, 1954, 1952, 1951, 1950, 1949, 1948, 1947, 1946, 1945, 1944, 1942, 1940, 1939, 1938, 1937, 1936, 1935, 1934, 1933, 1932, 1931, 1930, 1929, 1928, 1927, 1926, 1925, 1924, 1923, 1921, 1920
4023 ALCOVE AVE	2014, 2006, 2004, 2003, 2001, 2000, 1996, 1995, 1994, 1992, 1991, 1990, 1986, 1985, 1981, 1980, 1976, 1975, 1972, 1971, 1970, 1969, 1967, 1966, 1965, 1964, 1963, 1962, 1961, 1960, 1958, 1957, 1956, 1955, 1954, 1952, 1951, 1950, 1949, 1948, 1947, 1946, 1945, 1944, 1942, 1940, 1939, 1938, 1937, 1936, 1935, 1934, 1933, 1932, 1931, 1930, 1929, 1928, 1927, 1926, 1925, 1924, 1923, 1921, 1920
4023 ALCOVE AVE	2014, 2009, 2004, 2003, 2000, 1999, 1996, 1995, 1994, 1992, 1991, 1990, 1986, 1985, 1981, 1980, 1976, 1972, 1971, 1969, 1967, 1966, 1965, 1964, 1963, 1961, 1960, 1958, 1957, 1955, 1954, 1952, 1951, 1949, 1948, 1947, 1946, 1945, 1944, 1942, 1940, 1939, 1938, 1937, 1936, 1935, 1934, 1933, 1932, 1931, 1930, 1929, 1928, 1927, 1926, 1925, 1924, 1923, 1921, 1920
4026 COLDWATER CANYON AVE	2014, 2009, 2004, 2003, 2001, 2000, 1999, 1996, 1995, 1994, 1992, 1991, 1990, 1986, 1985, 1981, 1980, 1976, 1975, 1972, 1971, 1970, 1969, 1967, 1966, 1965, 1964, 1963, 1962, 1961, 1960, 1958, 1957, 1956, 1955, 1954, 1952, 1951, 1950, 1949, 1948, 1947, 1946, 1945, 1944, 1942, 1940, 1939, 1938, 1937, 1936, 1935, 1934, 1933, 1932, 1931, 1930, 1929, 1928, 1927, 1926, 1925, 1924, 1923, 1921, 1920
4026 COLDWATER CANYON AVE	2006, 2003, 2001, 2000, 1996, 1995, 1994, 1992, 1991, 1990, 1986, 1985, 1981, 1980, 1976, 1975, 1972, 1971, 1970, 1969, 1967, 1966, 1965, 1964, 1963, 1962, 1961, 1960, 1958, 1957, 1956, 1955, 1954, 1952, 1951, 1950, 1949, 1948, 1947, 1946, 1945, 1944, 1942, 1940, 1939, 1938, 1937, 1936, 1935, 1934, 1933, 1932, 1931, 1930, 1929, 1928, 1927, 1926, 1925, 1924, 1923, 1921, 1920
4026 FAIRWAY AVE	2006, 2003, 2001, 2000, 1996, 1995, 1994, 1992, 1991, 1990, 1986, 1985, 1981, 1980, 1976, 1975, 1972, 1971, 1970, 1969, 1967, 1966, 1965, 1964, 1963, 1962, 1961, 1960, 1958, 1957, 1956, 1955, 1954, 1952, 1951, 1950, 1949, 1948, 1947, 1946, 1945, 1944, 1942, 1940, 1939, 1938, 1937, 1936, 1935, 1934, 1933, 1932, 1931, 1930, 1929, 1928, 1927, 1926, 1925, 1924, 1923, 1921, 1920

FINDINGS

Address Researched	Address Not Identified in Research Source
4026 FAIRWAY AVE	2014, 2009, 2004, 2003, 2000, 1999, 1996, 1995, 1994, 1992, 1991, 1990, 1986, 1985, 1981, 1980, 1976, 1975, 1972, 1971, 1969, 1967, 1966, 1965, 1964, 1963, 1961, 1960, 1958, 1957, 1956, 1955, 1954, 1952, 1951, 1950, 1949, 1948, 1947, 1946, 1945, 1944, 1942, 1940, 1939, 1938, 1937, 1936, 1935, 1934, 1933, 1932, 1931, 1930, 1929, 1928, 1927, 1926, 1925, 1924, 1923, 1921, 1920
4026 FAIRWAY AVE	2014, 2009, 2004, 2003, 2000, 1999, 1996, 1995, 1994, 1992, 1991, 1990, 1986, 1985, 1981, 1980, 1976, 1975, 1972, 1971, 1969, 1967, 1966, 1965, 1964, 1963, 1962, 1961, 1960, 1958, 1957, 1956, 1955, 1954, 1952, 1951, 1950, 1949, 1948, 1947, 1946, 1945, 1944, 1942, 1940, 1939, 1938, 1937, 1936, 1935, 1934, 1933, 1932, 1931, 1930, 1929, 1928, 1927, 1926, 1925, 1924, 1923, 1921, 1920
4026 FAIRWAY AVE	2006, 2003, 2001, 2000, 1996, 1995, 1994, 1992, 1991, 1990, 1986, 1985, 1981, 1980, 1976, 1975, 1972, 1971, 1970, 1969, 1967, 1966, 1965, 1964, 1963, 1962, 1961, 1960, 1958, 1957, 1956, 1955, 1954, 1952, 1951, 1950, 1949, 1948, 1947, 1946, 1945, 1944, 1942, 1940, 1939, 1938, 1937, 1936, 1935, 1934, 1933, 1932, 1931, 1930, 1929, 1928, 1927, 1926, 1925, 1924, 1923, 1921, 1920
4028 ALCOVE AVE	2014, 2009, 2004, 2003, 2000, 1999, 1996, 1995, 1994, 1992, 1991, 1990, 1986, 1981, 1976, 1972, 1971, 1969, 1967, 1966, 1965, 1964, 1963, 1962, 1961, 1960, 1958, 1957, 1955, 1954, 1952, 1951, 1949, 1948, 1947, 1946, 1945, 1944, 1942, 1939, 1938, 1937, 1936, 1935, 1934, 1933, 1932, 1931, 1930, 1929, 1928, 1927, 1926, 1925, 1924, 1923, 1921, 1920
4028 ALCOVE AVE	2006, 2003, 2001, 2000, 1996, 1995, 1994, 1992, 1991, 1990, 1986, 1985, 1981, 1980, 1976, 1975, 1972, 1971, 1970, 1969, 1967, 1966, 1965, 1964, 1963, 1962, 1961, 1960, 1958, 1957, 1956, 1955, 1954, 1952, 1951, 1950, 1949, 1948, 1947, 1946, 1945, 1944, 1942, 1940, 1939, 1938, 1937, 1936, 1935, 1934, 1933, 1932, 1931, 1930, 1929, 1928, 1927, 1926, 1925, 1924, 1923, 1921, 1920
4029 ALCOVE AVE	2006, 2003, 2001, 2000, 1996, 1995, 1994, 1992, 1991, 1990, 1986, 1985, 1981, 1980, 1976, 1975, 1972, 1971, 1970, 1969, 1967, 1966, 1965, 1964, 1963, 1962, 1961, 1960, 1958, 1957, 1956, 1955, 1954, 1952, 1951, 1950, 1949, 1948, 1947, 1946, 1945, 1944, 1942, 1940, 1939, 1938, 1937, 1936, 1935, 1934, 1933, 1932, 1931, 1930, 1929, 1928, 1927, 1926, 1925, 1924, 1923, 1921, 1920
4029 ALCOVE AVE	2014, 2009, 2006, 2004, 2003, 2001, 2000, 1999, 1996, 1995, 1994, 1992, 1991, 1990, 1986, 1985, 1981, 1980, 1976, 1975, 1972, 1971, 1970, 1969, 1967, 1966, 1965, 1964, 1963, 1962, 1961, 1960, 1958, 1957, 1956, 1955, 1954, 1952, 1951, 1950, 1949, 1948, 1947, 1946, 1945, 1944, 1942, 1939, 1938, 1937, 1936, 1935, 1934, 1933, 1932, 1931, 1930, 1929, 1928, 1927, 1926, 1925, 1924, 1923, 1921, 1920
4029 GOODLAND AVE	2014, 2009, 2004, 2003, 2001, 2000, 1999, 1996, 1995, 1994, 1992, 1991, 1990, 1986, 1985, 1981, 1980, 1976, 1975, 1972, 1971, 1970, 1969, 1967, 1966, 1965, 1964, 1963, 1962, 1961, 1960, 1958, 1957, 1956, 1955, 1954, 1952, 1951, 1950, 1949, 1948, 1947, 1946, 1945, 1944, 1942, 1940, 1939, 1938, 1937, 1936, 1935, 1934, 1933, 1932, 1931, 1930, 1929, 1928, 1927, 1926, 1925, 1924, 1923, 1921, 1920
4029 GOODLAND AVE	2006, 2003, 2001, 2000, 1996, 1995, 1994, 1992, 1991, 1990, 1986, 1985, 1981, 1980, 1976, 1975, 1972, 1971, 1970, 1969, 1967, 1966, 1965, 1964, 1963, 1962, 1961, 1960, 1958, 1957, 1956, 1955, 1954, 1952, 1951, 1950, 1949, 1948, 1947, 1946, 1945, 1944, 1942, 1940, 1939, 1938, 1937, 1936, 1935, 1934, 1933, 1932, 1931, 1930, 1929, 1928, 1927, 1926, 1925, 1924, 1923, 1921, 1920
4030 COLDWATER CANYON AVE	2006, 2004, 2003, 2001, 2000, 1996, 1995, 1994, 1992, 1991, 1990, 1986, 1985, 1981, 1980, 1976, 1975, 1972, 1971, 1970, 1969, 1967, 1966, 1965, 1964, 1963, 1962, 1961, 1960, 1958, 1957, 1956, 1955, 1954, 1952, 1951, 1950, 1949, 1948, 1947, 1946, 1945, 1944, 1942, 1940, 1939, 1938, 1937, 1936, 1935, 1934, 1933, 1932, 1931, 1930, 1929, 1928, 1927, 1926, 1925, 1924, 1923, 1921, 1920

FINDINGS

Address Researched	Address Not Identified in Research Source
4030 COLDWATER CANYON AVE	2014, 2009, 2006, 2004, 2003, 2001, 2000, 1999, 1996, 1995, 1994, 1992, 1991, 1990, 1986, 1985, 1981, 1976, 1975, 1972, 1971, 1970, 1969, 1967, 1966, 1965, 1964, 1963, 1962, 1961, 1960, 1958, 1957, 1956, 1955, 1954, 1952, 1951, 1950, 1949, 1948, 1947, 1946, 1945, 1944, 1942, 1940, 1939, 1938, 1937, 1936, 1935, 1934, 1933, 1932, 1931, 1930, 1929, 1928, 1927, 1926, 1925, 1924, 1923, 1921, 1920
4033 ALCOVE AVE	2014, 2009, 2004, 2003, 2000, 1999, 1996, 1994, 1992, 1990, 1986, 1981, 1976, 1972, 1971, 1969, 1967, 1966, 1965, 1964, 1963, 1962, 1961, 1960, 1958, 1957, 1955, 1954, 1952, 1951, 1949, 1948, 1947, 1946, 1945, 1944, 1942, 1939, 1938, 1937, 1936, 1935, 1934, 1933, 1932, 1931, 1930, 1929, 1928, 1927, 1926, 1925, 1924, 1923, 1921, 1920
4033 ALCOVE AVE	2006, 2003, 2001, 2000, 1996, 1995, 1992, 1991, 1990, 1986, 1985, 1981, 1980, 1976, 1975, 1972, 1971, 1970, 1969, 1967, 1966, 1965, 1964, 1963, 1962, 1961, 1960, 1958, 1957, 1956, 1955, 1954, 1952, 1951, 1950, 1949, 1948, 1947, 1946, 1945, 1944, 1942, 1940, 1939, 1938, 1937, 1936, 1935, 1934, 1933, 1932, 1931, 1930, 1929, 1928, 1927, 1926, 1925, 1924, 1923, 1921, 1920
4034 ALCOVE AVE	2006, 2003, 2001, 2000, 1996, 1995, 1992, 1991, 1990, 1986, 1985, 1981, 1980, 1976, 1975, 1972, 1971, 1970, 1969, 1967, 1966, 1965, 1964, 1963, 1962, 1961, 1960, 1958, 1957, 1956, 1955, 1954, 1952, 1951, 1950, 1949, 1948, 1947, 1946, 1945, 1944, 1942, 1940, 1939, 1938, 1937, 1936, 1935, 1934, 1933, 1932, 1931, 1930, 1929, 1928, 1927, 1926, 1925, 1924, 1923, 1921, 1920
4034 ALCOVE AVE	2014, 2009, 2006, 2004, 2003, 2000, 1999, 1996, 1994, 1992, 1990, 1986, 1981, 1976, 1972, 1971, 1969, 1967, 1966, 1965, 1964, 1963, 1961, 1960, 1958, 1957, 1955, 1954, 1952, 1951, 1949, 1948, 1947, 1946, 1945, 1944, 1942, 1939, 1938, 1937, 1936, 1935, 1934, 1933, 1932, 1931, 1930, 1929, 1928, 1927, 1926, 1925, 1924, 1923, 1921, 1920
4035 GOODLAND AVE	2014, 2009, 2004, 2003, 2001, 2000, 1999, 1996, 1995, 1994, 1992, 1991, 1990, 1986, 1985, 1981, 1976, 1975, 1972, 1971, 1970, 1969, 1967, 1966, 1965, 1964, 1963, 1962, 1961, 1960, 1958, 1957, 1956, 1955, 1954, 1952, 1951, 1950, 1949, 1948, 1947, 1946, 1945, 1944, 1942, 1940, 1939, 1938, 1937, 1936, 1935, 1934, 1933, 1932, 1931, 1930, 1929, 1928, 1927, 1926, 1925, 1924, 1923, 1921, 1920
4035 GOODLAND AVE	2006, 2004, 2003, 2001, 2000, 1996, 1995, 1994, 1992, 1991, 1990, 1986, 1985, 1981, 1980, 1976, 1975, 1972, 1971, 1970, 1969, 1967, 1966, 1965, 1964, 1963, 1962, 1961, 1960, 1958, 1957, 1956, 1955, 1954, 1952, 1951, 1950, 1949, 1948, 1947, 1946, 1945, 1944, 1942, 1940, 1939, 1938, 1937, 1936, 1935, 1934, 1933, 1932, 1931, 1930, 1929, 1928, 1927, 1926, 1925, 1924, 1923, 1921, 1920
4036 FAIRWAY AVE	2006, 2003, 2001, 2000, 1996, 1995, 1994, 1992, 1991, 1990, 1986, 1985, 1981, 1980, 1976, 1975, 1972, 1971, 1970, 1969, 1967, 1966, 1965, 1964, 1963, 1962, 1961, 1960, 1958, 1957, 1956, 1955, 1954, 1952, 1951, 1950, 1949, 1948, 1947, 1946, 1945, 1944, 1942, 1940, 1939, 1938, 1937, 1936, 1935, 1934, 1933, 1932, 1931, 1930, 1929, 1928, 1927, 1926, 1925, 1924, 1923, 1921, 1920
4036 FAIRWAY AVE	2014, 2009, 2004, 2003, 2000, 1999, 1996, 1995, 1994, 1992, 1991, 1990, 1986, 1985, 1981, 1980, 1976, 1975, 1972, 1971, 1970, 1969, 1967, 1966, 1965, 1964, 1963, 1962, 1961, 1960, 1958, 1957, 1956, 1955, 1954, 1952, 1951, 1950, 1949, 1948, 1947, 1946, 1945, 1944, 1942, 1940, 1939, 1938, 1937, 1936, 1935, 1934, 1933, 1932, 1931, 1930, 1929, 1928, 1927, 1926, 1925, 1924, 1923, 1921, 1920
4036 FAIRWAY AVE	2014, 2009, 2004, 2003, 2000, 1999, 1996, 1995, 1994, 1992, 1991, 1990, 1986, 1985, 1981, 1980, 1976, 1975, 1972, 1971, 1970, 1969, 1967, 1966, 1965, 1964, 1963, 1962, 1961, 1960, 1958, 1957, 1956, 1955, 1954, 1952, 1951, 1950, 1949, 1948, 1947, 1946, 1945, 1944, 1942, 1940, 1939, 1938, 1937, 1936, 1935, 1934, 1933, 1932, 1931, 1930, 1929, 1928, 1927, 1926, 1925, 1924, 1923, 1921, 1920

FINDINGS

Address Researched	Address Not Identified in Research Source
4036 FAIRWAY AVE	2006, 2003, 2001, 2000, 1996, 1995, 1994, 1992, 1991, 1990, 1986, 1985, 1981, 1980, 1976, 1975, 1972, 1971, 1970, 1969, 1967, 1966, 1965, 1964, 1963, 1962, 1961, 1960, 1958, 1957, 1956, 1955, 1954, 1952, 1951, 1950, 1949, 1948, 1947, 1946, 1945, 1944, 1942, 1940, 1939, 1938, 1937, 1936, 1935, 1934, 1933, 1932, 1931, 1930, 1929, 1928, 1927, 1926, 1925, 1924, 1923, 1921, 1920
4039 ALCOVE AVE	2014, 2009, 2004, 2003, 2000, 1999, 1996, 1994, 1992, 1990, 1986, 1981, 1976, 1972, 1971, 1969, 1967, 1966, 1965, 1964, 1963, 1961, 1960, 1958, 1957, 1955, 1954, 1952, 1951, 1949, 1948, 1947, 1946, 1945, 1944, 1942, 1939, 1938, 1937, 1936, 1935, 1934, 1933, 1932, 1931, 1930, 1929, 1928, 1927, 1926, 1925, 1924, 1923, 1921, 1920
4039 ALCOVE AVE	2006, 2003, 2001, 2000, 1996, 1995, 1992, 1991, 1990, 1986, 1985, 1981, 1980, 1976, 1975, 1972, 1971, 1970, 1969, 1967, 1966, 1965, 1964, 1963, 1962, 1961, 1960, 1958, 1957, 1956, 1955, 1954, 1952, 1951, 1950, 1949, 1948, 1947, 1946, 1945, 1944, 1942, 1940, 1939, 1938, 1937, 1936, 1935, 1934, 1933, 1932, 1931, 1930, 1929, 1928, 1927, 1926, 1925, 1924, 1923, 1921, 1920
4041 GOODLAND AVE	2006, 2003, 2001, 2000, 1996, 1995, 1994, 1992, 1991, 1990, 1986, 1985, 1981, 1980, 1976, 1975, 1972, 1971, 1970, 1969, 1967, 1966, 1965, 1964, 1963, 1962, 1961, 1960, 1958, 1957, 1956, 1955, 1954, 1952, 1951, 1950, 1949, 1948, 1947, 1946, 1945, 1944, 1942, 1940, 1939, 1938, 1937, 1936, 1935, 1934, 1933, 1932, 1931, 1930, 1929, 1928, 1927, 1926, 1925, 1924, 1923, 1921, 1920
4041 GOODLAND AVE	2014, 2009, 2004, 2003, 2001, 2000, 1999, 1996, 1995, 1994, 1992, 1991, 1990, 1986, 1985, 1981, 1980, 1976, 1975, 1972, 1971, 1970, 1969, 1967, 1966, 1965, 1964, 1963, 1962, 1961, 1960, 1958, 1957, 1956, 1955, 1954, 1952, 1951, 1950, 1949, 1948, 1947, 1946, 1945, 1944, 1942, 1940, 1939, 1938, 1937, 1936, 1935, 1934, 1933, 1932, 1931, 1930, 1929, 1928, 1927, 1926, 1925, 1924, 1923, 1921, 1920
4041 GOODLAND PL	2014, 2009, 2006, 2004, 2003, 2001, 2000, 1999, 1996, 1995, 1994, 1992, 1991, 1990, 1986, 1985, 1981, 1980, 1976, 1975, 1972, 1971, 1970, 1969, 1967, 1966, 1965, 1964, 1963, 1962, 1961, 1960, 1958, 1957, 1956, 1955, 1954, 1952, 1951, 1950, 1949, 1948, 1947, 1946, 1945, 1944, 1942, 1939, 1938, 1937, 1936, 1935, 1934, 1933, 1932, 1931, 1930, 1929, 1928, 1927, 1926, 1925, 1924, 1923, 1921, 1920
4042 COLDWATER CANYON AVE	2014, 2009, 2004, 2003, 2001, 2000, 1999, 1996, 1995, 1994, 1992, 1991, 1990, 1986, 1985, 1981, 1976, 1975, 1972, 1971, 1969, 1967, 1966, 1965, 1964, 1963, 1961, 1960, 1958, 1957, 1955, 1954, 1952, 1951, 1949, 1948, 1947, 1946, 1945, 1944, 1942, 1940, 1939, 1938, 1937, 1936, 1935, 1934, 1933, 1932, 1931, 1930, 1929, 1928, 1927, 1926, 1925, 1924, 1923, 1921, 1920
4042 COLDWATER CANYON AVE	2009, 2006, 2003, 2001, 2000, 1999, 1996, 1995, 1994, 1992, 1991, 1990, 1986, 1985, 1981, 1980, 1976, 1975, 1972, 1971, 1970, 1969, 1967, 1966, 1965, 1964, 1963, 1962, 1961, 1960, 1958, 1957, 1956, 1955, 1954, 1952, 1951, 1950, 1949, 1948, 1947, 1946, 1945, 1944, 1942, 1940, 1939, 1938, 1937, 1936, 1935, 1934, 1933, 1932, 1931, 1930, 1929, 1928, 1927, 1926, 1925, 1924, 1923, 1921, 1920
4049 COLDWATER CANYON AVE	2014, 2006, 2003, 2001, 2000, 1996, 1995, 1994, 1992, 1991, 1990, 1986, 1985, 1981, 1980, 1976, 1975, 1972, 1971, 1970, 1969, 1967, 1966, 1965, 1964, 1963, 1962, 1961, 1960, 1958, 1957, 1956, 1955, 1954, 1952, 1951, 1950, 1949, 1948, 1947, 1946, 1945, 1944, 1942, 1940, 1939, 1938, 1937, 1936, 1935, 1934, 1933, 1932, 1931, 1930, 1929, 1928, 1927, 1926, 1925, 1924, 1923, 1921, 1920
4049 COLDWATER CANYON AVE	2014, 2009, 2004, 2003, 2001, 2000, 1999, 1996, 1995, 1994, 1992, 1991, 1990, 1986, 1985, 1981, 1980, 1976, 1975, 1972, 1971, 1970, 1969, 1967, 1966, 1965, 1964, 1963, 1962, 1961, 1960, 1958, 1957, 1956, 1955, 1954, 1952, 1951, 1950, 1949, 1948, 1947, 1946, 1945, 1944, 1942, 1940, 1939, 1938, 1937, 1936, 1935, 1934, 1933, 1932, 1931, 1930, 1929, 1928, 1927, 1926, 1925, 1924, 1923, 1921, 1920

FINDINGS

Address Researched	Address Not Identified in Research Source
4050 ALCOVE AVE	2014, 2009, 2004, 2003, 2000, 1999, 1996, 1995, 1994, 1992, 1991, 1990, 1986, 1985, 1981, 1976, 1972, 1971, 1969, 1967, 1966, 1965, 1964, 1963, 1961, 1960, 1958, 1957, 1955, 1954, 1952, 1951, 1949, 1948, 1947, 1946, 1945, 1944, 1942, 1939, 1938, 1937, 1936, 1935, 1934, 1933, 1932, 1931, 1930, 1929, 1928, 1927, 1926, 1925, 1924, 1923, 1921, 1920
4050 ALCOVE AVE	2006, 2003, 2001, 2000, 1996, 1995, 1994, 1992, 1991, 1990, 1986, 1985, 1981, 1980, 1976, 1975, 1972, 1971, 1970, 1969, 1967, 1966, 1965, 1964, 1963, 1962, 1961, 1960, 1958, 1957, 1956, 1955, 1954, 1952, 1951, 1950, 1949, 1948, 1947, 1946, 1945, 1944, 1942, 1940, 1939, 1938, 1937, 1936, 1935, 1934, 1933, 1932, 1931, 1930, 1929, 1928, 1927, 1926, 1925, 1924, 1923, 1921, 1920
4050 FAIRWAY AVE	2006, 2003, 2001, 2000, 1996, 1995, 1992, 1991, 1990, 1986, 1985, 1981, 1980, 1976, 1975, 1972, 1971, 1970, 1969, 1967, 1966, 1965, 1964, 1963, 1962, 1961, 1960, 1958, 1957, 1956, 1955, 1954, 1952, 1951, 1950, 1949, 1948, 1947, 1946, 1945, 1944, 1942, 1940, 1939, 1938, 1937, 1936, 1935, 1934, 1933, 1932, 1931, 1930, 1929, 1928, 1927, 1926, 1925, 1924, 1923, 1921, 1920
4050 FAIRWAY AVE	2014, 2009, 2004, 2003, 2000, 1999, 1996, 1994, 1992, 1991, 1990, 1986, 1981, 1980, 1976, 1975, 1972, 1971, 1969, 1967, 1966, 1965, 1964, 1963, 1961, 1960, 1958, 1957, 1956, 1955, 1954, 1952, 1951, 1950, 1949, 1948, 1947, 1946, 1945, 1944, 1942, 1940, 1939, 1938, 1937, 1936, 1935, 1934, 1933, 1932, 1931, 1930, 1929, 1928, 1927, 1926, 1925, 1924, 1923, 1921, 1920
4050 FAIRWAY AVE	2014, 2009, 2004, 2003, 2000, 1999, 1996, 1994, 1992, 1991, 1990, 1986, 1981, 1980, 1976, 1975, 1972, 1971, 1969, 1967, 1966, 1965, 1964, 1963, 1961, 1960, 1958, 1957, 1956, 1955, 1954, 1952, 1951, 1950, 1949, 1948, 1947, 1946, 1945, 1944, 1942, 1940, 1939, 1938, 1937, 1936, 1935, 1934, 1933, 1932, 1931, 1930, 1929, 1928, 1927, 1926, 1925, 1924, 1923, 1921, 1920
4050 FAIRWAY AVE	2006, 2003, 2001, 2000, 1996, 1995, 1992, 1991, 1990, 1986, 1985, 1981, 1980, 1976, 1975, 1972, 1971, 1970, 1969, 1967, 1966, 1965, 1964, 1963, 1962, 1961, 1960, 1958, 1957, 1956, 1955, 1954, 1952, 1951, 1950, 1949, 1948, 1947, 1946, 1945, 1944, 1942, 1940, 1939, 1938, 1937, 1936, 1935, 1934, 1933, 1932, 1931, 1930, 1929, 1928, 1927, 1926, 1925, 1924, 1923, 1921, 1920
4056 GOODLAND AVE	2014, 2009, 2006, 2004, 2003, 2001, 2000, 1999, 1996, 1995, 1994, 1992, 1991, 1990, 1986, 1985, 1981, 1980, 1976, 1975, 1972, 1971, 1970, 1969, 1967, 1966, 1965, 1964, 1963, 1961, 1960, 1958, 1957, 1955, 1954, 1952, 1951, 1949, 1948, 1947, 1946, 1945, 1944, 1942, 1940, 1939, 1938, 1937, 1936, 1935, 1934, 1933, 1932, 1931, 1930, 1929, 1928, 1927, 1926, 1925, 1924, 1923, 1921, 1920
4057 GOODLAND AVE	2014, 2009, 2006, 2004, 2003, 2001, 2000, 1999, 1996, 1995, 1994, 1992, 1991, 1990, 1986, 1985, 1981, 1980, 1976, 1975, 1972, 1971, 1970, 1969, 1967, 1966, 1965, 1964, 1963, 1962, 1961, 1960, 1958, 1957, 1956, 1955, 1954, 1952, 1951, 1949, 1948, 1947, 1946, 1945, 1944, 1942, 1940, 1939, 1938, 1937, 1936, 1935, 1934, 1933, 1932, 1931, 1930, 1929, 1928, 1927, 1926, 1925, 1924, 1923, 1921, 1920
4058 FAIRWAY AVE	2014, 2009, 2006, 2004, 2003, 2001, 2000, 1999, 1996, 1995, 1994, 1992, 1991, 1990, 1986, 1985, 1981, 1976, 1975, 1972, 1971, 1970, 1969, 1967, 1966, 1965, 1964, 1963, 1961, 1960, 1958, 1957, 1955, 1954, 1952, 1951, 1949, 1948, 1947, 1946, 1945, 1944, 1942, 1940, 1939, 1938, 1937, 1936, 1935, 1934, 1933, 1932, 1931, 1930, 1929, 1928, 1927, 1926, 1925, 1924, 1923, 1921, 1920
4058 FAIRWAY AVE	2014, 2009, 2006, 2004, 2003, 2001, 2000, 1999, 1996, 1995, 1994, 1992, 1991, 1990, 1986, 1985, 1981, 1976, 1975, 1972, 1971, 1970, 1969, 1967, 1966, 1965, 1964, 1963, 1961, 1960, 1958, 1957, 1955, 1954, 1952, 1951, 1949, 1948, 1947, 1946, 1945, 1944, 1942, 1940, 1939, 1938, 1937, 1936, 1935, 1934, 1933, 1932, 1931, 1930, 1929, 1928, 1927, 1926, 1925, 1924, 1923, 1921, 1920

FINDINGS

Address Researched	Address Not Identified in Research Source
4062 GOODLAND AVE	2014, 2009, 2006, 2004, 2003, 2001, 2000, 1999, 1996, 1995, 1994, 1992, 1991, 1990, 1986, 1985, 1981, 1980, 1976, 1975, 1972, 1971, 1970, 1969, 1967, 1966, 1965, 1964, 1963, 1962, 1961, 1960, 1958, 1957, 1956, 1955, 1954, 1952, 1951, 1949, 1948, 1947, 1946, 1945, 1944, 1942, 1940, 1939, 1938, 1937, 1936, 1935, 1934, 1933, 1932, 1931, 1930, 1929, 1928, 1927, 1926, 1925, 1924, 1923, 1921, 1920
4066 COLDWATER CANYON AVE	2009, 2006, 2004, 2003, 2001, 2000, 1999, 1996, 1995, 1994, 1992, 1991, 1990, 1986, 1985, 1981, 1980, 1976, 1975, 1972, 1971, 1970, 1969, 1967, 1966, 1965, 1964, 1963, 1962, 1961, 1960, 1958, 1957, 1956, 1955, 1954, 1952, 1951, 1950, 1949, 1948, 1947, 1946, 1945, 1944, 1942, 1940, 1939, 1938, 1937, 1936, 1935, 1934, 1933, 1932, 1931, 1930, 1929, 1928, 1927, 1926, 1925, 1924, 1923, 1921, 1920
4066 COLDWATER CANYON AVE	2009, 2006, 2004, 2003, 2001, 2000, 1999, 1996, 1995, 1994, 1992, 1991, 1990, 1986, 1985, 1981, 1980, 1976, 1975, 1972, 1971, 1970, 1969, 1967, 1966, 1965, 1964, 1963, 1962, 1961, 1960, 1958, 1957, 1956, 1955, 1954, 1952, 1951, 1950, 1949, 1948, 1947, 1946, 1945, 1944, 1942, 1940, 1939, 1938, 1937, 1936, 1935, 1934, 1933, 1932, 1931, 1930, 1929, 1928, 1927, 1926, 1925, 1924, 1923, 1921, 1920
4080 COLDWATER CANYON AVE	2014, 2009, 2004, 2003, 2001, 2000, 1999, 1996, 1995, 1994, 1992, 1991, 1990, 1986, 1985, 1981, 1980, 1976, 1975, 1972, 1971, 1970, 1969, 1967, 1966, 1965, 1964, 1963, 1962, 1961, 1960, 1958, 1957, 1956, 1955, 1954, 1952, 1951, 1950, 1949, 1948, 1947, 1946, 1945, 1944, 1942, 1940, 1939, 1938, 1937, 1936, 1935, 1934, 1933, 1932, 1931, 1930, 1929, 1928, 1927, 1926, 1925, 1924, 1923, 1921, 1920
4080 COLDWATER CANYON AVE	2014, 2009, 2004, 2003, 2001, 2000, 1999, 1996, 1995, 1994, 1992, 1991, 1990, 1986, 1985, 1981, 1980, 1976, 1975, 1972, 1971, 1970, 1969, 1967, 1966, 1965, 1964, 1963, 1962, 1961, 1960, 1958, 1957, 1956, 1955, 1954, 1952, 1951, 1950, 1949, 1948, 1947, 1946, 1945, 1944, 1942, 1940, 1939, 1938, 1937, 1936, 1935, 1934, 1933, 1932, 1931, 1930, 1929, 1928, 1927, 1926, 1925, 1924, 1923, 1921, 1920
4094 ALCOVE AVE	2014, 2009, 2004, 2003, 2001, 2000, 1999, 1996, 1995, 1994, 1992, 1991, 1990, 1986, 1985, 1981, 1980, 1976, 1975, 1972, 1971, 1970, 1969, 1967, 1966, 1965, 1964, 1963, 1962, 1961, 1960, 1958, 1957, 1956, 1955, 1954, 1952, 1951, 1950, 1949, 1948, 1947, 1946, 1945, 1944, 1942, 1940, 1939, 1938, 1937, 1936, 1935, 1934, 1933, 1932, 1931, 1930, 1929, 1928, 1927, 1926, 1925, 1924, 1923, 1921, 1920
4094 ALCOVE AVE	2014, 2009, 2004, 2003, 2001, 2000, 1999, 1996, 1995, 1994, 1992, 1991, 1990, 1986, 1985, 1981, 1980, 1976, 1975, 1972, 1971, 1970, 1969, 1967, 1966, 1965, 1964, 1963, 1962, 1961, 1960, 1958, 1957, 1956, 1955, 1954, 1952, 1951, 1950, 1949, 1948, 1947, 1946, 1945, 1944, 1942, 1940, 1939, 1938, 1937, 1936, 1935, 1934, 1933, 1932, 1931, 1930, 1929, 1928, 1927, 1926, 1925, 1924, 1923, 1921, 1920
4100 ALCOVE AVE	2014, 2009, 2006, 2004, 2003, 2000, 1999, 1996, 1995, 1994, 1992, 1991, 1990, 1986, 1981, 1976, 1972, 1971, 1970, 1969, 1967, 1966, 1965, 1964, 1963, 1961, 1960, 1957, 1955, 1954, 1952, 1951, 1950, 1949, 1948, 1947, 1946, 1945, 1944, 1942, 1940, 1939, 1938, 1937, 1936, 1935, 1934, 1933, 1932, 1931, 1930, 1929, 1928, 1927, 1926, 1925, 1924, 1923, 1921, 1920
4100 ALCOVE AVE	2014, 2009, 2006, 2004, 2003, 2000, 1999, 1996, 1995, 1994, 1992, 1991, 1990, 1986, 1981, 1976, 1972, 1971, 1970, 1969, 1967, 1966, 1965, 1964, 1963, 1961, 1960, 1957, 1955, 1954, 1952, 1951, 1950, 1949, 1948, 1947, 1946, 1945, 1944, 1942, 1940, 1939, 1938, 1937, 1936, 1935, 1934, 1933, 1932, 1931, 1930, 1929, 1928, 1927, 1926, 1925, 1924, 1923, 1921, 1920

FINDINGS

Address Researched	Address Not Identified in Research Source
4100 ALCOVE AVE	2009, 2006, 2004, 2003, 2001, 2000, 1996, 1995, 1992, 1991, 1990, 1986, 1985, 1981, 1980, 1976, 1975, 1972, 1971, 1970, 1969, 1967, 1966, 1965, 1964, 1963, 1962, 1961, 1960, 1958, 1957, 1956, 1955, 1954, 1952, 1951, 1950, 1949, 1948, 1947, 1946, 1945, 1944, 1942, 1940, 1939, 1938, 1937, 1936, 1935, 1934, 1933, 1932, 1931, 1930, 1929, 1928, 1927, 1926, 1925, 1924, 1923, 1921, 1920
4100 ALCOVE AVE	2009, 2006, 2004, 2003, 2001, 2000, 1996, 1995, 1992, 1991, 1990, 1986, 1985, 1981, 1980, 1976, 1975, 1972, 1971, 1970, 1969, 1967, 1966, 1965, 1964, 1963, 1962, 1961, 1960, 1958, 1957, 1956, 1955, 1954, 1952, 1951, 1950, 1949, 1948, 1947, 1946, 1945, 1944, 1942, 1940, 1939, 1938, 1937, 1936, 1935, 1934, 1933, 1932, 1931, 1930, 1929, 1928, 1927, 1926, 1925, 1924, 1923, 1921, 1920
4100 GOODLAND AVE	2006, 2003, 2001, 2000, 1996, 1995, 1994, 1992, 1991, 1990, 1986, 1985, 1981, 1980, 1976, 1975, 1972, 1971, 1970, 1969, 1967, 1966, 1965, 1964, 1963, 1962, 1961, 1960, 1958, 1957, 1956, 1955, 1954, 1952, 1951, 1950, 1949, 1948, 1947, 1946, 1945, 1944, 1942, 1940, 1939, 1938, 1937, 1936, 1935, 1934, 1933, 1932, 1931, 1930, 1929, 1928, 1927, 1926, 1925, 1924, 1923, 1921, 1920
4100 GOODLAND AVE	2014, 2009, 2004, 2003, 2000, 1999, 1996, 1995, 1994, 1992, 1991, 1990, 1986, 1985, 1981, 1980, 1976, 1975, 1972, 1971, 1970, 1969, 1967, 1966, 1965, 1964, 1963, 1962, 1961, 1960, 1958, 1957, 1956, 1955, 1954, 1952, 1951, 1949, 1948, 1947, 1946, 1945, 1944, 1942, 1940, 1939, 1938, 1937, 1936, 1935, 1934, 1933, 1932, 1931, 1930, 1929, 1928, 1927, 1926, 1925, 1924, 1923, 1921, 1920
4101 ALCOVE AVE	2014, 2009, 2004, 2003, 2000, 1999, 1996, 1995, 1994, 1992, 1991, 1990, 1986, 1985, 1981, 1976, 1972, 1971, 1969, 1967, 1966, 1965, 1964, 1963, 1961, 1960, 1958, 1957, 1956, 1955, 1954, 1952, 1951, 1950, 1949, 1948, 1947, 1946, 1945, 1944, 1942, 1939, 1938, 1937, 1936, 1935, 1934, 1933, 1932, 1931, 1930, 1929, 1928, 1927, 1926, 1925, 1924, 1923, 1921, 1920
4101 ALCOVE AVE	2014, 2009, 2004, 2003, 2000, 1999, 1996, 1995, 1994, 1992, 1991, 1990, 1986, 1985, 1981, 1976, 1972, 1971, 1969, 1967, 1966, 1965, 1964, 1963, 1961, 1960, 1958, 1957, 1956, 1955, 1954, 1952, 1951, 1950, 1949, 1948, 1947, 1946, 1945, 1944, 1942, 1939, 1938, 1937, 1936, 1935, 1934, 1933, 1932, 1931, 1930, 1929, 1928, 1927, 1926, 1925, 1924, 1923, 1921, 1920
4101 ALCOVE AVE	2006, 2003, 2001, 2000, 1996, 1995, 1994, 1992, 1991, 1990, 1986, 1985, 1981, 1980, 1976, 1975, 1972, 1971, 1970, 1969, 1967, 1966, 1965, 1964, 1963, 1962, 1961, 1960, 1958, 1957, 1956, 1955, 1954, 1952, 1951, 1950, 1949, 1948, 1947, 1946, 1945, 1944, 1942, 1940, 1939, 1938, 1937, 1936, 1935, 1934, 1933, 1932, 1931, 1930, 1929, 1928, 1927, 1926, 1925, 1924, 1923, 1921, 1920
4101 ALCOVE AVE	2006, 2003, 2001, 2000, 1996, 1995, 1994, 1992, 1991, 1990, 1986, 1985, 1981, 1980, 1976, 1975, 1972, 1971, 1970, 1969, 1967, 1966, 1965, 1964, 1963, 1962, 1961, 1960, 1958, 1957, 1956, 1955, 1954, 1952, 1951, 1950, 1949, 1948, 1947, 1946, 1945, 1944, 1942, 1940, 1939, 1938, 1937, 1936, 1935, 1934, 1933, 1932, 1931, 1930, 1929, 1928, 1927, 1926, 1925, 1924, 1923, 1921, 1920
4101 GOODLAND AVE	2006, 2003, 2001, 2000, 1996, 1995, 1992, 1991, 1990, 1986, 1985, 1981, 1980, 1976, 1975, 1972, 1971, 1970, 1969, 1967, 1966, 1965, 1964, 1963, 1962, 1961, 1960, 1958, 1957, 1956, 1955, 1954, 1952, 1951, 1950, 1949, 1948, 1947, 1946, 1945, 1944, 1942, 1940, 1939, 1938, 1937, 1936, 1935, 1934, 1933, 1932, 1931, 1930, 1929, 1928, 1927, 1926, 1925, 1924, 1923, 1921, 1920
4101 GOODLAND AVE	2006, 2003, 2001, 2000, 1996, 1995, 1992, 1991, 1990, 1986, 1985, 1981, 1980, 1976, 1975, 1972, 1971, 1970, 1969, 1967, 1966, 1965, 1964, 1963, 1962, 1961, 1960, 1958, 1957, 1956, 1955, 1954, 1952, 1951, 1950, 1949, 1948, 1947, 1946, 1945, 1944, 1942, 1940, 1939, 1938, 1937, 1936, 1935, 1934, 1933, 1932, 1931, 1930, 1929, 1928, 1927, 1926, 1925, 1924, 1923, 1921, 1920
4101 GOODLAND AVE	2014, 2009, 2004, 2003, 2001, 2000, 1999, 1996, 1994, 1992, 1990, 1986, 1981, 1980, 1976, 1975, 1972, 1971, 1970, 1969, 1967, 1966, 1965, 1964, 1963, 1962, 1961, 1960, 1958, 1957, 1956, 1955, 1954, 1952, 1951, 1950, 1949, 1948, 1947, 1946, 1945, 1944, 1942, 1940, 1939, 1938, 1937, 1936, 1935, 1934, 1933, 1932, 1931, 1930, 1929, 1928, 1927, 1926, 1925, 1924, 1923, 1921, 1920

FINDINGS

Address Researched	Address Not Identified in Research Source
4101 GOODLAND AVE	2014, 2009, 2004, 2003, 2000, 1999, 1996, 1994, 1992, 1990, 1986, 1981, 1980, 1976, 1975, 1972, 1971, 1970, 1969, 1967, 1966, 1965, 1964, 1963, 1962, 1961, 1960, 1958, 1957, 1956, 1955, 1954, 1952, 1951, 1949, 1948, 1947, 1946, 1945, 1944, 1942, 1940, 1939, 1938, 1937, 1936, 1935, 1934, 1933, 1932, 1931, 1930, 1929, 1928, 1927, 1926, 1925, 1924, 1923, 1921, 1920
4101 GOODLAND DR	2014, 2009, 2006, 2004, 2003, 2001, 2000, 1999, 1996, 1995, 1994, 1992, 1991, 1990, 1986, 1985, 1981, 1980, 1976, 1975, 1972, 1971, 1969, 1967, 1966, 1965, 1964, 1963, 1962, 1961, 1960, 1958, 1957, 1956, 1955, 1954, 1952, 1951, 1950, 1949, 1948, 1947, 1946, 1945, 1944, 1942, 1940, 1939, 1938, 1937, 1936, 1935, 1934, 1933, 1932, 1931, 1930, 1929, 1928, 1927, 1926, 1925, 1924, 1923, 1921, 1920
4101 GOODLAND DR	2014, 2009, 2006, 2004, 2003, 2001, 2000, 1999, 1996, 1995, 1994, 1992, 1991, 1990, 1986, 1985, 1981, 1980, 1976, 1975, 1972, 1971, 1969, 1967, 1966, 1965, 1964, 1963, 1962, 1961, 1960, 1958, 1957, 1956, 1955, 1954, 1952, 1951, 1950, 1949, 1948, 1947, 1946, 1945, 1944, 1942, 1940, 1939, 1938, 1937, 1936, 1935, 1934, 1933, 1932, 1931, 1930, 1929, 1928, 1927, 1926, 1925, 1924, 1923, 1921, 1920
4103 GOODLAND AVE	2014, 2009, 2006, 2004, 2003, 2001, 2000, 1999, 1996, 1995, 1994, 1992, 1991, 1990, 1986, 1985, 1981, 1980, 1976, 1975, 1972, 1971, 1970, 1969, 1967, 1966, 1965, 1964, 1963, 1962, 1961, 1960, 1958, 1957, 1955, 1954, 1952, 1951, 1949, 1948, 1947, 1946, 1945, 1944, 1942, 1940, 1939, 1938, 1937, 1936, 1935, 1934, 1933, 1932, 1931, 1930, 1929, 1928, 1927, 1926, 1925, 1924, 1923, 1921, 1920
4104 GOODLAND AVE	2014, 2009, 2004, 2003, 2000, 1999, 1996, 1995, 1994, 1992, 1991, 1990, 1986, 1985, 1981, 1980, 1976, 1975, 1972, 1971, 1970, 1969, 1967, 1966, 1965, 1964, 1963, 1962, 1961, 1960, 1958, 1957, 1955, 1954, 1952, 1951, 1949, 1948, 1947, 1946, 1945, 1944, 1942, 1940, 1939, 1938, 1937, 1936, 1935, 1934, 1933, 1932, 1931, 1930, 1929, 1928, 1927, 1926, 1925, 1924, 1923, 1921, 1920
4104 GOODLAND AVE	2014, 2006, 2003, 2001, 2000, 1996, 1995, 1994, 1992, 1991, 1990, 1986, 1985, 1981, 1980, 1976, 1975, 1972, 1971, 1970, 1969, 1967, 1966, 1965, 1964, 1963, 1962, 1961, 1960, 1958, 1957, 1956, 1955, 1954, 1952, 1951, 1950, 1949, 1948, 1947, 1946, 1945, 1944, 1942, 1940, 1939, 1938, 1937, 1936, 1935, 1934, 1933, 1932, 1931, 1930, 1929, 1928, 1927, 1926, 1925, 1924, 1923, 1921, 1920
4104 GOODLAND DR	2014, 2009, 2006, 2004, 2003, 2001, 2000, 1999, 1996, 1995, 1994, 1992, 1991, 1990, 1986, 1985, 1981, 1980, 1976, 1975, 1972, 1971, 1969, 1967, 1966, 1965, 1964, 1963, 1962, 1961, 1960, 1958, 1957, 1956, 1955, 1954, 1952, 1951, 1950, 1949, 1948, 1947, 1946, 1945, 1944, 1942, 1940, 1939, 1938, 1937, 1936, 1935, 1934, 1933, 1932, 1931, 1930, 1929, 1928, 1927, 1926, 1925, 1924, 1923, 1921, 1920
4104 GOODLAND DR	2014, 2009, 2006, 2004, 2003, 2001, 2000, 1999, 1996, 1995, 1994, 1992, 1991, 1990, 1986, 1985, 1981, 1980, 1976, 1975, 1972, 1971, 1969, 1967, 1966, 1965, 1964, 1963, 1962, 1961, 1960, 1958, 1957, 1956, 1955, 1954, 1952, 1951, 1950, 1949, 1948, 1947, 1946, 1945, 1944, 1942, 1940, 1939, 1938, 1937, 1936, 1935, 1934, 1933, 1932, 1931, 1930, 1929, 1928, 1927, 1926, 1925, 1924, 1923, 1921, 1920
4106 ALCOVE AVE	2014, 2009, 2004, 2003, 2000, 1999, 1996, 1994, 1992, 1990, 1986, 1981, 1976, 1972, 1971, 1969, 1967, 1966, 1965, 1964, 1963, 1961, 1960, 1958, 1957, 1955, 1954, 1952, 1951, 1949, 1948, 1947, 1946, 1945, 1944, 1942, 1939, 1938, 1937, 1936, 1935, 1934, 1933, 1932, 1931, 1930, 1929, 1928, 1927, 1926, 1925, 1924, 1923, 1921, 1920
4106 ALCOVE AVE	2014, 2009, 2004, 2003, 2000, 1999, 1996, 1994, 1992, 1990, 1986, 1981, 1976, 1972, 1971, 1969, 1967, 1966, 1965, 1964, 1963, 1961, 1960, 1958, 1957, 1955, 1954, 1952, 1951, 1949, 1948, 1947, 1946, 1945, 1944, 1942, 1939, 1938, 1937, 1936, 1935, 1934, 1933, 1932, 1931, 1930, 1929, 1928, 1927, 1926, 1925, 1924, 1923, 1921, 1920

FINDINGS

Address Researched	Address Not Identified in Research Source
4106 ALCOVE AVE	2006, 2003, 2001, 2000, 1996, 1995, 1992, 1991, 1990, 1986, 1985, 1981, 1980, 1976, 1975, 1972, 1971, 1970, 1969, 1967, 1966, 1965, 1964, 1963, 1962, 1961, 1960, 1958, 1957, 1956, 1955, 1954, 1952, 1951, 1950, 1949, 1948, 1947, 1946, 1945, 1944, 1942, 1940, 1939, 1938, 1937, 1936, 1935, 1934, 1933, 1932, 1931, 1930, 1929, 1928, 1927, 1926, 1925, 1924, 1923, 1921, 1920
4106 ALCOVE AVE	2006, 2003, 2001, 2000, 1996, 1995, 1992, 1991, 1990, 1986, 1985, 1981, 1980, 1976, 1975, 1972, 1971, 1970, 1969, 1967, 1966, 1965, 1964, 1963, 1962, 1961, 1960, 1958, 1957, 1956, 1955, 1954, 1952, 1951, 1950, 1949, 1948, 1947, 1946, 1945, 1944, 1942, 1940, 1939, 1938, 1937, 1936, 1935, 1934, 1933, 1932, 1931, 1930, 1929, 1928, 1927, 1926, 1925, 1924, 1923, 1921, 1920
4107 ALCOVE AVE	2014, 2009, 2006, 2004, 2003, 2001, 2000, 1999, 1996, 1995, 1994, 1992, 1991, 1990, 1986, 1985, 1981, 1980, 1976, 1975, 1972, 1971, 1970, 1969, 1967, 1966, 1965, 1964, 1963, 1961, 1960, 1958, 1957, 1955, 1954, 1952, 1951, 1949, 1948, 1947, 1946, 1945, 1944, 1942, 1939, 1938, 1937, 1936, 1935, 1934, 1933, 1932, 1931, 1930, 1929, 1928, 1927, 1926, 1925, 1924, 1923, 1921, 1920
4107 ALCOVE AVE	2014, 2009, 2006, 2004, 2003, 2001, 2000, 1999, 1996, 1995, 1994, 1992, 1991, 1990, 1986, 1985, 1981, 1980, 1976, 1975, 1972, 1971, 1970, 1969, 1967, 1966, 1965, 1964, 1963, 1961, 1960, 1958, 1957, 1955, 1954, 1952, 1951, 1949, 1948, 1947, 1946, 1945, 1944, 1942, 1939, 1938, 1937, 1936, 1935, 1934, 1933, 1932, 1931, 1930, 1929, 1928, 1927, 1926, 1925, 1924, 1923, 1921, 1920
4107 GOODLAND AVE	2014, 2009, 2004, 2003, 2001, 2000, 1999, 1996, 1995, 1994, 1992, 1991, 1990, 1986, 1985, 1981, 1976, 1975, 1972, 1971, 1970, 1969, 1967, 1966, 1965, 1964, 1963, 1962, 1961, 1960, 1958, 1957, 1956, 1955, 1954, 1952, 1951, 1950, 1949, 1948, 1947, 1946, 1945, 1944, 1942, 1940, 1939, 1938, 1937, 1936, 1935, 1934, 1933, 1932, 1931, 1930, 1929, 1928, 1927, 1926, 1925, 1924, 1923, 1921, 1920
4107 GOODLAND AVE	2014, 2009, 2004, 2003, 2000, 1999, 1996, 1995, 1994, 1992, 1991, 1990, 1986, 1985, 1981, 1976, 1975, 1972, 1971, 1969, 1966, 1965, 1964, 1963, 1961, 1960, 1957, 1955, 1954, 1952, 1951, 1950, 1949, 1948, 1947, 1946, 1945, 1944, 1942, 1940, 1939, 1938, 1937, 1936, 1935, 1934, 1933, 1932, 1931, 1930, 1929, 1928, 1927, 1926, 1925, 1924, 1923, 1921, 1920
4107 GOODLAND AVE	2006, 2003, 2001, 2000, 1996, 1995, 1994, 1992, 1991, 1990, 1986, 1985, 1981, 1980, 1976, 1975, 1972, 1971, 1970, 1969, 1967, 1966, 1965, 1964, 1963, 1962, 1961, 1960, 1958, 1957, 1956, 1955, 1954, 1952, 1951, 1950, 1949, 1948, 1947, 1946, 1945, 1944, 1942, 1940, 1939, 1938, 1937, 1936, 1935, 1934, 1933, 1932, 1931, 1930, 1929, 1928, 1927, 1926, 1925, 1924, 1923, 1921, 1920
4107 GOODLAND AVE	2006, 2003, 2001, 2000, 1996, 1995, 1994, 1992, 1991, 1990, 1986, 1985, 1981, 1980, 1976, 1975, 1972, 1971, 1970, 1969, 1967, 1966, 1965, 1964, 1963, 1962, 1961, 1960, 1958, 1957, 1956, 1955, 1954, 1952, 1951, 1950, 1949, 1948, 1947, 1946, 1945, 1944, 1942, 1940, 1939, 1938, 1937, 1936, 1935, 1934, 1933, 1932, 1931, 1930, 1929, 1928, 1927, 1926, 1925, 1924, 1923, 1921, 1920
4110 GOODLAND AVE	2006, 2003, 2001, 2000, 1996, 1995, 1994, 1992, 1991, 1990, 1986, 1985, 1981, 1980, 1976, 1975, 1972, 1971, 1970, 1969, 1967, 1966, 1965, 1964, 1963, 1962, 1961, 1960, 1958, 1957, 1956, 1955, 1954, 1952, 1951, 1950, 1949, 1948, 1947, 1946, 1945, 1944, 1942, 1940, 1939, 1938, 1937, 1936, 1935, 1934, 1933, 1932, 1931, 1930, 1929, 1928, 1927, 1926, 1925, 1924, 1923, 1921, 1920
4110 GOODLAND AVE	2014, 2009, 2004, 2003, 2000, 1999, 1996, 1995, 1994, 1992, 1990, 1986, 1981, 1976, 1975, 1972, 1971, 1970, 1969, 1967, 1966, 1965, 1964, 1963, 1962, 1961, 1960, 1958, 1957, 1956, 1955, 1954, 1952, 1951, 1949, 1948, 1947, 1946, 1945, 1944, 1942, 1940, 1939, 1938, 1937, 1936, 1935, 1934, 1933, 1932, 1931, 1930, 1929, 1928, 1927, 1926, 1925, 1924, 1923, 1921, 1920
4110 GOODLAND AVE	2014, 2009, 2006, 2004, 2003, 2001, 2000, 1999, 1996, 1995, 1994, 1992, 1990, 1986, 1981, 1976, 1975, 1972, 1971, 1970, 1969, 1967, 1966, 1965, 1964, 1963, 1962, 1961, 1960, 1958, 1957, 1956, 1955, 1954, 1952, 1951, 1950, 1949, 1948, 1947, 1946, 1945, 1944, 1942, 1940, 1939, 1938, 1937, 1936, 1935, 1934, 1933, 1932, 1931, 1930, 1929, 1928, 1927, 1926, 1925, 1924, 1923, 1921, 1920

FINDINGS

Address Researched	Address Not Identified in Research Source
4110 GOODLAND DR	2014, 2009, 2006, 2004, 2003, 2001, 2000, 1999, 1996, 1995, 1994, 1992, 1991, 1990, 1986, 1985, 1981, 1980, 1976, 1975, 1972, 1971, 1969, 1967, 1966, 1965, 1964, 1963, 1961, 1960, 1958, 1957, 1955, 1954, 1952, 1951, 1950, 1949, 1948, 1947, 1946, 1945, 1944, 1942, 1940, 1939, 1938, 1937, 1936, 1935, 1934, 1933, 1932, 1931, 1930, 1929, 1928, 1927, 1926, 1925, 1924, 1923, 1921, 1920
4110 GOODLAND DR	2014, 2009, 2006, 2004, 2003, 2001, 2000, 1999, 1996, 1995, 1994, 1992, 1991, 1990, 1986, 1985, 1981, 1980, 1976, 1975, 1972, 1971, 1969, 1967, 1966, 1965, 1964, 1963, 1961, 1960, 1958, 1957, 1955, 1954, 1952, 1951, 1950, 1949, 1948, 1947, 1946, 1945, 1944, 1942, 1940, 1939, 1938, 1937, 1936, 1935, 1934, 1933, 1932, 1931, 1930, 1929, 1928, 1927, 1926, 1925, 1924, 1923, 1921, 1920
4112 ALCOVE AVE	2014, 2009, 2004, 2003, 2000, 1999, 1996, 1994, 1992, 1990, 1986, 1981, 1976, 1972, 1971, 1969, 1967, 1966, 1965, 1964, 1963, 1961, 1960, 1958, 1957, 1955, 1954, 1952, 1951, 1949, 1948, 1947, 1946, 1945, 1944, 1942, 1939, 1938, 1937, 1936, 1935, 1934, 1933, 1932, 1931, 1930, 1929, 1928, 1927, 1926, 1925, 1924, 1923, 1921, 1920
4112 ALCOVE AVE	2014, 2009, 2004, 2003, 2000, 1999, 1996, 1994, 1992, 1990, 1986, 1981, 1976, 1972, 1971, 1969, 1967, 1966, 1965, 1964, 1963, 1961, 1960, 1958, 1957, 1955, 1954, 1952, 1951, 1949, 1948, 1947, 1946, 1945, 1944, 1942, 1939, 1938, 1937, 1936, 1935, 1934, 1933, 1932, 1931, 1930, 1929, 1928, 1927, 1926, 1925, 1924, 1923, 1921, 1920
4112 ALCOVE AVE	2006, 2003, 2001, 2000, 1996, 1995, 1992, 1991, 1990, 1986, 1985, 1981, 1980, 1976, 1975, 1972, 1971, 1970, 1969, 1967, 1966, 1965, 1964, 1963, 1962, 1961, 1960, 1958, 1957, 1956, 1955, 1954, 1952, 1951, 1950, 1949, 1948, 1947, 1946, 1945, 1944, 1942, 1940, 1939, 1938, 1937, 1936, 1935, 1934, 1933, 1932, 1931, 1930, 1929, 1928, 1927, 1926, 1925, 1924, 1923, 1921, 1920
4112 ALCOVE AVE	2006, 2003, 2001, 2000, 1996, 1995, 1992, 1991, 1990, 1986, 1985, 1981, 1980, 1976, 1975, 1972, 1971, 1970, 1969, 1967, 1966, 1965, 1964, 1963, 1962, 1961, 1960, 1958, 1957, 1956, 1955, 1954, 1952, 1951, 1950, 1949, 1948, 1947, 1946, 1945, 1944, 1942, 1940, 1939, 1938, 1937, 1936, 1935, 1934, 1933, 1932, 1931, 1930, 1929, 1928, 1927, 1926, 1925, 1924, 1923, 1921, 1920
4112 GOODLAND AVE	2014, 2009, 2006, 2004, 2003, 2001, 2000, 1999, 1996, 1995, 1994, 1992, 1991, 1990, 1986, 1985, 1981, 1980, 1976, 1975, 1972, 1971, 1970, 1969, 1967, 1966, 1965, 1964, 1963, 1962, 1961, 1960, 1958, 1957, 1955, 1954, 1952, 1951, 1949, 1948, 1947, 1946, 1945, 1944, 1942, 1940, 1939, 1938, 1937, 1936, 1935, 1934, 1933, 1932, 1931, 1930, 1929, 1928, 1927, 1926, 1925, 1924, 1923, 1921, 1920
4113 ALCOVE AVE	2014, 2009, 2006, 2004, 2003, 2000, 1999, 1996, 1995, 1994, 1992, 1991, 1990, 1986, 1985, 1981, 1980, 1976, 1975, 1972, 1971, 1969, 1967, 1966, 1965, 1964, 1963, 1961, 1960, 1958, 1957, 1955, 1954, 1952, 1951, 1949, 1948, 1947, 1946, 1945, 1944, 1942, 1939, 1938, 1937, 1936, 1935, 1934, 1933, 1932, 1931, 1930, 1929, 1928, 1927, 1926, 1925, 1924, 1923, 1921, 1920
4113 ALCOVE AVE	2014, 2009, 2006, 2004, 2003, 2000, 1999, 1996, 1995, 1994, 1992, 1991, 1990, 1986, 1985, 1981, 1980, 1976, 1975, 1972, 1971, 1969, 1967, 1966, 1965, 1964, 1963, 1961, 1960, 1958, 1957, 1955, 1954, 1952, 1951, 1949, 1948, 1947, 1946, 1945, 1944, 1942, 1939, 1938, 1937, 1936, 1935, 1934, 1933, 1932, 1931, 1930, 1929, 1928, 1927, 1926, 1925, 1924, 1923, 1921, 1920
4115 GOODLAND AVE	2014, 2009, 2004, 2003, 2001, 2000, 1999, 1996, 1995, 1994, 1992, 1991, 1990, 1986, 1985, 1981, 1980, 1976, 1975, 1972, 1971, 1970, 1969, 1967, 1966, 1965, 1964, 1963, 1962, 1961, 1960, 1958, 1957, 1956, 1955, 1954, 1952, 1951, 1950, 1949, 1948, 1947, 1946, 1945, 1944, 1942, 1940, 1939, 1938, 1937, 1936, 1935, 1934, 1933, 1932, 1931, 1930, 1929, 1928, 1927, 1926, 1925, 1924, 1923, 1921, 1920

FINDINGS

Address Researched	Address Not Identified in Research Source
4115 GOODLAND AVE	2014, 2009, 2004, 2003, 2000, 1999, 1996, 1995, 1994, 1992, 1991, 1990, 1986, 1985, 1981, 1980, 1976, 1975, 1972, 1971, 1970, 1969, 1967, 1966, 1965, 1964, 1963, 1962, 1961, 1960, 1958, 1957, 1956, 1955, 1954, 1952, 1951, 1950, 1949, 1948, 1947, 1946, 1945, 1944, 1942, 1940, 1939, 1938, 1937, 1936, 1935, 1934, 1933, 1932, 1931, 1930, 1929, 1928, 1927, 1926, 1925, 1924, 1923, 1921, 1920
4115 GOODLAND AVE	2006, 2003, 2001, 2000, 1996, 1995, 1994, 1992, 1991, 1990, 1986, 1985, 1981, 1980, 1976, 1975, 1972, 1971, 1970, 1969, 1967, 1966, 1965, 1964, 1963, 1962, 1961, 1960, 1958, 1957, 1956, 1955, 1954, 1952, 1951, 1950, 1949, 1948, 1947, 1946, 1945, 1944, 1942, 1940, 1939, 1938, 1937, 1936, 1935, 1934, 1933, 1932, 1931, 1930, 1929, 1928, 1927, 1926, 1925, 1924, 1923, 1921, 1920
4115 GOODLAND AVE	2006, 2003, 2001, 2000, 1996, 1995, 1994, 1992, 1991, 1990, 1986, 1985, 1981, 1980, 1976, 1975, 1972, 1971, 1970, 1969, 1967, 1966, 1965, 1964, 1963, 1962, 1961, 1960, 1958, 1957, 1956, 1955, 1954, 1952, 1951, 1950, 1949, 1948, 1947, 1946, 1945, 1944, 1942, 1940, 1939, 1938, 1937, 1936, 1935, 1934, 1933, 1932, 1931, 1930, 1929, 1928, 1927, 1926, 1925, 1924, 1923, 1921, 1920
4116 GOODLAND AVE	2014, 2009, 2006, 2004, 2003, 2001, 2000, 1999, 1996, 1995, 1994, 1992, 1991, 1990, 1986, 1985, 1981, 1980, 1976, 1975, 1972, 1971, 1970, 1969, 1967, 1966, 1965, 1964, 1963, 1962, 1961, 1960, 1958, 1957, 1956, 1955, 1954, 1952, 1951, 1949, 1948, 1947, 1946, 1945, 1944, 1942, 1940, 1939, 1938, 1937, 1936, 1935, 1934, 1933, 1932, 1931, 1930, 1929, 1928, 1927, 1926, 1925, 1924, 1923, 1921, 1920
4118 ALCOVE AVE	2014, 2009, 2004, 2003, 2000, 1999, 1996, 1995, 1994, 1992, 1991, 1990, 1986, 1985, 1981, 1980, 1976, 1972, 1971, 1969, 1967, 1966, 1965, 1964, 1963, 1961, 1960, 1958, 1957, 1955, 1954, 1952, 1951, 1950, 1949, 1948, 1947, 1946, 1945, 1944, 1942, 1939, 1938, 1937, 1936, 1935, 1934, 1933, 1932, 1931, 1930, 1929, 1928, 1927, 1926, 1925, 1924, 1923, 1921, 1920
4118 ALCOVE AVE	2014, 2009, 2004, 2003, 2000, 1999, 1996, 1995, 1994, 1992, 1991, 1990, 1986, 1985, 1981, 1980, 1976, 1972, 1971, 1969, 1967, 1966, 1965, 1964, 1963, 1961, 1960, 1958, 1957, 1955, 1954, 1952, 1951, 1950, 1949, 1948, 1947, 1946, 1945, 1944, 1942, 1939, 1938, 1937, 1936, 1935, 1934, 1933, 1932, 1931, 1930, 1929, 1928, 1927, 1926, 1925, 1924, 1923, 1921, 1920
4118 ALCOVE AVE	2006, 2003, 2001, 2000, 1996, 1995, 1994, 1992, 1991, 1990, 1986, 1985, 1981, 1980, 1976, 1975, 1972, 1971, 1970, 1969, 1967, 1966, 1965, 1964, 1963, 1962, 1961, 1960, 1958, 1957, 1956, 1955, 1954, 1952, 1951, 1950, 1949, 1948, 1947, 1946, 1945, 1944, 1942, 1940, 1939, 1938, 1937, 1936, 1935, 1934, 1933, 1932, 1931, 1930, 1929, 1928, 1927, 1926, 1925, 1924, 1923, 1921, 1920
4118 ALCOVE AVE	2006, 2003, 2001, 2000, 1996, 1995, 1994, 1992, 1991, 1990, 1986, 1985, 1981, 1980, 1976, 1975, 1972, 1971, 1970, 1969, 1967, 1966, 1965, 1964, 1963, 1962, 1961, 1960, 1958, 1957, 1956, 1955, 1954, 1952, 1951, 1950, 1949, 1948, 1947, 1946, 1945, 1944, 1942, 1940, 1939, 1938, 1937, 1936, 1935, 1934, 1933, 1932, 1931, 1930, 1929, 1928, 1927, 1926, 1925, 1924, 1923, 1921, 1920
4122 GOODLAND AVE	2014, 2009, 2006, 2004, 2003, 2001, 2000, 1999, 1996, 1995, 1994, 1992, 1991, 1990, 1986, 1985, 1981, 1980, 1976, 1975, 1972, 1971, 1970, 1969, 1967, 1966, 1965, 1964, 1963, 1962, 1961, 1960, 1958, 1957, 1955, 1954, 1952, 1951, 1949, 1948, 1947, 1946, 1945, 1944, 1942, 1940, 1939, 1938, 1937, 1936, 1935, 1934, 1933, 1932, 1931, 1930, 1929, 1928, 1927, 1926, 1925, 1924, 1923, 1921, 1920
4124 COLDWATER CANYON AVE	2014, 2009, 2006, 2004, 2003, 2001, 2000, 1999, 1996, 1995, 1994, 1992, 1991, 1990, 1986, 1985, 1981, 1980, 1976, 1975, 1972, 1971, 1969, 1967, 1966, 1965, 1964, 1963, 1962, 1961, 1960, 1958, 1957, 1956, 1955, 1954, 1952, 1951, 1950, 1949, 1948, 1947, 1946, 1945, 1944, 1942, 1940, 1939, 1938, 1937, 1936, 1935, 1934, 1933, 1932, 1931, 1930, 1929, 1928, 1927, 1926, 1925, 1924, 1923, 1921, 1920

FINDINGS

Address Researched	Address Not Identified in Research Source
4124 COLDWATER CANYON AVE	2014, 2009, 2006, 2004, 2003, 2001, 2000, 1999, 1996, 1995, 1994, 1992, 1991, 1990, 1986, 1985, 1981, 1980, 1976, 1975, 1972, 1971, 1969, 1967, 1966, 1965, 1964, 1963, 1962, 1961, 1960, 1958, 1957, 1956, 1955, 1954, 1952, 1951, 1950, 1949, 1948, 1947, 1946, 1945, 1944, 1942, 1940, 1939, 1938, 1937, 1936, 1935, 1934, 1933, 1932, 1931, 1930, 1929, 1928, 1927, 1926, 1925, 1924, 1923, 1921, 1920
4130 GOODLAND AVE	2014, 2009, 2006, 2004, 2003, 2001, 2000, 1999, 1996, 1995, 1994, 1992, 1991, 1990, 1986, 1985, 1981, 1980, 1976, 1975, 1972, 1971, 1970, 1969, 1967, 1966, 1965, 1964, 1963, 1962, 1961, 1960, 1958, 1957, 1956, 1955, 1954, 1952, 1951, 1949, 1948, 1947, 1946, 1945, 1944, 1942, 1940, 1939, 1938, 1937, 1936, 1935, 1934, 1933, 1932, 1931, 1930, 1929, 1928, 1927, 1926, 1925, 1924, 1923, 1921, 1920
4130 GOODLAND AVE	2014, 2009, 2006, 2004, 2003, 2001, 2000, 1999, 1996, 1995, 1994, 1992, 1991, 1990, 1986, 1985, 1981, 1980, 1976, 1975, 1972, 1971, 1970, 1969, 1967, 1966, 1965, 1964, 1963, 1962, 1961, 1960, 1958, 1957, 1956, 1955, 1954, 1952, 1951, 1949, 1948, 1947, 1946, 1945, 1944, 1942, 1940, 1939, 1938, 1937, 1936, 1935, 1934, 1933, 1932, 1931, 1930, 1929, 1928, 1927, 1926, 1925, 1924, 1923, 1921, 1920
4164 COLDWATER CANYON AVE	2014, 2009, 2006, 2004, 2003, 2001, 2000, 1999, 1996, 1995, 1994, 1992, 1991, 1990, 1986, 1985, 1981, 1980, 1976, 1975, 1972, 1971, 1969, 1967, 1966, 1965, 1964, 1963, 1962, 1961, 1960, 1958, 1957, 1956, 1955, 1954, 1952, 1951, 1950, 1949, 1948, 1947, 1946, 1945, 1944, 1942, 1940, 1939, 1938, 1937, 1936, 1935, 1934, 1933, 1932, 1931, 1930, 1929, 1928, 1927, 1926, 1925, 1924, 1923, 1921, 1920
4200 ALCOVE AVE	2014, 2009, 2004, 2003, 2001, 2000, 1999, 1996, 1995, 1994, 1992, 1991, 1990, 1986, 1985, 1981, 1980, 1976, 1975, 1972, 1971, 1970, 1969, 1967, 1966, 1965, 1964, 1963, 1961, 1960, 1958, 1957, 1955, 1954, 1952, 1951, 1949, 1948, 1947, 1946, 1945, 1944, 1942, 1940, 1939, 1938, 1937, 1936, 1935, 1934, 1933, 1932, 1931, 1930, 1929, 1928, 1927, 1926, 1925, 1924, 1923, 1921, 1920
4200 ALCOVE AVE	2014, 2006, 2004, 2003, 2001, 2000, 1996, 1995, 1994, 1992, 1991, 1990, 1986, 1985, 1981, 1980, 1976, 1975, 1972, 1971, 1970, 1969, 1967, 1966, 1965, 1964, 1963, 1962, 1961, 1960, 1958, 1957, 1956, 1955, 1954, 1952, 1951, 1950, 1949, 1948, 1947, 1946, 1945, 1944, 1942, 1940, 1939, 1938, 1937, 1936, 1935, 1934, 1933, 1932, 1931, 1930, 1929, 1928, 1927, 1926, 1925, 1924, 1923, 1921, 1920
4202 BLUEBELL AVE	2014, 2009, 2004, 2003, 2000, 1999, 1996, 1994, 1992, 1990, 1986, 1981, 1980, 1976, 1975, 1972, 1971, 1970, 1969, 1967, 1966, 1965, 1964, 1963, 1962, 1961, 1960, 1958, 1957, 1956, 1955, 1954, 1952, 1951, 1950, 1949, 1948, 1947, 1946, 1945, 1944, 1942, 1939, 1938, 1937, 1936, 1935, 1934, 1933, 1932, 1931, 1930, 1929, 1928, 1927, 1926, 1925, 1924, 1923, 1921, 1920
4202 BLUEBELL AVE	2006, 2003, 2001, 2000, 1996, 1995, 1992, 1991, 1990, 1986, 1985, 1981, 1980, 1976, 1975, 1972, 1971, 1970, 1969, 1967, 1966, 1965, 1964, 1963, 1962, 1961, 1960, 1958, 1957, 1956, 1955, 1954, 1952, 1951, 1950, 1949, 1948, 1947, 1946, 1945, 1944, 1942, 1940, 1939, 1938, 1937, 1936, 1935, 1934, 1933, 1932, 1931, 1930, 1929, 1928, 1927, 1926, 1925, 1924, 1923, 1921, 1920
4203 BLUEBELL AVE	2006, 2003, 2001, 2000, 1996, 1995, 1994, 1992, 1991, 1990, 1986, 1985, 1981, 1980, 1976, 1975, 1972, 1971, 1970, 1969, 1967, 1966, 1965, 1964, 1963, 1962, 1961, 1960, 1958, 1957, 1956, 1955, 1954, 1952, 1951, 1950, 1949, 1948, 1947, 1946, 1945, 1944, 1942, 1940, 1939, 1938, 1937, 1936, 1935, 1934, 1933, 1932, 1931, 1930, 1929, 1928, 1927, 1926, 1925, 1924, 1923, 1921, 1920
4203 BLUEBELL AVE	2014, 2009, 2004, 2003, 2000, 1999, 1996, 1995, 1994, 1992, 1991, 1990, 1986, 1985, 1981, 1980, 1976, 1975, 1972, 1971, 1970, 1969, 1967, 1966, 1965, 1964, 1963, 1962, 1961, 1960, 1958, 1957, 1956, 1955, 1954, 1952, 1951, 1950, 1949, 1948, 1947, 1946, 1945, 1944, 1942, 1939, 1938, 1937, 1936, 1935, 1934, 1933, 1932, 1931, 1930, 1929, 1928, 1927, 1926, 1925, 1924, 1923, 1921, 1920

FINDINGS

Address Researched	Address Not Identified in Research Source
4204 COLDWATER CANYON AVE	2006, 2004, 2003, 2001, 2000, 1996, 1995, 1994, 1992, 1991, 1990, 1986, 1985, 1981, 1980, 1976, 1975, 1972, 1971, 1970, 1969, 1967, 1966, 1965, 1964, 1963, 1962, 1961, 1960, 1958, 1957, 1956, 1955, 1954, 1952, 1951, 1950, 1949, 1948, 1947, 1946, 1945, 1944, 1942, 1940, 1939, 1938, 1937, 1936, 1935, 1934, 1933, 1932, 1931, 1930, 1929, 1928, 1927, 1926, 1925, 1924, 1923, 1921, 1920
4205 ALCOVE AVE	2014, 2009, 2004, 2003, 2000, 1999, 1996, 1994, 1992, 1980, 1976, 1975, 1972, 1971, 1970, 1969, 1967, 1966, 1965, 1964, 1963, 1962, 1961, 1960, 1958, 1957, 1956, 1955, 1954, 1952, 1951, 1950, 1949, 1948, 1947, 1946, 1945, 1944, 1942, 1939, 1938, 1937, 1936, 1934, 1933, 1932, 1931, 1930, 1929, 1928, 1927, 1926, 1925, 1924, 1923, 1921, 1920
4205 ALCOVE AVE	2006, 2003, 2001, 2000, 1996, 1995, 1994, 1992, 1991, 1990, 1986, 1985, 1981, 1980, 1976, 1975, 1972, 1971, 1970, 1969, 1967, 1966, 1965, 1964, 1963, 1962, 1961, 1960, 1958, 1957, 1956, 1955, 1954, 1952, 1951, 1950, 1949, 1948, 1947, 1946, 1945, 1944, 1942, 1940, 1939, 1938, 1937, 1936, 1935, 1934, 1933, 1932, 1931, 1930, 1929, 1928, 1927, 1926, 1925, 1924, 1923, 1921, 1920
4205 GOODLAND AVE	2006, 2003, 2001, 2000, 1996, 1995, 1992, 1991, 1990, 1986, 1985, 1981, 1980, 1976, 1975, 1972, 1971, 1970, 1969, 1967, 1966, 1965, 1964, 1963, 1962, 1961, 1960, 1958, 1957, 1956, 1955, 1954, 1952, 1951, 1950, 1949, 1948, 1947, 1946, 1945, 1944, 1942, 1940, 1939, 1938, 1937, 1936, 1935, 1934, 1933, 1932, 1931, 1930, 1929, 1928, 1927, 1926, 1925, 1924, 1923, 1921, 1920
4205 GOODLAND AVE	2014, 2009, 2004, 2003, 2000, 1999, 1996, 1994, 1992, 1990, 1986, 1985, 1981, 1976, 1975, 1972, 1971, 1970, 1969, 1967, 1966, 1965, 1964, 1963, 1962, 1961, 1960, 1958, 1957, 1956, 1955, 1954, 1952, 1951, 1949, 1948, 1947, 1946, 1945, 1944, 1942, 1940, 1939, 1938, 1937, 1936, 1935, 1934, 1933, 1932, 1931, 1930, 1929, 1928, 1927, 1926, 1925, 1924, 1923, 1921, 1920
4205 GOODLAND DR	2014, 2009, 2006, 2004, 2003, 2001, 2000, 1999, 1996, 1995, 1994, 1992, 1991, 1990, 1986, 1985, 1981, 1980, 1976, 1975, 1972, 1971, 1969, 1967, 1966, 1965, 1964, 1963, 1962, 1961, 1960, 1958, 1957, 1955, 1954, 1952, 1951, 1950, 1949, 1948, 1947, 1946, 1945, 1944, 1942, 1940, 1939, 1938, 1937, 1936, 1935, 1934, 1933, 1932, 1931, 1930, 1929, 1928, 1927, 1926, 1925, 1924, 1923, 1921, 1920
4206 ALCOVE AVE	2014, 2009, 2004, 2003, 2000, 1999, 1996, 1995, 1994, 1992, 1991, 1990, 1986, 1985, 1981, 1980, 1976, 1972, 1971, 1969, 1967, 1966, 1965, 1964, 1963, 1961, 1960, 1958, 1957, 1955, 1954, 1952, 1951, 1949, 1948, 1947, 1946, 1945, 1944, 1942, 1940, 1939, 1938, 1937, 1936, 1935, 1934, 1933, 1932, 1931, 1930, 1929, 1928, 1927, 1926, 1925, 1924, 1923, 1921, 1920
4206 ALCOVE AVE	2006, 2003, 2001, 2000, 1996, 1995, 1994, 1992, 1991, 1990, 1986, 1985, 1981, 1980, 1976, 1975, 1972, 1971, 1970, 1969, 1967, 1966, 1965, 1964, 1963, 1962, 1961, 1960, 1958, 1957, 1956, 1955, 1954, 1952, 1951, 1950, 1949, 1948, 1947, 1946, 1945, 1944, 1942, 1940, 1939, 1938, 1937, 1936, 1935, 1934, 1933, 1932, 1931, 1930, 1929, 1928, 1927, 1926, 1925, 1924, 1923, 1921, 1920
4210 ALCOVE AVE	2014, 2009, 2004, 2003, 2000, 1999, 1996, 1995, 1994, 1992, 1991, 1990, 1986, 1985, 1981, 1980, 1976, 1975, 1972, 1971, 1970, 1969, 1967, 1966, 1965, 1964, 1963, 1961, 1960, 1958, 1957, 1955, 1954, 1952, 1951, 1950, 1949, 1948, 1947, 1946, 1945, 1944, 1942, 1939, 1938, 1937, 1936, 1935, 1934, 1933, 1932, 1931, 1930, 1929, 1928, 1927, 1926, 1925, 1924, 1923, 1921, 1920
4210 ALCOVE AVE	2006, 2003, 2001, 2000, 1996, 1995, 1994, 1992, 1991, 1990, 1986, 1985, 1981, 1980, 1976, 1975, 1972, 1971, 1970, 1969, 1967, 1966, 1965, 1964, 1963, 1962, 1961, 1960, 1958, 1957, 1956, 1955, 1954, 1952, 1951, 1950, 1949, 1948, 1947, 1946, 1945, 1944, 1942, 1940, 1939, 1938, 1937, 1936, 1935, 1934, 1933, 1932, 1931, 1930, 1929, 1928, 1927, 1926, 1925, 1924, 1923, 1921, 1920
4210 BLUEBELL AVE	2006, 2003, 2001, 2000, 1996, 1995, 1994, 1992, 1991, 1990, 1986, 1985, 1981, 1980, 1976, 1975, 1972, 1971, 1970, 1969, 1967, 1966, 1965, 1964, 1963, 1962, 1961, 1960, 1958, 1957, 1956, 1955, 1954, 1952, 1951, 1950, 1949, 1948, 1947, 1946, 1945, 1944, 1942, 1940, 1939, 1938, 1937, 1936, 1935, 1934, 1933, 1932, 1931, 1930, 1929, 1928, 1927, 1926, 1925, 1924, 1923, 1921, 1920

FINDINGS

Address Researched	Address Not Identified in Research Source
4210 BLUEBELL AVE	2014, 2009, 2006, 2004, 2003, 2001, 2000, 1999, 1996, 1995, 1994, 1992, 1991, 1990, 1986, 1985, 1981, 1980, 1976, 1975, 1972, 1971, 1970, 1969, 1967, 1966, 1965, 1964, 1963, 1962, 1961, 1960, 1958, 1957, 1956, 1955, 1954, 1952, 1951, 1950, 1949, 1948, 1947, 1946, 1945, 1944, 1942, 1939, 1938, 1937, 1936, 1935, 1934, 1933, 1932, 1931, 1930, 1929, 1928, 1927, 1926, 1925, 1924, 1923, 1921, 1920
4210 GOODLAND AVE	2014, 2009, 2004, 2003, 2000, 1999, 1996, 1994, 1992, 1991, 1990, 1986, 1985, 1981, 1980, 1976, 1975, 1972, 1971, 1970, 1969, 1967, 1966, 1965, 1964, 1963, 1962, 1961, 1960, 1958, 1957, 1956, 1955, 1954, 1952, 1951, 1950, 1949, 1948, 1947, 1946, 1945, 1944, 1942, 1940, 1939, 1938, 1937, 1936, 1935, 1934, 1933, 1932, 1931, 1930, 1929, 1928, 1927, 1926, 1925, 1924, 1923, 1921, 1920
4210 GOODLAND AVE	2006, 2003, 2001, 2000, 1996, 1995, 1994, 1992, 1991, 1990, 1986, 1985, 1981, 1980, 1976, 1975, 1972, 1971, 1970, 1969, 1967, 1966, 1965, 1964, 1963, 1962, 1961, 1960, 1958, 1957, 1956, 1955, 1954, 1952, 1951, 1950, 1949, 1948, 1947, 1946, 1945, 1944, 1942, 1940, 1939, 1938, 1937, 1936, 1935, 1934, 1933, 1932, 1931, 1930, 1929, 1928, 1927, 1926, 1925, 1924, 1923, 1921, 1920
4211 ALCOVE AVE	2014, 2009, 2006, 2004, 2003, 2000, 1999, 1996, 1995, 1994, 1992, 1991, 1990, 1986, 1985, 1981, 1980, 1976, 1975, 1972, 1971, 1970, 1969, 1967, 1966, 1965, 1964, 1963, 1962, 1961, 1960, 1958, 1957, 1956, 1955, 1954, 1952, 1951, 1950, 1949, 1948, 1947, 1946, 1945, 1944, 1942, 1940, 1939, 1938, 1937, 1936, 1935, 1934, 1933, 1932, 1931, 1930, 1929, 1928, 1927, 1926, 1925, 1924, 1923, 1921, 1920
4212 COLDWATER CANYON AVE	2014, 2009, 2006, 2004, 2003, 2001, 2000, 1999, 1996, 1995, 1994, 1992, 1991, 1990, 1986, 1985, 1981, 1980, 1976, 1975, 1972, 1971, 1970, 1969, 1967, 1966, 1965, 1964, 1963, 1961, 1960, 1958, 1957, 1955, 1954, 1952, 1951, 1949, 1948, 1947, 1946, 1945, 1944, 1942, 1940, 1939, 1938, 1937, 1936, 1935, 1934, 1933, 1932, 1931, 1930, 1929, 1928, 1927, 1926, 1925, 1924, 1923, 1921, 1920
4212 COLDWATER CANYON AVE	2014, 2009, 2006, 2004, 2003, 2001, 2000, 1999, 1996, 1995, 1994, 1992, 1991, 1990, 1986, 1985, 1981, 1980, 1976, 1975, 1972, 1971, 1970, 1969, 1967, 1966, 1965, 1964, 1963, 1961, 1960, 1958, 1957, 1955, 1954, 1952, 1951, 1949, 1948, 1947, 1946, 1945, 1944, 1942, 1940, 1939, 1938, 1937, 1936, 1935, 1934, 1933, 1932, 1931, 1930, 1929, 1928, 1927, 1926, 1925, 1924, 1923, 1921, 1920
4213 BLUEBELL AVE	2014, 2009, 2004, 2003, 2000, 1999, 1996, 1995, 1994, 1992, 1991, 1990, 1986, 1985, 1981, 1980, 1976, 1975, 1972, 1971, 1970, 1969, 1967, 1966, 1965, 1964, 1963, 1962, 1961, 1960, 1958, 1957, 1956, 1955, 1954, 1952, 1951, 1950, 1949, 1948, 1947, 1946, 1945, 1944, 1942, 1940, 1939, 1938, 1937, 1936, 1935, 1934, 1933, 1932, 1931, 1930, 1929, 1928, 1927, 1926, 1925, 1924, 1923, 1921, 1920
4213 BLUEBELL AVE	2006, 2003, 2001, 2000, 1996, 1995, 1994, 1992, 1991, 1990, 1986, 1985, 1981, 1980, 1976, 1975, 1972, 1971, 1970, 1969, 1967, 1966, 1965, 1964, 1963, 1962, 1961, 1960, 1958, 1957, 1956, 1955, 1954, 1952, 1951, 1950, 1949, 1948, 1947, 1946, 1945, 1944, 1942, 1940, 1939, 1938, 1937, 1936, 1935, 1934, 1933, 1932, 1931, 1930, 1929, 1928, 1927, 1926, 1925, 1924, 1923, 1921, 1920
4213 GOODLAND AVE	2014, 2009, 2004, 2003, 2000, 1999, 1996, 1994, 1992, 1991, 1990, 1986, 1985, 1981, 1980, 1976, 1975, 1972, 1971, 1970, 1969, 1967, 1966, 1965, 1964, 1963, 1962, 1961, 1960, 1958, 1957, 1956, 1955, 1954, 1952, 1951, 1950, 1949, 1948, 1947, 1946, 1945, 1944, 1942, 1940, 1939, 1938, 1937, 1936, 1935, 1934, 1933, 1932, 1931, 1930, 1929, 1928, 1927, 1926, 1925, 1924, 1923, 1921, 1920
4213 GOODLAND AVE	2006, 2003, 2001, 2000, 1996, 1995, 1994, 1992, 1991, 1990, 1986, 1985, 1981, 1980, 1976, 1975, 1972, 1971, 1970, 1969, 1967, 1966, 1965, 1964, 1963, 1962, 1961, 1960, 1958, 1957, 1956, 1955, 1954, 1952, 1951, 1950, 1949, 1948, 1947, 1946, 1945, 1944, 1942, 1940, 1939, 1938, 1937, 1936, 1935, 1934, 1933, 1932, 1931, 1930, 1929, 1928, 1927, 1926, 1925, 1924, 1923, 1921, 1920

FINDINGS

Address Researched	Address Not Identified in Research Source
4214 ALCOVE AVE	2014, 2009, 2004, 2003, 2000, 1999, 1996, 1995, 1994, 1992, 1991, 1990, 1986, 1985, 1981, 1976, 1975, 1972, 1971, 1969, 1967, 1966, 1965, 1964, 1963, 1961, 1960, 1958, 1957, 1956, 1955, 1954, 1952, 1951, 1950, 1949, 1948, 1947, 1946, 1945, 1944, 1942, 1940, 1939, 1938, 1937, 1936, 1935, 1934, 1933, 1932, 1931, 1930, 1929, 1928, 1927, 1926, 1925, 1924, 1923, 1921, 1920
4214 ALCOVE AVE	2006, 2003, 2001, 2000, 1996, 1995, 1994, 1992, 1991, 1990, 1986, 1985, 1981, 1980, 1976, 1975, 1972, 1971, 1970, 1969, 1967, 1966, 1965, 1964, 1963, 1962, 1961, 1960, 1958, 1957, 1956, 1955, 1954, 1952, 1951, 1950, 1949, 1948, 1947, 1946, 1945, 1944, 1942, 1940, 1939, 1938, 1937, 1936, 1935, 1934, 1933, 1932, 1931, 1930, 1929, 1928, 1927, 1926, 1925, 1924, 1923, 1921, 1920
4215 ALCOVE AVE	2006, 2003, 2001, 2000, 1996, 1995, 1994, 1992, 1991, 1990, 1986, 1985, 1981, 1980, 1976, 1975, 1972, 1971, 1970, 1969, 1967, 1966, 1965, 1964, 1963, 1962, 1961, 1960, 1958, 1957, 1956, 1955, 1954, 1952, 1951, 1950, 1949, 1948, 1947, 1946, 1945, 1944, 1942, 1940, 1939, 1938, 1937, 1936, 1935, 1934, 1933, 1932, 1931, 1930, 1929, 1928, 1927, 1926, 1925, 1924, 1923, 1921, 1920
4215 ALCOVE AVE	2014, 2009, 2004, 2003, 2000, 1999, 1996, 1995, 1994, 1992, 1991, 1990, 1986, 1985, 1981, 1980, 1976, 1975, 1972, 1971, 1969, 1967, 1966, 1965, 1964, 1963, 1961, 1960, 1958, 1957, 1955, 1954, 1952, 1951, 1949, 1948, 1947, 1946, 1945, 1944, 1942, 1939, 1938, 1937, 1936, 1935, 1934, 1933, 1932, 1931, 1930, 1929, 1928, 1927, 1926, 1925, 1924, 1923, 1921, 1920
4215 COLDWATER CANYON AVE	2014, 2009, 2006, 2004, 2003, 2000, 1999, 1996, 1995, 1994, 1992, 1991, 1990, 1986, 1985, 1981, 1976, 1972, 1971, 1969, 1967, 1966, 1965, 1964, 1963, 1962, 1961, 1960, 1958, 1957, 1956, 1955, 1954, 1952, 1951, 1950, 1949, 1948, 1947, 1946, 1945, 1944, 1942, 1940, 1939, 1938, 1937, 1936, 1935, 1934, 1933, 1932, 1931, 1930, 1929, 1928, 1927, 1926, 1925, 1924, 1923, 1921, 1920
4215 COLDWATER CANYON AVE	2014, 2009, 2006, 2004, 2003, 2000, 1999, 1996, 1995, 1994, 1992, 1991, 1990, 1986, 1985, 1981, 1976, 1972, 1971, 1969, 1967, 1966, 1965, 1964, 1963, 1962, 1961, 1960, 1958, 1957, 1956, 1955, 1954, 1952, 1951, 1950, 1949, 1948, 1947, 1946, 1945, 1944, 1942, 1940, 1939, 1938, 1937, 1936, 1935, 1934, 1933, 1932, 1931, 1930, 1929, 1928, 1927, 1926, 1925, 1924, 1923, 1921, 1920
4215 COLDWATER CANYON AVE	2014, 2009, 2006, 2003, 2001, 2000, 1999, 1996, 1995, 1994, 1992, 1991, 1990, 1986, 1985, 1981, 1980, 1976, 1975, 1972, 1971, 1970, 1969, 1967, 1966, 1965, 1964, 1963, 1962, 1961, 1960, 1958, 1957, 1956, 1955, 1954, 1952, 1951, 1950, 1949, 1948, 1947, 1946, 1945, 1944, 1942, 1940, 1939, 1938, 1937, 1936, 1935, 1934, 1933, 1932, 1931, 1930, 1929, 1928, 1927, 1926, 1925, 1924, 1923, 1921, 1920
4215 COLDWATER CANYON AVE	2014, 2009, 2006, 2003, 2001, 2000, 1999, 1996, 1995, 1994, 1992, 1991, 1990, 1986, 1985, 1981, 1980, 1976, 1975, 1972, 1971, 1970, 1969, 1967, 1966, 1965, 1964, 1963, 1962, 1961, 1960, 1958, 1957, 1956, 1955, 1954, 1952, 1951, 1950, 1949, 1948, 1947, 1946, 1945, 1944, 1942, 1940, 1939, 1938, 1937, 1936, 1935, 1934, 1933, 1932, 1931, 1930, 1929, 1928, 1927, 1926, 1925, 1924, 1923, 1921, 1920
4216 GOODLAND AVE	2014, 2009, 2004, 2003, 2000, 1999, 1996, 1994, 1992, 1990, 1986, 1981, 1976, 1975, 1972, 1971, 1970, 1969, 1967, 1966, 1965, 1964, 1963, 1962, 1961, 1960, 1958, 1957, 1956, 1955, 1954, 1952, 1951, 1950, 1949, 1948, 1947, 1946, 1945, 1944, 1942, 1940, 1939, 1938, 1937, 1936, 1935, 1934, 1933, 1932, 1931, 1930, 1929, 1928, 1927, 1926, 1925, 1924, 1923, 1921, 1920
4216 GOODLAND AVE	2006, 2003, 2001, 2000, 1996, 1995, 1992, 1991, 1990, 1986, 1985, 1981, 1980, 1976, 1975, 1972, 1971, 1970, 1969, 1967, 1966, 1965, 1964, 1963, 1962, 1961, 1960, 1958, 1957, 1956, 1955, 1954, 1952, 1951, 1950, 1949, 1948, 1947, 1946, 1945, 1944, 1942, 1940, 1939, 1938, 1937, 1936, 1935, 1934, 1933, 1932, 1931, 1930, 1929, 1928, 1927, 1926, 1925, 1924, 1923, 1921, 1920

FINDINGS

Address Researched	Address Not Identified in Research Source
4217 COLDWATER CANYON AVE	2014, 2009, 2004, 2003, 2000, 1999, 1996, 1995, 1994, 1992, 1991, 1990, 1986, 1976, 1972, 1971, 1969, 1966, 1965, 1964, 1963, 1961, 1960, 1958, 1957, 1955, 1954, 1952, 1951, 1949, 1948, 1947, 1946, 1945, 1944, 1942, 1940, 1939, 1938, 1937, 1936, 1935, 1934, 1933, 1932, 1931, 1930, 1929, 1928, 1927, 1926, 1925, 1924, 1923, 1921, 1920
4217 COLDWATER CANYON AVE	2014, 2009, 2004, 2003, 2000, 1999, 1996, 1995, 1994, 1992, 1991, 1990, 1986, 1976, 1972, 1971, 1969, 1966, 1965, 1964, 1963, 1961, 1960, 1958, 1957, 1955, 1954, 1952, 1951, 1949, 1948, 1947, 1946, 1945, 1944, 1942, 1940, 1939, 1938, 1937, 1936, 1935, 1934, 1933, 1932, 1931, 1930, 1929, 1928, 1927, 1926, 1925, 1924, 1923, 1921, 1920
4217 COLDWATER CANYON AVE	2014, 2006, 2004, 2003, 2001, 2000, 1996, 1995, 1994, 1992, 1991, 1990, 1986, 1985, 1981, 1980, 1976, 1975, 1972, 1971, 1970, 1969, 1967, 1966, 1965, 1964, 1963, 1962, 1961, 1960, 1958, 1957, 1956, 1955, 1954, 1952, 1951, 1950, 1949, 1948, 1947, 1946, 1945, 1944, 1942, 1940, 1939, 1938, 1937, 1936, 1935, 1934, 1933, 1932, 1931, 1930, 1929, 1928, 1927, 1926, 1925, 1924, 1923, 1921, 1920
4217 COLDWATER CANYON AVE	2014, 2006, 2004, 2003, 2001, 2000, 1996, 1995, 1994, 1992, 1991, 1990, 1986, 1985, 1981, 1980, 1976, 1975, 1972, 1971, 1970, 1969, 1967, 1966, 1965, 1964, 1963, 1962, 1961, 1960, 1958, 1957, 1956, 1955, 1954, 1952, 1951, 1950, 1949, 1948, 1947, 1946, 1945, 1944, 1942, 1940, 1939, 1938, 1937, 1936, 1935, 1934, 1933, 1932, 1931, 1930, 1929, 1928, 1927, 1926, 1925, 1924, 1923, 1921, 1920
4217 GOODLAND AVE	2014, 2009, 2004, 2003, 2000, 1999, 1996, 1995, 1994, 1992, 1991, 1990, 1986, 1985, 1981, 1976, 1975, 1972, 1971, 1969, 1967, 1966, 1965, 1964, 1963, 1961, 1960, 1958, 1957, 1955, 1954, 1952, 1951, 1949, 1948, 1947, 1946, 1945, 1944, 1942, 1940, 1939, 1938, 1937, 1936, 1935, 1934, 1933, 1932, 1931, 1930, 1929, 1928, 1927, 1926, 1925, 1924, 1923, 1921, 1920
4217 GOODLAND AVE	2006, 2003, 2001, 2000, 1996, 1995, 1994, 1992, 1991, 1990, 1986, 1985, 1981, 1980, 1976, 1975, 1972, 1971, 1970, 1969, 1967, 1966, 1965, 1964, 1963, 1962, 1961, 1960, 1958, 1957, 1956, 1955, 1954, 1952, 1951, 1950, 1949, 1948, 1947, 1946, 1945, 1944, 1942, 1940, 1939, 1938, 1937, 1936, 1935, 1934, 1933, 1932, 1931, 1930, 1929, 1928, 1927, 1926, 1925, 1924, 1923, 1921, 1920
4218 ALCOVE AVE	2006, 2003, 2001, 2000, 1996, 1995, 1994, 1992, 1991, 1990, 1986, 1985, 1981, 1980, 1976, 1975, 1972, 1971, 1970, 1969, 1967, 1966, 1965, 1964, 1963, 1962, 1961, 1960, 1958, 1957, 1956, 1955, 1954, 1952, 1951, 1950, 1949, 1948, 1947, 1946, 1945, 1944, 1942, 1940, 1939, 1938, 1937, 1936, 1935, 1934, 1933, 1932, 1931, 1930, 1929, 1928, 1927, 1926, 1925, 1924, 1923, 1921, 1920
4218 ALCOVE AVE	2014, 2009, 2004, 2003, 2000, 1999, 1996, 1995, 1994, 1992, 1991, 1990, 1986, 1985, 1981, 1980, 1976, 1975, 1972, 1971, 1970, 1969, 1967, 1966, 1965, 1964, 1963, 1962, 1961, 1960, 1958, 1957, 1956, 1955, 1954, 1952, 1951, 1950, 1949, 1948, 1947, 1946, 1945, 1944, 1942, 1939, 1938, 1937, 1936, 1935, 1934, 1933, 1932, 1931, 1930, 1929, 1928, 1927, 1926, 1925, 1924, 1923, 1921, 1920
4219 BLUEBELL AVE	2014, 2009, 2004, 2003, 2000, 1999, 1996, 1995, 1994, 1992, 1991, 1990, 1986, 1985, 1981, 1980, 1976, 1975, 1972, 1971, 1970, 1969, 1967, 1966, 1965, 1964, 1963, 1962, 1961, 1960, 1958, 1957, 1956, 1955, 1954, 1952, 1951, 1950, 1949, 1948, 1947, 1946, 1945, 1944, 1942, 1939, 1938, 1937, 1936, 1935, 1934, 1933, 1932, 1931, 1930, 1929, 1928, 1927, 1926, 1925, 1924, 1923, 1921, 1920
4219 BLUEBELL AVE	2014, 2009, 2006, 2004, 2003, 2001, 2000, 1996, 1995, 1994, 1992, 1991, 1990, 1986, 1985, 1981, 1980, 1976, 1975, 1972, 1971, 1970, 1969, 1967, 1966, 1965, 1964, 1963, 1962, 1961, 1960, 1958, 1957, 1956, 1955, 1954, 1952, 1951, 1950, 1949, 1948, 1947, 1946, 1945, 1944, 1942, 1940, 1939, 1938, 1937, 1936, 1935, 1934, 1933, 1932, 1931, 1930, 1929, 1928, 1927, 1926, 1925, 1924, 1923, 1921, 1920

FINDINGS

Address Researched	Address Not Identified in Research Source
4219 COLDWATER CANYON AVE	2014, 2009, 2006, 2004, 2003, 2000, 1999, 1996, 1995, 1994, 1992, 1991, 1990, 1986, 1985, 1981, 1976, 1975, 1972, 1971, 1970, 1969, 1967, 1966, 1965, 1964, 1963, 1962, 1961, 1960, 1958, 1957, 1956, 1955, 1954, 1952, 1951, 1950, 1949, 1948, 1947, 1946, 1945, 1944, 1942, 1940, 1939, 1938, 1937, 1936, 1935, 1934, 1933, 1932, 1931, 1930, 1929, 1928, 1927, 1926, 1925, 1924, 1923, 1921, 1920
4219 COLDWATER CANYON AVE	2014, 2009, 2006, 2004, 2003, 2000, 1999, 1996, 1995, 1994, 1992, 1991, 1990, 1986, 1985, 1981, 1976, 1975, 1972, 1971, 1970, 1969, 1967, 1966, 1965, 1964, 1963, 1962, 1961, 1960, 1958, 1957, 1956, 1955, 1954, 1952, 1951, 1950, 1949, 1948, 1947, 1946, 1945, 1944, 1942, 1940, 1939, 1938, 1937, 1936, 1935, 1934, 1933, 1932, 1931, 1930, 1929, 1928, 1927, 1926, 1925, 1924, 1923, 1921, 1920
4219 COLDWATER CANYON AVE	2009, 2006, 2004, 2003, 2001, 2000, 1999, 1996, 1995, 1994, 1992, 1991, 1990, 1986, 1985, 1981, 1980, 1976, 1975, 1972, 1971, 1970, 1969, 1967, 1966, 1965, 1964, 1963, 1962, 1961, 1960, 1958, 1957, 1956, 1955, 1954, 1952, 1951, 1950, 1949, 1948, 1947, 1946, 1945, 1944, 1942, 1940, 1939, 1938, 1937, 1936, 1935, 1934, 1933, 1932, 1931, 1930, 1929, 1928, 1927, 1926, 1925, 1924, 1923, 1921, 1920
4219 COLDWATER CANYON AVE	2009, 2006, 2004, 2003, 2001, 2000, 1999, 1996, 1995, 1994, 1992, 1991, 1990, 1986, 1985, 1981, 1980, 1976, 1975, 1972, 1971, 1970, 1969, 1967, 1966, 1965, 1964, 1963, 1962, 1961, 1960, 1958, 1957, 1956, 1955, 1954, 1952, 1951, 1950, 1949, 1948, 1947, 1946, 1945, 1944, 1942, 1940, 1939, 1938, 1937, 1936, 1935, 1934, 1933, 1932, 1931, 1930, 1929, 1928, 1927, 1926, 1925, 1924, 1923, 1921, 1920
4219A COLDWATER CANYON AVE	2014, 2009, 2006, 2004, 2003, 2001, 2000, 1999, 1996, 1995, 1994, 1992, 1991, 1990, 1986, 1985, 1981, 1980, 1976, 1975, 1972, 1971, 1969, 1967, 1966, 1965, 1964, 1963, 1962, 1961, 1960, 1958, 1957, 1956, 1955, 1954, 1952, 1951, 1950, 1949, 1948, 1947, 1946, 1945, 1944, 1942, 1940, 1939, 1938, 1937, 1936, 1935, 1934, 1933, 1932, 1931, 1930, 1929, 1928, 1927, 1926, 1925, 1924, 1923, 1921, 1920
4219A COLDWATER CANYON AVE	2014, 2009, 2006, 2004, 2003, 2001, 2000, 1999, 1996, 1995, 1994, 1992, 1991, 1990, 1986, 1985, 1981, 1980, 1976, 1975, 1972, 1971, 1969, 1967, 1966, 1965, 1964, 1963, 1962, 1961, 1960, 1958, 1957, 1956, 1955, 1954, 1952, 1951, 1950, 1949, 1948, 1947, 1946, 1945, 1944, 1942, 1940, 1939, 1938, 1937, 1936, 1935, 1934, 1933, 1932, 1931, 1930, 1929, 1928, 1927, 1926, 1925, 1924, 1923, 1921, 1920
4220 BLUEBELL AVE	2014, 2009, 2004, 2003, 2000, 1999, 1996, 1994, 1992, 1990, 1986, 1981, 1980, 1976, 1975, 1972, 1971, 1970, 1969, 1967, 1966, 1965, 1964, 1963, 1962, 1961, 1960, 1958, 1957, 1956, 1955, 1954, 1952, 1951, 1950, 1949, 1948, 1947, 1946, 1945, 1944, 1942, 1939, 1938, 1937, 1936, 1935, 1934, 1933, 1932, 1931, 1930, 1929, 1928, 1927, 1926, 1925, 1924, 1923, 1921, 1920
4220 BLUEBELL AVE	2006, 2004, 2003, 2001, 2000, 1996, 1995, 1992, 1991, 1990, 1986, 1985, 1981, 1980, 1976, 1975, 1972, 1971, 1970, 1969, 1967, 1966, 1965, 1964, 1963, 1962, 1961, 1960, 1958, 1957, 1956, 1955, 1954, 1952, 1951, 1950, 1949, 1948, 1947, 1946, 1945, 1944, 1942, 1940, 1939, 1938, 1937, 1936, 1935, 1934, 1933, 1932, 1931, 1930, 1929, 1928, 1927, 1926, 1925, 1924, 1923, 1921, 1920
4220 COLDWATER CANYON AVE	2014, 2009, 2006, 2004, 2003, 2001, 2000, 1999, 1996, 1995, 1994, 1992, 1991, 1990, 1986, 1985, 1981, 1980, 1976, 1975, 1972, 1971, 1970, 1969, 1967, 1966, 1965, 1964, 1963, 1961, 1960, 1958, 1957, 1956, 1955, 1954, 1952, 1951, 1949, 1948, 1947, 1946, 1945, 1944, 1942, 1940, 1939, 1938, 1937, 1936, 1935, 1934, 1933, 1932, 1931, 1930, 1929, 1928, 1927, 1926, 1925, 1924, 1923, 1921, 1920
4220 COLDWATER CANYON AVE	2014, 2009, 2006, 2004, 2003, 2001, 2000, 1999, 1996, 1995, 1994, 1992, 1991, 1990, 1986, 1985, 1981, 1980, 1976, 1975, 1972, 1971, 1970, 1969, 1967, 1966, 1965, 1964, 1963, 1961, 1960, 1958, 1957, 1956, 1955, 1954, 1952, 1951, 1949, 1948, 1947, 1946, 1945, 1944, 1942, 1940, 1939, 1938, 1937, 1936, 1935, 1934, 1933, 1932, 1931, 1930, 1929, 1928, 1927, 1926, 1925, 1924, 1923, 1921, 1920

FINDINGS

Address Researched	Address Not Identified in Research Source
4221 COLDWATER CANYON AVE	2014, 2009, 2006, 2004, 2003, 2000, 1999, 1996, 1995, 1994, 1992, 1991, 1990, 1986, 1985, 1981, 1980, 1976, 1972, 1971, 1969, 1967, 1966, 1965, 1964, 1963, 1961, 1960, 1958, 1957, 1956, 1955, 1954, 1952, 1951, 1950, 1949, 1948, 1947, 1946, 1945, 1944, 1942, 1940, 1939, 1938, 1937, 1936, 1935, 1934, 1933, 1932, 1931, 1930, 1929, 1928, 1927, 1926, 1925, 1924, 1923, 1921, 1920

TARGET PROPERTY: ADDRESS NOT IDENTIFIED IN RESEARCH SOURCE

The following Target Property addresses were researched for this report, and the addresses were not identified in the research source.

Address Researched	Address Not Identified in Research Source
12825 Ventura Boulevard	2003, 1996, 1992, 1975, 1972, 1970, 1969, 1966, 1965, 1964, 1963, 1962, 1961, 1960, 1958, 1957, 1955, 1954, 1952, 1951, 1949, 1948, 1947, 1946, 1945, 1944, 1942, 1939, 1938, 1937, 1936, 1935, 1934, 1933, 1932, 1931, 1930, 1929, 1928, 1927, 1926, 1925, 1924, 1923, 1921, 1920

Sportsmens Lodge

12825 Ventura Boulevard

Studio City, CA 91604

Inquiry Number: 6434500.3

April 05, 2021

Certified Sanborn® Map Report

6 Armstrong Road, 4th floor
Shelton, CT 06484
Toll Free: 800.352.0050
www.edrnet.com

Certified Sanborn® Map Report

04/05/21

Site Name:	Client Name:
Sportsmens Lodge	California Environmental
12825 Ventura Boulevard	30423 Canwood Street Suite 208
Studio City, CA 91604	Agoura Hills, CA 93012
EDR Inquiry # 6434500.3	Contact: Eric Koons

The Sanborn Library has been searched by EDR and maps covering the target property location as provided by California Environmental were identified for the years listed below. The Sanborn Library is the largest, most complete collection of fire insurance maps. The collection includes maps from Sanborn, Bromley, Perris & Browne, Hopkins, Barlow, and others. Only Environmental Data Resources Inc. (EDR) is authorized to grant rights for commercial reproduction of maps by the Sanborn Library LLC, the copyright holder for the collection. Results can be authenticated by visiting www.edrnet.com/sanborn.

The Sanborn Library is continually enhanced with newly identified map archives. This report accesses all maps in the collection as of the day this report was generated.

Certified Sanborn Results:

Certification # C00B-4A5E-88A3

PO # 3604

Project Sportsmen s Lodge

Maps Provided:

1969
1966
1963
1960
1955

Sanborn® Library search results

Certification #: C00B-4A5E-88A3

The Sanborn Library includes more than 1.2 million fire insurance maps from Sanborn, Bromley, Perris & Browne, Hopkins, Barlow and others which track historical property usage in approximately 12,000 American cities and towns. Collections searched:

- ✔ Library of Congress
- ✔ University Publications of America
- ✔ EDR Private Collection

The Sanborn Library LLC Since 1866™

Limited Permission To Make Copies

California Environmental (the client) is permitted to make up to FIVE photocopies of this Sanborn Map transmittal and each fire insurance map accompanying this report solely for the limited use of its customer. No one other than the client is authorized to make copies. Upon request made directly to an EDR Account Executive, the client may be permitted to make a limited number of additional photocopies. This permission is conditioned upon compliance by the client, its customer and their agents with EDR's copyright policy; a copy of which is available upon request.

Disclaimer - Copyright and Trademark Notice

This Report contains certain information obtained from a variety of public and other sources reasonably available to Environmental Data Resources, Inc. It cannot be concluded from this Report that coverage information for the target and surrounding properties does not exist from other sources. NO WARRANTY EXPRESSED OR IMPLIED, IS MADE WHATSOEVER IN CONNECTION WITH THIS REPORT. ENVIRONMENTAL DATA RESOURCES, INC. SPECIFICALLY DISCLAIMS THE MAKING OF ANY SUCH WARRANTIES, INCLUDING WITHOUT LIMITATION, MERCHANTABILITY OR FITNESS FOR A PARTICULAR USE OR PURPOSE. ALL RISK IS ASSUMED BY THE USER. IN NO EVENT SHALL ENVIRONMENTAL DATA RESOURCES, INC. BE LIABLE TO ANYONE, WHETHER ARISING OUT OF ERRORS OR OMISSIONS, NEGLIGENCE, ACCIDENT OR ANY OTHER CAUSE, FOR ANY LOSS OF DAMAGE, INCLUDING, WITHOUT LIMITATION, SPECIAL, INCIDENTAL, CONSEQUENTIAL, OR EXEMPLARY DAMAGES. ANY LIABILITY ON THE PART OF ENVIRONMENTAL DATA RESOURCES, INC. IS STRICTLY LIMITED TO A REFUND OF THE AMOUNT PAID FOR THIS REPORT. Purchaser accepts this Report "AS IS". Any analyses, estimates, ratings, environmental risk levels or risk codes provided in this Report are provided for illustrative purposes only, and are not intended to provide, nor should they be interpreted as providing any facts regarding, or prediction or forecast of, any environmental risk for any property. Only a Phase I Environmental Site Assessment performed by an environmental professional can provide information regarding the environmental risk for any property. Additionally, the information provided in this Report is not to be construed as legal advice.

Copyright 2021 by Environmental Data Resources, Inc. All rights reserved. Reproduction in any media or format, in whole or in part, of any report or map of Environmental Data Resources, Inc., or its affiliates, is prohibited without prior written permission.

EDR and its logos (including Sanborn and Sanborn Map) are trademarks of Environmental Data Resources, Inc. or its affiliates. All other trademarks used herein are the property of their respective owners.

Sanborn Sheet Key

This Certified Sanborn Map Report is based upon the following Sanborn Fire Insurance map sheets.

1969 Source Sheets

Volume 42, Sheet 4217
1969

1966 Source Sheets

Volume 42, Sheet 4217
1966

1963 Source Sheets

Volume 42, Sheet 4217
1963

1960 Source Sheets



Volume 42, Sheet 4217
1960

Sanborn Sheet Key

This Certified Sanborn Map Report is based upon the following Sanborn Fire Insurance map sheets.

1955 Source Sheets

Volume 42, Sheet 4217
1955

Volume 42, Sheet 4217
1955

Certified Sanborn® Map

1969

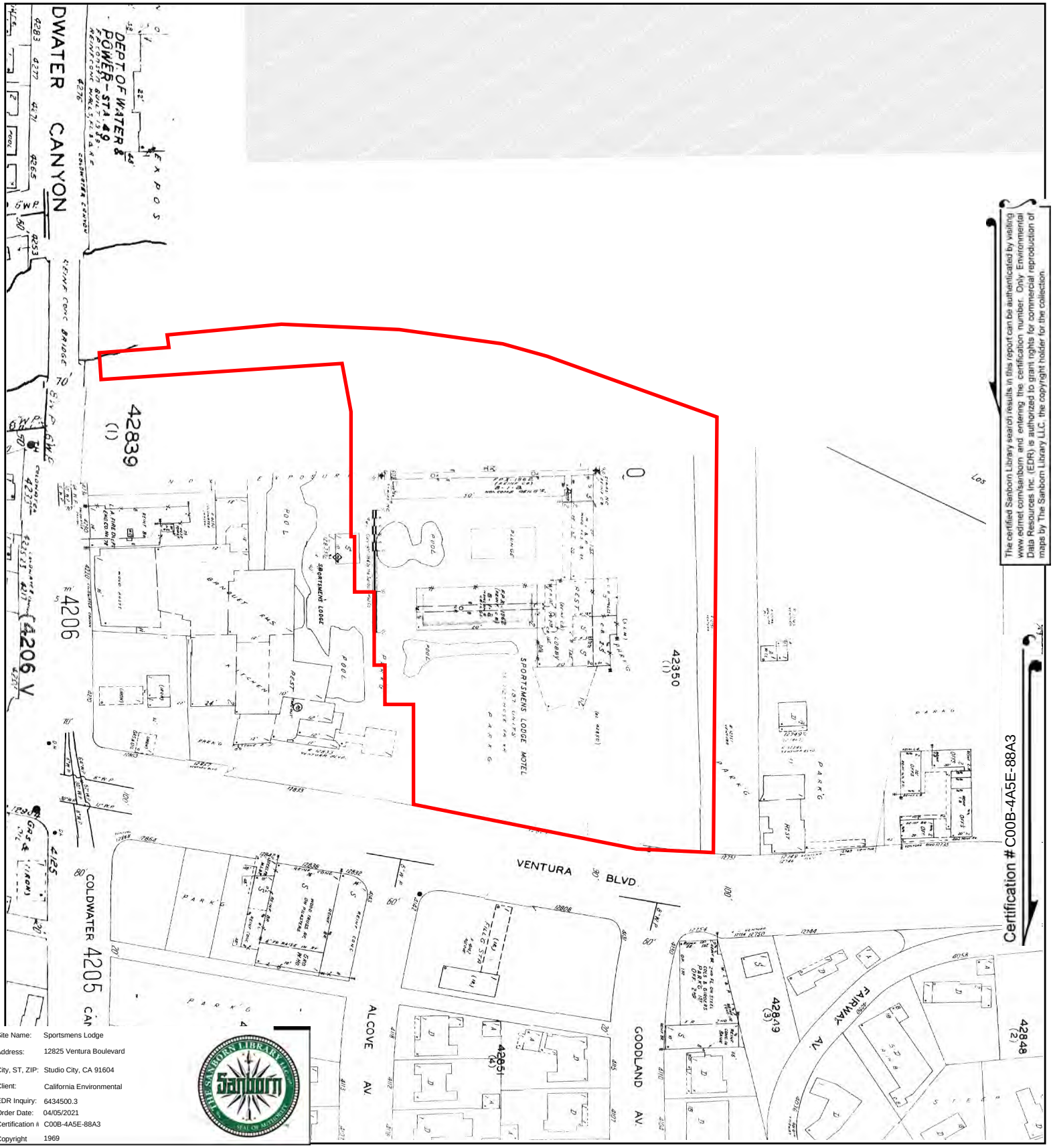

The certified Sanborn Library search results in this report can be authenticated by visiting www.edrnet.com/sanborn and entering the certification number. Only Environmental Data Resources Inc. (EDR) is authorized to grant rights for commercial reproduction of maps by The Sanborn Library LLC, the copyright holder for the collection.

Site Name:	Sportsmens Lodge
Address:	12825 Ventura Boulevard
City, ST, ZIP:	Studio City, CA 91604
Client:	California Environmental
EDR Inquiry:	6434500.3
Order Date:	04/05/2021
Certification #	C00B-4A5E-88A3
Copyright	1969

This Certified Sanborn Map combines the following sheets.
Outlined areas indicate map sheets within the collection.

0 Feet 150 300 600

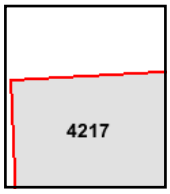

Volume 42, Sheet 4217

N

Certified Sanborn® Map

1966

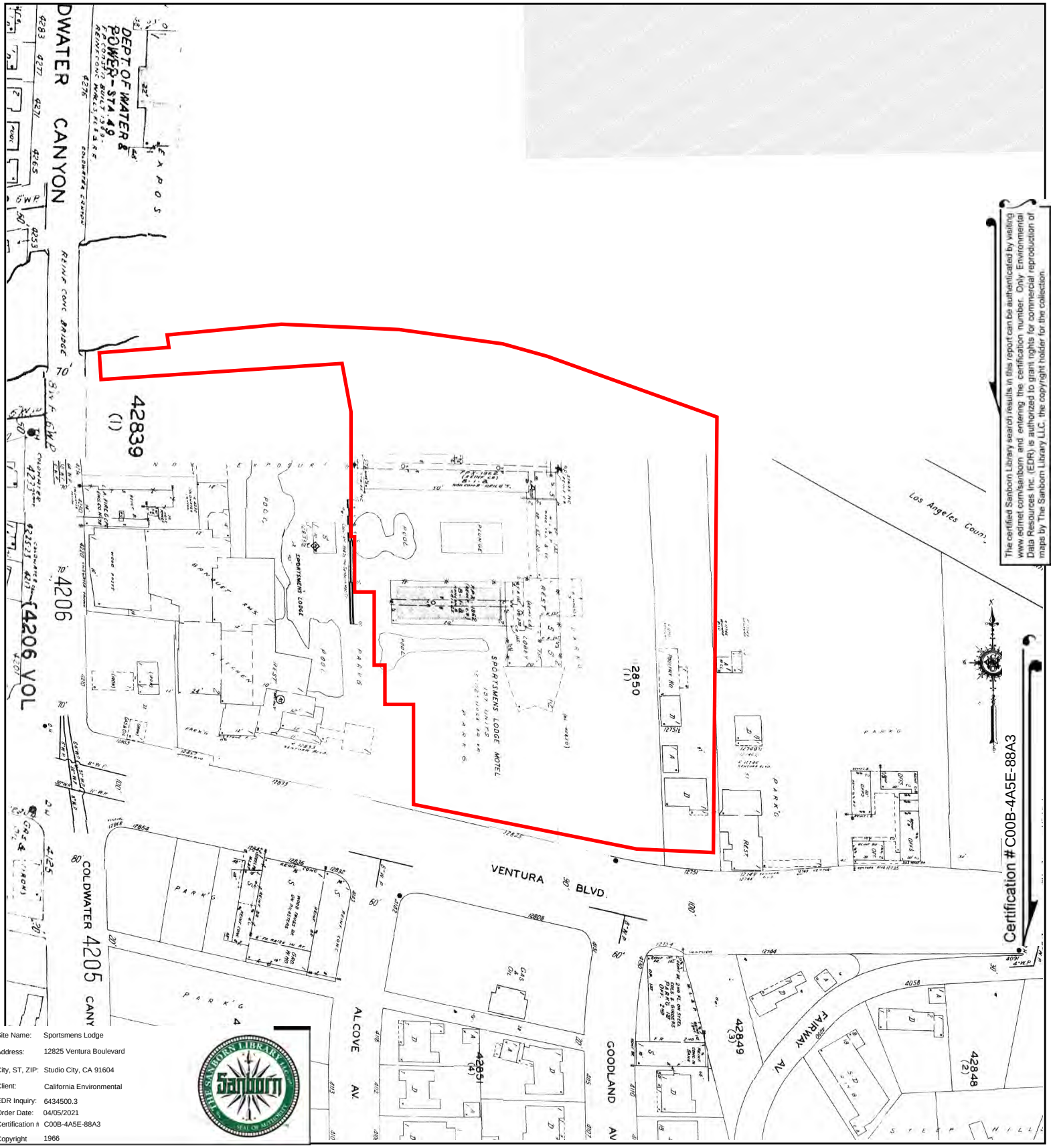

The certified Sanborn Library search results in this report can be authenticated by visiting www.edrnet.com/sanborn and entering the certification number. Only Environmental Data Resources Inc. (EDR) is authorized to grant rights for commercial reproduction of maps by The Sanborn Library LLC, the copyright holder for the collection.

Site Name:	Sportsmens Lodge
Address:	12825 Ventura Boulevard
City, ST, ZIP:	Studio City, CA 91604
Client:	California Environmental
EDR Inquiry:	6434500.3
Order Date:	04/05/2021
Certification #	C00B-4A5E-88A3
Copyright	1966

This Certified Sanborn Map combines the following sheets.
Outlined areas indicate map sheets within the collection.

0 Feet 150 300 600

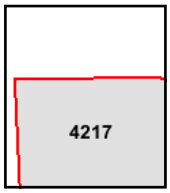

Volume 42, Sheet 4217

N

Certified Sanborn® Map

1963

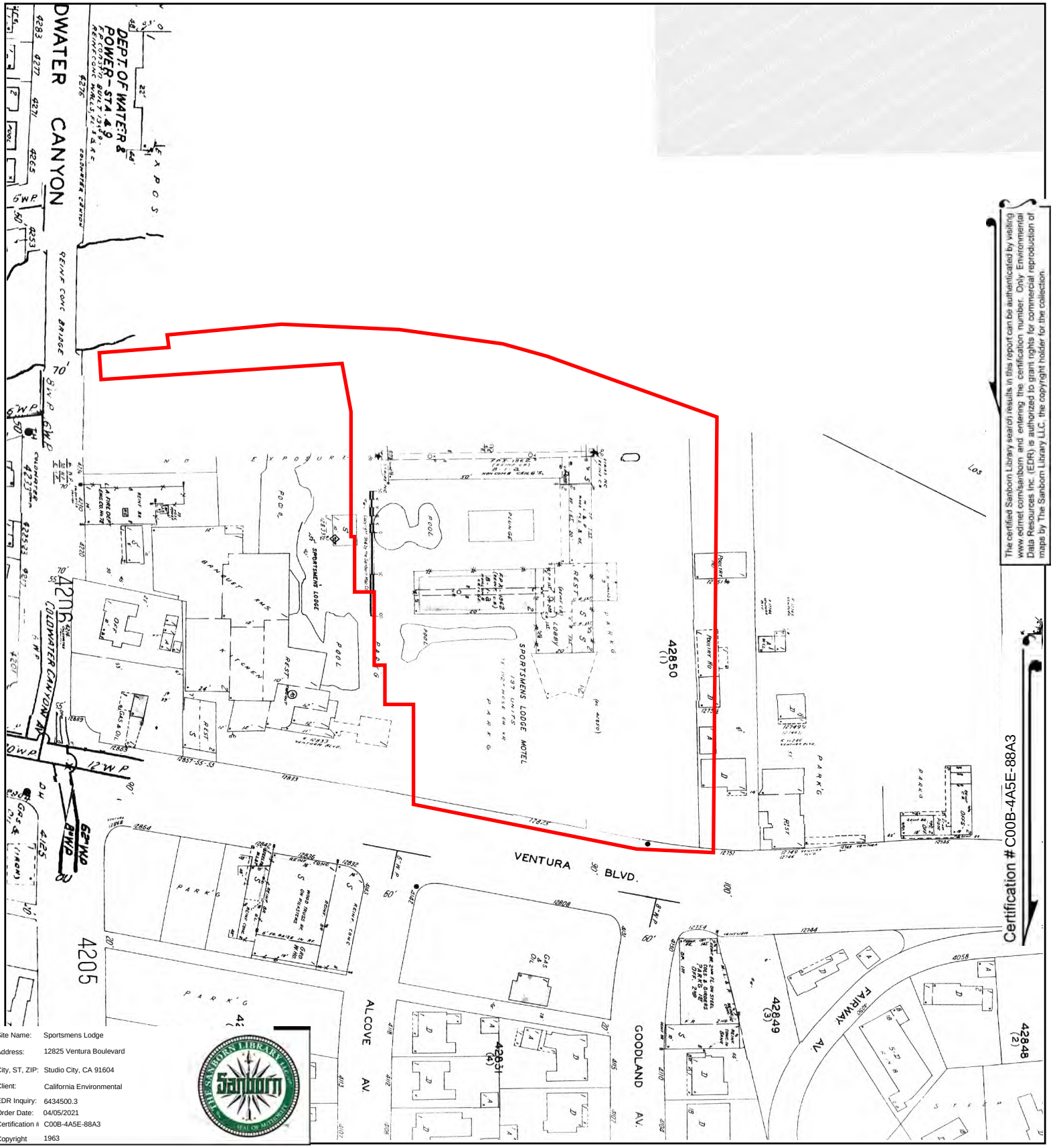

The certified Sanborn Library search results in this report can be authenticated by visiting www.edrnet.com/sanborn and entering the certification number. Only Environmental Data Resources Inc. (EDR) is authorized to grant rights for commercial reproduction of maps by The Sanborn Library LLC, the copyright holder for the collection.

Site Name:	Sportsmens Lodge
Address:	12825 Ventura Boulevard
City, ST, ZIP:	Studio City, CA 91604
Client:	California Environmental
EDR Inquiry:	6434500.3
Order Date:	04/05/2021
Certification #	C00B-4A5E-88A3
Copyright	1963

This Certified Sanborn Map combines the following sheets.
Outlined areas indicate map sheets within the collection.

0 Feet 150 300 600

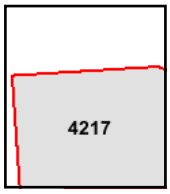

Volume 42, Sheet 4217

N

Certified Sanborn® Map

1960

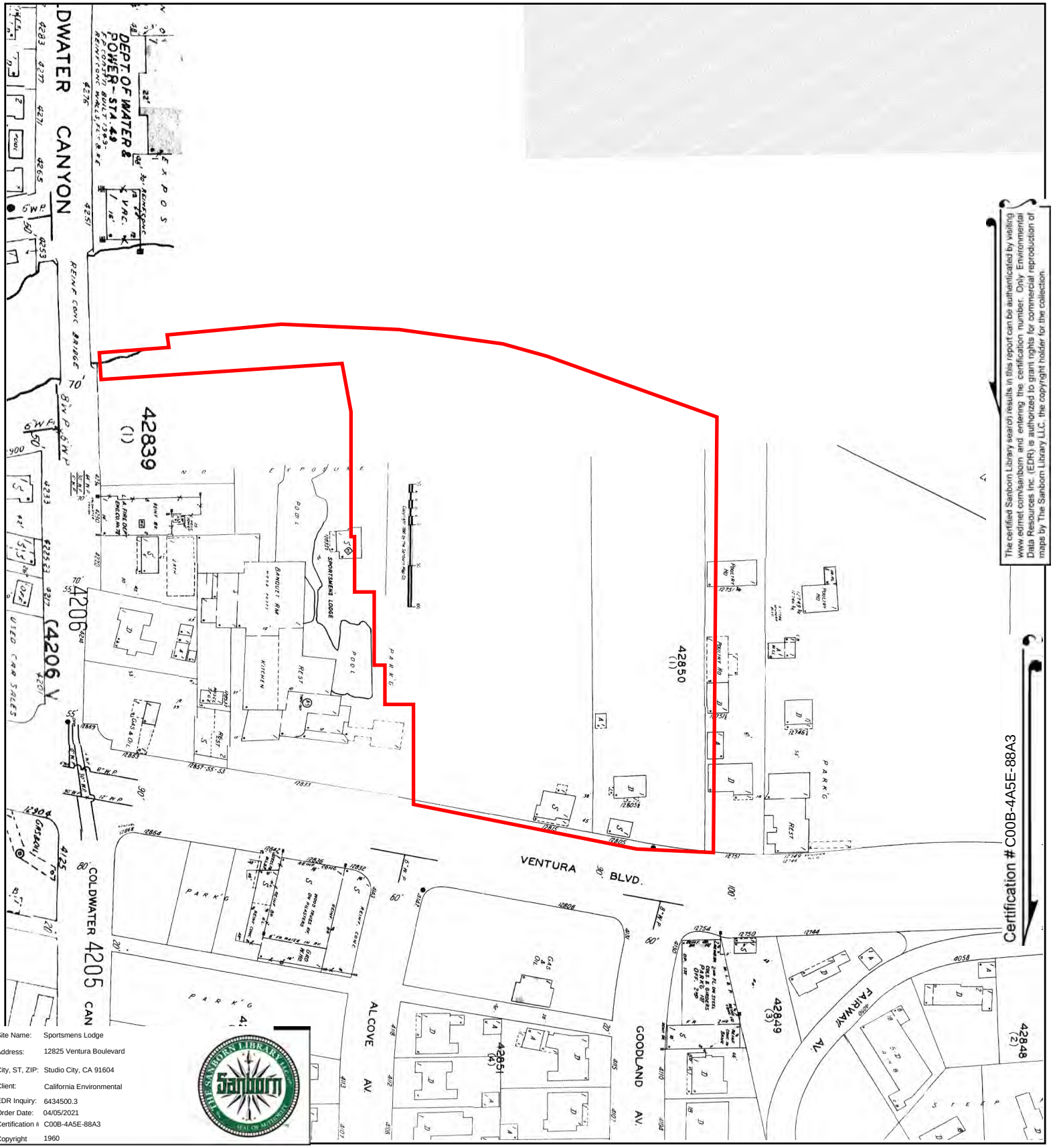

The certified Sanborn Library search results in this report can be authenticated by visiting www.edrnet.com/sanborn and entering the certification number. Only Environmental Data Resources Inc. (EDR) is authorized to grant rights for commercial reproduction of maps by The Sanborn Library LLC, the copyright holder for the collection.

Site Name:	Sportsmens Lodge
Address:	12825 Ventura Boulevard
City, ST, ZIP:	Studio City, CA 91604
Client:	California Environmental
EDR Inquiry:	6434500.3
Order Date:	04/05/2021
Certification #	C00B-4A5E-88A3
Copyright	1960

This Certified Sanborn Map combines the following sheets.
Outlined areas indicate map sheets within the collection.

0 Feet 150 300 600

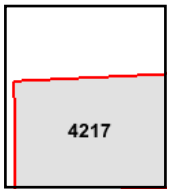

Volume 42, Sheet 4217

N

Certified Sanborn® Map

1955

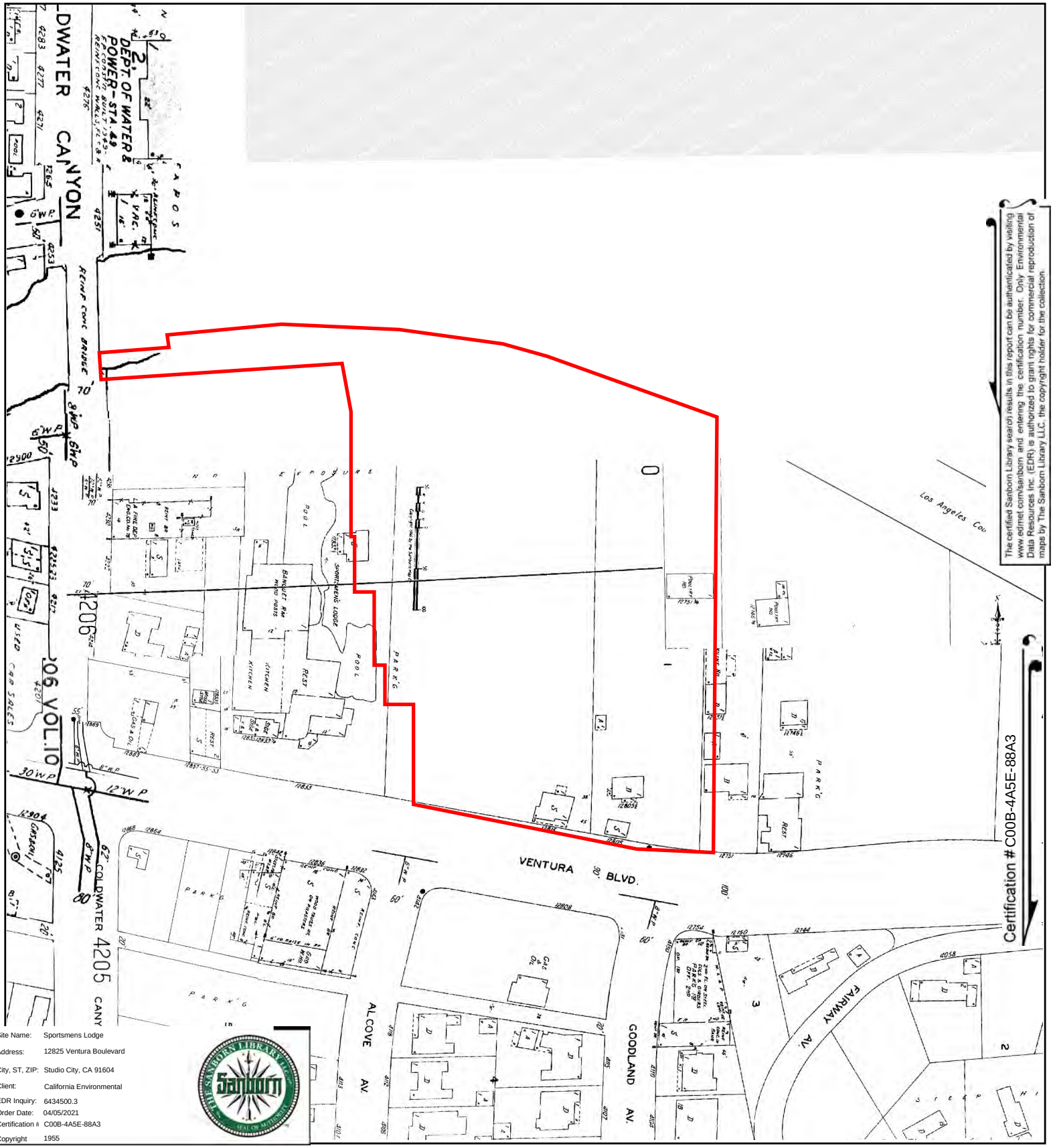

The certified Sanborn Library search results in this report can be authenticated by visiting www.edrnet.com/sanborn and entering the certification number. Only Environmental Data Resources Inc. (EDR) is authorized to grant rights for commercial reproduction of maps by The Sanborn Library LLC, the copyright holder for the collection.

Site Name:	Sportsmens Lodge
Address:	12825 Ventura Boulevard
City, ST, ZIP:	Studio City, CA 91604
Client:	California Environmental
EDR Inquiry:	6434500.3
Order Date:	04/05/2021
Certification #	C00B-4A5E-88A3
Copyright	1955

This Certified Sanborn Map combines the following sheets.
Outlined areas indicate map sheets within the collection.

0 Feet 150 300 600

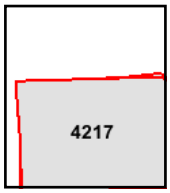

Volume 42, Sheet 4217
Volume 42, Sheet 4217

N

Sportsmens Lodge

12825 Ventura Boulevard

Studio City, CA 91604

Inquiry Number: 6434500.4

April 02, 2021

EDR Historical Topo Map Report

with QuadMatch™

6 Armstrong Road, 4th floor
Shelton, CT 06484
Toll Free: 800.352.0050
www.edrnet.com

EDR Historical Topo Map Report

04/02/21

Site Name:	Client Name:
Sportsmens Lodge	California Environmental
12825 Ventura Boulevard	30423 Canwood Street Suite 208
Studio City, CA 91604	Agoura Hills, CA 93012
EDR Inquiry # 6434500.4	Contact: Eric Koons

EDR Topographic Map Library has been searched by EDR and maps covering the target property location as provided by California Environmental were identified for the years listed below. EDR's Historical Topo Map Report is designed to assist professionals in evaluating potential liability on a target property resulting from past activities. EDRs Historical Topo Map Report includes a search of a collection of public and private color historical topographic maps, dating back to the late 1800s.

Search Results:

P.O.# 3604

Project: Sportsmen s Lodge

Coordinates:

Latitude:	34.145685 34° 8' 44" North
Longitude:	-118.412085 -118° 24' 44" West
UTM Zone:	Zone 11 North
UTM X Meters:	369815.14
UTM Y Meters:	3779210.00
Elevation:	632.40' above sea level

Maps Provided:

2012	1902
1972	1900
1966	1898
1953	1896
1926	1894
1924	
1921	
1920	

Disclaimer - Copyright and Trademark Notice

This Report contains certain information obtained from a variety of public and other sources reasonably available to Environmental Data Resources, Inc. It cannot be concluded from this Report that coverage information for the target and surrounding properties does not exist from other sources. NO WARRANTY EXPRESSED OR IMPLIED, IS MADE WHATSOEVER IN CONNECTION WITH THIS REPORT. ENVIRONMENTAL DATA RESOURCES, INC. SPECIFICALLY DISCLAIMS THE MAKING OF ANY SUCH WARRANTIES, INCLUDING WITHOUT LIMITATION, MERCHANTABILITY OR FITNESS FOR A PARTICULAR USE OR PURPOSE. ALL RISK IS ASSUMED BY THE USER. IN NO EVENT SHALL ENVIRONMENTAL DATA RESOURCES, INC. BE LIABLE TO ANYONE, WHETHER ARISING OUT OF ERRORS OR OMISSIONS, NEGLIGENCE, ACCIDENT OR ANY OTHER CAUSE, FOR ANY LOSS OF DAMAGE, INCLUDING, WITHOUT LIMITATION, SPECIAL, INCIDENTAL, CONSEQUENTIAL, OR EXEMPLARY DAMAGES. ANY LIABILITY ON THE PART OF ENVIRONMENTAL DATA RESOURCES, INC. IS STRICTLY LIMITED TO A REFUND OF THE AMOUNT PAID FOR THIS REPORT. Purchaser accepts this Report "AS IS". Any analyses, estimates, ratings, environmental risk levels or risk codes provided in this Report are provided for illustrative purposes only, and are not intended to provide, nor should they be interpreted as providing any facts regarding, or prediction or forecast of, any environmental risk for any property. Only a Phase I Environmental Site Assessment performed by an environmental professional can provide information regarding the environmental risk for any property. Additionally, the information provided in this Report is not to be construed as legal advice.

Copyright 2021 by Environmental Data Resources, Inc. All rights reserved. Reproduction in any media or format, in whole or in part, of any report or map of Environmental Data Resources, Inc., or its affiliates, is prohibited without prior written permission.

EDR and its logos (including Sanborn and Sanborn Map) are trademarks of Environmental Data Resources, Inc. or its affiliates. All other trademarks used herein are the property of their respective owners.

Topo Sheet Key

This EDR Topo Map Report is based upon the following USGS topographic map sheets.

2012 Source Sheets

Van Nuys
2012
7.5-minute, 24000

Beverly Hills
2012
7.5-minute, 24000

1972 Source Sheets

Van Nuys
1972
7.5-minute, 24000
Aerial Photo Revised 1972

Beverly Hills
1972
7.5-minute, 24000
Aerial Photo Revised 1972

1966 Source Sheets

Beverly Hills
1966
7.5-minute, 24000
Aerial Photo Revised 1964

Van Nuys
1966
7.5-minute, 24000
Aerial Photo Revised 1964

1953 Source Sheets

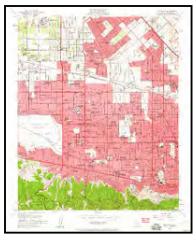

Van Nuys
1953
7.5-minute, 24000
Aerial Photo Revised 1952

Topo Sheet Key

This EDR Topo Map Report is based upon the following USGS topographic map sheets.

1926 Source Sheets

Van Nuys
1926
7.5-minute, 24000

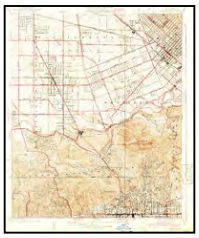

Burbank
1926
7.5-minute, 24000

1924 Source Sheets

Van Nuys
1924
7.5-minute, 24000

1921 Source Sheets

Santa Monica
1921
15-minute, 62500

1920 Source Sheets

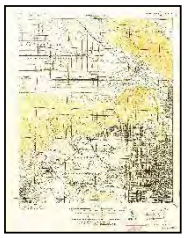

SANTA MONICA
1920
15-minute, 62500

Topo Sheet Key

This EDR Topo Map Report is based upon the following USGS topographic map sheets.

1902 Source Sheets

Santa Monica
1902
15-minute, 62500

1900 Source Sheets

Los Angeles
1900
15-minute, 62500

1898 Source Sheets

Santa Monica
1898
15-minute, 62500

1896 Source Sheets

Santa Monica
1896
15-minute, 62500

Topo Sheet Key

This EDR Topo Map Report is based upon the following USGS topographic map sheets.

1894 Source Sheets

Los Angeles
1894
15-minute, 62500

Historical Topo Map

2012

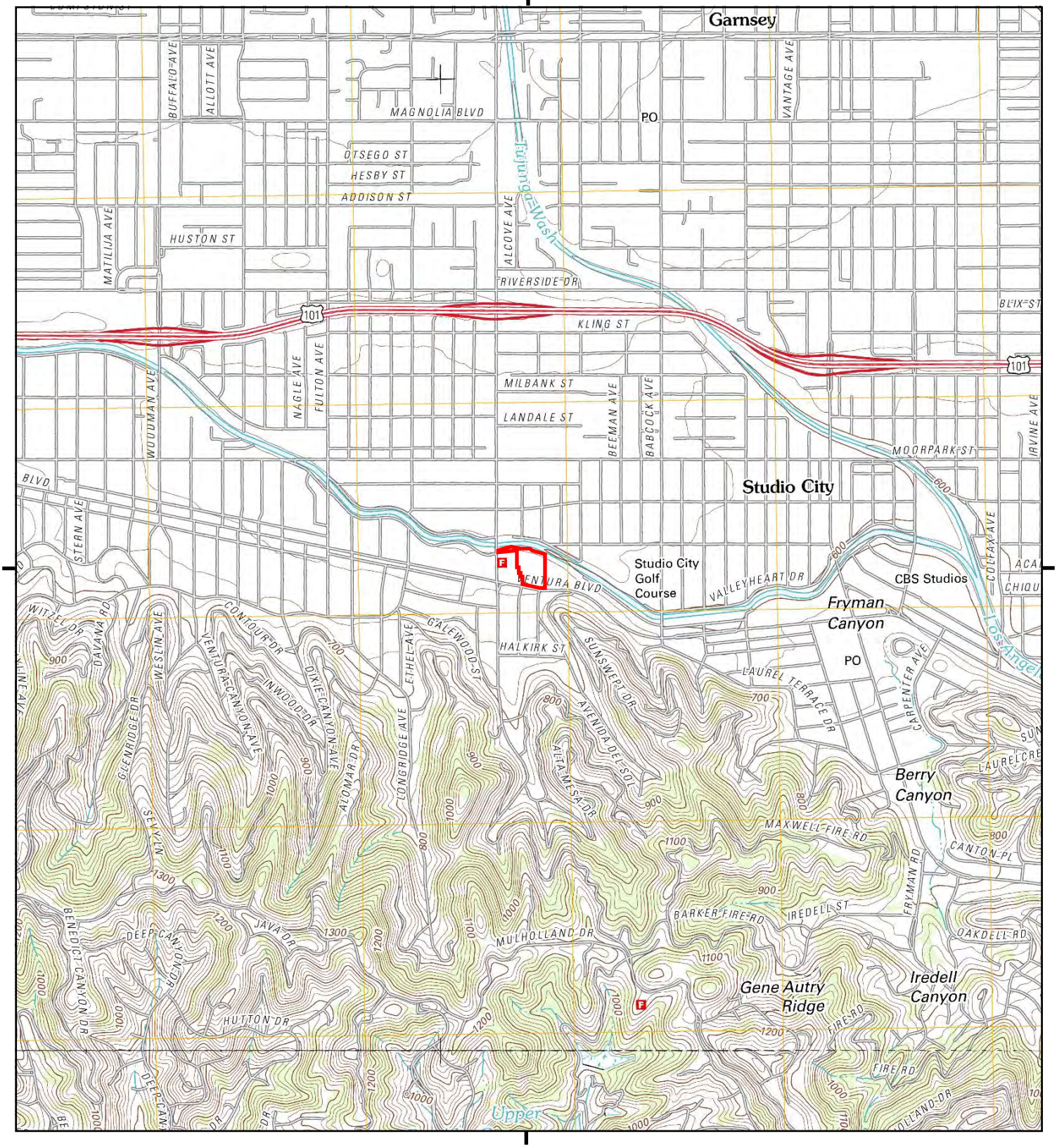

This report includes information from the following map sheet(s).

0 Miles 0.25 0.5 1 1.5

NW N NE
W E
SW S SE

TP, Van Nuys, 2012, 7.5-minute
S, Beverly Hills, 2012, 7.5-minute

SITE NAME: Sportsmens Lodge
ADDRESS: 12825 Ventura Boulevard
Studio City, CA 91604
CLIENT: California Environmental

N

Historical Topo Map

1972

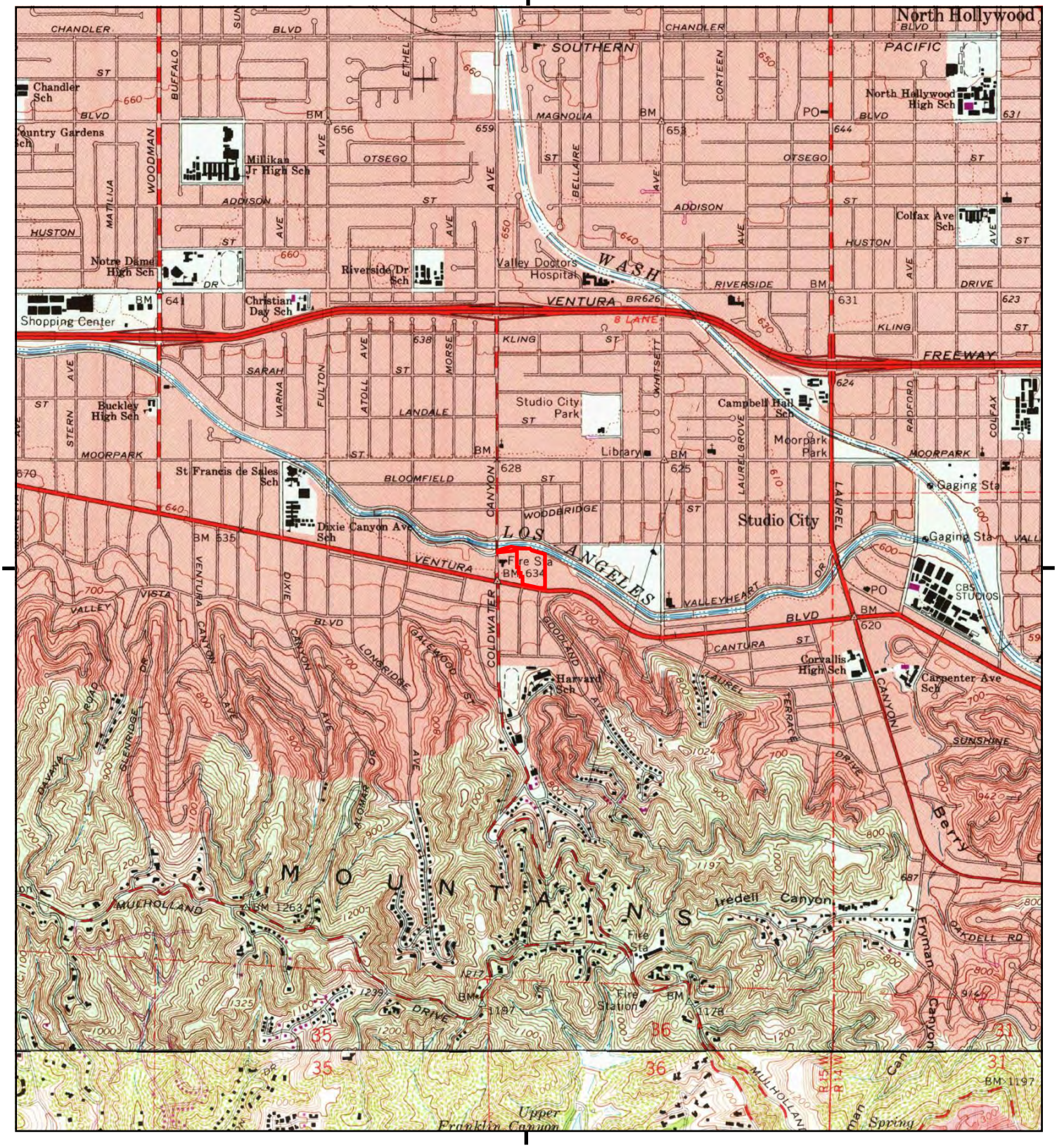

This report includes information from the following map sheet(s).

0 Miles 0.25 0.5 1 1.5

NW N NE
W E
SW S SE

TP, Van Nuys, 1972, 7.5-minute
S, Beverly Hills, 1972, 7.5-minute

SITE NAME: Sportsmens Lodge
ADDRESS: 12825 Ventura Boulevard
Studio City, CA 91604
CLIENT: California Environmental

N

Historical Topo Map

1966

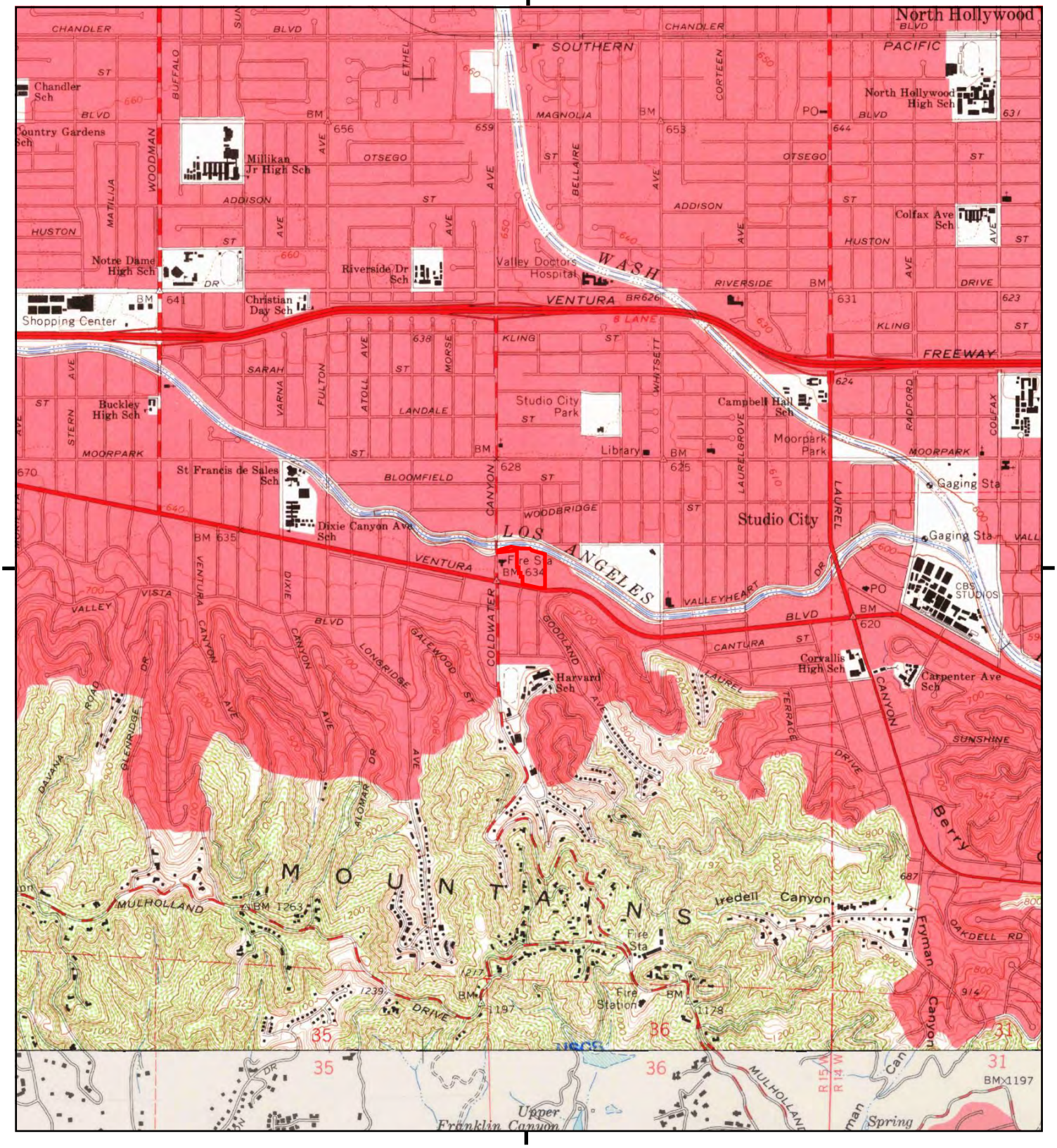

This report includes information from the following map sheet(s).

0 Miles 0.25 0.5 1 1.5

NW N NE
W E
SW S SE

TP, Van Nuys, 1966, 7.5-minute
S, Beverly Hills, 1966, 7.5-minute

SITE NAME: Sportsmens Lodge
ADDRESS: 12825 Ventura Boulevard
Studio City, CA 91604
CLIENT: California Environmental

N

Historical Topo Map

1953

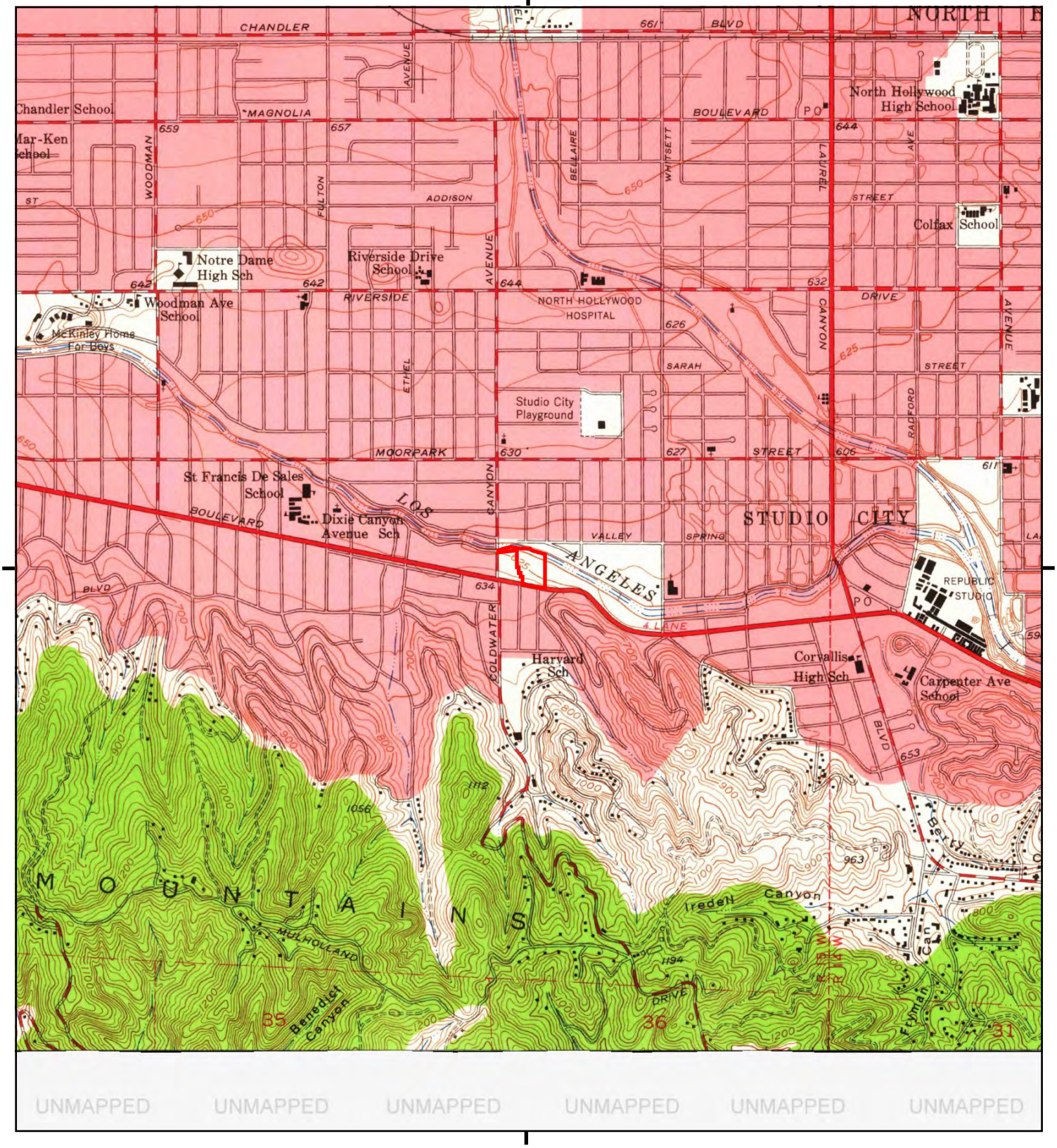

This report includes information from the following map sheet(s).

0 Miles 0.25 0.5 1 1.5

NW N NE
W E
SW S SE

TP, Van Nuys, 1953, 7.5-minute

SITE NAME: Sportsmens Lodge
ADDRESS: 12825 Ventura Boulevard
Studio City, CA 91604
CLIENT: California Environmental

N

Historical Topo Map

1926

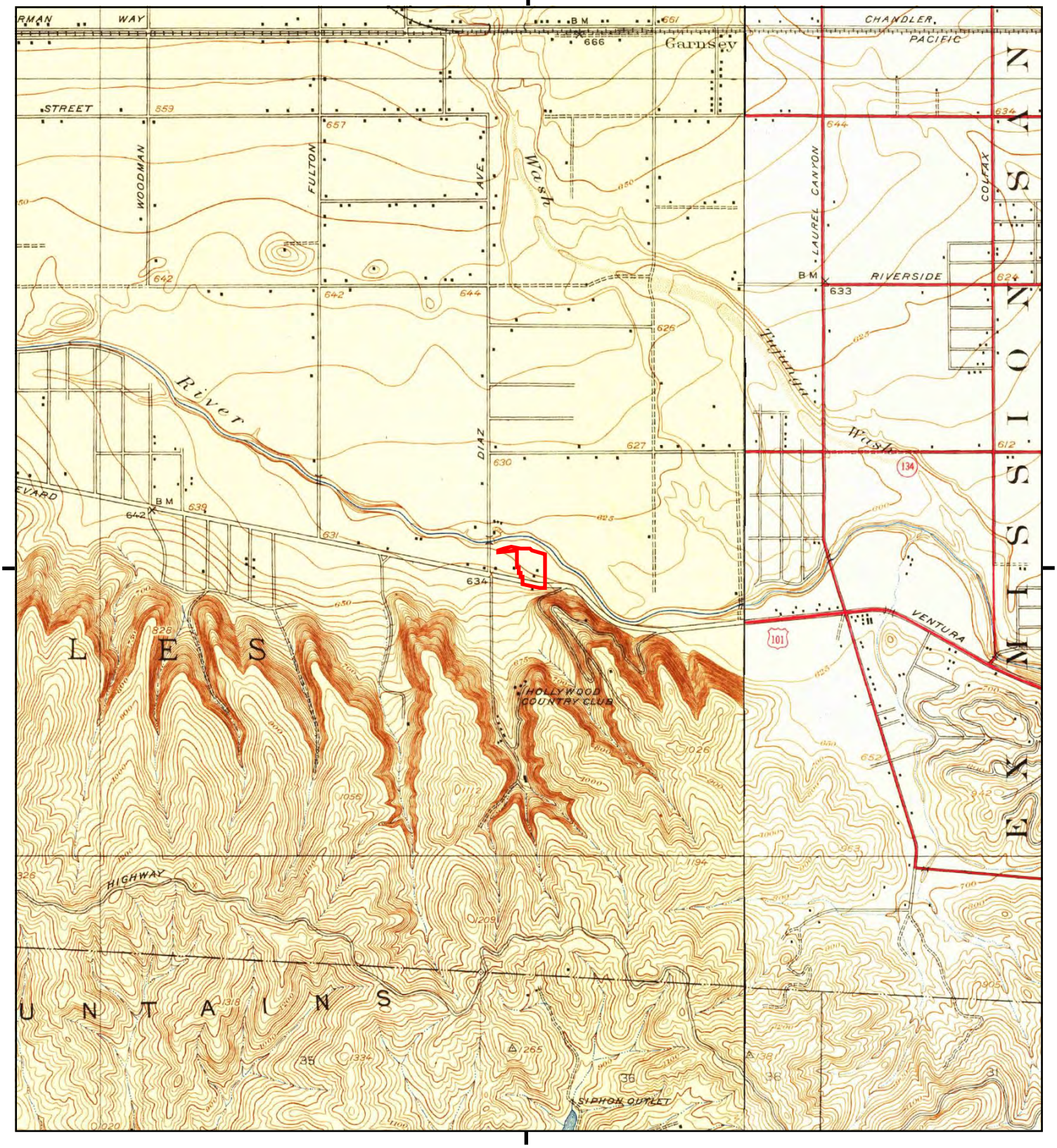

This report includes information from the following map sheet(s).

0 Miles 0.25 0.5 1 1.5

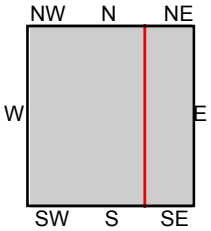

TP, Van Nuys, 1926, 7.5-minute
E, Burbank, 1926, 7.5-minute

SITE NAME: Sportsmens Lodge
ADDRESS: 12825 Ventura Boulevard
Studio City, CA 91604
CLIENT: California Environmental

N

Historical Topo Map

1924

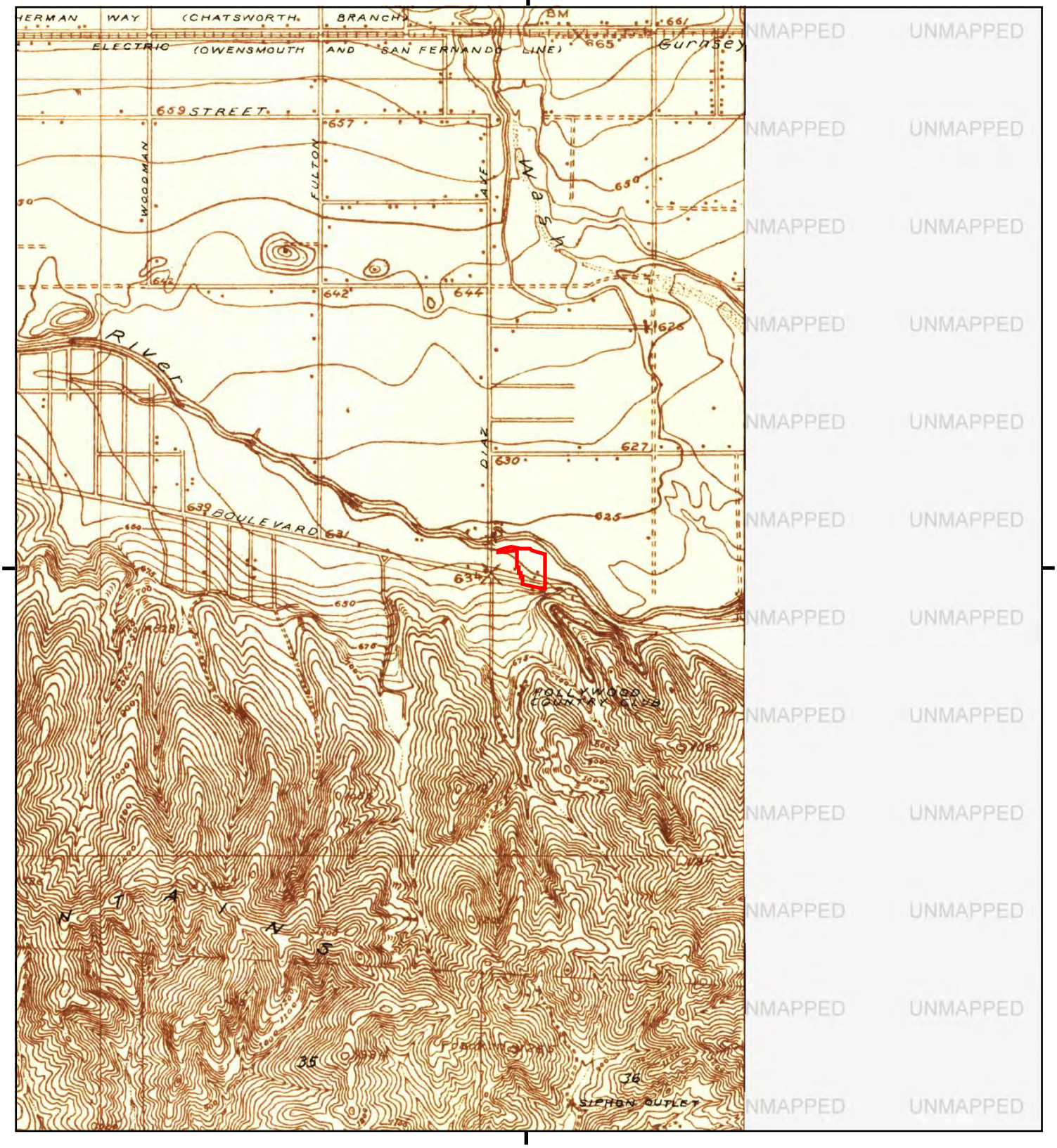

This report includes information from the following map sheet(s).

0 Miles 0.25 0.5 1 1.5

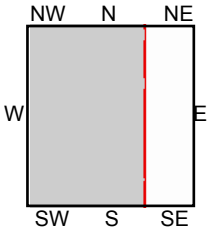

TP, Van Nuys, 1924, 7.5-minute

SITE NAME: Sportsmens Lodge
ADDRESS: 12825 Ventura Boulevard
Studio City, CA 91604
CLIENT: California Environmental

N

Historical Topo Map

1921

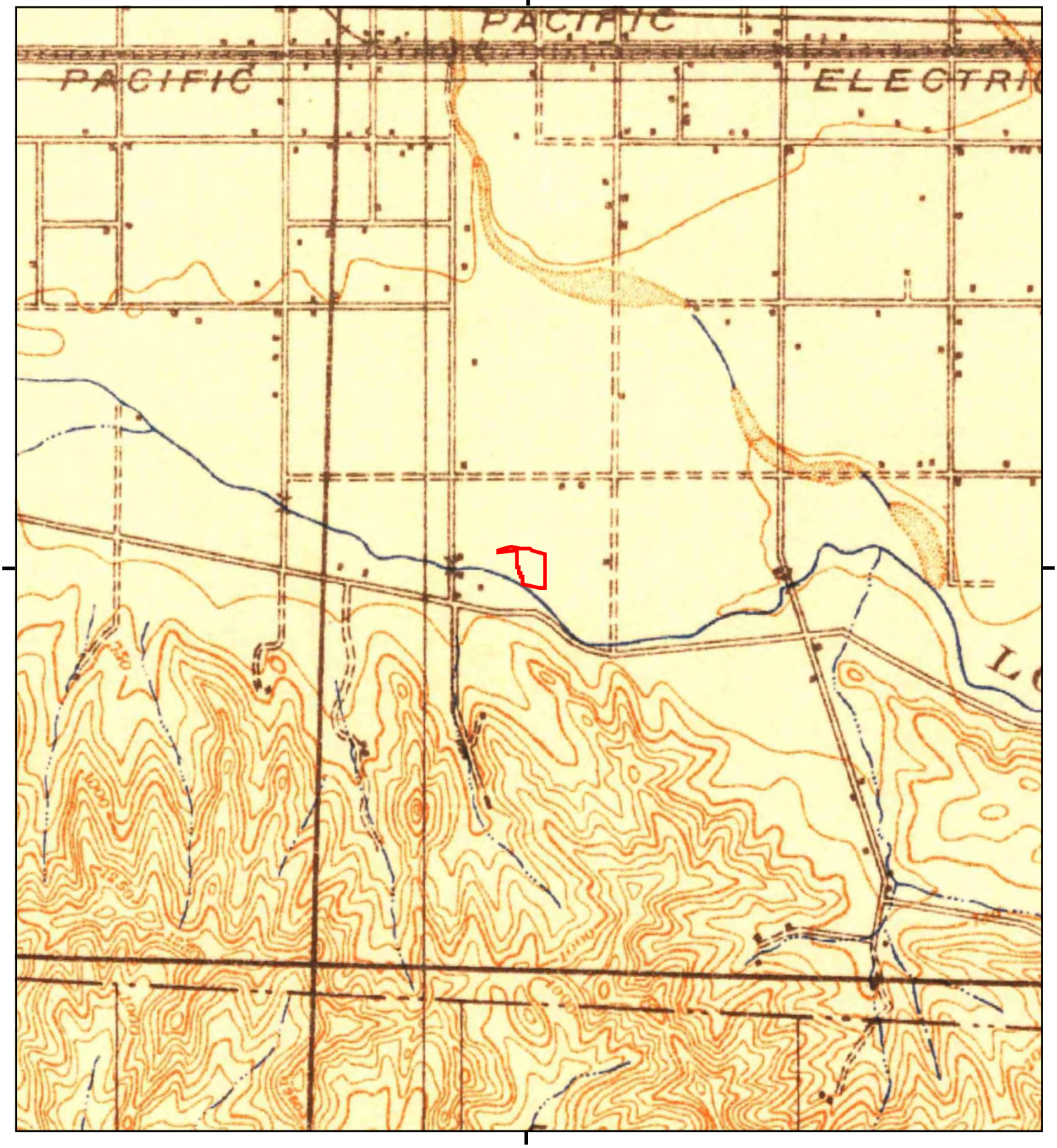

This report includes information from the following map sheet(s).

0 Miles 0.25 0.5 1 1.5

NW N NE
W E
SW S SE

TP, Santa Monica, 1921, 15-minute

SITE NAME: Sportsmens Lodge
ADDRESS: 12825 Ventura Boulevard
Studio City, CA 91604
CLIENT: California Environmental

N

Historical Topo Map

1920

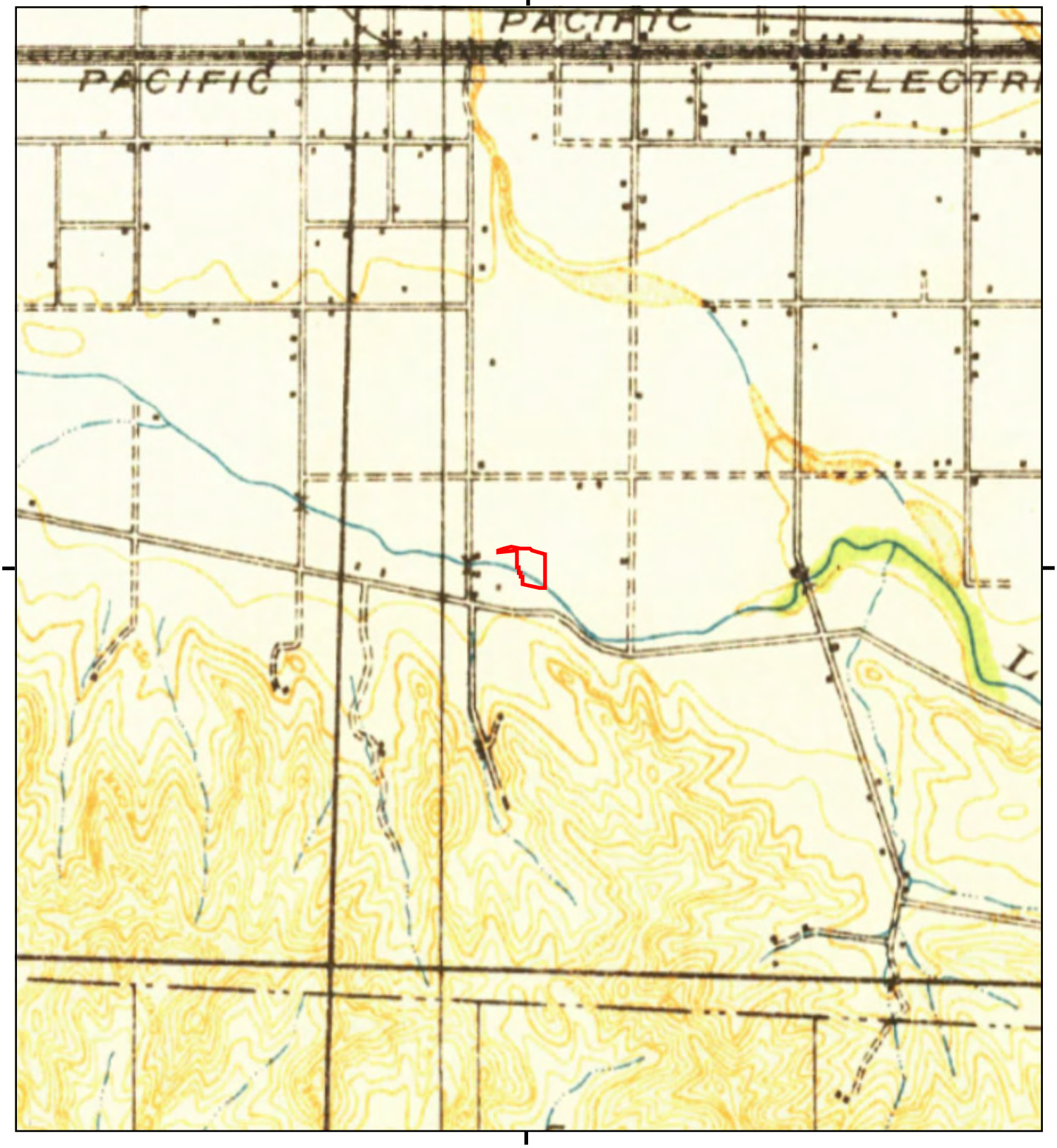

This report includes information from the following map sheet(s).

0 Miles 0.25 0.5 1 1.5

NW N NE
W E
SW S SE

TP, SANTA MONICA, 1920, 15-minute

SITE NAME: Sportsmens Lodge
ADDRESS: 12825 Ventura Boulevard
Studio City, CA 91604
CLIENT: California Environmental

N

Historical Topo Map

1902

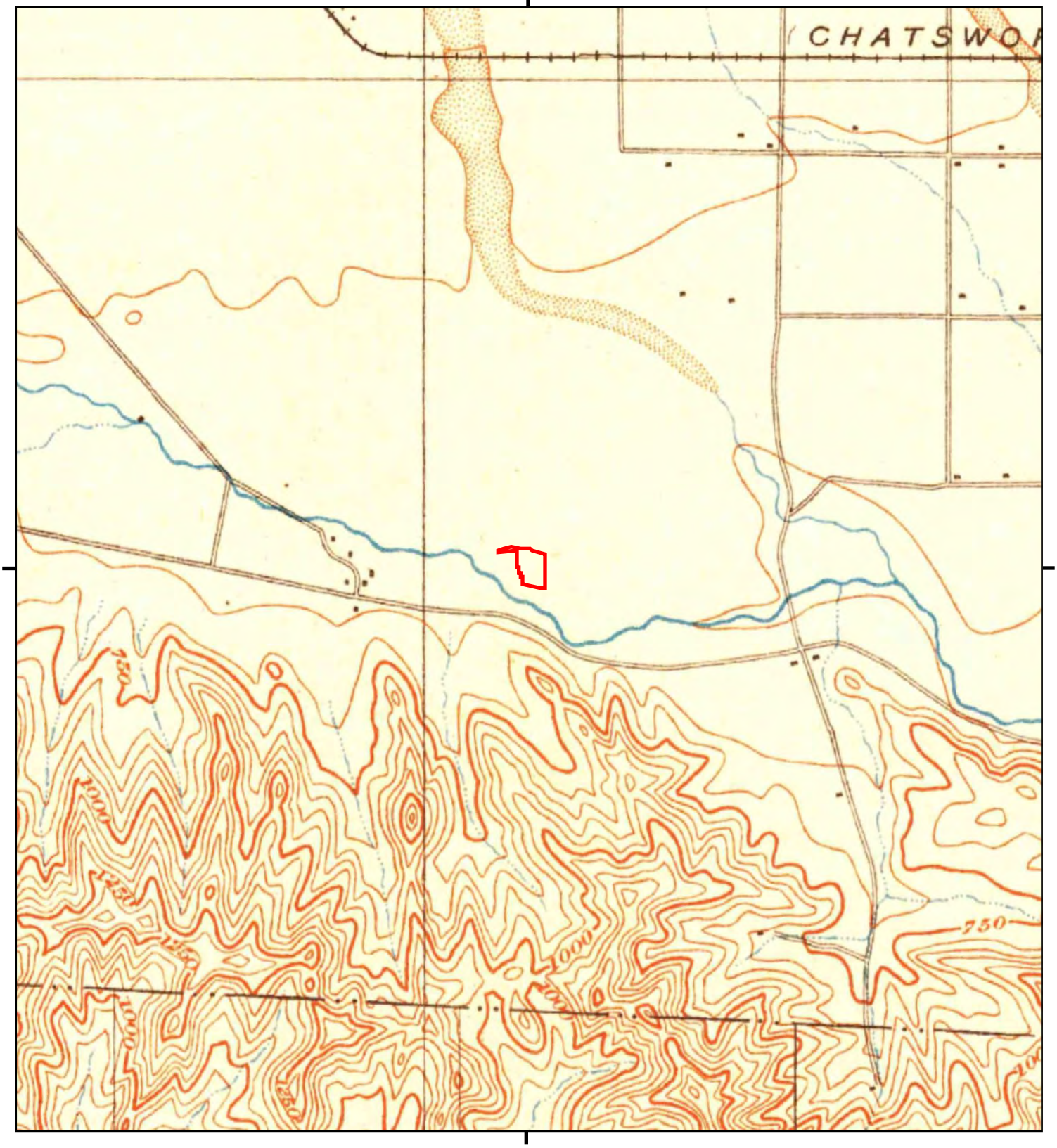

This report includes information from the following map sheet(s).

0 Miles 0.25 0.5 1 1.5

NW N NE
W E
SW S SE

TP, Santa Monica, 1902, 15-minute

SITE NAME: Sportsmens Lodge
ADDRESS: 12825 Ventura Boulevard
Studio City, CA 91604
CLIENT: California Environmental

N

Historical Topo Map

1900

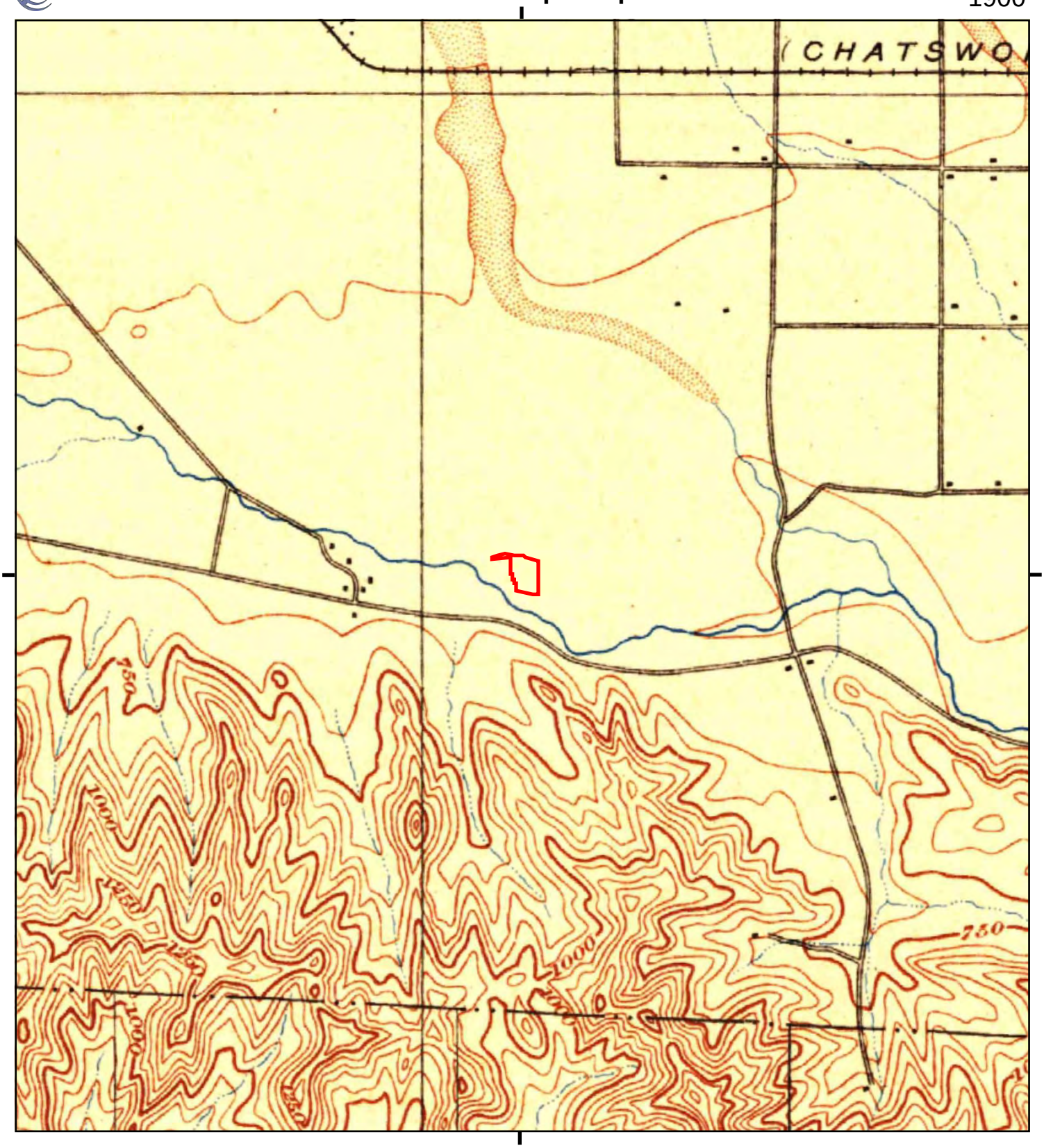

This report includes information from the following map sheet(s).

0 Miles 0.25 0.5 1 1.5

NW N NE
W E
SW S SE

TP, Los Angeles, 1900, 15-minute

SITE NAME: Sportsmens Lodge
ADDRESS: 12825 Ventura Boulevard
Studio City, CA 91604
CLIENT: California Environmental

N

Historical Topo Map

1898

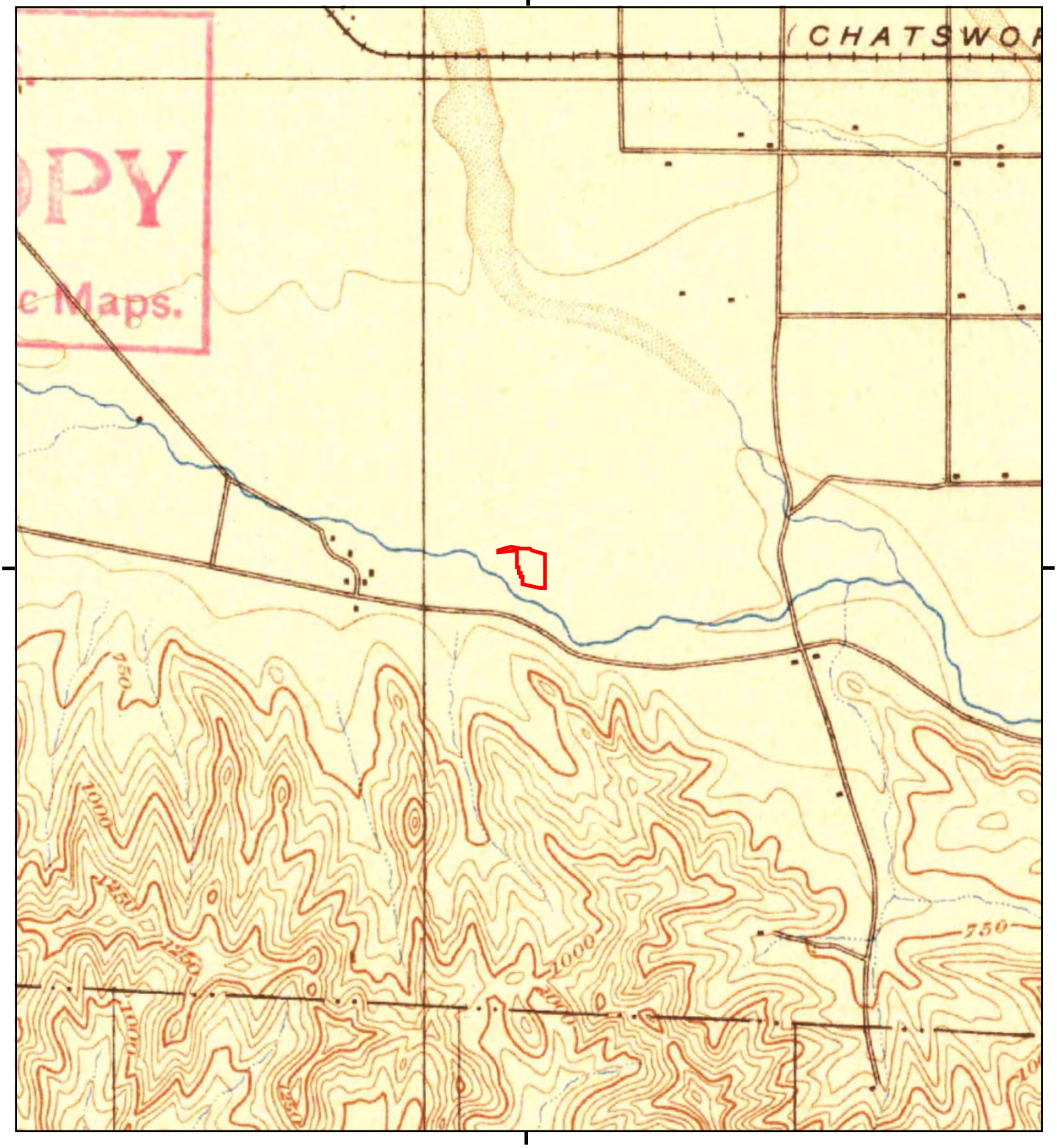

This report includes information from the following map sheet(s).

0 Miles 0.25 0.5 1 1.5

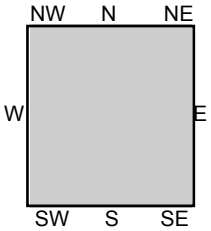

TP, Santa Monica, 1898, 15-minute

SITE NAME: Sportsmens Lodge
ADDRESS: 12825 Ventura Boulevard
Studio City, CA 91604
CLIENT: California Environmental

N

Historical Topo Map

1896

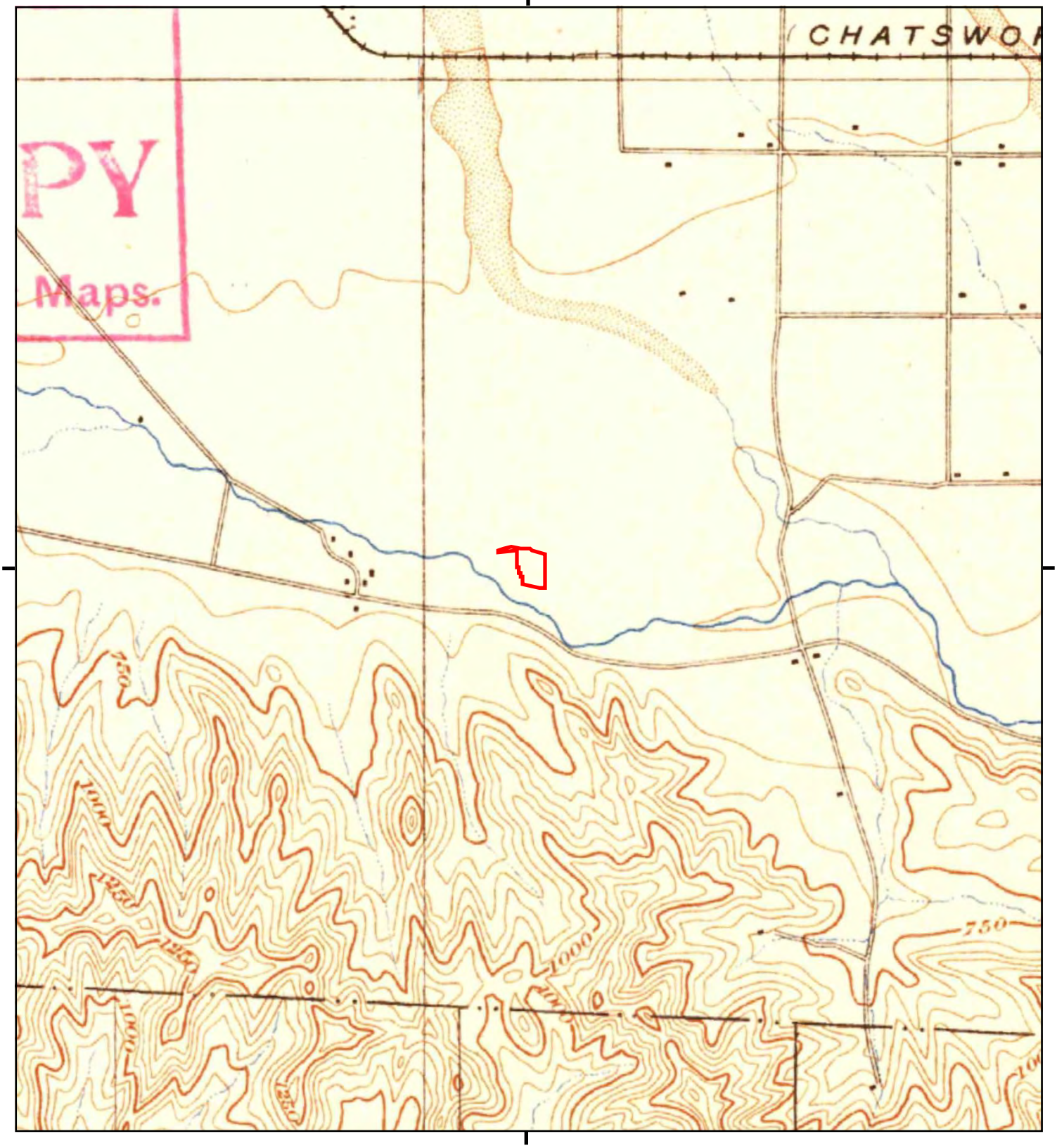

This report includes information from the following map sheet(s).

0 Miles 0.25 0.5 1 1.5

NW N NE
W E
SW S SE

TP, Santa Monica, 1896, 15-minute

SITE NAME: Sportsmens Lodge
ADDRESS: 12825 Ventura Boulevard
Studio City, CA 91604
CLIENT: California Environmental

N

Historical Topo Map

1894

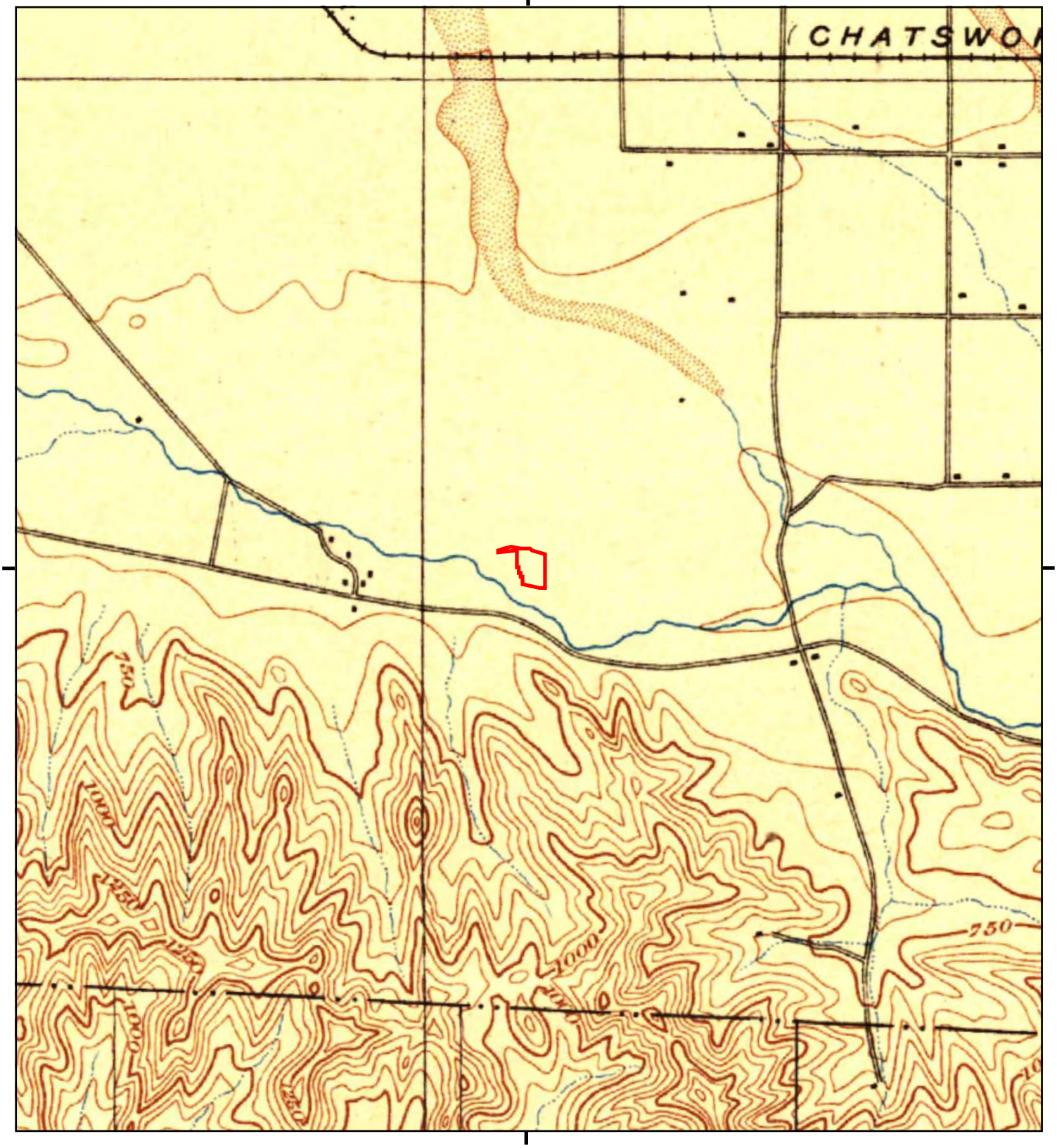

This report includes information from the following map sheet(s).

0 Miles 0.25 0.5 1 1.5

NW N NE
W E
SW S SE

TP, Los Angeles, 1894, 15-minute

SITE NAME: Sportsmens Lodge
ADDRESS: 12825 Ventura Boulevard
Studio City, CA 91604
CLIENT: California Environmental

N

APPENDIX III

Building Permits

1

APPLICATION TO CONSTRUCT NEW BUILDING AND FOR CERTIFICATE OF OCCUPANCY

CITY OF LOS ANGELES — DEPT. OF BUILDING AND SAFETY

1. LEGAL LOT: See Over	BLK.	TRACT	DIST. MAP: 7347
JOB ADDRESS: 12833 Ventura Blvd. 50		APPROVED	ZONE: C-2
2. BETWEEN CROSS STREETS: Coldwater Canyon AND Goodland			FIRE DIST.: 2
3. PURPOSE OF BUILDING: Storage room (tables, chairs, etc.)			INSIDE / KEY / COR. LOT / REV. COR.
4. OWNER: Sportmen's Lodge	PHONE		
5. OWNER'S ADDRESS: 12833 Ventura Blvd. N. H.	P.O.	ZONE	LOT SIZE
6. CERT. ARCH.: None	STATE LICENSE	PHONE	
7. LIC. ENGR.: Fred J. Alexander SE 138	STATE LICENSE PO 16613	PHONE	REAR ALLEY / SIDE ALLEY
8. CONTRACTOR	STATE LICENSE	PHONE	BLDG. LINE: 10
9. CONTRACTOR'S ADDRESS	P.O.	ZONE	AFFIDAVITS

10. SIZE OF NEW BLDG.	STORIES	HEIGHT	NO. OF EXISTING BUILDINGS ON LOT AND USE	BLDG. AREA
35x35	1	15	Restaurant & fish shack.	1460

11. MATERIAL — EXT. WALLS: WOOD / STUCCO / METAL / BRICK / CONC. BLOCK / ROOF: FRAME / WOOD / CONC. / STEEL / OTHER — ROOFING: comp. — SPRINKLERS REQ'D. / SPECIFIED

1. 12833 Ventura Blvd. Van Nuys

VALIDATION: VN 231554 — CASHIER'S USE ONLY: 4-6-56 Alone

TYPE	GROUP	MAX. OCC.		
IV	G-1	11	APR 10 1956	VN231554

C. OF O. ISSUED: 7.50

INSPECTOR	P.C.	S.P.C.	B.P.	I.F.	O.S.	C/O
Jones (1)			15.00			

12. VALUATION: TO INCLUDE ALL FIXED EQUIPMENT REQUIRED TO OPERATE AND USE PROPOSED BUILDING: $ 4000.00

Exit Corridor

Exit marks

I certify that in doing the work authorized hereby I will not employ any person in violation of the Labor Code of the State of California relating to workmen's compensation insurance.

Sportsmen's Lodge

By [illegible]

Owner

This Form When Properly Validated is a Permit to Do the Work Described.

VALUATION APPROVED	DWELL. UNITS
APPLICATION CHECKED	PARKING SPACES
PLANS CHECKED	GUEST ROOMS
CORRECTIONS VERIFIED	FILE WITH
PLANS APPROVED	CONT. INSP.
APPLICATION APPROVED	

Form B-1

INSTRUCTIONS: 1. Applicant to Complete Numbered Items Only. 2. Plot Plan Required on Back of Original.

mh

LEGAL DESCRIPTION Parcel 1 - Lot 4 - Tr. 1368 W 113.96'
measured at RA to W line

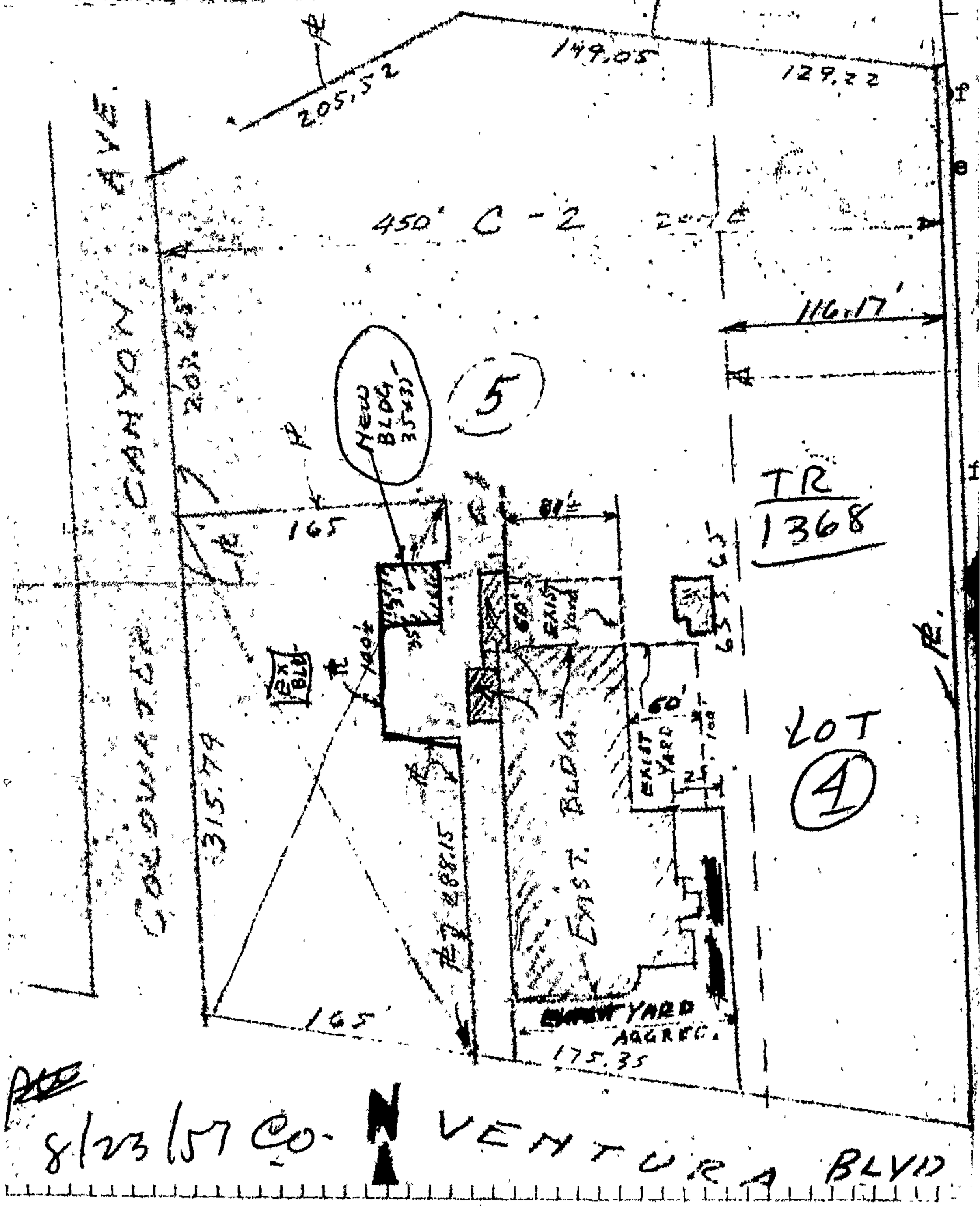

12833 W Ventura Blvd

Permit #: **18010 - 10008 - 02992**
Plan Check #: B20LA08009 Printed: 06/30/20 09:18 AM
Event Code:

Bldg-Alter/Repair **GREEN - NONE**
Commercial
Plan Check at Counter
Plan Check

City of Los Angeles - Department of Building and Safety

APPLICATION FOR BUILDING PERMIT AND CERTIFICATE OF OCCUPANCY

Issued on: 06/05/2020
Last Status: Issued
Status Date: 06/05/2020

1. TRACT	BLOCK	LOT(s)	ARB	COUNTY MAP REF #	PARCEL ID # (PIN #)	2. ASSESSOR PARCEL #
P M 353		A	1	BK 2-64	165B161 920	2375 - 021 - 022

3. PARCEL INFORMATION

Area Planning Commission - South Valley
LADBS Branch Office - VN
Council District - 2
Certified Neighborhood Council - Studio City
Community Plan Area - Sherman Oaks-Studio City-Tolu

Census Tract - 1439.01
District Map - 165B161
Energy Zone - 9
Fire District - VHFHSZ
Earthquake-Induced Liquefaction Area - Yes

Near Source Zone Distance - 2.6
Parcel Map Ex. - AA-2018-3323-PMEX
Thomas Brothers Map Grid - 562-E5

ZONES(S): C1.5-1VL-RIO

4. DOCUMENTS

ZI - ZI-1729 Ventura / Cahuenga Boulev
ZI - ZI-2358 River Improvement Overlay
ZA - ZA-6672
ZA - ZA-9914
SPA - Ventura / Cahuenga Boulevard Co
ORD - ORD-100185
ORD - ORD-132449
ORD - ORD-154553
ORD - ORD-156378
ORD - ORD-159763
ORD - ORD-166560
ORD - ORD-171240
ORD - ORD-174052
ORD - ORD-183144
ORD - ORD-183145
ORD - ORD-185650

5. CHECKLIST ITEMS

Permit Flag - Not a Fire Life Safety Project
Std. Work Descr - Seismic Gas Shut Off Valve

6. PROPERTY OWNER, TENANT, APPLICANT INFORMATION

Owner(s):
SPORTSMENS LODGE OWNER LLC 430 PARK AVE STE 505 NEW YORK NY 10022

Tenant:

Applicant: (Relationship: Contractor)
TYLER KISSLAN - 3001 ENTERPRISE ST BREA, CA 82821 (714) 878-5595

7. EXISTING USE
(16) Retail
(04) Health Club
(17) Restaurant

PROPOSED USE

8. DESCRIPTION OF WORK

PROPOSED DEFERRED REVIEW AND APPROVAL FOR EXTERIOR LIGHT GAUGE STEEL STUD FRAMING. EXTERIOR FINISHES ARE PART OF THE ORIGINAL PERMIT. GUARD RAILS ARE DEFERRED AND NOT PART OF THIS PERMIT ORIG WORK DESC= 75,240 SF SHOPPING CENTER- RETAIL, RESTAURANTS AND

9. # Bldgs on Site & Use:

For inspection requests, call toll-free **(888) LA4BUILD (524-2845)**, or request inspections via **www.ladbs.org.** To speak to a Call Center agent, call **311** Outside LA County, call (213) 473-3231.

10. APPLICATION PROCESSING INFORMATION

BLDG. PC By: Marvina Anderson
OK for Cashier: Marvina Anderson
Signature:
DAS PC By:
Coord. OK:
Date: 6/5/2020

For Cashier's Use Only **W/O #: 81002992**

11. PROJECT VALUATION & FEE INFORMATION Final Fee Period

Permit Valuation: $501 PC Valuation: $0

FINAL TOTAL Bldg-Alter/Repair	709.70	Permit Issuing Fee	0.00
Permit Fee Subtotal Bldg-Alter/Re	146.25	Linkage Fee	0.00
Handicapped Access			
Plan Check Subtotal Bldg-Alter/R	0.00		
Additional Plan Check	416.00		
Plan Maintenance	10.00		
E.Q. Instrumentation	0.50		
D.S.C. Surcharge	17.18		
Sys. Surcharge	34.37		
Planning Surcharge	34.34		
Planning Surcharge Misc Fee	10.00		
Planning Gen Plan Maint Surcharg	40.06		
CA Bldg Std Commission Surchar	1.00		

Sewer Cap ID: Total Bond(s) Due:

Payment Date: 06/05/20
Receipt No: 758458
Amount: $709.70
Method: CC

2020ON 05427

12. ATTACHMENTS

Plot Plan
Signed declaration

P18010100080299 2FN

1805110802010342 5

13. STRUCTURE INVENTORY (Note: Numeric measurement data in the format "number / number" implies "change in numeric value / total resulting numeric value") **18010 - 10008 - 02992**

14. APPLICATION COMMENTS:

Linkage Fee Exempt: Not a Development Project

In the event that any box (i.e. 1-16) is filled to capacity , it is possible that additional information has been captured electronically and could not be printed due to space restrictions. Nevertheless the information printed exceeds that required by section 19825 of the Health and Safety Code of the State of California.

15. BUILDING RELOCATED FROM:

16. CONTRACTOR, ARCHITECT & ENGINEER NAME	ADDRESS		CLASS	LICENSE #	PHONE #
(A) KELLY,, JAMES CHALMERS	1534 N FORMOSA AVENUE # 5,	LOS ANGELES, CA 90046		C30800	
(C) NEVELL GROUP INC THE	3001 ENTERPRISE ST,	BREA, CA 92821	B	816857	
(E) AHKIAM,, DANIEL LEE	546 N COMMONWEALTH AVE,	LOS ANGELES, CA 90004		C80540	
(E) DAVIS,, RICHARD HAYS	2015 CANTATA DR,	LOS ANGELES, CA 90068		C48082	
(E) LIN,, JASON K	900 N SANTA ANITA AVE STE B,	ARCADIA, CA 91006		S6095	

PERMIT EXPIRATION/REFUNDS: This permit expires two years after the date of the permit issuance. This permit will also expire if no construction work is performed for a continuous period of 180 days (Sec. 98.0602 LAMC). Claims for refund of fees paid must be filed within one year from the date of expiration for permits granted by LADBS (Sec. 22.12 & 22.13 LAMC). The permittee may be entitled to reimbursement of permit fees if the Department fails to conduct an inpection within 60 days of receiving a request for final inspection (HS 17951).

17. LICENSED CONTRACTOR'S DECLARATION

I hereby affirm under penalty of perjury that I am licensed under the provisions of Chapter 9 (commencing with Section 7000) of Division 3 of the Business and Professions Code, and my license is in full force and effect. The following applies to B contractors only: I understand the limitations of Section 7057 of the Business and Professional Code related to my ability to take prime contracts or subcontracts involving specialty trades.

License Class: **B** License No.: **816857** Contractor: **NEVELL GROUP INC THE**

18. WORKERS' COMPENSATION DECLARATION

I hereby affirm, under penalty of perjury, one of the following declarations:

(_) I have and will maintain a certificate of consent to self insure for workers' compensation, as provided for by Section 3700 of the Labor Code, for the performance of the work for which this permit is issued.

(_) I have and will maintain workers' compensation insurance, as required by Section 3700 of the Labor Code, for the performance of the work for which this permit is issued. My workers' compensation insurance carrier and policy number are:

Carrier: **ZURICH AMERICAN INS. CO.** Policy Number: **WC021532601**

(_) I certify that in the performance of the work for which this permit is issued, I shall not employ any person in any manner so as to become subject to the workers' compensation laws of California, and agree that if I should become subject to the workers' compensation provisions of Section 3700 of the Labor Code, I shall forthwith comply with those provisions.

WARNING: FAILURE TO SECURE WORKERS' COMPENSATION COVERAGE IS UNLAWFUL, AND SHALL SUBJECT AN EMPLOYER TO CRIMINAL PENALTIES AND CIVIL FINES UP TO ONE HUNDRED THOUSAND DOLLARS ($100,000), IN ADDITION TO THE COST OF COMPENSATION, DAMAGES AS PROVIDED FOR IN SECTION 3706 OF THE LABOR CODE, INTEREST, AND ATTORNEY'S FEES

19. ASBESTOS REMOVAL DECLARATION / LEAD HAZARD WARNING

I certify that notification of asbestos removal is either not applicable or has been submitted to the AQMD or EPA as per section 19827.5 of the Health and Safety Code. Information is available at (909) 396-2336 and the notification form at www.aqmd.gov. Lead safe construction practices are required when doing repairs that disturb paint in pre-1978 buildings due to the presence of lead per section 6716 and 6717 of the Labor Code. Information is available at Health Services for LA County at (800) 524-5323 or the State of California at (800) 597-5323 or www.dhs.ca.gov/childlead.

20. CONSTRUCTION LENDING AGENCY DECLARATION

I hereby affirm under penalty of perjury that there is a construction lending agency for the performance of the work for which this permit is issued (Sec. 3097, Civil Code).

Lender's Name (If Any): _____ Lender's Address: _____

21. FINAL DECLARATION

I certify that I have read this application **INCLUDING THE ABOVE DECLARATIONS** and state that the above information **INCLUDING THE ABOVE DECLARATIONS** is correct. I agree to comply with all city and county ordinances and state laws relating to building construction, and hereby authorize representatives of this city to enter upon the above-mentioned property for inspection purposes. I realize that this permit is an application for inspection and that it does not approve or authorize the work specified herein, and it does not auhorize or permit any violation or failure to comply with any applicable law. Furthermore, neither the City of Los Angeles nor any board, department officer, or employee thereof, make any warranty, nor shall be responsible for the performance or results of any work described herein, nor the condition of the property nor the soil upon which such work is performed. I further affirm under penalty of perjury, that the proposed work will not destroy or unreasonably interfere with any access or utility easement belonging to others and located on my property, but in the event such work does destroy or unreasonably interfere with such easement, a substitute easement(s) satisfactory to the holder(s) of the easement will be provided (Sec. 91.0106.4.3.4 LAMC).

By signing below, I certify that:

(1) I accept all the declarations above namely the Licensed Contractor's Declaration, Workers' Compensation Declaration, Asbestos Removal Declaration/ Lead Hazard Warning, Construction Lending Agency Declaration, and Final Declaration; and

(2) This permit is being obtained with the consent of the legal owner of the property.

Print Name: _____ Sign: _____ Date: _____ ☐ Contractor ☐ Authorized Agent

09110962020190342 5

Job Address: 12833 Ventura Blvd, Los Angeles, CA 91604
4220 N Coldwater Canyon Ave, Los Angeles Ca, 91604 Application #: _____

LA DBS

City of Los Angeles - Department of Building and Safety

Signature Declaration Attachment Form

Instructions

Applicant (contractor, owner, or agent): Complete and sign the appropriate statements below only **after** completely reviewing the entire permit application for accuracy. Also, indicate the job address on the top of the form. This attachment will become part of the permit application.
Building and Safety Staff Member: Complete the "APPLICATION #:" and make sure the job address is shown above. Give a copy of the permit application to the applicant.

"Signature Declaration"

Unless a shorter period of time has been established by an official action, plan check approval expires one and a half years after the plan check fee has been paid. This permit expires two years after the building permit fee has been paid or 180 days after the fee has been paid and construction has not commenced or if work is suspended, discontinued or abandoned for a continuous period of 180 days (Sec. 98.0602 LAMC). Claims for refund of fees paid must be filed within one year from the date of expiration for permits granted by the Dept. of Building & Safety (Sec. 22.12 & 22.13 LAMC).

17. Licensed Contractor's Declaration

I hereby affirm under penalty of perjury that I am licensed under the provisions of Chapter 9 (commencing with Section 7000) of Division 3 of the Business and Professions Code, and my license is in full force and effect. If doing work on a residential property, I certify that I hold a valid certification as a Home Improvement contractor per B&P Code, Section 7150.2c. The following applies to B contractors only: I understand the limitations of Section 7057 related to my ability to take prime contracts or subcontracts involving specialty trades.

License Class: B Lic. No.: 000014041700018 Print: T. Kisslan Sign: *Tyler Kisslan*

18. Workers' Compensation Declaration

I hereby affirm, under penalty of perjury, one of the following declarations:

☐ I have and will maintain a certificate of consent to self insure for workers' compensation, as provided for by Section 3700 of the Labor Code, for the performance of the work for which this permit is issued.

☒ I have and will maintain workers' compensation insurance, as required by Section 3700 of the Labor Code, for the performance of the work for which this permit is issued. My workers' compensation insurance carrier and policy number are:
Carrier: Travelers Insurance Policy Number: VTC2KUB6B64125919

☐ I certify that in the performance of the work for which this permit is issued, I shall not employ any person in any manner so as to become subject to the workers' compensation laws of California, and agree that if I should become subject to the workers' compensation provisions of Section 3700 of the Labor Code, I shall forthwith comply with those provisions.

Sign: T. Kisslan Date: 6 / 3 / 20 ☐ Contractor ☒ Authorized Agent ☐ Owner

WARNING: FAILURE TO SECURE WORKERS' COMPENSATION COVERAGE IS UNLAWFUL, AND SHALL SUBJECT AN EMPLOYER TO CRIMINAL PENALTIES AND CIVIL FINES UP TO ONE HUNDRED THOUSAND DOLLARS ($100,000), IN ADDITION TO THE COST OF COMPENSATION, DAMAGES AS PROVIDED FOR IN SECTION 3706 OF THE LABOR CODE, INTEREST, AND ATTORNEY'S FEES.

19. Construction Lending Agency

I hereby affirm under penalty of perjury that there is a construction lending agency for the performance of the work for which this permit is issued (Sec. 3097, Civil Code).

Lender's name: Pacific Western Bank Lender's address: 5404 Wisconsin Ave, 2nd Floor, Chevy Chase, Maryland 20815

20. Asbestos Removal

Notification of asbestos removal: ☒ Is not applicable ☐ Letter was sent to the AQMD or EPA Sign: N/A Date: / /

21. Owner-builder Declaration

I hereby affirm under penalty of perjury that I am exempt from the Contractors License Law for the following reason (Section 7031.5, Business and Professions Code: Any city or county which requires a permit to construct, alter, improve, demolish, or repair any structure, prior to its issuance, also requires the applicant for such permit to file a signed statement that he or she is licensed pursuant to the provisions of the Contractors License Law (Chapter 9 commencing with Sec. 7000 of Division 3 of the Business and Professions Code) or that he or she is exempt therefrom and the basis for the alleged exemption. Any violation of Section 7031.5 by any applicant for a permit subjects the applicant to a civil penalty of not more than five hundred dollars ($500).):

☐ I, as the owner of the property, or my employees with wages as their sole compensation, will do the work, and the structure is not intended or offered for sale (Sec. 7044, Business & Professions Code: The Contractors License Law does not apply to an owner of property who builds or improves thereon, and who does such work himself or herself or through his or her own employees, provided that such improvements are not intended or offered for sale. If, however, the building or improvement is sold within one year from completion, the owner-builder will have the burden of proving that he or she did not build or improve for the purpose of sale)

☐ I, as the owner of the property, am exclusively contracting with licensed contractors to construct the project (Sec. 7044, Business & Professions Code: The Contractors License Law does not apply to an owner of property who builds or improves thereon, and who contracts for such projects with a contractor(s) licensed pursuant to the Contractors License Law.)

☐ I am exempt under Sec. _____, Bus. & Prof. Code for the following reason: _____

Print: NOT AN OWNER BUILD Sign: N/A Date: / / ☐ Owner ☐ Authorized Agent

22. Final Declaration

I certify that I have read this application and state that the above information is correct. I agree to comply with all city and county ordinances and state laws relating to building construction, and hereby authorize representatives of this city to enter upon the above-mentioned property for inspection purposes. I realize that this permit is an application for inspection and that it does not approve or authorize the work specified herein. Also that it does not authorize or permit any violation or failure to comply with any applicable law. Furthermore, that neither the City of Los Angeles nor any board, department officer, or employee thereof, make any warranty, nor shall be responsible for the performance or results of any work described herein, nor the condition of the property nor the soil upon which such work is performed. I further affirm under penalty of perjury, that the proposed work will not destroy or unreasonably interfere with any access or utility easement belonging to others and located on my property, but in the event such work does destroy or unreasonably interfere with such easement, a substitute easement(s) satisfactory to the holder(s) of the easement will be provided (Sec. 91.0106.4.3.4 LAMC).

Print: T. Kisslan Sign: *Tyler Kisslan* Date: 6 / 3 / 20 ☐ Owner ☐ Contractor ☐ Author. Agent

Warning: FAILURE TO SECURE WORKERS' COMPENSATION COVERAGE IS UNLAWFUL, AND SHALL SUBJECT AN EMPLOYER TO CRIMINAL PENALTIES AND CIVIL FINES UP TO ONE HUNDRED THOUSAND DOLLARS ($100,000), IN addition TO THE COST OF COMPENSATION, DAMAGES AS PROVIDED FOR IN SECTION 3706 OF THE LABOR CODE, INTEREST, AND ATTORNEY'S FEES.

105110620201034225

12833 W Ventura Blvd Permit Application # : **18010 - 10008 - 02992**

Bldg-Alter/Repair Commercial Plan Check	City of Los Angeles - Department of Building and Safety **PLOT PLAN ATTACHMENT**	Plan Check #: B20LA08009 Initiating Office: METRO Printed on: 05/28/20 09:55:51

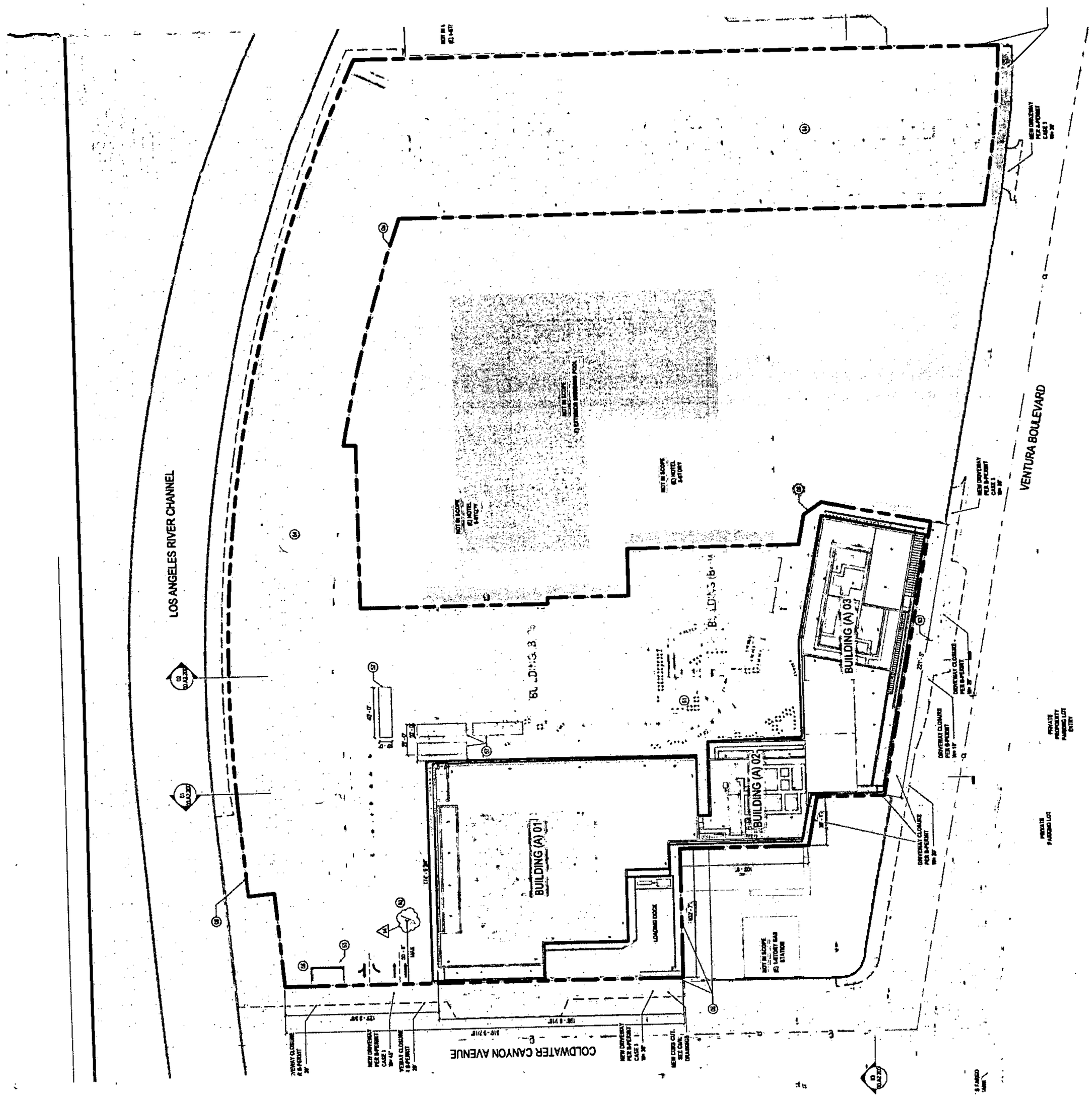

(DO NOT DRAW, WRITE, OR PASTE ATTACHMENTS OUTSIDE BORDER)

10511062020103425

READY TO ISSUE
BY
MAY 28 2020
Signature

COUNCIL DISTRICT: 2 INSPECTION DISTRICT: BIGIVN5 PLOT PLAN

1

APPLICATION TO ERECT A NEW BUILDING
AND FOR A
Certificate of Occupancy

Form D-1
CITY OF LOS ANGELES
DEPARTMENT OF
BUILDING AND SAFETY
BUILDING DIVISION

Lot No. 6

Tract 1143 2

Location of Building 12837 Ventura Blvd (House Number and Street)

Between what cross streets? SW Corner Alcove

Approved by City Engineer

Deputy.

USE INK OR INDELIBLE PENCIL

1. Purpose of building Store (Store Dwelling, Apartment House, Hotel or other purpose) Families Rooms
2. Owner J P Hughes (Print Name) Phone
3. Owner's Address P. O.
4. Certificated Architect Milton Anderson State License No. Phone
5. Licensed Engineeer Brandow & Johnston State License No. Phone
6. Contractor State License No. Phone
7. Contractor's Address
8. VALUATION OF PROPOSED WORK (including all labor and material and all permanent lighting, heating, ventilating, water supply, plumbing, fire sprinkler, electrical wiring and elevator equipment therein or thereon.) $ 1680.00 Fun
9. State how many buildings NOW on lot and give use of each. (Store, Dwelling, Apartment House, Hotel or other purpose)
10. Size of new building 73 x 34 No. Stories 1 Height to highest point 28 Size lot x
11. Material Exterior Walls Type of Roofing
12. For Accessory Buildings and similar structures (a) Footing: Width 2-0 Depth in Ground Width of Wall (b) Size of Studs Material of Floor (c) Size of Floor Joists x Size of Rafters x

I hereby certify that to the best of my knowledge and belief the above application is correct and that this building or construction work will comply with all laws, and that in the doing of the work authorized thereby I will not employ any person in violation of the Labor Code of the State of California relating to Workmen's Compensation Insurance.

DISTRICT OFFICE VAN NUYS

Sign here Milton Anderson (Owner or Authorized Agent)

By [signature]

FOR DEPARTMENT USE ONLY

PLAN CHECKING			
Valuation $ 16 800 —	$		Investigation Fee $ 8.10
Fee $ 30 00	$		Bldg. Permit Fee $
			Total $

TYPE	Maximum No. Occupants	Inside Lot / Corner Lot	Key Lot / Corner Lot Keyed	Lot Size	Ft. rear alley / Ft. side alley	Clerk
G						
GROUP III Div. A	Plans and Specifications checked	Zone C-2	Fire District No. 2		District Map No. 7347	
Fee Plans Sent	Correction Verified	Bldg. Line ft.	Street Widening ft.		Approvals checked and approved [signature] Plan	
Filed with	Plans, Specifications and Application rechecked and approved. [signature]	Continuous Inspection	SPRINKLER Specified—Required Valuation Included Yes— —No		Inspector	

DO NOT WRITE BELOW THIS LINE

TYPE OF RECEIPT	DATE ISSUED	TRACER NO. (M)	RECEIPT NO.	CODE	FEE PAID
Plan Checking	1-15-51		2769		
Supplemental Plan Checking					
Building Permit	JAN 16 1951	1.4	3020		

I agree to demolish and remove all portions of the foundation which, after checking by Engineers of the Dept of Bldg and Safety, are found not to conform with all the requirements of the Building Code and the State Housing Act and other applicable laws.

Louis D. Bell
(Brandon & Johnston)
Engr.

CITY OF LOS ANGELES
DEPARTMENT OF BUILDING AND SAFETY

CERTIFICATE OF OCCUPANCY

Address of Building: 12833 Ventura Blvd.

Permit No. and Year: 3988,7598,15009,0934/1948

Certificate Issued: April 13, 1950

NOTE: Any change of use or occupancy must be approved by the Department of Building and Safety.

This certifies that, so far as ascertained by or made known to the undersigned, the building at above address complies with the applicable requirements of the Municipal Code, as follows: Ch. 1, as to permitted uses; Ch. 9, Arts. 1, 3, 4, and 5; and with applicable requirements of State Housing Act,—for following occupancies:

1 Story, Type V, 9000 sq. ft., Restaurant, dining room, grocery, offices, kitchens, B-2 Occupancy, 200 Occupants. (This Certificate supersedes Certificate of 1/25/49.)

Owner: Robt. Clark, Ray Fino, David Harlig

Owner's Address: 12833 Ventura Blvd. Studio City, Calif.

OCCUPANT LOAD SIGNS DELIVERED: SPORTSMAN'S LODGE, 11-5-51
MAIN DINING ROOM-120 PERSONS; REAR DINING ROOM-60 PERSONS;
BAR & LOUNGE-71 PERSONS*

Form B-938—20M—1-50 G. E. Morris, Superintendent of Building By ..... E. Mann

CITY OF LOS ANGELES
DEPARTMENT OF BUILDING AND SAFETY

CERTIFICATE OF OCCUPANCY

Address of Building: 12833 Ventura Blvd.

Permit No. and Year: 3988,7598,15009,0934/1948

Certificate Issued: April 13, 1950

NOTE: Any change of use or occupancy must be approved by the Department of Building and Safety.

This certifies that, so far as ascertained by or made known to the undersigned, the building at above address complies with the applicable requirements of the Municipal Code, as follows: Ch. 1, as to permitted uses; Ch. 9, Arts. 1, 3, 4, and 5; and with applicable requirements of State Housing Act,—for following occupancies:

1 Story, Type V, 9000 sq. ft., Restaurant, dining room, grocery, offices, kitchens, B-2 Occupancy, 200 Occupants. (This Certificate supersedes Certificate of 1/25/49.)

Owner: Robt. Clark, Ray Fino, David Harlig

Owner's Address: 12833 Ventura Blvd. Studio City, Calif.

OCCUPANT LOAD SIGNS DELIVERED: SPORTSMAN'S LODGE, 11-5-51
MAIN DINING ROOM-120 PERSONS; REAR DINING ROOM-60 PERSONS;
BAR & LOUNGE-71 PERSONS*

Form B-938—20M—1-50 G. E. Morris, Superintendent of Building By ..... E. Mann

1

APPLICATION TO CONSTRUCT NEW BUILDING AND FOR CERTIFICATE OF OCCUPANCY

Form B-1

CITY OF LOS ANGELES — DEPT. OF BUILDING AND SAFETY

INSTRUCTIONS: 1. Applicant to Complete Numbered Items Only. 2. Plot Plan Required on Back of Original.

1. LEGAL DESCR. — LOT: Port 3 — BLK.: — TRACT: 1368 — ADDRESS APPROVED: L.D.
2. JOB ADDRESS: ~~12835~~ 12825 Ventura Blvd — DIST. MAP: 7347
3. BETWEEN CROSS STREETS: Coldwater Canyon AND Whitsett Ave — ZONE: C-2-1
4. PURPOSE OF BUILDING: ~~Semi~~-commerical swim pool Sd'l # 113 — FIRE DIST.: II/80/55
5. OWNER'S NAME: Sportsmen's Lodge — PHONE: ED 16384 — INSIDE / KEY
6. OWNER'S ADDRESS: 550 N. Citrus — P.O. BOX — ZONE — COR. LOT / REV. COR.
7. CERT. ARCH. — STATE LICENSE NO. — PHONE — LOT SIZE
8. LIC. ENGR.: Wm Ferrell — STATE LICENSE NO.: CE 9236 — PHONE: AT 69761
9. CONTRACTOR: Jack A. George — STATE LICENSE NO.: 151710 CL 72328 — PHONE — REAR ALLEY / SIDE ALLEY
10. CONTRACTOR'S ADDRESS: 1218 Blair Ave South Pasadena — P.O. BOX — ZONE — BLDG. LINE: coldwater
11. SIZE OF NEW BLDG.: 35 x 75 — STORIES — HEIGHT — NO. OF EXISTING BUILDINGS ON LOT AND USE — BLDG. AREA: 2,525
12. ~~12835~~ 12825 Ventura Blvd — DISTRICT OFFICE: V.N.
13. MATERIAL: ☐ WOOD ☐ METAL ☐ CONC. BLOCK — ROOF: ☐ WOOD ☐ STEEL — ROOFING — SPRINKLERS REQ'D / SPECIFIED
EXT. WALLS: ☐ STUCCO ☐ BRICK ☐ CONCRETE — CONST.: ☐ CONC. ☐ OTHER
13. VALUATION: TO INCLUDE ALL FIXED EQUIPMENT REQUIRED TO OPERATE AND USE PROPOSED BUILDING. ~~$9500.00~~ 12,800 — VALUATION APPROVED — AFFIDAVITS: ZA 9474, 15864za

Approval of driveway location must be obtained from the Department of Public Works before securing Building Permit.

Change of address approved 6-12-62 mm

APPLICATION CHECKED: Miller — OB 11965

PLANS CHECKED — ZONE CL.: 9914 — UNITS: AF 6232

CORRECTIONS VERIFIED — SPACES PARKING: 5226

I certify that in doing the work authorized hereby I will not employ any person in violation of the Labor Code of the State of California relating to workmen's compensation insurance.

PLANS APPROVED — GUEST ROOMS

Signed: Hugh F. Scheel for Wm. A. George

APPLICATION APPROVED — FILE WITH: 93495/4

This Form When Properly Validated is a Permit to Do the Work Described.

INSPECTOR — CONT. INSP.

TYPE	GROUP	MAX. OCC.	P.C.	S.P.C.	G.P.I.	B.P.	I.F.	O.S.	C/O
[redacted]	Public		20	4.60	NL	51.20			

CASHIER'S USE ONLY

	APR-23-62	29493	B — 2 CK 20.00
CA 8375	APR-27-62	31113	NL — 2 CK 5.60
	APR-27-62	31114	NL — 1 CK 51.20

P.C. No. NH-3565 GRADING Yes CRIT. SOIL Yes CONS.

SEWER (Available) (Not Available) Ginoza 5/4/20/62

CRITICAL SOIL

LEGAL DESCRIPTION

ON PLOT PLAN SHOW ALL BUILDINGS ON LOT AND USE OF BLDGS.

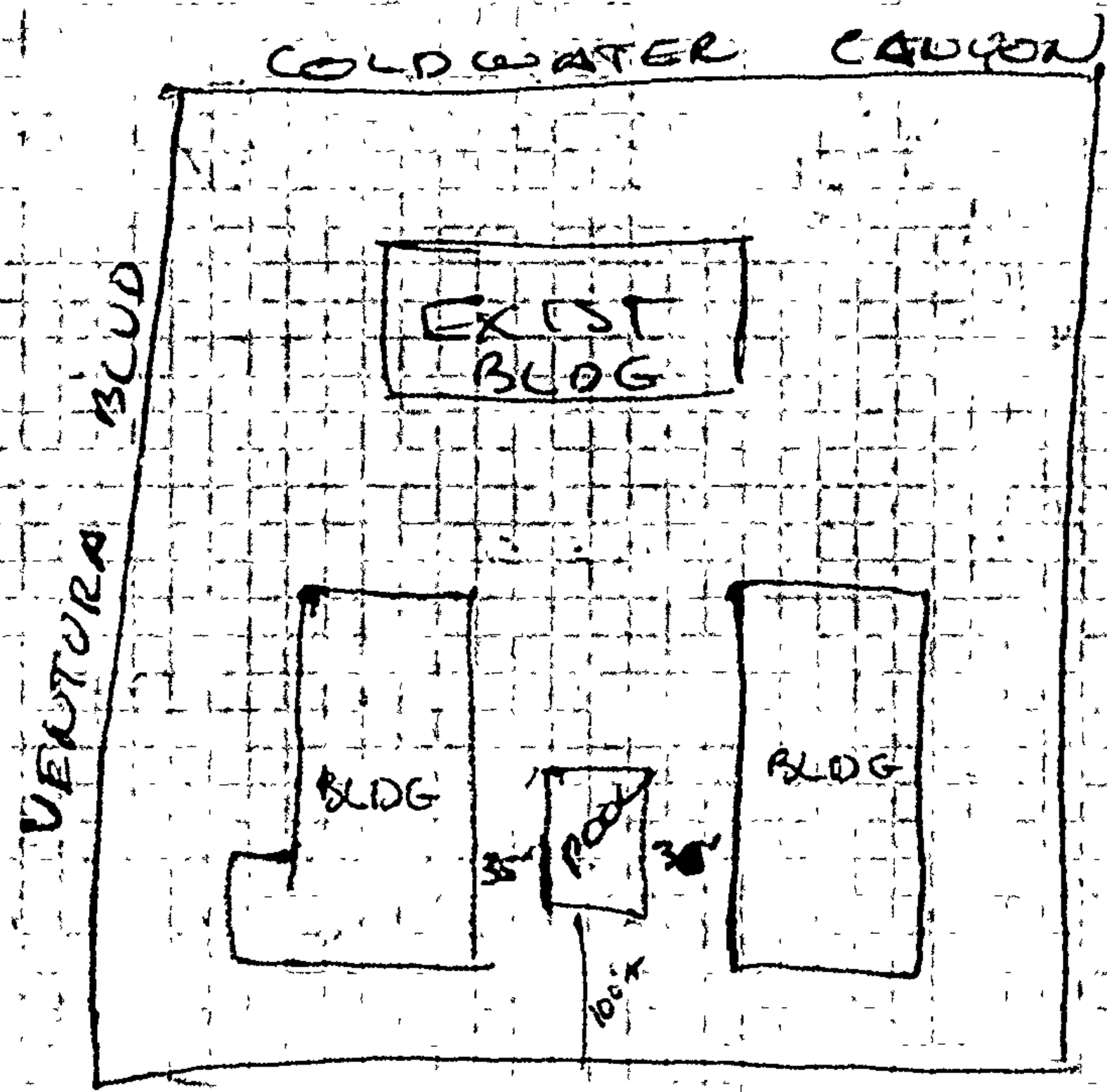

"This permit is an application for inspection, the issuance of which is not an approval or authorization of the work specified herein. This permit does not [illegible] be construed [illegible] violation [illegible] shall it [illegible] damage, injury or [illegible] any kind, warranty or [illegible] direct or indirect or [illegible] or results of any [illegible] or the performance condition of the property described herein, or the work is performed or soil upon which said (See Sec. 91.0202 L.A.M.C.)

All Applications Must be Filled Out by Applicant

Bldg. Form 2

PLANS AND SPECIFICATIONS and other data must also be filed

2

BUILDING DIVISION

DEPARTMENT OF BUILDING AND SAFETY

Application for the Erection of Frame Buildings

CLASS "D"

To the Board of Building and Safety Commissioners of the City of Los Angeles:

Application is hereby made to the Board of Building and Safety Commissioners of the City of Los Angeles, through the office of the Superintendent of Building, for a building permit in accordance with the description and for the purpose hereinafter set forth. This application is made subject to the following conditions, which are hereby agreed to by the undersigned applicant and which shall be deemed conditions entering into the exercise of the permit:

First: That the permit does not grant any right or privilege to erect any building or other structure therein described, or any portion thereof, upon any street, alley, or other public place or portion thereof.

Second: That the permit does not grant any right or privilege to use any building or other structure therein described, or any portion thereof, for any purpose that is, or may hereafter be prohibited by ordinance of the City of Los Angeles.

Third: That the granting of the permit does not affect or prejudice any claim of title to, or right of possession in, the property described in such permit.

TAKE TO ROOM No. 248 (2ND FLOOR) CITY CLERK PLEASE VERIFY

TAKE TO ROOM No. 5 (MAIN ST. FLOOR) ENGINEER PLEASE VERIFY

Lot No. ..... Block .....
(Description of Property)

District No. ..... M. B. Page ..... F. B. Page .....

No. 12829 Ventura Blvd. ..... Street
(Location of Job)

(PLEASE INK OR INDELIBLE PENCIL)

O. K. City Clerk — By ..... Deputy

O. K. City Engineer — By ..... Deputy

NUYS DISTRICT

1. Purpose of Building Garage ..... No. of Rooms 1 ..... No. of Families .....
2. Owner's name Alfonso Callesso ..... Phone 1900
3. Owner's address 12829 Ventura Blvd. No. Hollywood
4. Architect's name ..... Phone .....
   Not to be filled in unless with name of Certificated Architect or Licensed Engineer under State Act
5. Contractor's name Same ..... Phone 1900
6. Contractor's address .....
7. VALUATION OF PROPOSED WORK {Including all Material, Labor, Finishing Equipment and Appliances in Completed Building.} $ 200.00
8. Is there any existing building or permit for a building on lot? Yes ..... How Used? Hse & Chickens
9. Size of proposed building 12 x 18 ..... Height to highest point 12 ..... Feet
10. Number of Stories in height 1 ..... Character of ground adobe
11. Material of foundation concrete ..... Size of footings ..... Size of wall ..... Depth below ground 6 inches
12. Material of chimneys ..... Number of Inlets to flue ..... Interior size of flues ..... x .....
13. Material of exterior walls None
14. Give sizes of following materials: REDWOOD MUDSILLS 2 x 6 ..... Girders ..... x .....
    EXTERIOR studs 2 x 4 ..... INTERIOR BEARING studs 2 x 4 ..... Interior Non-Bearing Studs ..... x ..... Ceiling joists ..... x ..... Roof Rafters 2 x 4 ..... FIRST FLOOR JOISTS ..... x .....
    Second floor joists ..... x ..... Specify material of roof Shingles
15. Will all provisions of State Housing Act be Complied with? Yes
17. Will all lathing and plastering Comply with Ordinance? Yes
16. What Zone is Property in? None

I have carefully examined and read the above application and know the same is true and correct, and that all provisions of the Ordinances and Laws governing Building Construction will be complied with, whether herein specified or not.

OVER

(Sign Here) J. A. Callesso
(Owner or Authorized Agent)

FOR DEPARTMENT USE ONLY

PERMIT NO.	Plans and Specifications checked and found to conform to Ordinances, State Laws, etc.	Application checked and found O. K.	Stamp here when permit is issued.
5546	Plan Examiner	3-11-30 Clerk	MAR 13 1930

FOR DEPARTMENT USE ONLY

APPLICATION	O. K.
CONSTRUCTION	O. K.
ZONING	O. K.
SET-BACK LINE	O. K.
ORD. 33761 (N. S.)	O. K.
FIRE DISTRICT	O. K.

REMARKS

Form B-9564

CITY OF LOS ANGELES

Certificate of Occupancy

NOTE: Any change of use or occupancy must be approved by the Department of Building and Safety.

Issued: [illegible] 1957

Address of Building: [illegible]

Permit No. and Year: [illegible]

This certifies that, so far as ascertained by or made known to the undersigned, the building at above address complies with the applicable requirements of the Municipal Code, as follows: Ch. 1, as to permitted uses; Ch. 9, Arts. 1, 3, 4, and 5; and with applicable requirements of State Housing Act,—for following occupancies:

[illegible]

G. E. MORRIS,
Superintendent of Building

By [illegible]

1

APPLICATION TO ERECT A NEW BUILDING
AND FOR A
Certificate of Occupancy

Form B-1
CITY OF LOS ANGELES
DEPARTMENT OF BUILDING AND SAFETY
BUILDING DIVISION

Lot No. 5 portion of and Lot 9 more fully described on attached sheet with plot plan on reverse side of this application. C-2 Zone

Tract 1368

Location of Building 12833 VENTURA BLVD.
(House Number and Street)

Approved by City Engineer
Deputy.

Between what cross streets NEAR COLDWATER CANYON [redacted] AVE.

USE INK OR INDELIBLE PENCIL

1. Purpose of building Small office for operating Trav. Lodge Families ~~Rooms~~
(Store, Dwelling, Apartment House, Hotel or other purpose)
2. Owner SHELLY FLEIR (Resort Motels of Hollywood) Phone Rockwell 93217
(Print Name)
3. Owner's Address 117 Evergreen St. P[redacted] BURBANK
4. Certificated Architect WM. V. KERNAN State License No. B-1543 Phone CH 85279
5. Licensed Engineeer State License No. Phone
6. Contractor By Owner State License No. Phone
7. Contractor's Address —
8. VALUATION OF PROPOSED WORK (Including all labor and material and all permanent lighting, heating, ventilating, water supply, plumbing, fire sprinkler, electrical wiring and elevator equipment therein or thereon.) $3500.00
9. State how many buildings NOW on lot and give use of each. ONE SPORTSMEN'S LODGE
(Store, Dwelling, Apartment House, Hotel or other purpose)
10. Size of new building 34'-6" x 25' No. Stories 1 Height to highest point [redacted] lot 675' x 650'
11. Material Exterior Walls Wood Frame Type of Roofing Composition Roll
12. For Accessory Buildings and similar structures
(a) Footing: Width 12" Depth in Ground 12" Width of Wall 6"
(b) Size of Studs 2" x 4" Material of Floor Conc. Slab
(c) Size of Floor Joists None Size of Rafters 2"x6"x2'-6" 4"x8"-6'-0"

I hereby certify that to the best of my knowledge and belief the above application is correct and that this building or construction work will comply with all laws, and that in the doing of the work authorized thereby I will not employ any person in violation of the Labor Code of the State of California relating to Workmen's Compensation Insurance.

Sign here Shelly Fleir
(Owner or Authorized Agent)
By W. V. Kernan, Architect

DISTRICT OFFICE

FOR DEPARTMENT USE ONLY

PLAN CHECKING					
Valuation $ 3500.00	$				Investigation Fee $ 1.50
Fee $ 7.50	$				Bldg. Permit Fee $ 13.50
					Total $
TYPE V	Maximum No. Occupants	Inside Lot / Corner Lot	Key Lot / Corner Lot Keyed	Lot Size [illegible]	X Ft. rear alley / Ft. side alley; Clerk
GROUP G	Plans and Specifications checked		Zone Wkr 42'-6" / Bldg 12 St	Fire District No. 2	District Map No. 7387
For Plans See	Correction Verified		Bldg. Line — Ft.	Street Widening — Ft.	Application checked and approved; Clerk
Filed with	Plans, Specifications and Application rechecked and approved,		Continuous Inspection	SPRINKLER Specified—Required Valuation Included Yes— —No	Inspector

DO NOT WRITE BELOW THIS LINE

TYPE OF RECEIPT	DATE ISSUED	TRACER NO. (M)	RECEIPT NO.	CODE	FEE PAID
Plan Checking	MAR -2 '53		16544		
Supplemental Plan Checking					
Building Permit	MAR 16 '53		VN48018		

Legal Description

All of Lot 4 and all of Lot 5 - TRACT 1368 City & County of Los Angeles, State of California as per record in Book 18, p. 76 of maps in the County Records of said County, except that portion of Lot 5 as herein described; Beginning at a point on Lot 5 distance 165 feet easterly measured along the Southerly line of said Lot; thence North 348.15 feet; thence West 165 feet; thence South 28° 41' 30" East 165 feet to the point of beginning.

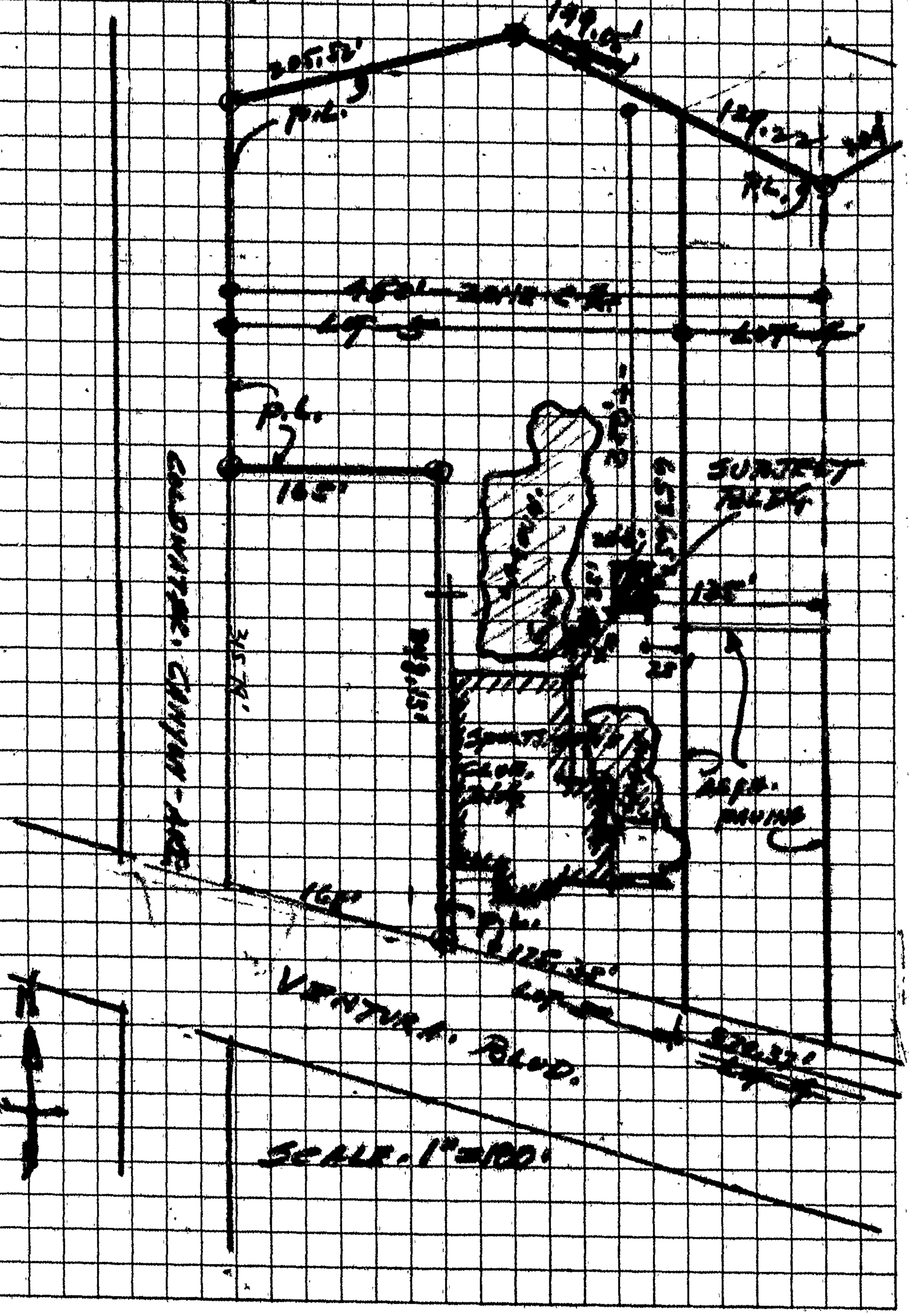

All Applications must be filled out by Applicant

Bldg. Form 2

PLANS AND SPECIFICATIONS and other data must also be filed

2

BOARD OF PUBLIC WORKS

DEPARTMENT OF BUILDINGS

Application for the Erection of Frame Buildings

CLASS "D"

To the Board of Public Works of the City of Los Angeles:

Application is hereby made to the Board of Public Works of the City of Los Angeles, through the office of the Chief Inspector of Buildings, for a building permit in accordance with the description and for the purpose hereinafter set forth. This application is made subject to the following conditions, which are hereby agreed to by the undersigned applicant and which shall be deemed conditions entering into the exercise of the permit:

First: That the permit does not grant any right or privilege to erect any building or other structure therein described, or any portion thereof, upon any street, alley, or other public place or portion thereof.

Second: That the permit does not grant any right or privilege to use any building or other structure therein described, or any portion thereof, for any purpose that is, or may hereafter be prohibited by ordinance of the City of Los Angeles.

Third: That the granting of the permit does not affect or prejudice any claim of title to, or right of possession in, the property described in such permit.

TAKE TO REAR OF NORTH ANNEX 1st FLOOR

CITY CLERK PLEASE VERIFY

TAKE TO ROOM No. 405 SOUTH ANNEX

ENGINEER PLEASE VERIFY

Lot No. 3 and 4 Block 12

(Description of Property)

Tract 1368

SAN FERNANDO ANNEX

District No. ..... M. B. Page ..... F. B. Page .....

No. 12829 Ventura Blvd. Street

(Location of Job)

(USE INK OR INDELIBLE PENCIL)

O. K. City Clerk By ..... Deputy

O. K. City Engineer By ..... Deputy

1. Purpose of Building Dwelling No. of Rooms ..... No. of Families 1
2. Owner's name Emil Dauchsh Phone .....
3. Owner's address [illegible]
4. Architect's name ..... Phone .....
5. Contractor's name [illegible] Phone .....
6. Contractor's address [illegible]
7. VALUATION OF PROPOSED WORK {Including Plumbing, Gas Fitting, Sewers, Cesspools, Elevators, Painting, Finishing, all Labor, etc.} $ 2200.00
8. Is there any existing (old) building on lot? yes How used? [illegible] 15 ft
9. Size of proposed building 26 x 36 Height to highest point 15 feet
10. Number of Stories in height 1 Character of ground Sandy Black
11. Material of foundation Concrete Size of footings 12 Size of wall 6 Depth below ground 8
12. Material of chimneys Brick Number of inlets to flue 2 Interior size of flues 8 x 8
13. Give sizes of following materials: REDWOOD MUDSILLS 2 x 6 Girders 8 x 4
    EXTERIOR studs 2 x 4 INTERIOR BEARING studs 2 x 4 Interior Non-Bearing studs 2 x 3 Ceiling joists 2 x 4 Roof rafters 2 x 4 FIRST FLOOR JOISTS 2 x 6
    Second floor joists ..... x ..... Specify material of roof Shingles
14. Will all provisions of State Dwelling House Act be complied with? yes

I have carefully examined and read the above application and know the same is true and correct, and that all provisions of the Ordinances and Laws governing Building Construction will be complied with, whether herein specified or not.

OVER

(Sign here) [illegible]

(Owner or Authorized Agent.)

FOR DEPARTMENT USE ONLY

PERMIT NO.	Plans and Specifications checked and found to conform to Ordinances, State Laws, etc.	Application checked and found O. K.	Stamp here when permit is issued
18437	Plan Examiner	Clerk	ISSUED APR 24 1928 Bldg. Dept.

Plan Calc. ✓

FOR DEPARTMENT USE ONLY

APPLICATION	O. K.
CONSTRUCTION	O. K.
ZONING	O. K.
SET-BACK LINE	O. K.
ORD. 33761 (N. S.)	O. K.
FIRE DISTRICT	O. K.

REMARKS

I hereby agree to locate and erect this building or structure and every portion thereof, except unenclosed porches, back a distance from the front property line equal to the set-back line of the nearest building now erected on any lot in this block in Zone "A" or "B" on the same side of the street.

Owner.

APPLICATION TO CONSTRUCT NEW BUILDING AND FOR CERTIFICATE OF OCCUPANCY

Form B-1

CITY OF LOS ANGELES — DEPT. OF BUILDING AND SAFETY

INSTRUCTIONS: 1. Applicant to Complete Numbered Items Only. 2. Plot Plan Required on Back of Original.

1. LEGAL LOT: portions 3 & 4	BLK.	TRACT: 1368	DIST. MAP: 7347
JOB ADDRESS: ~~12835~~ 12825 ~~12835~~ Ventura Boulevard		APPROVED: NH 2-9	ZONE: 7347
2. BETWEEN CROSS STREETS: Coldwater Canyon Avenue / Whitsett ave.			FIRE DIST.: C-2-1
3. PURPOSE OF BUILDING: lodge			INSIDE
			KEY
4. OWNER: Sportsman Lodge		PHONE: ED 1-6384	COR. LOT
			REV. COR.
5. OWNER'S ADDRESS: 12833 Ventura Boulevard		P.O.: North Hollywood	ZONE
			LOT SIZE: 1 Comp. Legal
6. CERT. ARCH.: James D. Barrington		STATE LICENSE: C-2343	PHONE: HI 7-4742
7. LIC. ENGR.: Mackintosh & Mackintosh		STATE LICENSE: 5589	PHONE: NO 2-1184
			REAR ALLEY
			SIDE ALLEY
8. CONTRACTOR: Chuckrow Associates		STATE LICENSE: 156281	PHONE: ED 1-6384
			BLDG. LINE
9. CONTRACTOR'S ADDRESS: 550-A South Citrus Street		P.O.: Covina	ZONE
			AFFIDAVITS
10. SIZE OF EXISTING BLDG.: [redacted] 8X340	STORIES: [redacted]	NO. OF EXISTING BUILDINGS ON LOT AND USE: [redacted] restaurant	
			DISTRICT OFFICE: VN
11. MATERIAL: ☐ WOOD ☐ METAL ☒ CONC. BLOCK	ROOF CONST.: ☒ WOOD ☐ STEEL ☐ CONC. ☐ OTHER		ROOFING: Comp.
EXT. WALLS: ☐ STUCCO ☐ BRICK ☐ CONCRETE			SPRINKLERS REQ'D. YES SPECIFIED Bsmt
12. VALUATION: TO INCLUDE ALL FIXED EQUIPMENT REQUIRED TO OPERATE AND USE PROPOSED BUILDING. $ ~~900,000.00~~ 1,500,000			BLDG. AREA

Change of address approved
6-12-62 mm

VALUATION APPROVED: Meier	DWELL. UNITS: x
APPLICATION CHECKED: Meier	PARKING SPACES: 100 reqd
PLANS CHECKED: Meier	GUEST ROOMS: 200
CORRECTIONS VERIFIED: Meier	FILE WITH: —
PLANS APPROVED: Meier	CONT. INSP.: Masonry Concrete
APPLICATION APPROVED: Meier	INSPECTOR

I certify that in doing the work authorized hereby I will not employ any person in violation of the Labor Code of the State of California relating to workmen's compensation insurance.

Signed Allyn Mackintosh

This Form When Properly Validated is a Permit to Do the Work Described.

TYPE	GROUP	MAX. OCC.	P.C.	S.P.C.	G.P.I.	B.P.	I.F.	O.S.	C/O
I/II	H-3	x	523.50	210.00		1467.00			

CRITICAL SOIL — SEWER (Available) (Not Available)

CASHIER'S USE ONLY

LA93495

MAY-11-61	33810	B — 2 CK	523.50
JUL-21-61	50602	C — 2 CK	~~270.00~~ 210.00
JUL-21-61	50603	C — 1 CK	1,467.00

P.C. No. 92157 CASING yes CRIT. SOIL yes CONS. —

Legal Description

Parcel I A portion of lots 3 and 4, Tract 1368, Maps 18-76

Parcel II Beginning at the northwest corner of Parcel I described herein thence N 0dg. 00' 13" E. 552.31 feet; thence westerly along a concave curve having a radius of 1100' a distance of 180.0 feet; thence

S 0 dg. 00' 13" W. 236.0 feet; thence
S 89 dg. 59' 47" E. 5.0 feet; "
S 0 dg. 00' 13" W. 65.0 feet; "
S 89 dg. 59' 47" E. 24.0 " "
S 0 dg. 00' 13" W. 87.0 " "
S 89 dg. 59' 47" E. 13.0 " "
S 0 dg. 00' 13" W. 47.0 " "
S 89 dg. 59' 47" E. 19.0 " "
S 78 dg. 41' 35" E. 113.0 " "
S 78 dg. 41' 35" E. 95.0 " to the point of beginning.

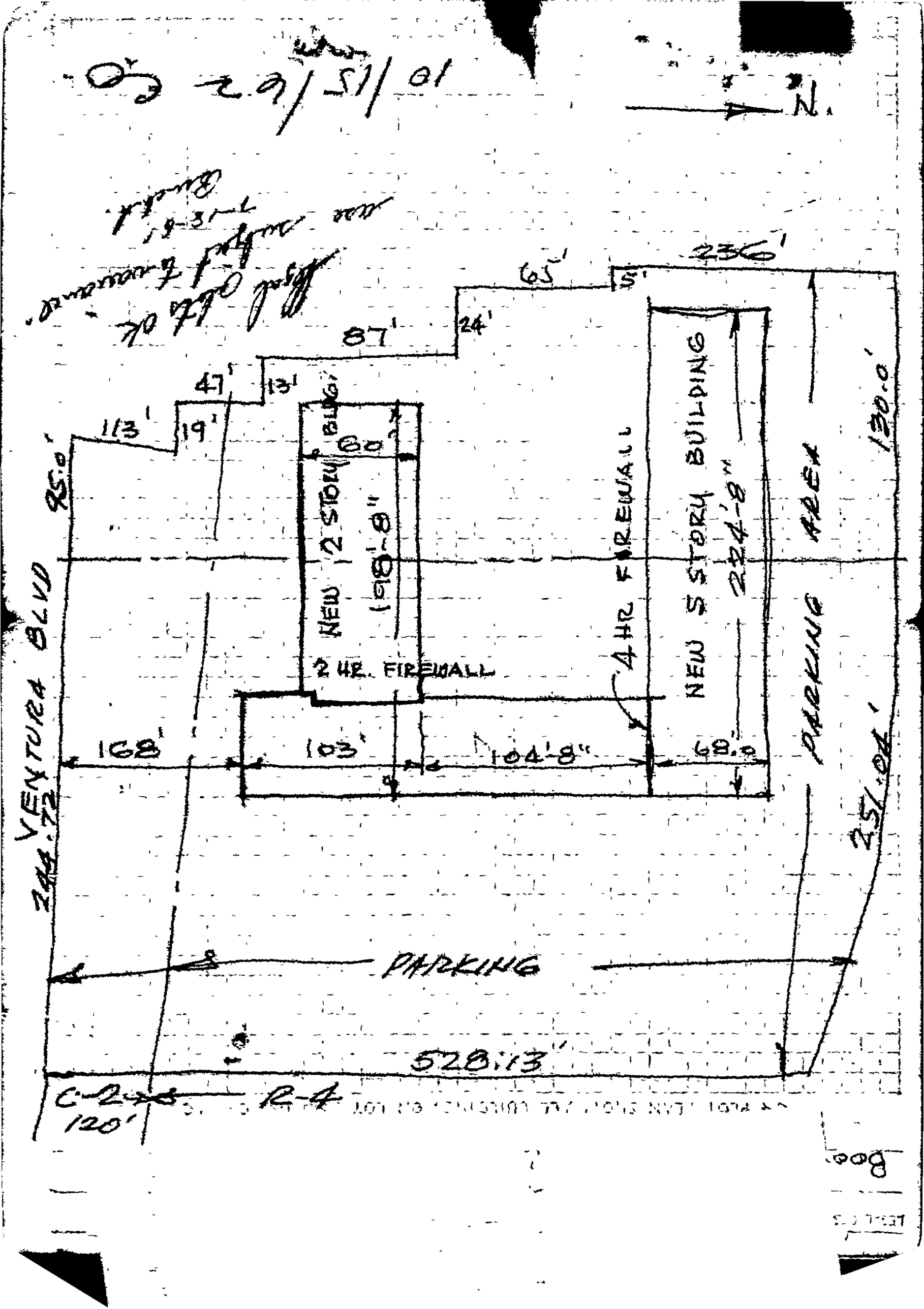
N.
236'
65'
5'
24'
87'
47'
13'
113'
19'
85.0'
130.0'
VENTURA BLVD
244.72'
251.04'
NEW 2 STORY BLDG.
60'
198'-8"
2 HR. FIREWALL
4 HR FIREWALL
NEW 5 STORY BUILDING
224'-8"
PARKING AREA
168'
103'
104'-8"
68.0'
PARKING
528.13'
C-2
R-4
120'
800'

12833 W Ventura Blvd

Permit #:
Plan Check #: B19WL02792
Event Code:

19019 - 30000 - 02458
Printed: 07/30/19 11:10 AM

Bldg-Demolition
Commercial
Plan Check at Counter
Plan Check

City of Los Angeles - Department of Building and Safety

APPLICATION FOR INSPECTION TO DEMOLISH BUILDING OR STRUCTURE

Issued on: 07/30/2019
Last Status: Issued
Status Date: 07/30/2019

1. TRACT	BLOCK	LOT(s)	ARB	COUNTY MAP REF #	PARCEL ID # (PIN #)	2. ASSESSOR PARCEL #
P M 353		A	1	BK 2-64	165B161 920	2375 - 021 - 022

3. PARCEL INFORMATION

Area Planning Commission - South Valley
LADBS Branch Office - VN
Council District - 2
Certified Neighborhood Council - Studio City
Community Plan Area - Sherman Oaks-Studio City-Toluca Lake-

Census Tract - 1439.01
District Map - 165B161
Energy Zone - 9
Fire District - VHFHSZ
Earthquake-Induced Liquefaction Area - Yes

Near Source Zone Distance - 2.6
Thomas Brothers Map Grid - 562-E5

ZONES(S): C1.5-1VL-RIO

4. DOCUMENTS

ZI - ZI-2358 River Improvement Overlay Dist	ORD - ORD-132449	ORD - ORD-166560	ORD - ORD-183145
ZA - ZA-6672	ORD - ORD-154553	ORD - ORD-171240	ORD - ORD-185650
ZA - ZA-9914	ORD - ORD-156378	ORD - ORD-174052	ORD - ORD-59574
ORD - ORD-100185	ORD - ORD-159763	ORD - ORD-183144	ORD - ORD-86497

5. CHECKLIST ITEMS

6. PROPERTY OWNER, TENANT, APPLICANT INFORMATION

Owner(s):
SPORTSMENS LODGE OWNER LLC
430 PARK AVE STE 505, NEW YORK NY 10022 --
Tenant:

Applicant: (Relationship: Agent for Owner)
KELLY KAINE -
, -- (310) 614-6599

For Cashier's Use Only

W/O #: 91902458

7. EXISTING USE	PROPOSED USE
(04) Dance Hall	(23) Demolition

8. DESCRIPTION OF WORK

Demolish (E) banquet hall to clear lot.

9. # Bldgs on Site & Use:

10. APPLICATION PROCESSING INFORMATION

BLDG. PC By: Vladimir Arutyunyan
DAS PC By:
OK for Cashier: Reza Haghighat
Coord. OK:
Signature:
Date: 07/30/2019

11. PROJECT VALUATION Final Fee Period

Permit Valuation: $150,000
PC Valuation:
Sewer Cap ID:
Total Bond(s) Due:

12. ATTACHMENTS

CEQA Bldg Demolition Notice
Plot Plan
Demo Affirmation Posting

For inspection requests, call toll-free **(888) LA4BUILD (524-2845)**. Outside LA County, call (213) 482-0000 or request inspections via **www.ladbs.org**. To speak to a Call Center agent, call **311**. Outside LA County, call (213) 473-3231.

P19019300000245 8FN

WL M CA 302080529 7/30/2019 11:10:12 AM

DEMO PERMIT	$920.00
BUILDING PLAN CHECK	$513.00
EI COMMERCIAL	$42.00
DEV SERV CENTER SURCH	$44.25
SYSTEMS DEVT FEE	$88.50
CITY PLANNING SURCH	$85.98
MISCELLANEOUS	$10.00
PLANNING GEN PLAN MAINT SURCH	$100.31
CA BLDG STD COMMISSION SURCHARGE	$6.00
BUILDING PLAN CHECK	$0.00
Sub Total:	$1,810.04

Permit #: 190193000002458
Building Card #: 2019WL00657
Receipt #: 0302160446

19019300002458 3 2 0 1 6 0 4 4 6

13. STRUCTURE INVENTORY (Note: Numeric measurement data in the format "number / number" implies "change in numeric value / total resulting numeric value")

19019 - 30000 - 02458

(P) Floor Area (ZC): -49621 Sqft / 0 Sqft
(P) Stories: -1 Stories / 0 Stories
(P) A2 Occ. Group: -49621 Sqft / 0 Sqft

14. APPLICATION COMMENTS:

[1] DPI permit no. 19019-30000-02452 [2] Notices mailed out on 05/20/2019

In the event that any box (i.e. 1-16) is filled to capacity, it is possible that additional information has been captured electronically and could not be printed due to space restrictions. Nevertheless the information printed exceeds that required by section 19825 of the Health and Safety Code of the State of California.

15. BUILDING RELOCATED FROM:

16. CONTRACTOR, ARCHITECT & ENGINEER NAME	ADDRESS		CLASS	LICENSE #	PHONE #
(C) PENA GRADING & DEMOLITION INC	11253 VINEDALE STREET,	SUN VALLEY, CA 91352	B	739422	

PERMIT EXPIRATION/REFUNDS: This permit expires two years after the date of the permit issuance. This permit will also expire if no construction work is performed for a continuous period of 180 days (Sec. 98.0602 LAMC). Claims for refund of fees paid must be filed within one year from the date of expiration for permits granted by LADBS (Sec. 22.12 & 22.13 LAMC). The permittee may be entitled to reimbursement of permit fees if the Department fails to conduct an inspection within 60 days of receiving a request for final inspection (HS 17951).

17. LICENSED CONTRACTOR'S DECLARATION

I hereby affirm under penalty of perjury that I am licensed under the provisions of Chapter 9 (commencing with Section 7000) of Division 3 of the Business and Professions Code, and my license is in full force and effect. The following applies to B contractors only: I understand the limitations of Section 7057 of the Business and Professional Code related to my ability to take prime contracts or subcontracts involving specialty trades.

License Class: B License No.: 739422 Contractor: PENA GRADING & DEMOLITION INC

18. WORKERS' COMPENSATION DECLARATION

I hereby affirm, under penalty of perjury, one of the following declarations:

( ) I have and will maintain a certificate of consent to self insure for workers' compensation, as provided for by Section 3700 of the Labor Code, for the performance of the work for which this permit is issued.

(X) I have and will maintain workers' compensation insurance, as required by Section 3700 of the Labor Code, for the performance of the work for which this permit is issued. My workers' compensation insurance carrier and policy number are:

Carrier: REDWOOD FIRE & CSLTY. INS. CO. Policy Number: PEWC918021

( ) I certify that in the performance of the work for which this permit is issued, I shall not employ any person in any manner so as to become subject to the workers' compensation laws of California, and agree that if I should become subject to the workers' compensation provisions of Section 3700 of the Labor Code, I shall forthwith comply with those provisions.

WARNING: FAILURE TO SECURE WORKERS' COMPENSATION COVERAGE IS UNLAWFUL, AND SHALL SUBJECT AN EMPLOYER TO CRIMINAL PENALTIES AND CIVIL FINES UP TO ONE HUNDRED THOUSAND DOLLARS ($100,000), IN ADDITION TO THE COST OF COMPENSATION, DAMAGES AS PROVIDED FOR IN SECTION 3706 OF THE LABOR CODE, INTEREST, AND ATTORNEY'S FEES.

19. ASBESTOS REMOVAL DECLARATION / LEAD HAZARD WARNING

I certify that notification of asbestos removal is either not applicable or has been submitted to the AQMD or EPA as per section 19827.5 of the Health and Safety Code. Information is available at (909) 396-2336 and the notification form at www.aqmd.gov. Lead safe construction practices are required when doing repairs that disturb paint in pre-1978 buildings due to the presence of lead per section 6716 and 6717 of the Labor Code. Information is available at Health Services for LA County at (800) 524-5323 or the State of California at (800) 597-5323 or www.dhs.ca.gov/childlead.

20. CONSTRUCTION LENDING AGENCY DECLARATION

I hereby affirm under penalty of perjury that there is a construction lending agency for the performance of the work for which this permit is issued (Sec. 3097, Civil Code).

Lender's Name (If Any): _____ Lender's Address : _____

21. FINAL DECLARATION

I certify that I have read this application **INCLUDING THE ABOVE DECLARATIONS** and state that the above information **INCLUDING THE ABOVE DECLARATIONS** is correct. I agree to comply with all city and county ordinances and state laws relating to building construction, and hereby authorize representatives of this city to enter upon the above-mentioned property for inspection purposes. I realize that this permit is an application for inspection and that it does not approve or authorize the work specified herein, and it does not authorize or permit any violation or failure to comply with any applicable law. Furthermore, neither the City of Los Angeles nor any board, department officer, or employee thereof, make any warranty, nor shall be responsible for the performance or results of any work described herein, nor the condition of the property nor the soil upon which such work is performed. I further affirm under penalty of perjury, that the proposed work will not destroy or unreasonably interfere with any access or utility easement belonging to others and located on my property, but in the event such work does destroy or unreasonably interfere with such easement, a substitute easement(s) satisfactory to the holder(s) of the easement will be provided (Sec. 91.0106.4.3.4 LAMC).

By signing below, I certify that:

(1) I accept all the declarations above namely the Licensed Contractor's Declaration, Workers' Compensation Declaration, Asbestos Removal Declaration / Lead Hazard Warning, Construction Lending Agency Declaration, and Final Declaration; and

(2) This permit is being obtained with the consent of the legal owner of the property.

Print Name: CHRISTINE BROWN Sign: _____ Date: 07/30/2019 ☐ Contractor ☒ Authorized Agent

City of Los Angeles - Department of Building and Safety

Attachment to Application for Demolition Permit: Notice and Owner's Declaration Related to CEQA and Project Scope

I. Notice to Owner

If you are applying for a demolition permit to facilitate the construction or development of the project site, you may be referred to the Planning Department for further assistance.

The California Environmental Quality Act (CEQA) directs public agencies to assess and disclose the environmental effects of the projects it approves. In determining whether a proposed project is subject to CEQA, the City is required to consider all of the parts and phases of the project and may not limit its review to the specific permits or approvals sought. (Public Resources Code Section 21065) Failure by a project applicant to disclose future construction or development activities on the project site may result in a violation of CEQA. If the City determines that an application or approval is part of a larger undisclosed project, the City may revoke and/or stay any approvals until a full and complete CEQA analysis of the whole project is reviewed and an appropriate CEQA clearance is adopted or certified.

Please contact the Planning Department if you have additional questions after reviewing this notice.

II. Owner's Project Information

Based upon the above-stated rule, is the proposed demolition part of a larger development project at the demolition site, and if so, will the larger project require any discretionary approvals from the City? (Select "Yes" or "No," and follow the related instructions)

Yes X A CEQA clearance from the Planning Department will be required prior to the issuance of the demolition permit for the proposed project. Return this form to a Department of Building and Safety Plan Check Engineer at the time of plan check.

No ___ Sign and notarize the signature at the bottom of the form and return the notarized form to a Department of Building and Safety Plan Check Engineer at the time of plan check.

III. Owner's Declaration

I own the property located at _____. I have read the above "Notice to Owner." I understand that a "project," as defined by CEQA, is the whole of the proposed activity and is not limited to the demolition subject to this application. I further understand that CEQA prohibits treatment of each separate approval as a separate project for purposes of evaluating environmental impacts. I acknowledge and understand that should the City determine that the demolition proposed is part of a larger project requiring any discretionary permits, the City may revoke and/or stay any approvals (including certificates of occupancy) until a full and complete CEQA analysis is prepared and clearance is adopted or certified.

I certify that (i) the demolition authorized by this permit is not to facilitate the construction or development of a larger project at the project site, or (ii) the demolition is part of a larger project and, after using all reasonable efforts, including consulting with the City Planning Department, I have determined there are no discretionary permits required for the project, including but not limited to haul route permits, permits to remove protected trees, historic resource review, or any discretionary zoning or map approvals.

Date _____ Name of the Owner (Print) _____

Signature _____

(See page 2 of 2 For Notary Acknowledgment)

City of Los Angeles - Department of Building and Safety

Attachment to Application for Demolition Permit:
Notice and Owner's Declaration Related to CEQA
and Project Scope

ACKNOWLEDGMENT

A notary public or other officer completing this certificate verifies only the identity of the individual who signed the document to which this certificate is attached, and not the truthfulness, accuracy, or validity of that document.

State of California
County of Los Angeles)

On _____ before me, _____
(insert name and title of the officer)

personally appeared _____,
who proved to me on the basis of satisfactory evidence to be the person(s) whose name(s) is/are subscribed to the within instrument and acknowledged to me that he/she/they executed the same in his/her/their authorized capacity(ies), and that by his/her/their signature(s) on the instrument the person(s), or the entity upon behalf of which the person(s) acted, executed the instrument.

I certify under PENALITY OF PERJURY under the laws of the State of California that the foregoing paragraph is true and correct.

WITNESS my hand and official seal.

Signature _____ **(Seal)**

12833 W Ventura Blvd Permit Application # : **19019 - 30000 - 02458**

Bldg-Demolition
Commercial
Plan Check

City of Los Angeles - Department of Building and Safety

PLOT PLAN ATTACHMENT

Plan Check #: B19WL02792
Initiating Office: WEST LA
Printed on: 05/20/19 09:55:05

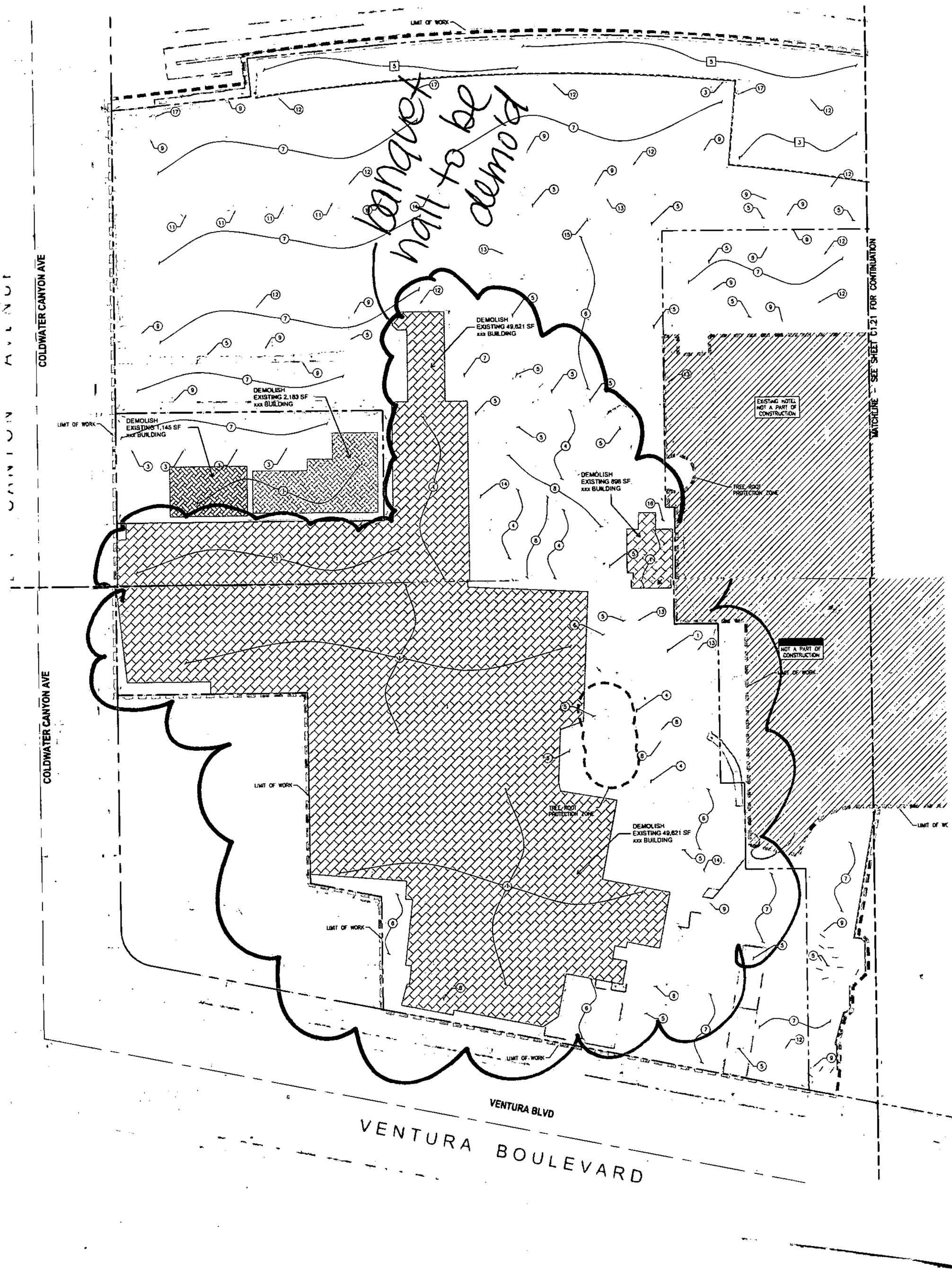

(DO NOT DRAW, WRITE, OR PASTE ATTACHMENTS OUTSIDE BORDER)

COUNCIL DISTRICT: 2 INSPECTION DISTRICT: BIMSVN4

PLOT PLAN

CITY LADBS
DEPARTMENT OF BUILDING AND SAFETY

AFFIRMATION OF POSTING FOR DEMOLITION OF EXISTING BUILDINGS OR STRUCTURES

LAMC Section 91.106.4.5.1

Project Address: 12833 Ventura Blvd Demolition Permit #: 19019-30000-02452

Affirmation of Posting

The Los Angeles Municipal Code(LAMC) Section 91.106.4.5.1 requires posting of a notice prior to the issuance of a permit for demolition of an existing building or structure for which the original building permit was issued more than 45 years prior to the date of submittal of the application for demolition preinspection, or where information submitted with the application indicates that the building or structure is more than 45 years old based on the date the application is submitted, the property shall be posted in a conspicuous place near the entrance of the property where demolition will occur, with a public notice of the application for demolition preinspection.

I hereby affirm that the property located at 12833 Ventura Blvd was posted on 6/3/19 (mm/dd/yyyy) in accordance with LAMC 91.106.4.5.1 at least 30 days prior to the issuance of this permit for demolition of the existing building(s) or structure(s).

Print Name: Christine Brown

Signature: [signature] Date: 7/30/19

Please check one: ( ) Owner, ( ) Contractor, (X) Authorized Agent for owner/contractor

FOR DEPARTMENT USE ONLY

DPI Application #: 19019-30K-02452 Date notification letters mailed: 5/20/19

Note: Verify notification and posting were completed at least 30 days prior to demolition permit issuance.

Reviewed by (print name): Reza Haghighat Signature: [signature]

Rev. 09/29/2015

L 0 8 0 8 1 2 2 0 1 0 1 0 8 2 3 8 5

Address of Building 12825 Ventura Boulevard

CITY OF LOS ANGELES
CERTIFICATE OF OCCUPANCY

Note: Any change of use or occupancy must be approved by the Department of Building and Safety.

This certifies that, so far as ascertained or made known to the undersigned, the vacant land, building or portion of a building described below and located at the above address complies with the applicable construction requirements (Chapter 9) and/or the applicable zoning requirements (Chapter 1) of the Los Angeles Municipal Code for the use, or occupancy group in which it is classified.

Issued 6/11/86 Permit No. and Year VN 88677/85

9' diameter public spa with approved enclosure. Accessory to hotel. "Subject to any Affidavits or Building and Zoning Code Modifications".

1 7 8 0 0 3 2 0 4 0 6

Owner Sport's Man's Lodge

Owner's Address 12825 Ventura Blvd.
North Hollywood, CA 91606

B & S 95a (R 1 77) 5888788288588882366 BY R. KLINE/ak

12833 W Ventura Blvd

Permit #:
Plan Check #: B19LA11684
Event Code:

19020 - 10000 - 01546
Printed: 09/13/19 12:21 PM

Nonbldg-New
Commercial
Regular Plan Check
Plan Check

City of Los Angeles - Department of Building and Safety

APPLICATION FOR BUILDING PERMIT AND CERTIFICATE OF OCCUPANCY

Issued on: 09/13/2019
Last Status: Issued
Status Date: 09/13/2019

1. TRACT	BLOCK	LOT(s)	ARB	COUNTY MAP REF #	PARCEL ID # (PIN #)	2. ASSESSOR PARCEL #
P M 353		A	1	BK 2-64	165B161 920	2375 - 021 - 022

3. PARCEL INFORMATION

Area Planning Commission - South Valley
LADBS Branch Office - VN
Council District - 2
Certified Neighborhood Council - Studio City
Community Plan Area - Sherman Oaks-Studio City-Toluca Lake-
Community Plan Area - Sherman Oaks-Studio City-Toluca Lake-
Census Tract - 1439.01
District Map - 165B161
Energy Zone - 9
Fire District - VHFHSZ
Earthquake-Induced Liquefaction Area - Yes
Near Source Zone Distance - 2.6
Parcel Map Ex. - AA-2018-3323-PMEX
Thomas Brothers Map Grid - 562-E5

ZONES(S): C1.5-1VL-RIO

4. DOCUMENTS

ZI - ZI-1729 Ventura / Cahuenga Boulevard C
ZI - ZI-2358 River Improvement Overlay Dist
ZA - ZA-6672
ZA - ZA-9914
SPA - Ventura / Cahuenga Boulevard Corridor
ORD - ORD-100185
ORD - ORD-132449
ORD - ORD-154553
ORD - ORD-156378
ORD - ORD-159763
ORD - ORD-166560
ORD - ORD-171240
ORD - ORD-174052
ORD - ORD-183144
ORD - ORD-183145
ORD - ORD-185650

5. CHECKLIST ITEMS

Special Inspect - Grading:Excav. Below 1:1 Pl
Special Inspect - Grading:Special Hazard

6. PROPERTY OWNER, TENANT, APPLICANT INFORMATION

Owner(s):
SPORTSMENS LODGE OWNER LLC
430 PARK AVE STE 505, NEW YORK NY 10022 --
Tenant:

Applicant: (Relationship: Agent for Owner)
CHRISTINE BROWN -
11150 W OLYMPIC BLVD #700, LOS ANGELES, CA 90064 -- (818) 987-8626

For Cashier's Use Only

W/O #: 92001546

7. EXISTING USE

PROPOSED USE
(23) Shoring (Temporary)

8. DESCRIPTION OF WORK

SHORING FOR (N) RETAINING WALLS AND SITE DEVELOPEMNT. PROPOSED CANTILEVERED SHORING FOR RETAINING WALLS THAT ARE PROPOSED AT THE SOUTH WESTERLY PORTION OF LOT ADJOINING THE GAS STATION

9. # Bldgs on Site & Use:

10. APPLICATION PROCESSING INFORMATION

BLDG. PC By: John Vasquez
OK for Cashier: John Vasquez
DAS PC By:
Coord. OK:
Signature:
Date: 09/13/2019

11. PROJECT VALUATION Final Fee Period

Permit Valuation: $75,000
PC Valuation:
Sewer Cap ID:
Total Bond(s) Due:

12. ATTACHMENTS

Plot Plan

For inspection requests, call toll-free **(888) LA4BUILD (524-2845)**, or request inspections via **www.ladbs.org.** To speak to a Call Center agent, call **311**.
Outside LA County, call (213) 473-3231.

* P 1 9 0 2 0 1 0 0 0 0 0 1 5 4 6 F N *

LA ADIM 102153688 9/13/2019 12:20:06 PM

BUILDING PERMIT COMM	$607.50
BUILDING PLAN CHECK	$0.00
BUILDING PLAN CHECK	$0.00
PLAN MAINTENANCE	$12.15
EI COMMERCIAL	$21.00
DEV SERV CENTER SURCH	$19.22
SYSTEMS DEVT FEE	$38.44
CITY PLANNING SURCH	$37.18
MISCELLANEOUS	$10.00
PLANNING GEN PLAN MAINT SURCH	$43.38
CA BLDG STD COMMISSION SURCHARGE	$3.00
BUILDING PLAN CHECK	$0.00
Sub Total:	$791.87

Permit #: 190201000001546
Building Card #: 2019LA33092
Receipt #: 0102091373

1 0 6 1 0 0 0 0 2 0 1 0 5 8 6 7 6 5

13. STRUCTURE INVENTORY (Note: Numeric measurement data in the format "number / number" implies "change in numeric value / total resulting numeric value")

19020 - 10000 - 01546

14. APPLICATION COMMENTS:

30 DAY NOTIFICATION RETURN REC'S 4212 N COLDWATER CANYON AVE W/ OWNER TORALD LLC C/O C/O ALBERT K DEURDULIAN 7018 1130 0000 4600 8690 NO EXCAVATIONS PRIOR TO 7-6-19

In the event that any box (i.e. 1-16) is filled to capacity, it is possible that additional information has been captured electronically and could not be printed due to space restrictions. Nevertheless the information printed exceeds that required by section 19825 of the Health and Safety Code of the State of California.

15. BUILDING RELOCATED FROM:

16. CONTRACTOR, ARCHITECT & ENGINEER NAME	ADDRESS		CLASS	LICENSE #	PHONE #
(A) KELLY,, JAMES CHALMERS	1534 N FORMOSA AVENUE # 5,	LOS ANGELES, CA 90046		C30800	
(C) WHITING-TURNER CONTRACTING COMPAN	800 R STREET,	SACRAMENTO, CA 95811	B	311107	
(E) DAVIS,, RICHARD HAYS	2015 CANTATA DR,	LOS ANGELES, CA 90068		C48082	
(E) LIN,, JASON K	900 N SANTA ANITA AVE STE B,	ARCADIA, CA 91006		S6095	
(E) REYNOLDS,, AARON D'ANGELO	4022 JOELTON DRIVE,	AGOURA HILLS, CA 91301		S4338	

PERMIT EXPIRATION/REFUNDS: This permit expires two years after the date of the permit issuance. This permit will also expire if no construction work is performed for a continuous period of 180 days (Sec. 98.0602 LAMC). Claims for refund of fees paid must be filed within one year from the date of expiration for permits granted by LADBS (Sec. 22.12 & 22.13 LAMC). The permittee may be entitled to reimbursement of permit fees if the Department fails to conduct an inspection within 60 days of receiving a request for final inspection (HS 17951).

17. LICENSED CONTRACTOR'S DECLARATION

I hereby affirm under penalty of perjury that I am licensed under the provisions of Chapter 9 (commencing with Section 7000) of Division 3 of the Business and Professions Code, and my license is in full force and effect. The following applies to B contractors only: I understand the limitations of Section 7057 of the Business and Professional Code related to my ability to take prime contracts or subcontracts involving specialty trades.

License Class: **B** License No.: **311107** Contractor: **WHITING-TURNER CONTRACTING COMPANY THE**

18. WORKERS' COMPENSATION DECLARATION

I hereby affirm, under penalty of perjury, one of the following declarations:

( ) I have and will maintain a certificate of consent to self insure for workers' compensation, as provided for by Section 3700 of the Labor Code, for the performance of the work for which this permit is issued.

(X) I have and will maintain workers' compensation insurance, as required by Section 3700 of the Labor Code, for the performance of the work for which this permit is issued. My workers' compensation insurance carrier and policy number are:

Carrier: **THE TRAVELERS INDEMNITY CO.** Policy Number: **VTC2KUB6B641259**

( ) I certify that in the performance of the work for which this permit is issued, I shall not employ any person in any manner so as to become subject to the workers' compensation laws of California, and agree that if I should become subject to the workers' compensation provisions of Section 3700 of the Labor Code, I shall forthwith comply with those provisions.

WARNING: FAILURE TO SECURE WORKERS' COMPENSATION COVERAGE IS UNLAWFUL, AND SHALL SUBJECT AN EMPLOYER TO CRIMINAL PENALTIES AND CIVIL FINES UP TO ONE HUNDRED THOUSAND DOLLARS ($100,000), IN ADDITION TO THE COST OF COMPENSATION, DAMAGES AS PROVIDED FOR IN SECTION 3706 OF THE LABOR CODE, INTEREST, AND ATTORNEY'S FEES.

19. ASBESTOS REMOVAL DECLARATION / LEAD HAZARD WARNING

I certify that notification of asbestos removal is either not applicable or has been submitted to the AQMD or EPA as per section 19827.5 of the Health and Safety Code. Information is available at (909) 396-2336 and the notification form at www.aqmd.gov. Lead safe construction practices are required when doing repairs that disturb paint in pre-1978 buildings due to the presence of lead per section 6716 and 6717 of the Labor Code. Information is available at Health Services for LA County at (800) 524-5323 or the State of California at (800) 597-5323 or www.dhs.ca.gov/childlead.

20. CONSTRUCTION LENDING AGENCY DECLARATION

I hereby affirm under penalty of perjury that there is a construction lending agency for the performance of the work for which this permit is issued (Sec. 3097, Civil Code).

Lender's Name (If Any): _____ Lender's Address : _____

21. FINAL DECLARATION

I certify that I have read this application **INCLUDING THE ABOVE DECLARATIONS** and state that the above information **INCLUDING THE ABOVE DECLARATIONS** is correct. I agree to comply with all city and county ordinances and state laws relating to building construction, and hereby authorize representatives of this city to enter upon the above-mentioned property for inspection purposes. I realize that this permit is an application for inspection and that it does not approve or authorize the work specified herein, and it does not authorize or permit any violation or failure to comply with any applicable law. Furthermore, neither the City of Los Angeles nor any board, department officer, or employee thereof, make any warranty, nor shall be responsible for the performance or results of any work described herein, nor the condition of the property nor the soil upon which such work is performed. I further affirm under penalty of perjury, that the proposed work will not destroy or unreasonably interfere with any access or utility easement belonging to others and located on my property, but in the event such work does destroy or unreasonably interfere with such easement, a substitute easement(s) satisfactory to the holder(s) of the easement will be provided (Sec. 91.0106.4.3.4 LAMC).

By signing below, I certify that:

(1) I accept all the declarations above namely the Licensed Contractor's Declaration, Workers' Compensation Declaration, Asbestos Removal Declaration / Lead Hazard Warning, Construction Lending Agency Declaration, and Final Declaration; and

(2) This permit is being obtained with the consent of the legal owner of the property.

Print Name: **CHRISTINE BROWN** Sign: _____ Date: **09/13/2019** [ ] Contractor [X] Authorized Agent

12833 W Ventura Blvd Permit Application # : **19020 - 10000 - 01546**

Nonbldg-New Commercial Plan Check	City of Los Angeles - Department of Building and Safety **PLOT PLAN ATTACHMENT**	Plan Check #: B19LA11684FO Initiating Office: METRO Printed on: 09/13/19 10:44:41

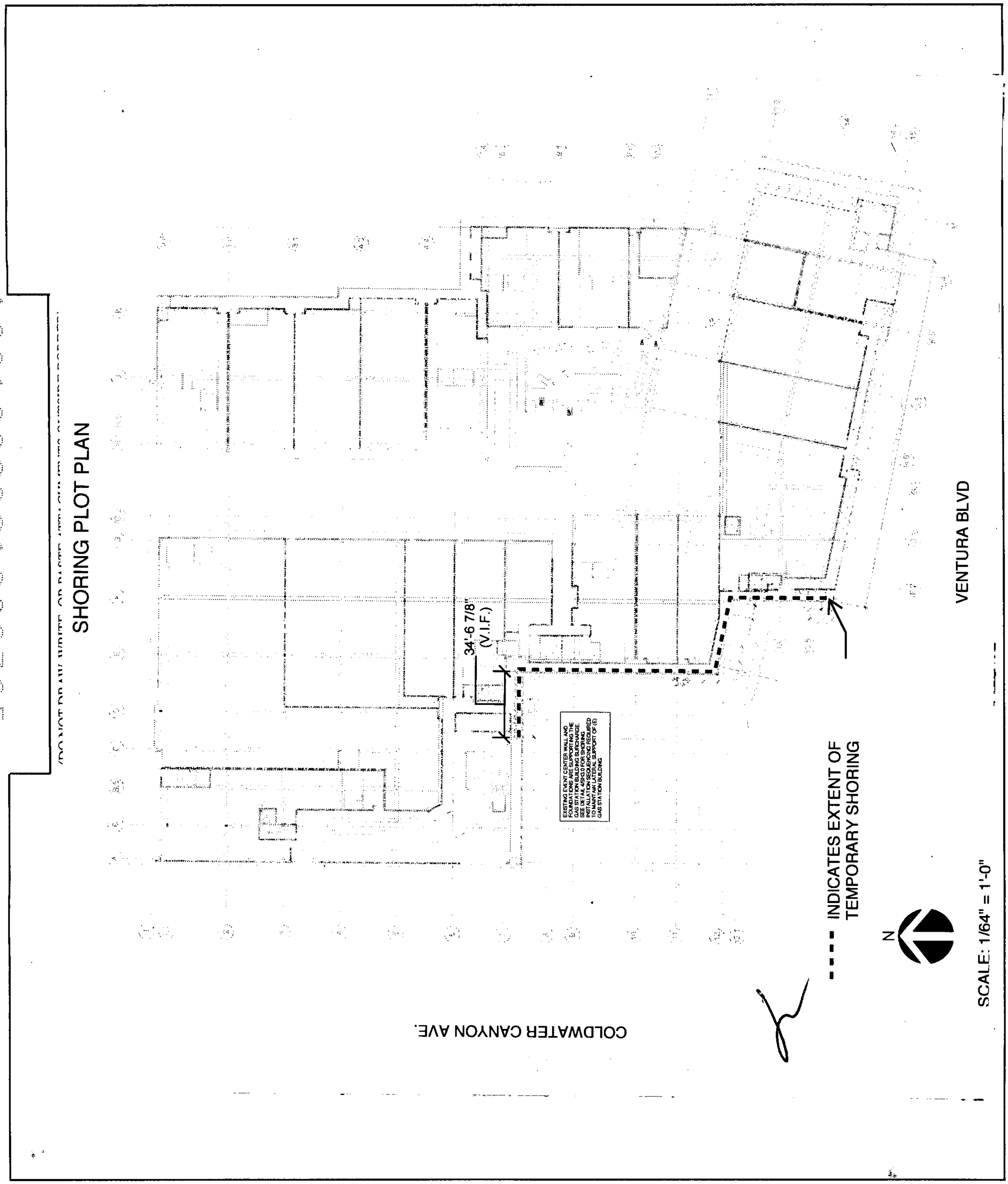

COUNCIL DISTRICT: 2 INSPECTION DISTRICT: BIGIVN5 PLOT PLAN

CITY OF LOS ANGELES
DEPARTMENT OF BUILDING AND SAFETY

CERTIFICATE OF OCCUPANCY

NOTE: Any change of use or occupancy Must be approved by the Department of Building and Safety.

Address of Building: 12833 Ventura Blvd.

Permit No. and Year: VN 50630/53

Certificate Issued: July 14, 1953, 19

This certifies that, so far as ascertained by or made known to the undersigned, the building at above address complies with the applicable requirements of the Municipal Code, as follows: Ch 1, as to permitted uses; Ch. 9, Arts. 1, 3, 4, and 5; and with applicable requirements of State Housing Act,—for following occupancies:

1 Story, Type V, 16' x 30', Storage Room
G-1 Occupancy

Owner: Sportsman's Lodge

Owner's Address: 12833 Ventura Blvd.
Studio City, Calif.

JOHN D. MILLER MT

Form B-185a—10M—2-53 G. E. MORRIS, Superintendent of Building By.....

Address of Building: 12825 Ventura Blvd.

CITY OF LOS ANGELES

CERTIFICATE OF OCCUPANCY

NOTE: Any change of use or occupancy must be approved by the Department of Building and Safety.

This certifies that, so far as ascertained by or made known to the undersigned, the building at the above address complies with the applicable requirements of the Municipal Code, as follows: Ch. 1, as to permitted uses, Ch. 9, Arts. 1, 3, 4, and 5; and with applicable requirements of State Housing Act—for following occupancies:

Issued 11/15/67 Permit No. and Year VN13687-67

1-Story, Type V/IIIB/II 26'x60' barber and beauty shop addition to existing 325'x245' Hotel and Restaurant. 2 added parking spaces, Total parking spaces - 102.

H-2/B-2/G-1 occupancy

Owner: Sportsman Lodge

Owner's Address: 12825 Ventura Blvd. Studio City, Calif.

COPY SENT FPB

11-21-67 LS

Form B-95b—1M Sheet Sets—3-67 (C-10)

By K.W.HULL-

CITY OF LOS ANGELES
DEPARTMENT OF BUILDING AND SAFETY

CERTIFICATE OF OCCUPANCY

NOTE: Any change of use or occupancy Must be approved by the Department of Building and Safety.

Address of Building: 12833 Ventura Blvd.

Permit No. and Year: VN 39969, 41275/52

Certificate Issued: VN 40633/52 43704/53 Jan. 29, 1954, 19

This certifies that, so far as ascertained by or made known to the undersigned, the building at above address complies with the applicable requirements of the Municipal Code, as follows: Ch 1, as to permitted uses; Ch. 9, Arts. 11, 3, 4, and 5; and with applicable requirements of State Housing Act,—for following occupancies:

1 story, Type V, 41' x 98', 40' x 62' and 40' x 50' additions to an existing 1 story, Type V, irregular size Restaurant. B-2 Occupancy. 357 additional occupants.

Owner: Sportsman Lodge

Owner's Address: 12833 Ventura Blvd.
Studio City, Calif.

Form B3-95-a—20M—11-53 G. E. MORRIS, Superintendent of Building By M. A. TIHKER

1

APPLICATION TO CONSTRUCT NEW BUILDING AND FOR CERTIFICATE OF OCCUPANCY

CITY OF LOS ANGELES — DEPT. OF BUILDING AND SAFETY

1. LEGAL LOT: PART OF 4 | BLK. | TRACT: 1368 | DIST. MAP: 7347

JOB ADDRESS: 12833 Ventura Blvd. | APPROVED: DB | ZONE: C-2 & R-4

2. BETWEEN CROSS STREETS: Coldwater Canyon AVE AND WHITSETT AVE | FIRE DIST.: II-100

3. PURPOSE OF BUILDING: Tent - Public Assembly 4/24/58 to 4/28/58 | INSIDE | KEY

4. OWNER: Gold Key Guild of the Valley Presbyterian Hosp. | PHONE | COR. LOT | REV. COR.

5. OWNER'S ADDRESS: 12550 Otsego | P.O. | ZONE | LOT SIZE: Acreage

6. CERT. ARCH. | STATE LICENSE | PHONE

7. LIC. ENGR. | STATE LICENSE | PHONE | REAR ALLEY | SIDE ALLEY X

8. CONTRACTOR: Canvas Specialty Mfg. Co. | STATE LICENSE | PHONE 3-8311 RA [illegible] | BLDG. LINE X

9. CONTRACTOR'S ADDRESS: 7344 E. Bandini Blvd., Los Angeles 22. | P.O. | ZONE | AFFIDAVITS: 13706

10. SIZE OF NEW BLDG. STORIES HEIGHT: 40 x 100 - 8 x 50 | NO. OF EXISTING BUILDINGS ON LOT AND USE | BLDG. AREA: 4400 sf

11. MATERAL EXT. WALLS: ☐ WOOD ☐ METAL ☐ CONC. BLOCK ☐ STUCCO ☐ BRICK ☐ CONCRETE | ROOF CONST. ☐ WOOD ☐ STEEL ☐ CONC. ☐ OTHER | ROOFING | SPRINKLERS REQ'D. SPECIFIED

1 12833 VENUTRA BLVD | DISTRICT OFFICE: VAN NUYS

12. VALUATION: TO INCLUDE ALL FIXED EQUIPMENT REQUIRED TO OPERATE AND USE PROPOSED BUILDING. $ 440 ~~150.00~~ | DWELL. UNITS

C. OF O. ISSUED | VALUATION APPROVED: JM Lewis | PARKING SPACES

APPLICATION CHECKED | GUEST ROOMS

I certify that in doing the work authorized hereby I will not employ any person in violation of the Labor Code of the State of California relating to workmen's compensation insurance.

Max L Winkler
SIGNED

PLANS CHECKED | FILE WITH

CORRECTIONS VERIFIED: JM Lewis | CONT. INSP.

PLANS APPROVED: JM | #3 10489 4-9-58

APPLICATION APPROVED | INSPECTOR: Powell #1

This Form When Properly Validated is a Permit to Do the Work Described.

TYPE	GROUP	MAX. OCC.	P.C.	S.P.C.	B.P.	I.F.	O.S.	C/O
Tent	B 2	630	1.00		3.50			

VALIDATION: LA98129

CASHIER'S USE ONLY

APR-17-58	23892	A — 2 CS	1.00
APR-17-58	23893	A — 1 CS	3.50

Form 6-[illegible] DD 1239 INSTRUCTIONS: 1. Applicant to Complete Numbered Items Only. 2. Plot Plan Required on Back of Original.

Paved Parking available

APPROVED
APR 16 1958
LOS ANGELES FIRE DEPARTMENT
BUREAU OF FIRE PREVENTION
BY Lester C. Reynolds

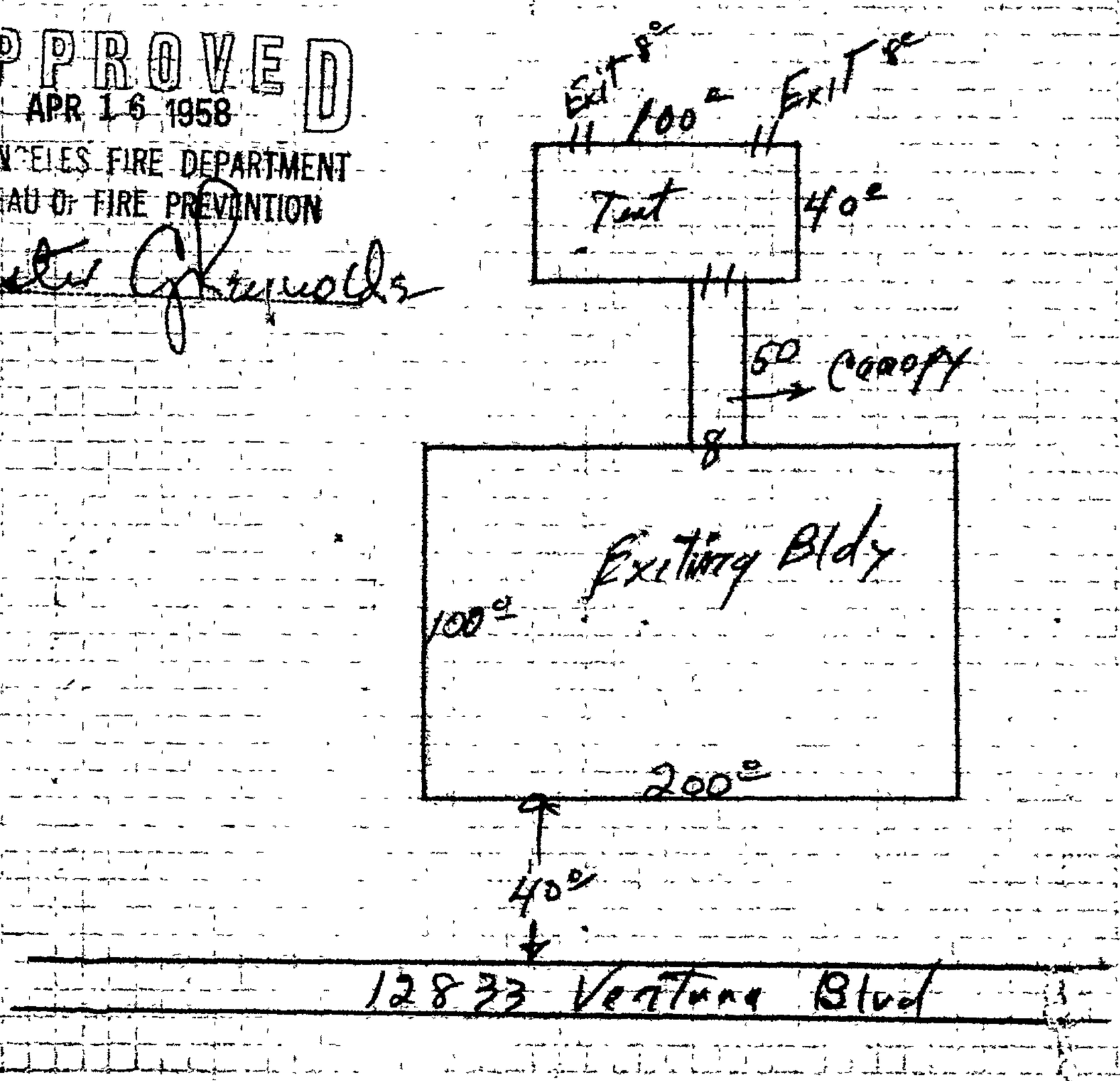

None

1-5-58

ON PLOT PLAN SHOW THE NUMBER OF EACH

LEGAL DESCRIPTION

BLDG. FORM 2

All Applications must be filled out by Applicant

PLANS AND SPECIFICATIONS
and other data must also be filed

BOARD OF PUBLIC WORKS

DEPARTMENT OF BUILDINGS

2

Application for the Erection of Frame Building

CLASS "D"

To the Board of Public Works of the City of Los Angeles:

Application is hereby made to the Board of Public Works of the City of Los Angeles, through the office of the Chief Inspector of Buildings, for a building permit in accordance with the description and for the purpose hereinafter set forth. This application is made subject to the following conditions, which are hereby agreed to by the undersigned applicant and which shall be deemed conditions entering into the exercise of the permit:

First: That the permit does not grant any right or privilege to erect any building or other structure therein described, or any portion thereof, upon any street, alley, or other public place or portion thereof.

Second: That the permit does not grant any right or privilege to use any building or other structure therein described, or any portion thereof, for any purpose that is, or may hereafter be prohibited by ordinance of the City of Los Angeles.

Third: That the granting of the permit does not affect or prejudice any claim of title to, or right of possession in, the property described in such permit.

TAKE TO ROOM No. 6 FIRST FLOOR

CITY CLERK PLEASE VERIFY

TAKE TO ROOM No. 405 SOUTH ANNEX

ENGINEER PLEASE VERIFY

(Lot No. W 30 ft of 8 4 Block .....
(Description of Property)
..... Tr 1368
District No. ..... M. B. Page ..... F. B. Page .....)

O. K. City Clerk By ..... Deputy

(No. 500 E of Diaz Ave
(Location of Job)
12831 Ventura Blvd Street)

O. K. City Engineer By ..... Deputy

(USE INK OR INDELIBLE PENCIL)

SAN FERNANDO ANNEX

1. Purpose of Building Chicken House No. of Rooms — No. of Families —
2. Owner's name Charles H Brown Phone 75701
3. Owner's address 5301 Bryant Ave Los Angeles Cal
4. Architect's name ..... Phone None
5. Contractor's name ..... Phone None
6. Contractor's address R. J. Gladdish R D No 1 Box 860 D L A
7. ENTIRE COST OF PROPOSED WORK {Including Plumbing, Gas Fitting, Sewers, Cesspools, Elevators, Painting, Finishing, etc.} $ 400 00 (400)
8. Any other building on the lot? No How used? Chicken House
9. Size of the proposed building 14 x 60 Height to highest point Eight feet
10. Number of stories in height One Character of ground Black adobe
11. Material of foundation Concrete Floor Size footings ..... Size wall ..... Depth below ground .....
12. Material of chimneys ..... Number of inlets to flues — Interior size of flues — x —
13. Give sizes of following materials: REDWOOD MUDSILLS 2 x 6 Girders Concrete floor x .....
EXTERIOR studs 2 x 3 INTERIOR BEARING studs ..... x ..... Interior Non-Bearing studs ..... x ..... Ceiling joists ..... x ..... Roof rafters Std 3 FIRST FLOOR JOISTS Concrete floor
Second floor joists 2 x 3 Specify material of roof Roberoid

I have carefully examined and read the above application and know the same is true and correct, and that all provisions of the Ordinances and Laws governing Building Construction will be complied with, whether herein specified or not.

OVER

(Sign here) Charles H Brown
(Owner or Authorized Agent.)

FOR DEPARTMENT USE ONLY

PERMIT NO.	Plans and specifications checked and found to conform to Ordinances, State Laws, etc.	Application checked and found O. K.	Stamp here when permit is issued.
4238	..... Plan Examiner.	JUN 3 1919 ..... Clerk.	RECEIVED JUN 3 1919

NOTE—Answer the Following Questions For Dwellings and Flats Only:—

STATE DWELLING HOUSE ACT

14. Are there any living rooms in basement? .....
15. What is least area of any living room? .....
16. What is the least width of any living room? .....
17. What is the minimum ceiling height? .....
18. Give least size of window courts. .....
19. Give maximum cornice projections. .....
20. Will windows in each room be equal to one-eighth (1/8) of floor area? .....
21. What is the minimum height of floor joists above ground? .....
22. Will entire space underneath building be enclosed? .....
23. Will removable ventilating screens be provided for space under building? .....
24. Will a toilet be provided for each family? .....
25. Give size of windows for toilets or bath rooms. .....
26. Will all provisions of State Dwelling House Act be complied with? .....

I have carefully examined and read the above blank and know the same is true and correct, and that all provisions of the Ordinances and Laws governing Building Construction will be complied with, whether herein specified or not.

(Sign here) .....
(Owner or Authorized Agent.)

1

APPLICATION TO ERECT A NEW BUILDING
AND FOR A
Certificate of Occupancy

Form D-1
CITY OF LOS ANGELES
DEPARTMENT OF
BUILDING AND SAFETY
BUILDING DIVISION

Lot No. 45 (no dangerous chemicals or food will stored or processed in new Building)

Tract 1368

Location of Building 12833 Ventura Blvd. (House Number and Street)

Approved by City Engineer

Between what cross streets? Cor. Coldwater Canyon

Deputy.

USE INK OR INDELIBLE PENCIL

1. Purpose of building Storage Furniture (Store, Dwelling, Apartment House, Hotel or other purpose) Families — Rooms —
2. Owner Sportsman Lodge (Print Name) Sport 73 N/W LOD 6 Phone
3. Owner's Address Same P. O.
4. Certificated Architect — State License No. Phone
5. Licensed Engineeer — State License No. Phone
6. Contractor. Craft Built Const. State License No. 87318 Phone WE 11505
7. Contractor's Address 5502 W. Pico
8. VALUATION OF PROPOSED WORK (Including all labor and material and all permanent lighting, heating, ventilating, water supply, plumbing, fire sprinkler, electrical wiring and elevator equipment therein or thereon.) $ ~~750.00~~ 1500
9. State how many buildings NOW on lot and give use of each. 1 Restaurant (Store, Dwelling, Apartment House, Hotel or other purpose)
10. Size of new building 16' x 30' No. Stories 1 Height to highest point 12 Size lot 673' x 675
11. Material Exterior Walls Stucco Type of Roofing Composition
12. For Accessory Buildings and similar structures
    (a) Footing: Width 8" Depth in Ground 12" Width of Wall 6"
    (b) Size of Studs 2x4 Material of Floor Concrete
    (c) Size of Floor Joists — x Size of Rafters 2" x 4"

I hereby certify that to the best of my knowledge and belief the above application is correct and that this building or construction work will comply with all laws, and that in the doing of the work authorized thereby I will not employ any person in violation of the Labor Code of the State of California relating to Workmen's Compensation Insurance.

Sign here Sportsman Lodge (Owner or Authorized Agent)

By J. Stone

DISTRICT OFFICE

FOR DEPARTMENT USE ONLY

PLAN CHECKING			
Valuation $ 1500	$	Exit Court Not affected	Investigation Fee $ 5.00
Fee $ 3.00	$		Bldg. Permit Fee $ 1.50
			Total $

TYPE	Maximum No. Occupants	Inside Lot / Corner Lot	Key Lot / Corner Lot Keyed	Lot Size	X Ft. rear alley / Ft. side alley	Clerk
V	—	Corner Lot		Marea		
GROUP	**Plans and Specifications checked**	**Zone**	**Fire District**		**District Map No.**	
Gr-1		C-2	2 No.		7397	
For Plans See	**Correction Verified**	**Bldg. Line**	**Street Widening**		**Application checked and approved**	
X		— Ft.	— Ft.			Clerk
Filed with	**Plans, Specifications and Application rechecked and approved.**	**Continuous Inspection**	**SPRINKLER Specified—Required Valuation Included Yes— —No**		**Inspector**	
		None				

DO NOT WRITE BELOW THIS LINE

TYPE OF RECEIPT	DATE ISSUED	TRACER NO. (M)	RECEIPT NO.	CODE	FEE PAID
Plan Checking	APR 17 '53		18000		
Supplemental Plan Checking	APR 24 '53		PN50630		
Building Permit					

1394

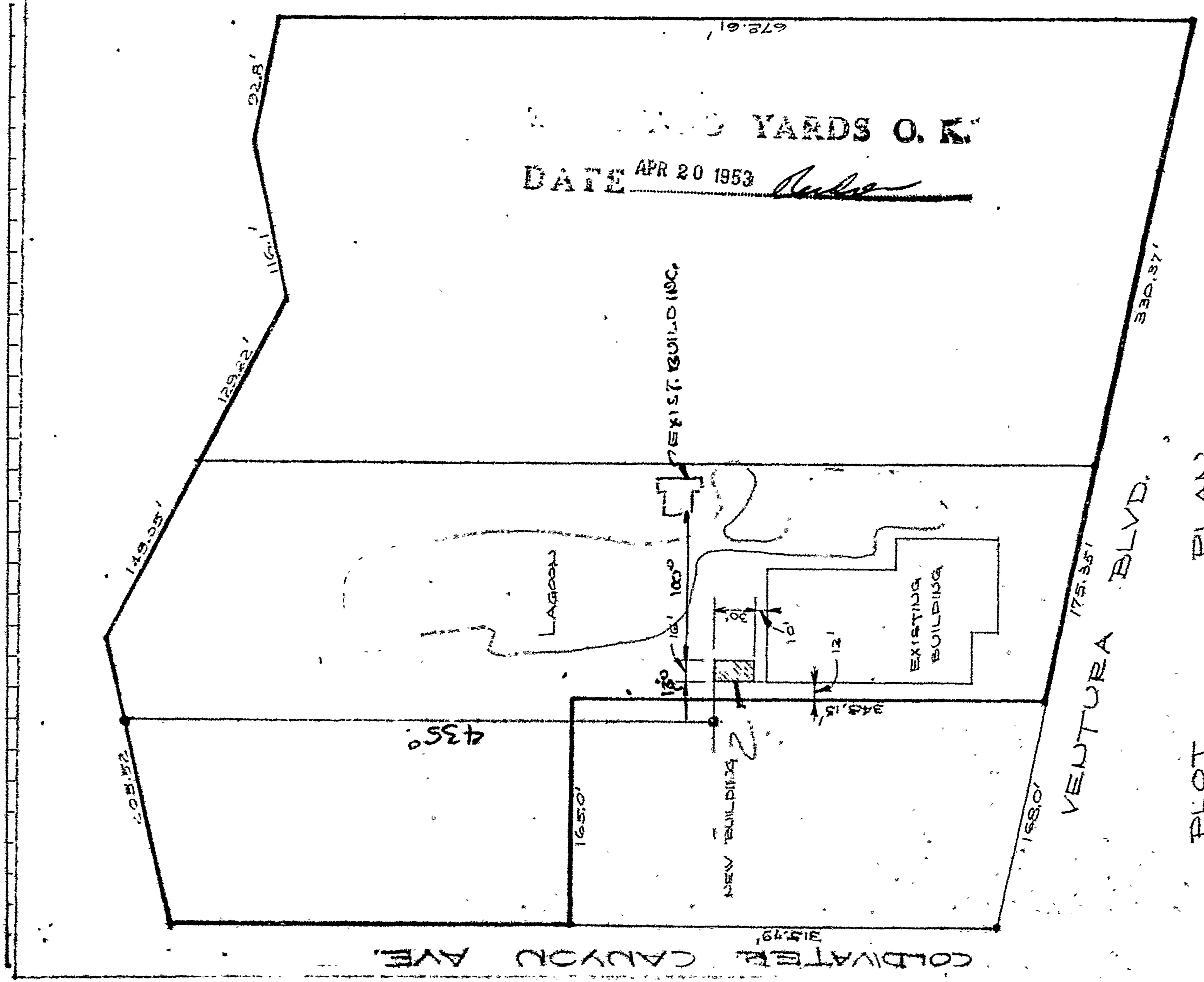

PLOT PLAN

SCALE 1" = 80'

LEGAL DESCRIPTION:

All of lot 4 and all of lot 5, tract 1368. City and County of Los Angeles, state of California. as per map recorded in B. 18 - P. 76 of maps in the C.R. of County, except that portion of lot 5.

Lot 5 Lot 4

450'-0" - C.2 zone.

As herein described.
Beginning at a point on lot 5, distant - 165 feet easterly measured along the southerly line of said lot, from the westerly line of said lot, thence north 348.15 feet; Thence west-165 feet thence souht 78° 41'-20" east of 165 feet to the point of beginning.

Address of Building 12825 Ventura Blvd.

CITY OF LOS ANGELES

Certificate of Occupancy

NOTE: Any change of use or occupancy must be approved by the Department of Building and Safety.

This certifies that, so far as ascertained by or made known to the undersigned, the building at above address complies with the applicable requirements of the Municipal Code, as follows: Ch. 1, as to permitted uses; Ch. 9, Arts. 1, 3, 4, and 5; and with applicable requirements of State Housing Act,—for following occupancies:

Issued Oct. 15, 1962 Permit No. and Year LA93495-61 VN92006-61 LA459-61 LA3888-61 VN15437-61 VN85555-61 LA97135-61

2/5 Story, Type V/II, 271'x240' irreg. motel, coffee shop & offices; 200 guest rooms; 60 occupants in B-2 portion; 330 required parking spaces.
H-3/B-2/G-1 Occupancy. Z.A. Case #15864.

Owner Sportsman's Lodge

Owner's Address 12833 Ventura Blvd.
N. Hollywood, Calif.

J.B. COCHRANE-VP

J. C. MONNING, Superintendent of Building—By

Form B-0155b—2M Sets—8-61 (C-10)

12825 W Ventura Blvd

Permit #:
Plan Check #:
Event Code:

17046 - 90000 - 02274

Printed: 10/26/17 07:51 AM

Elevator
Commercial
Express Permit
No Plan Check

City of Los Angeles - Department of Building and Safety

APPLICATION FOR ELEVATOR
PLAN CHECK AND INSPECTION

Issued On: 10/26/2017
Last Status: Issued
Status Date: 10/26/2017

1. PROPERTY OWNER

VENTURA BOULEVARD ASSOCIATES 430 PARK AVE STE 505 NEW YORK NY 10022

2. APPLICANT INFORMATION (Relationship: Net Applicant)

JASON BONILLA 965 W FIFTH ST AZUSA, CA 91702 (626) 804-8567

3. TENANT INFORMATION

4. CONTRACTOR, ARCHITECT, & ENGINEER NAME	ADDRESS		CLASS	LICENSE #	PHONE #
(C) PERFORMANCE ELEVATOR	449 W ALLEN	SAN DIMAS, CA 91773	C11	929920	(626) 804-8567

5. APPLICATION COMMENTS

E-Permit paid by credit card, fax number-> (626)804-8571.

6. DESCRIPTION OF WORK

cylinder

7. CHECKLIST ITEMS:

8. COUNCIL DISTRICT: 2

9. APPLICATION PROCESSING INFORMATION

Plan Check By:

OK for Cashier:

Signature: _____ Date:_____

ELEVATOR INFORMATION

CQCC #: CC-09-012868 Expir. Date: 07/23/2019
State Elevator #'s:
36441

For inspection requests, call toll-free **(888) LA4BUILD (524-2845).** Outside LA County, call (213) 473-3231 or request inspections via **www.ladbs.org.** To speak to a Call Center agent, call **311** or (866) 4LACITY (452-2489). Outside LA County, call (213) 473-3231.

NOTICE:

The work included in this permit shall not be construed as establishing the legal number of dwelling units or guest rooms. That number is established by a Building Permit or a Certificate of Occupancy. In the event that any box (i.e. 1-10) is filled to its capacity, it is possible that additional information has been captured electronically and could not be printed due to space restrictions. Nevertheless, the information printed exceeds that required by Section 19825 of the Health and Safety Code of the State of California.

For Cashier's Use Only **W/O #: 74602274**

10. FEE INFORMATION

Inspection Fee Period

Permit Fee: **28.56**

INSPECTION TOTAL Elevator	28.56
Permit Total	28.56
Permit Fee Subtotal Elevator	26.00
Permit D.S.C. Surcharge	1.00
Permit Sys. Development Surcharge	1.56

Payment Date: 10/26/17
Receipt No: ON253528
Amount: $28.56

12825 W Ventura Blvd
17046 - 90000 - 02274

11. FEE ITEM INFORMATION

MISCELLANEOUS

Repair, Modify, Replace, Modernize	(1)	26.00

PERMIT EXPIRATION/REFUNDS : This permit expires two years after the date of the permit issuance. This permit will also expire if no construction work is performed for a continuous period of 180 days (Sec. 98.0602 LAMC). Claims for refund of fees paid must be filed within one year from the date of expiration for permits granted by LADBS (Sec. 22.12 & 22.13 LAMC). The permittee may be entitled to reimbursement of permit fees if the Department fails to conduct an inpection within 60 days of receiving a request for final inspection (HS 17951).

12. LICENSED CONTRACTOR'S DECLARATION

I hereby affirm under penalty of perjury that I am licensed under the provisions of Chapter 9 (commencing with Section 7000) of Division 3 of the Business and Professions Code, and my license is in full force and effect. The following applies to B contractors only: I understand the limitations of Section 7057 of the Business and Professional Code related to my ability to take prime contracts or subcontracts involving specialty trades.

License Class: **C11** License No.: **929920** Contractor: **PERFORMANCE ELEVATOR CONTRACTORS**

13. WORKERS' COMPENSATION DECLARATION

I hereby affirm, under penalty of perjury, one of the following declarations:

(__) I have and will maintain a certificate of consent to self insure for workers' compensation, as provided for by Section 3700 of the Labor Code, for the performance of the work for which this permit is issued.

(X) I have and will maintain workers' compensation insurance, as required by Section 3700 of the Labor Code, for the performance of the work for which this permit is issued. My workers' compensation insurance carrier and policy number are:

Carrier: **NTL. LIABILITY & FIRE INS. CO.** Policy Number: **V9WC785797**

(__) I certify that in the performance of the work for which this permit is issued, I shall not employ any person in any manner so as to become subject to the workers' compensation laws of California, and agree that if I should become subject to the workers' compensation provisions of Section 3700 of the Labor Code, I shall forthwith comply with those provisions.

WARNING: FAILURE TO SECURE WORKERS' COMPENSATION COVERAGE IS UNLAWFUL, AND SHALL SUBJECT AN EMPLOYER TO CRIMINAL PENALTIES AND CIVIL FINES UP TO ONE HUNDRED THOUSAND DOLLARS ($100,000), IN ADDITION TO THE COST OF COMPENSATION, DAMAGES AS PROVIDED FOR IN SECTION 3706 OF THE LABOR CODE, INTEREST, AND ATTORNEY'S FEES.

14. ASBESTOS REMOVAL DECLARATION / LEAD HAZARD WARNING

I certify that notification of asbestos removal is either not applicable or has been submitted to the AQMD or EPA as per section 19827.5 of the Health and Safety Code. Information is available at Lead safe construction practices are required when doing repairs that disturb paint in pre-1978 buildings due to the presence of lead www.aqmd.gov (909) 396-2336 and the notification form at per section 6716 and 6717 of the Labor Code. Information is available at Health Services for LA County at (800) 524-5323 or the State of California at (800) 597-5323 or www.dhs.ca.gov/childlead

15. CONSTRUCTION LENDING AGENCY DECLARATION

I hereby affirm under penalty of perjury that there is a construction lending agency for the performance of the work for which this permit is issued (Sec. 3097, Civil Code).

Lender's Name (If Any): _____ Lender's Address: _____

16. FINAL DECLARATION

I certify that I have read this application **INCLUDING THE ABOVE DECLARATIONS** and state that the above information **INCLUDING THE ABOVE DECLARATIONS** is correct. I agree to comply with all city and county ordinances and state laws relating to building construction, and hereby authorize representatives of this city to enter upon the above-mentioned property for inspection purposes. I realize that this permit is an application for inspection and that it does not approve or authorize the work specified herein, and it does not auhorize or permit any violation or failure to comply with any applicable law. Furthermore, neither the City of Los Angeles nor any board, department officer, or employee thereof, make any warranty, nor shall be responsible for the performance or results of any work described herein, nor the condition of the property nor the soil upon which such work is performed. I further affirm under penalty of perjury, that the proposed work will not destroy or unreasonably interfere with any access or utility easement belonging to others and located on my property, but in the event such work does destroy or unreasonably interfere with such easement, a substitute easement(s) satisfactory to the holder(s) of the easement will be provided (Sec. 91.0106.4.3.4 LAMC).

By signing below, I certify that:

(1) I accept all the declarations above namely the Licensed Contractor's Declaration, Workers' Compensation Declaration, Asbestos Removal Declaration / Lead Hazard Warning, Construction Lending Agency Declaration, and Final Declaration; and

(2) This permit is being obtained with the consent of the legal owner of the property.

Print Name: **JASON BONILLA** Sign: **Internet e-Permit System Declaration** Date: **10/26/2017** [X] Contractor [ ] Authorized Agent

EXPRESS PERMIT INSPECTION RECORD

CITY LADBS
DEPARTMENT OF BUILDING AND SAFETY

Your feedback is important. Please visit our website to complete a Customer Survey at **www.ladbs.org/LADBSWeb/customer-survey.jsf**. If you would like to provide additional feedback, need clarification, or have any questions regarding plan check or inspection matters, please call our Customer Hotline at (213) 482-0056.

For use by cashier only

Payment Date: 10/26/17
Receipt No: ON253528
Amount: $28.56
Method:

PERMIT #: 17046 - 90000 - 02274
ADDRESS: 12825 W Ventura Blvd
OWNER: VENTURA BOULEVARD ASSOCIATES
430 PARK AVE STE 505
NEW YORK NY 10022

Elevator
Commercial
Express Permit
No Plan Check

JOB DESCRIPTION: cylinder

INSPECTION RECORDS AND PLANS MUST BE AVAILABLE DURING INSPECTION

GRADING INSPECTIONS		
TYPE	DATE	INSPECTOR
Initial Grading		
Toe or Bottom		
Soils Report Approved		
DO NOT PLACE FILL UNTIL ABOVE IS SIGNED		
Backfill		
Fill		
Excavation		
Drainage Devices		
Rough Grading		
Approved Compaction Report		
FOOTING INSPECTIONS		
Footing Excavation		
Forms		
Reinforcing Steel		
OK to Place Concrete		
GROUNDWORK INSPECTIONS		
Electrical		
Plumbing		
Plumbing Methane		
Gas Piping		
Heating & Refrigeration		
Fire Sprinklers		
Disabled Access		
Methane		
OK to Place Floor		
DO NOT PLACE FLOOR UNTIL ABOVE IS SIGNED		
ROUGH INSPECTIONS		
Green Code		
Electrical		
Plumbing		
Fire Sprinkler		
Heating & Refrigeration		
Roof Sheathing		
Disabled Access		
Framing		
Insulation		
Suspended Ceiling		
OK to Cover		

DO NOT COVER UNTIL PREVIOUS IS SIGNED		
TYPE	DATE	INSPECTOR
Exterior Lathing		
Interior Lathing		
Drywall		
DO NOT COVER UNTIL ABOVE IS SIGNED		
WORK OUTSIDE OF THE BUILDING		
Electrical Underground		
Gas		
Heating & Refrigeration		
Sewer		
Disabled Access		
POOL INSPECTIONS		
Excavation		
Reinforcing Steel		
Bonding		
Piping		
Pre-Gunite		
Deck		
Enclosure/Fence		
Pool/Spa Cover		
DO NOT FILL POOL UNTIL ABOVE IS SIGNED		
FINAL INSPECTIONS		
Grading		
Electrical		
Plumbing		
Gas Test		
Gas		
Heating & Refrigeration		
Pressure Vessels		
Elevator		
Fire Sprinkler		
Disabled Access		
Green Building		
LAFD (Title 19 only)		
LAFD Fire Life Safety		
Pool Final		
AQMD Sign-off Provided		
Public Works		
Building		
PROJECT FINAL		

FOR INSPECTION REQUESTS, PLEASE CALL
3-1-1 OR OUTSIDE CITY OF LOS ANGELES
888-LA4-BUILD (888)524-2845 or www.ladbs.org

Certificate of Occupancy Required ☐ **YES** ☐ **NO**

B- 8 Card re v. 042011 RO

SUPPLEMENTAL NOTES:

IMPORTANT NOTICE

* **Prior to the start of any construction work adjacent to any public way, pedestrian protection shall be provided (Sec. 91.3303 L.A.M. C.).**
* Inspection(s) may be requested anytime via the internet or touch tone phone. To request an inspection via the internet, go to www.ladbs.org and click on "Request an Inspection" under Online Services. To request an inspection via touch tone phone, call toll free (888) LA4BUILD (888-524-2845) and select option 1 for Automated Request System. To request an inspection via the Customer Call Center, call 3-1-1 within the City of Los Angeles or (213) 473-3231 outside the City of Los Angeles between 7:00 a.m. and 10:00 p.m. When requesting an inspection, the following are required: (1)The job address, (2)Type of inspection, (3)Use of building, (4)Permit number, (5)Phone number of a contact person should the department need to reach someone.
* Inspection requests received before 4:00 p.m. Monday through Friday (excluding holidays) will normally be made the next business day. Requests received after 4:00 p.m. will be made following the next business day. The Automated Inspection Call Back System (AICBS) will attempt to telephone the contact phone number to confirm the Inspection.
* Permit fees provide for a limited number of inspections. A reinspection fee may be assessed when the work for which an inspection was requested is not complete, when the inspection record or plans are not available, or when there is failure to provide site access to department staff.
* No person shall perform any construction or repair work between the hours of 9:00 p.m.(6:00 p.m. grading) and 7:00 a.m. the following day which results in loud noises to the disturbance of persons occupying sleeping quarters in any dwelling , hotel, motel, apartment, or other place of residence (Sec. 41.40 L.A. M.C.).
* No person, other than an individual homeowner engaged in the repair or construction of his/her single-family dwelling, shall perform any construction or repair work of any kind upon any building or structure located on land developed with residential buildings or perform work within 500 feet of land so occupied, before 8:00 a.m. or after 6:00 p.m. on any Saturday or at any time on Sunday (Sec. 41.40 L.A.M.C.).
* Dust control measures to prevent dust from being blown or deposited over or upon any private property in any residential area must be implemented during any excavation or earth-moving phase of construction, sand blasting , or demolition.
* A separate permit from the State of California Division of Industrial Safety is required prior to starting certain work involving substantial risk to workers such as: construction or demolition exceeding 3 stories or 36 feet in height, or excavations or trenches over 5 feet in depth involving entry by workers.
* Building permits are valid for two years or expire on the 180th day from the date of issuance if the work permitted has not commenced. The department reserves the right to expire any permit where work has been suspended for a period of 180 days or more.
* Inspection services will not be provided when there is an unleashed dog on the premises.

BUILDING AND SAFETY PERMIT AND PLAN CHECK OFFICE LOCATIONS

Downtown Los Angeles
201 N. Figueroa St., 4th Fl.
Los Angeles, CA 90012

Van Nuys
6262 Van Nuys Blvd., 2nd Fl.
Van Nuys, CA 91401

West Los Angeles
1828 Sawtelle Blvd., 2nd Fl.
Los Angeles, CA 90025

San Pedro
638 S. Beacon St., 2nd Fl.
San Pedro, CA 90731

South Los Angeles
8475 S. Vermont Ave., 2nd Fl.
Los Angeles, CA 90044

12825 W Ventura Blvd

Permit #: **99010 - 20000 - 03541**
Plan Check #:
Reference #:
Event Code:

Bldg---New
Commercial
Over the Counter Permit

City of Los Angeles - Department of Building and Safety
APPLICATION FOR BUILDING PERMIT AND CERTIFICATE OF OCCUPANCY

Status: Ready to Issue
Status Date: 11/02/99
Printed on: 11/02/99 17:59:27

1. TRACT	BLOCK	LOT(s)	ARB	MAP REF #	PARCEL ID # (PIN)	2. BOOK/PAGE/PARCEL
P M 353		B	2	BK 2-64	165B161 934	2375 - 021 - ***

3. PARCEL INFORMATION
BAS Branch Office - VN
Council District - 5
Community Plan Area - Sherman Oaks - Studio City - To
Census Tract - 1439.010
District Map - 165B161
Energy Zone - 9
Fire District - FBZ
Earthquake-Induced Liquefaction Area - YES
Lot Type - Corner
Thomas Brothers Map Grid - 562
ZONE(S): C1.5-1VL /

4. DOCUMENTS

ZI - ZI 1101	ZA - ZA 16380	ZA - ZA 6672	ORD - ORD 132449
ZI - ZI 1729	ZA - ZA 17580	ZA - ZA 9474	ORD - ORD 156378
ZA - ZA 15864	ZA - ZA 19521	ZA - ZA 9914	ORD - ORD 159763

5. CHECKLIST ITEMS

6. PROPERTY OWNER, TENANT, APPLICANT INFORMATION
Owner(s)

Tenant

Applicant. (Relationship. Agent for Owner)
- Scott Reed 12825 Ventura Blvd STUDIO CITY 91604 (818) 769-4700

7. EXISTING USE

PROPOSED USE
26 Temporary Structure

8. DESCRIPTION OF WORK
Temporary permit - 30' x 50' Tent for banquet guests shelter.
Permit valid for 120 days from dated of issue.

9. # Bldgs on Site & Use: HOTEL

For information and/or inspection requests originating within LA County, call toll-free (888)-LA4BUILD; outside LA County, call (213)-977-6941.

10. APPLICATION PROCESSING INFORMATION
BLDG. PC By: Fernando Mejia DAS PC By:
OK for Cashier: Fernando Mejia Coord. OK:
Signature: Date: 11-2-99

11. PROJECT VALUATION & FEE INFORMATION Final Fee Period
Permit Valuation: $3,000 PC Valuation:

FINAL TOTAL Bldg---New	314.13	Permit Issuing Fee	0.00
Permit Fee Subtotal Bldg---New	146.25		
Energy Surcharge			
Handicapped Access			
Plan Check Subtotal Bldg---New	131.63		
Plan Maintenance			
Fire Hydrant Refuse-To-Pay			
E.Q. Instrumentation	0.63		
O.S. Surcharge	5.57		
Sys. Surcharge	16.71		
Planning Surcharge	8.34		
Planning Surcharge Misc Fee	5.00		

Sewer Cap ID: Total Bond(s) Due:

12. ATTACHMENTS
Plot Plan

For Cashier's Use Only W/O #: 91003541

```
11/02/99 04:05:10PM VN03 T-3919 C 25
  BLDG PERMIT CO                146.25
 INVOICE # 0000000 PP
  BLDG PLAN CHEC                131.63
  EI COMMERCIAL                   0.63
  ONE STOP                        5.57
  SYS DEV                        16.71
  MISCELLANEOUS                   5.00
  CITY PLAN SURC                  8.34
     TOTAL                      314.13
    DOC# 03480014
     CRCARD                     314.13
```

99VN 63148

17 0 0 3 0 0 2 3 6

13. STRUCTURE INVENTORY

(P) Height (ZC) 16 Feet
(P) Length 50 Feet
(P) Stories 1 Levels
(P) Width 30 Feet
(P) Floor Area (ZC) 1,500 Sqft

14. APPLICATION COMMENTS

DHS APPROVAL GIVEN TO ART WONG THRU THE TELEPHONE BY ARNOLDO JUAREZ.

In the event that any box (i.e. 1-16) is filled to capacity, it is possible that additional information that has been captured electronically is not printed. Nevertheless, the information printed herein exceeds that required by Section 19825 of the Health and Safety Code of the State of California.

15. Building Relocated From:

16. CONTRACTOR, ARCHITECT, & ENGINEER NAME	ADDRESS	CLASS	LICENSE#	PHONE #
(O) Owner-Builder	, ,		0	

Unless a shorter period of time has been established by an official action, plan check approval expires one and a half years after the plan check fee has been paid. This permit expires two years after the building permit fee has been paid or 180 days after the fee has been paid and construction has not commenced or if work is suspended, discontinued or abandoned for a continuous period of 180 days (Sec. 98.0602 LAMC). Claims for refund of fees paid must be filed within one year from the date of expiration for permits granted by the Dept. of Building & Safety (Sec. 22.12 & 22.13 LAMC).

17. LICENSED CONTRACTOR'S DECLARATION

I hereby affirm under penalty of perjury that I am licensed under the provisions of Chapter 9 (commencing with Section 7000) of Division 3 of the Business and Professions Code, and my license is in full force and effect. The following applies to B contractors only: I understand the limitations of Section 7057 related to my ability to take prime contracts or subcontracts involving specialty trades. (For 1 or 2 family dwellings, use the declaration attachment if separate general, electrical, plumbing, and/or HVAC contractor's & workers' comp. declarations are desired.)

License Class: _____ Lic. No.: _____ Print: _____ Sign: _____

18. WORKERS' COMPENSATION DECLARATION

I hereby affirm, under penalty of perjury, one of the following declarations:

☐ I have and will maintain a certificate of consent to self insure for workers' compensation, as provided for by Section 3700 of the Labor Code, for the performance of the work for which this permit is issued.

☐ I have and will maintain workers's compensation insurance, as required by Section 3700 of the Labor Code, for the performance of the work for which this permit is issued. My workers' compensation insurance carrier and policy number are:

Carrier: _____ Policy Number: _____

☐ I certify that in the performance of the work for which this permit is issued, I shall not employ any person in any manner so as to become subject to the workers' compensation laws of California, and agree that if I should become subject to the workers' compensation provisions of Section 3700 of the Labor Code, I shall forthwith comply with those provisions.

Sign: _____ Date: 11/2/99 ☐ Contractor ☒ Authorized Agent ☐ Owner

WARNING FAILURE TO SECURE WORKERS' COMPENSATION COVERAGE IS UNLAWFUL, AND SHALL SUBJECT AN EMPLOYER TO CRIMINAL PENALTIES AND CIVIL FINES UP TO ONE HUNDRED THOUSAND DOLLARS ($100,000), IN ADDITION TO THE COST OF COMPENSATION, DAMAGES AS PROVIDED FOR IN SECTION 3706 OF THE LABOR CODE, INTEREST, AND ATTORNEY'S FEES.

19. CONSTRUCTION LENDING AGENCY

I hereby affirm under penalty of perjury that there is a construction lending agency for the performance of the work for which this permit is issued (Sec. 3097, Civil Code).

Lender's name: _____ Lender's address: _____

20. ASBESTOS REMOVAL

Notification of asbestos removal: ☐ Is not applicable ☐ Letter was sent to the AQMD or EPA Sign: _____ Date: ___/___/___

21. OWNER-BUILDER DECLARATION

I hereby affirm under penalty of perjury that I am exempt from the Contractors License Law for the following reason (Section 7031.5, Business and Professions Code: Any city or county which requires a permit to construct, alter, improve, demolish, or repair any structure, prior to its issuance, also requires the applicant for such permit to file a signed statement that he or she is licensed pursuant to the provisions of the Contractors License Law (Chapter 9 commencing with Sec. 7000 of Division 3 of the Business and Professions Code) or that he or she is exempt therefrom and the basis for the alleged exemption. Any violation of Section 7031.5 by any applicant for a permit subjects the applicant to a civil penalty of not more than five hundred dollars ($500).):

☐ I, as the owner of the property, or my employees with wages as their sole compensation, will do the work, and the structure is not intended or offered for sale (Sec. 7044, Business & Professions Code: The Contractors License Law does not apply to an owner of property who builds or improves thereon, and who does such work himself or herself or through his or her own employees, provided that such improvements are not intended or offered for sale. If, however, the building or improvement is sold within one year from completion, the owner-builder will have the burden of proving that he or she did not build or improve for the purpose of sale)

☐ I, as the owner of the property, am exclusively contracting with licensed contractors to construct the project (Sec. 7044, Business & Professions Code. The Contractors License Law does not apply to an owner of property who builds or improves thereon, and who contracts for such projects with a contractor(s) licensed pursuant to the Contractors License Law.)

☐ I am exempt under Sec. _____, Bus. & Prof. Code for the following reason: _____

Print: SCOTT REED Sign: _____ Date: 11/2/99 ☐ Owner ☒ Authorized Agent

22. FINAL DECLARATION

I certify that I have read this application and state that the above information is correct. I agree to comply with all city and county ordinances and state laws relating to building construction, and hereby authorize representatives of this city to enter upon the above-mentioned property for inspection purposes. I realize that this permit is an application for inspection and that it does not approve or authorize the work specified herein. Also that it does not authorize or permit any violation or failure to comply with any applicable law. Furthermore, that neither the City of Los Angeles nor any board, department officer, or employee thereof, make any warranty, nor shall be responsible for the performance or results of any work described herein, nor the condition of the property nor the soil upon which such work is performed. I further affirm under penalty of perjury, that the proposed work will not destroy or unreasonably interfere with any access or utility easement belonging to others and located on my property, but in the event such work does destroy or unreasonably interfere with such easement, a substitute easement(s) satisfactory to the holder(s) of the easement will be provided (Sec. 91.0106.4.3.4 LAMC).

Print: SCOTT REED Sign: _____ Date: 11/2/99 ☐ Owner ☐ Contractor ☒ Author. Agent

0 7 0 0 8 0 0 2 3 7

12825 W.Ventura Blvd Permit Application #: **99010 - 20000 - 03541**

Bldg---New
Commercial
Over the Counter Permit

City of Los Angeles - Department of Building and Safety

PLOT PLAN ATTACHMENT

Plan Check #:
Initiating Office: VAN NUYS
Printed on: 11/02/99 13:54:15

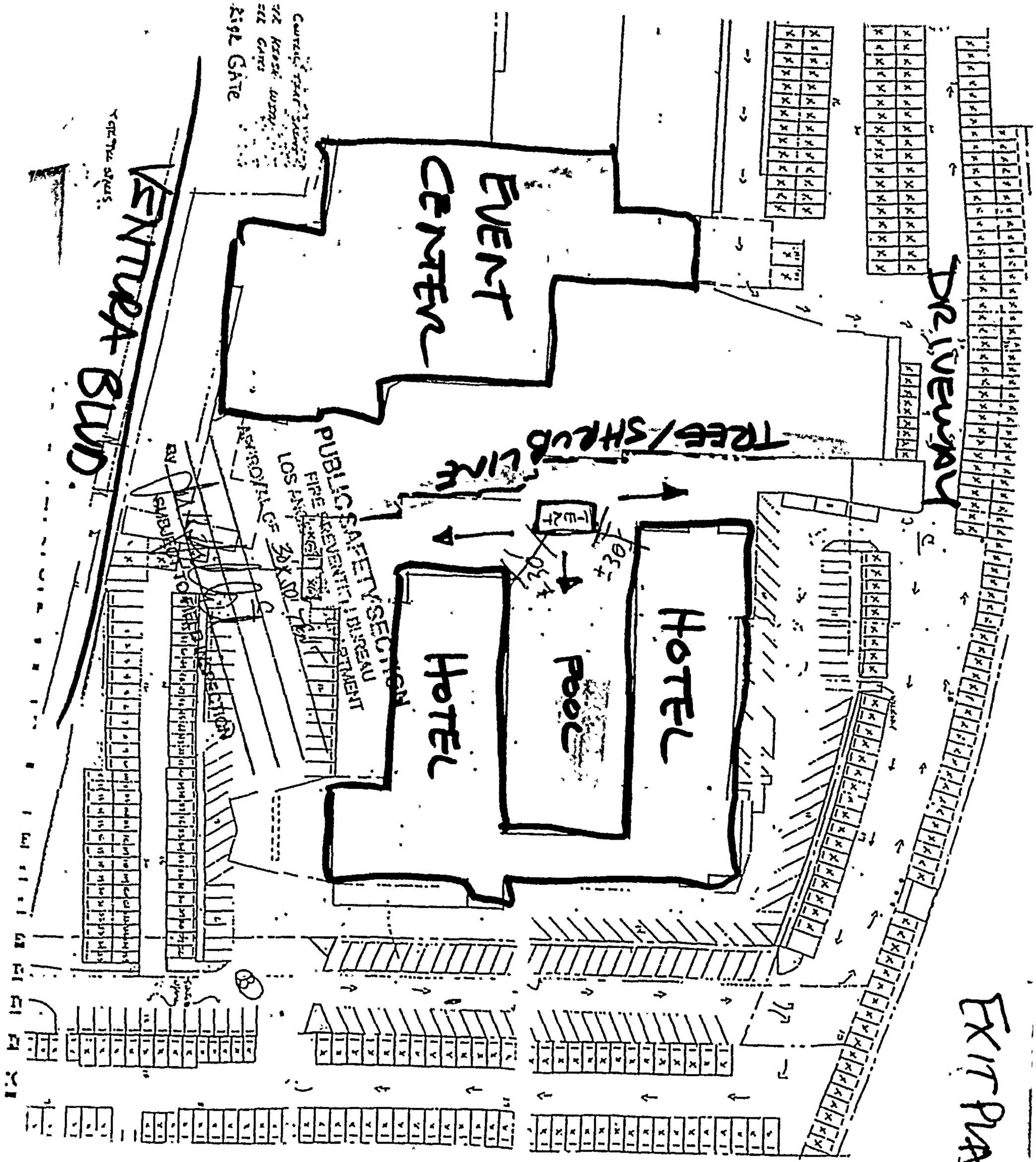

(DO NOT DRAW, WRITE, OR PASTE ATTACHMENTS OUTSIDE BORDER)

1 7 2 0 0 3 0 0 2 3 8

HIGHWAY DEDICATION

APPLICATION FOR INSPECTION OF NEW BUILDING AND FOR CERTIFICATE OF OCCUPANCY

CITY OF LOS ANGELES — DEPT. OF BUILDING AND SAFETY

-1—Rev. 3-64 C-8-6

INSTRUCTIONS: 1. Applicant to Complete Numbered Items Only. 2. Plot Plan Required on Back of Original.

CENSUS TRACT

1. LEGAL DESCR. — LOT: see Attached — BLK. — TRACT
2. PURPOSE OF BUILDING (17): Satellite Dining Room
3. JOB ADDRESS: 12833 Ventura Blvd N.H.
4. BETWEEN, CROSS STREETS: Coldwater Cyn AND WHITSETT AVE
5. OWNER'S NAME: Dalredo Co — PHONE
6. OWNER'S ADDRESS: #5 — P. O. BOX — ZONE: North Hollywood
7. ARCHITECT OR DESIGNER: none — STATE LICENSE NO. — PHONE
8. ENGINEER: Herman Goodman — STATE LICENSE NO.: Se 1155 — PHONE: ST63387
9. CONTRACTOR: #5 — STATE LICENSE NO. — PHONE
10. SIZE OF NEW BLDG.: 98 X 91 BLDG. — STORIES: 1 — HEIGHT: 14 — NO. OF EXISTING BUILDINGS ON LOT AND USE: 3 - 1 Rest 2 office
11. MATERIAL OF CONSTRUCTION — EXT. WALLS: conc Block — ROOF: compo — FLOOR: conc
12. JOB ADDRESS: 12833 Ventura Blvd
13. VALUATION: TO INCLUDE ALL FIXED EQUIPMENT REQUIRED TO OPERATE AND USE PROPOSED BUILDING. $ 45,000

1

DIST. MAP: 75 + 7
ZONE: C-2-1 + R4
FIRE DIST.: E2
INSIDE / COR. LOT / KEY / THRU / REV. COR.
LOT SIZE: 1 REC. OVER
REAR ALLEY: ✓
SIDE ALLEY: ✓
BLDG. LINE: 10' OVER
AFFIDAVITS: SEE OVER
DISTRICT OFFICE: V.N
GRADING: ✓
CRIT. SOIL: YES
HIGHWAY DED.: YES
FLOOD: YES
CONS.:
ZONE CHANGE:
FILE WITH:
INSPECTOR:

PURPOSE OF BUILDING	VALUATION APPROVED
DINING ROOM	RWM

TYPE	GROUP	STORIES	PLANS CHECKED
V	B-2, G-1	1	

BLDG. AREA	MAX. OCC.	TOTAL	PLANS APPROVED
436 (4' OVER)	218 (OVER)	218	

DWELL. UNITS	GUEST ROOMS	SPACES PARKING REQ'D	PROVIDED	APPLICATION APPROVED
		113	131	

SPRINKLERS REQ'D SPECIFIED — CONT. INSP.

P.C. No. L 7369

P.C.	S.P.C.	G.P.I.	B.	M.F.	O.S.	C.O.	TYPIST
33	X	X					

EXPIRED

NOV-19-65 54988 Ck VN • • K — 2 93.93
DEC-21-65 58720 Ck VN • 90869 L — 1 144.50

CASHIER'S USE ONLY

STATEMENT OF RESPONSIBILITY

I certify that in doing the work authorized hereby I will not employ any person in violation of the Labor Code of the State of California relating to workmen's compensation insurance.

"This permit is an application for inspection, the issuance of which is not an approval or an authorization of the work specified herein. This permit does not authorize or permit, nor shall it be construed as authorizing or permitting the violation or failure to comply with any applicable law. Neither the City of Los Angeles, nor any board, department, officer or employee thereof make any warranty or shall be responsible for the performance or results of any work described herein, or the condition of the property or soil upon which such work is performed." (See Sec. 91.0202 L.A.M.C.)

Signed: [signature] (Owner or Agent)

		Name	Date
Bureau of Engineering	ADDRESS APPROVED	ABW	12/14/65
	SEWERS AVAILABLE	ABW	12/14/65
	NOT AVAILABLE		
	DRIVEWAY APPROVED	[signature]	12-18-65
	HIGHWAY DEDICATION REQUIRED		
	COMPLETED	[signature]	12-18-65
	FLOOD CLEARANCE APPROVED		
Conservation	APPROVED FOR ISSUE FILE #		
Plumbing	PRIVATE SEWAGE DISPOSAL SYSTEM APPROVED	[signature]	
Planning	APPROVED UNDER CASE # ZA 15864	[signature]	
Fire	APROVED (TITLE 19) (L.A.M.C.-5700)	Herbert L. Tourtillot	12-21-65
Traffic	APPROVED FOR		

ON PLOT PLAN SHOW ALL BUILDINGS ON LOT AND USE ON EACH

BUILDING 796 ~~Dept. of Cor. Required~~ 2/13/65

ZA 6672
LA 9914
EXIT 10068
10723
ZA 16340
ZV 15864
CONNECTED FILE SEE FILE

(2) DEPT PLANNING APPROVAL REQUIRED FOR ~~[illegible]~~ COR. (LOT)

~~[illegible]~~

AREA OCC.

3080 D' DINING 205
14,616 BEDS. 13

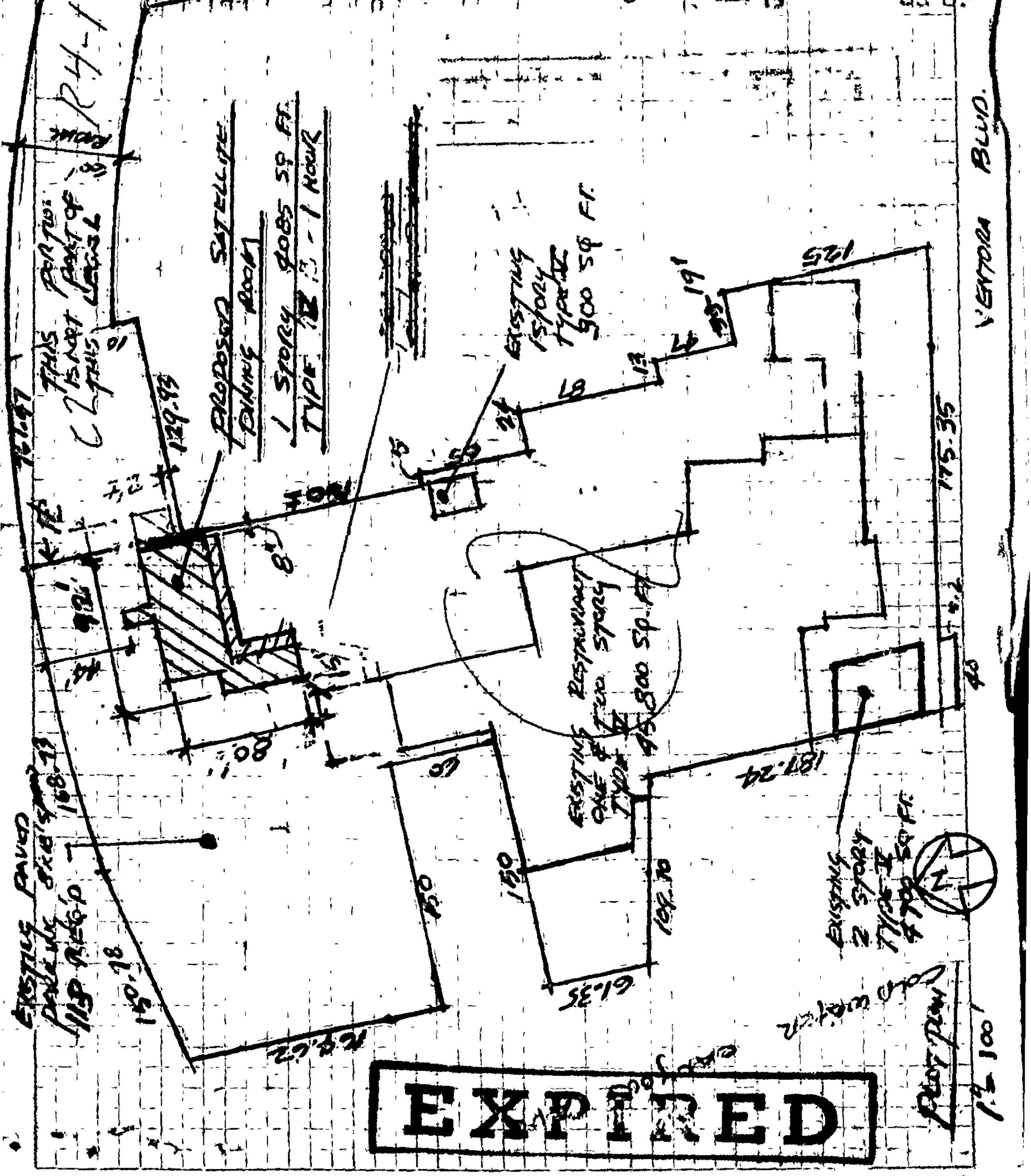

to the true pt. of beginning.

Legal Descr. - 12833 Ventura Blvd.

B The easterly 40 feet measured parallel with the south line of the westerly 165 feet measured parallel with the south line of the southerly 185.20 feet measured parallel with the west line of Lot 5 in Tract 1368

Book 18 pages 76 of Maps city & County L. A.

That portion of Lot 5 of Tract No. 1368, in the City of Los Angeles, County of Los Angeles, State of California as shown on map recorded in Book 18 page 76 of Maps in the office of the County Recorder of said County described as follows:

A Beginning at a point in the West line of said Lot 5, distant North 197.44 feet from the South West corner of said Lot 5; thence continuing North along said West line 58.35 feet; thence East 122.57 feet; thence South 87.87 feet; thence North 78°41'20" West 125.00 feet to the point of beginning.

Parcel 1 Lot 4, Tract 1368 W 113.96' measured at RA to W line ex. of street and except of land desc. in ord 35990 167 to LA Co. Flood Control dist. of
SEE EXCEPTION

Parcel 2 Lot 5, Tract 1368 - lot com at intersection of S. line of land desc. in or 35990 167 to LA Co. Flood Control Dist. with E. line of lot 5 th S on SD E line to NE line of Ventura Blvd. th NW thereon 175.35' th N to S line of land desc in or 18644 253 to LA City th E thereon 3.20' th N 60' th W to S line of land desc in SD or 35990 167 to LA CO. Flood Control Dist. th E thereon to beg part of

Parcel 3 Lot 5, tract 1368 lot com N 78°41'20" W 175.35' and N 175' from intersection of NE line of Ventura Blvd. per D6523 with E line of lot 5 th N 102.95' th W 39.22' th S 95.15' th S78°41'20" E 40' to beg part of

Except those portions of lots 4 & 5 of Tract 1368 lying easterly of the following described line:

Beginning at the point of intersection of the southerly line of the R/W of LA Co Flood Control District for the LA River with a line parallel with and distant 13.80' westerly, measured at rt angles, from the easterly line of said lot 5, thence southerly along said parallel line, 236'
th easterly at RA to said parallel line, 5'
th southerly & parallel with said easterly line 65'
th easterly at RA to said parallel line 24'
[illegible]
th southerly and parallel with said easterly line 47'
th easterly at RA to said parallel line 19'
th southerly along a line drawn at RA to the northerly line of Ventura Blvd. (100' wide) 113' more or less to a point in said northerly line of Ventura Blvd.
Except for streets

Parcel 3

Beginning at a point in the West line of said Lot 5, distant North 315.79 feet from the South West corner of Lot 5 to the true point of beg. thence E 165' then N to the S line of land desc. in OR. 18644 253 to LA City then W. thereon to the West line of Lot 5 then S along said west line of Lot 5 to the true pt. of beginning.

CUT DER
UN-792
62 68

Existing Paved

Ft. 100'

Address of Building 12833 VENTURA BL

CITY OF LOS ANGELES
CERTIFICATE OF OCCUPANCY

Note: Any change of use of occupancy must be approved by the Department of Building and Safety.

☒ This certifies that, so far as ascertained or made known to the undersigned, the vacant land, building or portion of building described below and located at the address complies with the applicable construction requirements (Chapter 9) and/or the applicable zoning requirements (Chapter 1) of the Los Angeles Municipal Code for the use, or occupancy group in which it is classified * (Non-Residential Uses)

☐ This certifies that, so far as ascertained by or made known to the undersigned, the building or portion of building described below and located at the above address complies with the applicable requirements of the Municipal Code, as follows: Ch 1, as to permitted uses, Ch. 9, Arts. 1, 3, 4, and 5; and with applicable requirements of State Housing Law-for following occupancies:* (Residential Uses)

Permit No. and Year 92VN06717, 91VN01705

Add 9'6" x 29'5", 1 Story, Storeroom to an existing 29'5" x 50'3" Porte Cochere attached to an existing 2 Story, Type V-N, 280' x 320' Irregular Shaped Hotel. A-3/B-2 Occupancy.

5000329206000009

Total Parking Required 115 ☐ No Change in Parking requirement

Total Parking Provided 592 = Standard 592 + Compact _____ + Disabled _____

* ALSO SUBJECT TO ANY AFFIDAVITS OR BUILDING AND ZONING CODE MODIFICATIONS WHETHER LISTED ABOVE OR NOT.

Issued By / Office LA-VN-WLA-SP-C.D. #_____

Bureau: BLDG - BCS

Division: GI-MS-MSS-EQ-BMI-COMM

Owner Sportsmen's Lodge

Owner's Address 12833 Ventura Blvd
Studio City, CA 91604

Issued: 04/13/92 By: D.LARA/JK/bc

08—B-95A (R.11/89)

APPENDIX IV

Agency Inquiry and Response Letters

California Environmental

geologists & engineers

May 6, 2021

CE Job No. EV0521-3604
Via Email: ChatsworthFileRoom@dtsc.ca.gov

Department of Toxic Substances Control
9211 Oakdale Avenue
Chatsworth, California 91311-6505

Attention: DTSC Chatsworth Records Office

Re: File Review Request

12805, 12810, & 12825 Ventura Boulevard, Studio City, California 91604

California Environmental is requesting to review any files you may have for the above referenced property under the Public Records Act. The case number of the site is unknown. We would like to review this file as soon as possible. If no file is found, please provide a written statement to eric@calenviro.com. Your timeliness in this important matter is appreciated.

Should you have any questions, please contact me at (818) 991-1542.

Respectfully,

Eric Koons
Staff Environmental Scientist

May 11, 2021

CE Job No. EV0521-3604
Via Email Only: RB4-PublicRecords@waterboards.ca.gov

California Environmental
geologists & engineers

Los Angeles Regional Water Quality Control Board
Attention: Laura Gallardo
320 W. 4th Street, Suite 200
Los Angeles, California 90013

Re: File Review for

Case # T0603702570 (Chevron #9-4778) - 12814 Ventura Boulevard, Studio City, California 91604

The above site is listed on GeoTracker, yet no records are available on the platform. I am requesting to review any UST, Site Clean-up Program (former SLIC) Unit, and SLIC 2 (former WIP) files you may have for the facility. At your earliest convenience, please contact the undersigned and advise when an appointment to review the files is possible. If no file is found, please provide a written statement to eric@calenviro.com.

Thank you for your assistance,

Eric Koons
Staff Environmental Scientist

May 6, 2021

CE Job No. EV0521-3604
Via Email Only: RB4-PublicRecords@waterboards.ca.gov

California Environmental
geologists & engineers

Los Angeles Regional Water Quality Control Board
Attention: Laura Gallardo
320 W. 4th Street, Suite 200
Los Angeles, California 90013

Re: File Review for

12805, 12810, & 12825 Ventura Boulevard, Studio City, California 91604

I am requesting to review any UST, Site Clean-up Program (former SLIC) Unit, and SLIC 2 (former WIP) files you may have for the above referenced site. At your earliest convenience, please contact the undersigned and advise when an appointment to review the files is possible. If no file is found, please provide a written statement to eric@calenviro.com.

Thank you for your assistance,

Eric Koons
Staff Environmental Scientist

eric@calenviro.com

From: Choi, Younga@Waterboards <Younga.Choi@Waterboards.ca.gov> on behalf of WB-RB4-PublicRecords <RB4-PublicRecords.RB4-PublicRecords@waterboards.ca.gov>
Sent: Friday, May 14, 2021 2:42 PM
To: eric@calenviro.com
Cc: Choi, Younga@Waterboards
Subject: RE: Records Request Tracking No 2021050608

Los Angeles Regional Board has reviewed its files and has concluded that it does not have any records that are responsive to your request.

Younga Choi
Associate Governmental Program Analyst, Custodian of Records
Phone: (213)576-6631/Email: younga.choi@waterboards.ca.gov
Due to the COVID-19 emergency, I am teleworking. The quickest way to reach me is by email.

Public Records and Freedom of Information Act
Rb4-Publicrecords@waterboards.ca.gov

****
This message, including any attachments, may include privileged, confidential and/or inside information. Any distribution or use of this communication by anyone other than the intended recipient is strictly prohibited and may be unlawful. If you are not the intended recipient, please notify the sender by replying to this message and then delete it from your system.

From: eric@calenviro.com <eric@calenviro.com>
Sent: Thursday, May 6, 2021 10:09 AM
To: WB-RB4-PublicRecords <RB4-PublicRecords.RB4-PublicRecords@waterboards.ca.gov>
Subject: File Review Request

EXTERNAL:

File Review for

12805, 12810, & 12825 Ventura Boulevard, Studio City, California 91604

I am requesting to review any UST, Site Clean-up Program (former SLIC) Unit, and SLIC 2 (former WIP) files you may have for the above referenced site. At your earliest convenience, please contact the undersigned and advise when an appointment to review the files is possible. If no file is found, please provide a written statement to eric@calenviro.com.

Thank you for your assistance,

Eric Koons

30423 Canwood St., Suite 208, Agoura Hills, CA 91301
P: 818.991.1542 | M: 805.300.0942

Los Angeles City Fire Department

Telephone (213) 978-3691
Email: lafdrfi@lacity.org
200 N. Main St., 17th Fl., Los Angeles, CA 90012

Request for Information
Hazardous Materials Records

***PLEASE COMPLETE THE REQUIRED TOP PORTION. INCOMPLETE FORMS WILL NOT BE ACCEPTED.**
(ALLOW 10 WORKING DAYS FOR PROCESSING)

Request Date: 5/6/21

Requester's Name: Eric Koons Email: eric@calenviro.com

Company/ Agency: California Environmental PH.#: (818) 991-1542

Address: 30423 Canwood Street Unit/Ste.: 208

City: Agoura Hills State: CA Zip: 91301

PLEASE NOTE: YOU MUST PROVIDE A FACILITY ID # FOR ACTIVE/INACTIVE RECORDS.
VISIT http://www.lafd.org/public-records TO VIEW LIST OF ALL HAZARDOUS MATERIALS RECORDS.

INFORMATION IS REQUESTED FOR:

Check all that apply: ☐ Active HM Records ☑ Inactive HM Records

Facility ID No: FA0037569
(e.g.: FA0000000)

Site Address: 12825 Ventura Boulevard Unit/Ste.:

City: Studio City Zip: 91604

Reason for Request: Phase I ESA

FOR OFFICE USE ONLY

☐ **NO INFORMATION ON FILE**
☐ **HARD FILE DESTROYED**
☐ **INFORMATION AVAILABLE**

Fire Prevention Report Initial Fee* x $11.00

Facility I.D. No.: _____

Request No.: _____

# of pgs. _____ x $0.10 = $_____
*Per Facility ID

Processed Date: _____

APPT. TO REVIEW FILE: _____

TOTAL: $_____

Processor Signature: _____

eric@calenviro.com

From: LACoFD <lacountyfire@govqa.us>
Sent: Thursday, May 6, 2021 10:25 AM
To: eric@calenviro.com
Subject: HHMD No File Responsive :: H036622-050621

RE: PRA of May 06, 2021, Reference # H036622-050621.

Dear Project Manager Eric Koons,

The Los Angeles County Fire Department, Health Hazardous Materials Division, being the custodian or keeper of records, certify that a thorough search for the records you requested has been carried out.

Re: 12825 Ventura Boulevard
Studio City CA 91604

The search revealed that your noted address did not match our database.

It should be understood that this does not mean that the records you requested do not exist. It is possible that such records may be misfiled; exist under another spelling, another name, or may have been destroyed based on this Department's Record Retention Policy. However, with the information furnished to our office, and to the best of our knowledge, no records were located.

For businesses in Burbank, Culver City, Downey, City of LA, La Habra, Monrovia, Pasadena, Santa Monica, Torrance & Underground Storage Tanks in Los Angeles County jurisdiction click here.

Los Angeles County Fire Department

Health Hazardous Materials Division

Site Administrator

eric@calenviro.com

From: LACoFD <lacountyfire@govqa.us>
Sent: Wednesday, May 26, 2021 10:31 AM
To: eric@calenviro.com
Subject: LACoFD Public Records Center:: H036820-051221

--- Please respond above this line ---

RE: PRA of May 12, 2021, Reference # H036820-051221.

Dear Project Manager Eric Koons,

The Los Angeles County Fire Department, Health Hazardous Materials Division, being the custodian or keeper of records, certify that a thorough search for the records you requested is being carried out.

Re: 12754 VENTURA BLVD
STUDIO CITY CA 91604

The above address(es) require an additional 14 business days to process from the 5/26/2021. You will be notified as soon as the records are available. If you have any questions regarding this request, please reply to this message or track the status at the My Records Center.

Los Angeles County Fire Department

Health Hazardous Materials Division

Site Administrator

ULTIMATE CLEANERS

✕ Close

Address: 12754 VENTURA BLVD, STUDIO CITY, CA 91604

Facility ID: 78796

Status: ACTIVE

Back Fees Due: Yes. Please contact your AQMD Customer Service Rep. at (909) 396-2900, or call toll-free (866) 888-8838.

SIC Code
7211 POWER LAUNDRIES, FAMILY & COMM

Equipment List

5 Results

Sort: Application Number

439352
DRY CLEANING EQUIP PETROLEUM SOLVENT
Application Status : PERMIT TO OPERATE GRANTED
Permit Status : ACTIVE
Permit Number: F73905
Issue Date : 02/24/2005
Application Date : 02/02/2005
Type : Basic

348977
DRY CLEANING, DRY-TO-DRY NON-VENT, PERC
Application Status : PERMIT TO OPERATE GRANTED
Permit Status : INACTIVE
Permit Number: F19696
Issue Date : 02/23/1999
Application Date : 12/14/1998
Type : Basic

348977
VAPOR RECOVERY UNIT COMPRESS & CONDENSE
Application Status : PERMIT TO OPERATE GRANTED
Permit Status : INACTIVE
Permit Number: F19696
Issue Date : 02/23/1999
Application Date : 12/14/1998
Type : Control

228644
DRY CLEANING EQUIP PERCHLOROETHYLENE
Application Status : PERMIT TO OPERATE GRANTED
Permit Status : INACTIVE
Permit Number: D25806
Issue Date : 06/07/1990
Application Date : 05/04/1990
Type : Basic

228644
VAPOR RECOVERY UNIT COMPRESS & CONDENSE
Application Status : PERMIT TO OPERATE GRANTED
Permit Status : INACTIVE
Permit Number: D25806
Issue Date : 06/07/1990
Application Date : 05/04/1990
Type : Control

Export all records to Excel

NOV/NC DETAILS: C70820

× Close

Notice Information

Violation Date	Issue Date	Notice Type
06/26/2001		NC

Facility Information

Business Name	Facility ID	Address
ULTIMATE CLEANERS	78796	12754 VENTURA STUDIO CITY, CA 91604

Violation Information

Violation Description	Equipment Description
KEEP ALL DRY CLEANING CHECKLISTS LEAK OPERATION & MAINTENANCE SERVICE/REPAIR ON SITE INCLUDING ANNUAL REPORT SHOW PROOF OF ATCM CERTIFICATION FOR FULL TIME EMPLOYEE	DRY CLEAN EQUIPMENT

Status	Re-Inspection Date
In Compliance	09/07/2001

Rule

1421

Control of Perchloroethylene Emissions from Dry Cleaning Operations

NOV/NC DETAILS: C70827

✖ Close

Notice Information

Violation Date	Issue Date	Notice Type
09/07/2001		NC

Facility Information

Business Name	Facility ID	Address
ULTIMATE CLEANERS	78796	12754 VENTURA STUDIO CITY, CA 91604

Violation Information

Violation Description	Equipment Description
RECORD DATES AND GALLONS PERC ADDITION TO MACHINE ON ANNUAL REPORTS (99,00,01) / RECORD REPAIRS ON SERVICE AND REPAIR LOG	DRY CLEANING EQUIPMENT

Status	Re-Inspection Date
In Compliance	11/16/2001

Rule

1421

Control of Perchloroethylene Emissions from Dry Cleaning Operations

NOV/NC DETAILS: C76477

✕ Close

Notice Information

Violation Date	Issue Date	Notice Type
02/26/2002		NC

Facility Information

Business Name	Facility ID	Address
ULTIMATE CLEANERS	78796	12754 VENTURA STUDIO CITY, CA 91604

Violation Information

Violation Description	Equipment Description
TO REPAIR FOR PERC LEAKS AROUND THE FRONT DOOR	

Status	Re-inspection Date
In Compliance	03/21/2002

Rule

1421
Control of Perchloroethylene Emissions from Dry Cleaning Operations

NOV/NC DETAILS: C82080

✕ Close

Notice Information

Violation Date	Issue Date	Notice Type
11/13/2002		NC

Facility Information

Business Name	Facility ID	Address
ULTIMATE CLEANERS	78796	12754 VENTURA STUDIO CITY, CA 91604

Violation Information

Violation Description

MAINTAIN WEEKLY LOGS ON LEAK INSPECTION OPERATION AND MAINTENANCE CHECKLIST AND PERC RECEIPTS ON PERC ADDED TO MAINTAIN ANNUAL REPORT UP TO DATE.

Equipment Description

DRY CLEAN EQUIPMENT

Status	Re-Inspection Date
In Compliance	02/21/2003

Rule

1421

Control of Perchloroethylene Emissions from Dry Cleaning Operations

NOV/NC DETAILS: C88051

✕ Close

Notice Information

Violation Date	Issue Date	Notice Type
12/02/2003		NC

Facility Information

Business Name	Facility ID	Address
ULTIMATE CLEANERS	78796	12754 VENTURA STUDIO CITY, CA 91604

Violation Information

Violation Description	Equipment Description
REPAIR THE PERC LEAK AT THE BUTTON TRAP DOOR SO THE LEAK SHOULD BE BELOW 25 PPM.	DRY CLEAN EQUIPMENT

Status	Re-Inspection Date
In Compliance	02/20/2004

Rule

1421
Control of Perchloroethylene Emissions from Dry Cleaning Operations

NOV/NC DETAILS: P27307

✖ Close

Notice Information

Violation Date	Issue Date	Notice Type
02/04/2000	02/04/2000	NOV

Facility Information

Business Name	Facility ID	Address
ULTIMATE CLEANERS	78796	12754 VENTURA STUDIO CITY, CA 91604

Violation Information

Violation Description

FAILURE TO OBTAIN ATCM CERTIFICATE. COMPLETE THE REQUIRED TRAINING CLASS TO OPERATE A DRY CLEANING EQUIPMENT USING PERC.

Equipment Description

Follow Up Status	Disposition	Disposition Date
	Closed Case	06/09/2000

Rule

1421

Control of Perchloroethylene Emissions from Dry Cleaning Operations

DAISY FRESH DRY CLEANERS

✕ Close

Address: 12731 VENTURA BLVD, STUDIO CITY, CA 91604

Facility ID: 89305

Status: ACTIVE

Back Fees Due: Yes. Please contact your AQMD Customer Service Rep. at (909) 396-2900, or call toll-free (866) 888-8838.

SIC Code
7216 DRY CLEANING PLANTS, EXC RUG

Equipment List

4 Results

Sort: Application Number

286434
DRY CLEANING EQUIP PERCHLOROETHYLENE
Application Status : PERMIT TO OPERATE GRANTED
Permit Status : INACT_NR
Permit Number: D78194
Issue Date : 11/04/1993
Application Date : 10/27/1993
Type : Basic

286434
VAPOR RECOVERY UNIT COMPRESS & CONDENSE
Application Status : PERMIT TO OPERATE GRANTED
Permit Status : INACT_NR
Permit Number: D78194
Issue Date : 11/04/1993
Application Date : 10/27/1993
Type : Control

259412
DRY CLEANING EQUIP PERCHLOROETHYLENE
Application Status : PERMIT TO OPERATE GRANTED
Permit Status : EXPIRED
Permit Number: D51607
Issue Date : 04/22/1992
Application Date : 12/16/1991
Type : Basic

259412
VAPOR RECOVERY UNIT COMPRESS & CONDENSE
Application Status : PERMIT TO OPERATE GRANTED
Permit Status : EXPIRED
Permit Number: D51607
Issue Date : 04/22/1992
Application Date : 12/16/1991
Type : Control

Export all records to Excel

Compliance

Emissions

Hearing Board

STATE OF CALIFORNIA - CALIFORNIA ENVIRONMENTA
CALIFORNIA REGIONAL W
LOS ANGELES REGION
101 CENTRE PLAZA DRIVE
MONTEREY PARK, CA 91754-2156
(213) 266-7500
FAX: (213) 266-7600

PETE WILSON, *Governor*

July 22, 1996

Mr. John Fuller
Chevron USA
1300 South Beach Boulevard
La Habra, CA 90631

UNDERGROUND STORAGE TANK CASE CLOSURE --
CHEVRON STATION #9-4778
12814 VENTURA BOULEVARD, STUDIO CITY, CA (ID #916040407)

Dear Mr. Fuller:

This letter confirms the completion of the site investigation and remedial action for the underground storage tank(s) formerly located at the above-described location.

Based on the available information and with the provision that the information provided to this agency was accurate and representative of site conditions, no further action related to the underground storage tank release is required.

This notice is issued pursuant to a regulation contained in Title 23, California Code of Regulations, Division 3, Chapter 16, Section 2721(e).

If you have groundwater monitoring wells or vapor extraction wells at the subject property, you must comply with the following:

1. All wells must be located and properly destroyed by removing all material within the existing borehole, including well casing, filter pack, and annular seal; and the created hole completely filled with appropriate sealing material in accordance with the Department of Water Resources, California Water Well Standards, Part III, Destruction of Monitoring Wells.

2. Well abandonment permits must be obtained from the Los Angeles County Department of Health Services, and all other necessary permits must be obtained from the appropriate agencies prior to the start of work.

3. You must submit a report on the abandonment of the wells to this office by August 23, 1996. This report must include at a minimum, a site map, a description of the well abandonment process, and copies of all signed permits.

CHEVRON #9-4778 - 12814 Ventura Blvd. - Studio City

Chevron - Y.M. Tuan - 310-694-9183 VES
Wayne Perry-Vladimir Marienko

11/30/93 Rcvd QMR 3-1993

2/24/93 QMR 4-1993, will be doing a risk assessment to support closure. Concentrations to 19000 ppb TPH. Plume has not migrated. sb easy to c/u.

3/16/94 QMR 1-1994

3/21/94 VE report

3/29/94 Called Y.M. Don't waste time on a risk assess. do a c/u instead since drinking water wells nearby

3/31/94 Y.M. Site is dev., will do a pump test. Wayne Perry will send WP, GTI says there is a GW treatment line in concrete somewhere. I will send Chinese food when Y.M is in jail.

3/6/95 QMR 4-1994. Still high levels of contam. Aquifer test conducted 10/24/94. Waiting on permit from LADPW

4/24/95 VE Report

5/2/95 QMR 1-1995

12/19/95 QMR 3-1995

1/17/96 VE Report 4-1995

2/6/96 QMR 4-1995

4/18/96 VSE system report

5/1/96 QMR 1-1996

7/19/96 Prepared closure letter per recommendation of SWRCB audit staff.

FUGRO WEST, INC.

1050 Melody Lane, Suite 160
Roseville, California 95678
Tel: (916) 782-2110
FAX: (916) 786-7830

April 24, 1996
Project No. 9547-0841

UST UNIT 111
RECEIVED
CASE # 9160404007
DATE 5/2/96
STAFF GN

96 MAY -1 PM 1:41
RECEIVED
CALIFORNIA REGIONAL WATER QUALITY CONTROL BOARD
LOS ANGELES REGION

Chevron U.S.A. Products Company
1300 South Beach Boulevard
La Habra, California 90631

Attention: Mr. John Fuller

Subject: First Quarter 1996 Ground Water Monitoring Report
Chevron Service Station No. 9-4778
12814 Ventura Boulevard, Studio City, California

Dear Mr. Fuller:

This report documents the results of quarterly ground water monitoring conducted by Fugro on March 21, 1996, at the subject site (Figures 1 and 2). The monitoring included measurements of depth to ground water, subjective analysis for free product, ground water purging, and ground water sample collection. All field activities pertaining to events in this report were conducted according to the Fugro Standard Operating Procedures (SOPs) included as Appendix A. All field data sheets for this sampling event are included as Appendix B.

All purge and rinse water was collected and transported for recycling under a Non-Hazardous Shipping Manifest to the Chevron U.S.A. Products Company facility located in El Segundo, California. The Shipping Manifest is included in Appendix C.

Ground Water Elevations

Prior to purging, Fugro personnel collected depth to ground water measurements. Current ground water level data are summarized in Table 1. Historical and current ground water level data are summarized in Table 2. Ground water elevations have decreased an average of 0.23 feet in wells MW-1, MW-2, MW-3, and RW-1; remained the same in well MW-5; and increased in well MW-4 (0.27 foot) since the last monitoring event in December 1995 (Figure 3). Based on the current measurements, ground water is estimated to flow to the northeast at a gradient of 0.02 foot per foot (Figure 4).

A member of the Fugro group of companies with offices throughout the world

Ground Water Sampling and Analyses

Ground water samples were collected from wells MW-1, MW-2, MW-3, MW-4, MW-5, and RW-1. Quality control samples included a laboratory-provided trip blank. The samples were collected according to the Fugro SOPs, and submitted under chain-of-custody to Associated Laboratories of Orange, California, a state-certified analytical laboratory. Samples were analyzed for concentrations of:

- Department of Health Services total petroleum hydrocarbons as gasoline method.
- Benzene, toluene, ethylbenzene, and total xylenes by U.S. EPA method 8020.

Current analytical results are summarized in Table 1. Historical and current analytical results are summarized in Table 2. Benzene concentrations remain nondetectable in the sample collected from well MW-3. Since the prior sampling event, benzene concentrations decreased in the samples collected from wells MW-1, MW-2, and RW-1; and increased in the samples collected from wells MW-4 and MW-5 (Figure 5). Figure 6 is a distribution map of dissolved hydrocarbons in ground water based on current data. The laboratory report and chain-of-custody form for the current sampling event are included in Appendix D.

The interpretations and/or conclusions that may be contained within this report represent our professional opinions. These opinions are based on currently available information. Other than this, no warranty is implied or intended. This report has been prepared solely for the use of Chevron U.S.A. Products Company. Any reliance on this report by third parties shall be at such parties' sole risk. This report was prepared under the review and supervision of a professional engineer registered with the State of California, whose signature appears below.

Table 1. Current Water Level Data/Analytical Results
Chevron Station No. 9-4778, 12814 Ventura Boulevard, Studio City, California
[Measurements in feet/Results in parts per billion (ppb)]

Well	Date	Reference Elevation[1]	Depth to Ground Water[1]	Ground Water Elevation[2]	Well Depth	Comments	TPH Gas	Benzene	Toluene	Ethyl-benzene	Xylenes
MW-1	03/21/96	626.39	14.10	612.29	29.95		<	<	<	<	<
MW-2	03/21/96	626.21	12.77	613.44	20.80		12,400	50	14	1,970	220
MW-3	03/21/96	626.33	12.55	613.78	25.40		<	<	<	<	<
MW-4	03/21/96	630.03	19.90	610.13	39.10		<	0.8	0.4	<	0.7
MW-5	03/21/96	629.33	21.70	607.63	39.35		<	1	1	<	1
RW-1	03/21/96	623.99	10.98	613.01	23.10		<	3	1	<	0.7

Notes:

1 Measurement and reference elevation taken from notch/mark on top north side of well casing.

2 Elevation referenced to mean sea level. If needed, elevation corrected for product thickness using formula in SOP 12 of Fugro Standard Operating Procedures.

< Below detection limit indicated in the laboratory report.

Table 2. Historical and Current Water Level Data/Analytical Results
Chevron Station No. 9-4778, 12814 Ventura Boulevard, Studio City, California
[Measurements in feet/Results in parts per billion (ppb)]

Well	Date	Reference Elevation[1]	Depth to Ground Water[1]	Ground Water Elevation[2]	Well Depth	Comments	TPH Gas	Benzene	Toluene	Ethyl-benzene	Xylenes
MW-1	07/07/89	626.39	---	---	---		24,000	300	2,800	1,100	8,000
	03/23/92		15.92	610.47	---		6,800	130	190	42	390
	08/18/92		14.85	611.54	---		20,000	150	60	110	1,600
	10/27/92		15.03	611.09	---		17,000	500	360	850	1,400
	01/14/93		13.40	612.99	---		6,600	240	200	300	460
	04/07/93		5.75	620.64	---		7,000	59	16	210	700
	09/25/93		8.99	617.40	30.07		14,000	140	26	590	1,100
	11/18/93		10.26	616.13	30.08		12,000	320	280	560	940
	02/01/94		12.33	614.06	30.08		8,000	190	64	510	570
	05/13/94		14.08	612.31	30.00		11,000	420	55	1,200	310
	12/30/94		18.11	608.28	30.07		6,400	50	36	280	27
	03/10/95		13.35	613.04	30.10		3,800	98	18	250	46
	06/02/95		12.50	613.89	30.10		1,500	59	0.95	88	28
	09/11/95		13.05	613.34	30.10		1,400	210	<	330	10
	12/14/95		14.00	612.39	29.95		2,170	300	3	1.5	330
	03/21/96		14.10	612.29	29.95		<	<	<	<	<
MW-2	06/20/89	626.21	---	---	---		22,000	110	110	4.9	4,200
	03/23/93		14.74	611.47	---		31,000	350	4,600	440	6,300
	08/18/92		13.75	612.46	---		56,000	200	7,800	2,600	25,000
	10/27/92		14.08	612.13	---		64,000	200	1,700	23,100	19,000
	01/14/93		12.40	613.81	---		34,000	310	580	2,000	21,000
	04/07/93		4.70	621.51	---		20,000	28	220	600	2,600
	09/25/93		8.02	618.19	20.80		12,000	11	65	390	960
	11/18/93		9.30	616.91	20.82		19,000	30	190	1,300	3,500
	02/01/94		11.13	615.08	20.81		36,000	33	120	5,600	15,000
	05/13/94		12.69	613.52	20.81		39,000	92	150	2,600	4,000
	12/30/94		17.04	609.17	20.80		36,000	91	<<6	2,100	3,200
	03/10/95		11.98	614.23	20.80		25,000	240	17	1,900	3,700
	06/02/95		11.33	614.88	20.80		21,000	220	<<20	1,500	3,400
	09/11/95		11.87	614.34	20.80		60,300	740	60	6,800	15,100
	12/14/95		12.65	613.56	20.80		31,400	400	40	2,200	8,900
	03/21/96		12.77	613.44	20.80		12,400	50	14	1,970	220

Notes:

1 Measurement and reference elevation taken from notch/mark on top north side of well casing.

2 Elevation referenced to mean sea level. If needed, elevation corrected for product thickness using formula in SOP 12 of Fugro Standard Operating Procedures.

< Below detection limit indicated in the laboratory report.

Table 2. Historical and Current Water Level Data/Analytical Results
Chevron Station No. 9-4778, 12814 Ventura Boulevard, Studio City, California
[Measurements in feet/Results in parts per billion (ppb)]

Well	Date	Reference Elevation[1]	Depth to Ground Water[1]	Ground Water Elevation[2]	Well Depth	Comments	TPH Gas	Benzene	Toluene	Ethyl-benzene	Xylenes
MW-3	06/20/89	626.33	---	---	---		<	<	<	<	<
	03/23/92		14.57	611.76	---		<	<	<	<	<
	08/18/92		13.40	612.93	---		<	<	<	<	<
	10/27/92		13.80	612.53	---		<	3.4	5.3	34	90
	01/14/93		11.80	614.53	---		<	1	1.2	<	3
	04/07/93		3.99	622.34	---		<	<	0.6	<	0.6
	09/25/93		7.37	618.96	25.55		<	<	<	<	<
	11/18/93		8.58	617.75	16.60		<	<	<	<	<
	02/01/94		10.73	615.60	25.41		<	<	<	<	<
	05/13/94		12.47	613.86	25.40		160	0.95	0.78	9.3	12
	12/30/94		16.85	609.48	25.40		<	<	<	<	<
	03/10/95		11.65	614.68	25.40		<	<	<	<	<
	06/02/95		10.80	615.53	25.40		<	<	<	<	<
	09/11/95		11.35	614.98	25.40		1,240	120	<	<	1
	12/14/95		12.27	614.06	25.40		<	<	<	<	1.0
	03/21/96		12.55	613.78	25.40		<	<	<	<	<
MW-4	03/23/92	630.03	20.68	609.65	---		<	<	<	<	<
	08/18/92		20.32	609.71	---		<	<	<	<	<
	10/27/92		20.98	609.05	---		<	1.1	2.9	1.2	6.5
	01/14/93		18.95	611.08	---		<	<	<	<	<
	04/07/93		13.43	616.60	---		<	1	2.6	6.5	26
	09/25/93		16.26	613.77	39.10		<	<	<	<	0.9
	11/18/93		17.04	612.99	39.12		<	<	<	<	0.6
	02/01/94		18.26	611.77	39.05		<	<	1	<	1.3
	05/13/94		19.51	610.52	39.05		<	<	0.36	1	0.86
	12/30/94		23.21	606.82	39.10		<	<	0.4	<	<
	03/10/95		19.17	610.86	39.10		<	<	<	<	<
	06/02/95		19.18	610.85	39.10		<	<	<	<	<
	09/11/95		19.57	610.46	39.10		500	<	<	<	<
	12/14/95		20.17	609.86	39.10		<	<	<	<	<
	03/21/96		19.90	610.13	39.10		<	0.8	0.4	<	0.7

Notes:

1 Measurement and reference elevation taken from notch/mark on top north side of well casing.

2 Elevation referenced to mean sea level. If needed, elevation corrected for product thickness using formula in SOP 12 of Fugro Standard Operating Procedures.

< Below detection limit indicated in the laboratory report.

--- Not measured/not sampled/not analyzed.

Well Depth Measurement from top of casing to bottom of well.

Table 2. Historical and Current Water Level Data/Analytical Results
Chevron Station No. 9-4778, 12814 Ventura Boulevard, Studio City, California
[Measurements in feet/Results in parts per billion (ppb)]

Well	Date	Reference Elevation[1]	Depth to Ground Water[1]	Ground Water Elevation[2]	Well Depth	Comments	TPH Gas	Benzene	Toluene	Ethyl-benzene	Xylenes
MW-5	06/20/89	629.33	---	---	---		<	<	0.5	<	0.9
	03/23/92		23.14	606.19	---		<	<	<	<	<
	08/18/92		22.41	606.92	---		<	<	<	<	<
	10/27/92		22.83	606.50	---		<	1.8	4.8	2.1	11
	01/14/93		21.09	608.24	---		<	<	<	<	<
	04/17/93		15.20	614.13	---		<	0.4	1.1	1.2	4.8
	09/25/93		17.71	611.62	39.74		<	<	<	0.4	1.3
	11/18/93		18.57	610.76	39.75		<	<	<	<	<
	02/01/94		20.14	609.19	39.63		<	<	<	<	<
	05/13/94		21.70	607.63	39.54		<	<	<	<	<
	11/01/94		25.02	604.31	39.50		<	<	<	<	<
	03/10/95		21.15	608.18	39.50		<	1.1	0.33	<	<
	06/02/95		20.68	608.85	39.50		<	<	<	<	<
	09/11/95		20.95	608.38	39.50		<	<	<	<	<
	12/14/95		21.70	607.63	39.35		<	0.8	<	5.0	30
	03/21/96		21.70	607.63	39.35		<	1	1	<	1
RW-1	07/07/89	623.99	---	---	---		27,000	990	8,200	550	10,000
	03/23/92		11.98	612.01	---		5,000	22	310	11	1,600
	08/18/92		11.44	612.55	---		1,000	16	5.4	2.5	29
	10/27/92		12.25	611.74	---		<	27	12	23	110
	01/14/93		10.32	613.67	---		<	29	<	8.7	1
	04/07/93		2.65	621.34	---		<	0.4	0.8	<	1
	09/25/93		5.98	618.01	23.30		<	3.5	0.6	2.5	3.8
	11/18/93		6.80	617.19	23.30		<	<	<	<	<
	02/01/94		9.14	614.85	23.29		<	48	1.3	19	4.3
	05/13/94		10.96	613.03	23.28		110	32	1.3	7.6	0.95
	12/30/94		15.15	608.84	23.10		4,200	920	140	120	130
	03/10/95		10.20	613.79	23.30		<	18	0.48	1.4	<
	06/02/95		9.35	614.64	23.30		<	2.6	<	0.50	<
	09/11/95		8.90	615.09	23.30		610	260	15	<	40
	12/14/95		10.55	613.44	23.10		510	50	25	4	17
	03/21/96		10.98	613.01	23.10		<	3	1	<	0.7

Notes:

1 Measurement and reference elevation taken from notch/mark on top north side of well casing.

2 Elevation referenced to mean sea level. If needed, elevation corrected for product thickness using formula in SOP 12 of Fugro Standard Operating Procedures.

< Below detection limit indicated in the laboratory report.

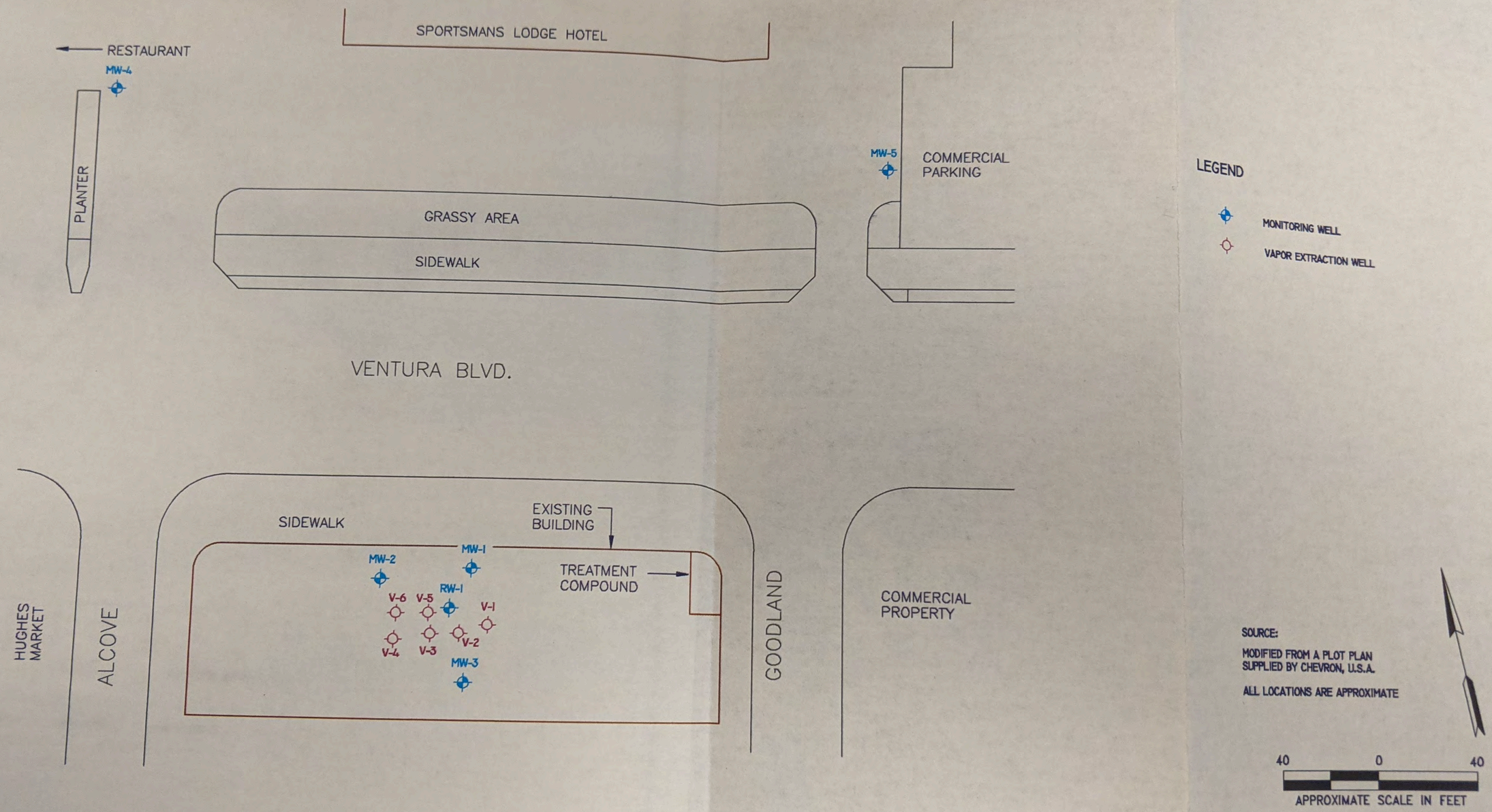

FUGRO

DRAWN BY: D. Hada	SITE MAP	FIGURE 2
DATE: March 1, 1995	FORMER CHEVRON STATION NO. 9-4778 12814 VENTURA BOULEVARD STUDIO CITY, CA	PROJECT NUMBER: 95-47-0841
REVISED BY: J. Scrupps		
DATE: January 15, 1996		

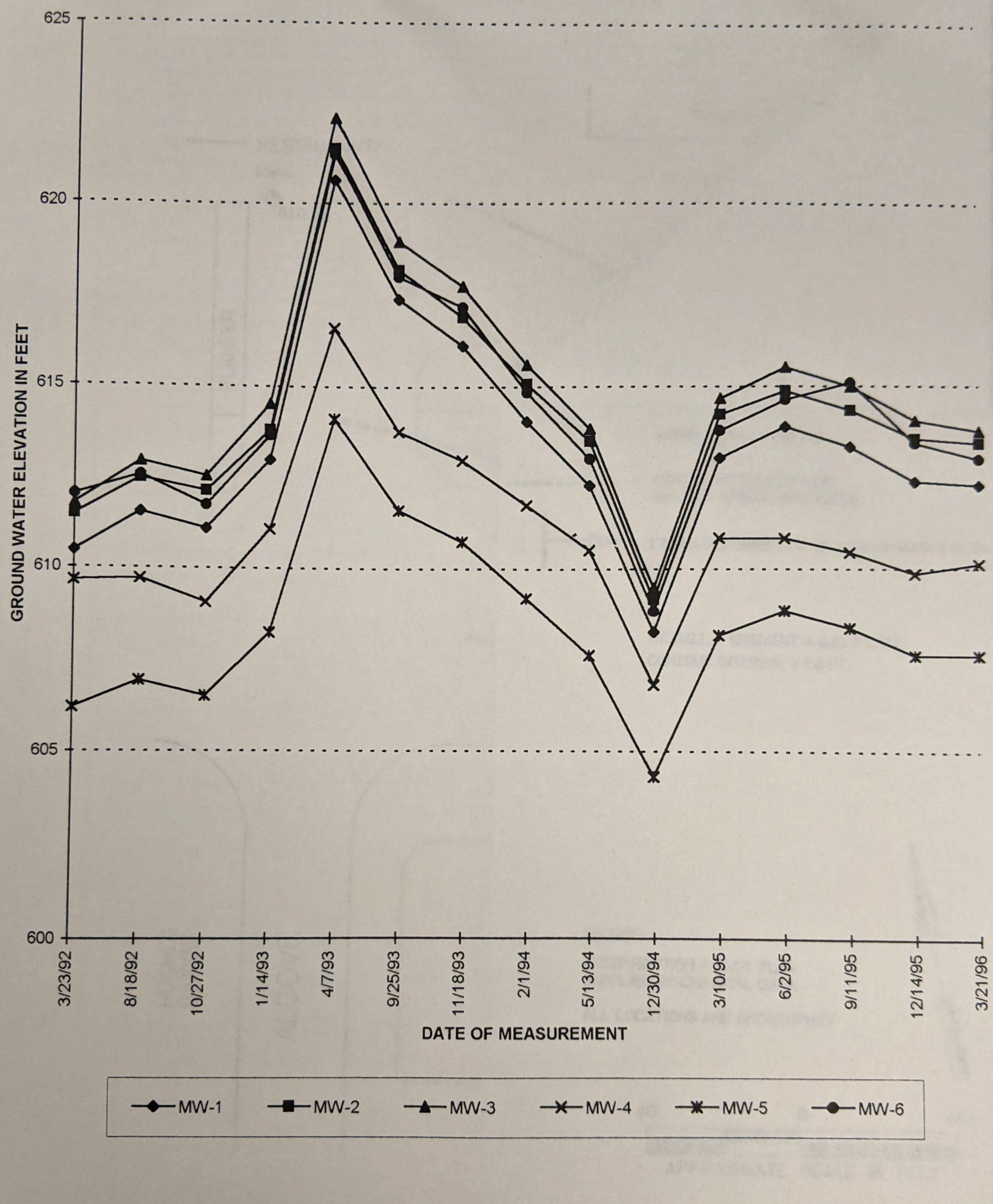

FUGRO

DRAWN BY: D. Hada

DATE: April 19, 1996

REVISED BY:

DATE:

GROUND WATER ELEVATION HYDROGRAPH

FORMER CHEVRON STATION NO. 9-4778
12814 VENTURA BOULEVARD
STUDIO CITY, CA

FIGURE 3

PROJECT NUMBER: 95-47-0841

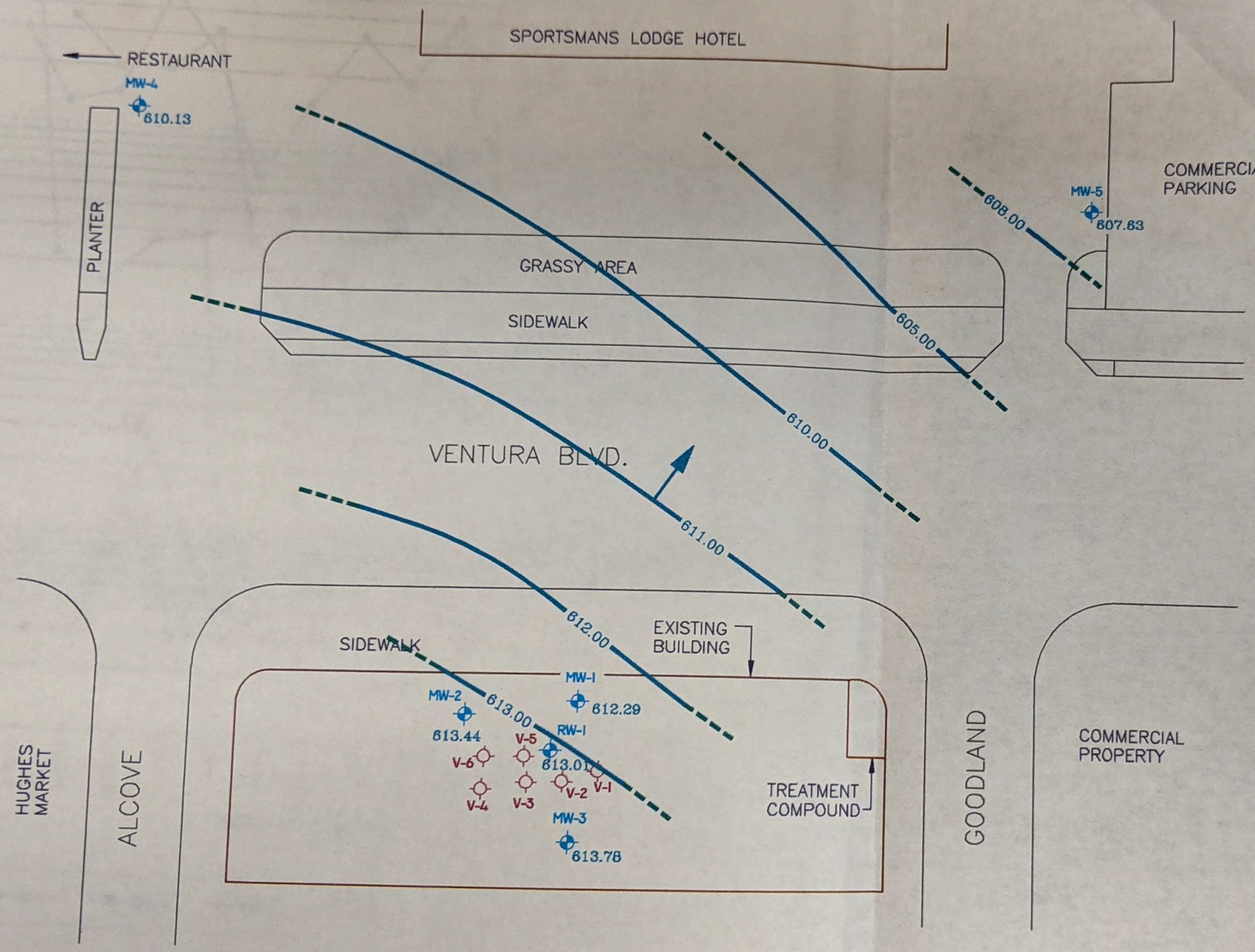

LEGEND

612.29 MONITORING WELL GROUND WATER ELEVATION IN FEET

VAPOR EXTRACTION WELL

GROUND WATER CONTOUR (DASHED WHERE INFERRED)

ESTIMATED DIRECTION OF GROUND WATER FLOW

HYDRAULIC GRADIENT = 0.02 FT./FT.
CONTOUR INTERVAL = 1.0 FT.

SOURCE:

MODIFIED FROM A PLOT PLAN SUPPLIED BY CHEVRON, U.S.A.

ALL LOCATIONS ARE APPROXIMATE

40 0 40
APPROXIMATE SCALE IN FEET

FUGRO

DRAWN BY:	D. Hada
DATE:	April 19, 1996
REVISED BY:	
DATE:	

GROUND WATER CONTOUR MAP
MARCH 21, 1996

FORMER CHEVRON STATION NO. 9-4778
12814 VENTURA BOULEVARD
STUDIO CITY, CA

FIGURE 4

PROJECT NUMBER: 95-47-0841

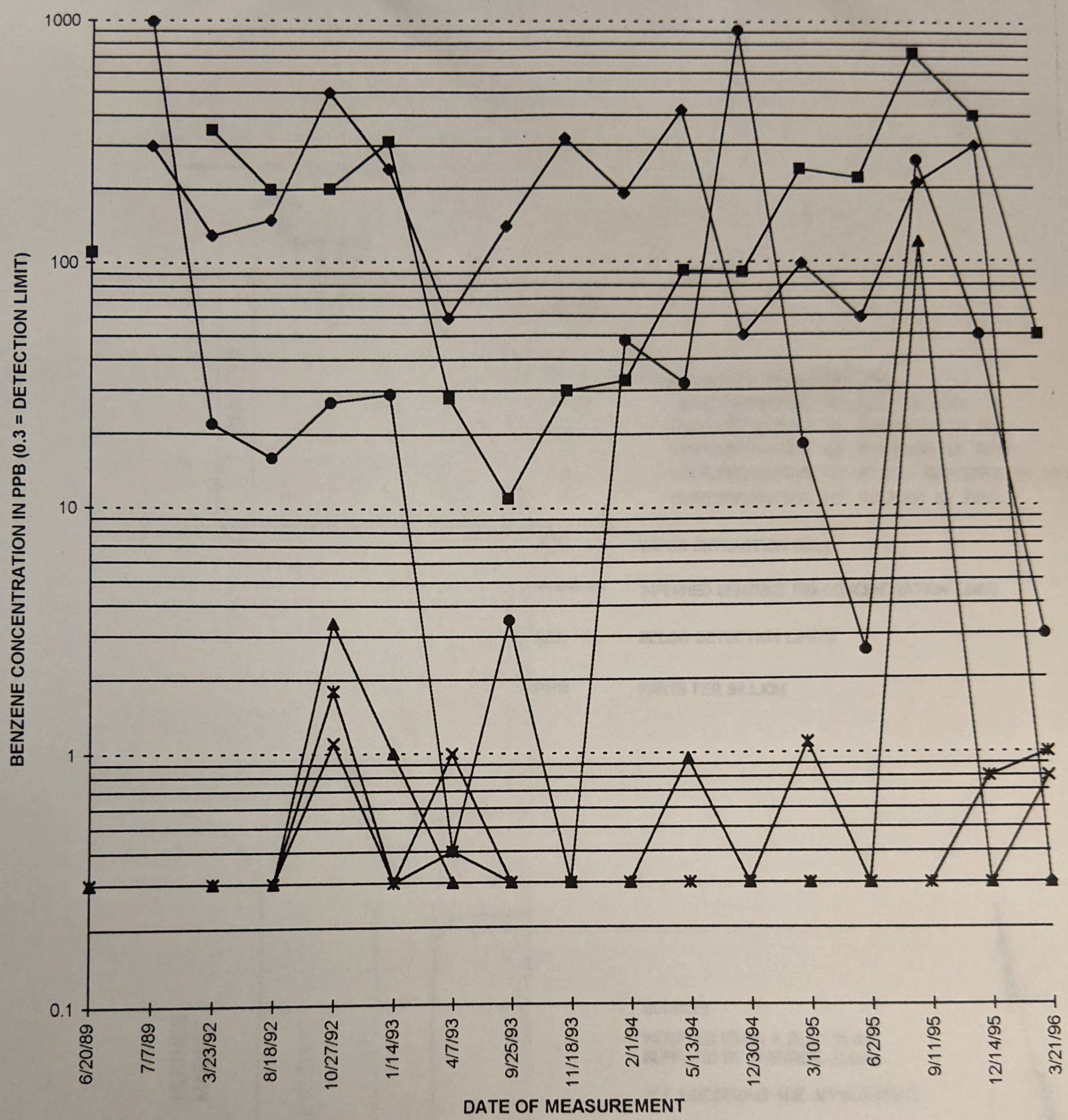

FUGRO

DRAWN BY: D. Hada

DATE: April 19, 1996

REVISED BY:

DATE:

BENZENE CONCENTRATION VS TIME

FORMER CHEVRON STATION NO. 9-4778
12814 VENTURA BOULEVARD
STUDIO CITY, CA

FIGURE 5

PROJECT NUMBER: 95-47-0841

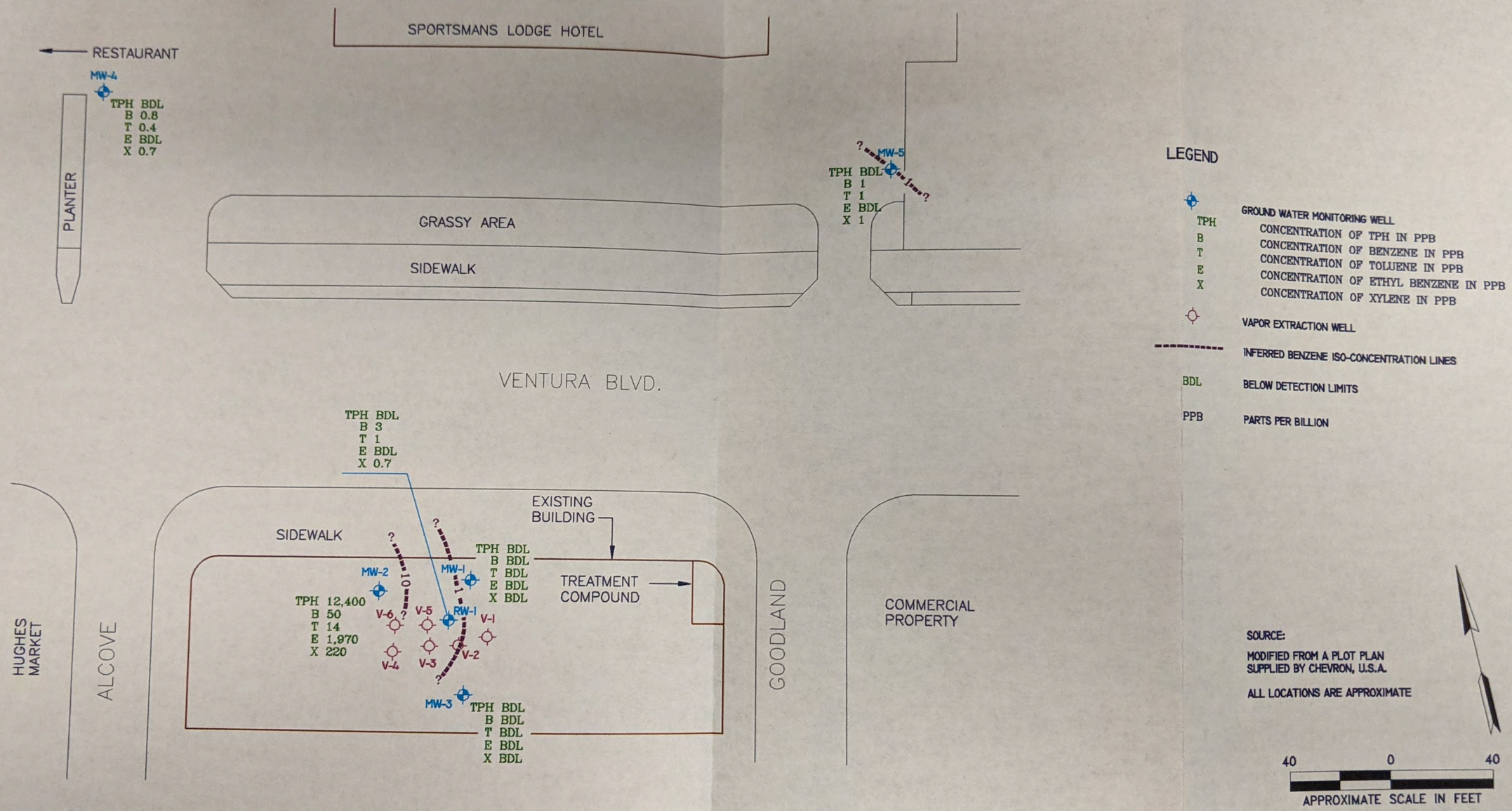

FUGRO

DRAWN BY: D. Hada	DISSOLVED HYDROCARBON CONCENTRATION MAP MARCH 21, 1996	FIGURE 6
DATE: April 19, 1996	FORMER CHEVRON STATION NO. 9-4778 12814 VENTURA BOULEVARD STUDIO CITY, CA	PROJECT NUMBER: 95-47-0841
REVISED BY:		
DATE:		

MONITORING WELL DATA TRANSFER
1st Quarter 1996

Actual Sample Date: 3-21-96
Field Sheets / QC:

Project #: 9547-0841
Location: 12814 Ventura Blvd. / Alcove
City: Studio City, CA
ID#: 9-4778
Project Manager:
Lab/Contact: Associated Laboratories
Lock/Key: Chevron Lock
Survey Point: Top Of Casing (TOC)
Report Due Date: 40 days from sampling date

Client: CHEVRON U.S.A. PRODUCTS CO.
Contact: Mr. John Fuller
Address: 1300 S. Beach Blvd. Bldg#4516
La Habra, Ca. 90631
Phone & Fax: (310) 694-7300

Special Notification: Former Chevron Station

Date Scheduled: December 20, 1995

Sample Order	Well Number	Well Diam. (inches)	Total Depth (feet)	Depth to Water (feet)	Analysis Requested (EPA Methods)	Date Last Sampled	Quarters Sampled	Gauging Frequency	FLH's ? Skimmer ?	Comments
5	MW-1	4.0	29.95	14.00	TPH-gas / BTEX	12/14/95	1,2,3, & 4	Quarterly	No	
6	MW-2	4.0	20.80	12.65	TPH-gas / BTEX	12/14/95	1,2,3, & 4	Quarterly	No	
1	MW-3	4.0	25.40	12.27	TPH-gas / BTEX	12/14/95	1,2,3, & 4	Quarterly	No	ND
2	MW-4	4.0	39.10	20.17	TPH-gas / BTEX	12/14/95	1,2,3, & 4	Quarterly	No	Traffic control required/ND
3	MW-5	4.0	39.35	21.70	TPH-gas / BTEX	12/14/95	1,2,3, & 4	Quarterly	No	Traffic control required/ND
4	RW-1	4.0	23.10	10.55	TPH-gas / BTEX	12/14/95	1,2,3, & 4	Quarterly	No	

SPECIAL INSTRUCTIONS:

Purge Vol. = approx 170 gals.

FUGRO WEST, INC.
GROUNDWATER/LIQUID LEVEL DATA
(measurements in feet)

Site# / Address: Former Chevron # 9-4778, 12814 Ventura Blvd. Studio City

Recorded by: _____ Date: 3-21-96 Project No.: 9547-0841

Well No.	Time	Measured Total Depth	Depth to Gr. Water	Depth to Product	Product Thickness	Comments (product skimmer in well)
MW-1	650	29.95	14.10			
MW-2	655	28.80	12.77			
MW-3	505	25.40	12.55			
MW-4	540	39.10	19.90			
MW-5	610	39.35	21.70			
RW-1	645	23.10	10.98			

levelsht.XLS

MONITORING WELL SAMPLING INFORMATION SHEET

FUGRO

Client: CHEVRON 9-4778 **Project No:** 9547-0841
Site: 12814 VENTURA BLVD. STUDIO CITY, CA. **Well Designation:** MW-1

Is setup of traffic control devices required? :	NO	YES	Setup & Takedown time: _____ hours
Is there standing water in well box? :	NO	YES	(Above TOC Below TOC)
Is Top of Casing cut level? :	NO	YES	(If NO please explain in remarks)
Is well cap sealed and locked? :	NO	YES	(If NO please explain in remarks)
Height of Well Casing Riser (in inches) :	_____		
General condition of Wellhead assembly :	Excellent	Good	Fair Poor (Explain in remarks)

Purging Equipment:
- ____ 2" Disposable bailer
- ____ 2" PVC bailer
- X 4" PVC bailer
- ____ Submersible pump
- ____ Dedicated bailer

Sampled with: Disposal bailer: [X] Teflon Bailer: [ ]

Well Diameter:	2"	3"	4" X	6"	8"	
Purge Vol. Multiplier:	0.163	0.367	0.653	1.47	2.61	gal/ft.

Initial Measurment
Time: 650
Depth of well: 29.95
Depth to water: 14.10

Recharge Measurement
Time: _____
Depth to water: 14.35

Calculated purge: 30
Actual purge: 30

Start purge: 720 Sampling time: 825 Sampling Date: 3-21-91

Time	Temp (F)	E.C.	pH	Turbidity	O (ppm)	Volume (Gal.)
726	65.0	1052 us	6.78	10.9		10
732	65.9	1065 us	6.83	10.3		↓
738	64.5	1090 us	6.85	10.1		↓

Sample appearance: clear

QC samples collected at this well: no Lock: _____

Equipment replaced: (Check all that apply) Note condition of replaced item.

- 2" Locking Cap: [ ]
- 3" Locking Cap: [ ]
- 4" Locking Cap: [ ]
- Lock #2357: [ ]
- Lock #3753: [ ]
- Chevron Lock: [ ]
- Lock #0909: [ ]
- Lock-Dolphin: [ ]

Remarks: _____

Signature _____ Review _____

MONITORING WELL SAMPLING INFORMATION SHEET

FUGRO

Client: CHEVRON 9-4778
Site: 12814 VENTURA BLVD. STUDIO CITY, CA.

Project No: 9547-0841
Well Designation: MW-2

Is setup of traffic control devices required? :	NO	YES	Setup & Takedown time: _____ hours
Is there standing water in well box? :	NO	YES	(Above TOC Below TOC)
Is Top of Casing cut level? :	NO	YES	(If NO please explain in remarks)
Is well cap sealed and locked? :	NO	YES	(If NO please explain in remarks)
Height of Well Casing Riser (in inches) :	_____		
General condition of Wellhead assembly :	Excellent	Good	Fair Poor (Explain in remarks)

Purging Equipment:

	2" Disposable bailer		Submersible pump
	2" PVC bailer		Dedicated bailer
X	4" PVC bailer		

Sampled with: Disposal bailer: [X] Teflon Bailer: [ ]

Well Diameter:	2"	3"	4" X	6"	8"	
Purge Vol. Multiplier:	0.163	0.367	0.653	1.47	2.61	gal/ft.

Initial Measurment
Time: 655
Depth of well: 20.80
Depth to water: 12.77

Recharge Measurement
Time: _____
Depth to water: 14.20

Calculated purge: 15
Actual purge: 11

Start purge: 744 Sampling time: 830 Sampling Date: 3-21-91

Time	Temp (F)	E.C.	pH	Turbidity	O (ppm)	Volume (Gal.)
747	64.9	1.58	6.84	12.1		5
751	65.9	1.67v1	6.87	11.3		↓
				10.5		

Sample appearance: clear

QC samples collected at this well: no Lock: _____

Equipment replaced: (Check all that apply) Note condition of replaced item.

2" Locking Cap:	[ ]	Lock #2357:	[ ]	Lock #0909:	[ ]
3" Locking Cap:	[ ]	Lock #3753:	[ ]	Lock-Dolphin:	[ ]
4" Locking Cap:	[ ]	Chevron Lock:	[ ]		

Remarks: slow r.c.

Signature _____ Review _____

MONITORING WELL SAMPLING INFORMATION SHEET

FUGRO

Client: CHEVRON 9-4778 **Project No:** 9547-0841

Site: 12814 VENTURA BLVD. STUDIO CITY, CA. **Well Designation:** MW-3

Is setup of traffic control devices required? :	NO	YES	Setup & Takedown time: _____ hours
Is there standing water in well box? :	NO	YES	(Above TOC Below TOC)
Is Top of Casing cut level? :	NO	YES	(If NO please explain in remarks)
Is well cap sealed and locked? :	NO	YES	(If NO please explain in remarks)
Height of Well Casing Riser (in inches) :	_____		
General condition of Wellhead assembly :	Excellent	Good	Fair Poor (Explain in remarks)

Purging Equipment:

	2" Disposable bailer		Submersible pump
	2" PVC bailer		Dedicated bailer
X	4" PVC bailer		

Sampled with: Disposal bailer: [X] Teflon Bailer: [ ]

Well Diameter:	2"	3"	4"	6"	8"	
Purge Vol. Multiplier:	0.163	0.367	0.653	1.47	2.61	gal/ft.

Initial Measurment
Time: 505
Depth of well: 25.40
Depth to water: 12.55

Recharge Measurement
Time: _____
Depth to water: 12.60

Calculated purge: 24
Actual purge: 24

Start purge: 509 Sampling time: 808 Sampling Date: 3-21-91

Time	Temp (F)	E.C.	pH	Turbidity	O (ppm)	Volume (Gal.)
514	64.9	1100 vs	697	11.5		8
520	65.8	1120 vs	694	10.8		↓
526	66.1	1125 vs	698	11.1		↓

Sample appearance: clear

QC samples collected at this well: no Lock: _____

Equipment replaced: (Check all that apply) Note condition of replaced item.

2" Locking Cap:	[ ]	Lock #2357:	[ ]	Lock #0909:	[ ]
3" Locking Cap:	[ ]	Lock #3753:	[ ]	Lock-Dolphin:	[ ]
4" Locking Cap:	[ ]	Chevron Lock:	[ ]		

Remarks: _____

Signature [signature] Review [signature]

MONITORING WELL SAMPLING INFORMATION SHEET

FUGRO

Client: CHEVRON 9-4778
Site: 12814 VENTURA BLVD. STUDIO CITY, CA.

Project No: 9547-0841
Well Designation: mw-4

Is setup of traffic control devices required? :	(NO)	YES	Setup & Takedown time: _____ hours
Is there standing water in well box? :	(NO)	YES	(Above TOC Below TOC)
Is Top of Casing cut level? :	NO	(YES)	(If NO please explain in remarks)
Is well cap sealed and locked? :	NO	(YES)	(If NO please explain in remarks)
Height of Well Casing Riser (in inches) :	_____		
General condition of Wellhead assembly :	Excellent	(Good)	Fair Poor (Explain in remarks)

Purging Equipment:

	2" Disposable bailer	X	Submersible pump
	2" PVC bailer		Dedicated bailer
X	4" PVC bailer		

Sampled with: Disposal bailer: [X] Teflon Bailer: [ ]

Well Diameter:	2"	3"	4"	6"	8"	
	___	___	X	___	___	
Purge Vol. Multiplier:	0.163	0.367	0.653	1.47	2.61	gal/ft.

Initial Measurment
Time: 540
Depth of well: 39.10
Depth to water: 19.90

Recharge Measurement
Time: _____
Depth to water: 19.90

Calculated purge: 36
Actual purge: 36

Start purge: 542 Sampling time: 605 Sampling Date: 3-21-96

Time	Temp (F)	E.C.	pH	Turbidity	O (ppm)	Volume (Gal.)
547	67.1	1335 us	6.63	12.0		12
552	68.0	1315 us	6.64	11.1		↓
558	68.3	1300 us	6.65	11.3		↓

Sample appearance: clear

QC samples collected at this well: NO

Lock: _____

Equipment replaced: (Check all that apply) Note condition of replaced item.

2" Locking Cap:	[ ]	Lock #2357:	[ ]	Lock #0909:	[ ]
3" Locking Cap:	[ ]	Lock #3753:	[ ]	Lock-Dolphin:	[ ]
4" Locking Cap:	[ ]	Chevron Lock:	[ ]		

Remarks: _____

Signature _____ Review _____

MONITORING WELL SAMPLING INFORMATION SHEET

FUGRO

Client: CHEVRON 9-4778 **Project No:** 9547-0841
Site: 12814 VENTURA BLVD. STUDIO CITY, CA. **Well Designation:** MW-5

Is setup of traffic control devices required? :	(NO)	YES	Setup & Takedown time: _____ hours
Is there standing water in well box? :	(NO)	YES	(Above TOC Below TOC)
Is Top of Casing cut level? :	NO	(YES)	(If NO please explain in remarks)
Is well cap sealed and locked? :	NO	(YES)	(If NO please explain in remarks)
Height of Well Casing Riser (in inches) :	_____		
General condition of Wellhead assembly :	Excellent	(Good)	Fair Poor (Explain in remarks)

Purging Equipment:

_____	2" Disposable bailer	X	Submersible pump
_____	2" PVC bailer	_____	Dedicated bailer
X	4" PVC bailer		

Sampled with: Disposal bailer: [X] Teflon Bailer: [ ]

Well Diameter:	2"	3"	4"	6"	8"	
	___	___	X	___	___	
Purge Vol. Multiplier:	0.163	0.367	0.653	1.47	2.61	gal/ft.

Initial Measurment
Time: 610
Depth of well: 39.35
Depth to water: 21.70

Recharge Measurement
Time: _____
Depth to water: 21.70

Calculated purge: 33
Actual purge: 33

Start purge: 613 Sampling time: 815 Sampling Date: 3-21-94

Time	Temp (F)	E.C.	pH	Turbidity	O (ppm)	Volume (Gal.)
618	65.3	1.50mS.	6.51	11.3		11
623	66.8	1.55mS	6.54	10.8		↓
628	67.1	1.59mS	6.55	10.1		↓

Sample appearance: clear.

QC samples collected at this well: NO Lock: _____

Equipment replaced: (Check all that apply) Note condition of replaced item.

2" Locking Cap:	[ ]	Lock #2357:	[ ]	Lock #0909:	[ ]
3" Locking Cap:	[ ]	Lock #3753:	[ ]	Lock-Dolphin:	[ ]
4" Locking Cap:	[ ]	Chevron Lock:	[ ]		

Remarks: _____

Signature _____ Review _____

MONITORING WELL SAMPLING INFORMATION SHEET

FUGRO

Client: CHEVRON 9-4778
Site: 12814 VENTURA BLVD. STUDIO CITY, CA.

Project No: 9547-0841
Well Designation: RW-1

Is setup of traffic control devices required? :	(NO)	YES	Setup & Takedown time: _____ hours
Is there standing water in well box? :	(NO)	YES	(Above TOC Below TOC)
Is Top of Casing cut level? :	NO	(YES)	(If NO please explain in remarks)
Is well cap sealed and locked? :	NO	(YES)	(If NO please explain in remarks)
Height of Well Casing Riser (in inches) :	_____		
General condition of Wellhead assembly :	Excellent	(Good) Fair	Poor (Explain in remarks)

Purging Equipment:

	2" Disposable bailer		Submersible pump
	2" PVC bailer		Dedicated bailer
X	4" PVC bailer		

Sampled with: Disposal bailer: [X] Teflon Bailer: [ ]

Well Diameter:	2"	3"	4"	6"	8"	
	___	___	X	___	___	
Purge Vol. Multiplier:	0.163	0.367	0.653	1.47	2.61	gal/ft.

Initial Measurment
Time: 645
Depth of well: 2310
Depth to water: 1098

Recharge Measurement
Time: _____
Depth to water: 1110

Calculated purge: 21
Actual purge: 21

Start purge: 659 Sampling time: 820 Sampling Date: 3-21-12

Time	Temp (F)	E.C.	pH	Turbidity	O (ppm)	Volume (Gal.)
704	63.6	1087	6.75	12.1		7
709	64.9	1098	6.81	11.5		↓
714	65.5	1098	6.83	11.3		

Sample appearance: clear

QC samples collected at this well: NO

Lock: _____

Equipment replaced: (Check all that apply) Note condition of replaced item.

2" Locking Cap:	[ ]	Lock #2357:	[ ]	Lock #0909:	[ ]
3" Locking Cap:	[ ]	Lock #3753:	[ ]	Lock-Dolphin:	[ ]
4" Locking Cap:	[ ]	Chevron Lock:	[ ]		

Remarks: _____

Signature _____ Review _____

GERAGHTY & MILLER, INC.
Environmental Services

a heidemij company

RECEIVED
96 APR 17 AM 11:44
CALIFORNIA REGIONAL WATER
QUALITY CONTROL BOARD
LOS ANGELES REGION

April 12, 1996
OC0150.015

UST UNIT
RECEIVED
CASE # 916040407
DATE 4/18/96
STAFF GN

Ms. Gay Norris
California Regional Water
Quality Control Board
Los Angeles Region
101 Centre Plaza Drive
Monterey Park, CA 91754

Subject: Vapor Extraction Treatment System Operation and Maintenance Report for First Quarter (January through March) 1996
Chevron Service Station No. 9-4778
12814 Ventura Blvd.
Studio City, California
Permit No. D62714

Dear Ms. Norris:

Enclosed please find one copy of the Vapor Extraction Treatment System Operation and Maintenance Report for the first quarter of 1996 for the subject site. The VES was manually turned off on January 31, 1996, at the direction of Chevron, pending site review by Chevron. If you have any questions regarding this report, please contact me at (714) 753-0444.

Sincerely,
GERAGHTY & MILLER, INC.

James P. Bryson
Project Manager

One Technology Drive, Suite F213 • Irvine, California 92718 • (714) 753-0444 • FAX (714) 753-0945

GERAGHTY & MILLER, INC.
Environmental Services

a **heidemij** company

RECEIVED
96 APR 17 AM 11:44
CALIFORNIA REGIONAL WATER
QUALITY CONTROL BOARD
LOS ANGELES REGION

April 12, 1996
OC0150.015

UST UNIT
RECEIVED
CASE # 916040407
DATE 4/18/96
STAFF GN

Mr. John Fuller
Chevron U.S.A., Inc.
P.O. Box 2833
La Habra, California 90632-2833

Subject: Vapor Extraction Treatment System Operation and Maintenance Report for First Quarter (January through March) 1996
Chevron Service Station No. 9-4778
12814 Ventura Blvd.
Studio City, California
Permit No. D62714

Dear Mr. Fuller:

This report describes the operation and maintenance (O&M) activities performed by Geraghty & Miller, Inc. (G&M) on the vapor extraction treatment system at Chevron Service Station No. 9-4778, located at 12814 Ventura Blvd., Studio City, California. G&M was retained by Chevron to conduct remedial system O&M at the subject site beginning July 10, 1995. This report serves as documentation of remedial system status and hydrocarbon for the first quarter of 1996. The system was manually turned off on January 31, 1996, at the direction of Chevron, pending site review.

The lead regulatory agency at the site is the California Regional Water Quality Control Board (RWQCB), represented by Ms. Gay Norris.

VAPOR EXTRACTION TREATMENT SYSTEM DESCRIPTION

The vapor extraction system (VES) at this site consists of seven vapor extraction wells, a blower, and two carbon canisters located in the northeast corner of the site for removal and treatment of extracted vapor-phase hydrocarbons. Figure 1 is attached showing the station layout and treatment compound location.

VAPOR EXTRACTION TREATMENT SYSTEM OPERATION AND MAINTENANCE

Weekly site visits are scheduled by G&M technicians to operate, maintain, repair, and monitor the VES in accordance with the requirements of the City of Los Angeles, South Coast Air Quality Management District (SCAQMD) Permit No. D62714, and Chevron U.S.A. Products Company (Chevron). System adjustments are also made as necessary and as approved by

One Technology Drive, Suite F213 • Irvine, California 92718 • (714) 753-0444 • FAX (714) 753-0945

Chevron to optimize hydrocarbon recovery and system performance. Extracted vapor stream flow rates, dilution air percentages, and system vacuums are recorded. Site visits also include maintenance of site safety, security, and appropriate housekeeping. A summary of system operational data is included in Table 1. Historical system data, prior to July 11, 1995 is also attached.

Vapor Extraction Treatment System Operation

The VES operated only during the first month of the reporting period. The VES was shut down on January 31, 1996 at the direction of Chevron, pending site review. The system flow rate during the reporting period ranged up to 64 cubic feet per minute (cfm). For further information, please see the attached Summary of System Operation (Table 1).

Vapor Extraction Treatment System Monitoring Data

Influent and effluent vapor concentrations were monitored in the field using a Sensidyne Standard FID, Model Number 7012111-1 for hydrocarbon recovery, system operation, and regulatory compliance information. Influent concentrations may vary depending on several factors, including the percentage of dilution air, which is sometimes necessary to maintain equipment operating and/or permit conditions. Influent vapor concentrations to the remediation system are included in Table 1.

The undiluted influent concentration to the system, as measured by field instruments, was consistently 1 part per million (ppm). The effluent concentration from the system, as measured by field instruments, was consistently not detectable. Wellhead data are collected bi-weekly as applicable. Field sheets are attached as appropriate. Vapor extraction this period was focused on all seven wells (Table 2). Figure 2 is a graph which shows the influent FID concentration versus time.

During each site visit, electrical and mechanical portions of the system were monitored to ensure that the system was operating as expected. Please see Table 1 for further information.

Vapor Extraction System Hydrocarbon Recovery

During the reporting period, the VES at the site recovered less than one pound (lb) of hydrocarbons. A total of approximately 414 lbs of hydrocarbons have been recovered at the site from July 1993 to January 31, 1996. Hydrocarbon removal calculations are based on information from Table 1, including FID readings of system influent concentrations, system flow rates, and hours of operation. A sample hydrocarbon recovery calculation is attached. Figure 3 is a graph which shows the total pounds of hydrocarbons recovered versus time.

Vapor Extraction Treatment System Compliance

During the reporting period, the extraction system at the site operated within all applicable permit parameters.

Vapor Extraction Sampling and Analysis

Quarterly vapor extraction samples are collected at the site to document remediation progress and ensure system compliance. Vapor samples were not collected during this reporting period due to the system shut down on January 31, 1996.

Vapor Extraction Treatment System Optimization

The system operated during the first month of the reporting period until it was manually turned off on January 31, 1996 pending site review.

If you require any additional information regarding activities performed at this site, please contact James Bryson at (714) 753-0444.

Sincerely,
GERAGHTY & MILLER, INC.

REGISTERED GEOLOGIST
JAMES P. BRYSON
No. 6109
Exp. 5/31/97
STATE OF CALIFORNIA

James P. Bryson, R.G. No. 6109
Project Manager

Rosemary Sandoval
for Craig Neslage
Project Officer

Attachments: Tables 1-2
Figures 1-3
Historical Data

cc: Gay Norris, RWQCB
Larry Worchell, Real Estate Investment

G:\APROJECT\CHEVRON\O&M\OC0150.015\V4778026.DOC

SUMMARY OF SYSTEM OPERATION
CHEVRON FACILITY NO. 9-4778
12814 Ventura Blvd.
Studio City, CA

TABLE 1:
VENT TO CARBON SYSTEM

			FLOW				INFLUENT									INTERMEDIATE		EFFLUENT								
			"H_2O		CFM				DILUTION % OPEN		OVA PPMV		% LEL													
DATE	TIME	TECH	ARR	DEPT	ARR	DEPT	UNDIL PPMV	CH_4%	ARR	DEPT	ARR	DEPT	ARR	DEPT	LAB PPM	OVA PPM	LAB PPM	OVA PPM	LAB PPM	ENERGY KW HRS/ WEEK	HR MTR	OP HRS	K/O LEVEL (% full)	TPH DEST. (lbs./wk)	UNIT #	REMARKS/ ACTIVITIES
7/11/95	16:00	T.R.	0.02	0.4	2.8	57	48	20.83%	N/A	N/A	3	38	N/A	N/A		9		2		N/A		0				
7/18/95	12:30	T.R.	0.42	0.4	58	57	50	N/A	closed	closed	36	50	N/A	N/A		16		1		N/A		165	N/A	6.38		
7/25/95	11:40	T.R.	0.42	0.42	57	57	50	20.00%	closed	closed	40	40	N/A	N/A		6		0		N/A		167	N/A	6.49		
7/31/95	12:00	T.R.	0.42	0.42	57	57	48	20.83%	closed	closed	38	38	N/A	N/A		4		1		N/A		144	N/A	5.38		
8/8/95	11:30	T.R.	0.42	0.42	57	57	40	20.00%	closed	closed	40	40	N/A	N/A	ND	8	ND	0		N/A	N/A	191	N/A	5.94		
8/15/95	11:05	T.R.	0.42	0.42	57	57	30	25.00%	closed	closed	30	30	N/A	N/A		5		0		N/A	N/A	168	0%	3.90		
8/23/95	15:00	T.R.	0.42	0.42	57	57	28	26.31%	closed	closed	28	28	N/A	N/A		5		0		N/A	N/A	196	0%	4.26		
8/29/95	11:10	T.R.	0.42	0.42	57	57	7	12.50%	closed	closed	7	7	N/A	N/A		3		0		N/A	N/A	140	N/A	0.76		
9/6/95	10:37	T.R.	0.42	0.42	57	57	5	16.66%	closed	closed	5	5	N/A	N/A		1		0		N/A	N/A	191	Empty	0.74		
9/12/95	13:03	T.R.	0.42	0.42	57	57	5	16.66%	closed	closed	5	5	N/A	N/A		0		0		N/A	N/A	146	Empty	0.57		
9/19/95	14:00	T.R.	0.42	0.42	52	52	5	0.00%	closed	closed	5	5	N/A	N/A		0		0		N/A	N/A	169	Empty	0.60		
9/26/95	13:15	T.R.	0.42	0.42	57	57	4	0.00%	closed	closed	4	4	N/A	N/A		1		0		N/A	N/A	167	Empty	0.52		
10/3/95	12:30	T.R.	0.42	0.42	57	57	4	0.00%	closed	closed	4	4	N/A	N/A		0		0		N/A	N/A	167	Empty	0.52		
10/12/95	9:00	T.R.	0.42	0.42	57	57	5	0.00%	closed	closed	5	5	N/A	N/A		1		0		N/A	N/A	212	Empty	0.82		
10/17/95	10:30	T.R.	0.42	0.5	57	65	3	0.00%	closed	closed	0	3	N/A	N/A		0		0		N/A	N/A	122	Empty	0.32		
10/24/95	8:30	T.R.	0.5	0.5	63	63	3	0.00%	closed	closed	3	3	N/A	N/A		0		0		N/A	N/A	166	Empty	0.43		
10/31/95	9:00	T.R.	0.5	0.5	63	63	2	0.00%	closed	closed	2	2	N/A	N/A		0		0		N/A	N/A	169	Empty	0.29		
11/7/95	7:45	T.R.	0.5	0.5	63	63	2	0.00%	closed	closed	2	2	N/A	N/A		0		0		N/A	N/A	167	Empty	0.29		
11/14/95	11:15	T.R.	0.52	0.52	64	64	1	0.00%	closed	closed	1	1	N/A	N/A	ND	0	ND	0	ND	N/A	N/A	172	Empty	0.15		
11/21/95	7:30	T.R.	0.52	0.52	64	64	1	0.00%	closed	closed	1	1	N/A	N/A		0		0		N/A	N/A	164	Empty	0.14		
11/28/95	9:00	T.R.	0.52	0.52	64	64	1	0.00%	closed	closed	1	1	N/A	N/A		0		0		N/A	N/A	170	Empty	0.15		
12/5/95	8:30	T.R.	0.52	0.52	64	64	2	0.00%	closed	closed	2	2	N/A	N/A		0		0		N/A	N/A	167	Empty	0.29		
12/12/95	7:00	T.R.	0.52	0.52	64	64	2	0.00%	closed	closed	2	2	N/A	N/A		0		0		N/A	N/A	167	Empty	0.29		
12/20/95	9:30	T.R.	0.52	0.52	64	64	2	0.00%	closed	closed	2	2	N/A	N/A		0		0		N/A	N/A	195	Empty	0.34		
12/27/95	10:30	T.R.	0.52	0.52	64	64	1	0.00%	closed	closed	1	1	N/A	N/A		0		0		N/A	N/A	169	Empty	0.15		
1/3/96	8:00	T.R.	0.52	0.52	64	64	1	0.00%	closed	closed	1	1	N/A	N/A		0		0		N/A	N/A	166	Empty	0.14		
1/10/96	7:00	T.R.	0.52	0.52	64	64	1	0.00%	closed	closed	1	1	N/A	N/A		0		0		N/A	N/A	167	Empty	0.15		
1/16/96	8:45	T.R.	0.46	0.46	61	61	1	0.00%	closed	closed	1	1	N/A	N/A		0		0		N/A	N/A -	146	Empty	0.12		
1/24/96	6:00	T.R.	0.46	0.46	61	61	1	0.00%	closed	closed	1	1	N/A	N/A		0		0		N/A	N/A	189	Empty	0.16		
1/31/96	9:00	T.R.	0.44	Off	60	Off	1	0.00%	closed	Off	1	Off	N/A	N/A		0		0		N/A	N/A	171	Empty	0.14		System on upon arrival - Turned system off per Chevron

NOTES:
"H_2O = INCHES OF WATER
CFM = CUBIC FEET PER MINUTE
%LEL = PERCENT OF THE LOWER EXPLOSION LIMIT
OVA = ORGANIC VAPOR ANALYZER CALIBRATED TO HEXANE
LAB = ANALYTICAL RESULTS
PPM = PARTS PER MILLION
TPH = TOTAL PETROLEUM HYDROCARBONS
CH_4% = PERCENT METHANE
ND = NOT DETECTED

INDIVIDUAL WELLHEAD DATA
CHEVRON FACILITY NO. 9-4778
12814 Ventura Blvd.
Studio City, CA

TABLE 2:

			V-1					V-2					V-3					V-4				
			VAC "H2O		% OPEN			VAC "H2O		% OPEN			VAC "H2O		% OPEN			VAC "H2O		% OPEN		
DATE	TIME	TECH	ARR	DEPT	ARR	DEPT	PPMV	ARR	DEPT	ARR	DEPT	PPMV	ARR	DEPT	ARR	DEPT	PPMV	ARR	DEPT	ARR	DEPT	PPMV
7/11/95	16:00	T.R.	46	0	100%	closed	N/A	46	30	100%	100%	N/A	0	0	closed	closed	N/A	0	30	closed	100%	N/A
7/18/95	12:30	T.R.	0	0	closed	closed	2	30	0	100%	closed	6	0	0	closed	closed	6	30	0	100%	closed	4
7/25/95	11:40	T.R.	0	0	closed	closed	2	0	0	closed	closed	6	0	0	closed	closed	6	0	0	closed	closed	5
7/31/95	12:00	T.R.	0	0	closed	closed	2	0	0	closed	closed	6	0	0	closed	closed	6	0	0	closed	closed	5
8/8/95	11:30	T.R.	0	0	closed	closed	2	0	0	closed	closed	5	0	0	closed	closed	5	0	0	closed	closed	5
8/15/95	11:05	T.R.	0	0	closed	closed	2	0	0	closed	closed	5	0	0	closed	closed	5	0	0	closed	closed	5
8/23/95	15:00	T.R.	0	0	closed	closed	2	0	0	closed	closed	5	0	0	closed	closed	5	0	0	closed	closed	5
8/29/95	11:10	T.R.																				
9/12/95	10:37	T.R.																				
9/19/95	13:03	T.R.	0	0	closed	closed	2	0	0	closed	closed	5	0	0	closed	closed	5	0	0	closed	closed	4
9/26/95	14:00	T.R.																				
10/3/95	13:15	T.R.	0	0	closed	closed	2	0	0	closed	closed	4	0	0	closed	closed	5	0	0	closed	closed	4
10/12/95	12:30	T.R.																				
10/17/95	9:00	T.R.	0	10	closed	100%	2	0	10	closed	100%	2	0	10	closed	100%	3	0	10	closed	100%	1
10/24/95	10:30	T.R.																				
10/31/95	8:30	T.R.	10	10	100%	100%	2	10	10	100%	100%	2	10	10	100%	100%	2	10	10	100%	100%	1
11/7/95	9:00	T.R.																				
11/14/95	7:45	T.R.	10	10	100%	100%	2	10	10	100%	100%	2	10	10	100%	100%	2	10	10	100%	100%	0
11/21/95	11:15	T.R.																				
11/28/95	7:30	T.R.	10	10	100%	100%	2	10	10	100%	100%	1	10	10	100%	100%	2	10	10	100%	100%	2
12/5/95	9:00	T.R.																				
12/12/95	8:30	T.R.	10	10	100%	100%	1	10	10	100%	100%	1	10	10	100%	100%	2	10	10	100%	100%	2
12/20/95	7:00	T.R.																				
12/27/95	9:30	T.R.	10	10	100%	100%	1	10	10	100%	100%	1	10	10	100%	100%	1	10	10	100%	100%	1
1/3/96	8:00	T.R.																				
1/10/96	7:00	T.R.	10	10	100%	100%	1	10	10	100%	100%	1	10	10	100%	100%	0	10	10	100%	100%	1
1/16/96	8:45	T.R.																				
1/24/96	6:00	T.R.	10	10	100%	100%	1	10	10	100%	100%	1	10	10	100%	100%	0	10	10	100%	100%	1
1/31/96	9:00	T.R.																				

INDIVIDUAL WELLHEAD DATA
CHEVRON FACILITY NO. 9-4778
12814 Ventura Blvd.
Studio City, CA

TABLE 2:

			V-5					V-6					RW-1						
			VAC "H2O		% OPEN			VAC "H2O		% OPEN			VAC "H2O		% OPEN				
DATE	TIME	TECH	ARR	DEPT	ARR	DEPT	PPMV	ARR	DEPT	ARR	DEPT	PPMV	ARR	DEPT	ARR	DEPT	PPMV	UNIT #	REMARKS/ ACTIVITIES
7/11/95	16:00	T.R.	0	30	closed	100%	N/A	46	0	100%	closed	N/A	0	0	closed	closed	N/A		
7/18/95	12:30	T.R.	30	0	100%	closed	5	0	24	closed	100%	8	0	24	closed	100%	40		
7/25/95	11:40	T.R.	0	0	closed	closed	5	24	24	100%	100%	8	24	24	100%	100%	40		
7/31/95	12:00	T.R.	0	0	closed	closed	5	24	24	100%	100%	8	24	24	100%	100%	39		
8/8/95	11:30	T.R.	0	0	closed	closed	5	22	22	100%	100%	10	22	22	100%	100%	25		
8/15/95	11:05	T.R.	0	0	closed	closed	4	20	20	100%	100%	10	20	20	100%	100%	20		
8/23/95	15:00	T.R.	0	0	closed	closed	4	20	20	100%	100%	15	20	20	100%	100%	20		
8/29/95	11:10	T.R.																	Did not collect data
9/12/95	10:37	T.R.																	Did not collect data
9/19/95	13:03	T.R.	0	0	closed	closed	4	20	20	100%	100%	6	20	20	100%	100%	10		
9/26/95	14:00	T.R.																	Did not collect data
10/3/95	13:15	T.R.	0	0	closed	closed	5	18	18	100%	100%	5	18	18	100%	100%	8		
10/12/95	12:30	T.R.																	Did not collect data
10/17/95	9:00	T.R.	0	10	closed	100%	2	18	10	100%	100%	1	18	10	100%	100%	3		
10/24/95	10:30	T.R.																	Did not collect data
10/31/95	8:30	T.R.	10	10	100%	100%	2	10	10	100%	100%	0	10	10	100%	100%	3		
11/7/95	9:00	T.R.																	Did not collect data
11/14/95	7:45	T.R.	10	10	100%	100%	2	10	10	100%	100%	0	10	10	100%	100%	2		
11/21/95	11:15	T.R.																	Did not collect data
11/28/95	7:30	T.R.	10	10	100%	100%	2	10	10	100%	100%	0	10	10	100%	100%	2		
12/5/95	9:00	T.R.																	Did not collect data
12/12/95	8:30	T.R.	10	10	100%	100%	1	10	10	100%	100%	0	10	10	100%	100%	2		
12/20/95	7:00	T.R.																	Did not collect data
12/27/95	9:30	T.R.	10	10	100%	100%	0	10	10	100%	100%	0	10	10	100%	100%	2		
1/3/96	8:00	T.R.																	Did not collect data
1/10/96	7:00	T.R.	10	10	100%	100%	0	10	10	100%	100%	0	10	10	100%	100%	2		
1/16/96	8:45	T.R.																	Did not collect data
1/24/96	6:00	T.R.	10	10	100%	100%	0	10	10	100%	100%	0	10	10	100%	100%	1		
1/31/96	9:00	T.R.																	Did not collect data

Example Hydrocarbon Recovery Calculation

$$\frac{\text{PPM(v) TPHg}}{1{,}000{,}000} \times \frac{86\text{ lbs}}{\text{lb - mol}} \times \frac{1\text{ lb - mol}}{379\text{ft}^3} \times \frac{\text{ft}^3}{\text{min.}} \times \frac{60\text{ min}}{\text{hour}} = \textit{lbs per hour extracted}$$

Where:

PPM(v) TPHg = The influent concentration at the remediation equipment

$\frac{\text{ft}^3}{\text{min.}}$ = System flow rate

PPM(v) = Parts per million by volume

TPHg = Total petroleum hydrocarbons as gasoline

Multiplication of the *lbs per hour extracted* by the hours of operation provides the total pounds extracted for any given number of hours.

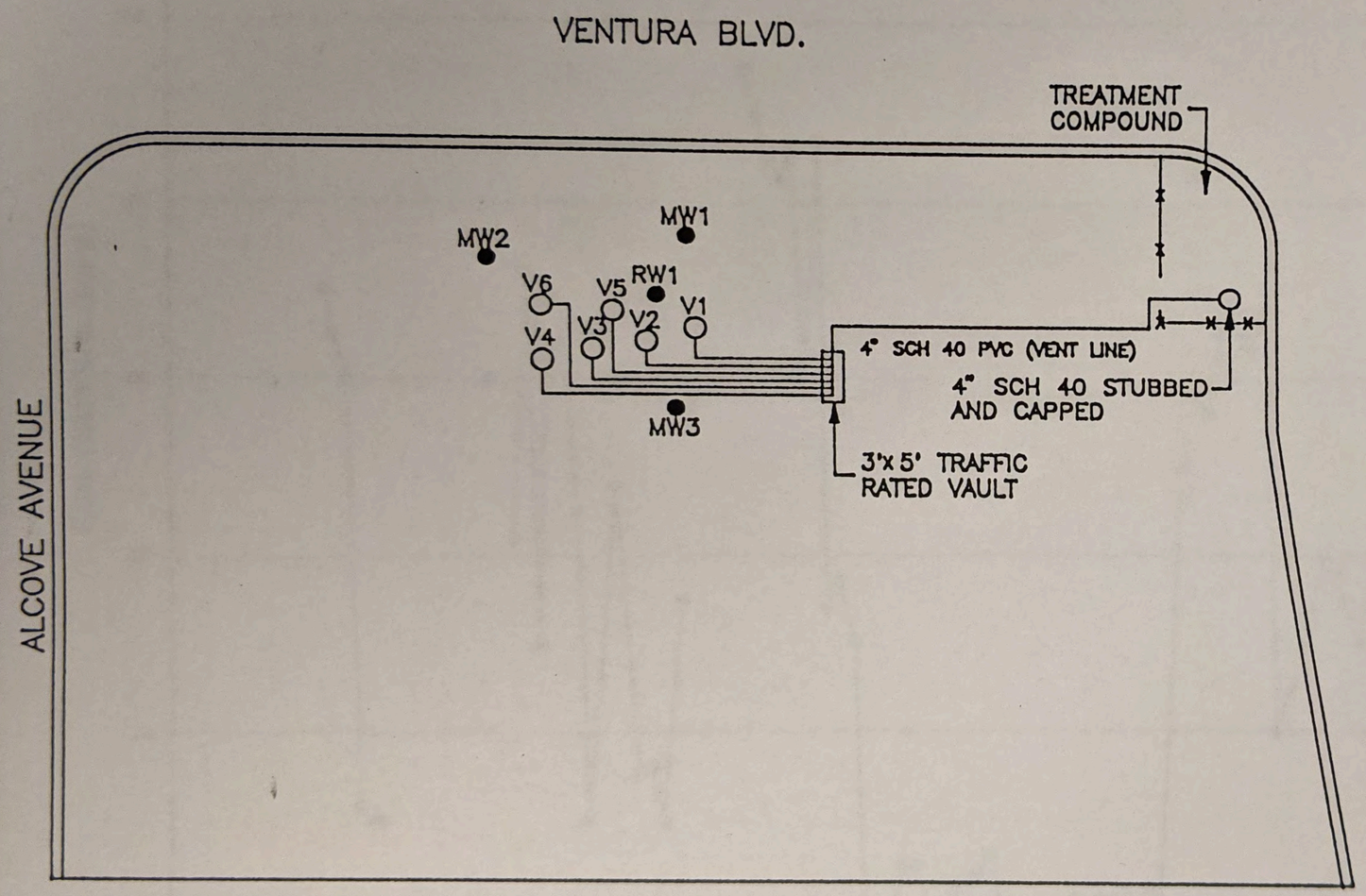

LEGEND

N

0 30'

APPROX. SCALE

● MONITORING WELLS

○ VAPOR WELLS

NOT A SURVEYED MAP

SITE: CHEVRON S.S. # 4778	JOB # 214 175-3987-01
SITE LOC.: 12814 VENTURA BLVD., STUDIO CITY, CA.	
MAP TYPE: PIPING LAYOUT FOR SOIL VENT SYSTEM	

DRAWN BY	DATE	APPROVED BY	DATE
Christopher Smith	2/5/90		

REV	REVISION	DATE	BY
A			

FIGURE 1

GROUNDWATER

Figure 2 - Chevron Station No. 9-4778
Influent TPH Concentrations

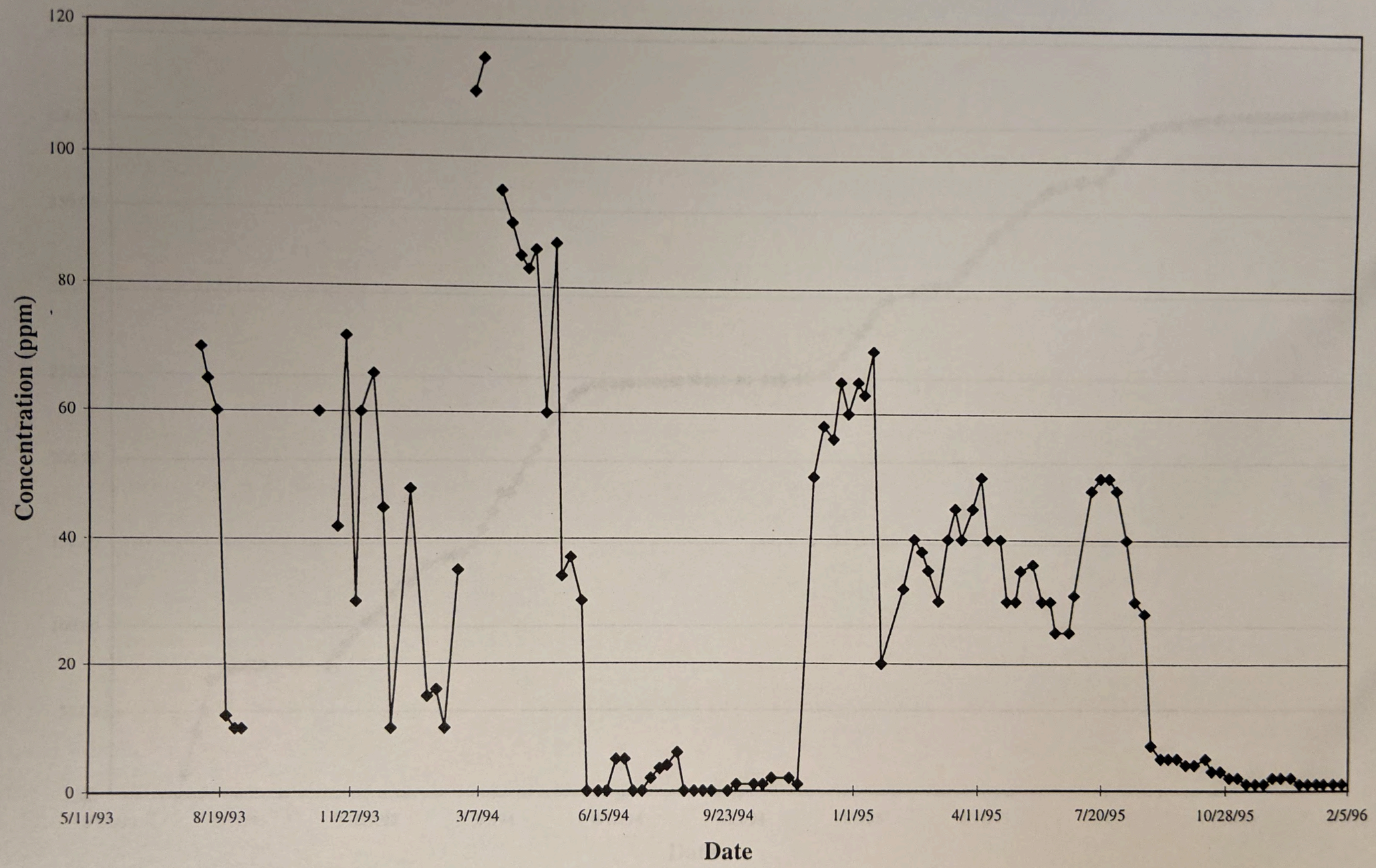

Figure 3 - Chevron Station No. 9-4778
Cumulative TPH Recovery Curve

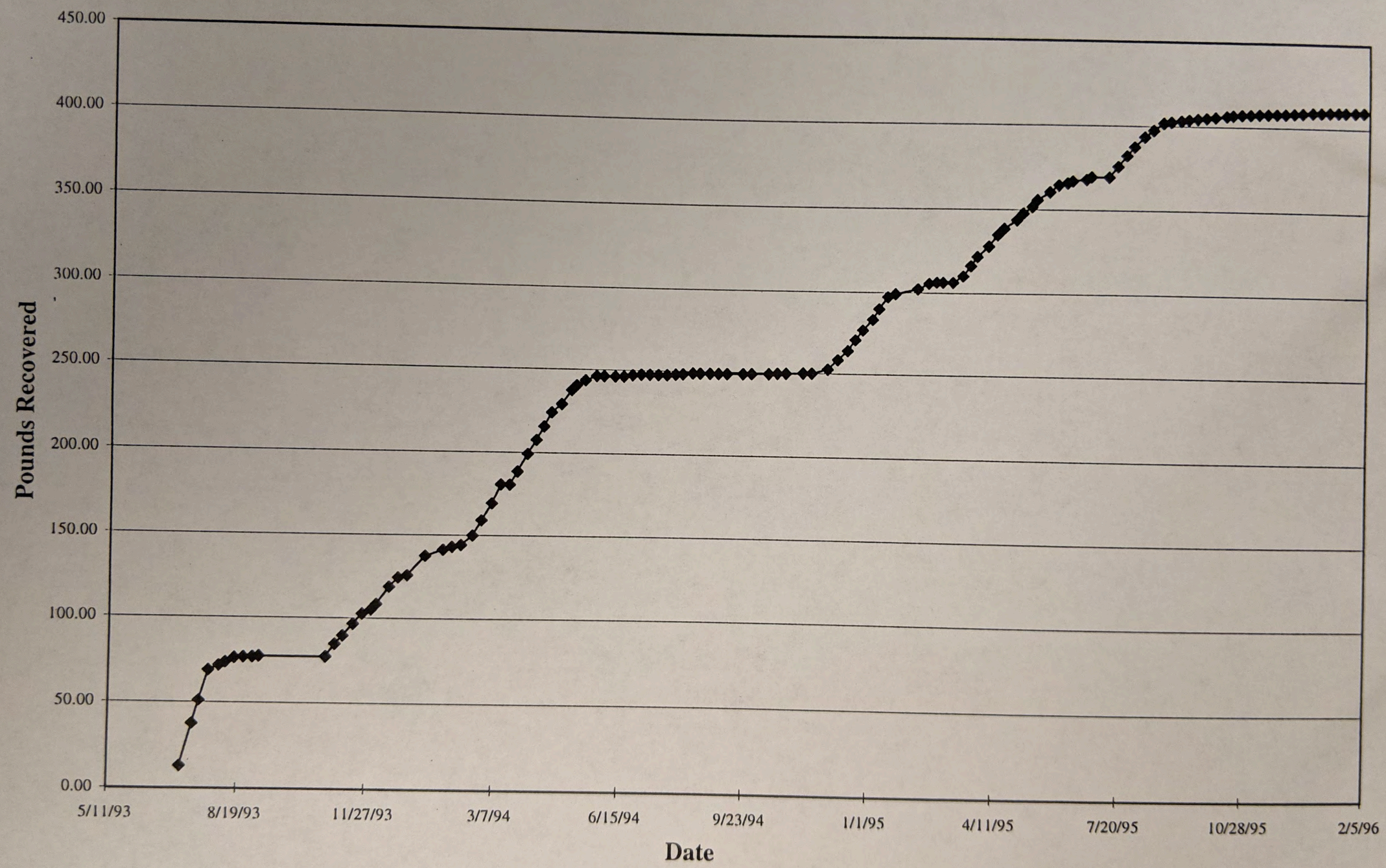

TABLE 1
VAPOR EXTRACTION SYSTEM
OPERATION SUMMARY

Chevron Service Station No. 9-4778
12814 Ventura Boulevard, Studio City

Date	Undil. ppm(v)	Inf ppm(v)	Int ppm(v)	Eff ppm(v)	Cfm	Pre Fltr1 In. H20	Post Fltr1 In. H20	Dilut. %	Hrs	Equip-ment	Arrival/ Depart	UtilMeter	Comments
7/6/93		65	2	9	120	39		0%	120	carbon	ON/ON		
7/15/93		70	4	9	120	38	2	20%	216		ON/ON	21,438	
7/20/93		70	5	9	120	37		10%	120		ON/ON	22,056	
7/27/93		65	6	8	120	37		10%	168		ON/ON	22,812	
8/4/93	70	70	8	10	17	38		0%	168		ON/ON	23,356	
8/9/93	65	65	9	10	19	37		0%	120		ON/ON	23,891	
8/16/93	60	60	9	11	19	36		0%	168		ON/ON	24,803	
8/23/93	12	12	0	20	15	52		0%	168		ON/ON		
8/30/93	10	10	0	10	10	52		0%	168		ON/ON		
9/4/93	10	10	15	25	19	56		5%	168		ON/OFF		Shut off due to blockage.
10/26/93		110	40	18	55	40		50%	0		OFF/ON		
11/2/93	60	60	42	16	62	30		10%	144		ON/ON		
11/8/93		40	22	8	63	22		5%	144		ON/ON		
11/16/93	42	42	30	14	63	30		0%	192		OFF/ON		
11/23/93	72	72	56	30	37	48		0%	168		ON/ON		
11/30/93	30	30	28	22	34	48		0%	168		ON/ON		
12/4/93	60	60	50	8	44			0%	96		ON/ON		
12/14/93	66	66	48	26	48	45		0%	240		ON/ON		
12/21/93	45	45	33	6	54	45		0%	168		ON/ON		
12/28/93	10	10		0	55	42		0%	168		ON/ON		
1/11/94	48	48	52	2	58	42		0%	312		ON/ON		
1/25/94	15	15	2	0	55	39		0%	336		OFF/ON		Down due to earthquake.
2/1/94	16	16	14	1	55	36		0%	144		ON/ON		
2/8/94	10	10	2	0	54	40		0%	168		ON/ON		
2/17/94	35	35	10	1	55	38		0%	216		ON/ON		
2/24/94		90	35	4	45	45		0%	168		ON/ON		
3/4/94	110	100	20	3	45	45		0%	168		ON/ON		
3/11/94	115	110	65	15	45	45		0%	168		ON/ON		
3/18/94		100			45						OFF/OFF		
3/24/94	95	92	36	11	44	45		0%	144		ON/ON		
4/1/94	90	87	37	11	45	45		0%	196		ON/ON		
4/8/94	85	81	39	13	45	45	0	0%	168		ON/ON		Dilution valve closed.
4/14/94	83	77	35	10	46	45		0%	168		ON/ON		
4/20/94	86	80	40	11	46	45		0%	168		ON/ON		Dilution valve closed.
4/28/94	60	50	10	1	44		45	0%	168		ON/ON		Dilution valve closed.
5/6/94	87	81	41	13	46		45	0%	168		ON/ON		
5/10/94	34	32	14	3	40		45	0%	168		ON/ON		Quarterly samples taken.

TABLE 1
VAPOR EXTRACTION SYSTEM
OPERATION SUMMARY

Chevron Service Station No. 9-4778
12814 Ventura Boulevard, Studio City

Date	Undil. ppm(v)	Inf ppm(v)	Int ppm(v)	Eff ppm(v)	Cfm	Pre Fltr1 In. H20	Post Fltr1 In. H20	Dilut. %	Hrs	Equip-ment	Arrival/ Depart	UtilMeter	Comments
5/17/94	37	34	16	17	40		45	0%	168		ON/ON		
5/26/94	30	28	12	5	40		45	0%	168		ON/ON		
6/1/94	0	0	0	0	43		45	0%	168		ON/ON		
6/10/94	0	0	0	0	41		45	0%	168		ON/ON		
6/17/94	0	0	0	0	41		45	0%	168		ON/ON		
6/24/94	5	10	0	8	40		45		168		ON/ON		
7/1/94	5	5	0	5	46				168		ON/ON		
7/8/94	0	0	0	0	42		46	0%	168		ON/ON		
7/15/94	0	0	0	0	42		46	0%	168		ON/ON		
7/22/94	2	2	0	0			45		168		ON/ON		
7/29/94	4	4	0	0	42		45	0%	168		ON/ON		
8/4/94	4	4	0	0	42		45	0%	168		ON/ON		
8/12/94	6	6	0	0	42		46	0%	168		ON/ON		
8/18/94	0	0	0	0	42		46	0%	168		ON/ON		
8/26/94	0	0	0	0	42		46	0%	168		ON/ON		
9/2/94	0	0	0	0	42		46	0%	168		ON/ON		
9/9/94	0	0	0	0	42		46	0%	168		ON/ON		
9/22/94	0	1	0	2	44		47	0%	168		ON/ON		
9/29/94	1	2	1	2	44		48	0%	168		ON/ON		
10/13/94	1	2	1	2	44		48	0%	168		ON/ON		
10/20/94	1	2	1	2	44		48	0%	168		ON/ON		
10/27/94	2	2	1	2	44		50	0%	168		ON/ON		
11/10/94	2	2	1	2	44		48	0%	168		ON/ON		Quarterly INF sample.
11/17/94	1	2	1	2	4		48	0%	168		ON/OFF		Turned unit off for permit req.
11/30/94	50	50	1	0	44		46	0%	84		OFF/ON		
12/08/94	58	58	8	0	44		46	0%	168		ON/ON		
12/16/94	56	56	5	1	44		46	0%	168		ON/ON		
12/22/94	65	65	5	1	44		45	0%	168		ON/ON		
12/28/94	60	60	5	2	44		45	0%	168		ON/ON		
01/05/95	65	65	6	3	45		45	0%	168		ON/ON		
01/10/95	63	63	6	1	45		45	0%	168		ON/ON		
01/17/95	70	70	4	2	46		44	0%	168		ON/ON		
01/23/95	20	20	10	0	42		45	0%	168		ON/ON		System running fine.
02/10/95	32	32	12	1	44		45	0%	168		ON/ON		
02/19/95	40	36	27	10	40		45	0%	168		ON/ON		Everything is running fine.
02/25/95	38	35	27	8	10		45	0%	168		ON/ON		System was operational upon arrival.
03/02/95	35	35	4	2		43		0%	168		ON/ON		

TABLE 1
VAPOR EXTRACTION SYSTEM
OPERATION SUMMARY

Chevron Service Station No. 9-4778
12814 Ventura Boulevard, Studio City

Date	Undil. ppm(v)	Inf ppm(v)	Int ppm(v)	Eff ppm(v)	Cfm	Pre Fltr1 In. H20	Post Fltr1 In. H20	Dilut. %	Hrs	Equip-ment	Arrival/ Depart	UtilMeter	Comments
03/10/95	30	30	2	1		43		0%	168		ON/ON		System operational on arrival.
03/18/95	40	40	4	1	43	43		0%	168		ON/ON		System running OK. Opened vault to check vacuum & which wells were open. Recorded vacuum and open wells. Closed vault.
03/24/95	45	45	3	0	60	40		0%	168		ON/ON		
03/29/95	40	40	3	0	60	40		0%	168		ON/ON		
04/07/95	45	45	3	1	60	40		0%	168		ON/ON		System was running great. Opened the vault. Didn't have an extension cord long enough to reach the vault to run the pump. Checked vacuum on wellheads. Closed vault.
04/14/95	50	50	5	2	60	40		0%	168		ON/ON		Arrived on site at 6:30 p.m. System was running fine. Opened vault. Took individual well readings. Checked vacuum, closed the vault, took air samples, took sensidyne readings, calculated destruction OK. Everything in compliance with permit.
04/19/95	40	40	7	1	40			0%	168		ON/ON		Arrived on site at 8:00 a.m. System was running great.
04/29/95	40	40	10	2	57	40		0%	168		ON/ON		System was running fine. Opened vault, took vacuum readings, closed vault, calculated destruction OK.
05/04/95	30	30	6	2	57	40		0%	168		ON/ON		Sampled.
05/11/95	30	30	6	2	57	40		0%	168		ON/ON		
05/15/95	35	30	0	0	57	39		0%	168		ON/ON		get wellhead readings week of 5/22
05/25/95	36	30			70		39	0%	168		ON/ON		run 2 weeks with all wells & pull individuals again, pull off 2 hottest
06/01/95	30	30	1	0	57	40		0%	168		ON/ON		
06/08/95	30	30			20	55		0%	168		ON/ON		sampled 5/26/95 per Y.M. Tuan
06/12/95	25	25			20	55		0%	168		ON/ON		
06/23/95	25	25			20	55		0%	168		ON/ON		
06/27/95	31	30			20		39	0%	168		ON/ON		

ENVIRONMENTAL WaynePerry INCORPORATED SPECIALISTS

Since 1968

WAYNE PERRY, INC.

Environmental Remediation, Construction and Consulting

UST UNIT
RECEIVED
CASE # 916040407
DATE 9/18/96
STAFF GH

RECEIVED
96 SEP 17 PM 1:12
STATE WATER RESOURCES CONTROL BOARD
QUALITY CONTROL BOARD
LOS ANGELES REGION

September 11, 1996

Mr. Dave Deaner
California Regional Water Quality Control Board
Los Angeles Region
101 Centre Plaza Drive
Monterey Park, California 91754-2156

SUBJECT: **TRANSMITTAL OF WELL DESTRUCTION REPORT**
FORMER CHEVRON U.S.A. PRODUCTS STATION NO. 9-4778
12814 VENTURA BOULEVARD
STUDIO CITY, CALIFORNIA
ID NO. 916040407

Dear Mr. Deaner:

On behalf of Mr. John Fuller of Chevron U.S.A. Products Company, Wayne Perry, Inc. (WPI) is pleased to submit the attached report documenting well destruction at the subject site.

The six groundwater monitoring and six vapor extraction wells at the site were abandoned as required by the California Regional Water Quality Control Board, Los Angeles Region. Based on the successful completion of well abandonment, WPI has fulfilled the requirements outlined for site closure and respectfully requests that a final site closure letter be issued.

If you have any questions or comments regarding this matter, please call Eugene Francisco at (714)826-0352.

Sincerely,
WAYNE PERRY, INC.

Eugene Francisco

Eugene G. Francisco
Environmental Scientist

Attachment

8281 Commonwealth Ave. Buena Park, California 90621 Phone (714) 826-0352 (800) 883-0352 Fax (714) 523-7880

Since 1968
WAYNE PERRY, INC.
Environmental Remediation, Construction and Consulting

September 11, 1996

UST UNIT
RECEIVED
CASE # 916040407
DATE 9/18/96
STAFF GN

RECEIVED
96 SEP 17 PM 1:12
CALIFORNIA REGIONAL WATER
QUALITY CONTROL BOARD
LOS ANGELES REGION

Mr. Dave Deaner
California Regional Water Quality Control Board
Los Angeles Region
101 Centre Plaza Drive
Monterey Park, California 91754-2156

SUBJECT: **WELL DESTRUCTION REPORT**
FORMER CHEVRON U.S.A. PRODUCTS STATION NO. 9-4778
12814 VENTURA BOULEVARD
STUDIO CITY, CALIFORNIA
ID NO. 916040407

Dear Mr. Deaner:

In response to your letter entitled ***Underground Storage Tank Case Closure***, dated July 22, 1996, Wayne Perry, Inc. (WPI) is pleased to submit the following report documenting well destruction at the subject site. The site, former Chevron U.S.A. Products Company (Chevron) service station 9-4778, is located at 12814 Ventura Boulevard, Studio City, California (Figure 1). The site is currently a retail/office building with an underground parking structure.

WPI was retained by Chevron to properly destroy groundwater monitoring wells RW-1, MW-1 through MW-5 and vapor extraction wells V-1 through V-6 at the subject site. Vapor Wells V-1 through V-6 were approximately 20 feet deep and Well R-1 was approximately 23 feet deep. Monitoring Wells MW-1 through MW-5 were 30, 21, 25, 38 and 38 feet deep, respectively. Groundwater is at approximately 20 feet below ground surface.

8281 Commonwealth Ave. Buena Park, California 90621 Phone (714) 826-0352 (800) 883-0352 Fax (714) 523-7880

On August 26 and 27 of 1996, twelve wells were destroyed in accordance with the Department of Water Resources, California Water Well Standards, Part III, Destruction of Monitoring Wells. Abandoned well locations are shown in Figure 2.

Monitoring wells MW-4 and MW-5 were destroyed by overdrilling to the total depth to remove well filter pack and seal material. Overdrilling was accomplished using a 10-inch interior diameter hollow-stem auger. After overdrilling, the PVC well casing was removed. The boreholes were sealed with bentonite grout placed via tremie pipe into the boreholes from total depth to approximately one foot below ground surface. Concrete was then used to backfill to match the existing surface of the parking lot.

As a result of height constraints, different methods of well abandonment were discussed between WPI and Mr. Al Bragg of the Los Angeles County, Department of Health Services. Following approval by Mr. Bragg, in-place pressure grouting was used to destroy Monitoring Wells RW-1, MW-1 through MW-3 and Vapor Extraction Wells V-1 through V-6. The wells were capped with concrete to match the existing surface. The twelve wells were destroyed under the permit obtained from Los Angeles County, Department of Health Services. A copy of the well destruction permit is presented in the Appendix.

Additionally, two underground vaults were abandoned in place using washed concrete sand and concrete slurry. Poles and bumper poles from two chain link enclosures were cut off below grade and backfilled with concrete from total depth to the surface grade. Electrical conduits along with exhaust and gas lines were also removed during abandonment activities.

All wells were destroyed as required by the California Regional Water Quality Control Board, Los Angeles Region. Based on the successful completion of well destruction, WPI has fulfilled all requirements outlined for site closure.

If you have any questions or comments regarding this matter, please call Eugene Francisco at (714)826-0352.

Sincerely,
WAYNE PERRY, INC.

Eugene Francisco

Eugene G. Francisco
Environmental Scientist

David M. Henry

David M. Henry
California Registered Geologist No. 4085

Attachments

cc: Mr. John Fuller, Chevron

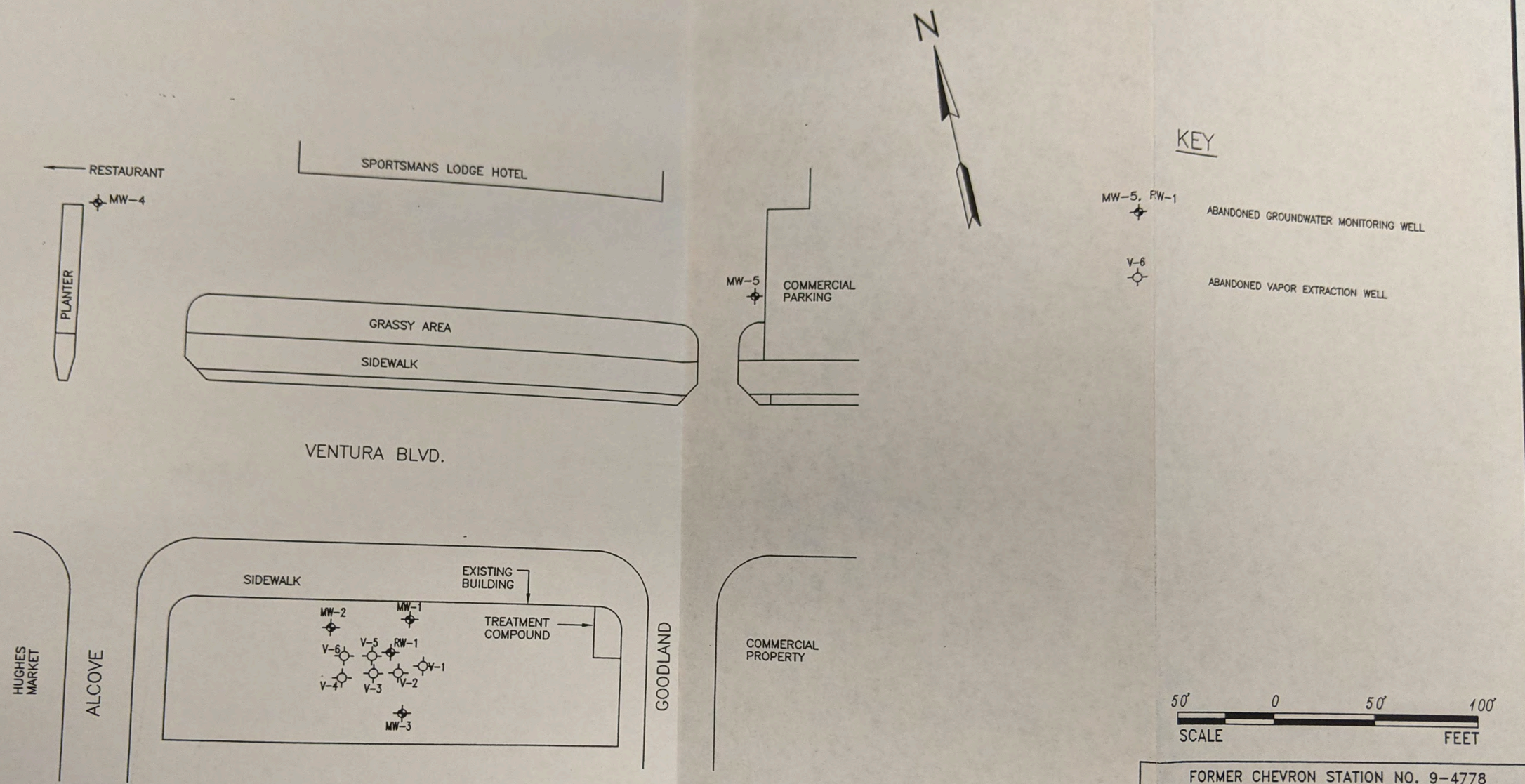

FORMER CHEVRON STATION NO. 9-4778
12814 VENTURA BLVD.
STUDIO CITY, CA

PLOT PLAN

Wayne Perry Environmental Specialists	DWG. NO. 17600001	CHKD. BY
	PROJ. NO. 96.176	DRAWN BY PROVANCE
	FIG. NO. 2	DATE 9/3/96

PREPARED FOR: ALLISON FONG
CHEVRON U.S.A., INC.
1300 S. BEACH BLVD.
LA HABRA, CALIFORNIA 90631

MAR -6 PM 1:28
CALIFORNIA REGIONAL WATER
QUALITY CONTROL BOARD
LOS ANGELES REGION

JW
3/16

REMEDIAL ACTION PLAN
FORMER CHEVRON SERVICE STATION #4778
12814 VENTURA BOULEVARD
STUDIO CITY, CALIFORNIA

FEBRUARY 16, 1990

PREPARED BY: GROUNDWATER TECHNOLOGY, INC.
20000/200 MARINER AVENUE
TORRANCE, CALIFORNIA 90503

TIMOTHY GARVEY
HYDROGEOLOGIST

PAUL PARMENTIER
REGISTERED GEOLOGIST
NO. 3915

ANNABELLE TROIN
MECHANICAL ENGINEER

214-175-3987-01
3987-R3.AT/#1

GROUNDWATER
TECHNOLOGY, INC.

INTRODUCTION

The purpose of this Remedial Action Plan (RAP), based upon the evaluation of information from the Site Assessment (SA) and Remedial Investigation and Feasibility Study (RIFS), is to recommend a remedial action alternative for soils at former Chevron Service Station #4778, 12814 Ventura Boulevard, Studio City, California (Figure 1). This former Chevron service station is located in a mixed-zone area of Studio City, California, and is surrounded by both commercial facilities and residential housing.

Results of the Site Assessment indicate the presence of hydrocarbons in subsurface soils and groundwater beneath the site, north of the former underground gasoline storage tanks. The information presented in this RAP will outline a plan to remediate hydrocarbon-containing soils, and also propose an implementation schedule for remediation. A separate RAP addressing groundwater will be presented at a later date.

All action taken to remediate soils will be performed with the approval of the controlling agencies. These agencies are the South Coast Air Quality Management District (SCAQMD), Los Angeles Regional Water Quality Control Board (RWQCB), and State of California Department of Health Services (DOHS). All permits required to perform tasks relating to site remediation have been or will be obtained prior to undertaking the remedial actions.

SITE DESCRIPTION

Site History

Former Chevron Service Station #4778 is located at 12814 Ventura Boulevard, Studio City, California, on the southeast corner of the intersection of Ventura Boulevard and Alcove Avenue. The construction of a new retail/office facility has begun on this site. Properties surrounding the site include retail shopping centers and residential housing. Materials handled by the former service station were products typical of gasoline service stations such as: regular, leaded and unleaded gasoline, motor oil, anti-freeze, grease lubricants, and waste oil. The gasoline was stored in underground storage tanks on site. These products were pumped from the tanks through underground product piping to dispensers located at pump islands on the station. The waste oil was also stored in an underground tank.

Geology

Regionally, the site is located in the eastern part of the San Fernando Valley. The San Fernando Valley is bounded on the north by the San Gabriel Verdugo Mountains, and on the west by the Santa Susana Mountains and the Simi Hills. Alluvial sediments in the San Fernando Valley were eroded from the surrounding mountains.

Sediments beneath the site consist of fine clayey sands interbedded with gravelly sands. The majority of the sediments encountered consist of fine clayey sands. A much finer sedimentary layer is found between 15 and 25 feet. This fine grained layer consists predominantly of silty clay with shale fragments.

Hydrogeology

The site is located in the San Fernando Groundwater Basin. The Los Angeles River is the dominant drainage system in the San Fernando Basin. The site is located approximately 700 feet south of the Los Angeles River, and approximately 1.5 miles west of the intersection of the Tujunga Wash and the Los Angeles River. In October 1987, state well #3784A, located 1.10 miles northwest of the site, measured depth to water at 41.3 feet. During a previous site assessment by Groundwater Technology, a perched aquifer was encountered during drilling activities at a depth of approximately 25 feet. This aquifer was encountered at approximately 16 feet below the new ground surface (within the subterranean garage), which had been excavated.

SUMMARY OF SITE ASSESSMENT AND REMEDIAL INVESTIGATION

Underground Storage Tank Removal Investigation

In February 1988, Groundwater Technology supervised the removal of five underground fuel storage tanks at the referenced site. The Tank Pit Assessment Report (Appendix A) documents tank removal operations conducted February 19, 1988. The investigation included an assessment to determine the absence or presence of hydrocarbons in the soil beneath the tanks, and an evaluation of the structural integrity of the storage tanks.

Following tank removal, 12 soil samples were collected. In addition, two samples were obtained from the fill piles surrounding the gasoline storage tank pit, and one sample from the fill pile surrounding the waste oil tank pit. The exact sample locations are depicted in Figure 2. All soil samples were sent to a state-certified laboratory for analysis (EPA Method 418.1).

The laboratory analysis of soil samples from the tank pits and fill piles indicated TPH concentrations ranging from <1 ppm to 98 ppm. No concentrations of organic lead were detected in the samples analyzed. Results of the soil analysis are provided in Appendix A of the above referenced report.

Geological Investigation

In November 1988, Chevron U.S.A. contracted Groundwater Technology to perform an additional subsurface site assessment. During the development of the property, the presence of hydrocarbons in the soil was discovered in an area away from the recently removed underground storage tanks. The purpose of the additional site assessment was to determine the lateral extent of the hydrocarbons for future soil excavation by the developer in preparation for an underground parking area. To complete the subsurface investigation, six borings were drilled to a depth of 28 feet below grade (See Figure 3). The six borings were drilled with a hollow stem auger rig. Soil samples were obtained using a split spoon sampler, and transported to a state-certified laboratory. Details of the investigation are outlined in "Report Site Assessment for Hydrocarbon Contamination, Chevron Service Station #4778," February 15, 1989 (Appendix B). Analytical results indicated that the soils beneath the site contained up to 3,900 ppm TPH concentration to a depth of 20 feet below grade, as measured by EPA Method 8015. Table 1 and 2 of the referenced report summarizes the analytical results from the samples collected. The site assessment also determined that hydrocarbon concentrations extended to groundwater, found at a depth of approximately 25 feet.

Hydrogeological and Geological Investigation

In May 1989, Chevron U.S.A. contracted Groundwater Technology to further assess the subsurface at the subject site. The purpose of the site assessment was to gain additional analytical information to aid in the design of soil and groundwater remediation systems and to initiate partial construction of those systems to be installed at the site. At that time excavation of the entire site to a depth of approximately 10 feet below street level had occurred, and construction of a new retail/office facility had begun.

Six vapor wells, three groundwater monitoring wells, and one groundwater recovery well were drilled and constructed at the subject site. Details of the installation are outlined in the "Site Assessment Report, Chevron Service Station #4778," July 31, 1989 (Appendix C).

The six vapor wells were constructed of 3-inch screened and blank PVC casing to a depth of one-foot below the soil/groundwater interface of the perched aquifer. The well heads were left capped and buried in sand to allow future access for the treatment system installation.

Recovery well RW-1 was constructed to a depth of 25 feet. The perched aquifer was first encountered at 16.5 feet (from street level). A bed of gravelly clay is found at a depth of 25 feet (from street level), which corresponds with the bottom of the perched aquifer. Monitoring well MW-1 was constructed to a depth of 30 feet. Monitoring wells MW-2 and MW-3 were constructed to a depth of 25 feet. Figure 4 is a site plan location for the vapor wells, monitoring wells, and recovery well.

Analytical results of the soil samples taken during the drilling of the vapor wells indicated TPH concentrations ranging from 230 ppm to 2,900 ppm at depths between 10 to 16 feet below grade. Analytical results of the groundwater samples from the groundwater monitoring wells and recovery well indicated TPH concentrations ranging from <10 ppb to 34,000 ppb and benzene concentrations ranging from <0.3 ppb to 990 ppb.

Initial Construction Activities

After meeting Mr. Joshua Workman, RWQCB, on March 7, 1989, approval was granted to Chevron to install the soil treatment system, and to partially install a groundwater treatment system if it was determined to be necessary in the future.

Each vapor well, monitoring well, and recovery well was constructed so the well head was at a depth three feet below the ground surface of the site. The piping runs for the vapor system were plumbed to the northeastern area of the site where they were stubbed and capped at the surface pending installation of a soil vent system. The piping run from the recovery well was plumbed to the northwestern area of the site where it was stubbed and capped at the surface for future installation of a groundwater treatment system.

Vapor Extraction Pilot Test

On July 7, 1989, a pilot soil vent test was performed at the site as part of the remedial investigation.

Each of the six soil vent wells (V1-V6), plus RW-1, was evacuated individually using a Rotron 454 regenerative blower. The vacuum was maintained for 20 minutes. Off-setting

well vacuums were recorded using magnehelic gauges accurate to 1/2 inch of water. Each well was allowed to re-establish to atmospheric pressure before venting the next well.

Although vacuum flow rates were low (<30 cubic feet per minute), soils at this site proved sufficiently conductive to measure pressure drawdown greater than 1/2 inch of water in offsetting wells. A theoretical value of radius of influence was estimated at 21 feet using the extrapolation method as seen in Figure 5.

On October 18, 1989, soil vapor samples from V2, V3, and V6 were collected into tedlar bags from a sampling port in the line between the blower and carbon canister. These samples were taken to estimate the hydrocarbon concentration in air as influent into the proposed soil vent system. The samples were labeled, and following Chain-of-Custody procedures, transported to state-certified GTEL Environmental Laboratories (GTEL), Torrance, California, for analysis of TPH and BTEX (EPA Methods 8015/8020). From the vapor samples, TPH concentrations ranged from 5,555 ppm (v) to 21,481 ppm (v). The results of the vapor extraction pilot test are presented in Appendix D.

SUMMARY OF FEASIBILITY STUDY

A Feasibility Study (FS) was conducted to identify, evaluate, and select a remedial action alternative for the former Chevron Service Station #4778 site. Alternative remedial technologies were screened based on their effectiveness, implementability, and cost. The FS also identified specific interim measures which could be implemented in a short timeframe to mitigate the possibility of vapor migration.

The FS focused on soil remediation at the site. A separate study concerning possible groundwater treatment technologies will be conducted as a separate FS phase subsequent to additional delineation of hydrocarbon concentrations in the groundwater off site.

Three remediation alternatives were addressed in the FS:

1) No Action
2) In-situ soil venting using activated carbon
3) In-situ soil venting using thermal treatment

No Action

The no action alternative was evaluated per regulatory requirements to provide a baseline against which other alternatives could be measured. The no action alternative included the cost of yearly sampling of soil and groundwater over a 20-year period. The alternative would not be feasible in regards to soil sampling because of the newly constructed retail/office facility site.

In-Situ Soil Venting Using Activated Carbon

Soil venting is one of the few technologies available for treatment of the vadose (unsaturated) zone containing volatile organic compounds. Soil venting causes the desorption and evaporation of subsurface volatile hydrocarbon compounds by constantly removing hydrocarbon saturated air and forcing the circulation of unsaturated air into the hydrocarbon-impacted area. Carbon adsorption is a separation process by which the hydrocarbons are removed from the influent vapor stream through chemical attraction and

binding mechanisms onto the activated carbon granule surface. Carbon adsorption does not permanently destroy the hydrocarbons, it only transfers hydrocarbons onto the carbon media. Deactivated or spent carbon must be disposed of properly or regenerated. Activated carbon has a 99% removal efficiency of hydrocarbons from the influent vapor stream. Soil venting using activated carbon is a feasible option for the site based on the estimated volume of impacted soil (3,500 cubic feet), TPH concentrations, and health and safety considerations.

In-Situ Soil Venting Using Thermal Treatment

The thermal treatment process evaluated to remediate hydrocarbons present at the site was catalytic oxidation. In process, the influent vapor stream is heated prior to flowing through a catalyst bed where combustion takes place. Since the treatment process would have to be located in the underground parking lot of the newly constructed retail/office facility on the site, this technology was not a feasible option for the site based on logistic considerations.

RECOMMENDED FINAL REMEDIAL ACTION

Based on an evaluation of the three remediation alternatives presented, the use of in-situ soil venting using activated carbon is the proposed treatment technology for the subject site. The in-situ soil venting process involves an air collection system, an air moving device and an air treatment medium. Figures 6 and 7 are the schematic process flow and system layout drawings of the activated carbon treatment process, respectively.

Treatment Technology

The most critical and site specific of the three parameters is the air collection system. The air collection system will consist of six 3-inch diameter extraction wells drilled to a depth of one foot below the soil/groundwater interface of the perched aquifer. The centrally located 4 1/2-inch recovery well is also screened through the vadose zone to allow for possible soil venting. The system has been designed to balance air collection throughout the impacted area to achieve maximum hydrocarbon removal rates, and to prevent possible migration of hydrocarbon vapors off site or into the on-site structures.

The piping from the wells have been manifolded together in a vault with flow control valves at each well. The main header line is plumbed to the equipment compound area where it is stubbed and capped pending installation of the soil vent system (Figure 8). The valves allow for adjustment of the volume of air withdrawn from each well which affects control on the radius of influence and on hydrocarbon removal rates from each area well.

The air moving system utilized at the site will consist of a Rotron 404 blower capable of moving a maximum of 98 cubic feet of air per minute. The blower will be attached to the wells with 2- and 3-inch SCH 40 PVC. Air turnover within the affected area, utilizing this blower, will be under six hours. An air replacement turnover rate of greater than one volume per six hours has shown to be significant in the removal of benzene, toluene, xylene and ethylbenzene.

The air treatment medium will consist of granular, vapor phase carbon. Vapor phase carbon has shown to be 99% effective or higher, in removal of volatile organic compounds

from air via a soil venting system. The carbon will be contained in three carbon canisters which each hold 300 pounds of carbon. The first two carbon canisters will be manifolded in parallel to reduce breakthrough time (see Figure 7). The third carbon canister will be used to ensure that hydrocarbon concentrations do not exceed the AQMD permit requirements.

Implementation Schedule

The quantity of TPH in the soil is estimated at 440 pounds, based on the worst case scenario, and most conservative TPH concentration throughout the site (volumetric elements of different mass ratios of contaminants in the soil). The proposed remediation system will approach clean-up of the soils below action levels within the time frame presented below, and will be operated until closure conditions set by the lead regulatory agency are met.

A conservative estimate for operating the soil venting system is approximately eight months. The system will run 24 hours a day, seven days a week. This time estimate does not include time needed for set-up, or down time required for maintenance, repair, trouble shooting or equipment changes.

CLEAN-UP LEVELS

After it is determined that the hydrocarbon concentrations have been reduced to an acceptable level by monitoring the air influent stream from each of the individual wells, three confirmation borings will be drilled and analyzed. The soils will be analyzed for TPH

and BTEX, and considered cleaned at a concentration below 10 ppm for TPH, and 0.05 ppm for benzene.

ONGOING OPERATION AND MAINTENANCE

Operation and maintenance of the remediation system is estimated at approximately eight months. Requirements for the operation of the system will be followed according to the South Coast Air Quality Management District's Permit-to-Operate. Included in Appendix E is a copy of the SCAQMD's Permit-to-Construct (containing the requirements for operation).

PERMITTING/REPORTING

The soil remediation will be performed with the approval of the controlling agencies. These agencies are the South Coast Air Quality Management District (SCAQMD), Los Angeles Regional Water Quality Control Board (RWQCB), and State of California Department of Health Services (DOHS). All permits/approvals required to perform tasks relating to site remediation have been or will be obtained prior to undertaking any activity requiring such permits. Specifically, these permits/approvals are:

Permits/Approvals	Date
1) RAP approval (RWQCB)	March 7, 1989
2) Permit to Construct (AQMD)	December 6, 1989
3) Permit by Rule/TTU (DOHS)	To be granted

Local Fire and Building departments will also be notified prior to system installation and operation.

System operation test reports and monitoring reports will be submitted to the proper regulatory agencies as defined in the various permits obtained for the site.

VERIFICATION SAMPLING

At completion of the soil vent remediation project, soil samples will be collected in the affected areas to determine system effectiveness. To obtain the soil samples, three boreholes will be drilled using a portable, pick-up truck-mounted drill. The boreholes will be drilled to a depth of 20 feet, 10 feet below observed hydrocarbon soil impaction. During drilling, soil samples will be collected every 5 feet, and analyzed for petroleum hydrocarbons by EPA Method 8015. Proposed locations for the verification borings are shown on Figure 9.

CONCLUSION

Former Chevron Service Station #4778, 12814 Ventura Boulevard, Studio City, California, has been excavated, and construction of a new retail/office facility has begun. The properties surrounding the site include retail shopping centers and residential housing.

In February 1988, Groundwater Technology supervised the removal of five underground fuel storage tanks at the referenced site. During the development of the property, the presence of hydrocarbons in the soil was discovered in an area located away from the recently removed underground storage tanks.

In November 1988, Groundwater Technology drilled six borings at the site, each to 28 feet below grade. To determine the lateral extent of hydrocarbon concentrations in the soil for future excavation and construction of an underground parking lot, soil samples were collected and analyzed. This investigation also established the presence of hydrocarbons in the groundwater above action levels. In May 1989, six vapor wells, three monitoring wells, and one recovery well were drilled and constructed at the site as part of the initial construction activities for the soil and groundwater treatment systems. In July 1989, a pilot soil vent test was performed as part of the remedial investigation. Vapor samples were collected and analyzed, and a radius of influence of 21 feet was estimated.

The lateral extent of hydrocarbons in the groundwater beneath the subject site cannot be established with the limited data obtained from the three groundwater monitoring wells. Additional assessment off site is necessary to further delineate the extent of hydrocarbon concentrations. A RAP addressing the groundwater will be presented at a later date.

The soil samples analyzed indicated the presence of hydrocarbon concentrations (Total Petroleum Hydrocarbons, benzene, toluene, ethylbenzene, and xylenes). Investigative borings delineated the presence of hydrocarbons in the soil as reported in previous reports (Appendix A, B, and C).

The proposed soil remediation for this site is in-situ soil venting using activated carbon. The soil venting process involves an air collection system, an air moving device, and an air treatment medium. The air collection system will consist of five 3-inch diameter extraction

wells. Piping from the wells have been manifolded together in a vault with flow control valves at each well. The main header line from the manifold is plumbed to the equipment compound area, where it is stubbed and capped at the surface pending installation of the soil treatment system.

The air moving device will be a regenerative blower (Rotron 404) which will create a vacuum in the PVC piping, inducing the flow of air from the soil into the piping into the remediation system. The air treatment medium will consist of granular, vapor phase activated carbon. The proposed carbon treatment unit will consist of three Westates VSC 300 carbon canisters. The first two carbon drums will be placed in parallel, to reduce breakthrough time. The third carbon canister will be used to ensure hydrocarbon concentration do not exceed the AQMD permit requirements.

Upon completion of the remediation process, three confirmation borings will be drilled and sampled for proof of remediation. A final closure report documenting soil remediation will be submitted to the lead agency for closure.

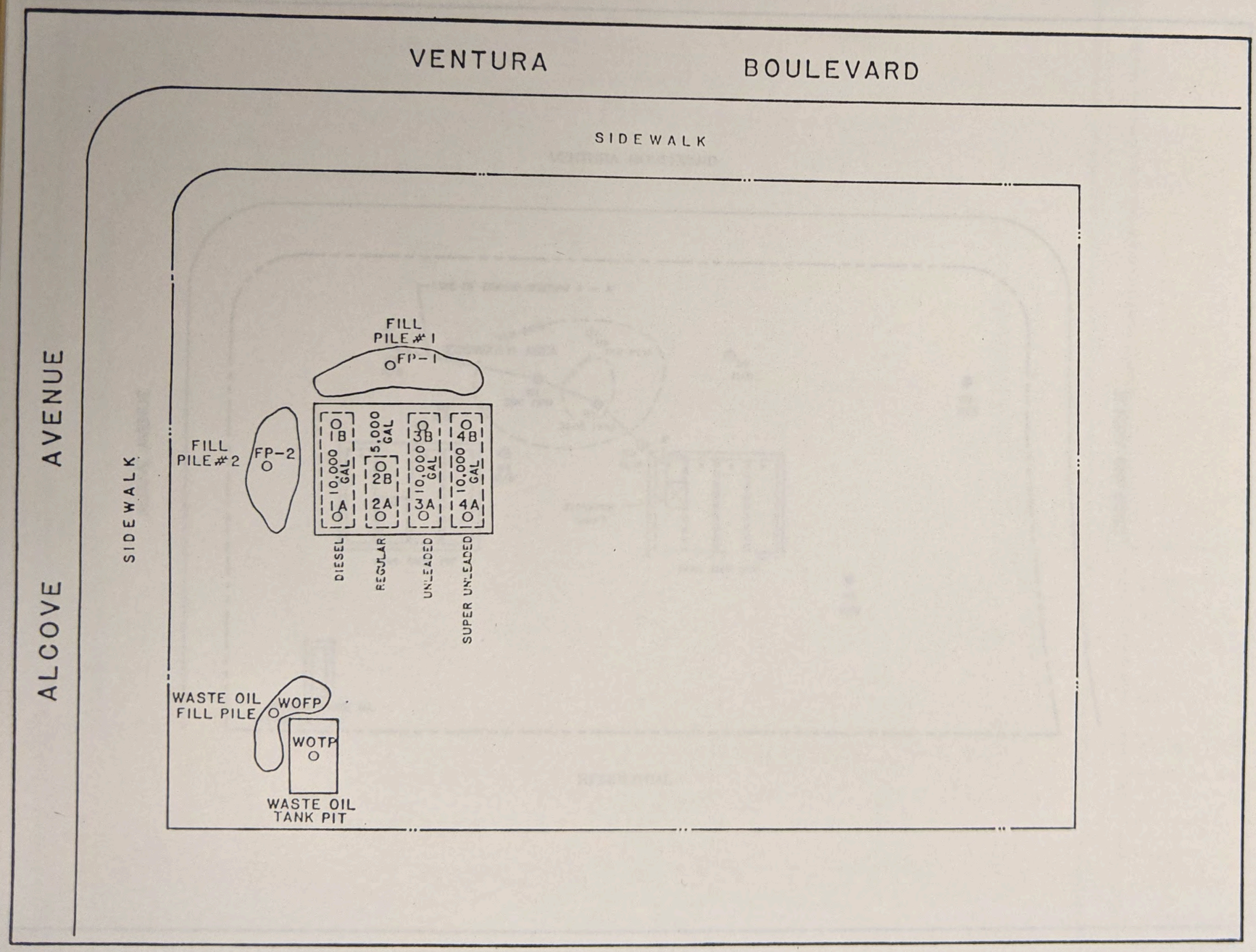

LEGEND

N

0 15
FEET

○ SAMPLE LOCATIONS

—··— PROPERTY LINE

SITE: CHEVRON SS#4778			JOB #214-175-3032
SITE LOC.: 12814 VENTURA BLVD., STUDIO CITY, CA			
MAP TYPE: TANK PIT FILL MATERIAL SAMPLE LOCATION			
DRAWN BY NMO	DATE 2/24/88	APPROVED BY	DATE

REV	REVISION	DATE	BY

FIGURE 2

GROUNDWATER TECHNOLOGY

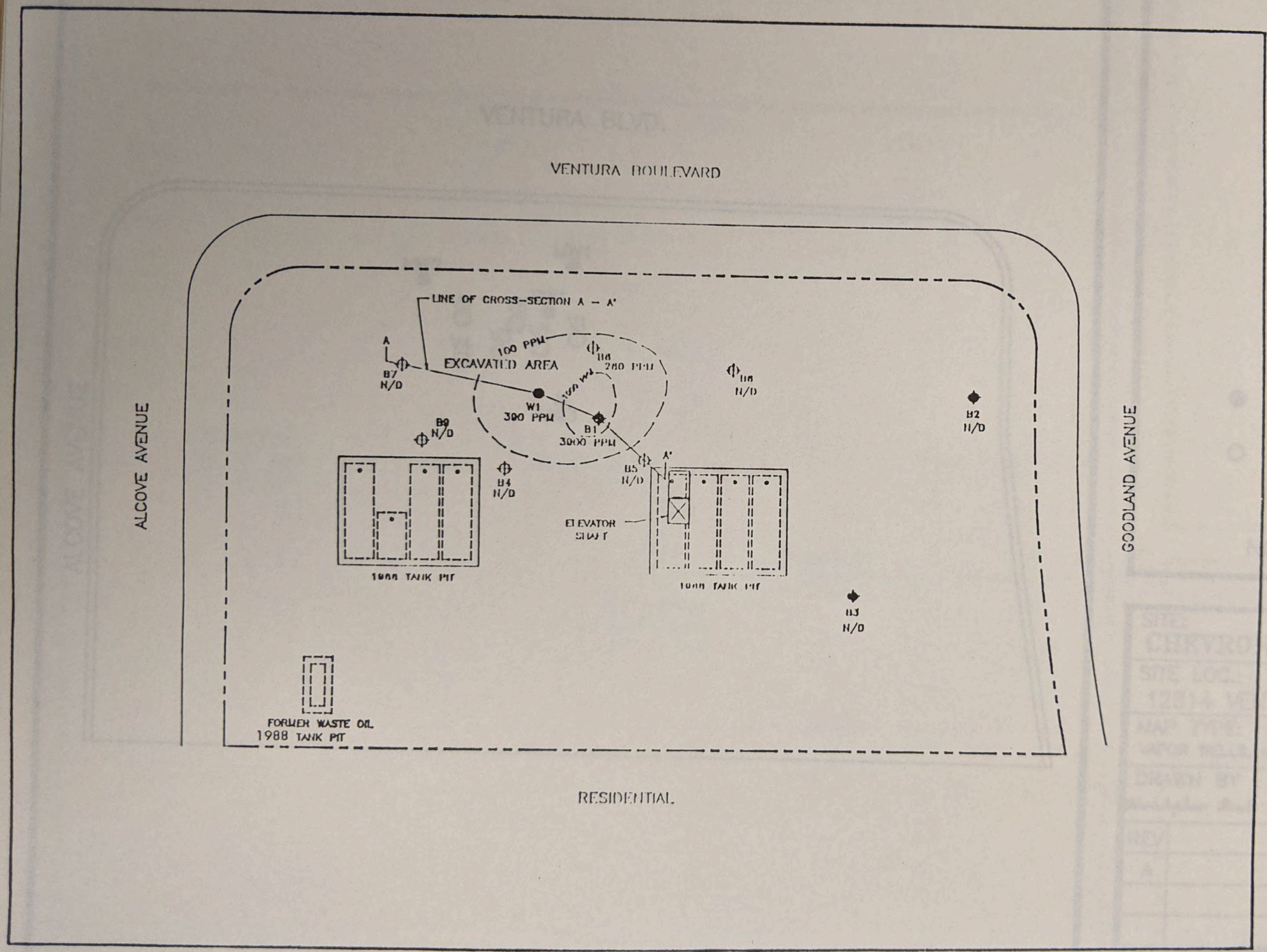

LEGEND

0 30
feet

------ ISOCON 20' HORIZON

◆ BORINGS (NOV. 3, 1988)

Φ BORINGS (NOV. 11, 1988)

● MONITORING WELL

SITE: CHEVRON S.S. #4778	JOB # 214 175-3032-01
SITE LOC.: 12814 VENTURA BLVD. STUDIO CITY, CA.	
MAP TYPE: NOV 1988 BORING LOCATIONS	

DRAWN BY	DATE	APPROVED BY	DATE
Steve Lomtuso	11/10/88		

REV	REVISION	DATE	BY
A	BORING ADDITIONS	11/18/88	SRL
B	PLUME ADDITION	12/13/88	SRL

FIGURE 3

GROUNDWATER TECHNOLOGY

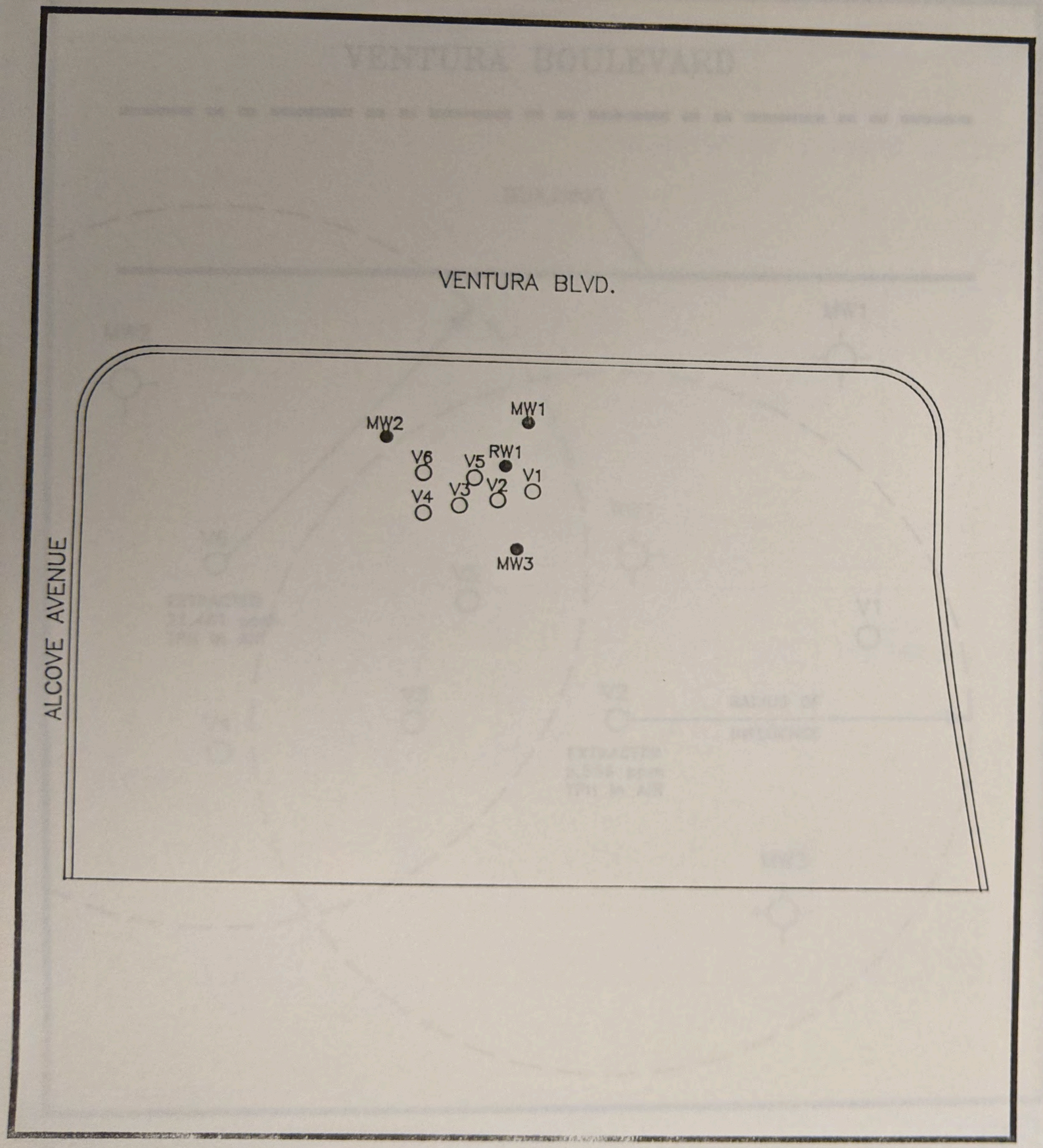

LEGEND

N

0 30'

APPROX. SCALE

● MONITORING WELLS

○ VAPOR WELLS

NOT A SURVEYED MAP

SITE: CHEVRON S.S. # 4778	JOB # 214 175-3987-01
SITE LOC.: 12814 VENTURA BLVD., STUDIO CITY, CA.	
MAP TYPE: SITE PLAN LOCATION OF VAPOR WELLS, MONITORING WELLS AND RECOVERY WELLS	

DRAWN BY	DATE	APPROVED BY	DATE
Christopher Snell	2/5/90		

REV	REVISION	DATE	BY
A			

FIGURE 4

GROUNDWATER TECHNOLOGY, INC.

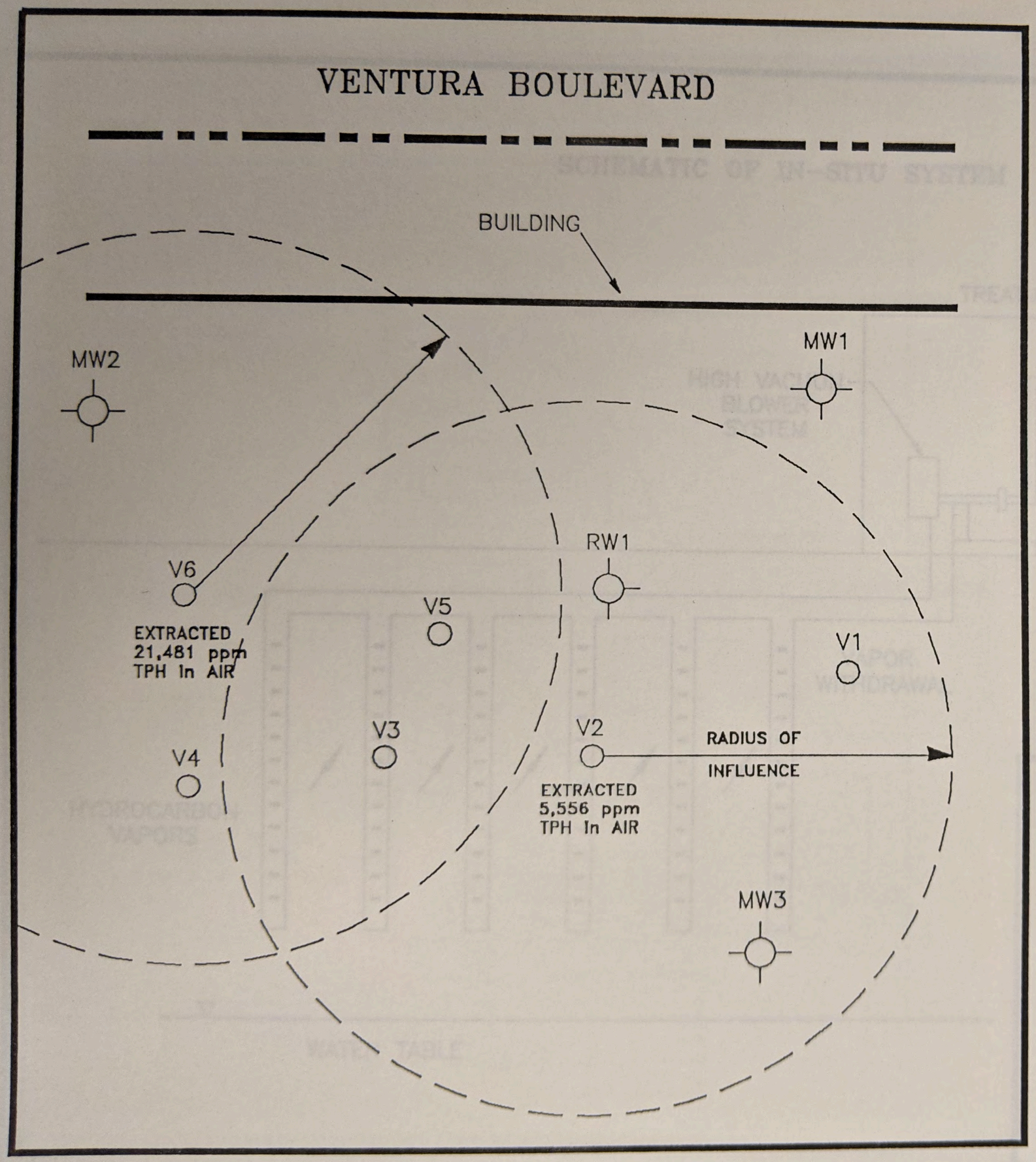

LEGEND

N

0 10'

APPROX. SCALE

SITE: CHEVRON S.S. # 4778			JOB # 214 175-3897-02
SITE LOC.: 12814 VENTURA BLVD., STUDIO CITY,CA			
MAP TYPE: RADIUS OF INFLUENCE MAP			
DRAWN BY Christopher Duell	DATE 10/31/89	APPROVED BY	DATE

REV	REVISION	DATE	BY
A			

FIGURE 5

GROUNDWATER TECHNOLOGY, INC.

SCHEMATIC OF IN-SITU SYSTEM

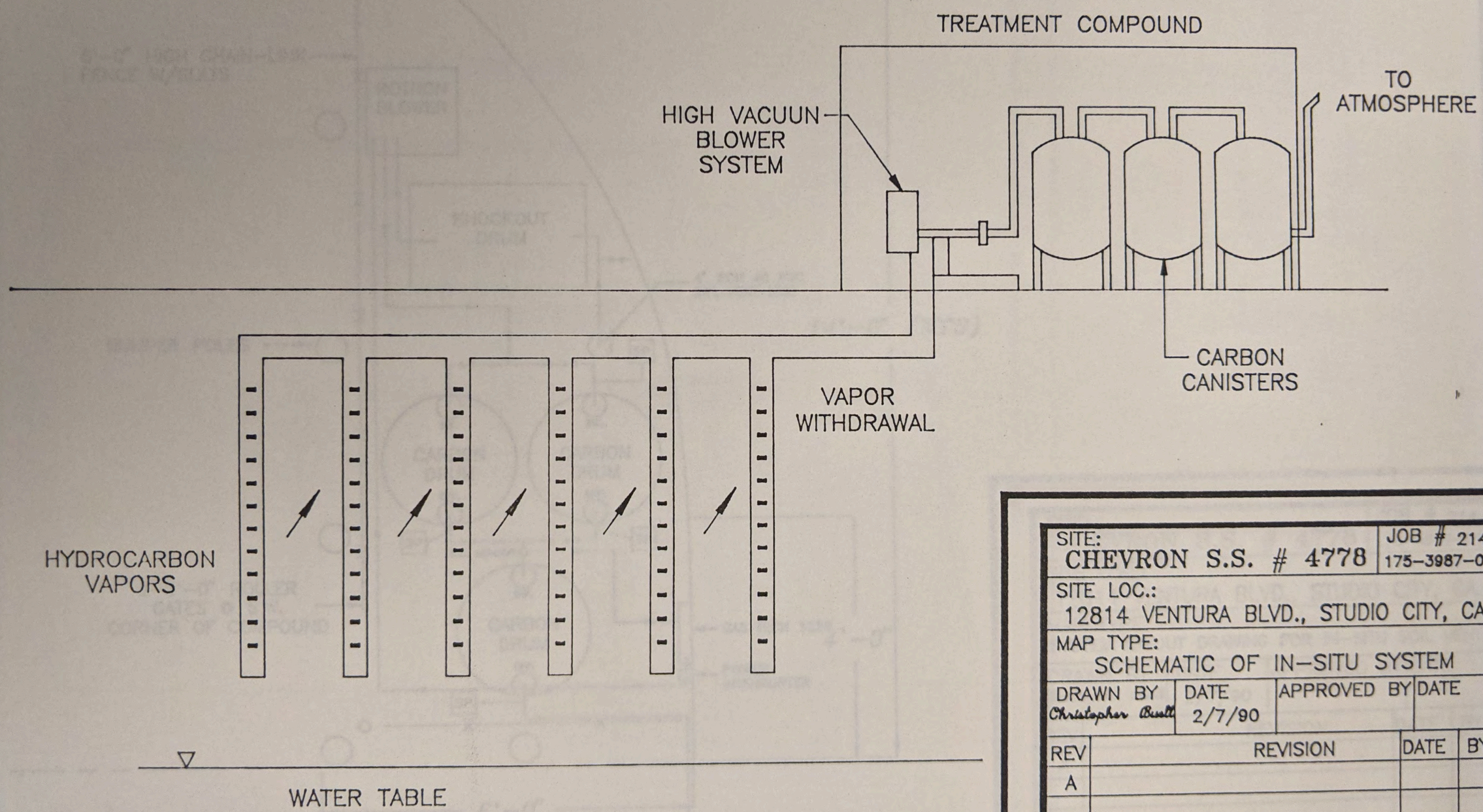

SITE: CHEVRON S.S. # 4778			JOB # 214 175-3987-01
SITE LOC.: 12814 VENTURA BLVD., STUDIO CITY, CA.			
MAP TYPE: SCHEMATIC OF IN-SITU SYSTEM			
DRAWN BY Christopher Buell	DATE 2/7/90	APPROVED BY	DATE

REV	REVISION	DATE	BY
A			

FIGURE 6

GROUNDWATER TECHNOLOGY, INC.

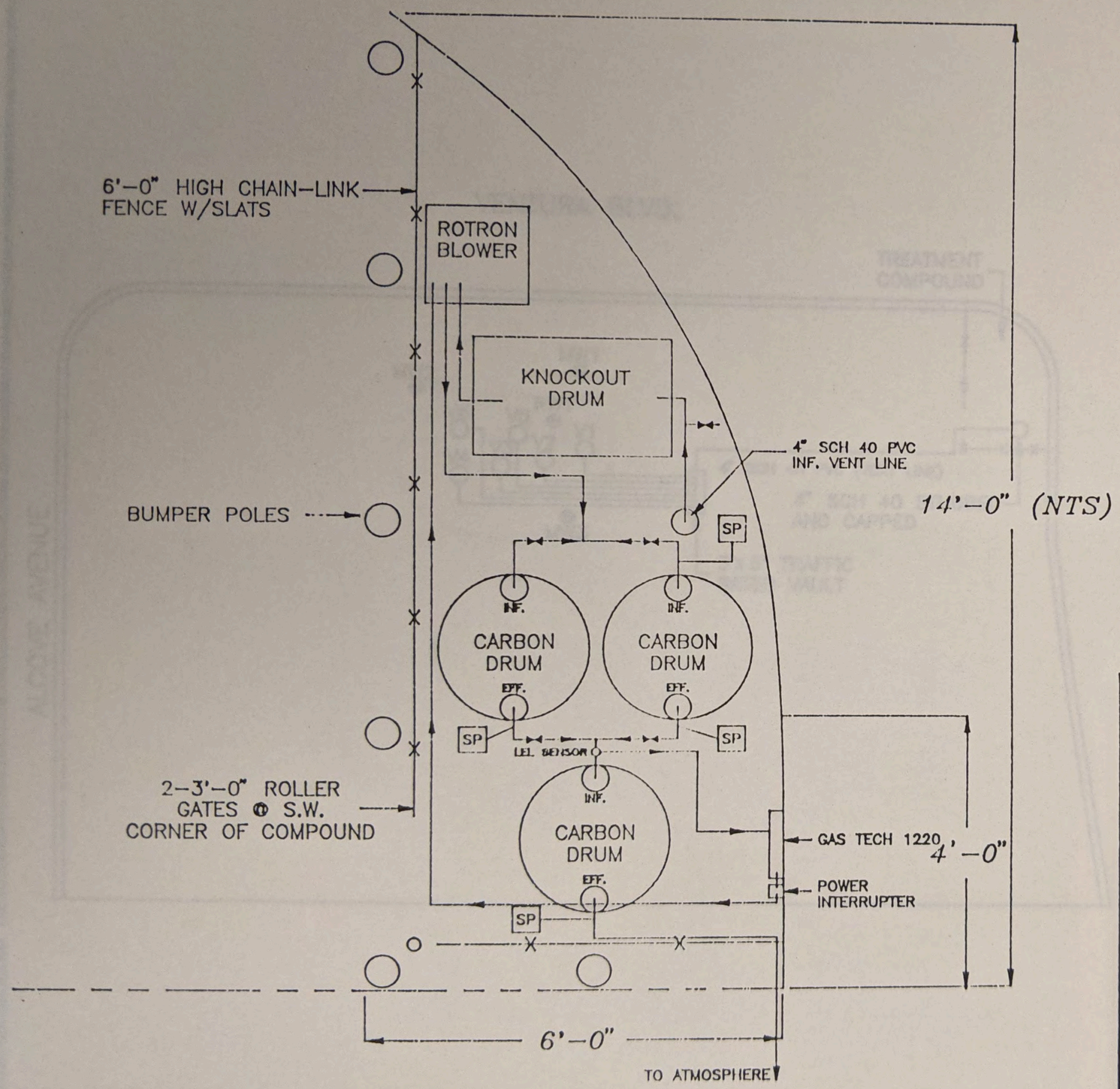

SITE: CHEVRON S.S. # 4778			JOB # 214 175-3987-01
SITE LOC.: 12814 VENTURA BLVD., STUDIO CITY, CA.			
MAP TYPE: SYSTEM LAYOUT DRAWING FOR IN-SITU SOIL VENT			
DRAWN BY Christopher Rusell	DATE 2/7/90	APPROVED BY	DATE

REV	REVISION	DATE	BY
A			

FIGURE 7

GROUNDWATER TECHNOLOGY, INC.

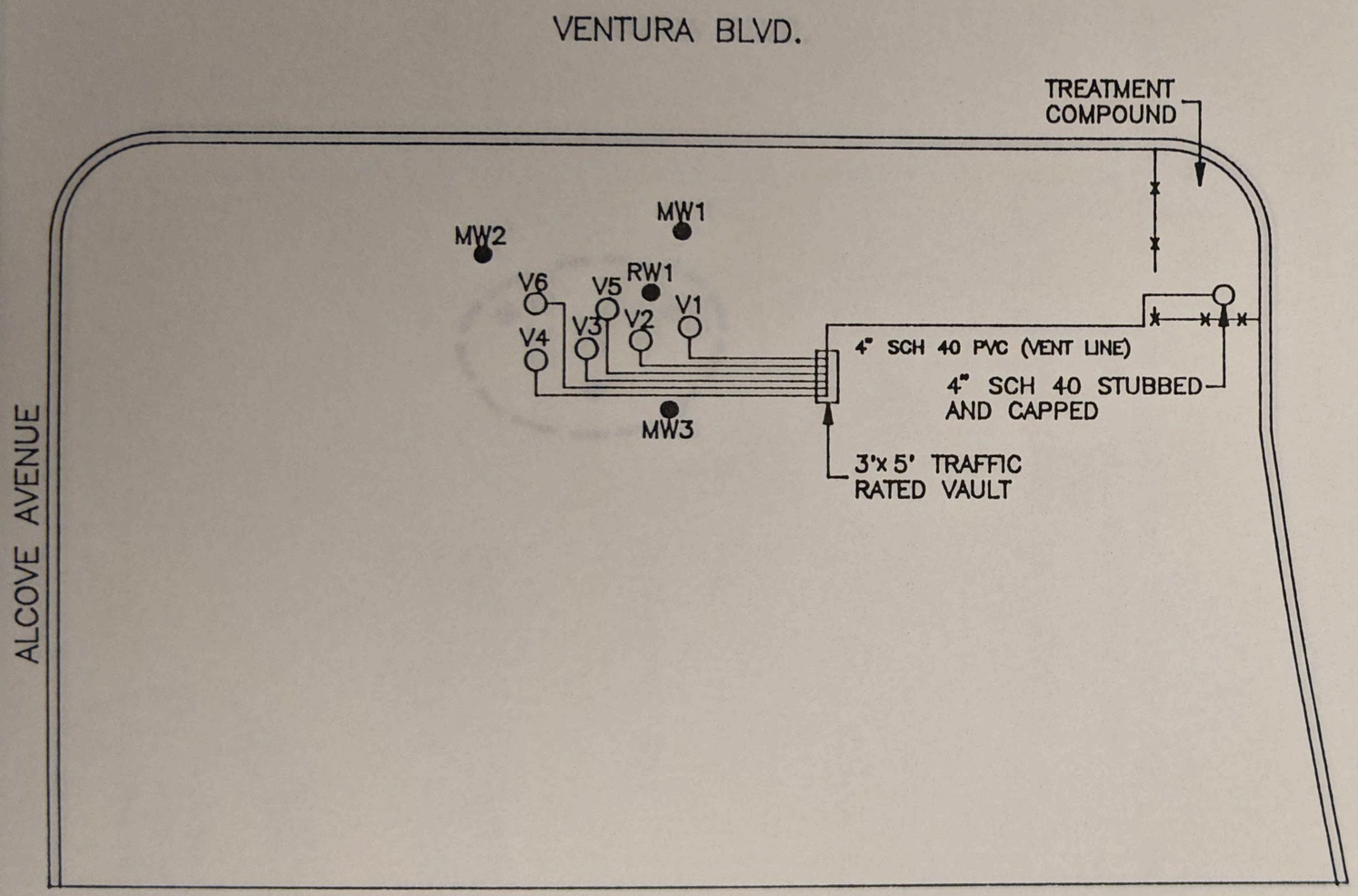

LEGEND

N

0 30'

APPROX. SCALE

● MONITORING WELLS

○ VAPOR WELLS

NOT A SURVEYED MAP

SITE: CHEVRON S.S. # 4778	JOB # 214 175-3987-01
SITE LOC.: 12814 VENTURA BLVD., STUDIO CITY, CA.	
MAP TYPE: PIPING LAYOUT FOR SOIL VENT SYSTEM	

DRAWN BY	DATE	APPROVED BY	DATE
Christopher Nuell	2/5/90		

REV	REVISION	DATE	BY
A			

FIGURE 8

GROUNDWATER TECHNOLOGY, INC.

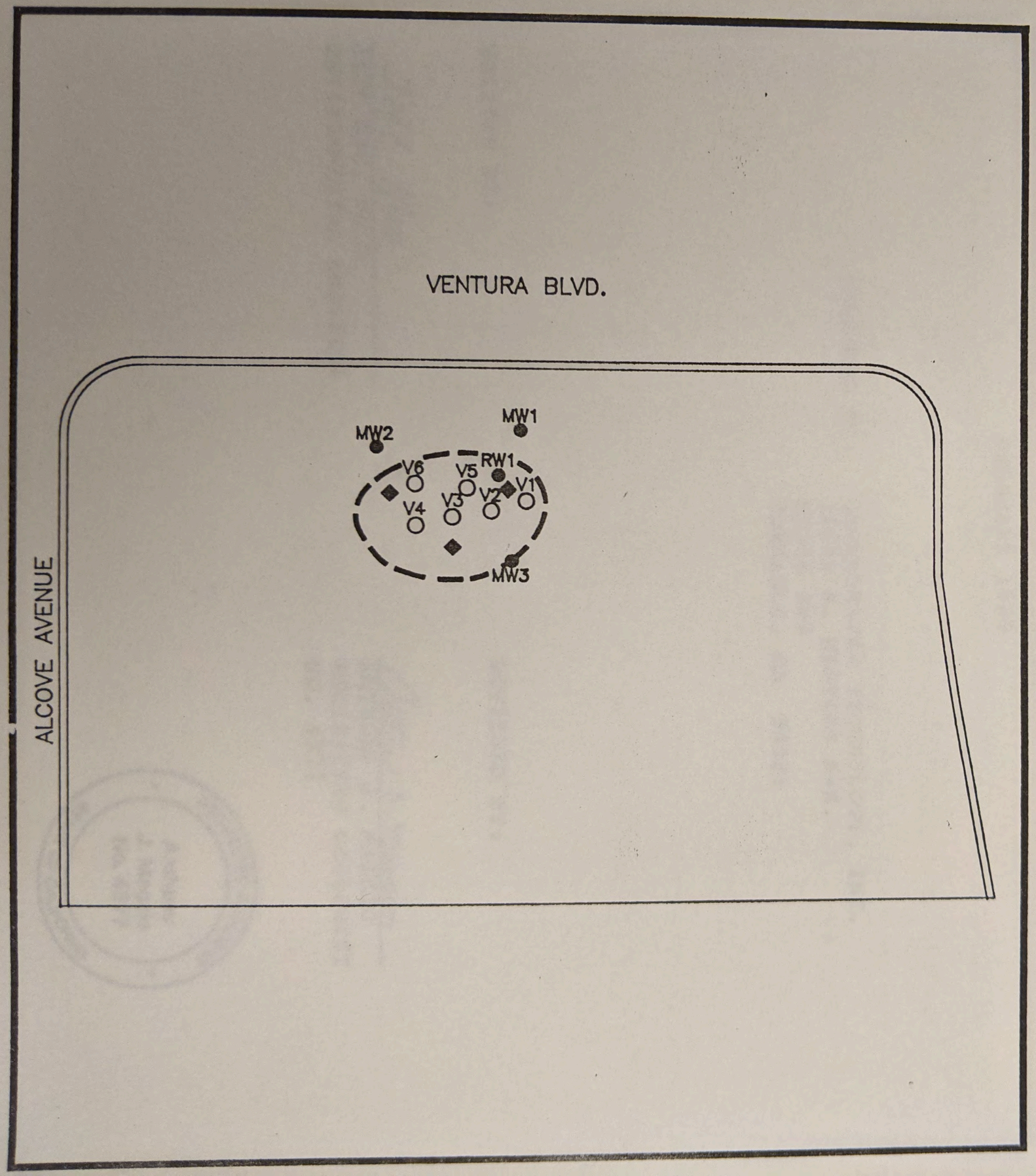

LEGEND

N

0 30'

APPROX. SCALE

- ● MONITORING WELLS
- ○ VAPOR WELLS
- ◆ PROPOSED VERIFICATION BORING LOCATION
- ---- 100 PPM TPH ISOCON AS OF 12/88

NOT A SURVEYED MAP

SITE: CHEVRON S.S. # 4778	JOB # 214 175-3987-01
SITE LOC.: 12814 VENTURA BLVD., STUDIO CITY, CA.	
MAP TYPE: PROPOSED VERIFICATION BORING LOCATIONS	

DRAWN BY	DATE	APPROVED BY	DATE
Christopher Smith	2/5/90		

REV	REVISION	DATE	BY
A			

FIGURE 9

GROUNDWATER TECHNOLOGY, INC.

PREPARED FOR: Y.M. TUAN
CHEVRON U.S.A., INC.
1300 S. BEACH BLVD.
LA HABRA, CA 90631

TANK PIT ASSESSMENT REPORT
CHEVRON SERVICE STATION #4778
12814 VENTURA BOULEVARD
STUDIO CITY, CALIFORNIA

FEBRUARY 1988

PREPARED BY: GROUNDWATER TECHNOLOGY, INC.
20675 S. WESTERN AVE.
SUITE 200
TORRANCE, CA 90501

WRITTEN BY:

Jeff Kuo

JEFF KUO, Ph.D.
ENVIRONMENTAL ENGINEER

REVIEWED BY:

Anthony J. Maggio

ANTHONY J. MAGGIO
REGISTERED GEOLOGIST
NO. 4377

REGISTERED GEOLOGIST
Anthony
J. Maggio
No. 4377
STATE OF CALIFORNIA

SUMMARY

On February 19, 1988, Groundwater Technology, Inc. witnessed tank removal procedures and collected soil samples at abandoned Chevron Service Station #4778 at 12814 Ventura Boulevard in Studio City, California. Five underground fuel storage tanks were removed and inspected for leakage. Soil samples were obtained and sent for analysis to EPA certified, Chemical Research Laboratories in Garden Grove, California.

All samples were analyzed for Total Petroleum Hydrocarbon by methods EPA 8015 or EPA 418.1. The sample showing the highest EPA 8015 reading was also analyzed for Aromatic Volatile Organics using EPA method 8020. The results showed TPH and BTEX concentrations below the Los Angeles County limits.

INTRODUCTION

On February 18, 1988, Chevron U.S.A. retained Groundwater Technology, Inc. to collect soil samples and observe tank removal at abandoned Chevron Service Station #4778. The site is located at 12814 Ventura Boulevard, in Studio City, California (Figure 1).

Twelve soil samples were retrieved to determine if petroleum hydrocarbon contamination exists in the soils beneath the storage tanks.

TANKS AND EXCAVATION

On February 19, 1988, removal of five underground gasoline storage tanks commenced. Approximate tank locations are shown in Figure 2. Material of construction, capacity, and type of product stored in the removed tanks are listed below:

Tank ID	Capacity (gal)	type of product stored	construction material
1	10,000	diesel	fiberglass
2	5,000	regular	steel
3	10,000	unleaded	steel
4	10,000	super-unleaded	steel
waste oil	1,000	waste oil	steel

All tanks were vacuumed, rinsed and filled with dry ice prior to removal to prevent explosive vapors from accumulating.

As each tank was lifted from the pit, it was examined for leakage by Inspector Douglas Foster of the Los Angeles County Fire Department. There was no indication of leakage in any of the tanks. The tanks were then placed on flat-bed trucks for transportation to DST Builder's yard in Westminster.

The removal of the tanks resulted in two pits of the following approximate dimensions: gasoline storage tank pit -- 26 feet by 45 feet by 14 feet deep, waste oil tank pit -- 7 feet by 12 feet by 9 feet deep.

GEOLOGY

Physiographically, this site is located in the San Fernando Valley. The San Fernando Valley is within the Transverse Ranges province and is bounded on the north and east by the San Gabriel and Verdugo Mountains, on the south by the Santa Monica Mountains, and on the west and northwest by the Simi Hills and Santa Susana Mountains. The entire basin is drained by the Los Angeles River and its tributary drainages. Alluvium in the western half of the San Fernando Valley was deposited by small steams draining areas underlain by chiefly fine-grained Tertiary and pre-Tertiary sedimentary rocks. These flood-plain deposits contain a large proportion of fine-grained clayey alluvium. Alluvial deposits in the eastern half of the San Fernando Valley are composed chiefly of cobbles, gravel, and sand; silt and clay

often are relatively minor components. The alluvium was deposited chiefly by Pacoima Wash and Tujunga Wash, which drain mostly granitic and metamorphic rocks of the western San Gabriel Mountains.

The samples taken from the tank pits consisted primarily of silt and silty clay.

HYDROGEOLOGY

Regionally, groundwater generally flows along the direction that is parallel or subparallel to the topography of the ground surface and is toward and along the Los Angeles River.

According to the L.A. County Water Conservation Department, the nearest municipal well (#3784A) is located approximately 1 mile to the northwest, near the intersection of Landale and Ethel. Data collected from this well in April of 1987 indicate that depth to water in this area is 39.1 feet.

SAMPLING PROCEDURES

Following tank removal, twelve soil samples were collected. Two samples were obtained approximately two feet into native soil below the bottom of each of the four gasoline tanks (16 feet below grade) and one sample below the bottom of the waste oil

tank. The locations of these nine samples from the tank pits were specified by Inspector Douglas Foster. In addition, two samples were obtained from the fill piles surrounding the gasoline storage tank pit and one sample from the fill pile surrounding the waste oil tank pit. The fill materials previously covered and surrounded the storage tanks. The exact sample locations are depicted in Figure 2.

Due to OSHA safety regulations and the instability of the pit walls, the samples from the tank pits were retrieved using the backhoe. Soil samples were taken from the backhoe bucket and immediately placed into one quart mason jars. The soil was tightly packed into the jars, sealed with screw-on lids which were lined with aluminum foil and placed on ice. This procedure maintains the integrity of the samples by minimizing the escape of hydrocarbons due to volatilization. The soil samples taken from the fill piles were composite samples and were prepared using the same method as described above. All samples were sent to EPA certified, Chemical Research Laboratories in Garden Grove for analysis following completion of sampling. A chain of custody form was completed; a copy is presented in Appendix B.

SOIL ANALYSIS

Samples from the waste oil tank pit, waste oil fill pile and beneath the diesel tank were analyzed for Total Petroleum

Hydrocarbon using EPA Method 418.I. Samples from beneath the gasoline tanks and surrounding fill piles were analyzed for Total Petroleum Hydrocarbon using EPA Method 8015. Analysis measuring Aromatic Volatile Organics (EPA 8020) was also performed on the soil sample which showed the highest EPA 8015 reading. In addition, samples from the waste oil tank pit and beneath the regular gasoline tank were analyzed for organic lead.

ANALYSIS RESULTS

The EPA 418.1 analysis determined that the waste oil tank pit sample and the sample beneath the diesel tank contained non-detectable levels (<1 ppm). In the other sample 7 ppm of hydrocarbon was detected. One of the six soil samples taken from beneath the gasoline tank was broken on the way to the laboratory for analysis. The TPH values from the other five samples are 2, 3, 4, 15, 40 ppm, respectively. The sample with the highest TPH value, 40 ppm, was further analyzed for BTEX and showed that no detectable level (<.1 ppm) of BTEX existed.

The TPH values in the surrounding fill piles are either non-detectable (<1 ppm) or 10 ppm and that of the waste oil fill pile is 98 ppm. The concentration of organic lead in all the samples analyzed showed non-detectable levels (<.1 ppm). Soil analysis results are shown in Appendix A.

CONCLUSION

Soil analysis results indicate that the hydrocarbon and organic lead concentrations are below Los Angeles County's action levels.

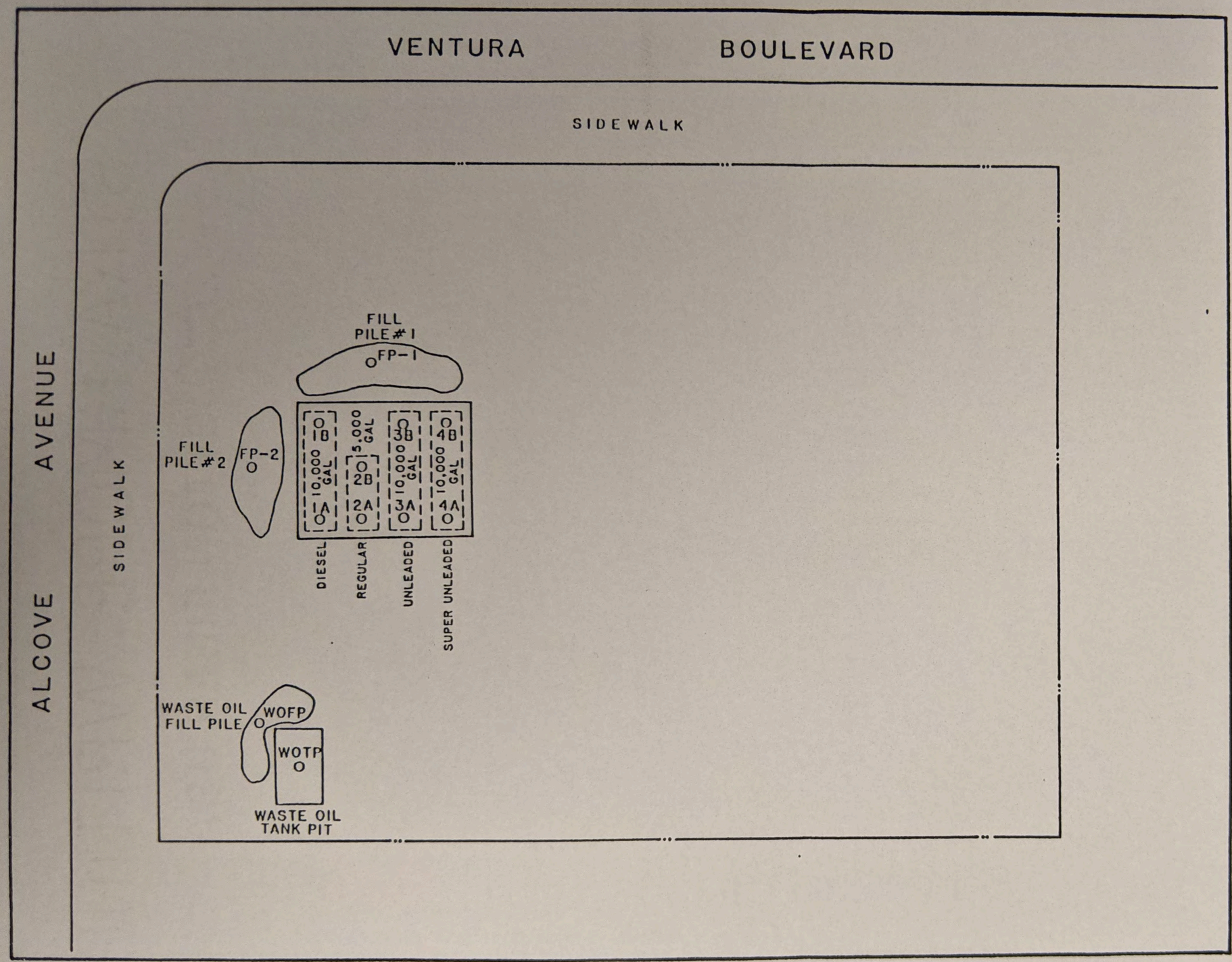

LEGEND

0 15
FEET

○ SAMPLE LOCATIONS
PROPERTY LINE

SITE: CHEVRON SS#4778		JOB #214-175-3032	
SITE LOC.: SITE PLAN			
MAP TYPE: 12814 VENTURA BLVD. STUDIO CITY, CA			
DRAWN BY NMO	DATE 2/24/88	APPROVED BY	DATE

REV	REVISION	DATE	BY

FIGURE 2

GROUNDWATER TECHNOLOGY

Chemical Research Laboratories, Inc.
SOUTHERN CALIFORNIA DIVISION
7440 Lincoln Way • Garden Grove, CA 92641
(714) 898-6370 • FAX: (714) 891-5917 • (800) LAB-1CRL

LABORATORY REPORT

GROUNDWATER TECHNOLOGIES, INC.
20675 S. Western Avenue, Ste. 200
Torrance, CA 90105
ATTN: Robin Grant

ANALYSIS NO.: 805023-001/008
ANALYSES: EPA METHOD 418.1/7421
DATE SAMPLED: 2/19/88
DATE SAMPLE REC'D: 2/19/88
DATE ANALYZED: 2/22/88
SAMPLE TYPE: Solid
PROJECT: Chevron-Studio City

SAMPLE IDENTIFICATION	TOTAL PETROLEUM HYDROCARBONS EPA METHOD 418.1 (mg/kg)	ORGANIC LEAD EPA METHOD 7421 (mg/kg)
Waste Oil Tank Pit	ND(1.)	ND(.1)
Waste Oil Fill Pile	98.	
1A (Tank Pit)	ND(1.)	
1B (Tank Pit)	7.1	
2A (Tank Pit)		ND(.1)
2B (Tank Pit)		ND(.1)

This report pertains only to the samples investigated and does not necessarily apply to other apparently identical or similar materials. This report is submitted for the exclusive use of the client to whom it is addressed. Any reproduction of this report or use of this Laboratory's name for advertising or publicity purposes without authorization is prohibited.

Chemical Research Laboratories, Inc.
SOUTHERN CALIFORNIA DIVISION
7440 Lincoln Way • Garden Grove, CA 92641
(714) 898-6370 • FAX: (714) 891-5917 • (800) LAB-1CRL

LABORATORY REPORT

GROUNDWATER TECHNOLOGIES, INC.
20675 S. Western Avenue, Ste. 200
Torrance, CA 90105
ATTN: Robin Grant

ANALYSIS NO.: 805023-005-012
ANALYSES: EPA METHOD 8015/8020
DATE SAMPLED: 2/19/88
DATE SAMPLE REC'D: 2/19/88
DATE ANALYZED: 2/22/88
SAMPLE TYPE: Solid
PROJECT: Chevron-Studio City

	BTX, EPA METHOD 8020, (mg/kg)				TOTAL PETROLEUM HYDROCARBONS EPA METHOD 8015 (mg/kg)
SAMPLE NUMBER	BENZENE	TOLUENE	ETHYL BENZENE	TOTAL XYLENES	
Fill Pile-1					10.
Fill Pile-2					ND(1.)
2A (Tank Pit)					4.
2B (Tank Pit)	ND(.1)	ND(.1)	ND(.1)	ND(.1)	40.
3A (Tank Pit)					2.
3B (Tank Pit)					15.
4A (Tank Pit)					3.

This report pertains only to the samples investigated and does not necessarily apply to other apparently identical or similar materials. This report is submitted for the exclusive use of the client to whom it is addressed. Any reproduction of this report or use of this Laboratory's name for advertising or publicity purposes without authorization is prohibited

CHAIN-OF-CUSTODY RECORD AND ANALYSIS REQUEST

PROJ. NO.

PROJECT NAME: CHEVRON STUDIO CITY

SAMPLERS: (Signature) JEFF KUO

ANALYSIS TYPE REQUESTED

24 hr rush

I.D. NO	DATE	TIME	COMP	GRAB	STATION & LOCATION	NO. OF CONTAINERS	REMARKS
1	02/19	1:00		X	WASTE OIL TANK PIT	X	EPA 418.1 & organolead
2	02/19	1:15			WASTE OIL FILL PIPE	X	EPA 418.1
3	02/19	1:30			1A (TANK PIT)	X	EPA 418.1
4	"	1:40			1B (TANK PIT)	X	EPA 418.1
5	"	2:20			FILL PIPE - 1	X	EPA 8015
6	"	2:40			FILL PIPE - 2	X	EPA 8015
7		1:50			2A (TANK PIT)	X	EPA 8015 + organolead
8		2:00			2B (TANK PIT)	X	EPA 8015 + organolead
9		2:10			3A (TANK PIT)	X	EPA 8015
10		2:15			3B (TANK PIT)	X	EPA 8015
11		2:20			4A (TANK PIT)	X	EPA 8015
12		2:25			4B (TANK PIT)	X	EPA 8015

the highest reading one, same additional EPA 8020

BROKEN IN TRANSIT

Relinquished by:	Date	Time	Received by:	Relinquished by:	Date	Time	Received by:
Jeff Kuo	02/19	3:50	R. Colley 2/19 3:50	R.C.			
R. Colley	2/19	8:50					
Relinquished by:	Date	Time	Received by Laboratory:	Date	Time	REMARKS (Shipping Related):	
			Jim Bentley	2/19/88	8:55	5 4/125, TRAVEL by Courier Returned	

Groundwater Technology Laboratory

Groundwater Technology Laboratory
Division of Oil Recovery Systems
4 Mill Street
Greenville, NH 03048
(603) 878-2500

Send To: GROUNDWATER TECHNOLOGY LABORATORY
Division of Oil Recovery Systems
4 Mill Street
Greenville, NH 03048
(603) 878-2500

(415) 888-1360 ROBIN GRANT

PREPARED FOR: ALLISON FONG
CHEVRON U.S.A., INC.
1300 SOUTH BEACH BOULEVARD
LA HABRA, CA 90631

REPORT
SITE ASSESSMENT
FOR
HYDROCARBON CONTAMINATION
CHEVRON SERVICE STATION #4778
STUDIO CITY, CA

FEBRUARY 15, 1989

PREPARED BY: GROUNDWATER TECHNOLOGY, INC.
20675 SOUTH WESTERN AVENUE
SUITE 200
TORRANCE, CA 90501

WRITTEN BY:

HILLARY HECHT
GEOLOGIST

REVIEWED BY:

PAUL PARMENTIER
REGISTERED GEOLOGIST
NO. 3915

214-175-3032-01
R1.HH

GROUNDWATER TECHNOLOGY I

INTRODUCTION

In early November 1988, Allison Fong of Chevron U.S.A., Inc., contracted with Groundwater Technology, Inc., to complete a further subsurface site assessment at Chevron Service Station #4778. This site is located at 12814 Ventura Boulevard in Studio City, California (Figure 1). The purpose of further site assessment was to determine the lateral extent of hydrocarbon migration for future soil excavation. To complete the subsurface investigation, six borings were drilled. Three borings (B-4, B-5, and B-6) were drilled along the perimeter of a recent building construction excavation on the site. In previous assessment, borings in the center of this excavation revealed a vertical extent of hydrocarbon to approximately 20 or 25 feet. Based on field analysis results of samples from these three borings, three additional borings (B-7, B-8, and B-9) were drilled. Two of these borings (B-7 and B-8) were drilled in locations estimated to represent the easterly and westerly lateral extent of hydrocarbon migration. A site plan illustrating all boring locations is included (Figure 2).

During drilling, soil samples were collected at 5-foot intervals.

All samples collected from 5-, 10-, and 15-foot depths from borings B-4, B-5, and B-6 were analyzed for BTEX (8020) by a chemist on-site utilizing a portable GC. The remaining samples were shipped for analyses to GT Environmental Laboratories in Torrance,

GROUNDWATER TECHNOLOGY INC.

California. All samples collected were analyzed for total petroleum hydrocarbons (TPH) and BTEX using EPA method 8015/8020 (modified).

HYDROGEOLOGY

Regionally, this site is located in the eastern part of the San Fernando Valley. The San Fernando Valley is bounded on the north by the San Gabriel and Verdugo Mountains and on the west by the Santa Susana Mountains and the Simi Hills. Sediments in the San Fernando Valley were eroded from the surrounding mountains. Specifically, this site is located approximately two miles west of the Los Angeles River and one mile south of the Tujunga Wash. There is a regional easterly flow of groundwater in the area of this site.

During drilling, fine clayey sands were found interbedded with gravelly sands. The majority of the sediments encountered consist of fine clayey sands. Detailed soil descriptions for each boring are included in the drill logs (Appendix A).

This site is located in the San Fernando Groundwater Basin. Water derived from this basin is used chiefly by municipal, residential and light industrial interests. Depth to water in the area has been documented in state well #3874I located one and a half miles to the northeast of the site. In April 1988, depth to water was

measured at 64.2 feet in this well. At the site, water was (not) detected to a depth of 29 feet below grade.

DRILLING INVESTIGATION

On November 11, 1988, six borings were drilled using a hollow stem auger. The first three borings were completed to evaluate the lateral extent of hydrocarbon migration in the area of a building construction excavation. All borings were drilled vertically and were terminated at the soil/water interface. Complete lithologic logs including the total depths of each borehole are presented in Appendix A. All boring locations are illustrated in Figure 2.

In each borehole, soil samples were obtained every five feet using a 2-inch O.D. split spoon sampler. One and one half inch diameter brass rings were inserted into the sampler, capped with plastic end caps and the caps were then wrapped with duct tape. All soil samples were placed on ice until laboratory analysis could be performed. This method of obtaining and sealing samples minimizes the loss of hydrocarbons, thus, preserving the samples integrity. After each sampling episode, the sampling tool was cleaned using the three bucket wash system. In this system, the sampler is scrubbed with a wire brush in a bucket of trisodium phosphate (TSP), rinsed in a second bucket of tap water, and given a final rinse in a bucket of distilled water. The use of the three bucket wash system further insures the integrity of the samples obtained.

SOIL DESCRIPTION

The majority of the sediments at this site are a green-brown silty sand. This material varies in degree of sorting; occasionally containing a coarse-grained element. A small portion of the sediment at this site is a gravelly sand. Detailed soil descriptions for each boring are included in the lithology logs in Appendix A.

SOIL ANALYSES

To determine the lateral extent of hydrocarbon migration in the area of the building excavation, soil analysis was performed in the field on the 5-, 10-, and 15-foot samples from borings B-4, B-5, and B-6. In addition, 20-foot samples were analyzed from borings B-4, B-5, and B-6; 25-foot samples were analyzed from borings B-5 and B-6. In order to further evaluate the direction and lateral extent of hydrocarbon migration, soil analysis was performed on the 5-, 10-, and 20-foot samples from boring B-7; along with the 10- and 20-foot samples from borings B-8 and B-9.

The samples sent for analysis were chosen on the basis of field observations. The samples with the strongest hydrocarbon odor and/or highest P.I.D. (photoionization detector) readings were chosen.

All soil samples were analyzed for total petroleum hydrocarbons (TPH) utilizing EPA method 8015/8020 (modified). This method of

analysis also provides data on benzene, toluene, xylene, and ethylbenzene (BTEX) concentrations.

The results of soil analysis reveal non-detectable (<0.5 ppm) BTEX in borings B-4, B-5, B-7, B-8, and B-9 at 20 feet. A maximum BTEX concentration of 49 ppm was recorded from boring B-6 at 20 feet. Non-detectable (<1 ppm) TPH concentrations were recorded in borings B-4, B-5, B-7, B-8, and B-9 at 20 feet. A maximum TPH concentration of 280 ppm was recorded at 20 feet in boring B-6. Test results are summarized in Table 1 and Table 2.

A cross-section of the hydrocarbon plume as defined by this study and the previous GTI site assessment is presented in Figure 3. The area of light concentration is shown to be between 20 and 25 feet in boring B-1. The lateral extent of hydrocarbon migration in the vicinity of borings B-7 and B-5 is limited to less than 100 ppm TPH.

CONCLUSION

The hydrocarbons appear to be limited to a zone around B-1 and that vertically, hydrocarbons did not migrate past approximately 25 feet below grade. Groundwater encountered during drilling operations was found at approximately 29 feet below grade.

TABLE 1

LABORATORY RESULTS FOR SAMPLES COLLECTED

NOVEMBER 4 AND 11, 1988

Location	Benzene	TPH(8015)	Location	Benzene	TPH(8015)
W1-20	0-7	390	B4-5	ND	2
W1-30	ND	ND	B4-10	ND	10
B1-15	17	3800	B4-15	0.1	30
B1-20	32	3900	B5-5	ND	10
B1-28	ND	ND	B5-10	0.2	72
B2-15	ND	ND	B5-15	0.1	59
B2-20	ND	ND	B6-5	0.2	12
B2-28	ND	ND	B6-10	ND	22
B3-28	ND	ND	B6-15	0.1	49
			B7-5	ND	1
			B7-10	0.2	41
			B8-10	ND	9
			B9-10	0.8	72

ND = Not detectable

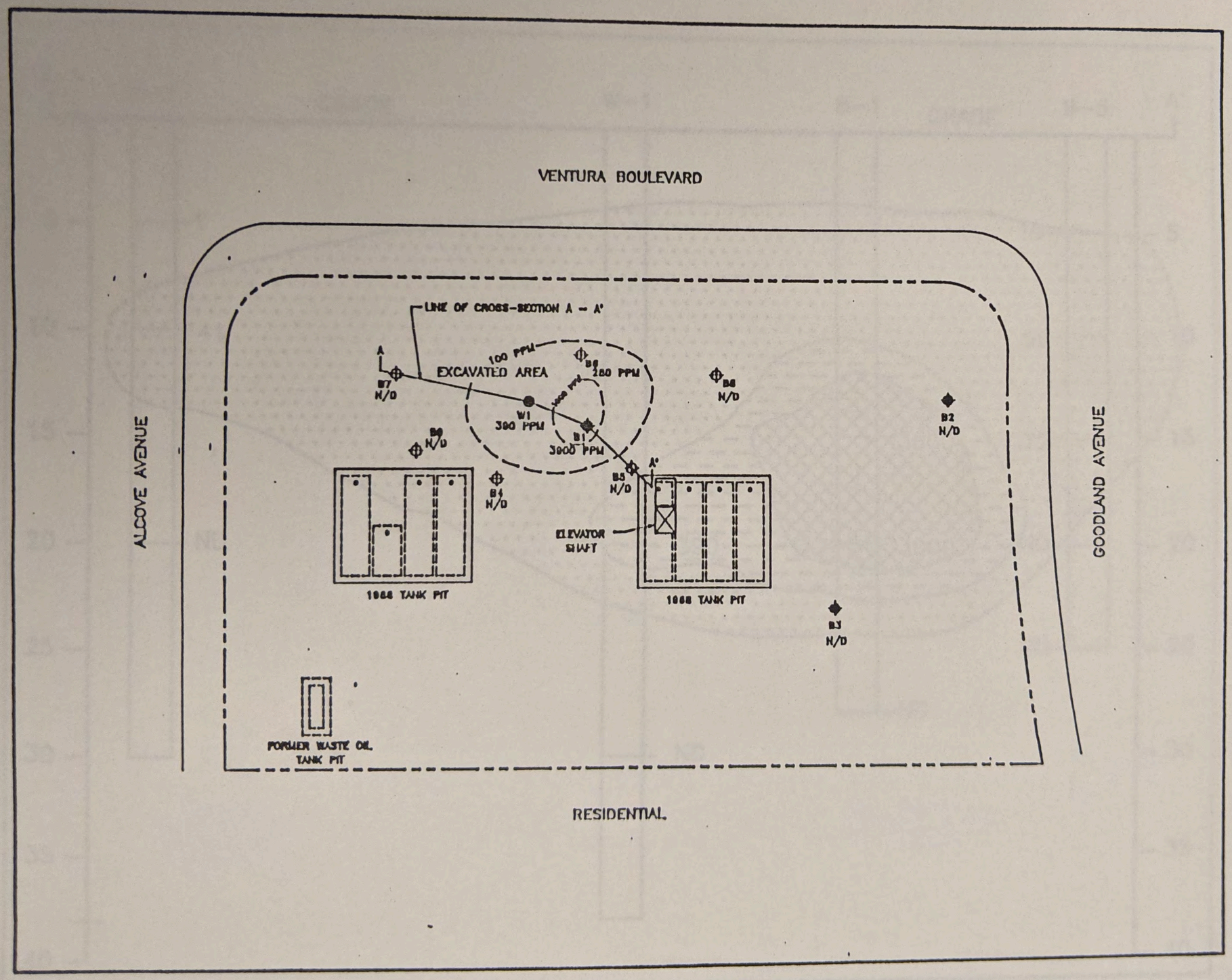

LEGEND

0 30
feet

------ ISOCON 20' HORIZON

◆ BORINGS (NOV, 3, 1988)

⌖ BORINGS (NOV. 11, 1988

● MONITORING WELL

SITE: CHEVRON S.S. #4778	JOB # 2 175-3032-
SITE LOC.: 12814 VENTURA BLVD. STUDIO CITY, C	
MAP TYPE: SITE PLAN	

DRAWN BY	DATE	APPROVED BY	DATE
Steve Lombardo	11/10/88		

REV	REVISION	DATE	B
A	BORING ADDITIONS	11/18/88	SI
B	PLUME ADDITION	12/13/88	SI

FIGURE 2

GROUNDWATER TECHNOLOGY

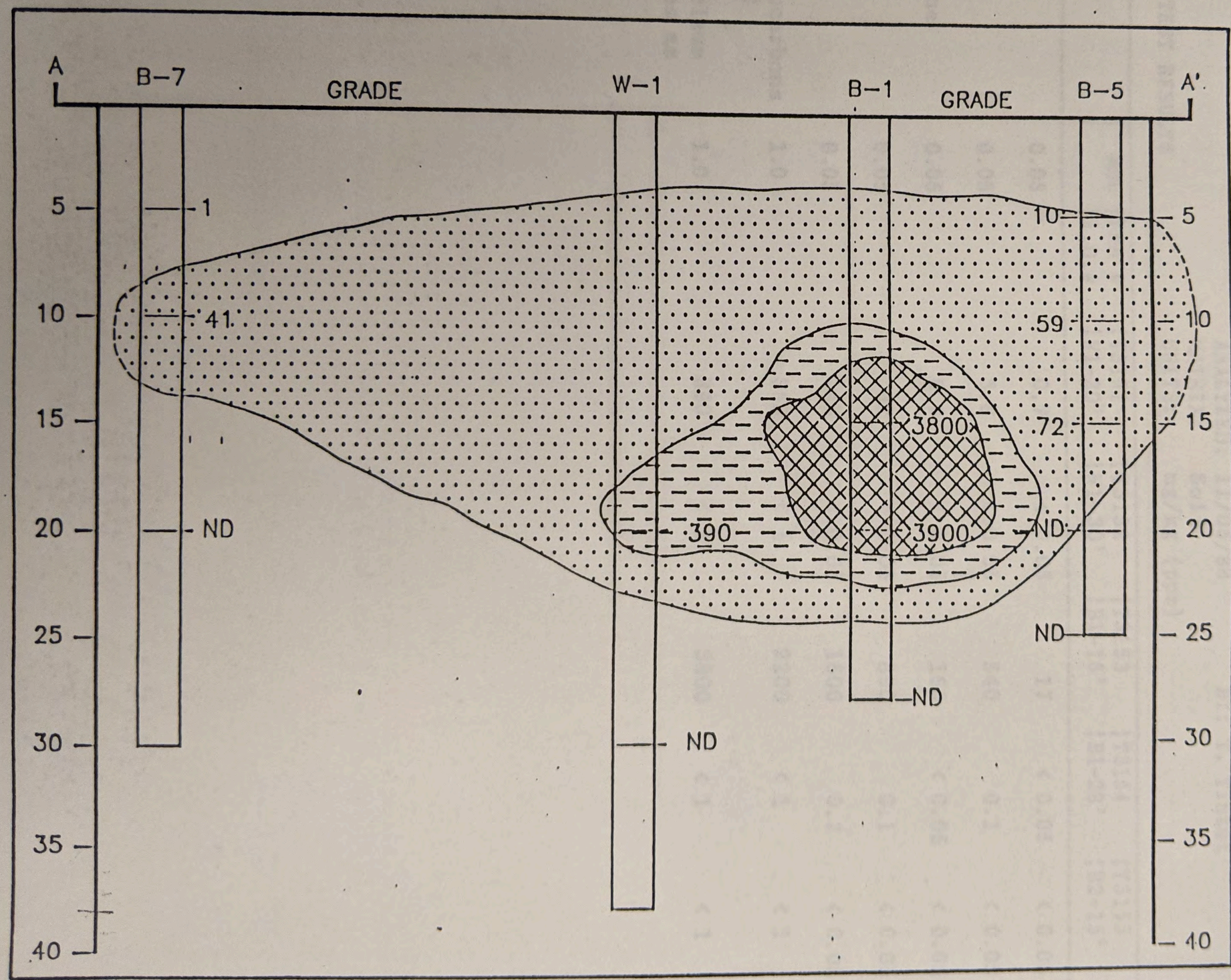

LEGEND

feet 0 – 5

0 10 feet

>10 PPM HYDROCARBONS

>100 PPM HYDROCARBONS

>1000 PPM HYDROCARBONS

NUMBERS REPRESENT TOTAL PETROLEUM HYDROCARBONS IN PARTS PER MILLION (PPM)

ND – NONE DETECTED

SITE: CHEVRON S.S. #4778	JOB # 214 175-3032-0
SITE LOC.: 12814 VENTURA BLVD, STUDIO CITY, CA.	
MAP TYPE: HYDROCARBON PLUME	

DRAWN BY	DATE	APPROVED BY	DATE
Steve Lombardo	2/22/89		

REV	REVISION	DATE	BY

FIGURE 3

GROUNDWATER TECHNOLOGY

GTEL
ENVIRONMENTAL
LABORATORIES, INC.

Western Region
4080-C Pike Lane, Concord, CA 94520
(415) 685-7852
(800) 544-3422 *from inside California*
(800) 423-7143 *from outside California*

11/18/88 jt
PROJECT MGR: Robin Grant
Groundwater Technology, Inc.
20675 S. Western Avenue
Torrance, CA 90501
PROJECT #: 214-175-3032.01-1
LOCATION: Studio City, CA

SAMPLED: 11/04/88 BY: R. Grant
RECEIVED: 11/04/88 BY: C. Mebane
ANALYZED: 11/05/88 BY: T. Tintut
MATRIX: Soil
UNITS: mg/kg (ppm)

TEST RESULTS

COMPOUNDS	MDL	LAB # I.D.#	T3151 W1-20'	T3152 W1-30'	T3153 B1-15'	T3154 B1-28'	T3155 B2-15'
Benzene	0.05		0.7	< 0.05	17	< 0.05	< 0.05
Toluene	0.05		3.8	< 0.05	540	0.1	< 0.05
Ethylbenzene	0.05		6.9	< 0.05	160	< 0.05	< 0.05
Xylenes	0.05		32	< 0.05	890	0.1	< 0.05
Total BTEX	0.05		43	< 0.05	1600	0.2	< 0.05
Misc. Hydrocarbons (C4-C12)	1.0		350	< 1	2200	< 1	< 1
Total Petroleum Hydrocarbons as Gasoline	1.0		390	< 1	3800	< 1	< 1

GTEL
ENVIRONMENTAL
LABORATORIES, INC.

Western Region
4080-C Pike Lane, Concord, CA 94520
(415) 685-7852
(800) 544-3422 *from inside California*
(800) 423-7143 *from outside California*

PROJECT MGR: Robin Grant
PROJECT #: 214-175-3032.01-1
LOCATION: Studio City, CA

TEST RESULTS

COMPOUNDS	MDL	LAB # I.D.#	T3156 B2-28'	T3157 B2-20'	T3158 B3-28'	T3203 B1-20'		
Benzene	0.05		< 0.05	< 0.05	< 0.05	32		
Toluene	0.05		< 0.05	< 0.05	< 0.05	400		
Ethylbenzene	0.05		< 0.05	< 0.05	< 0.05	87		
Xylenes	0.05		< 0.05	< 0.05	< 0.05	460		
Total BTEX	0.05		< 0.05	< 0.05	< 0.05	980		
Misc. Hydrocarbons (C4-C12)	1.0		< 1	< 1	< 1	2900		
Total Petroleum Hydrocarbons as Gasoline	1.0		< 1	< 1	< 1	3900		

MDL = Method Detection Limit; compound below this level would not be detected.
Results rounded to two significant figures.

METHOD:
Modified EPA Method 5030/8020/8015

Rebecca Hsu-Chou

REBECCA HSU-CHOU, Director

GTEL
ENVIRONMENTAL
LABORATORIES, INC.

Western Region
4080-C Pike Lane, Concord, CA 94520
(415) 685-7852
(800) 544-3422 *from inside California*
(800) 423-7143 *from outside California*

11/18/88
PROJECT MGR: Robin Grant
Groundwater Technology, Inc.
20675 S. Western Avenue
Torrance, CA 90501
PROJECT #: 214-175-3032.02
LOCATION: Studio City, CA

SAMPLED: 11/11/88 BY: H. Hecht
RECEIVED: 11/11/88 BY: R. Hsu-Chou
ANALYZED: 11/11/88 BY: R. Hsu-Chou
MATRIX: Soil B. Jow

TEST RESULTS UNITS: mg/kg (ppm)

COMPOUNDS	MDL	LAB # I.D.#	B4-15	B4-10	B4-5	B5-15	B5-10
Benzene	0.1		0.1	ND	ND	0.2	0.1
Toluene	0.1		0.7	0.2	ND	1.8	0.2
Ethylbenzene & Xylenes	0.1		5.2	1.8	0.3	12.1	11.1
Total BTEX	0.1		6.0	2.0	0.3	14.1	11.7
Misc. Hydrocarbons* (C4-12)	1.0		24	8	2	58	47
Total Petroleum Hydrocarbons as Gasoline*	1.0		30	10	2	72	59

GTEL
ENVIRONMENTAL
LABORATORIES, INC.

Western Region
4080-C Pike Lane, Concord, CA 94520
(415) 685-7852
(800) 544-3422 *from inside California*
(800) 423-7143 *from outside California*

PROJECT MGR: Robin Grant
PROJECT #: 214-175-3032.02
LOCATION: Studio City, CA

TEST RESULTS

COMPOUNDS	MDL	LAB # I.D.#	B5-5	B6-15	B6-10	B6-5	B7-10
Benzene	0.1		ND	0.1	ND	0.2	0.2
Toluene	0.1		ND	2.2	0.6	0.4	1.8
Ethylbenzene & Xylenes	0.1		1.9	7.4	3.7	1.8	6.0
Total BTEX	0.1		1.9	9.7	4.3	2.4	8.0
Misc. Hydrocarbons* (C4-12)	1.0		8	39	18	10	33
Total Petroleum Hydrocarbons as Gasoline*	1.0		10	49	22	12	41

GTEL
ENVIRONMENTAL
LABORATORIES, INC.

Western Region
4080-C Pike Lane, Concord, CA 94520
(415) 685-7852
(800) 544-3422 *from inside California*
(800) 423-7143 *from outside California*

PROJECT MGR: Robin Grant
PROJECT #: 214-175-3032.02
LOCATION: Studio City, CA

TEST RESULTS

COMPOUNDS	MDL	LAB # I.D.#	B7-5	B8-10	B9-10		
Benzene	0.1		ND	ND	0.8		
Toluene	0.1		0.1	ND	1.0		
Ethylbenzene & Xylenes	0.1		0.1	1.8	12.3		
Total BTEX	0.1		0.2	1.8	14.1		
Misc. Hydrocarbons* (C4-12)	1.0		1	7	58		
Total Petroleum Hydrocarbons as Gasoline*	1.0		1	9	72		

MDL = Method Detection Limit; compound below this level would not be detected.
Results rounded to two significant figures.

Modified EPA Method 3810/8015/8020

* Interpretate from Total BTEX analyzed on site

Rebecca Hsu-Chou

REBECCA HSU-CHOU, Director

GT Environmental Laboratories
A division of Groundwater Technology, Inc.

Western Region
4080-C Pike Ln., Concord, CA 94520
(415) 685-7852
In CA: (800) 544-3422
Outside CA: (800) 423-7143

11/15/88 jt

PROJECT MGR: Robin Grant
Groundwater Technology, Inc.
20675 S. Western Avenue
Torrance, CA 90501

PROJECT #: 214-175-3032.02-1
LOCATION: Studio City, CA

SAMPLED: 11/11/88 BY: R. Grant
RECEIVED: 11/11/88 BY: C. Mebane
ANALYZED: 11/12/88 BY: T. Tintut
MATRIX: Soil
UNITS: mg/kg (ppm)

TEST RESULTS

COMPOUNDS	MDL	LAB # I.D.#	T3325 B-4-20'	T3326 B-5-20'	T3327 B-5-25'	T3328 B-6-20'	T3329 B-6-25'
Benzene	0.5		< 0.5	< 0.5	< 0.5	1	< 0.5
Toluene	0.5		< 0.5	< 0.5	< 0.5	13	< 0.5
Ethylbenzene	0.5		< 0.5	< 0.5	< 0.5	5	< 0.5
Xylenes	0.5		< 0.5	< 0.5	< 0.5	30	< 0.5
Total BTEX	0.5		< 0.5	< 0.5	< 0.5	49	< 0.5
Misc. Hydrocarbons (C4-C12)	1.0		< 1	< 1	< 1	230	2
Total Petroleum Hydrocarbons as Gasoline	1.0		< 1	< 1	< 1	280	2

GT Environmental Laboratories
A division of Groundwater Technology, Inc.

Western Region
4080-C Pike Ln., Concord, CA 94520
(415) 685-7852
In CA: (800) 544-3422
Outside CA: (800) 423-7143

PROJECT MGR: Robin Grant
PROJECT #: 214-175-3032.02-1
LOCATION: Studio City, CA

TEST RESULTS

COMPOUNDS	MDL	LAB # / I.D.#	T3330 B-7-20'	T3331 B-8-20'	T3332 B-9-20'		
Benzene	0.5		< 0.5	< 0.5	< 0.5		
Toluene	0.5		< 0.5	< 0.5	< 0.5		
Ethylbenzene	0.5		< 0.5	< 0.5	< 0.5		
Xylenes	0.5		< 0.5	< 0.5	< 0.5		
Total BTEX	0.5		< 0.5	< 0.5	< 0.5		
Misc. Hydrocarbons (C4-C12)	1.0		< 1	< 1	< 1		
Total Petroleum Hydrocarbons as Gasoline	1.0		< 1	< 1	< 1		

MDL = Method Detection Limit; compound below this level would not be detected.
Results rounded to two significant figures.

METHOD:
Modified EPA Method 5030/8020/8015

Rebecca Hsu-Chou

REBECCA HSU-CHOU, Director

TREATMENT SYSTEMS

The Tank Pit Assessment Report and the Site Assessment Report indicate the hydrocarbon contamination at the site is limited in horizontal and vertical extent. The vertical migration of the contamination does not extend past approximately 25 feet below grade. Groundwater encountered during the drilling operations was found at approximately 29 feet below grade. The water table in the area, measured in April 1988 in state well #3874I located one and a half miles to the northeast of the site was 64.2 feet.

The primary focus of the treatment system at this site is to remove and treat the hydrocarbons found in the vadose zone with a soil venting and air treatment system. A secondary focus, as construction proceeds on the building, is to design and build a system which will allow treatment of groundwater for dissolved hydrocarbons if concentrations are high enough to warrant treatment or if mandated by the Water Quality Control Board.

SOIL VENTING AND AIR TREATMENT SYSTEM

Soil venting is one of the few technologies available for treatment of vadose (unsaturated) zone contamination by volatile organic compounds. Soil venting causes the desorption and evaporation of subsurface volatile contaminants by constantly removing hydrocarbon saturated air and forcing the circulation of unsaturated air into the contaminated area. The soil venting process involves an air collection system, an air moving device and an air treatment medium. Soil venting was chosen as a remediation method due to the volume of soil impacted (3,500 cubic yards).

The most critical and site specific of the three parameters is the air collection system. At this site, the air collection system consists of five 3 inch diameter wells set entirely within the vadose zone. The centrally located 4 1/2 inch extraction well will also be screened through the vadose zone to allow soil venting. The system has been designed to balance air collection throughout the contaminated area and to achieve maximum removal rates and prevent migration of vapors off site or into the on-site structures.

The air moving system utilized at the site will consist of a Rotron 505 blower capable of moving 160 cubic feet of air per minute. The blower will be attached to the wells with 2 and 3 inch schedule 40 PVC. The system includes flow control valves to allow adjustment of the volume of air withdrawn from each well. Air turnover within the affected area, utilizing this blower, will be under six hours. An air replacement turnover rate of greater than one volume per six hours has shown to be significant in the removal of benzene, toluene, xylene and ethylbenzene.

The air treatment medium will consist of granular, activated vapor phase carbon. Vapor phase is 99% or higher, effective in removing volatile organic compounds from air via a soil venting system. The carbon will be contained in two carbon canisters which hold 1000 lbs of carbon each. The canisters will be connected in series to assure control of emissions.

WATER EXTRACTION AND TREATMENT SYSTEM

The system to allow for treatment of water at the site, if it becomes necessary, has three components: a water collection system, a water moving device and an water treatment medium.

The most site specific of the three parameters is the water collection system. At this site, the water collection system consists of one centrally located 4 1/2 inch extraction well and three additional 4 1/2 inch wells located around the extraction well to allow sampling and possible extraction. The system is designed to allow pumping and air venting from the central well and expansion to the other wells if necessary.

The water moving system which may be utilized at the site will consist of a pneumatic pump powered by an air compressor located in the water treatment compound. Permanent air and water lines will be installed between the extraction well and the water treatment compound. The final design parameters of the pump will be selected based on the concentration of contaminants and the amount of water to be treated, if treatment becomes necessary. The pneumatic pump is capable of supplying up to 37 gpm from 25 feet. Water levels are approximately 29 feet at the site, but the parking structure will be excavated to 10 feet below grade making the top of the well approximately 19 feet above the static water level.

If it becomes necessary, the water treatment medium will consist of granular, activated vapor phase carbon. The final selection of the amount of carbon and the configuration of the piping and carbon canisters will be determined when and if it becomes necessary to treat the groundwater at the site.

PREPARED FOR: ALLISON FONG
CHEVRON U.S.A. INC.
1300 S. BEACH BLVD.
LA HABRA, CALIFORNIA 90631

SITE ASSESSMENT REPORT
CHEVRON SERVICE STATION #4778
12814 VENTURA BOULEVARD
STUDIO CITY, CALIFORNIA

JULY 31, 1989

PREPARED BY: GROUNDWATER TECHNOLOGY, INC.
20000/200 MARINER AVENUE
TORRANCE, CA 90503

WRITTEN BY:

JOHN WINKLER
GEOLOGIST

REVIEWED BY:

REGISTERED GEOLOGIST
DAVID K. MURCHISON
No. 4416
STATE OF CALIFORNIA

DAVID K. MURCHISON
REGISTERED GEOLOGIST
NO. 4416

214-175-3987-01
3907-R2.JW/#1

GROUNDWATER TECHNOLOGY, INC.

INTRODUCTION

Chevron U.S.A., Inc. retained Groundwater Technology, Inc. to further assess subsurface contamination at Chevron Service Station #4778, located at 12814 Ventura Boulevard in Studio City, California (Figure 1). The purpose of this site assessment was to gain additional analytical information to aid in the design of soil and groundwater remediation systems to be installed at the site.

SITE HISTORY

In November 1988, an environmental assessment of the site was performed by Groundwater Technology. Borings drilled during the investigation revealed the lateral extent of hydrocarbon migration in soils. A previous site assessment had determined that hydrocarbons continued to groundwater, which is found at a depth of approximately 25 feet.

Station #4778 has been abandoned. Excavation of the entire site to a depth of approximately 10 feet below street level has occurred, and construction of a new retail/office facility has begun.

GEOLOGY

Regionally, the site is located in the eastern part of the San Fernando Valley, which is bounded on the north by the San Gabriel and Verdugo Mountains, on the west by the Santa Susana Mountains and the Simi Hills, and on the south by the Santa Monica Mountains.

This site is found at the northern foothills of the eastern part of the Santa Monica Mountain Range. Sediments in the San Fernando Valley were eroded from the surrounding mountains. The most recent Holocene deposits are comprised of poorly sorted, unconsolidated, coalescing alluvial fan deposits of sand, gravel, and clay. Locally, silty clays were found interbedded with silty medium sands. Detailed lithologic logs are included in Appendix A.

HYDROGEOLOGY

The site is located in the San Fernando Groundwater Basin. The Los Angeles River is the dominant drainage system in the San Fernando Basin. The site is located approximately 700 feet south of the Los Angeles River and approximately 1.5 miles west of the intersection of the Tujunga Wash and the Los Angeles River. In October, 1987, state well #3784A, located one and one-tenth of a mile northwest of this site, measured depth to water at 41.3 feet. During a previous site assessment by Groundwater Technology, a perched aquifer was encountered at a depth of approximately 25 feet during drilling activities. This aquifer was encountered at approximately 16 feet below the new ground surface, after the site had been excavated. All depth to water data in this report reflects this fact (Appendix B).

WELL DESCRIPTION

On May 16, 17, and 18, 1989, six vapor wells, three groundwater monitoring wells, and one groundwater recovery well were drilled and constructed at former Chevron Service Station #4778.

The six vapor wells were constructed of 3-inch screened and blank PVC casing. Drilling of each vapor well was carried out to a depth of one foot below the soil/groundwater interface of the perched aquifer. Each well was installed with PVC blank casing to a depth of five feet, with the remaining depth constructed with PVC screened casing. The annular space is packed with #3 Monterey sand to approximately four feet above the screened section of each well. Each well is sealed with one to two feet of bentonite and one foot of concrete. The well heads were left capped, and buried in sand to allow future access for the installation of the treatment system.

Recovery well RW1 is constructed of twenty feet of 4.5-inch screened PVC casing, and five feet of 4.5-inch blank casing to a depth of 25 feet. The perched aquifer was first encountered at 16.5 feet. The bottom of the aquifer is at 23 feet. The annular space was filled with #3 Monterey sand to a depth of approximately six feet and is sealed with one foot of bentonite, with the remaining annular space filled with two feet of concrete.

Monitoring well MW1 was constructed of fifteen feet of 4.5-inch screened casing and fifteen feet of 4.5-inch blank casing.

Monitoring wells MW2 and MW3 were constructed with 4.5-inch screened and blank PVC casing, with the screened interval from approximately ten feet below grade to approximately 25 feet below grade.

The annular space of each monitoring well was filled with #3 Monterey sand, approximately two feet above the screened section of each well. Each well is sealed with one to two feet of bentonite, with the remaining annular space filled with concrete. Lithologic logs with well construction descriptions are located in Appendix A. Schematic diagrams of well construction are illustrated in Figure 3.

Each vapor extraction well, monitoring well, and recovery well was constructed with the well head at a depth of three feet below the surface of the site to facilitate installation of the remedial system. Lithologic logs with well construction descriptions are located in Appendix A. Schematic diagrams of well construction are presented in Figure 3.

SOIL ANALYSES

During drilling, soil samples were obtained using a two-inch O.D. split spoon sampler. One and one-half-inch diameter brass rings were inserted into the sampler to contain the soil sample. Upon completion of each sampling episode, the brass ring was removed from the sampler, sealed with aluminum foil, plastic caps and duct tape, sealed in plastic bags and placed on ice. Between sampling episodes, the sampling tool was thoroughly washed with trisodium phosphate, and triple rinsed to ensure integrity of the samples.

Soil samples were obtained at five-foot intervals, and at the capillary fringe of the aquifer. During drilling of the three monitoring wells and the recovery well, continuous core sampling was conducted to define the boundaries of the perched aquifer.

The ten-foot sample from each boring, and the samples from the capillary fringe at the soil/groundwater interface from each boring, were analyzed for TPH and BTEX, using EPA methods 8015 and 8020. All soil analysis results are included in Appendix C. Table 1 summarizes soil laboratory results for vapor extraction well samples. Table 2 summarizes soil laboratory results for the three monitoring wells and the recovery well.

TABLE 1
Chevron Service Station #4778
Laboratory Results of Soil Sampling
May 16, 17, 1989

SAMPLE	TPH	BENZENE	TOLUENE	ETHYL-BENZENE	XYLENES
V1-10	<10	0.051	0.18	0.12	0.15
V1-20	<10	0.38	1.1	0.056	0.40
V2-10	2900	2.8	190.00	89.00	760.00
V2-19	<10	0.009	0.023	0.012	0.071
V3-10	<10	0.011	0.012	<0.005	0.033
V3-16	<10	0.010	<0.005	<0.005	<0.015
V4-10	<10	0.021	0.018	<0.005	0.027
V4-15	<10	0.016	<0.005	<0.005	<0.015
V5-10	<10	0.058	0.082	0.011	0.18
V5-16.5	<10	0.010	<0.005	<0.005	0.018
V6-10	2600	11	300	100	650
V6-16	230	0.42	0.49	0.74	2.1

Results reported in parts per million (ppm)

Detection Limits: TPH 10, benzene 0.005, toluene 0.005, ethylbenzene 0.005, xylenes 0.015.

TABLE 2 -
Chevron Service Station #4778
Laboratory Results of Soil Sampling
May 17, 18, 1989

	TPH	BENZENE	TOLUENE	ETHYL-BENZENE	XYLENES
MW1-15	77.00	0.085	0.068	0.45	1.2
MW1-19.6	100.00	0.36	4.0	1.7	11.00
MW2-10	150.00	0.30	7.7	4.0	30.00
MW2-18	340.00	0.33	6.4	7.4	32.00
MW3-10	<10	0.007	0.10	0.029	0.33
MW3-16	<10	0.008	<0.005	0.007	0.041
RW1-10	<10	0.044	0.18	0.050	0.39
RW1-18	130.00	1.4	7.6	2.3	13.00

Results reported in parts per million (ppm)

Detection Limits: TPH 10, benzene 0.005, toluene 0.005, ethylbenzene 0.005, xylenes 0.015.

SOIL DISPOSAL

Soil from auger cuttings collected during drilling were placed in a 15-yard bin delivered to the site by Pacific Environmental Management Corporation. Three soil samples were obtained using brass rings from soils in this bin. Each sample was sealed, placed on ice to preserve its integrity, and analyzed as one composite sample for TPH and BTEX, utilizing EPA methods 8015 and 8020. Analysis of this sample revealed benzene concentrations of 0.03 ppm and TPH concentrations below the detection limit (<10), allowing disposal of the soil at a Class III disposal facility. Laboratory results are included in Appendix C.

WATER ANALYSIS

On June 19, 1989, water samples were obtained from wells MW2 and MW3. Each well was developed by Pacific Environmental Management Corporation, utilizing a vacuum truck. Separate clean PVC stingers were used for each well to prevent cross-contamination. Monitoring well MW2 was developed three times, with the well going dry within a minute after each development. Three well volumes of water were removed from groundwater monitoring well MW3, which exhibited a fast recharge rate. The wells were recharged to 90 percent of their static level, and pH and turbidity had stabilized prior to sampling.

Groundwater monitoring wells GW1 and RW1 could not be accessed on June 19, 1989.

On July 7, 1989, water samples were obtained from wells MW1 and RW1. Each well was developed with the use of a copper bailer, which was cleaned after the bailing of each well. Each well had approximately 20 gallons removed. The wells were recharged to 90 percent of their static level, and when pH and turbidity had stabilized they were sampled.

All samples were retrieved using a teflon bailer, which was cleaned and triple rinsed between sampling episodes. All samples were placed in 40 ml. vials, sealed with airtight caps, sealed in waterproof bags, and placed on ice prior to transport to a state-certified laboratory.

All water samples collected were analyzed for TPH, utilizing modified EPA methods 602/8020/8015. This method of analysis includes detection of BTEX concentrations. All samples were sent to GTEL Environmental Laboratories in Torrance, California, for analysis.

Analysis of water sample MW-2 exhibited 22,000 ppb TPH concentrations, and 110 ppb benzene concentrations. Water samples MW-1 and RW-1 contained TPH concentrations of 34,000 ppb, and 27,000 ppb, respectively. Water samples MW-3, had non-detectable

TPH and non-detectable BTEX. Sample results are summarized in Table 3. Laboratory analysis and Chains-of-Custody are presented in Appendix D. Samples MW-5 and MW-10 represent site blanks.

TABLE 3
Chevron Service Station #4778
Laboratory Results of Water Sampling

SAMPLE	TPH	BENZENE	TOLUENE	ETHYL-BENZENE	XYLENES
JUNE 20, 1989					
MW-2	22000	110	110	4.9	4200
MW-3	<10	<0.3	<0.3	<0.3	<0.6
MW-5 (Site Blank)	<10	<0.3	0.5	<0.3	0.9
JULY 7, 1989					
MW-1	34,000	300	2800	1100	8000
RW-1	27,000	990	8,200	550	10,000
MW-10 (Site Blank)	<10	<0.3	0.5	<0.3	<0.6

Results reported in parts per billion (ppb)

Detection Limits: TPH 10, benzene 0.3, toluene 0.3, ethylbenzene 0.3, xylenes 0.6

CONCLUSION

Chevron Service Station #4778, located at 12814 Ventura Boulevard in Studio City, California, is underlain by tight, plastic clays. A bed of gravelly clays is found at a depth of 25 feet (from street level), which corresponds with the perched aquifer. The perched aquifer and gravelly clay formation drop sharply at monitoring well MW1, possibly indicating the presence of a fault. Figure 4 and Figure 5 illustrate cross-sections of the bedding inclination.

Soil samples V2-10, V6-10, and V6-16 exhibited TPH concentrations of 2,900 ppm, 2,600 ppm, and 230 ppm, respectively. Soil samples MW1-19.6, MW2-18, and RW1-18 contained TPH concentrations of 100, 340, and 130 ppm, respectively.

Water samples MW-1, MW-2, and RW-1 contained TPH concentrations of 34,000 ppb, 22,000 ppb, and 27,000 ppb, respectively. Benzene concentrations in samples MW-1, MW-2, and RW-1 were 300 ppb, 110 ppb, and 990 ppb, respectively. The sample from well MW-3 exhibited non-detectable TPH concentrations (<10 ppb) and non-detectable benzene concentrations (<0.3 ppb).

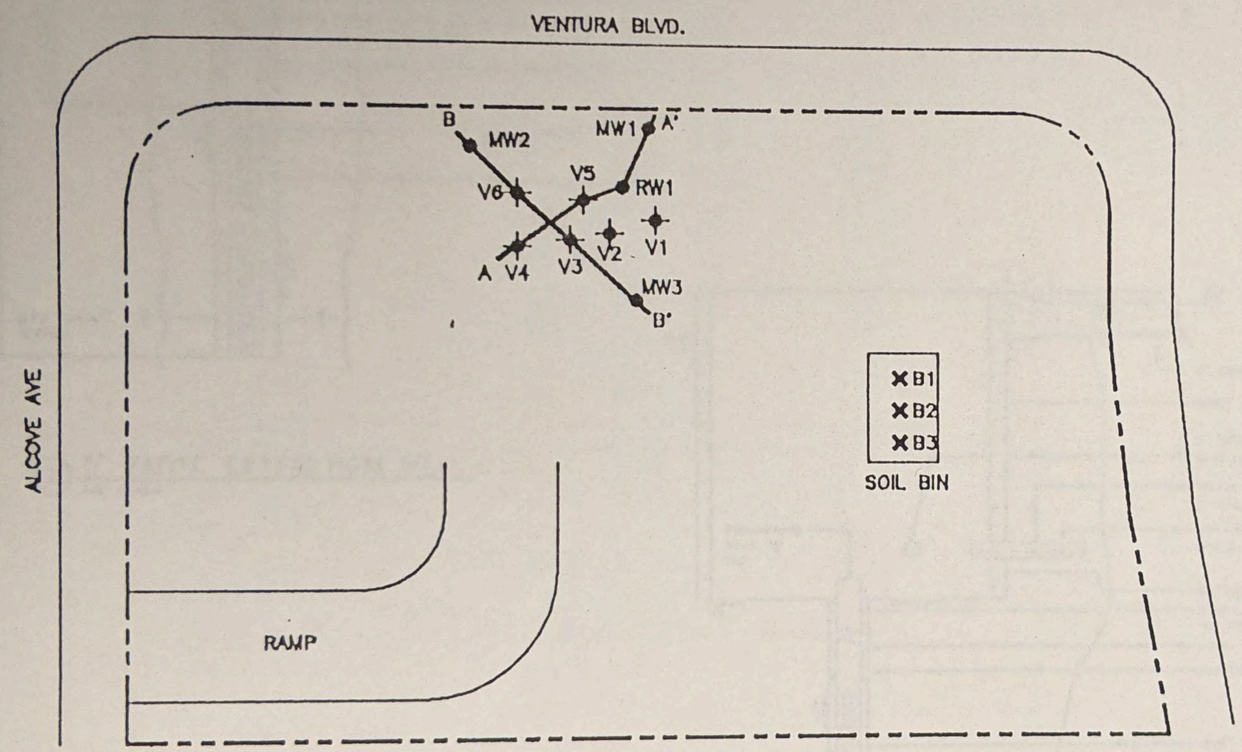

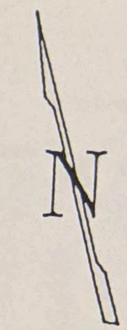

0 30'

APROX. SCALE

× SAMPLE LOCATIONS

VAPOR WELLS

MONITORING WELLS

SITE: CHEVRON S.S. # 4778	JOB # 214 175-3987-01
SITE LOC.: 12814 VENTURA BLVD., STUDIO CITY, CA	
MAP TYPE: SITE PLAN	

DRAWN BY	DATE	APPROVED BY	DATE
Christopher Buell	8/4/89		

REV	REVISION	DATE	BY
A			

FIGURE 2

GROUNDWATER TECHNOLOGY, INC.

WELL CONSTRUCTION DIAGRAMS

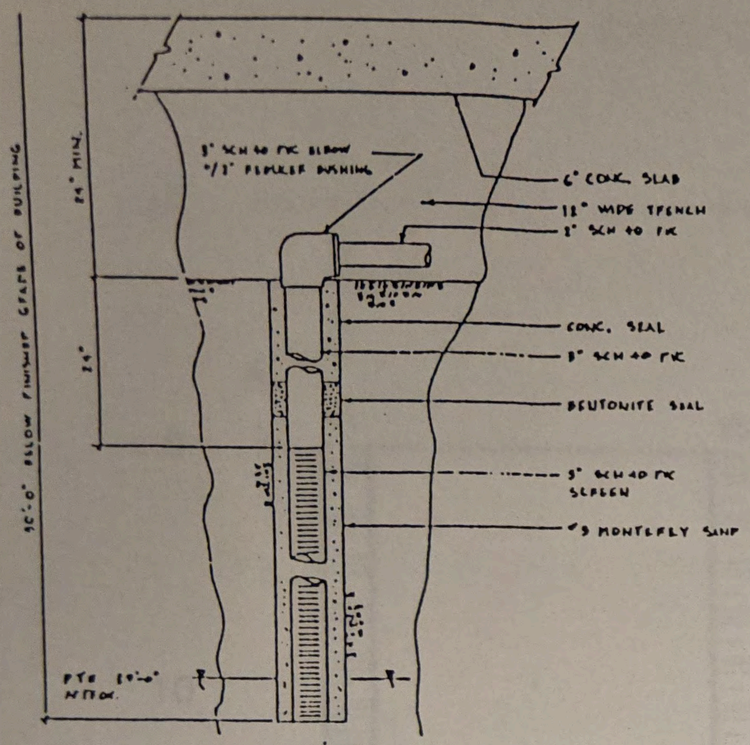

(A) 3" VAPOR EXTRACTION WELL
NO SCALE

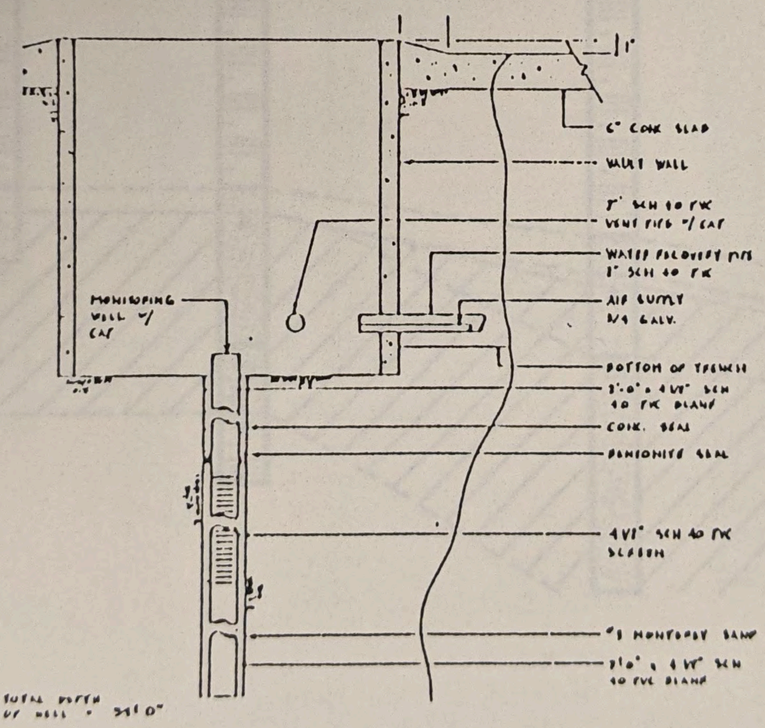

(B) VAULT ELEVATION
NO SCALE

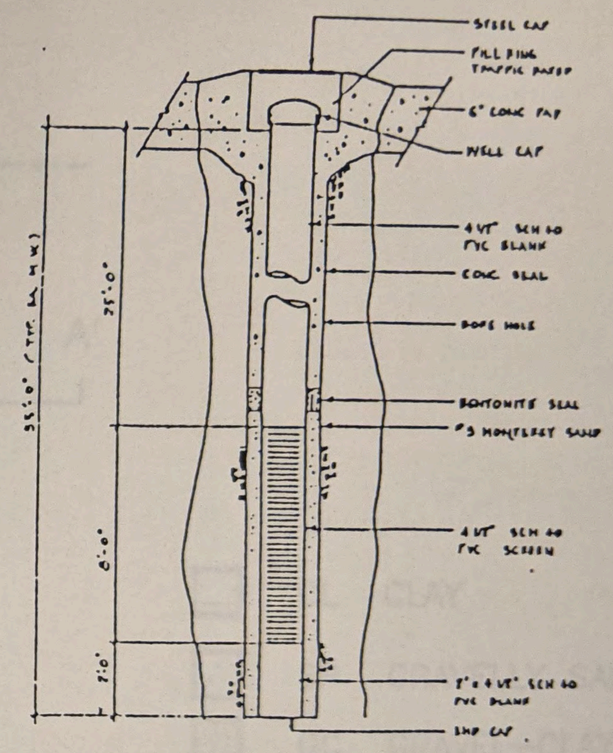

(D) MONITORING WELL
NO SCALE

FIGURE 3
CHEVRON S.S. # 4778
12814 VENTURA BLVD.
STUDIO CITY, CA.
NO SCALE
Details Drawn By: E. Krause

GROUNDWATER TECHNOLOGY, INC.

GEOLOGIC CROSS-SECTION A-A'

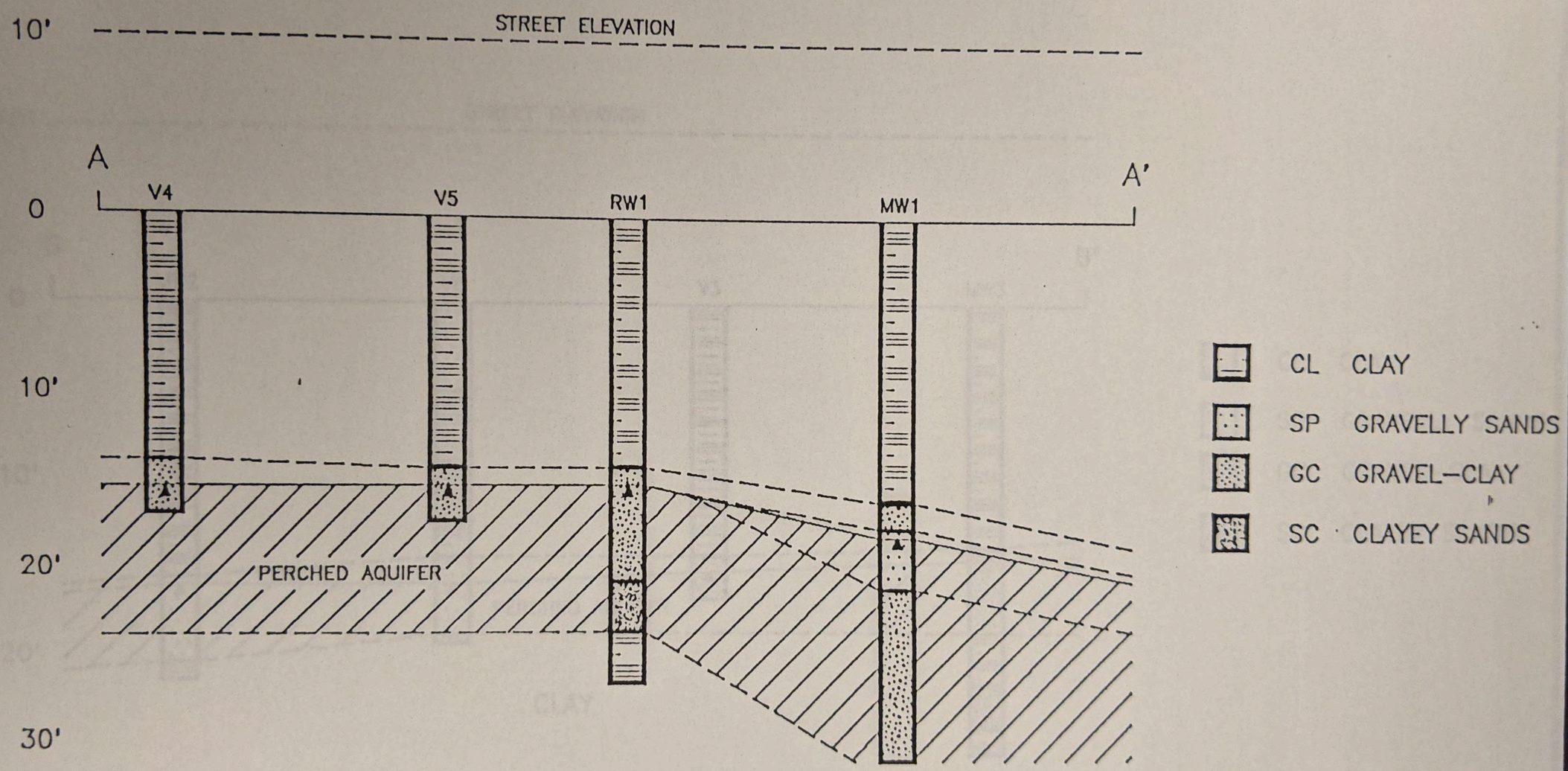

FIGURE 4
CHEVRON S.S. # 4778
12814 VENTURA BLVD.
STUDIO CITY, CA.
SCALE: 1"=10'-0"
Drawn By: Christopher B. Bull

GROUNDWATER TECHNOLOGY, INC.

GEOLOGIC CROSS-SECTION B-B'

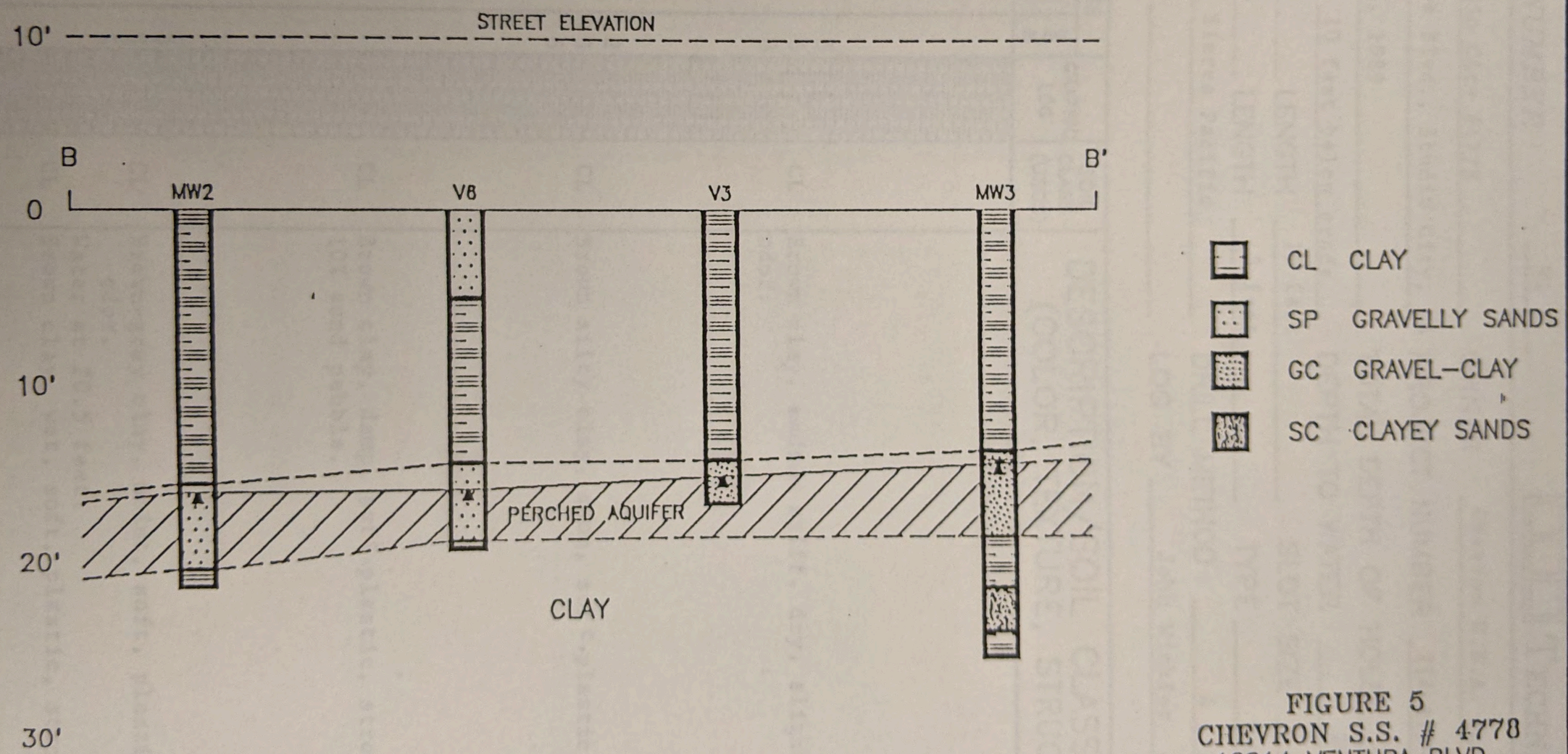

FIGURE 5
CHEVRON S.S. # 4778
12814 VENTURA BLVD.
STUDIO CITY, CA.
SCALE: 1"=10'-0"
Drawn By: Christopher A. Beall

GROUNDWATER TECHNOLOGY, INC.

DRILL / LITHOLOGIC LOG
BORING / WELL NUMBER V1

GROUNDWATER TECHNOLOGY INC.

PROJECT Chevron Studio City #4778 OWNER Chevron U.S.A. Inc.
LOCATION 12814 Ventura Blvd., Studio City, CA PROJECT NUMBER 214-175-3987-01
DATE DRILLED May 16, 1989 TOTAL DEPTH OF HOLE 21.5 feet
SURFACE ELEVATION 10 feet below grade DEPTH TO WATER 20.5 feet
SCREEN: DIA. 3 inch LENGTH 19 feet SLOT SIZE .020
CASING: DIA. 3 inch LENGTH 3 feet TYPE P.V.C.
DRILLING COMPANY Sierra Pacific DRILL METHOD 4 1/2"HSA
DRILLER Mark Smith LOG BY John Winkler



DEPTH (feet)	WELL CONST. PIPE	WELL CONST. FILL	PID (PPM)	SAMPLES NUMBER	SAMPLES TYPE	SAMPLES BLOW	GRAPHIC LOG	SOIL CLASS (USCS)	DESCRIPTION/SOIL CLASSIFICATION (COLOR, TEXTURE, STRUCTURES)
0									
5			42	V1-5		5 6 8		CL	Brown clay, medium stiff, dry, slightly plastic, odor.
10			83	V1-10		2 3 6		CL	Brown silty clay, damp, soft,plastic, odor.
15								CL	Brown clay, damp, soft,plastic, strong odor, 10% sand pebble.
20			90	V1-20		3 5 5		CL	Brown-gray clay, moist, soft, plastic, strong odor. Water at 20.5 feet.
			22	V1-21.6				CL	Brown clay, wet, soft, plastic, strong odor.

DRILL / LITHOLOGIC LOG
BORING / WELL NUMBER V2

GROUNDWATER TECHNOLOGY INC.

PROJECT Chevron Studio City #4778 OWNER Chevron U.S.A. Inc.

LOCATION 12814 Ventura Blvd., Studio City, CA PROJECT NUMBER 214-175-3987-01

DATE DRILLED 5/16/89 TOTAL DEPTH OF HOLE 18 feet

SURFACE ELEVATION 10 feet below grade DEPTH TO WATER 17 feet

SCREEN: DIA. 3 inch LENGTH 13 feet SLOT SIZE .020

CASING: DIA. 3 inch LENGTH 5 feet TYPE P.V.C.

DRILLING COMPANY Sierra Pacific DRILL METHOD 4 1/4 " HSA

DRILLER Mark Smith LOG BY John Winkler

DEPTH (feet)	WELL CONST. PIPE	WELL CONST. FILL	PID (PPM)	SAMPLES NUMBER	SAMPLES TYPE	SAMPLES BLOW	GRAPHIC LOG	SOIL CLASS (USCS)	DESCRIPTION/SOIL CLASSIFICATION (COLOR, TEXTURE, STRUCTURES)
0								SM	Brown medium sand, dry, loose, non-plastic, odor.
5			155	V2-5		5 5 8		CL	Brown silty clay, dry, medium stiff, plastic, strong odor.
10			160	V2-10		2 2 2		CL	Brown clay, minor silt, 10% course sand, medium stiff, damp, semi-plastic, strong odor.
15									Water at 17 feet.
				V2-19		3 7 15		GC	Brown clay, dry, stiff, plastic, slight odor.
20				V2-20		3 5 10		GC	Brown clay, dry, stiff, plastic, slight odor.

DRILL / LITHOLOGIC LOG
BORING / WELL NUMBER V3

GROUNDWATER TECHNOLOGY INC.

PROJECT Chevron Studio City #4778 OWNER Chevron U.S.A. Inc.
LOCATION 12814 Ventura Blvd., Studio City, CA PROJECT NUMBER 214-175-3987-01
DATE DRILLED 5/16/89 TOTAL DEPTH OF HOLE 16 1/2 feet
SURFACE ELEVATION 10 feet below grade DEPTH TO WATER 15 1/2 feet
SCREEN: DIA. 3 inch LENGTH 11 1/2 feet SLOT SIZE .020
CASING: DIA. 3 inch LENGTH 5 feet TYPE P.V.C.
DRILLING COMPANY Sierra Pacific DRILL METHOD
DRILLER Mark Smith LOG BY John Winkler

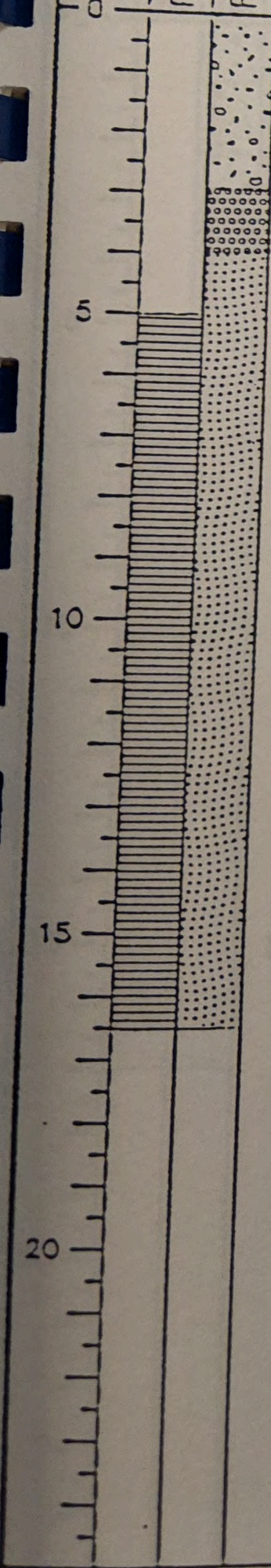

DEPTH (feet)	WELL CONST. PIPE	WELL CONST. FILL	PID (PPM)	SAMPLES NUMBER	SAMPLES TYPE	SAMPLES BLOW	GRAPHIC LOG	SOIL CLASS (USCS)	DESCRIPTION/SOIL CLASSIFICATION (COLOR, TEXTURE, STRUCTURES)
0									
5			128	V3-5		3 4 7		CL	Brown clay, dry, medium stiff, plastic, strong odor.
10			134	V3-10		2 5 7		CL	Brown silty clay, dry, soft, semi-plastic, strong odor.
15			50	V3-16		5 6 8		GC	Brown silty clay, 20% medium sand, saturated, plastic, very soft, no odor, 40% fractured rock.
20									

DRILL / LITHOLOGIC LOG
BORING / WELL NUMBER V4

GROUNDWATER TECHNOLOGY INC.

PROJECT Chevron Studio City #4778 OWNER Chevron U.S.A. Inc.
LOCATION 12814 Ventura Blvd., Studio City, CA PROJECT NUMBER 214-175-3987-01
DATE DRILLED 5/16/89 TOTAL DEPTH OF HOLE 17 feet
SURFACE ELEVATION 10 feet below grade DEPTH TO WATER 16 feet
SCREEN: DIA. 3 inch LENGTH 12 feet SLOT SIZE .020
CASING: DIA. 3 inch LENGTH 5 feet TYPE P.V.C.
DRILLING COMPANY Sierra Pacific DRILL METHOD 4 1/2" HSA
DRILLER Mark Smith LOG BY John Winkler

DEPTH (feet)	WELL CONST. PIPE	WELL CONST. FILL	PID (PPM)	SAMPLES NUMBER	SAMPLES TYPE	SAMPLES BLOW	GRAPHIC LOG	SOIL CLASS (USCS)	DESCRIPTION/SOIL CLASSIFICATION (COLOR, TEXTURE, STRUCTURES)
0									
5			52	V4-5		3 4 6		CL	Brown clay, dry, medium stiff, semi-plastic, strong odor.
10			86	V4-10		3 4 7		GC	Brown-grey clay, dry, medium stiff, plastic, strong odor, 20% fractured rock.
15			ND	V4-15		3 5 6		GC	Light brown clayey coarse sand, 20% fractured rock, wet, soft, plastic, no odor. Water at 16 feet.
20									

DRILL / LITHOLOGIC LOG
BORING / WELL NUMBER V5

GROUNDWATER TECHNOLOGY INC.

PROJECT Chevron Studio City #4778 OWNER Chevron U.S.A. Inc.

LOCATION 12814 Ventura Blvd., Studio City, CA PROJECT NUMBER 214-175-3987-01

DATE DRILLED 5/17/89 TOTAL DEPTH OF HOLE 17.6 feet

SURFACE ELEVATION 10 feet below grade DEPTH TO WATER 16.6 feet

SCREEN: DIA. 3 inch LENGTH 12 feet SLOT SIZE .020

CASING: DIA. 3 inch LENGTH 5 feet TYPE P.V.C.

DRILLING COMPANY Sierra Pacific DRILL METHOD 4 1/2" HSA

DRILLER Mark Smith LOG BY John Winkler

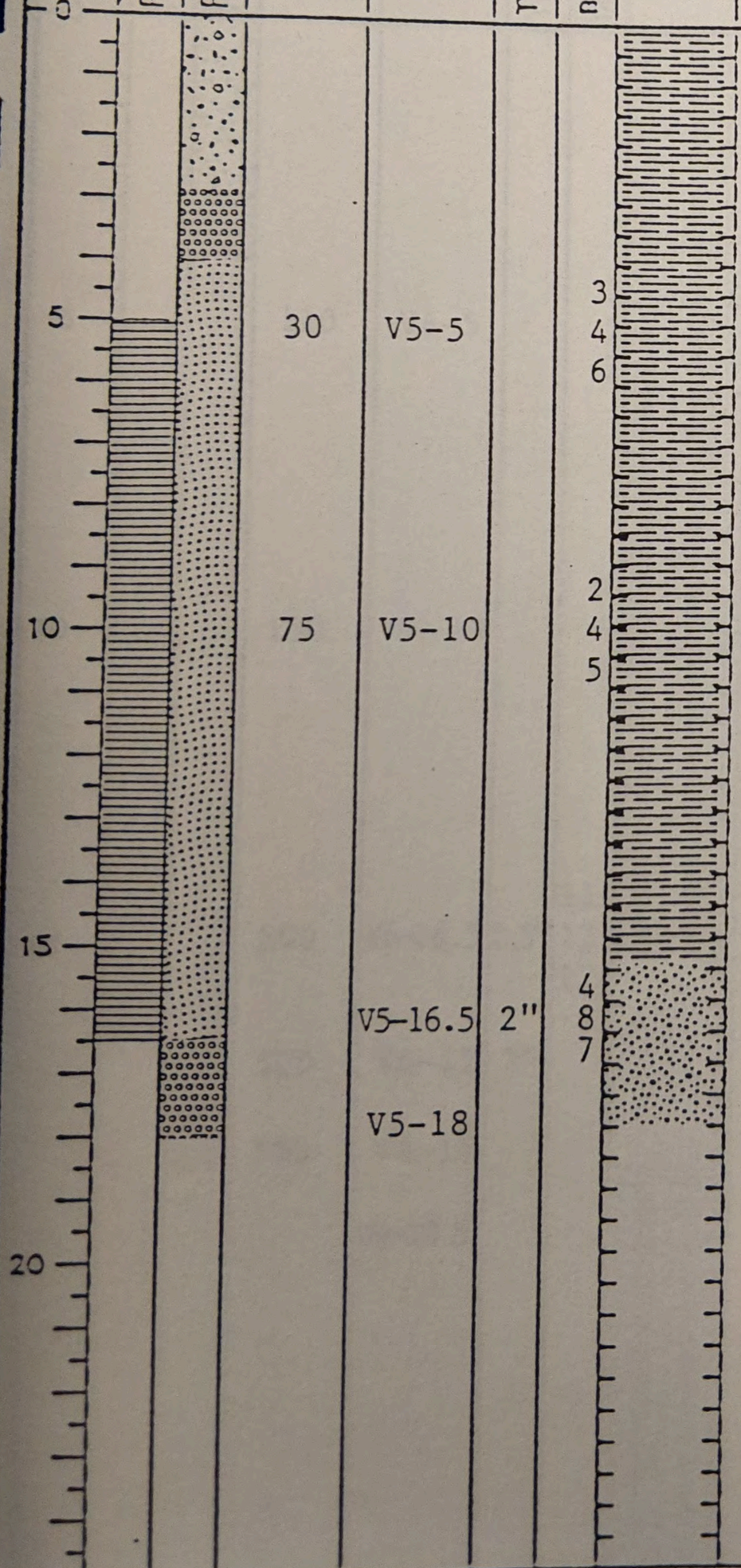

DEPTH (feet)	WELL CONST. PIPE	WELL CONST. FILL	PID (PPM)	SAMPLES NUMBER	SAMPLES TYPE	SAMPLES BLOW	GRAPHIC LOG	SOIL CLASS (USCS)	DESCRIPTION/SOIL CLASSIFICATION (COLOR, TEXTURE, STRUCTURES)
0									
5			30	V5-5		3 4 6		CL	Brown clay, dry, medium stiff, 20% rock fragments, semi-plastic, odor.
10			75	V5-10		2 4 5		CL	Dark brown clay, damp, medium stiff, semi-plastic, strong odor.
15				V5-16.5	2"	4 8 7		GC	Brown clay, 50% rock fragments, moist, soft, strong odor.
				V5-18				GC	Brown clay, moist, stiff, semi-plastic, no odor. Water at 16.6 feet.
20									

DRILL / LITHOLOGIC LOG
BORING / WELL NUMBER V6

GROUNDWATER TECHNOLOGY INC.

PROJECT Chevron Studio City #4778 OWNER Chevron U.S.A. Inc.

LOCATION 12814 Ventura Blvd., Studio City, CA PROJECT NUMBER 214-175-3987-01

DATE DRILLED 5/17/89 TOTAL DEPTH OF HOLE 17.7 feet

SURFACE ELEVATION 10 feet below grade DEPTH TO WATER 16.6 feet

SCREEN: DIA. 3 inch LENGTH 12 feet SLOT SIZE .020

CASING: DIA. 3 inch LENGTH 5 feet TYPE P.V.C.

DRILLING COMPANY Sierra Pacific DRILL METHOD 4 1/2" HSA

DRILLER Mark Smith LOG BY John Winkler

DEPTH (feet)	WELL CONST. PIPE	WELL CONST. FILL	PID (PPM)	SAMPLES NUMBER	SAMPLES TYPE	SAMPLES BLOW	GRAPHIC LOG	SOIL CLASS (USCS)	DESCRIPTION/SOIL CLASSIFICATION (COLOR, TEXTURE, STRUCTURES)
0								SP	Brown sand, dry, loose, semi-plastic, strong hydrocarbon odor.
5			110	V6-5		3 5 7		GC	Brown clay, dry, very stiff, semi-plastic, strong hydrocarbon odor, 40% rock fragments.
10			130	V6-10		3 6 8		GC	Brown clay, very stiff, dry, semi-plastic, strong odor, 50% rock fragments.
15			500	V6-16.5	2.5"	11 13 12		SP	Black coarse sand, strong hydrocarbon odor, moist, semi-plastic, saturated with hydrocarbons.
			500	V6-17	2"			SP	Black coarse sand, wet, saturated with hydrocarbons, loose, strong odor.
			500	V6-18				SP	Black coarse sand, saturated hydrocarbons, loose, strong odor.
20				V6-18.5				CL	Brown clay, stiff, dry, semi-plastic, no odor, Water at 16 feet.

DRILL / LITHOLOGIC LOG
BORING / WELL NUMBER RW-1

GROUNDWATER TECHNOLOGY INC.

PROJECT Chevron Studio City #4778 OWNER Chevron U.S.A. Inc.
LOCATION 12814 Ventura Blvd., Studio City, CA PROJECT NUMBER 214-175-3987-01
DATE DRILLED 5/18/89 TOTAL DEPTH OF HOLE 25 feet
SURFACE ELEVATION 10 feet below grade DEPTH TO WATER 16.5 feet
SCREEN: DIA. 4.5 inch LENGTH 20 feet SLOT SIZE .020
CASING: DIA. 4.5 inch LENGTH 5 feet TYPE P.V.C.
DRILLING COMPANY Sierra Pacific DRILL METHOD 6.5 inch HSA
DRILLER Mark Smith LOG BY John Winkler



DEPTH (feet)	WELL CONST. PIPE	WELL CONST. FILL	PID (PPM)	SAMPLES NUMBER	SAMPLES TYPE	SAMPLES BLOW	GRAPHIC LOG	SOIL CLASS (USCS)	DESCRIPTION/SOIL CLASSIFICATION (COLOR, TEXTURE, STRUCTURES)
0									
5			44	RW1-5	1¼"	3 4 6		CL	Brown clay, dry, stiff, semi-plastic, strong odor.
10			128	RW1-10	1¼"	2 3 4		CL	Brown clay, dry, medium stiff, semi-plastic, strong odor.
15			50	RW1-16.5	3"	2 9 7		GC	Brown clayey sand, moist, loose, odor, 20% rock fragments.
			73	RW1-18	2½"	1 2 2 3		GC	Brown clay, moist, soft, malleable, strong odor. 40% rock fragments.
			70	RW1-19	1¼"	2 2 4			Same as RW1-18.
20			95	RW1-20.5	3"	2 2 3		GC	Brown clay, moist, stiff, malleable, strong odor. 40% rock fragments.
			ND	RW1-21.5				SC	Brown clayey sand, moist, stiff, malleable, no odor.
			ND	RW1-23				SC	23 feet, end of aquifer, sandy clay, wet, loose, no odor.
			ND	RW1-24				CL	Brown clay, damp, stiff, no odor.

DRILL / LITHOLOGIC LOG

BORING / WELL NUMBER RW-1

GROUNDWATER TECHNOLOGY INC.

DEPTH (feet)	WELL CONST. PIPE	WELL CONST. FILL	PID (PPM)	SAMPLES NUMBER	SAMPLES TYPE	SAMPLES BLOW	GRAPHIC LOG	SOIL CLASS (USCS)	DESCRIPTION/SOIL CLASSIFICATION (COLOR, TEXTURE, STRUCTURES)
25			ND	RW1-25				CL	Grey clay, dry, extremely hard, no odor.
30									
35									
40									
45									
50									
55									

SHEET 2 OF 2

DRILL / LITHOLOGIC LOG
BORING / WELL NUMBER MW1

GROUNDWATER TECHNOLOGY INC.

PROJECT Chevron Studio City #4778 OWNER Chevron U.S.A. Inc.
LOCATION 12814 Ventura Blvd., Studio City, CA PROJECT NUMBER 214-175-3987-01
DATE DRILLED 5/17/89 TOTAL DEPTH OF HOLE 30 feet
SURFACE ELEVATION 10 feet below grade DEPTH TO WATER 19 feet
SCREEN: DIA. 4.5 inch LENGTH 15 feet SLOT SIZE .020
CASING: DIA. 4.5 inch LENGTH 15 feet TYPE P.V.C.
DRILLING COMPANY Sierra Pacific DRILL METHOD
DRILLER Mark Smith LOG BY John Winkler

DEPTH (feet)	WELL CONST. PIPE	WELL CONST. FILL	PID (PPM)	SAMPLES NUMBER	SAMPLES TYPE	SAMPLES BLOW	GRAPHIC LOG	SOIL CLASS (USCS)	DESCRIPTION/SOIL CLASSIFICATION (COLOR, TEXTURE, STRUCTURES)
0									
5			15	MW1-5	1¼"	4 4 8		CL	Brown clay, 20% fractured rock, dry, stiff, slightly plastic, mild odor.
10			25	MW1-10	1¼"	4 4 5		CL	Brown clay, dry, medium stiff, semi-plastic, medium odor.
15			150	MW1-16.5	3"	4 10 12		GC	Brown clayey sand, 40% rock fragments, damp, med. stiff, strong odor.
			230	MW1-18	2½"	4 7 10		SP	Brown-black, silty, medium sand, wet, loose, hydrocarbon saturated, strong odor. Water at 18.4 feet.
20			210	MW1-19.6	1¼"	8 12 14		SP	Brown-black, silty, medium sand, loose, hydrocarbon saturated, strong odor.
			55	MW1-21	1¼"	4 3 7		GC	Brown silty clay, 20% rock fragments, wet, medium stiff, semi-plastic, slight odor.
			50	MW1-22	1¼"	2 2 7		GC	Brown silty clay, 20% rock fragments, wet, medium stiff, semi-plastic, no odor.
				MW1-23				GC	Brown silty clay, moist, soft, plastic, no odor.
				MW1-24		2 3 6			Brown, coarse sand, clayey, 50% fractured rock, wet, loose, no odor.

DRILL / LITHOLOGIC LOG

BORING / WELL NUMBER MW1

GROUNDWATER TECHNOLOGY INC.

DEPTH (feet)	WELL CONST. PIPE	WELL CONST. FILL	PID (PPM)	SAMPLES NUMBER	SAMPLES TYPE	SAMPLES BLOW	GRAPHIC LOG	SOIL CLASS (USCS)	DESCRIPTION/SOIL CLASSIFICATION (COLOR, TEXTURE, STRUCTURES)
25				MW1-25				GC	Brown, clayey, coarse sand, 50% rock fragments, wet, loose, no odor.
				MW1-27	1¼"	7 10 9		GC	Brown coarse sand, clayey, 50% rock fragments, wet, loose, no odor.
				MW1-28	1¼"	5 2 4 3		GC	Brown clayey, coarse sand, wet, loose, no odor, 50% rock fragments.
30				MW1-29	1¼"	2 3 11		GC	Brown clayey, fine sand, 40% rock fragments, wet, loose, no odor.
35									
40									
45									
50									
55									

DRILL / LITHOLOGIC LOG
BORING / WELL NUMBER MW2

GROUNDWATER TECHNOLOGY INC.

PROJECT Chevron Studio City #4778 OWNER Chevron U.S.A. Inc.

LOCATION 12814 Ventura Blvd., Studio City, CA PROJECT NUMBER 214-175-3987-01

DATE DRILLED 5/18/89 TOTAL DEPTH OF HOLE 21 feet

SURFACE ELEVATION 10 feet below grade DEPTH TO WATER 16.5 feet

SCREEN: DIA. 3 inch LENGTH 10 feet SLOT SIZE .020

CASING: DIA. 3 inch LENGTH 10 feet TYPE P.V.C.

DRILLING COMPANY Sierra Pacific DRILL METHOD 6" HSA

DRILLER Mark Smith LOG BY John Winkler

DEPTH (feet)	WELL CONST. PIPE	WELL CONST. FILL	PID (PPM)	SAMPLES NUMBER	SAMPLES TYPE	SAMPLES BLOW	GRAPHIC LOG	SOIL CLASS (USCS)	DESCRIPTION/SOIL CLASSIFICATION (COLOR, TEXTURE, STRUCTURES)
0									
5			34	MW2-5		4 5 5		CL	Brown clay, dry, medium stiff, plastic, strong odor.
10			164	MW2-10		3 3 3		CL	Brown sandy clay, dry, stiff, plastic, strong odor.
15			130	MW2-16.5	3"	2 8 13		SP	Brown coarse sand, loose, wet, strong odor. Water at 16.5 feet.
			150	MW2-17.5	2"	8 10 12			Brown-black coarse sand, loose, wet, strong odor.
				MW2-18.5	1.5"				
20			168	MW2-20		10 11 10		SP	Black coarse sand, saturated with hdrocarbons, loose, strong odor.
				MW2-20.3				CL	Brown clay, stiff, dry, no odor.
				MW2-21				CL	Brown clay, dry, stiff, no odor.

DRILL / LITHOLOGIC LOG
BORING / WELL NUMBER MW3

GROUNDWATER TECHNOLOGY INC.

PROJECT Chevron Studio City #4778 OWNER Chevron U.S.A. Inc.

LOCATION 12814 Ventura Blvd., Studio City, CA PROJECT NUMBER 214-175-3987-01

DATE DRILLED 5/18/89 TOTAL DEPTH OF HOLE 25 feet

SURFACE ELEVATION 10 feet below grade DEPTH TO WATER 16.5 feet

SCREEN: DIA. 4.5 inch LENGTH 15 feet SLOT SIZE .020

CASING: DIA. 4.5 inch LENGTH 10 feet TYPE 4.5" P.V.C.

DRILLING COMPANY Sierra Pacific DRILL METHOD 6.5" HSA

DRILLER Mark Smith LOG BY John Winkler

NOTE: No PID readings, instrument malfunction.



DEPTH (feet)	WELL CONST. PIPE	WELL CONST. FILL	PID (PPM)	SAMPLES NUMBER	SAMPLES TYPE	SAMPLES BLOW	GRAPHIC LOG	SOIL CLASS (USCS)	DESCRIPTION/SOIL CLASSIFICATION (COLOR, TEXTURE, STRUCTURES)
0									
5				MW3-5	1¼"	3 4 7		CL	Brown silty clay, dry, plastic, stiff, odor.
10				MW3-10	1¼"	2 3 4		CL	Brown clay, dark, dry, plastic, medium stiff, strong odor.
15				MW3-15	3"	2 5 8		GC	Brown silty clay, damp, plastic, odor. 40% rock fragments.
				MW3-18.5	2½"	2 4 6		CL	Brown sandy clay, wet, soft, no odor.
20				MW3-20	1¼"	2 4 7		CL	Brown clay, dry, stiff, plastic, no odor.
				MW3-21.6	3"	3 7 11		SC	Brown clayey sand, dry, stiff, plastic, no odor.
				MW3-24	2½"	11 9 10		CL	Brown clay, dry, stiff, plastic, no odor.

GROUNDWATER TECHNOLOGY, INC.
OIL RECOVERY SYSTEMS

PROJECT STATUS REPORT

CLIENT: CHEVRON STUDIO CITY S.S.# 4778
LOCATION: 12814 Ventura Blvd., Studio City,CA
JOB#: 214-175-3032-01
DATE: July 7, 1989

OBSERVATION WELLS

WELL NO.	DTW	DTP	PT	SR	SWE	ELEV-W	COMMENT/LOCATION OF LEVEL USED FOR SURVEYING
MW1	18.55						
MW2	16.10						
MW3	14.65						
RW1	16.45						

EXPLANATION

DTW=DEPTH TO WATER FROM SURFACE
DTP=DEPTH TO PRODUCT FROM SURFACE
PT=PRODUCT THICKNESS
SR=STADIA ROD READING
SWE=SURVEYED WELL ELEVATION=(100) MINUS (SR) OR (BENCH MARK ELEVATION) MINUS (SR)
ELEV-W=(SWE) MINUS (DTW)

REMARKS _____

DATA RECORDED BY: _____

NMO 2/29/88

APPENDIX V

EDR Radius Map with GeoCheck

Sportsmens Lodge
12825 Ventura Boulevard
Studio City, CA 91604

Inquiry Number: 6434500.2s
April 02, 2021

The EDR Radius Map™ Report with GeoCheck®

6 Armstrong Road, 4th floor
Shelton, CT 06484
Toll Free: 800.352.0050
www.edrnet.com

TABLE OF CONTENTS

SECTION	PAGE
Executive Summary	ES1
Overview Map	2
Detail Map	3
Map Findings Summary	4
Map Findings	9
Orphan Summary	394
Government Records Searched/Data Currency Tracking	GR-1

GEOCHECK ADDENDUM

Physical Setting Source Addendum	A-1
Physical Setting Source Summary	A-2
Physical Setting Source Map	A-8
Physical Setting Source Map Findings	A-9
Physical Setting Source Records Searched	PSGR-1

Thank you for your business.
Please contact EDR at 1-800-352-0050
with any questions or comments.

Disclaimer - Copyright and Trademark Notice

This Report contains certain information obtained from a variety of public and other sources reasonably available to Environmental Data Resources, Inc. It cannot be concluded from this Report that coverage information for the target and surrounding properties does not exist from other sources. **NO WARRANTY EXPRESSED OR IMPLIED, IS MADE WHATSOEVER IN CONNECTION WITH THIS REPORT. ENVIRONMENTAL DATA RESOURCES, INC. SPECIFICALLY DISCLAIMS THE MAKING OF ANY SUCH WARRANTIES, INCLUDING WITHOUT LIMITATION, MERCHANTABILITY OR FITNESS FOR A PARTICULAR USE OR PURPOSE. ALL RISK IS ASSUMED BY THE USER. IN NO EVENT SHALL ENVIRONMENTAL DATA RESOURCES, INC. BE LIABLE TO ANYONE, WHETHER ARISING OUT OF ERRORS OR OMISSIONS, NEGLIGENCE, ACCIDENT OR ANY OTHER CAUSE, FOR ANY LOSS OF DAMAGE, INCLUDING, WITHOUT LIMITATION, SPECIAL, INCIDENTAL, CONSEQUENTIAL, OR EXEMPLARY DAMAGES. ANY LIABILITY ON THE PART OF ENVIRONMENTAL DATA RESOURCES, INC. IS STRICTLY LIMITED TO A REFUND OF THE AMOUNT PAID FOR THIS REPORT.** Purchaser accepts this Report "AS IS". Any analyses, estimates, ratings, environmental risk levels or risk codes provided in this Report are provided for illustrative purposes only, and are not intended to provide, nor should they be interpreted as providing any facts regarding, or prediction or forecast of, any environmental risk for any property. Only a Phase I Environmental Site Assessment performed by an environmental professional can provide information regarding the environmental risk for any property. Additionally, the information provided in this Report is not to be construed as legal advice.

Copyright 2020 by Environmental Data Resources, Inc. All rights reserved. Reproduction in any media or format, in whole or in part, of any report or map of Environmental Data Resources, Inc., or its affiliates, is prohibited without prior written permission.

EDR and its logos (including Sanborn and Sanborn Map) are trademarks of Environmental Data Resources, Inc. or its affiliates. All other trademarks used herein are the property of their respective owners.

EXECUTIVE SUMMARY

A search of available environmental records was conducted by Environmental Data Resources, Inc (EDR). The report was designed to assist parties seeking to meet the search requirements of EPA's Standards and Practices for All Appropriate Inquiries (40 CFR Part 312), the ASTM Standard Practice for Environmental Site Assessments (E 1527-13), the ASTM Standard Practice for Environmental Site Assessments for Forestland or Rural Property (E 2247-16), the ASTM Standard Practice for Limited Environmental Due Diligence: Transaction Screen Process (E 1528-14) or custom requirements developed for the evaluation of environmental risk associated with a parcel of real estate.

TARGET PROPERTY INFORMATION

ADDRESS

12825 VENTURA BOULEVARD
STUDIO CITY, CA 91604

COORDINATES

Latitude (North):	34.1456850 - 34˚ 8' 44.46''
Longitude (West):	118.4120850 - 118˚ 24' 43.50''
Universal Tranverse Mercator:	Zone 11
UTM X (Meters):	369812.2
UTM Y (Meters):	3779015.0
Elevation:	632 ft. above sea level

USGS TOPOGRAPHIC MAP ASSOCIATED WITH TARGET PROPERTY

Target Property Map:	5630789 VAN NUYS, CA
Version Date:	2012

AERIAL PHOTOGRAPHY IN THIS REPORT

Portions of Photo from:	20140515
Source:	USDA

MAPPED SITES SUMMARY

Target Property Address:
12825 VENTURA BOULEVARD
STUDIO CITY, CA 91604

Click on Map ID to see full detail.

MAP ID	SITE NAME	ADDRESS	DATABASE ACRONYMS	RELATIVE ELEVATION	DIST (ft. & mi.) DIRECTION
A1	SPORTS MAN LODGE HOT	12825 VENTURA BLVD	HWTS		TP
A2	SPORTSMAN'S LODGE HO	12825 VENTURA BLVD	HAZNET, HWTS		TP
A3	SPORTSMEN LODGE	12825 VENTURA BLVD	RCRA NonGen / NLR		TP
A4	SPORTSMEN LODGE	12825 VENTURA BLVD	HWTS		TP
A5	SPORTSMEN LODGE	12825 VENTURA BLVD	RCRA NonGen / NLR		TP
A6	SPORTSMEN'S LODGE HO	12825 VENTURA BLVD.	EMI		TP
A7	SPORTSMENS LODGE	12825 VENTURA BLVD	FINDS		TP
A8	SPORTSMEN LODGE	12825 VENTURA BLVD	RCRA NonGen / NLR		TP
A9	SPORTSMENS LODGE	12825 VENTURA BLVD	HWTS		TP
A10	1X SPORTSMAN LODGE H	12825 VENTURA BLVD	HAZNET, HWTS		TP
A11	SPORTSMENS LODGE	12825 VENTURA BLVD	RCRA NonGen / NLR		TP
A12	SPORTSMENS LODGE	12825 VENTURA BLVD	HAZNET, HWTS		TP
A13	SPORTSMEN LODGE	12825 VENTURA BLVD	HWTS		TP
A14	T-MOBILE CELL SITE:	12825 VENTURA BLVD T	HAZMAT		TP
A15	SPORTSMENS LODGE	12825 VENTURA BLVD	RCRA NonGen / NLR		TP
A16	SPORTSMEN LODGE	12825 VENTURA BLVD	HAZNET, HWTS		TP
A17	SPORTSMENS LODGE	12825 VENTURA BLVD	RCRA NonGen / NLR		TP
A18	SPORTSMENS LODGE	12825 VENTURA BLVD	ECHO		TP
A19	VOLOBYA MKRTCMYAN	12825 VENTURA BLVD	HWTS		TP
A20	SPORTSMENS LODGE	12825 VENTURA BLVD	HWTS		TP
A21	VIKING ENVIRONMENTAL	12833 VENTURA BLVD	HAZNET, HWTS	Lower	1 ft.
A22	VIKING ENVIRONMENTAL	12833 VENTURA BLVD	RCRA NonGen / NLR	Lower	1 ft.
A23	SPORTSMENS LODGE	12833 VENTURA BLVD	NPDES, CIWQS	Lower	1 ft.
A24	VIKING ENVIRONMENTAL	12833 VENTURA BLVD	ECHO	Lower	1 ft.
A25	SPORTSMEN'S LODGE RE	12833 VENTURA BLVD.	EMI	Lower	1 ft.
A26	1X SPORTSMEN LODGE R	12833 VENTURA BLVD	HAZNET, HWTS	Lower	1 ft.
A27	VIKING ENVIRONMENTAL	12833 VENTURA BLVD	FINDS	Lower	1 ft.
B28	NATURAL CLEANERS	12749 1/2 VENTURA BL	EDR Hist Cleaner	Higher	36, 0.007, SE
C29	CHEVRON #9-4778	12814 VENTURA	LUST, HIST CORTESE, CERS	Higher	65, 0.012, South
C30	94778	12814 VENTURA BLVD	HIST UST	Higher	65, 0.012, South
C31	94778 CHEVRON STATIO	12814 VENTURA BLVD	CA FID UST	Higher	65, 0.012, South
C32	CHEVRON #9-4778	12814 VENTURA BLVD	LUST, Cortese	Higher	65, 0.012, South
B33	FLETCHER SILVERSMITH	12744 W VENTURA BLVD	HAZMAT	Higher	141, 0.027, SE
C34	PETCO STORE #167	12800 VENTURA BLVD	CERS HAZ WASTE, HAZNET, HWTS	Higher	168, 0.032, South
C35	PETCO STORE #167	12800 VENTURA BLVD	RCRA NonGen / NLR	Higher	168, 0.032, South
B36	ULTIMATE CLEANERS	12754 VENTURA BLVD	RCRA NonGen / NLR	Higher	180, 0.034, SSE
B37	ULTIMATE CLEANERS	12754 VENTURA BLVD	RCRA-SQG, FINDS, ECHO, DRYCLEANERS, HWTS	Higher	180, 0.034, SSE
B38	ULTIMATE CLEANERS 3	12754 VENTURA BLVD S	EDR Hist Cleaner	Higher	180, 0.034, SSE
B39	ULTIMATE CLEANERS	12754 W VENTURA BLVD	CERS HAZ WASTE, CERS	Higher	180, 0.034, SSE

MAPPED SITES SUMMARY

Target Property Address:
12825 VENTURA BOULEVARD
STUDIO CITY, CA 91604

Click on Map ID to see full detail.

MAP ID	SITE NAME	ADDRESS	DATABASE ACRONYMS	RELATIVE ELEVATION	DIST (ft. & mi.) DIRECTION
B40	ULTIMATE CLEANERS	12754 VENTURA BLVD	DRYCLEANERS, HAZNET, HAZMAT, HWTS	Higher	180, 0.034, SSE
B41	MANSU LEE	12731 W VENTURA BLVD	HAZMAT	Higher	194, 0.037, ESE
B42	DAISY FRESH DRY CLEA	12731 VENTURA BLVD	RCRA-SQG, FINDS, ECHO, DRYCLEANERS, EMI, HAZNET,...	Higher	194, 0.037, ESE
B43	DAISY FRESH CLEANERS	12731 VENTURA BLVD	DRYCLEANERS	Higher	194, 0.037, ESE
B44	DAISY FRESH CLEANERS	12731 VENTURA BLVD	DRYCLEANERS	Higher	194, 0.037, ESE
B45	DAISY FRESH CLEANERS	12731 VENTURA BLVD	EDR Hist Cleaner	Higher	194, 0.037, ESE
D46	GAS STATION ZEBRA	4217 COLDWATER CANYO	EDR Hist Auto	Lower	284, 0.054, West
B47	ANN SLOME	4050 FAIRWAY AVE	RCRA NonGen / NLR	Higher	288, 0.055, SE
48	JODY CHURCH	4213 GOODLAND AVE	RCRA NonGen / NLR	Lower	288, 0.055, NNE
E49	LOS ANGELES FIRE STA	4230 COLDWATER CANYO	SWEEPS UST	Lower	303, 0.057, NW
E50	CITY OF LA GENERAL S	4230 COLDWATER CANYO	HIST UST, HAZNET, HWTS	Lower	314, 0.059, NW
E51	LA FIRE STATION 78	4230 COLDWATER CANYO	RCRA-SQG, FINDS	Lower	314, 0.059, NW
E52	LOS ANGELES FIRE STA	4230 COLDWATER CANYO	UST	Lower	314, 0.059, NW
E53	FIRE STATION 78	4230 COLDWATER CYN A	HIST UST	Lower	314, 0.059, NW
E54	LOS ANGELES FIRE STA	4230 COLDWATER CANYO	CA FID UST	Lower	314, 0.059, NW
F55	RALPHS GROCERY #701	12842 VENTURA BLVD	CERS HAZ WASTE, HAZNET, HAZMAT, CERS, HWTS	Higher	327, 0.062, SSW
F56	RALPHS GROCERY #701	12842 VENTURA BLVD	RCRA NonGen / NLR	Higher	327, 0.062, SSW
D57	UNION OIL SERVICE ST	12863 VENTURA BLVD	HIST UST	Higher	333, 0.063, WSW
D58	STUDIO CITY 76 #2517	12863 W VENTURA BLVD	CERS HAZ WASTE, CERS TANKS, HAZMAT, CERS	Higher	333, 0.063, WSW
D59	STUDIO CITY 76	12863 VENTURA BLVD	EDR Hist Auto	Higher	333, 0.063, WSW
D60	SERVICE STATION 1747	12863 VENTURA BLVD	HIST UST	Higher	333, 0.063, WSW
D61	STUDIO CITY 76 #2517	12863 W VENTURA BLVD	UST	Higher	333, 0.063, WSW
D62	UNOCAL STATION #1747	12863 VENTURA BLVD	SWEEPS UST, CA FID UST	Higher	333, 0.063, WSW
D63	TOSCO - 76 STATION #	12863 VENTURA BLVD	LUST, Cortese, HIST CORTESE, CIWQS, CERS	Higher	333, 0.063, WSW
D64	T AND A VENTURA, INC	12863 VENTURA BLVD	RCRA NonGen / NLR	Higher	333, 0.063, WSW
D65	TOSCO CORPORATION #3	12863 VENTURA BLVD	UST	Higher	333, 0.063, WSW
D66	JEMIKA INC	12915 VENTURA BLVD	EDR Hist Cleaner	Higher	429, 0.081, West
67	ASHER KAUFFMAN	12938 VALLEYHEART DR	RCRA NonGen / NLR	Lower	430, 0.081, WNW
G68	EXXON MOBIL OIL CORP	12904 VENTURA	RCRA-SQG	Higher	476, 0.090, WSW
G69	MOBIL #11-164	12904 VENTURA BLVD	LUST, HIST UST, CHMIRS, CERS	Higher	476, 0.090, WSW
G70	MOBIL SERVICE STATIO	12904 W VENTURA BLVD	HAZMAT	Higher	476, 0.090, WSW
G71	MOBIL #11-164	12904 VENTURA BLVD	LUST, CHMIRS, Cortese	Higher	476, 0.090, WSW
G72	EXXONMOBIL OIL CORPO	12904 VENTURA BLVD	EDR Hist Auto	Higher	476, 0.090, WSW
G73	MOBIL #18-164	12904 VENTURA BLVD.	LUST, Cortese, HIST CORTESE, CERS	Higher	476, 0.090, WSW
G74	MOBIL SERVICE STATIO	12904 VENTURA BLVD	UST	Higher	476, 0.090, WSW
G75	MOBIL SERVICE STATIO	12904 VENTURA BLVD	SWEEPS UST, CA FID UST	Higher	476, 0.090, WSW
G76	MOBIL SERVICE STATIO	12904 W VENTURA BLVD	UST	Higher	476, 0.090, WSW
G77	EXXONMOBILE OIL CORP	12904 VENTURA BLVD	RCRA-LQG	Higher	476, 0.090, WSW
G78	MOBIL #18-164	12904 VENTURA BLVD.	LUST	Higher	476, 0.090, WSW

MAPPED SITES SUMMARY

Target Property Address:
12825 VENTURA BOULEVARD
STUDIO CITY, CA 91604

Click on Map ID to see full detail.

MAP ID	SITE NAME	ADDRESS	DATABASE ACRONYMS	RELATIVE ELEVATION	DIST (ft. & mi.) DIRECTION
E79	LOS ANGELE DEPT. OF	4276 COLDWATER CANYO	RCRA NonGen / NLR	Lower	507, 0.096, NNW
E80	LA DWP - DISTRIBUTIO	4276 N COLDWATER CAN	HAZMAT	Lower	507, 0.096, NNW
H81	BIOMEDICAL WASTE DIS	12930 VENTURA BLVD,	MWMP	Higher	599, 0.113, West
H82	BIOMEDICAL WASTE DIS	12930 VENTURA BLVD #	RCRA NonGen / NLR	Higher	599, 0.113, West
H83	LASKY @ LASKY DENTAL	12930 VENTURA BLVD #	RCRA NonGen / NLR	Higher	599, 0.113, West
I84	WOODBRIDGE PLACE LLC	12913 WOODBRIDGE ST	RCRA NonGen / NLR	Lower	711, 0.135, NW
I85	WOODBRIDGE PLACE LLC	12917 WOODBRIDGE ST	RCRA NonGen / NLR	Lower	728, 0.138, NW
86	FOUR SQUARE CORP PIN	12655 VENTURA BLVD	RCRA NonGen / NLR	Lower	735, 0.139, ESE
J87	VIVIAN LOPEZ	4005 ALCOVE AVE	RCRA NonGen / NLR	Higher	851, 0.161, SSW
88	ERIK REHDER	12747 HALKIRK ST	RCRA NonGen / NLR	Higher	1010, 0.191, South
K89	STAPLES THE OFFICE S	12605 VENTURA BLVD	RCRA NonGen / NLR	Lower	1049, 0.199, ESE
K90	STAPLES THE OFFICE S	12605 VENTURA BLVD	CERS HAZ WASTE, HAZNET, HWTS	Lower	1049, 0.199, ESE
91	WALGREENS/INDUSTRIAL	12920 GREENLEAF	CPS-SLIC	Higher	1085, 0.205, SW
92	12942 BLOOMFIELD, LL	12942 BLOOMFIELD STR	RCRA NonGen / NLR	Lower	1088, 0.206, NW
J93	JEAN PIERRE BOLADIAN	3952 COLDWATER CANYO	RCRA NonGen / NLR	Higher	1097, 0.208, SSW
L94		4354 COLDWATER CANYO	UST	Lower	1106, 0.209, NNW
L95	ARCO #3050	4359 COLDWATER CNYN	HIST CORTESE	Lower	1143, 0.216, NNW
L96	ARCO SS# 3050	4359 COLDWATER CANYO	SWEEPS UST	Lower	1143, 0.216, NNW
L97	BP WEST COAST PRODUC	4359 COLDWATER CANYO	HIST UST, HAZNET, HWTS	Lower	1143, 0.216, NNW
L98	ARCO #3050	4359 COLDWATER CANYO	CERS HAZ WASTE, CA FID UST, CERS TANKS, CERS	Lower	1143, 0.216, NNW
L99	TESORO ARCO 42051	4359 COLDWATER CANYO	RCRA NonGen / NLR	Lower	1143, 0.216, NNW
L100	ARCO #3050	4359 COLDWATER CANYO	LUST, UST, Cortese	Lower	1143, 0.216, NNW
L101	ARCO #03050 PATEL, R	4359 N COLDWATER CAN	UST	Lower	1143, 0.216, NNW
L102	R & S OIL CO	4359 COLDWATER CANYO	HIST UST	Lower	1143, 0.216, NNW
L103	R N R OILS INC	4359 COLDWATER CANYO	RCRA NonGen / NLR	Lower	1143, 0.216, NNW
L104	ARCO #3050	4359 COLDWATER CANYO	LUST	Lower	1143, 0.216, NNW
L105	ARCO #42051	4359 COLDWATER CANYO	HAZMAT	Lower	1143, 0.216, NNW
L106	ARCO #42051	4359 COLDWATER CANYO	UST	Lower	1143, 0.216, NNW
L107	COLFAX CLEANERS	4362 COLDWATER CANYO	FINDS, DRYCLEANERS, HAZNET, HAZMAT, HWTS	Lower	1152, 0.218, NNW
L108	COLFAX CLEANERS	4362 COLDWATER CANYO	RCRA-SQG	Lower	1152, 0.218, NNW
L109	COLFAX CLEANERS, ANA	4362 COLDWATER CYN	DRYCLEANERS	Lower	1152, 0.218, NNW
L110	COLFAX CLEANERS	4362 COLDWATER CANYO	DRYCLEANERS	Lower	1152, 0.218, NNW
L111	COLDWATER CLEANERS	4362 N COLDWATER CAN	CERS HAZ WASTE, CERS	Lower	1152, 0.218, NNW
L112	COLDWATER CLEANERS	4362 COLDWATER CYN	DRYCLEANERS	Lower	1152, 0.218, NNW
L113	DR MARINA GALSTIAN D	12854 MOORPARK ST	RCRA NonGen / NLR	Lower	1265, 0.240, NNW
L114	COMMERCIAL BUILDING	4360 COLDWATER CNYN	HIST CORTESE	Lower	1266, 0.240, NNW
L115		4360-4370 COLDWATER	UST	Lower	1266, 0.240, NNW
L116	E & L A PARTNERSHIP	4360 COLDWATER CANYO	SWEEPS UST, CA FID UST	Lower	1266, 0.240, NNW
L117	COMMERCIAL BUILDING	4360 COLDWATER CANYO	LUST, CPS-SLIC, Cortese, CERS	Lower	1266, 0.240, NNW

MAPPED SITES SUMMARY

Target Property Address:
12825 VENTURA BOULEVARD
STUDIO CITY, CA 91604

Click on Map ID to see full detail.

MAP ID	SITE NAME	ADDRESS	DATABASE ACRONYMS	RELATIVE ELEVATION	DIST (ft. & mi.) DIRECTION
M118	TESORO USA 63236	12500 VENTURA BLVD	LUST, HAZNET, HIST CORTESE, HWTS	Lower	1922, 0.364, ESE
M119	ARCO #9635	12500 VENTURA BLVD.	LUST	Lower	1922, 0.364, ESE
M120	THRIFTY OIL CO STATI	12500 VENTURA BLVD	LUST, Cortese, CERS	Lower	1922, 0.364, ESE
M121	SHELL WIC#204-7564-0	12456 VENTURA BLVD	LUST, Cortese, HIST CORTESE, CERS	Lower	2091, 0.396, ESE
122	JOY CLEANERS	13313 MOORE PARK	RCRA-SQG, ENVIROSTOR, FINDS, ECHO, DRYCLEANERS, LA	Lower	3330, 0.631, WNW
123	EXECUTIVE CLEANERS	12514 RIVERSIDE DRIV	ENVIROSTOR, LA Co. Site Mitigation	Lower	4327, 0.820, NNE

EXECUTIVE SUMMARY

TARGET PROPERTY SEARCH RESULTS

The target property was identified in the following records. For more information on this property see page 9 of the attached EDR Radius Map report:

Site	Database(s)	EPA ID
SPORTS MAN LODGE HOT 12825 VENTURA BLVD STUDIO CITY, CA 91604	HWTS	N/A
SPORTSMAN'S LODGE HO 12825 VENTURA BLVD STUDIO CITY, CA 91604	HAZNET GEPAID: CAL000268504 HWTS	N/A
SPORTSMEN LODGE 12825 VENTURA BLVD STUDIO CITY, CA 91604	RCRA NonGen / NLR EPA ID:: CAC003043824	CAC003043824
SPORTSMEN LODGE 12825 VENTURA BLVD STUDIO CITY, CA 91604	HWTS	N/A
SPORTSMEN LODGE 12825 VENTURA BLVD STUDIO CITY, CA 91604	RCRA NonGen / NLR EPA ID:: CAC003041786	CAC003041786
SPORTSMEN'S LODGE HO 12825 VENTURA BLVD. STUDIO CITY, CA 91406	EMI Facility Id: 64662	N/A
SPORTSMENS LODGE 12825 VENTURA BLVD STUDIO CITY, CA 91604	FINDS	N/A
SPORTSMEN LODGE 12825 VENTURA BLVD STUDIO CITY, CA 91604	RCRA NonGen / NLR EPA ID:: CAC003052583	CAC003052583
SPORTSMENS LODGE 12825 VENTURA BLVD STUDIO CITY, CA 91604	HWTS	N/A
1X SPORTSMAN LODGE H 12825 VENTURA BLVD STUDIO CITY, CA 91604	HAZNET	N/A

	GEPAID: CAC000268953 HWTS	
SPORTSMENS LODGE 12825 VENTURA BLVD STUDIO CITY, CA 91604	RCRA NonGen / NLR EPA ID:: CAC003007229	CAC003007229
SPORTSMENS LODGE 12825 VENTURA BLVD STUDIO CITY, CA 91604	HAZNET GEPAID: CAC003007229 GEPAID: CAC003019919 GEPAID: CAC003038282 HWTS	N/A
SPORTSMEN LODGE 12825 VENTURA BLVD STUDIO CITY, CA 91604	HWTS	N/A
T-MOBILE CELL SITE: 12825 VENTURA BLVD T STUDIO CITY, CA 91604	HAZMAT Database: LOS ANGELES HM, Date of Government Version: 06/01/2019	N/A
SPORTSMENS LODGE 12825 VENTURA BLVD STUDIO CITY, CA 91604	RCRA NonGen / NLR EPA ID:: CAC003019919	CAC003019919
SPORTSMEN LODGE 12825 VENTURA BLVD STUDIO CITY, CA 91604	HAZNET GEPAID: CAC003041786 GEPAID: CAC003043824 HWTS	N/A
SPORTSMENS LODGE 12825 VENTURA BLVD STUDIO CITY, CA 91604	RCRA NonGen / NLR EPA ID:: CAC003038282	CAC003038282
SPORTSMENS LODGE 12825 VENTURA BLVD STUDIO CITY, CA 91604	ECHO Registry ID: 110070572653	N/A
VOLOBYA MKRTCMYAN 12825 VENTURA BLVD STUDIO CITY, CA 91604	HWTS	N/A
SPORTSMENS LODGE 12825 VENTURA BLVD STUDIO CITY, CA 91604	HWTS	N/A

EXECUTIVE SUMMARY

DATABASES WITH NO MAPPED SITES

No mapped sites were found in EDR's search of available ("reasonably ascertainable ") government records either on the target property or within the search radius around the target property for the following databases:

STANDARD ENVIRONMENTAL RECORDS

Federal NPL site list

NPL ..... National Priority List
Proposed NPL ..... Proposed National Priority List Sites
NPL LIENS ..... Federal Superfund Liens

Federal Delisted NPL site list

Delisted NPL ..... National Priority List Deletions

Federal CERCLIS list

FEDERAL FACILITY ..... Federal Facility Site Information listing
SEMS ..... Superfund Enterprise Management System

Federal CERCLIS NFRAP site list

SEMS-ARCHIVE ..... Superfund Enterprise Management System Archive

Federal RCRA CORRACTS facilities list

CORRACTS ..... Corrective Action Report

Federal RCRA non-CORRACTS TSD facilities list

RCRA-TSDF ..... RCRA - Treatment, Storage and Disposal

Federal RCRA generators list

RCRA-VSQG ..... RCRA - Very Small Quantity Generators (Formerly Conditionally Exempt Small Quantity Generators)

Federal institutional controls / engineering controls registries

LUCIS ..... Land Use Control Information System
US ENG CONTROLS ..... Engineering Controls Sites List
US INST CONTROLS ..... Institutional Controls Sites List

Federal ERNS list

ERNS ..... Emergency Response Notification System

State- and tribal - equivalent NPL

RESPONSE ..... State Response Sites

EXECUTIVE SUMMARY

State and tribal landfill and/or solid waste disposal site lists

SWF/LF..... Solid Waste Information System

State and tribal leaking storage tank lists

INDIAN LUST..... Leaking Underground Storage Tanks on Indian Land

State and tribal registered storage tank lists

FEMA UST..... Underground Storage Tank Listing
AST..... Aboveground Petroleum Storage Tank Facilities
INDIAN UST..... Underground Storage Tanks on Indian Land

State and tribal voluntary cleanup sites

VCP..... Voluntary Cleanup Program Properties
INDIAN VCP..... Voluntary Cleanup Priority Listing

State and tribal Brownfields sites

BROWNFIELDS..... Considered Brownfieds Sites Listing

ADDITIONAL ENVIRONMENTAL RECORDS

Local Brownfield lists

US BROWNFIELDS..... A Listing of Brownfields Sites

Local Lists of Landfill / Solid Waste Disposal Sites

WMUDS/SWAT..... Waste Management Unit Database
SWRCY..... Recycler Database
HAULERS..... Registered Waste Tire Haulers Listing
INDIAN ODI..... Report on the Status of Open Dumps on Indian Lands
ODI..... Open Dump Inventory
DEBRIS REGION 9..... Torres Martinez Reservation Illegal Dump Site Locations
IHS OPEN DUMPS..... Open Dumps on Indian Land

Local Lists of Hazardous waste / Contaminated Sites

AOCONCERN..... Key Areas of Concerns in Los Angeles County
US HIST CDL..... Delisted National Clandestine Laboratory Register
HIST Cal-Sites..... Historical Calsites Database
SCH..... School Property Evaluation Program
CDL..... Clandestine Drug Labs
Toxic Pits..... Toxic Pits Cleanup Act Sites
US CDL..... National Clandestine Laboratory Register
PFAS..... PFAS Contamination Site Location Listing

Local Land Records

LIENS..... Environmental Liens Listing

LIENS 2	CERCLA Lien Information
DEED	Deed Restriction Listing

Records of Emergency Release Reports

HMIRS	Hazardous Materials Information Reporting System
CHMIRS	California Hazardous Material Incident Report System
LDS	Land Disposal Sites Listing
MCS	Military Cleanup Sites Listing
SPILLS 90	SPILLS 90 data from FirstSearch

Other Ascertainable Records

FUDS	Formerly Used Defense Sites
DOD	Department of Defense Sites
SCRD DRYCLEANERS	State Coalition for Remediation of Drycleaners Listing
US FIN ASSUR	Financial Assurance Information
EPA WATCH LIST	EPA WATCH LIST
2020 COR ACTION	2020 Corrective Action Program List
TSCA	Toxic Substances Control Act
TRIS	Toxic Chemical Release Inventory System
SSTS	Section 7 Tracking Systems
ROD	Records Of Decision
RMP	Risk Management Plans
RAATS	RCRA Administrative Action Tracking System
PRP	Potentially Responsible Parties
PADS	PCB Activity Database System
ICIS	Integrated Compliance Information System
FTTS	FIFRA/ TSCA Tracking System - FIFRA (Federal Insecticide, Fungicide, & Rodenticide Act)/TSCA (Toxic Substances Control Act)
MLTS	Material Licensing Tracking System
COAL ASH DOE	Steam-Electric Plant Operation Data
COAL ASH EPA	Coal Combustion Residues Surface Impoundments List
PCB TRANSFORMER	PCB Transformer Registration Database
RADINFO	Radiation Information Database
HIST FTTS	FIFRA/TSCA Tracking System Administrative Case Listing
DOT OPS	Incident and Accident Data
CONSENT	Superfund (CERCLA) Consent Decrees
INDIAN RESERV	Indian Reservations
FUSRAP	Formerly Utilized Sites Remedial Action Program
UMTRA	Uranium Mill Tailings Sites
LEAD SMELTERS	Lead Smelter Sites
US AIRS	Aerometric Information Retrieval System Facility Subsystem
US MINES	Mines Master Index File
ABANDONED MINES	Abandoned Mines
UXO	Unexploded Ordnance Sites
DOCKET HWC	Hazardous Waste Compliance Docket Listing
FUELS PROGRAM	EPA Fuels Program Registered Listing
CA BOND EXP. PLAN	Bond Expenditure Plan
CUPA Listings	CUPA Resources List
ENF	Enforcement Action Listing
Financial Assurance	Financial Assurance Information Listing
ICE	ICE
LOS ANGELES CO. HMS	HMS: Street Number List
HWP	EnviroStor Permitted Facilities Listing

EXECUTIVE SUMMARY

HWT	Registered Hazardous Waste Transporter Database
MINES	Mines Site Location Listing
PEST LIC	Pesticide Regulation Licenses Listing
PROC	Certified Processors Database
Notify 65	Proposition 65 Records
LA Co. Site Mitigation	Site Mitigation List
UIC	UIC Listing
UIC GEO	UIC GEO (GEOTRACKER)
WASTEWATER PITS	Oil Wastewater Pits Listing
WDS	Waste Discharge System
WIP	Well Investigation Program Case List
MILITARY PRIV SITES	MILITARY PRIV SITES (GEOTRACKER)
PROJECT	PROJECT (GEOTRACKER)
WDR	Waste Discharge Requirements Listing
CERS	CERS
NON-CASE INFO	NON-CASE INFO (GEOTRACKER)
OTHER OIL GAS	OTHER OIL & GAS (GEOTRACKER)
PROD WATER PONDS	PROD WATER PONDS (GEOTRACKER)
SAMPLING POINT	SAMPLING POINT (GEOTRACKER)
WELL STIM PROJ	Well Stimulation Project (GEOTRACKER)
LOS ANGELES CO LF METHANE	Methane Producing Landfills
MINES MRDS	Mineral Resources Data System

EDR HIGH RISK HISTORICAL RECORDS

EDR Exclusive Records

EDR MGP	EDR Proprietary Manufactured Gas Plants

EDR RECOVERED GOVERNMENT ARCHIVES

Exclusive Recovered Govt. Archives

RGA LF	Recovered Government Archive Solid Waste Facilities List
RGA LUST	Recovered Government Archive Leaking Underground Storage Tank

SURROUNDING SITES: SEARCH RESULTS

Surrounding sites were identified in the following databases.

Elevations have been determined from the USGS Digital Elevation Model and should be evaluated on a relative (not an absolute) basis. Relative elevation information between sites of close proximity should be field verified. Sites with an elevation equal to or higher than the target property have been differentiated below from sites with an elevation lower than the target property.
Page numbers and map identification numbers refer to the EDR Radius Map report where detailed data on individual sites can be reviewed.

Sites listed in ***bold italics*** are in multiple databases.

Unmappable (orphan) sites are not considered in the foregoing analysis.

EXECUTIVE SUMMARY

STANDARD ENVIRONMENTAL RECORDS

Federal RCRA generators list

RCRA-LQG: RCRAInfo is EPA's comprehensive information system, providing access to data supporting the Resource Conservation and Recovery Act (RCRA) of 1976 and the Hazardous and Solid Waste Amendments (HSWA) of 1984. The database includes selective information on sites which generate, transport, store, treat and/or dispose of hazardous waste as defined by the Resource Conservation and Recovery Act (RCRA). Large quantity generators (LQGs) generate over 1,000 kilograms (kg) of hazardous waste, or over 1 kg of acutely hazardous waste per month.

A review of the RCRA-LQG list, as provided by EDR, and dated 12/14/2020 has revealed that there is 1 RCRA-LQG site within approximately 0.25 miles of the target property.

Equal/Higher Elevation	Address	Direction / Distance	Map ID	Page
EXXONMOBILE OIL CORP EPA ID:: CAR000191056	12904 VENTURA BLVD	WSW 0 - 1/8 (0.090 mi.)	G77	230

RCRA-SQG: RCRAInfo is EPA's comprehensive information system, providing access to data supporting the Resource Conservation and Recovery Act (RCRA) of 1976 and the Hazardous and Solid Waste Amendments (HSWA) of 1984. The database includes selective information on sites which generate, transport, store, treat and/or dispose of hazardous waste as defined by the Resource Conservation and Recovery Act (RCRA). Small quantity generators (SQGs) generate between 100 kg and 1,000 kg of hazardous waste per month.

A review of the RCRA-SQG list, as provided by EDR, and dated 12/14/2020 has revealed that there are 5 RCRA-SQG sites within approximately 0.25 miles of the target property.

Equal/Higher Elevation	Address	Direction / Distance	Map ID	Page
ULTIMATE CLEANERS EPA ID:: CAD982436073	***12754 VENTURA BLVD***	***SSE 0 - 1/8 (0.034 mi.)***	***B37***	***70***
DAISY FRESH DRY CLEA EPA ID:: CAD981636863	***12731 VENTURA BLVD***	***ESE 0 - 1/8 (0.037 mi.)***	***B42***	***94***
EXXON MOBIL OIL CORP EPA ID:: CAL000050567	12904 VENTURA	WSW 0 - 1/8 (0.090 mi.)	G68	205

Lower Elevation	Address	Direction / Distance	Map ID	Page
LA FIRE STATION 78 EPA ID:: CAD981964018	***4230 COLDWATER CANYO***	***NW 0 - 1/8 (0.059 mi.)***	***E51***	***114***
COLFAX CLEANERS EPA ID:: CAR000008771	4362 COLDWATER CANYO	NNW 1/8 - 1/4 (0.218 mi.)	L108	332

State- and tribal - equivalent CERCLIS

ENVIROSTOR: The Department of Toxic Substances Control's (DTSC's) Site Mitigation and Brownfields Reuse Program's (SMBRP's) EnviroStor database identifes sites that have known contamination or sites for which there may be reasons to investigate further. The database includes the following site types: Federal

EXECUTIVE SUMMARY

Superfund sites (National Priorities List (NPL)); State Response, including Military Facilities and State Superfund; Voluntary Cleanup; and School sites. EnviroStor provides similar information to the information that was available in CalSites, and provides additional site information, including, but not limited to, identification of formerly-contaminated properties that have been released for reuse, properties where environmental deed restrictions have been recorded to prevent inappropriate land uses, and risk characterization information that is used to assess potential impacts to public health and the environment at contaminated sites.

A review of the ENVIROSTOR list, as provided by EDR, and dated 10/26/2020 has revealed that there are 2 ENVIROSTOR sites within approximately 1 mile of the target property.

Lower Elevation	Address	Direction / Distance	Map ID	Page
JOY CLEANERS Facility Id: 19720026 Status: Refer: 1248 Local Agency	***13313 MOORE PARK***	***WNW 1/2 - 1 (0.631 mi.)***	***122***	***385***
EXECUTIVE CLEANERS Facility Id: 19720048 Status: Refer: 1248 Local Agency	***12514 RIVERSIDE DRIV***	***NNE 1/2 - 1 (0.820 mi.)***	***123***	***392***

State and tribal leaking storage tank lists

LUST: Leaking Underground Storage Tank (LUST) Sites included in GeoTracker. GeoTracker is the Water Boards data management system for sites that impact, or have the potential to impact, water quality in California, with emphasis on groundwater.

A review of the LUST list, as provided by EDR, has revealed that there are 14 LUST sites within approximately 0.5 miles of the target property.

Equal/Higher Elevation	Address	Direction / Distance	Map ID	Page
CHEVRON #9-4778 Database: LUST, Date of Government Version: 03/08/2021 Status: Completed - Case Closed Global Id: T0603702570	***12814 VENTURA***	***S 0 - 1/8 (0.012 mi.)***	***C29***	***42***
CHEVRON #9-4778 Database: LUST REG 4, Date of Government Version: 09/07/2004 Status: Case Closed Global ID: T0603702570 Facility Id: 916040407	***12814 VENTURA BLVD***	***S 0 - 1/8 (0.012 mi.)***	***C32***	***45***
TOSCO - 76 STATION # Database: LUST REG 4, Date of Government Version: 09/07/2004 Database: LUST, Date of Government Version: 03/08/2021 Status: Completed - Case Closed Status: Remedial action (cleanup) Underway Global Id: T0603702563 Global ID: T0603702563 Facility Id: 916040243	***12863 VENTURA BLVD***	***WSW 0 - 1/8 (0.063 mi.)***	***D63***	***189***
MOBIL #11-164 Database: LUST, Date of Government Version: 03/08/2021 Status: Completed - Case Closed Global Id: T0603702562	***12904 VENTURA BLVD***	***WSW 0 - 1/8 (0.090 mi.)***	***G69***	***209***
MOBIL #11-164 Database: LUST REG 4, Date of Government Version: 09/07/2004	***12904 VENTURA BLVD***	***WSW 0 - 1/8 (0.090 mi.)***	***G71***	***215***

Status: Case Closed
Global ID: T0603702562
Facility Id: 916040189

MOBIL #18-164 ***12904 VENTURA BLVD.*** ***WSW 0 - 1/8 (0.090 mi.)*** ***G73*** ***219***
Database: LUST, Date of Government Version: 03/08/2021
Status: Completed - Case Closed
Global Id: T0603726604
Global Id: T0603760168

MOBIL #18-164 12904 VENTURA BLVD. WSW 0 - 1/8 (0.090 mi.) G78 234
Database: LUST REG 4, Date of Government Version: 09/07/2004
Status: Remediation Plan
Global ID: T0603726604
Facility Id: 916040189A

Lower Elevation	Address	Direction / Distance	Map ID	Page
ARCO #3050	***4359 COLDWATER CANYO***	***NNW 1/8 - 1/4 (0.216 mi.)***	***L100***	***309***
Database: LUST REG 4, Date of Government Version: 09/07/2004 Status: Case Closed Global ID: T0603702569 Facility Id: 916040370				
ARCO #3050	4359 COLDWATER CANYO	NNW 1/8 - 1/4 (0.216 mi.)	L104	315
Database: LUST, Date of Government Version: 03/08/2021 Status: Completed - Case Closed Global Id: T0603702569				
COMMERCIAL BUILDING	***4360 COLDWATER CANYO***	***NNW 1/8 - 1/4 (0.240 mi.)***	***L117***	***349***
Database: LUST REG 4, Date of Government Version: 09/07/2004 Database: LUST, Date of Government Version: 03/08/2021 Status: Open - Assessment & Interim Remedial Action Status: Pollution Characterization Global Id: T0603702574 Global ID: T0603702574 Facility Id: 916040443				
TESORO USA 63236	***12500 VENTURA BLVD***	***ESE 1/4 - 1/2 (0.364 mi.)***	***M118***	***362***
Database: LUST, Date of Government Version: 03/08/2021 Status: Completed - Case Closed Global Id: T0603702564				
ARCO #9635	12500 VENTURA BLVD.	ESE 1/4 - 1/2 (0.364 mi.)	M119	378
Database: LUST REG 4, Date of Government Version: 09/07/2004 Status: Leak being confirmed Global ID: T0603796503 Facility Id: 916040298A				
THRIFTY OIL CO STATI	***12500 VENTURA BLVD***	***ESE 1/4 - 1/2 (0.364 mi.)***	***M120***	***379***
Database: LUST REG 4, Date of Government Version: 09/07/2004 Status: Case Closed Global ID: T0603702564 Facility Id: 916040298				
SHELL WIC#204-7564-0	***12456 VENTURA BLVD***	***ESE 1/4 - 1/2 (0.396 mi.)***	***M121***	***381***
Database: LUST REG 4, Date of Government Version: 09/07/2004 Database: LUST, Date of Government Version: 03/08/2021 Status: Completed - Case Closed Status: Case Closed				

Global Id: T0603702573
Global ID: T0603702573
Facility Id: 916040434

CPS-SLIC: Cleanup Program Sites (CPS; also known as Site Cleanups [SC] and formerly known as Spills, Leaks, Investigations, and Cleanups [SLIC] sites) included in GeoTracker. GeoTracker is the Water Boards data management system for sites that impact, or have the potential to impact, water quality in California, with emphasis on groundwater.

A review of the CPS-SLIC list, as provided by EDR, has revealed that there are 2 CPS-SLIC sites within approximately 0.5 miles of the target property.

Equal/Higher Elevation	Address	Direction / Distance	Map ID	Page
WALGREENS/INDUSTRIAL	12920 GREENLEAF	SW 1/8 - 1/4 (0.205 mi.)	91	269
Database: SLIC REG 4, Date of Government Version: 11/17/2004 Facility Status: No further action required				

Lower Elevation	Address	Direction / Distance	Map ID	Page
COMMERCIAL BUILDING	***4360 COLDWATER CANYO***	***NNW 1/8 - 1/4 (0.240 mi.)***	***L117***	***349***
Database: CPS-SLIC, Date of Government Version: 03/08/2021 Facility Status: Open - Site Assessment Global Id: T10000011441				

State and tribal registered storage tank lists

UST: The Underground Storage Tank database contains registered USTs. USTs are regulated under Subtitle I of the Resource Conservation and Recovery Act (RCRA). The data come from the State Water Resources Control Board's Hazardous Substance Storage Container Database.

A review of the UST list, as provided by EDR, has revealed that there are 10 UST sites within approximately 0.25 miles of the target property.

Equal/Higher Elevation	Address	Direction / Distance	Map ID	Page
STUDIO CITY 76 #2517	12863 W VENTURA BLVD	WSW 0 - 1/8 (0.063 mi.)	D61	187
Database: UST, Date of Government Version: 03/08/2021 Database: LOS ANGELES UST, Date of Government Version: 06/01/2019 Facility Id: FA0023704				
TOSCO CORPORATION #3	12863 VENTURA BLVD	WSW 0 - 1/8 (0.063 mi.)	D65	202
Database: UST, Date of Government Version: 03/08/2021 Facility Id: 24269				
MOBIL SERVICE STATIO	12904 VENTURA BLVD	WSW 0 - 1/8 (0.090 mi.)	G74	227
Database: UST, Date of Government Version: 03/08/2021 Facility Id: 24805				
MOBIL SERVICE STATIO	12904 W VENTURA BLVD	WSW 0 - 1/8 (0.090 mi.)	G76	230
Database: LOS ANGELES UST, Date of Government Version: 06/01/2019				

Lower Elevation	Address	Direction / Distance	Map ID	Page
LOS ANGELES FIRE STA	4230 COLDWATER CANYO	NW 0 - 1/8 (0.059 mi.)	E52	117
Database: UST, Date of Government Version: 03/08/2021				

Facility Id: 23893				
Not reported	4354 COLDWATER CANYO	NNW 1/8 - 1/4 (0.209 mi.)	L94	274
Database: LOS ANGELES UST, Date of Government Version: 06/01/2019				
ARCO #3050	***4359 COLDWATER CANYO***	***NNW 1/8 - 1/4 (0.216 mi.)***	***L100***	***309***
Database: UST, Date of Government Version: 03/08/2021				
Facility Id: 25548				
ARCO #03050 PATEL, R	4359 N COLDWATER CAN	NNW 1/8 - 1/4 (0.216 mi.)	L101	311
Database: UST, Date of Government Version: 03/08/2021				
ARCO #42051	4359 COLDWATER CANYO	NNW 1/8 - 1/4 (0.216 mi.)	L106	316
Database: UST, Date of Government Version: 03/08/2021				
Database: LOS ANGELES UST, Date of Government Version: 06/01/2019				
Not reported	4360-4370 COLDWATER	NNW 1/8 - 1/4 (0.240 mi.)	L115	348
Database: LOS ANGELES UST, Date of Government Version: 06/01/2019				

ADDITIONAL ENVIRONMENTAL RECORDS

Local Lists of Hazardous waste / Contaminated Sites

CERS HAZ WASTE: List of sites in the California Environmental Protection Agency (CalEPA) Regulated Site Portal which fall under the Hazardous Chemical Management, Hazardous Waste Onsite Treatment, Household Hazardous Waste Collection, Hazardous Waste Generator, and RCRA LQ HW Generator programs.

A review of the CERS HAZ WASTE list, as provided by EDR, and dated 10/19/2020 has revealed that there are 7 CERS HAZ WASTE sites within approximately 0.25 miles of the target property.

Equal/Higher Elevation	Address	Direction / Distance	Map ID	Page
PETCO STORE #167	***12800 VENTURA BLVD***	***S 0 - 1/8 (0.032 mi.)***	***C34***	***47***
ULTIMATE CLEANERS	***12754 W VENTURA BLVD***	***SSE 0 - 1/8 (0.034 mi.)***	***B39***	***74***
RALPHS GROCERY #701	***12842 VENTURA BLVD***	***SSW 0 - 1/8 (0.062 mi.)***	***F55***	***118***
STUDIO CITY 76 #2517	***12863 W VENTURA BLVD***	***WSW 0 - 1/8 (0.063 mi.)***	***D58***	***161***

Lower Elevation	Address	Direction / Distance	Map ID	Page
STAPLES THE OFFICE S	***12605 VENTURA BLVD***	***ESE 1/8 - 1/4 (0.199 mi.)***	***K90***	***258***
ARCO #3050	***4359 COLDWATER CANYO***	***NNW 1/8 - 1/4 (0.216 mi.)***	***L98***	***288***
COLDWATER CLEANERS	***4362 N COLDWATER CAN***	***NNW 1/8 - 1/4 (0.218 mi.)***	***L111***	***337***

Local Lists of Registered Storage Tanks

SWEEPS UST: Statewide Environmental Evaluation and Planning System. This underground storage tank listing was updated and maintained by a company contacted by the SWRCB in the early 1990's. The listing is no longer updated or maintained. The local agency is the contact for more information on a site on the SWEEPS list.

A review of the SWEEPS UST list, as provided by EDR, and dated 06/01/1994 has revealed that there are 5 SWEEPS UST sites within approximately 0.25 miles of the target property.

EXECUTIVE SUMMARY

Equal/Higher Elevation	Address	Direction / Distance	Map ID	Page
UNOCAL STATION #1747 Status: A Tank Status: A Comp Number: 290	***12863 VENTURA BLVD***	***WSW 0 - 1/8 (0.063 mi.)***	***D62***	***187***
MOBIL SERVICE STATIO Status: A Tank Status: A Comp Number: 2011	***12904 VENTURA BLVD***	***WSW 0 - 1/8 (0.090 mi.)***	***G75***	***227***

Lower Elevation	Address	Direction / Distance	Map ID	Page
LOS ANGELES FIRE STA Status: A Comp Number: 8256	4230 COLDWATER CANYO	NW 0 - 1/8 (0.057 mi.)	E49	107
ARCO SS# 3050 Status: A Tank Status: A Comp Number: 1609	4359 COLDWATER CANYO	NNW 1/8 - 1/4 (0.216 mi.)	L96	275
E & L A PARTNERSHIP Comp Number: 6768	***4360 COLDWATER CANYO***	***NNW 1/8 - 1/4 (0.240 mi.)***	***L116***	***348***

HIST UST: Historical UST Registered Database.

A review of the HIST UST list, as provided by EDR, and dated 10/15/1990 has revealed that there are 8 HIST UST sites within approximately 0.25 miles of the target property.

Equal/Higher Elevation	Address	Direction / Distance	Map ID	Page
94778 Facility Id: 00000062671	12814 VENTURA BLVD	S 0 - 1/8 (0.012 mi.)	C30	44
UNION OIL SERVICE ST Facility Id: 00000055798	12863 VENTURA BLVD	WSW 0 - 1/8 (0.063 mi.)	D57	160
SERVICE STATION 1747 Facility Id: 00000003855	12863 VENTURA BLVD	WSW 0 - 1/8 (0.063 mi.)	D60	186
MOBIL #11-164 Facility Id: 00000039704	***12904 VENTURA BLVD***	***WSW 0 - 1/8 (0.090 mi.)***	***G69***	***209***

Lower Elevation	Address	Direction / Distance	Map ID	Page
CITY OF LA GENERAL S Facility Id: 00000047448	***4230 COLDWATER CANYO***	***NW 0 - 1/8 (0.059 mi.)***	***E50***	***108***
FIRE STATION 78	4230 COLDWATER CYN A	NW 0 - 1/8 (0.059 mi.)	E53	117
BP WEST COAST PRODUC	***4359 COLDWATER CANYO***	***NNW 1/8 - 1/4 (0.216 mi.)***	***L97***	***276***
R & S OIL CO Facility Id: 00000026730	4359 COLDWATER CANYO	NNW 1/8 - 1/4 (0.216 mi.)	L102	311

CA FID UST: The Facility Inventory Database contains active and inactive underground storage tank locations. The source is the State Water Resource Control Board.

A review of the CA FID UST list, as provided by EDR, and dated 10/31/1994 has revealed that there are 6 CA FID UST sites within approximately 0.25 miles of the target property.

Equal/Higher Elevation	Address	Direction / Distance	Map ID	Page
94778 CHEVRON STATIO Facility Id: 19002023 Status: I	12814 VENTURA BLVD	S 0 - 1/8 (0.012 mi.)	C31	45
UNOCAL STATION #1747 Facility Id: 19023156 Status: A	***12863 VENTURA BLVD***	***WSW 0 - 1/8 (0.063 mi.)***	***D62***	***187***
MOBIL SERVICE STATIO Facility Id: 19000955 Status: A	***12904 VENTURA BLVD***	***WSW 0 - 1/8 (0.090 mi.)***	***G75***	***227***

Lower Elevation	Address	Direction / Distance	Map ID	Page
LOS ANGELES FIRE STA Facility Id: 19024470 Status: I	4230 COLDWATER CANYO	NW 0 - 1/8 (0.059 mi.)	E54	118
ARCO #3050 Facility Id: 19003300 Status: A	***4359 COLDWATER CANYO***	***NNW 1/8 - 1/4 (0.216 mi.)***	***L98***	***288***
E & L A PARTNERSHIP Facility Id: 19056342 Status: A	***4360 COLDWATER CANYO***	***NNW 1/8 - 1/4 (0.240 mi.)***	***L116***	***348***

CERS TANKS: List of sites in the California Environmental Protection Agency (CalEPA) Regulated Site Portal which fall under the Aboveground Petroleum Storage and Underground Storage Tank regulatory programs.

A review of the CERS TANKS list, as provided by EDR, and dated 10/19/2020 has revealed that there are 2 CERS TANKS sites within approximately 0.25 miles of the target property.

Equal/Higher Elevation	Address	Direction / Distance	Map ID	Page
STUDIO CITY 76 #2517	***12863 W VENTURA BLVD***	***WSW 0 - 1/8 (0.063 mi.)***	***D58***	***161***

Lower Elevation	Address	Direction / Distance	Map ID	Page
ARCO #3050	***4359 COLDWATER CANYO***	***NNW 1/8 - 1/4 (0.216 mi.)***	***L98***	***288***

Other Ascertainable Records

RCRA NonGen / NLR: RCRAInfo is EPA's comprehensive information system, providing access to data supporting the Resource Conservation and Recovery Act (RCRA) of 1976 and the Hazardous and Solid Waste Amendments (HSWA) of 1984. The database includes selective information on sites which generate, transport, store, treat and/or dispose of hazardous waste as defined by the Resource Conservation and Recovery Act (RCRA). Non-Generators do not presently generate hazardous waste.

A review of the RCRA NonGen / NLR list, as provided by EDR, and dated 12/14/2020 has revealed that

EXECUTIVE SUMMARY

there are 22 RCRA NonGen / NLR sites within approximately 0.25 miles of the target property.

Equal/Higher Elevation	Address	Direction / Distance	Map ID	Page
PETCO STORE #167 EPA ID:: CAL000388308	12800 VENTURA BLVD	S 0 - 1/8 (0.032 mi.)	C35	65
ULTIMATE CLEANERS EPA ID:: CAL000043482	12754 VENTURA BLVD	SSE 0 - 1/8 (0.034 mi.)	B36	68
ANN SLOME EPA ID:: CAC003027452	4050 FAIRWAY AVE	SE 0 - 1/8 (0.055 mi.)	B47	102
RALPHS GROCERY #701 EPA ID:: CAL000320899	12842 VENTURA BLVD	SSW 0 - 1/8 (0.062 mi.)	F56	158
T AND A VENTURA, INC EPA ID:: CAL000130437	12863 VENTURA BLVD	WSW 0 - 1/8 (0.063 mi.)	D64	200
BIOMEDICAL WASTE DIS EPA ID:: CAL000360236	12930 VENTURA BLVD #	W 0 - 1/8 (0.113 mi.)	H82	238
LASKY @ LASKY DENTAL EPA ID:: CAL000421029	12930 VENTURA BLVD #	W 0 - 1/8 (0.113 mi.)	H83	240
VIVIAN LOPEZ EPA ID:: CAC003047549	4005 ALCOVE AVE	SSW 1/8 - 1/4 (0.161 mi.)	J87	250
ERIK REHDER	12747 HALKIRK ST	S 1/8 - 1/4 (0.191 mi.)	88	253
JEAN PIERRE BOLADIAN EPA ID:: CAC002975570	3952 COLDWATER CANYO	SSW 1/8 - 1/4 (0.208 mi.)	J93	271

Lower Elevation	Address	Direction / Distance	Map ID	Page
VIKING ENVIRONMENTAL EPA ID:: CAC003039799	12833 VENTURA BLVD	0 - 1/8 (0.000 mi.)	A22	35
JODY CHURCH EPA ID:: CAC003024113	4213 GOODLAND AVE	NNE 0 - 1/8 (0.055 mi.)	48	105
ASHER KAUFFMAN	12938 VALLEYHEART DR	WNW 0 - 1/8 (0.081 mi.)	67	203
LOS ANGELE DEPT. OF	4276 COLDWATER CANYO	NNW 0 - 1/8 (0.096 mi.)	E79	235
WOODBRIDGE PLACE LLC EPA ID:: CAC003000490	12913 WOODBRIDGE ST	NW 1/8 - 1/4 (0.135 mi.)	I84	243
WOODBRIDGE PLACE LLC EPA ID:: CAC003000488	12917 WOODBRIDGE ST	NW 1/8 - 1/4 (0.138 mi.)	I85	245
FOUR SQUARE CORP PIN EPA ID:: CAL000379044	12655 VENTURA BLVD	ESE 1/8 - 1/4 (0.139 mi.)	86	248
STAPLES THE OFFICE S EPA ID:: CAL000390849	12605 VENTURA BLVD	ESE 1/8 - 1/4 (0.199 mi.)	K89	255
12942 BLOOMFIELD, LL EPA ID:: CAC002987696	12942 BLOOMFIELD STR	NW 1/8 - 1/4 (0.206 mi.)	92	269
TESORO ARCO 42051 EPA ID:: CAL000385594	4359 COLDWATER CANYO	NNW 1/8 - 1/4 (0.216 mi.)	L99	306
R N R OILS INC EPA ID:: CAL000299294	4359 COLDWATER CANYO	NNW 1/8 - 1/4 (0.216 mi.)	L103	312
DR MARINA GALSTIAN D EPA ID:: CAL000340214	12854 MOORPARK ST	NNW 1/8 - 1/4 (0.240 mi.)	L113	345

EXECUTIVE SUMMARY

FINDS: The Facility Index System contains both facility information and "pointers" to other sources of information that contain more detail. These include: RCRIS; Permit Compliance System (PCS); Aerometric Information Retrieval System (AIRS); FATES (FIFRA [Federal Insecticide Fungicide Rodenticide Act] and TSCA Enforcement System, FTTS [FIFRA/TSCA Tracking System]; CERCLIS; DOCKET (Enforcement Docket used to manage and track information on civil judicial enforcement cases for all environmental statutes); Federal Underground Injection Control (FURS); Federal Reporting Data System (FRDS); Surface Impoundments (SIA); TSCA Chemicals in Commerce Information System (CICS); PADS; RCRA-J (medical waste transporters/disposers); TRIS; and TSCA. The source of this database is the U.S. EPA/NTIS.

A review of the FINDS list, as provided by EDR, and dated 11/04/2020 has revealed that there is 1 FINDS site within approximately 0.001 miles of the target property.

Lower Elevation	Address	Direction / Distance	Map ID	Page
VIKING ENVIRONMENTAL	12833 VENTURA BLVD	0 - 1/8 (0.000 mi.)	A27	41

ECHO: ECHO provides integrated compliance and enforcement information for about 800,000 regulated facilities nationwide.

A review of the ECHO list, as provided by EDR, and dated 01/02/2021 has revealed that there is 1 ECHO site within approximately 0.001 miles of the target property.

Lower Elevation	Address	Direction / Distance	Map ID	Page
VIKING ENVIRONMENTAL Registry ID: 110070651693	12833 VENTURA BLVD	0 - 1/8 (0.000 mi.)	A24	39

Cortese: The sites for the list are designated by the State Water Resource Control Board (LUST), the Integrated Waste Board (SWF/LS), and the Department of Toxic Substances Control (Cal-Sites).

A review of the Cortese list, as provided by EDR, and dated 12/17/2020 has revealed that there are 8 Cortese sites within approximately 0.5 miles of the target property.

Equal/Higher Elevation	Address	Direction / Distance	Map ID	Page
CHEVRON #9-4778 Cleanup Status: COMPLETED - CASE CLOSED	***12814 VENTURA BLVD***	***S 0 - 1/8 (0.012 mi.)***	***C32***	***45***
TOSCO - 76 STATION # Cleanup Status: COMPLETED - CASE CLOSED	***12863 VENTURA BLVD***	***WSW 0 - 1/8 (0.063 mi.)***	***D63***	***189***
MOBIL #11-164 Cleanup Status: COMPLETED - CASE CLOSED	***12904 VENTURA BLVD***	***WSW 0 - 1/8 (0.090 mi.)***	***G71***	***215***
MOBIL #18-164 Cleanup Status: COMPLETED - CASE CLOSED	***12904 VENTURA BLVD.***	***WSW 0 - 1/8 (0.090 mi.)***	***G73***	***219***

Lower Elevation	Address	Direction / Distance	Map ID	Page
ARCO #3050 Cleanup Status: COMPLETED - CASE CLOSED	***4359 COLDWATER CANYO***	***NNW 1/8 - 1/4 (0.216 mi.)***	***L100***	***309***
COMMERCIAL BUILDING Cleanup Status: OPEN - ASSESSMENT & INTERIM REMEDIAL ACTION	***4360 COLDWATER CANYO***	***NNW 1/8 - 1/4 (0.240 mi.)***	***L117***	***349***
THRIFTY OIL CO STATI Cleanup Status: COMPLETED - CASE CLOSED	***12500 VENTURA BLVD***	***ESE 1/4 - 1/2 (0.364 mi.)***	***M120***	***379***
SHELL WIC#204-7564-0	***12456 VENTURA BLVD***	***ESE 1/4 - 1/2 (0.396 mi.)***	***M121***	***381***

EXECUTIVE SUMMARY

Cleanup Status: COMPLETED - CASE CLOSED

DRYCLEANERS: A list of drycleaner related facilities that have EPA ID numbers. These are facilities with certain SIC codes: power laundries, family and commercial; garment pressing and cleaners' agents; linen supply; coin-operated laundries and cleaning; drycleaning plants except rugs; carpet and upholster cleaning; industrial launderers; laundry and garment services.

A review of the DRYCLEANERS list, as provided by EDR, has revealed that there are 9 DRYCLEANERS sites within approximately 0.25 miles of the target property.

Equal/Higher Elevation	Address	Direction / Distance	Map ID	Page
ULTIMATE CLEANERS	***12754 VENTURA BLVD***	***SSE 0 - 1/8 (0.034 mi.)***	***B37***	***70***
Database: DRYCLEANERS, Date of Government Version: 11/23/2020 EPA Id: CAL000043482				
ULTIMATE CLEANERS	***12754 VENTURA BLVD***	***SSE 0 - 1/8 (0.034 mi.)***	***B40***	***83***
Database: DRYCLEAN SOUTH COAST, Date of Government Version: 11/17/2020				
DAISY FRESH DRY CLEA	***12731 VENTURA BLVD***	***ESE 0 - 1/8 (0.037 mi.)***	***B42***	***94***
Database: DRYCLEAN SOUTH COAST, Date of Government Version: 11/17/2020				
DAISY FRESH CLEANERS	12731 VENTURA BLVD	ESE 0 - 1/8 (0.037 mi.)	B43	100
Database: DRYCLEAN SOUTH COAST, Date of Government Version: 11/17/2020				
DAISY FRESH CLEANERS	12731 VENTURA BLVD	ESE 0 - 1/8 (0.037 mi.)	B44	101
Database: DRYCLEAN SOUTH COAST, Date of Government Version: 11/17/2020				

Lower Elevation	Address	Direction / Distance	Map ID	Page
COLFAX CLEANERS	***4362 COLDWATER CANYO***	***NNW 1/8 - 1/4 (0.218 mi.)***	***L107***	***317***
Database: DRYCLEANERS, Date of Government Version: 11/23/2020 EPA Id: CAR000008771				
COLFAX CLEANERS, ANA	4362 COLDWATER CYN	NNW 1/8 - 1/4 (0.218 mi.)	L109	334
Database: DRYCLEAN SOUTH COAST, Date of Government Version: 11/17/2020				
COLFAX CLEANERS	4362 COLDWATER CANYO	NNW 1/8 - 1/4 (0.218 mi.)	L110	335
Database: DRYCLEAN SOUTH COAST, Date of Government Version: 11/17/2020				
COLDWATER CLEANERS	4362 COLDWATER CYN	NNW 1/8 - 1/4 (0.218 mi.)	L112	344
Database: DRYCLEAN SOUTH COAST, Date of Government Version: 11/17/2020				

EMI: Toxics and criteria pollutant emissions data collected by the ARB and local air pollution agencies

A review of the EMI list, as provided by EDR, and dated 12/31/2018 has revealed that there is 1 EMI site within approximately 0.001 miles of the target property.

Lower Elevation	Address	Direction / Distance	Map ID	Page
SPORTSMEN'S LODGE RE	12833 VENTURA BLVD.	0 - 1/8 (0.000 mi.)	A25	39
Facility Id: 64869				

EXECUTIVE SUMMARY

HAZNET: The data is extracted from the copies of hazardous waste manifests received each year by the DTSC. The annual volume of manifests is typically 700,000-1,000,000 annually, representing approximately 350,000-500,000 shipments. Data from non-California manifests & continuation sheets are not included at the present time. Data are from the manifests submitted without correction, and therefore many contain some invalid values for data elements such as generator ID, TSD ID, waste category, & disposal method. The source is the Department of Toxic Substance Control is the agency. This database begins with calendar year 1993.

A review of the HAZNET list, as provided by EDR, and dated 12/31/2019 has revealed that there are 2 HAZNET sites within approximately 0.001 miles of the target property.

Lower Elevation	Address	Direction / Distance	Map ID	Page
VIKING ENVIRONMENTAL GEPAID: CAC003039799	***12833 VENTURA BLVD***	***0 - 1/8 (0.000 mi.)***	***A21***	***34***
1X SPORTSMEN LODGE R GEPAID: CAC000861224	***12833 VENTURA BLVD***	***0 - 1/8 (0.000 mi.)***	***A26***	***40***

HIST CORTESE: The sites for the list are designated by the State Water Resource Control Board [LUST], the Integrated Waste Board [SWF/LS], and the Department of Toxic Substances Control [CALSITES]. This listing is no longer updated by the state agency.

A review of the HIST CORTESE list, as provided by EDR, and dated 04/01/2001 has revealed that there are 7 HIST CORTESE sites within approximately 0.5 miles of the target property.

Equal/Higher Elevation	Address	Direction / Distance	Map ID	Page
CHEVRON #9-4778 Reg Id: 916040407	***12814 VENTURA***	***S 0 - 1/8 (0.012 mi.)***	***C29***	***42***
TOSCO - 76 STATION # Reg Id: 916040243	***12863 VENTURA BLVD***	***WSW 0 - 1/8 (0.063 mi.)***	***D63***	***189***
MOBIL #18-164 Reg Id: 916040189	***12904 VENTURA BLVD.***	***WSW 0 - 1/8 (0.090 mi.)***	***G73***	***219***

Lower Elevation	Address	Direction / Distance	Map ID	Page
ARCO #3050 Reg Id: 916040370	4359 COLDWATER CNYN	NNW 1/8 - 1/4 (0.216 mi.)	L95	274
COMMERCIAL BUILDING Reg Id: 916040443	4360 COLDWATER CNYN	NNW 1/8 - 1/4 (0.240 mi.)	L114	348
TESORO USA 63236 Reg Id: 916040298	***12500 VENTURA BLVD***	***ESE 1/4 - 1/2 (0.364 mi.)***	***M118***	***362***
SHELL WIC#204-7564-0 Reg Id: 916040434	***12456 VENTURA BLVD***	***ESE 1/4 - 1/2 (0.396 mi.)***	***M121***	***381***

MWMP: The Medical Waste Management Program (MWMP) ensures the proper handling and disposal of medical waste by permitting and inspecting medical waste Offsite Treatment Facilities (PDF) and Transfer Stations (PDF) throughout the state. MWMP also oversees all Medical Waste Transporters.

A review of the MWMP list, as provided by EDR, and dated 10/30/2020 has revealed that there is 1 MWMP site within approximately 0.25 miles of the target property.

EXECUTIVE SUMMARY

Equal/Higher Elevation	Address	Direction / Distance	Map ID	Page
BIOMEDICAL WASTE DIS Registration Number: 5976	12930 VENTURA BLVD,	W 0 - 1/8 (0.113 mi.)	H81	238

NPDES: A listing of NPDES permits, including stormwater.

A review of the NPDES list, as provided by EDR, and dated 11/09/2020 has revealed that there is 1 NPDES site within approximately 0.001 miles of the target property.

Lower Elevation	Address	Direction / Distance	Map ID	Page
SPORTSMENS LODGE Facility Status: Active	***12833 VENTURA BLVD***	***0 - 1/8 (0.000 mi.)***	***A23***	***37***

CIWQS: The California Integrated Water Quality System (CIWQS) is a computer system used by the State and Regional Water Quality Control Boards to track information about places of environmental interest, manage permits and other orders, track inspections, and manage violations and enforcement activities.

A review of the CIWQS list, as provided by EDR, and dated 11/30/2020 has revealed that there is 1 CIWQS site within approximately 0.001 miles of the target property.

Lower Elevation	Address	Direction / Distance	Map ID	Page
SPORTSMENS LODGE	***12833 VENTURA BLVD***	***0 - 1/8 (0.000 mi.)***	***A23***	***37***

EDR HIGH RISK HISTORICAL RECORDS

EDR Exclusive Records

EDR Hist Auto: EDR has searched selected national collections of business directories and has collected listings of potential gas station/filling station/service station sites that were available to EDR researchers. EDR's review was limited to those categories of sources that might, in EDR's opinion, include gas station/filling station/service station establishments. The categories reviewed included, but were not limited to gas, gas station, gasoline station, filling station, auto, automobile repair, auto service station, service station, etc. This database falls within a category of information EDR classifies as "High Risk Historical Records", or HRHR. EDR's HRHR effort presents unique and sometimes proprietary data about past sites and operations that typically create environmental concerns, but may not show up in current government records searches.

A review of the EDR Hist Auto list, as provided by EDR, has revealed that there are 3 EDR Hist Auto sites within approximately 0.125 miles of the target property.

Equal/Higher Elevation	Address	Direction / Distance	Map ID	Page
STUDIO CITY 76	12863 VENTURA BLVD	WSW 0 - 1/8 (0.063 mi.)	D59	184
EXXONMOBIL OIL CORPO	12904 VENTURA BLVD	WSW 0 - 1/8 (0.090 mi.)	G72	218

Lower Elevation	Address	Direction / Distance	Map ID	Page
GAS STATION ZEBRA	4217 COLDWATER CANYO	W 0 - 1/8 (0.054 mi.)	D46	102

EXECUTIVE SUMMARY

EDR Hist Cleaner: EDR has searched selected national collections of business directories and has collected listings of potential dry cleaner sites that were available to EDR researchers. EDR's review was limited to those categories of sources that might, in EDR's opinion, include dry cleaning establishments. The categories reviewed included, but were not limited to dry cleaners, cleaners, laundry, laundromat, cleaning/laundry, wash & dry etc. This database falls within a category of information EDR classifies as "High Risk Historical Records", or HRHR. EDR's HRHR effort presents unique and sometimes proprietary data about past sites and operations that typically create environmental concerns, but may not show up in current government records searches.

A review of the EDR Hist Cleaner list, as provided by EDR, has revealed that there are 4 EDR Hist Cleaner sites within approximately 0.125 miles of the target property.

Equal/Higher Elevation	Address	Direction / Distance	Map ID	Page
NATURAL CLEANERS	12749 1/2 VENTURA BL	SE 0 - 1/8 (0.007 mi.)	B28	42
ULTIMATE CLEANERS 3	12754 VENTURA BLVD S	SSE 0 - 1/8 (0.034 mi.)	B38	74
DAISY FRESH CLEANERS	12731 VENTURA BLVD	ESE 0 - 1/8 (0.037 mi.)	B45	101
JEMIKA INC	12915 VENTURA BLVD	W 0 - 1/8 (0.081 mi.)	D66	203

EXECUTIVE SUMMARY

Due to poor or inadequate address information, the following sites were not mapped. Count: 2 records.

Site Name	Database(s)
LEGACY 1 HOUR CLEANERS	CERS HAZ WASTE, DRYCLEANERS, HAZMAT
PLAZA DE ESCABAR - JOY'S DRY CLEAN	CPS-SLIC

OVERVIEW MAP - 6434500.2S

Target Property

Sites at elevations higher than or equal to the target property

Sites at elevations lower than the target property

Manufactured Gas Plants

National Priority List Sites

Dept. Defense Sites

0 1/4 1/2 1 Miles

Indian Reservations BIA

Power transmission lines

Special Flood Hazard Area (1%)

0.2% Annual Chance Flood Hazard

National Wetland Inventory

State Wetlands

Areas of Concern

This report includes Interactive Map Layers to display and/or hide map information. The legend includes only those icons for the default map view.

SITE NAME:	Sportsmens Lodge	CLIENT:	California Environmental
ADDRESS:	12825 Ventura Boulevard Studio City CA 91604	CONTACT:	Eric Koons
		INQUIRY #:	6434500.2s
LAT/LONG:	34.145685 / 118.412085	DATE:	April 02, 2021 5:37 pm

Copyright © 2021 EDR, Inc. © 2015 TomTom Rel. 2015.

DETAIL MAP - 6434500.2S

Target Property

Sites at elevations higher than or equal to the target property

Sites at elevations lower than the target property

Manufactured Gas Plants

Sensitive Receptors

National Priority List Sites

Dept. Defense Sites

Indian Reservations BIA

Special Flood Hazard Area (1%)

0.2% Annual Chance Flood Hazard

National Wetland Inventory

State Wetlands

Areas of Concern

This report includes Interactive Map Layers to display and/or hide map information. The legend includes only those icons for the default map view.

SITE NAME:	Sportsmens Lodge	CLIENT:	California Environmental
ADDRESS:	12825 Ventura Boulevard Studio City CA 91604	CONTACT:	Eric Koons
		INQUIRY #:	6434500.2s
LAT/LONG:	34.145685 / 118.412085	DATE:	April 02, 2021 5:38 pm

Copyright © 2021 EDR, Inc. © 2015 TomTom Rel. 2015.

MAP FINDINGS SUMMARY

Database	Search Distance (Miles)	Target Property	< 1/8	1/8 - 1/4	1/4 - 1/2	1/2 - 1	> 1	Total Plotted
STANDARD ENVIRONMENTAL RECORDS								
Federal NPL site list								
NPL	1.000		0	0	0	0	NR	0
Proposed NPL	1.000		0	0	0	0	NR	0
NPL LIENS	1.000		0	0	0	0	NR	0
Federal Delisted NPL site list								
Delisted NPL	1.000		0	0	0	0	NR	0
Federal CERCLIS list								
FEDERAL FACILITY	0.500		0	0	0	NR	NR	0
SEMS	0.500		0	0	0	NR	NR	0
Federal CERCLIS NFRAP site list								
SEMS-ARCHIVE	0.500		0	0	0	NR	NR	0
Federal RCRA CORRACTS facilities list								
CORRACTS	1.000		0	0	0	0	NR	0
Federal RCRA non-CORRACTS TSD facilities list								
RCRA-TSDF	0.500		0	0	0	NR	NR	0
Federal RCRA generators list								
RCRA-LQG	0.250		1	0	NR	NR	NR	1
RCRA-SQG	0.250		4	1	NR	NR	NR	5
RCRA-VSQG	0.250		0	0	NR	NR	NR	0
Federal institutional controls / engineering controls registries								
LUCIS	0.500		0	0	0	NR	NR	0
US ENG CONTROLS	0.500		0	0	0	NR	NR	0
US INST CONTROLS	0.500		0	0	0	NR	NR	0
Federal ERNS list								
ERNS	0.001		0	NR	NR	NR	NR	0
State- and tribal - equivalent NPL								
RESPONSE	1.000		0	0	0	0	NR	0
State- and tribal - equivalent CERCLIS								
ENVIROSTOR	1.000		0	0	0	2	NR	2
State and tribal landfill and/or solid waste disposal site lists								
SWF/LF	0.500		0	0	0	NR	NR	0
State and tribal leaking storage tank lists								
LUST	0.500		7	3	4	NR	NR	14

MAP FINDINGS SUMMARY

Database	Search Distance (Miles)	Target Property	< 1/8	1/8 - 1/4	1/4 - 1/2	1/2 - 1	> 1	Total Plotted
INDIAN LUST	0.500		0	0	0	NR	NR	0
CPS-SLIC	0.500		0	2	0	NR	NR	2
State and tribal registered storage tank lists								
FEMA UST	0.250		0	0	NR	NR	NR	0
UST	0.250		5	5	NR	NR	NR	10
AST	0.250		0	0	NR	NR	NR	0
INDIAN UST	0.250		0	0	NR	NR	NR	0
State and tribal voluntary cleanup sites								
VCP	0.500		0	0	0	NR	NR	0
INDIAN VCP	0.500		0	0	0	NR	NR	0
State and tribal Brownfields sites								
BROWNFIELDS	0.500		0	0	0	NR	NR	0
ADDITIONAL ENVIRONMENTAL RECORDS								
Local Brownfield lists								
US BROWNFIELDS	0.500		0	0	0	NR	NR	0
Local Lists of Landfill / Solid Waste Disposal Sites								
WMUDS/SWAT	0.500		0	0	0	NR	NR	0
SWRCY	0.500		0	0	0	NR	NR	0
HAULERS	0.001		0	NR	NR	NR	NR	0
INDIAN ODI	0.500		0	0	0	NR	NR	0
ODI	0.500		0	0	0	NR	NR	0
DEBRIS REGION 9	0.500		0	0	0	NR	NR	0
IHS OPEN DUMPS	0.500		0	0	0	NR	NR	0
Local Lists of Hazardous waste / Contaminated Sites								
AOCONCERN	1.000		0	0	0	0	NR	0
US HIST CDL	0.001		0	NR	NR	NR	NR	0
HIST Cal-Sites	1.000		0	0	0	0	NR	0
SCH	0.250		0	0	NR	NR	NR	0
CDL	0.001		0	NR	NR	NR	NR	0
CERS HAZ WASTE	0.250		4	3	NR	NR	NR	7
Toxic Pits	1.000		0	0	0	0	NR	0
US CDL	0.001		0	NR	NR	NR	NR	0
PFAS	0.500		0	0	0	NR	NR	0
Local Lists of Registered Storage Tanks								
SWEEPS UST	0.250		3	2	NR	NR	NR	5
HIST UST	0.250		6	2	NR	NR	NR	8
CA FID UST	0.250		4	2	NR	NR	NR	6
CERS TANKS	0.250		1	1	NR	NR	NR	2
Local Land Records								
LIENS	0.001		0	NR	NR	NR	NR	0

MAP FINDINGS SUMMARY

Database	Search Distance (Miles)	Target Property	< 1/8	1/8 - 1/4	1/4 - 1/2	1/2 - 1	> 1	Total Plotted
LIENS 2	0.001		0	NR	NR	NR	NR	0
DEED	0.500		0	0	0	NR	NR	0
Records of Emergency Release Reports								
HMIRS	0.001		0	NR	NR	NR	NR	0
CHMIRS	0.001		0	NR	NR	NR	NR	0
LDS	0.001		0	NR	NR	NR	NR	0
MCS	0.001		0	NR	NR	NR	NR	0
SPILLS 90	0.001		0	NR	NR	NR	NR	0
Other Ascertainable Records								
RCRA NonGen / NLR	0.250	6	11	11	NR	NR	NR	28
FUDS	1.000		0	0	0	0	NR	0
DOD	1.000		0	0	0	0	NR	0
SCRD DRYCLEANERS	0.500		0	0	0	NR	NR	0
US FIN ASSUR	0.001		0	NR	NR	NR	NR	0
EPA WATCH LIST	0.001		0	NR	NR	NR	NR	0
2020 COR ACTION	0.250		0	0	NR	NR	NR	0
TSCA	0.001		0	NR	NR	NR	NR	0
TRIS	0.001		0	NR	NR	NR	NR	0
SSTS	0.001		0	NR	NR	NR	NR	0
ROD	1.000		0	0	0	0	NR	0
RMP	0.001		0	NR	NR	NR	NR	0
RAATS	0.001		0	NR	NR	NR	NR	0
PRP	0.001		0	NR	NR	NR	NR	0
PADS	0.001		0	NR	NR	NR	NR	0
ICIS	0.001		0	NR	NR	NR	NR	0
FTTS	0.001		0	NR	NR	NR	NR	0
MLTS	0.001		0	NR	NR	NR	NR	0
COAL ASH DOE	0.001		0	NR	NR	NR	NR	0
COAL ASH EPA	0.500		0	0	0	NR	NR	0
PCB TRANSFORMER	0.001		0	NR	NR	NR	NR	0
RADINFO	0.001		0	NR	NR	NR	NR	0
HIST FTTS	0.001		0	NR	NR	NR	NR	0
DOT OPS	0.001		0	NR	NR	NR	NR	0
CONSENT	1.000		0	0	0	0	NR	0
INDIAN RESERV	1.000		0	0	0	0	NR	0
FUSRAP	1.000		0	0	0	0	NR	0
UMTRA	0.500		0	0	0	NR	NR	0
LEAD SMELTERS	0.001		0	NR	NR	NR	NR	0
US AIRS	0.001		0	NR	NR	NR	NR	0
US MINES	0.250		0	0	NR	NR	NR	0
ABANDONED MINES	0.250		0	0	NR	NR	NR	0
FINDS	0.001	1	1	NR	NR	NR	NR	2
UXO	1.000		0	0	0	0	NR	0
DOCKET HWC	0.001		0	NR	NR	NR	NR	0
ECHO	0.001	1	1	NR	NR	NR	NR	2
FUELS PROGRAM	0.250		0	0	NR	NR	NR	0
CA BOND EXP. PLAN	1.000		0	0	0	0	NR	0
Cortese	0.500		4	2	2	NR	NR	8
CUPA Listings	0.250		0	0	NR	NR	NR	0

MAP FINDINGS SUMMARY

Database	Search Distance (Miles)	Target Property	< 1/8	1/8 - 1/4	1/4 - 1/2	1/2 - 1	> 1	Total Plotted
DRYCLEANERS	0.250		5	4	NR	NR	NR	9
EMI	0.001	1	1	NR	NR	NR	NR	2
ENF	0.001		0	NR	NR	NR	NR	0
Financial Assurance	0.001		0	NR	NR	NR	NR	0
HAZNET	0.001	4	2	NR	NR	NR	NR	6
ICE	0.001		0	NR	NR	NR	NR	0
HIST CORTESE	0.500		3	2	2	NR	NR	7
LOS ANGELES CO. HMS	0.001		0	NR	NR	NR	NR	0
HWP	1.000		0	0	0	0	NR	0
HWT	0.250		0	0	NR	NR	NR	0
MINES	0.250		0	0	NR	NR	NR	0
MWMP	0.250		1	0	NR	NR	NR	1
NPDES	0.001		1	NR	NR	NR	NR	1
PEST LIC	0.001		0	NR	NR	NR	NR	0
PROC	0.500		0	0	0	NR	NR	0
Notify 65	1.000		0	0	0	0	NR	0
LA Co. Site Mitigation	0.001		0	NR	NR	NR	NR	0
UIC	0.001		0	NR	NR	NR	NR	0
UIC GEO	0.001		0	NR	NR	NR	NR	0
WASTEWATER PITS	0.500		0	0	0	NR	NR	0
WDS	0.001		0	NR	NR	NR	NR	0
WIP	0.250		0	0	NR	NR	NR	0
MILITARY PRIV SITES	0.001		0	NR	NR	NR	NR	0
PROJECT	0.001		0	NR	NR	NR	NR	0
WDR	0.001		0	NR	NR	NR	NR	0
CIWQS	0.001		1	NR	NR	NR	NR	1
CERS	0.001		0	NR	NR	NR	NR	0
NON-CASE INFO	0.001		0	NR	NR	NR	NR	0
OTHER OIL GAS	0.001		0	NR	NR	NR	NR	0
PROD WATER PONDS	0.001		0	NR	NR	NR	NR	0
SAMPLING POINT	0.001		0	NR	NR	NR	NR	0
WELL STIM PROJ	0.001		0	NR	NR	NR	NR	0
HWTS	TP	10	NR	NR	NR	NR	NR	10
LOS ANGELES CO LF METHANE	0.500		0	0	0	NR	NR	0
MINES MRDS	0.001		0	NR	NR	NR	NR	0
EDR HIGH RISK HISTORICAL RECORDS								
EDR Exclusive Records								
EDR MGP	1.000		0	0	0	0	NR	0
EDR Hist Auto	0.125		3	NR	NR	NR	NR	3
EDR Hist Cleaner	0.125		4	NR	NR	NR	NR	4
EDR RECOVERED GOVERNMENT ARCHIVES								
Exclusive Recovered Govt. Archives								
RGA LF	0.001		0	NR	NR	NR	NR	0
RGA LUST	0.001		0	NR	NR	NR	NR	0
- Totals --		23	73	40	8	2	0	146

MAP FINDINGS SUMMARY

Database	Search Distance (Miles)	Target Property	< 1/8	1/8 - 1/4	1/4 - 1/2	1/2 - 1	> 1	Total Plotted

NOTES:

TP = Target Property

NR = Not Requested at this Search Distance

Sites may be listed in more than one database

A1 Target Property | **SPORTS MAN LODGE HOTEL**
12825 VENTURA BLVD
STUDIO CITY, CA 91604 | **HWTS** | **S124660739**
N/A

Site 1 of 27 in cluster A

Actual: 632 ft.

HWTS:

Name:	SPORTS MAN LODGE HOTEL
Address:	12825 VENTURA BLVD
Address 2:	Not reported
City,State,Zip:	STUDIO CITY, CA 91604
EPA ID:	CAC002939674
Inactive Date:	03/10/2018
Create Date:	12/08/2017
Last Act Date:	03/10/2018
Mailing Name:	Not reported
Mailing Address:	12825 VENTURA BLVD
Mailing Address 2:	Not reported
Mailing City,State,Zip:	STUDIO CITY, CA 91604
Owner Name:	SPORTS MAN LODGE HOTEL
Owner Address:	12825 VENTURA BLVD
Owner Address 2:	Not reported
Owner City,State,Zip:	STUDIO CITY, CA 91604
Contact Name:	FIDEL AVILES
Contact Address:	12825 VENTURA BLVD
Contact Address 2:	Not reported
City,State,Zip:	STUDIO CITY, CA 91604

A2 Target Property | **SPORTSMAN'S LODGE HOTEL**
12825 VENTURA BLVD
STUDIO CITY, CA 91604 | **HAZNET**
HWTS | **S113125740**
N/A

Site 2 of 27 in cluster A

Actual: 632 ft.

HAZNET:

Name:	SPORTSMAN'S LODGE HOTEL
Address:	12825 VENTURA BLVD
Address 2:	Not reported
City,State,Zip:	STUDIO CITY, CA 916040000
Contact:	FIDEL AVILES, ENGINEER
Telephone:	8187694700
Mailing Name:	Not reported
Mailing Address:	12825 VENTURA BLVD
Year:	2009
Gepaid:	CAL000268504
TSD EPA ID:	CAD008302903
CA Waste Code:	214 - Unspecified solvent mixture
Disposal Method:	H061 - Fuel Blending Prior To Energy Recovery At Another Site
Tons:	0.198
Year:	2007
Gepaid:	CAL000268504
TSD EPA ID:	CAD008252405
CA Waste Code:	214 - Unspecified solvent mixture
Disposal Method:	-
Tons:	0.198
Year:	2005
Gepaid:	CAL000268504

SPORTSMAN'S LODGE HOTEL (Continued) **S113125740**

TSD EPA ID:	CAD008252405
CA Waste Code:	214 - Unspecified solvent mixture
Disposal Method:	R01 - Recycler
Tons:	0.198

Additional Info:

Year:	2009
Gen EPA ID:	CAL000268504
Shipment Date:	20090220
Creation Date:	4/8/2009 18:30:21
Receipt Date:	20090225
Manifest ID:	000853576GBF
Trans EPA ID:	CAD981427669
Trans Name:	AMERICAN OIL COMPANY
Trans 2 EPA ID:	Not reported
Trans 2 Name:	Not reported
TSDF EPA ID:	CAD008302903
Trans Name:	VEOLIA ES TECHNICAL SOLUTIONS
TSDF Alt EPA ID:	Not reported
TSDF Alt Name:	Not reported
Waste Code Description:	214 - Unspecified solvent mixture
RCRA Code:	D001
Meth Code:	H061 - Fuel Blending Prior To Energy Recovery At Another Site
Quantity Tons:	0.198
Waste Quantity:	55
Quantity Unit:	G
Additional Code 1:	Not reported
Additional Code 2:	Not reported
Additional Code 3:	Not reported
Additional Code 4:	Not reported
Additional Code 5:	Not reported

Additional Info:

Year:	2005
Gen EPA ID:	CAL000268504
Shipment Date:	20050907
Creation Date:	4/13/2006 18:48:46
Receipt Date:	20050915
Manifest ID:	24891150
Trans EPA ID:	CAD981427669
Trans Name:	AMERICAN OIL COMPANY
Trans 2 EPA ID:	Not reported
Trans 2 Name:	Not reported
TSDF EPA ID:	CAD008252405
Trans Name:	PACIFIC RESOURCE RECOVERY
TSDF Alt EPA ID:	CAD008252405
TSDF Alt Name:	Not reported
Waste Code Description:	214 - Unspecified solvent mixture
RCRA Code:	D001
Meth Code:	R01 - Recycler
Quantity Tons:	0.198
Waste Quantity:	55
Quantity Unit:	G

SPORTSMAN'S LODGE HOTEL (Continued) **S113125740**

Additional Code 1:	Not reported
Additional Code 2:	Not reported
Additional Code 3:	Not reported
Additional Code 4:	Not reported
Additional Code 5:	Not reported

Additional Info:

Year:	2007
Gen EPA ID:	CAL000268504
Shipment Date:	20070510
Creation Date:	8/9/2012 22:15:10
Receipt Date:	Not reported
Manifest ID:	000055920GBF
Trans EPA ID:	CAD981427669
Trans Name:	AMERICAN OIL COMPANY
Trans 2 EPA ID:	Not reported
Trans 2 Name:	Not reported
TSDF EPA ID:	CAD008252405
Trans Name:	PACIFIC RESOURCE RECOVERY
TSDF Alt EPA ID:	Not reported
TSDF Alt Name:	Not reported
Waste Code Description:	214 - Unspecified solvent mixture
RCRA Code:	D001
Meth Code:	- Not reported
Quantity Tons:	0.198
Waste Quantity:	55
Quantity Unit:	G
Additional Code 1:	Not reported
Additional Code 2:	Not reported
Additional Code 3:	Not reported
Additional Code 4:	Not reported
Additional Code 5:	Not reported

HWTS:

Name:	SPORTSMAN'S LODGE HOTEL
Address:	12825 VENTURA BLVD
Address 2:	Not reported
City,State,Zip:	STUDIO CITY, CA 916040000
EPA ID:	CAL000268504
Inactive Date:	06/30/2007
Create Date:	04/02/2003
Last Act Date:	04/12/2011
Mailing Name:	Not reported
Mailing Address:	12825 VENTURA BLVD
Mailing Address 2:	Not reported
Mailing City,State,Zip:	STUDIO CITY, CA 916040000
Owner Name:	SPORTSMAN LODGE HOTEL
Owner Address:	12825 VENTURA BLVD
Owner Address 2:	Not reported
Owner City,State,Zip:	STUDIO CITY, CA 916040000
Contact Name:	FIDEL AVILES, ENGINEER
Contact Address:	12825 VENTURA BLVD
Contact Address 2:	Not reported
City,State,Zip:	STUDIO CITY, CA 916040000

SPORTSMAN'S LODGE HOTEL (Continued) **S113125740**

NAICS:

EPA ID:	CAL000268504
Create Date:	2004-10-20 10:23:57.043
NAICS Code:	721199
NAICS Description:	All Other Traveler Accommodation
Issued EPA ID Date:	2003-04-02 09:49:49.96700
Inactive Date:	2007-06-30 00:00:00
Facility Name:	SPORTSMAN'S LODGE HOTEL
Facility Address:	12825 VENTURA BLVD
Facility Address 2:	Not reported
Facility City:	STUDIO CITY
Facility County:	Not reported
Facility State:	CA
Facility Zip:	916040000

A3 Target Property **SPORTSMEN LODGE** **RCRA NonGen / NLR** **1025863075**
12825 VENTURA BLVD **CAC003043824**
STUDIO CITY, CA 91604

Site 3 of 27 in cluster A

Actual: 632 ft.

RCRA NonGen / NLR:

Date Form Received by Agency:	2019-11-18 00:00:00.0
Handler Name:	SPORTSMEN LODGE
Handler Address:	12825 VENTURA BLVD
Handler City,State,Zip:	STUDIO CITY, CA 91604
EPA ID:	CAC003043824
Contact Name:	JAMES GATES
Contact Address:	12825 VENTURA BLVD
Contact City,State,Zip:	STUDIO CITY, CA 91604
Contact Telephone:	626-773-6324
Contact Fax:	Not reported
Contact Email:	AMARTINO@VIKINGENVIRO.COM
Contact Title:	Not reported
EPA Region:	09
Land Type:	Not reported
Federal Waste Generator Description:	Not a generator, verified
Non-Notifier:	Not reported
Biennial Report Cycle:	Not reported
Accessibility:	Not reported
Active Site Indicator:	Not reported
State District Owner:	Not reported
State District:	Not reported
Mailing Address:	12825 VENTURA BLVD
Mailing City,State,Zip:	STUDIO CITY, CA 91604
Owner Name:	JAMES GATES
Owner Type:	Other
Operator Name:	JAMES GATES
Operator Type:	Other
Short-Term Generator Activity:	No
Importer Activity:	No
Mixed Waste Generator:	No
Transporter Activity:	No
Transfer Facility Activity:	No
Recycler Activity with Storage:	No
Small Quantity On-Site Burner Exemption:	No

SPORTSMEN LODGE (Continued) **1025863075**

Smelting Melting and Refining Furnace Exemption:	No
Underground Injection Control:	No
Off-Site Waste Receipt:	No
Universal Waste Indicator:	No
Universal Waste Destination Facility:	No
Federal Universal Waste:	No
Active Site Fed-Reg Treatment Storage and Disposal Facility:	Not reported
Active Site Converter Treatment storage and Disposal Facility:	Not reported
Active Site State-Reg Treatment Storage and Disposal Facility:	Not reported
Active Site State-Reg Handler:	---
Federal Facility Indicator:	Not reported
Hazardous Secondary Material Indicator:	N
Sub-Part K Indicator:	Not reported
Commercial TSD Indicator:	No
Treatment Storage and Disposal Type:	Not reported
2018 GPRA Permit Baseline:	Not on the Baseline
2018 GPRA Renewals Baseline:	Not on the Baseline
Permit Renewals Workload Universe:	Not reported
Permit Workload Universe:	Not reported
Permit Progress Universe:	Not reported
Post-Closure Workload Universe:	Not reported
Closure Workload Universe:	Not reported
202 GPRA Corrective Action Baseline:	No
Corrective Action Workload Universe:	No
Subject to Corrective Action Universe:	No
Non-TSDFs Where RCRA CA has Been Imposed Universe:	No
TSDFs Potentially Subject to CA Under 3004 (u)/(v) Universe:	No
TSDFs Only Subject to CA under Discretionary Auth Universe:	No
Corrective Action Priority Ranking:	No NCAPS ranking
Environmental Control Indicator:	No
Institutional Control Indicator:	No
Human Exposure Controls Indicator:	N/A
Groundwater Controls Indicator:	N/A
Operating TSDF Universe:	Not reported
Full Enforcement Universe:	Not reported
Significant Non-Complier Universe:	No
Unaddressed Significant Non-Complier Universe:	No
Addressed Significant Non-Complier Universe:	No
Significant Non-Complier With a Compliance Schedule Universe:	No
Financial Assurance Required:	Not reported
Handler Date of Last Change:	2019-11-22 19:28:58.0
Recognized Trader-Importer:	No
Recognized Trader-Exporter:	No
Importer of Spent Lead Acid Batteries:	No
Exporter of Spent Lead Acid Batteries:	No
Recycler Activity Without Storage:	No
Manifest Broker:	No
Sub-Part P Indicator:	No

Handler - Owner Operator:

Owner/Operator Indicator:	Operator
Owner/Operator Name:	JAMES GATES
Legal Status:	Other
Date Became Current:	Not reported
Date Ended Current:	Not reported
Owner/Operator Address:	12825 VENTURA BLVD

SPORTSMEN LODGE (Continued) **1025863075**

Owner/Operator City,State,Zip: STUDIO CITY, CA 91604
Owner/Operator Telephone: 626-773-6324
Owner/Operator Telephone Ext: Not reported
Owner/Operator Fax: Not reported
Owner/Operator Email: Not reported

Owner/Operator Indicator: Owner
Owner/Operator Name: JAMES GATES
Legal Status: Other
Date Became Current: Not reported
Date Ended Current: Not reported
Owner/Operator Address: 12825 VENTURA BLVD
Owner/Operator City,State,Zip: STUDIO CITY, CA 91604
Owner/Operator Telephone: 626-773-6324
Owner/Operator Telephone Ext: Not reported
Owner/Operator Fax: Not reported
Owner/Operator Email: Not reported

Historic Generators:
Receive Date: 2019-11-18 00:00:00.0
Handler Name: SPORTSMEN LODGE
Federal Waste Generator Description: Not a generator, verified
State District Owner: Not reported
Large Quantity Handler of Universal Waste: No
Recognized Trader Importer: No
Recognized Trader Exporter: No
Spent Lead Acid Battery Importer: No
Spent Lead Acid Battery Exporter: No
Current Record: Yes
Non Storage Recycler Activity: Not reported
Electronic Manifest Broker: Not reported

List of NAICS Codes and Descriptions:
NAICS Code: 56299
NAICS Description: ALL OTHER WASTE MANAGEMENT SERVICES

Facility Has Received Notices of Violations:
Violations: No Violations Found

Evaluation Action Summary:
Evaluations: No Evaluations Found

A4 Target Property | **SPORTSMEN LODGE** | **HWTS** | **S126095180**
12825 VENTURA BLVD | **N/A**
STUDIO CITY, CA 91604

Site 4 of 27 in cluster A

Actual: 632 ft.

HWTS:
Name: SPORTSMEN LODGE
Address: 12825 VENTURA BLVD
Address 2: Not reported
City,State,Zip: STUDIO CITY, CA 91604
EPA ID: CAC003043824
Inactive Date: 02/17/2020

SPORTSMEN LODGE (Continued) **S126095180**

Create Date:	11/18/2019
Last Act Date:	02/18/2020
Mailing Name:	Not reported
Mailing Address:	12825 VENTURA BLVD
Mailing Address 2:	Not reported
Mailing City,State,Zip:	STUDIO CITY, CA 91604
Owner Name:	JAMES GATES
Owner Address:	12825 VENTURA BLVD
Owner Address 2:	Not reported
Owner City,State,Zip:	STUDIO CITY, CA 91604
Contact Name:	JAMES GATES
Contact Address:	12825 VENTURA BLVD
Contact Address 2:	Not reported
City,State,Zip:	STUDIO CITY, CA 91604

A5 Target Property **SPORTSMEN LODGE** **RCRA NonGen / NLR** **1025861107**
12825 VENTURA BLVD **CAC003041786**
STUDIO CITY, CA 91604

Site 5 of 27 in cluster A

Actual: 632 ft.

RCRA NonGen / NLR:

Date Form Received by Agency:		2019-11-04 00:00:00.0
Handler Name:	SPORTSMEN LODGE	
Handler Address:		12825 VENTURA BLVD
Handler City,State,Zip:		STUDIO CITY, CA 91604
EPA ID:		CAC003041786
Contact Name:		JAMES GATE
Contact Address:		12825 VENTURA BLVD
Contact City,State,Zip:		STUDIO CITY, CA 91604
Contact Telephone:		646-292-4907
Contact Fax:		Not reported
Contact Email:		AMARTINO@VIKINGENVIRO.COM
Contact Title:		Not reported
EPA Region:		09
Land Type:		Not reported
Federal Waste Generator Description:		Not a generator, verified
Non-Notifier:		Not reported
Biennial Report Cycle:		Not reported
Accessibility:		Not reported
Active Site Indicator:		Not reported
State District Owner:		Not reported
State District:		Not reported
Mailing Address:		12825 VENTURA BLVD
Mailing City,State,Zip:		STUDIO CITY, CA 91604
Owner Name:		JAMES GATE
Owner Type:		Other
Operator Name:		JAMES GATE
Operator Type:		Other
Short-Term Generator Activity:		No
Importer Activity:		No
Mixed Waste Generator:		No
Transporter Activity:		No
Transfer Facility Activity:		No
Recycler Activity with Storage:		No
Small Quantity On-Site Burner Exemption:		No
Smelting Melting and Refining Furnace Exemption:		No
Underground Injection Control:		No

SPORTSMEN LODGE (Continued) **1025861107**

Off-Site Waste Receipt:	No
Universal Waste Indicator:	No
Universal Waste Destination Facility:	No
Federal Universal Waste:	No
Active Site Fed-Reg Treatment Storage and Disposal Facility:	Not reported
Active Site Converter Treatment storage and Disposal Facility:	Not reported
Active Site State-Reg Treatment Storage and Disposal Facility:	Not reported
Active Site State-Reg Handler:	---
Federal Facility Indicator:	Not reported
Hazardous Secondary Material Indicator:	N
Sub-Part K Indicator:	Not reported
Commercial TSD Indicator:	No
Treatment Storage and Disposal Type:	Not reported
2018 GPRA Permit Baseline:	Not on the Baseline
2018 GPRA Renewals Baseline:	Not on the Baseline
Permit Renewals Workload Universe:	Not reported
Permit Workload Universe:	Not reported
Permit Progress Universe:	Not reported
Post-Closure Workload Universe:	Not reported
Closure Workload Universe:	Not reported
202 GPRA Corrective Action Baseline:	No
Corrective Action Workload Universe:	No
Subject to Corrective Action Universe:	No
Non-TSDFs Where RCRA CA has Been Imposed Universe:	No
TSDFs Potentially Subject to CA Under 3004 (u)/(v) Universe:	No
TSDFs Only Subject to CA under Discretionary Auth Universe:	No
Corrective Action Priority Ranking:	No NCAPS ranking
Environmental Control Indicator:	No
Institutional Control Indicator:	No
Human Exposure Controls Indicator:	N/A
Groundwater Controls Indicator:	N/A
Operating TSDF Universe:	Not reported
Full Enforcement Universe:	Not reported
Significant Non-Complier Universe:	No
Unaddressed Significant Non-Complier Universe:	No
Addressed Significant Non-Complier Universe:	No
Significant Non-Complier With a Compliance Schedule Universe:	No
Financial Assurance Required:	Not reported
Handler Date of Last Change:	2019-11-08 14:10:19.0
Recognized Trader-Importer:	No
Recognized Trader-Exporter:	No
Importer of Spent Lead Acid Batteries:	No
Exporter of Spent Lead Acid Batteries:	No
Recycler Activity Without Storage:	No
Manifest Broker:	No
Sub-Part P Indicator:	No

Handler - Owner Operator:

Owner/Operator Indicator:	Operator
Owner/Operator Name:	JAMES GATE
Legal Status:	Other
Date Became Current:	Not reported
Date Ended Current:	Not reported
Owner/Operator Address:	12825 VENTURA BLVD
Owner/Operator City,State,Zip:	STUDIO CITY, CA 91604
Owner/Operator Telephone:	646-292-4907

SPORTSMEN LODGE (Continued) **1025861107**

Owner/Operator Telephone Ext: Not reported
Owner/Operator Fax: Not reported
Owner/Operator Email: Not reported

Owner/Operator Indicator: Owner
Owner/Operator Name: JAMES GATE
Legal Status: Other
Date Became Current: Not reported
Date Ended Current: Not reported
Owner/Operator Address: 12825 VENTURA BLVD
Owner/Operator City,State,Zip: STUDIO CITY, CA 91604
Owner/Operator Telephone: 646-292-4907
Owner/Operator Telephone Ext: Not reported
Owner/Operator Fax: Not reported
Owner/Operator Email: Not reported

Historic Generators:
Receive Date: 2019-11-04 00:00:00.0
Handler Name: SPORTSMEN LODGE
Federal Waste Generator Description: Not a generator, verified
State District Owner: Not reported
Large Quantity Handler of Universal Waste: No
Recognized Trader Importer: No
Recognized Trader Exporter: No
Spent Lead Acid Battery Importer: No
Spent Lead Acid Battery Exporter: No
Current Record: Yes
Non Storage Recycler Activity: Not reported
Electronic Manifest Broker: Not reported

List of NAICS Codes and Descriptions:
NAICS Code: 56299
NAICS Description: ALL OTHER WASTE MANAGEMENT SERVICES

Facility Has Received Notices of Violations:
Violations: No Violations Found

Evaluation Action Summary:
Evaluations: No Evaluations Found

A6 Target Property **SPORTSMEN'S LODGE HOTEL** **EMI** **S106839939**
12825 VENTURA BLVD. **N/A**
STUDIO CITY, CA 91406

Site 6 of 27 in cluster A

Actual: 632 ft.

EMI:
Name: SPORTSMEN'S LODGE HOTEL
Address: 12825 VENTURA BLVD.
City,State,Zip: STUDIO CITY, CA 91406
Year: 1990
County Code: 19
Air Basin: SC
Facility ID: 64662
Air District Name: SC

SPORTSMEN'S LODGE HOTEL (Continued) **S106839939**

SIC Code:	7011
Air District Name:	SOUTH COAST AQMD
Community Health Air Pollution Info System:	Not reported
Consolidated Emission Reporting Rule:	Not reported
Total Organic Hydrocarbon Gases Tons/Yr:	0
Reactive Organic Gases Tons/Yr:	0
Carbon Monoxide Emissions Tons/Yr:	0
NOX - Oxides of Nitrogen Tons/Yr:	0
SOX - Oxides of Sulphur Tons/Yr:	0
Particulate Matter Tons/Yr:	0
Part. Matter 10 Micrometers and Smllr Tons/Yr:	0

A7 Target Property **SPORTSMENS LODGE**
12825 VENTURA BLVD
STUDIO CITY, CA 91604

FINDS **1025963232**
N/A

Site 7 of 27 in cluster A

Actual: 632 ft.

FINDS:
Registry ID: 110070572653

Click Here:

Environmental Interest/Information System:
RCRAInfo is a national information system that supports the Resource Conservation and Recovery Act (RCRA) program through the tracking of events and activities related to facilities that generate, transport, and treat, store, or dispose of hazardous waste. RCRAInfo allows RCRA program staff to track the notification, permit, compliance, and corrective action activities required under RCRA.

Click this hyperlink while viewing on your computer to access additional FINDS: detail in the EDR Site Report.

A8 Target Property **SPORTSMEN LODGE**
12825 VENTURA BLVD
STUDIO CITY, CA 91604

RCRA NonGen / NLR **1026046125**
CAC003052583

Site 8 of 27 in cluster A

Actual: 632 ft.

RCRA NonGen / NLR:

Date Form Received by Agency:	2020-01-23 00:00:00.0
Handler Name:	SPORTSMEN LODGE
Handler Address:	12825 VENTURA BLVD
Handler City,State,Zip:	STUDIO CITY, CA 91604
EPA ID:	CAC003052583
Contact Name:	SPORTSMEN LODGE
Contact Address:	12825 VENTURA BLVD
Contact City,State,Zip:	STUDIO CITY, CA 91604
Contact Telephone:	626-773-6324
Contact Fax:	Not reported
Contact Email:	LHERNANDEZ@VIKINGENVIRO.COM
Contact Title:	Not reported
EPA Region:	09
Land Type:	Not reported
Federal Waste Generator Description:	Not a generator, verified
Non-Notifier:	Not reported
Biennial Report Cycle:	Not reported

SPORTSMEN LODGE (Continued) **1026046125**

Accessibility:	Not reported
Active Site Indicator:	Not reported
State District Owner:	Not reported
State District:	Not reported
Mailing Address:	12825 VENTURA BLVD
Mailing City,State,Zip:	STUDIO CITY, CA 91604
Owner Name:	SPORTSMEN LODGE
Owner Type:	Other
Operator Name:	SPORTSMEN LODGE
Operator Type:	Other
Short-Term Generator Activity:	No
Importer Activity:	No
Mixed Waste Generator:	No
Transporter Activity:	No
Transfer Facility Activity:	No
Recycler Activity with Storage:	No
Small Quantity On-Site Burner Exemption:	No
Smelting Melting and Refining Furnace Exemption:	No
Underground Injection Control:	No
Off-Site Waste Receipt:	No
Universal Waste Indicator:	No
Universal Waste Destination Facility:	No
Federal Universal Waste:	No
Active Site Fed-Reg Treatment Storage and Disposal Facility:	Not reported
Active Site Converter Treatment storage and Disposal Facility:	Not reported
Active Site State-Reg Treatment Storage and Disposal Facility:	Not reported
Active Site State-Reg Handler:	---
Federal Facility Indicator:	Not reported
Hazardous Secondary Material Indicator:	N
Sub-Part K Indicator:	Not reported
Commercial TSD Indicator:	No
Treatment Storage and Disposal Type:	Not reported
2018 GPRA Permit Baseline:	Not on the Baseline
2018 GPRA Renewals Baseline:	Not on the Baseline
Permit Renewals Workload Universe:	Not reported
Permit Workload Universe:	Not reported
Permit Progress Universe:	Not reported
Post-Closure Workload Universe:	Not reported
Closure Workload Universe:	Not reported
202 GPRA Corrective Action Baseline:	No
Corrective Action Workload Universe:	No
Subject to Corrective Action Universe:	No
Non-TSDFs Where RCRA CA has Been Imposed Universe:	No
TSDFs Potentially Subject to CA Under 3004 (u)/(v) Universe:	No
TSDFs Only Subject to CA under Discretionary Auth Universe:	No
Corrective Action Priority Ranking:	No NCAPS ranking
Environmental Control Indicator:	No
Institutional Control Indicator:	No
Human Exposure Controls Indicator:	N/A
Groundwater Controls Indicator:	N/A
Operating TSDF Universe:	Not reported
Full Enforcement Universe:	Not reported
Significant Non-Complier Universe:	No
Unaddressed Significant Non-Complier Universe:	No
Addressed Significant Non-Complier Universe:	No
Significant Non-Complier With a Compliance Schedule Universe:	No
Financial Assurance Required:	Not reported

SPORTSMEN LODGE (Continued) **1026046125**

Handler Date of Last Change:	2020-02-10 17:53:04.0
Recognized Trader-Importer:	No
Recognized Trader-Exporter:	No
Importer of Spent Lead Acid Batteries:	No
Exporter of Spent Lead Acid Batteries:	No
Recycler Activity Without Storage:	No
Manifest Broker:	No
Sub-Part P Indicator:	No

Handler - Owner Operator:

Owner/Operator Indicator:	Owner
Owner/Operator Name:	SPORTSMEN LODGE
Legal Status:	Other
Date Became Current:	Not reported
Date Ended Current:	Not reported
Owner/Operator Address:	12825 VENTURA BLVD
Owner/Operator City,State,Zip:	STUDIO CITY, CA 91604
Owner/Operator Telephone:	626-773-6324
Owner/Operator Telephone Ext:	Not reported
Owner/Operator Fax:	Not reported
Owner/Operator Email:	Not reported

Owner/Operator Indicator:	Operator
Owner/Operator Name:	SPORTSMEN LODGE
Legal Status:	Other
Date Became Current:	Not reported
Date Ended Current:	Not reported
Owner/Operator Address:	12825 VENTURA BLVD
Owner/Operator City,State,Zip:	STUDIO CITY, CA 91604
Owner/Operator Telephone:	626-773-6324
Owner/Operator Telephone Ext:	Not reported
Owner/Operator Fax:	Not reported
Owner/Operator Email:	Not reported

Historic Generators:

Receive Date:	2020-01-23 00:00:00.0
Handler Name: SPORTSMEN LODGE	
Federal Waste Generator Description:	Not a generator, verified
State District Owner:	Not reported
Large Quantity Handler of Universal Waste:	No
Recognized Trader Importer:	No
Recognized Trader Exporter:	No
Spent Lead Acid Battery Importer:	No
Spent Lead Acid Battery Exporter:	No
Current Record:	Yes
Non Storage Recycler Activity:	Not reported
Electronic Manifest Broker:	Not reported

List of NAICS Codes and Descriptions:

NAICS Code:	56299
NAICS Description:	ALL OTHER WASTE MANAGEMENT SERVICES

Facility Has Received Notices of Violations:

Violations:	No Violations Found

SPORTSMEN LODGE (Continued) **1026046125**

Evaluation Action Summary:
Evaluations: No Evaluations Found

A9 Target Property **SPORTSMENS LODGE**
12825 VENTURA BLVD
STUDIO CITY, CA 91604

HWTS **S124724877**
N/A

Site 9 of 27 in cluster A

Actual: 632 ft.

HWTS:

Name:	SPORTSMENS LODGE
Address:	12825 VENTURA BLVD
Address 2:	Not reported
City,State,Zip:	STUDIO CITY, CA 91604
EPA ID:	CAC003007229
Inactive Date:	06/24/2019
Create Date:	03/25/2019
Last Act Date:	06/25/2019
Mailing Name:	Not reported
Mailing Address:	12825 VENTURA BLVD
Mailing Address 2:	Not reported
Mailing City,State,Zip:	STUDIO CITY, CA 91604
Owner Name:	DAN MCINERNY
Owner Address:	430 PARK AVE SUITE 201
Owner Address 2:	Not reported
Owner City,State,Zip:	NEW YORK, NY 10022
Contact Name:	DAN MCINERNY
Contact Address:	12825 VENTURA BLVD
Contact Address 2:	Not reported
City,State,Zip:	STUDIO CITY, CA 91604

A10 Target Property **1X SPORTSMAN LODGE HOTEL**
12825 VENTURA BLVD
STUDIO CITY, CA 91604

HAZNET
HWTS
S123725716
N/A

Site 10 of 27 in cluster A

Actual: 632 ft.

HAZNET:

Name:	1X SPORTSMAN LODGE HOTEL
Address:	12825 VENTURA BLVD
Address 2:	Not reported
City,State,Zip:	STUDIO CITY, CA 916040000
Contact:	HENRY ROSS CHIEF ENGNR
Telephone:	8187694700
Mailing Name:	Not reported
Mailing Address:	--
Year:	1990
Gepaid:	CAC000268953
TSD EPA ID:	NVT330010000
CA Waste Code:	611 - Contaminated soil from site clean-up
Disposal Method:	-
Tons:	3.1219

1X SPORTSMAN LODGE HOTEL (Continued) **S123725716**

HWTS:

Name:	1X SPORTSMAN LODGE HOTEL
Address:	12825 VENTURA BLVD
Address 2:	Not reported
City,State,Zip:	STUDIO CITY, CA 916040000
EPA ID:	CAC000268953
Inactive Date:	10/25/2000
Create Date:	04/16/1990
Last Act Date:	10/25/2000
Mailing Name:	Not reported
Mailing Address:	--
Mailing Address 2:	Not reported
Mailing City,State,Zip:	STUDIO CITY, CA 916040000
Owner Name:	CHUCK ROW/HARLIG
Owner Address:	--
Owner Address 2:	Not reported
Owner City,State,Zip:	--, 99 --
Contact Name:	HENRY ROSS CHIEF ENGNR
Contact Address:	--
Contact Address 2:	Not reported
City,State,Zip:	--, 99 --

A11 Target Property **SPORTSMENS LODGE** **12825 VENTURA BLVD** **STUDIO CITY, CA 91604** **RCRA NonGen / NLR** **1025827677** **CAC003007229**

Site 11 of 27 in cluster A

Actual: 632 ft.

RCRA NonGen / NLR:

Date Form Received by Agency:		2019-03-25 00:00:00.0
Handler Name:	SPORTSMENS LODGE	
Handler Address:		12825 VENTURA BLVD
Handler City,State,Zip:		STUDIO CITY, CA 91604
EPA ID:		CAC003007229
Contact Name:		DAN MCINERNY
Contact Address:		12825 VENTURA BLVD
Contact City,State,Zip:		STUDIO CITY, CA 91604
Contact Telephone:		646-292-1449
Contact Fax:		Not reported
Contact Email:		ADMIN@VIKINGENVIRO.COM
Contact Title:		Not reported
EPA Region:		09
Land Type:		Not reported
Federal Waste Generator Description:		Not a generator, verified
Non-Notifier:		Not reported
Biennial Report Cycle:		Not reported
Accessibility:		Not reported
Active Site Indicator:		Handler Activities
State District Owner:		Not reported
State District:		Not reported
Mailing Address:		12825 VENTURA BLVD
Mailing City,State,Zip:		STUDIO CITY, CA 91604
Owner Name:		DAN MCINERNY
Owner Type:		Other
Operator Name:		DAN MCINERNY
Operator Type:		Other
Short-Term Generator Activity:		No

SPORTSMENS LODGE (Continued) **1025827677**

Importer Activity:	No
Mixed Waste Generator:	No
Transporter Activity:	No
Transfer Facility Activity:	No
Recycler Activity with Storage:	No
Small Quantity On-Site Burner Exemption:	No
Smelting Melting and Refining Furnace Exemption:	No
Underground Injection Control:	No
Off-Site Waste Receipt:	No
Universal Waste Indicator:	Yes
Universal Waste Destination Facility:	Yes
Federal Universal Waste:	No
Active Site Fed-Reg Treatment Storage and Disposal Facility:	Not reported
Active Site Converter Treatment storage and Disposal Facility:	Not reported
Active Site State-Reg Treatment Storage and Disposal Facility:	Not reported
Active Site State-Reg Handler:	---
Federal Facility Indicator:	Not reported
Hazardous Secondary Material Indicator:	N
Sub-Part K Indicator:	Not reported
Commercial TSD Indicator:	No
Treatment Storage and Disposal Type:	Not reported
2018 GPRA Permit Baseline:	Not on the Baseline
2018 GPRA Renewals Baseline:	Not on the Baseline
Permit Renewals Workload Universe:	Not reported
Permit Workload Universe:	Not reported
Permit Progress Universe:	Not reported
Post-Closure Workload Universe:	Not reported
Closure Workload Universe:	Not reported
202 GPRA Corrective Action Baseline:	No
Corrective Action Workload Universe:	No
Subject to Corrective Action Universe:	No
Non-TSDFs Where RCRA CA has Been Imposed Universe:	No
TSDFs Potentially Subject to CA Under 3004 (u)/(v) Universe:	No
TSDFs Only Subject to CA under Discretionary Auth Universe:	No
Corrective Action Priority Ranking:	No NCAPS ranking
Environmental Control Indicator:	No
Institutional Control Indicator:	No
Human Exposure Controls Indicator:	N/A
Groundwater Controls Indicator:	N/A
Operating TSDF Universe:	Not reported
Full Enforcement Universe:	Not reported
Significant Non-Complier Universe:	No
Unaddressed Significant Non-Complier Universe:	No
Addressed Significant Non-Complier Universe:	No
Significant Non-Complier With a Compliance Schedule Universe:	No
Financial Assurance Required:	Not reported
Handler Date of Last Change:	2019-06-26 18:51:16.0
Recognized Trader-Importer:	No
Recognized Trader-Exporter:	No
Importer of Spent Lead Acid Batteries:	No
Exporter of Spent Lead Acid Batteries:	No
Recycler Activity Without Storage:	No
Manifest Broker:	No
Sub-Part P Indicator:	No

SPORTSMENS LODGE (Continued) **1025827677**

Handler - Owner Operator:

Owner/Operator Indicator:	Operator
Owner/Operator Name:	DAN MCINERNY
Legal Status:	Other
Date Became Current:	Not reported
Date Ended Current:	Not reported
Owner/Operator Address:	12825 VENTURA BLVD
Owner/Operator City,State,Zip:	STUDIO CITY, CA 91604
Owner/Operator Telephone:	646-292-1449
Owner/Operator Telephone Ext:	Not reported
Owner/Operator Fax:	Not reported
Owner/Operator Email:	Not reported

Owner/Operator Indicator:	Owner
Owner/Operator Name:	DAN MCINERNY
Legal Status:	Other
Date Became Current:	Not reported
Date Ended Current:	Not reported
Owner/Operator Address:	430 PARK AVE SUITE 201
Owner/Operator City,State,Zip:	NEW YORK, NY 10022
Owner/Operator Telephone:	646-292-1494
Owner/Operator Telephone Ext:	Not reported
Owner/Operator Fax:	Not reported
Owner/Operator Email:	Not reported

Historic Generators:

Receive Date:	2019-03-25 00:00:00.0
Handler Name: SPORTSMENS LODGE	
Federal Waste Generator Description:	Not a generator, verified
State District Owner:	Not reported
Large Quantity Handler of Universal Waste:	No
Recognized Trader Importer:	No
Recognized Trader Exporter:	No
Spent Lead Acid Battery Importer:	No
Spent Lead Acid Battery Exporter:	No
Current Record:	Yes
Non Storage Recycler Activity:	Not reported
Electronic Manifest Broker:	Not reported

List of NAICS Codes and Descriptions:

NAICS Code:	56299
NAICS Description:	ALL OTHER WASTE MANAGEMENT SERVICES

Facility Has Received Notices of Violations:

Violations:	No Violations Found

Evaluation Action Summary:

Evaluations:	No Evaluations Found

A12 Target Property | **SPORTSMENS LODGE**
12825 VENTURA BLVD
STUDIO CITY, CA 91604 | **HAZNET** **S124737258**
HWTS **N/A**

Site 12 of 27 in cluster A

Actual: 632 ft.

HAZNET:

Name:	SPORTSMENS LODGE
Address:	12825 VENTURA BLVD
Address 2:	Not reported
City,State,Zip:	STUDIO CITY, CA 91604
Contact:	DAN MCINERNY
Telephone:	6462921449
Mailing Name:	Not reported
Mailing Address:	12825 VENTURA BLVD
Year:	2019
Gepaid:	CAC003007229
TSD EPA ID:	AZR000520882
CA Waste Code:	151 - Asbestos containing waste
Disposal Method:	H132 - Landfill Or Surface Impoundment That Will Be Closed As Landfill(To Include On-Site Treatment And/Or Stabilization)
Tons:	0.23000
Year:	2019
Gepaid:	CAC003038282
TSD EPA ID:	AZR000520882
CA Waste Code:	151 - Asbestos containing waste
Disposal Method:	H132 - Landfill Or Surface Impoundment That Will Be Closed As Landfill(To Include On-Site Treatment And/Or Stabilization)
Tons:	9.20000
Year:	2019
Gepaid:	CAC003019919
TSD EPA ID:	AZR000520882
CA Waste Code:	151 - Asbestos containing waste
Disposal Method:	H132 - Landfill Or Surface Impoundment That Will Be Closed As Landfill(To Include On-Site Treatment And/Or Stabilization)
Tons:	2.76000

HWTS:

Name:	SPORTSMENS LODGE
Address:	12825 VENTURA BLVD
Address 2:	Not reported
City,State,Zip:	STUDIO CITY, CA 91604
EPA ID:	CAC003019919
Inactive Date:	09/13/2019
Create Date:	06/14/2019
Last Act Date:	09/14/2019
Mailing Name:	Not reported
Mailing Address:	12825 VENTURA BLVD
Mailing Address 2:	Not reported
Mailing City,State,Zip:	STUDIO CITY, CA 91604
Owner Name:	SPORTSMEN LODGE
Owner Address:	12825 VENTURA BLVD
Owner Address 2:	Not reported
Owner City,State,Zip:	STUDIO CITY, CA 91604
Contact Name:	SPORTSMEN LODGE

SPORTSMENS LODGE (Continued) **S124737258**

Contact Address: 12825 VENTURA BLVD
Contact Address 2: Not reported
City,State,Zip: STUDIO CITY, CA 91604

A13 Target Property | **SPORTSMEN LODGE** | **HWTS** | **S126102978**
12825 VENTURA BLVD | **N/A**
STUDIO CITY, CA 91604

Site 13 of 27 in cluster A

Actual: 632 ft.

HWTS:

Name:	SPORTSMEN LODGE
Address:	12825 VENTURA BLVD
Address 2:	Not reported
City,State,Zip:	STUDIO CITY, CA 91604
EPA ID:	CAC003052583
Inactive Date:	04/23/2020
Create Date:	01/23/2020
Last Act Date:	04/24/2020
Mailing Name:	Not reported
Mailing Address:	12825 VENTURA BLVD
Mailing Address 2:	Not reported
Mailing City,State,Zip:	STUDIO CITY, CA 91604
Owner Name:	SPORTSMEN LODGE
Owner Address:	12825 VENTURA BLVD
Owner Address 2:	Not reported
Owner City,State,Zip:	STUDIO CITY, CA 91604
Contact Name:	SPORTSMEN LODGE
Contact Address:	12825 VENTURA BLVD
Contact Address 2:	Not reported
City,State,Zip:	STUDIO CITY, CA 91604

A14 Target Property | **T-MOBILE CELL SITE: SV00674A** | **HAZMAT** | **S123552192**
12825 VENTURA BLVD T-MO SITEA | **N/A**
STUDIO CITY, CA 91604

Site 14 of 27 in cluster A

Actual: 632 ft.

LOS ANGELES HM:

Name:	T-MOBILE CELL SITE: SV00674A
Address:	12825 VENTURA BLVD T-MO SITEA
City,State,Zip:	STUDIO CITY, CA 91604
Facility ID:	FA0037569
Last Run Date:	06/01/2019
Status:	INACTIVE

A15 Target Property | **SPORTSMENS LODGE**
12825 VENTURA BLVD
STUDIO CITY, CA 91604 | **RCRA NonGen / NLR** | **1025840316**
CAC003019919

Site 15 of 27 in cluster A

Actual: 632 ft.

RCRA NonGen / NLR:

Date Form Received by Agency:	2019-06-14 00:00:00.0
Handler Name:	SPORTSMENS LODGE
Handler Address:	12825 VENTURA BLVD
Handler City,State,Zip:	STUDIO CITY, CA 91604
EPA ID:	CAC003019919
Contact Name:	SPORTSMEN LODGE
Contact Address:	12825 VENTURA BLVD
Contact City,State,Zip:	STUDIO CITY, CA 91604
Contact Telephone:	646-292-4907
Contact Fax:	Not reported
Contact Email:	AMARTINO@VIKINGENVIRO.COM
Contact Title:	Not reported
EPA Region:	09
Land Type:	Not reported
Federal Waste Generator Description:	Not a generator, verified
Non-Notifier:	Not reported
Biennial Report Cycle:	Not reported
Accessibility:	Not reported
Active Site Indicator:	Handler Activities
State District Owner:	Not reported
State District:	Not reported
Mailing Address:	12825 VENTURA BLVD
Mailing City,State,Zip:	STUDIO CITY, CA 91604
Owner Name:	SPORTSMEN LODGE
Owner Type:	Other
Operator Name:	SPORTSMEN LODGE
Operator Type:	Other
Short-Term Generator Activity:	No
Importer Activity:	No
Mixed Waste Generator:	No
Transporter Activity:	No
Transfer Facility Activity:	No
Recycler Activity with Storage:	No
Small Quantity On-Site Burner Exemption:	No
Smelting Melting and Refining Furnace Exemption:	No
Underground Injection Control:	No
Off-Site Waste Receipt:	No
Universal Waste Indicator:	Yes
Universal Waste Destination Facility:	Yes
Federal Universal Waste:	No
Active Site Fed-Reg Treatment Storage and Disposal Facility:	Not reported
Active Site Converter Treatment storage and Disposal Facility:	Not reported
Active Site State-Reg Treatment Storage and Disposal Facility:	Not reported
Active Site State-Reg Handler:	---
Federal Facility Indicator:	Not reported
Hazardous Secondary Material Indicator:	N
Sub-Part K Indicator:	Not reported
Commercial TSD Indicator:	No
Treatment Storage and Disposal Type:	Not reported
2018 GPRA Permit Baseline:	Not on the Baseline
2018 GPRA Renewals Baseline:	Not on the Baseline
Permit Renewals Workload Universe:	Not reported

SPORTSMENS LODGE (Continued) **1025840316**

Permit Workload Universe:	Not reported
Permit Progress Universe:	Not reported
Post-Closure Workload Universe:	Not reported
Closure Workload Universe:	Not reported
202 GPRA Corrective Action Baseline:	No
Corrective Action Workload Universe:	No
Subject to Corrective Action Universe:	No
Non-TSDFs Where RCRA CA has Been Imposed Universe:	No
TSDFs Potentially Subject to CA Under 3004 (u)/(v) Universe:	No
TSDFs Only Subject to CA under Discretionary Auth Universe:	No
Corrective Action Priority Ranking:	No NCAPS ranking
Environmental Control Indicator:	No
Institutional Control Indicator:	No
Human Exposure Controls Indicator:	N/A
Groundwater Controls Indicator:	N/A
Operating TSDF Universe:	Not reported
Full Enforcement Universe:	Not reported
Significant Non-Complier Universe:	No
Unaddressed Significant Non-Complier Universe:	No
Addressed Significant Non-Complier Universe:	No
Significant Non-Complier With a Compliance Schedule Universe:	No
Financial Assurance Required:	Not reported
Handler Date of Last Change:	2019-06-27 14:20:03.0
Recognized Trader-Importer:	No
Recognized Trader-Exporter:	No
Importer of Spent Lead Acid Batteries:	No
Exporter of Spent Lead Acid Batteries:	No
Recycler Activity Without Storage:	No
Manifest Broker:	No
Sub-Part P Indicator:	No

Handler - Owner Operator:

Owner/Operator Indicator:	Operator
Owner/Operator Name:	SPORTSMEN LODGE
Legal Status:	Other
Date Became Current:	Not reported
Date Ended Current:	Not reported
Owner/Operator Address:	12825 VENTURA BLVD
Owner/Operator City,State,Zip:	STUDIO CITY, CA 91604
Owner/Operator Telephone:	646-292-4907
Owner/Operator Telephone Ext:	Not reported
Owner/Operator Fax:	Not reported
Owner/Operator Email:	Not reported

Owner/Operator Indicator:	Owner
Owner/Operator Name:	SPORTSMEN LODGE
Legal Status:	Other
Date Became Current:	Not reported
Date Ended Current:	Not reported
Owner/Operator Address:	12825 VENTURA BLVD
Owner/Operator City,State,Zip:	STUDIO CITY, CA 91604
Owner/Operator Telephone:	646-292-4907
Owner/Operator Telephone Ext:	Not reported
Owner/Operator Fax:	Not reported
Owner/Operator Email:	Not reported

SPORTSMENS LODGE (Continued) **1025840316**

Historic Generators:

Receive Date:	2019-06-14 00:00:00.0
Handler Name:	SPORTSMENS LODGE
Federal Waste Generator Description:	Not a generator, verified
State District Owner:	Not reported
Large Quantity Handler of Universal Waste:	No
Recognized Trader Importer:	No
Recognized Trader Exporter:	No
Spent Lead Acid Battery Importer:	No
Spent Lead Acid Battery Exporter:	No
Current Record:	Yes
Non Storage Recycler Activity:	Not reported
Electronic Manifest Broker:	Not reported

List of NAICS Codes and Descriptions:

NAICS Code:	56299
NAICS Description:	ALL OTHER WASTE MANAGEMENT SERVICES

Facility Has Received Notices of Violations:

Violations:	No Violations Found

Evaluation Action Summary:

Evaluations:	No Evaluations Found

A16 Target Property | **SPORTSMEN LODGE**
12825 VENTURA BLVD
STUDIO CITY, CA 91604 | **HAZNET** **S126093334**
HWTS **N/A**

Site 16 of 27 in cluster A

Actual: 632 ft.

HAZNET:

Name:	SPORTSMEN LODGE
Address:	12825 VENTURA BLVD
Address 2:	Not reported
City,State,Zip:	STUDIO CITY, CA 91604
Contact:	JAMES GATES
Telephone:	6267736324
Mailing Name:	Not reported
Mailing Address:	12825 VENTURA BLVD
Year:	2019
Gepaid:	CAC003043824
TSD EPA ID:	AZR000520882
CA Waste Code:	151 - Asbestos containing waste
Disposal Method:	H132 - Landfill Or Surface Impoundment That Will Be Closed As Landfill(To Include On-Site Treatment And/Or Stabilization)
Tons:	18.40000
Year:	2019
Gepaid:	CAC003041786
TSD EPA ID:	AZR000520882
CA Waste Code:	151 - Asbestos containing waste
Disposal Method:	H132 - Landfill Or Surface Impoundment That Will Be Closed As Landfill(To Include On-Site Treatment And/Or Stabilization)
Tons:	9.20000

SPORTSMEN LODGE (Continued) **S126093334**

HWTS:

Name:	SPORTSMEN LODGE
Address:	12825 VENTURA BLVD
Address 2:	Not reported
City,State,Zip:	STUDIO CITY, CA 91604
EPA ID:	CAC003041786
Inactive Date:	02/03/2020
Create Date:	11/04/2019
Last Act Date:	02/04/2020
Mailing Name:	Not reported
Mailing Address:	12825 VENTURA BLVD
Mailing Address 2:	Not reported
Mailing City,State,Zip:	STUDIO CITY, CA 91604
Owner Name:	JAMES GATE
Owner Address:	12825 VENTURA BLVD
Owner Address 2:	Not reported
Owner City,State,Zip:	STUDIO CITY, CA 91604
Contact Name:	JAMES GATE
Contact Address:	12825 VENTURA BLVD
Contact Address 2:	Not reported
City,State,Zip:	STUDIO CITY, CA 91604

A17 Target Property **SPORTSMENS LODGE**
12825 VENTURA BLVD
STUDIO CITY, CA 91604

RCRA NonGen / NLR **1025857812**
CAC003038282

Site 17 of 27 in cluster A

Actual: 632 ft.

RCRA NonGen / NLR:

Date Form Received by Agency:		2019-10-10 00:00:00.0
Handler Name:	SPORTSMENS LODGE	
Handler Address:		12825 VENTURA BLVD
Handler City,State,Zip:		STUDIO CITY, CA 91604
EPA ID:		CAC003038282
Contact Name:		JAMES GATES
Contact Address:		12825 VENTURA BLVD
Contact City,State,Zip:		STUDIO CITY, CA 91604
Contact Telephone:		626-773-6324
Contact Fax:		Not reported
Contact Email:		AMARTINO@VIKINGENVIRO.COM
Contact Title:		Not reported
EPA Region:		09
Land Type:		Not reported
Federal Waste Generator Description:		Not a generator, verified
Non-Notifier:		Not reported
Biennial Report Cycle:		Not reported
Accessibility:		Not reported
Active Site Indicator:		Not reported
State District Owner:		Not reported
State District:		Not reported
Mailing Address:		12825 VENTURA BLVD
Mailing City,State,Zip:		STUDIO CITY, CA 91604
Owner Name:		JAMES GATES
Owner Type:		Other
Operator Name:		JAMES GATES
Operator Type:		Other
Short-Term Generator Activity:		No

SPORTSMENS LODGE (Continued) **1025857812**

Importer Activity:	No
Mixed Waste Generator:	No
Transporter Activity:	No
Transfer Facility Activity:	No
Recycler Activity with Storage:	No
Small Quantity On-Site Burner Exemption:	No
Smelting Melting and Refining Furnace Exemption:	No
Underground Injection Control:	No
Off-Site Waste Receipt:	No
Universal Waste Indicator:	No
Universal Waste Destination Facility:	No
Federal Universal Waste:	No
Active Site Fed-Reg Treatment Storage and Disposal Facility:	Not reported
Active Site Converter Treatment storage and Disposal Facility:	Not reported
Active Site State-Reg Treatment Storage and Disposal Facility:	Not reported
Active Site State-Reg Handler:	---
Federal Facility Indicator:	Not reported
Hazardous Secondary Material Indicator:	N
Sub-Part K Indicator:	Not reported
Commercial TSD Indicator:	No
Treatment Storage and Disposal Type:	Not reported
2018 GPRA Permit Baseline:	Not on the Baseline
2018 GPRA Renewals Baseline:	Not on the Baseline
Permit Renewals Workload Universe:	Not reported
Permit Workload Universe:	Not reported
Permit Progress Universe:	Not reported
Post-Closure Workload Universe:	Not reported
Closure Workload Universe:	Not reported
202 GPRA Corrective Action Baseline:	No
Corrective Action Workload Universe:	No
Subject to Corrective Action Universe:	No
Non-TSDFs Where RCRA CA has Been Imposed Universe:	No
TSDFs Potentially Subject to CA Under 3004 (u)/(v) Universe:	No
TSDFs Only Subject to CA under Discretionary Auth Universe:	No
Corrective Action Priority Ranking:	No NCAPS ranking
Environmental Control Indicator:	No
Institutional Control Indicator:	No
Human Exposure Controls Indicator:	N/A
Groundwater Controls Indicator:	N/A
Operating TSDF Universe:	Not reported
Full Enforcement Universe:	Not reported
Significant Non-Complier Universe:	No
Unaddressed Significant Non-Complier Universe:	No
Addressed Significant Non-Complier Universe:	No
Significant Non-Complier With a Compliance Schedule Universe:	No
Financial Assurance Required:	Not reported
Handler Date of Last Change:	2019-10-11 18:29:04.0
Recognized Trader-Importer:	No
Recognized Trader-Exporter:	No
Importer of Spent Lead Acid Batteries:	No
Exporter of Spent Lead Acid Batteries:	No
Recycler Activity Without Storage:	No
Manifest Broker:	No
Sub-Part P Indicator:	No

SPORTSMENS LODGE (Continued) **1025857812**

Handler - Owner Operator:

Owner/Operator Indicator:	Operator
Owner/Operator Name:	JAMES GATES
Legal Status:	Other
Date Became Current:	Not reported
Date Ended Current:	Not reported
Owner/Operator Address:	12825 VENTURA BLVD
Owner/Operator City,State,Zip:	STUDIO CITY, CA 91604
Owner/Operator Telephone:	626-773-6324
Owner/Operator Telephone Ext:	Not reported
Owner/Operator Fax:	Not reported
Owner/Operator Email:	Not reported

Owner/Operator Indicator:	Owner
Owner/Operator Name:	JAMES GATES
Legal Status:	Other
Date Became Current:	Not reported
Date Ended Current:	Not reported
Owner/Operator Address:	12825 VENTURA BLVD
Owner/Operator City,State,Zip:	STUDIO CITY, CA 91604
Owner/Operator Telephone:	626-773-6324
Owner/Operator Telephone Ext:	Not reported
Owner/Operator Fax:	Not reported
Owner/Operator Email:	Not reported

Historic Generators:

Receive Date:	2019-10-10 00:00:00.0
Handler Name: SPORTSMENS LODGE	
Federal Waste Generator Description:	Not a generator, verified
State District Owner:	Not reported
Large Quantity Handler of Universal Waste:	No
Recognized Trader Importer:	No
Recognized Trader Exporter:	No
Spent Lead Acid Battery Importer:	No
Spent Lead Acid Battery Exporter:	No
Current Record:	Yes
Non Storage Recycler Activity:	Not reported
Electronic Manifest Broker:	Not reported

List of NAICS Codes and Descriptions:

NAICS Code:	56299
NAICS Description:	ALL OTHER WASTE MANAGEMENT SERVICES

Facility Has Received Notices of Violations:

Violations:	No Violations Found

Evaluation Action Summary:

Evaluations:	No Evaluations Found

A18 Target Property | **SPORTSMENS LODGE**
12825 VENTURA BLVD
STUDIO CITY, CA 91604 | **ECHO** | **1025497619**
N/A

Site 18 of 27 in cluster A

Actual: 632 ft.

ECHO:

Envid:	1025497619
Registry ID:	110070572653
DFR URL:	http://echo.epa.gov/detailed-facility-report?fid=110070572653
Name:	SPORTSMENS LODGE
Address:	12825 VENTURA BLVD
City,State,Zip:	STUDIO CITY, CA 91604

A19 Target Property | **VOLOBYA MKRTCMYAN**
12825 VENTURA BLVD
STUDIO CITY, CA 91604 | **HWTS** | **S124596777**
N/A

Site 19 of 27 in cluster A

Actual: 632 ft.

HWTS:

Name:	VOLOBYA MKRTCMYAN
Address:	12825 VENTURA BLVD
Address 2:	Not reported
City,State,Zip:	STUDIO CITY, CA 916042368
EPA ID:	CAC002629343
Inactive Date:	10/19/2008
Create Date:	04/21/2008
Last Act Date:	10/21/2008
Mailing Name:	Not reported
Mailing Address:	12825 VENTURA BLVD
Mailing Address 2:	Not reported
Mailing City,State,Zip:	STUDIO CITY, CA 916042368
Owner Name:	VOLOBYA MKRTCMYAN
Owner Address:	12825 VENTURA BLVD
Owner Address 2:	Not reported
Owner City,State,Zip:	STUDIO CITY, CA 916042368
Contact Name:	VLADIMIR MKRTCMYAN
Contact Address:	12825 VENTURA BLVD
Contact Address 2:	Not reported
City,State,Zip:	STUDIO CITY, CA 916042368

A20 Target Property | **SPORTSMENS LODGE**
12825 VENTURA BLVD
STUDIO CITY, CA 91604 | **HWTS** | **S125543760**
N/A

Site 20 of 27 in cluster A

Actual: 632 ft.

HWTS:

Name:	SPORTSMENS LODGE
Address:	12825 VENTURA BLVD
Address 2:	Not reported
City,State,Zip:	STUDIO CITY, CA 91604
EPA ID:	CAC003038282
Inactive Date:	01/09/2020
Create Date:	10/10/2019
Last Act Date:	01/10/2020
Mailing Name:	Not reported

SPORTSMENS LODGE (Continued) **S125543760**

Mailing Address:	12825 VENTURA BLVD
Mailing Address 2:	Not reported
Mailing City,State,Zip:	STUDIO CITY, CA 91604
Owner Name:	JAMES GATES
Owner Address:	12825 VENTURA BLVD
Owner Address 2:	Not reported
Owner City,State,Zip:	STUDIO CITY, CA 91604
Contact Name:	JAMES GATES
Contact Address:	12825 VENTURA BLVD
Contact Address 2:	Not reported
City,State,Zip:	STUDIO CITY, CA 91604

A21 **VIKING ENVIRONMENTAL GROUP** **HAZNET** **S126091592**
12833 VENTURA BLVD **HWTS** **N/A**
< 1/8 **STUDIO CITY, CA 92868**
1 ft.

Site 21 of 27 in cluster A

Relative:
Lower

Actual:
630 ft.

HAZNET:

Name:	VIKING ENVIRONMENTAL GROUP
Address:	12833 VENTURA BLVD
Address 2:	Not reported
City,State,Zip:	STUDIO CITY, CA 92868
Contact:	CHARLES MORRIS
Telephone:	7144655800
Mailing Name:	Not reported
Mailing Address:	727 NORTH MAIN STREET
Year:	2019
Gepaid:	CAC003039799
TSD EPA ID:	TXD982560294
CA Waste Code:	331 - Off-specification, aged or surplus organics
Disposal Method:	H141 - Storage, Bulking, And/Or Transfer Off Site--No Treatment/Reovery (H010-H129) Or (H131-H135)
Tons:	0.45050

HWTS:

Name:	VIKING ENVIRONMENTAL GROUP
Address:	12833 VENTURA BLVD
Address 2:	Not reported
City,State,Zip:	STUDIO CITY, CA 916042368
EPA ID:	CAC003039799
Inactive Date:	01/21/2020
Create Date:	10/22/2019
Last Act Date:	01/22/2020
Mailing Name:	Not reported
Mailing Address:	727 NORTH MAIN STREET
Mailing Address 2:	Not reported
Mailing City,State,Zip:	ORANGE, CA 92868
Owner Name:	SL RETAIL OWNER, LLC
Owner Address:	430 PARK AVENUE
Owner Address 2:	SUITE 201
Owner City,State,Zip:	NEW YORK, NY 10022
Contact Name:	CHARLES MORRIS
Contact Address:	727 NORTH MAIN STREET
Contact Address 2:	Not reported

VIKING ENVIRONMENTAL GROUP (Continued) **S126091592**

City,State,Zip: ORANGE, CA 92868

NAICS:

EPA ID:	CAC003039799
Create Date:	2019-10-22 09:43:36.503
NAICS Code:	561790
NAICS Description:	Other Services to Buildings and Dwellings
Issued EPA ID Date:	2019-10-22 09:43:36.50300
Inactive Date:	2020-01-21 09:43:36.49000
Facility Name:	VIKING ENVIRONMENTAL GROUP
Facility Address:	12833 VENTURA BLVD
Facility Address 2:	Not reported
Facility City:	STUDIO CITY
Facility County:	Not reported
Facility State:	CA
Facility Zip:	916042368

A22 **VIKING ENVIRONMENTAL GROUP** **RCRA NonGen / NLR** **1025859257**
12833 VENTURA BLVD **CAC003039799**
< 1/8 **STUDIO CITY, CA 91604**
1 ft.

Site 22 of 27 in cluster A

Relative: **Lower**
Actual: **630 ft.**

RCRA NonGen / NLR:

Date Form Received by Agency:	2019-10-22 00:00:00.0
Handler Name:	VIKING ENVIRONMENTAL GROUP
Handler Address:	12833 VENTURA BLVD
Handler City,State,Zip:	STUDIO CITY, CA 91604-2368
EPA ID:	CAC003039799
Contact Name:	CHARLES MORRIS
Contact Address:	727 NORTH MAIN STREET
Contact City,State,Zip:	ORANGE, CA 92868
Contact Telephone:	714-465-5800
Contact Fax:	Not reported
Contact Email:	CHARLES@VIKINGENVIRO.COM
Contact Title:	Not reported
EPA Region:	09
Land Type:	Not reported
Federal Waste Generator Description:	Not a generator, verified
Non-Notifier:	Not reported
Biennial Report Cycle:	Not reported
Accessibility:	Not reported
Active Site Indicator:	Not reported
State District Owner:	Not reported
State District:	Not reported
Mailing Address:	727 NORTH MAIN STREET
Mailing City,State,Zip:	ORANGE, CA 92868
Owner Name:	SL RETAIL OWNER, LLC
Owner Type:	Other
Operator Name:	CHARLES MORRIS
Operator Type:	Other
Short-Term Generator Activity:	No
Importer Activity:	No
Mixed Waste Generator:	No
Transporter Activity:	No
Transfer Facility Activity:	No
Recycler Activity with Storage:	No

VIKING ENVIRONMENTAL GROUP (Continued) **1025859257**

Small Quantity On-Site Burner Exemption:	No
Smelting Melting and Refining Furnace Exemption:	No
Underground Injection Control:	No
Off-Site Waste Receipt:	No
Universal Waste Indicator:	No
Universal Waste Destination Facility:	No
Federal Universal Waste:	No
Active Site Fed-Reg Treatment Storage and Disposal Facility:	Not reported
Active Site Converter Treatment storage and Disposal Facility:	Not reported
Active Site State-Reg Treatment Storage and Disposal Facility:	Not reported
Active Site State-Reg Handler:	---
Federal Facility Indicator:	Not reported
Hazardous Secondary Material Indicator:	N
Sub-Part K Indicator:	Not reported
Commercial TSD Indicator:	No
Treatment Storage and Disposal Type:	Not reported
2018 GPRA Permit Baseline:	Not on the Baseline
2018 GPRA Renewals Baseline:	Not on the Baseline
Permit Renewals Workload Universe:	Not reported
Permit Workload Universe:	Not reported
Permit Progress Universe:	Not reported
Post-Closure Workload Universe:	Not reported
Closure Workload Universe:	Not reported
202 GPRA Corrective Action Baseline:	No
Corrective Action Workload Universe:	No
Subject to Corrective Action Universe:	No
Non-TSDFs Where RCRA CA has Been Imposed Universe:	No
TSDFs Potentially Subject to CA Under 3004 (u)/(v) Universe:	No
TSDFs Only Subject to CA under Discretionary Auth Universe:	No
Corrective Action Priority Ranking:	No NCAPS ranking
Environmental Control Indicator:	No
Institutional Control Indicator:	No
Human Exposure Controls Indicator:	N/A
Groundwater Controls Indicator:	N/A
Operating TSDF Universe:	Not reported
Full Enforcement Universe:	Not reported
Significant Non-Complier Universe:	No
Unaddressed Significant Non-Complier Universe:	No
Addressed Significant Non-Complier Universe:	No
Significant Non-Complier With a Compliance Schedule Universe:	No
Financial Assurance Required:	Not reported
Handler Date of Last Change:	2019-10-25 14:16:00.0
Recognized Trader-Importer:	No
Recognized Trader-Exporter:	No
Importer of Spent Lead Acid Batteries:	No
Exporter of Spent Lead Acid Batteries:	No
Recycler Activity Without Storage:	No
Manifest Broker:	No
Sub-Part P Indicator:	No

Handler - Owner Operator:

Owner/Operator Indicator:	Owner
Owner/Operator Name:	SL RETAIL OWNER, LLC
Legal Status:	Other
Date Became Current:	Not reported
Date Ended Current:	Not reported

VIKING ENVIRONMENTAL GROUP (Continued) **1025859257**

Owner/Operator Address: 430 PARK AVENUE
Owner/Operator City,State,Zip: NEW YORK, NY 10022
Owner/Operator Telephone: 626-773-6324
Owner/Operator Telephone Ext: Not reported
Owner/Operator Fax: Not reported
Owner/Operator Email: Not reported

Owner/Operator Indicator: Operator
Owner/Operator Name: CHARLES MORRIS
Legal Status: Other
Date Became Current: Not reported
Date Ended Current: Not reported
Owner/Operator Address: 727 NORTH MAIN STREET
Owner/Operator City,State,Zip: ORANGE, CA 92868
Owner/Operator Telephone: 714-465-5800
Owner/Operator Telephone Ext: Not reported
Owner/Operator Fax: Not reported
Owner/Operator Email: Not reported

Historic Generators:
Receive Date: 2019-10-22 00:00:00.0
Handler Name: VIKING ENVIRONMENTAL GROUP
Federal Waste Generator Description: Not a generator, verified
State District Owner: Not reported
Large Quantity Handler of Universal Waste: No
Recognized Trader Importer: No
Recognized Trader Exporter: No
Spent Lead Acid Battery Importer: No
Spent Lead Acid Battery Exporter: No
Current Record: Yes
Non Storage Recycler Activity: Not reported
Electronic Manifest Broker: Not reported

List of NAICS Codes and Descriptions:
NAICS Code: 561790
NAICS Description: OTHER SERVICES TO BUILDINGS AND DWELLINGS

Facility Has Received Notices of Violations:
Violations: No Violations Found

Evaluation Action Summary:
Evaluations: No Evaluations Found

A23 **SPORTSMENS LODGE** **NPDES** **S127011386**
12833 VENTURA BLVD **CIWQS** **N/A**
< 1/8 **LOS ANGELES, CA 91604**
1 ft.

Site 23 of 27 in cluster A

Relative: **Lower**
Actual: **630 ft.**

NPDES:
Name: SPORTSMENS LODGE
Address: 12833 VENTURA BLVD
City,State,Zip: LOS ANGELES, CA 91604
Facility Status: Not reported
NPDES Number: Not reported

SPORTSMENS LODGE (Continued) **S127011386**

Region:	Not reported
Agency Number:	Not reported
Regulatory Measure ID:	Not reported
Place ID:	Not reported
Order Number:	Not reported
WDID:	4 19C391383
Regulatory Measure Type:	Construction
Program Type:	Not reported
Adoption Date Of Regulatory Measure:	Not reported
Effective Date Of Regulatory Measure:	Not reported
Termination Date Of Regulatory Measure:	Not reported
Expiration Date Of Regulatory Measure:	Not reported
Discharge Address:	Not reported
Discharge Name:	Not reported
Discharge City:	Not reported
Discharge State:	Not reported
Discharge Zip:	Not reported
Status:	Active
Status Date:	09/08/2020
Operator Name:	Midwood Investment & Development
Operator Address:	12825 Ventura Blvd
Operator City:	Studio City
Operator State:	California
Operator Zip:	91604

Name:	SPORTSMENS LODGE
Address:	12833 VENTURA BLVD
City,State,Zip:	LOS ANGELES, CA 91604
Facility Status:	Active
NPDES Number:	CAS000002
Region:	4
Agency Number:	0
Regulatory Measure ID:	524149
Place ID:	Not reported
Order Number:	2009-0009-DWQ
WDID:	4 19C391383
Regulatory Measure Type:	Enrollee
Program Type:	Construction
Adoption Date Of Regulatory Measure:	Not reported
Effective Date Of Regulatory Measure:	09/08/2020
Termination Date Of Regulatory Measure:	Not reported
Expiration Date Of Regulatory Measure:	Not reported
Discharge Address:	12825 Ventura Blvd
Discharge Name:	Midwood Investment & Development
Discharge City:	Studio City
Discharge State:	California
Discharge Zip:	91604
Status:	Not reported
Status Date:	Not reported
Operator Name:	Not reported
Operator Address:	Not reported
Operator City:	Not reported
Operator State:	Not reported
Operator Zip:	Not reported

CIWQS:

Name:	SPORTSMENS LODGE

SPORTSMENS LODGE (Continued) **S127011386**

Address:	12833 VENTURA BLVD
City,State,Zip:	LOS ANGELES, CA 91604
Agency:	Midwood Investment & Development
Agency Address:	12825 Ventura Blvd, Studio City, CA 91604
Place/Project Type:	Construction - Commercial
SIC/NAICS:	Not reported
Region:	4
Program:	CONSTW
Regulatory Measure Status:	Active
Regulatory Measure Type:	Storm water construction
Order Number:	2009-0009-DWQ
WDID:	4 19C391383
NPDES Number:	CAS000002
Adoption Date:	01/01/1900
Effective Date:	09/08/2020
Termination Date:	01/01/1900
Expiration/Review Date:	01/01/1900
Design Flow:	Not reported
Major/Minor:	Not reported
Complexity:	Not reported
TTWQ:	Not reported
Enforcement Actions within 5 years:	0
Violations within 5 years:	0
Latitude:	34.14563
Longitude:	-118.4132

A24 **VIKING ENVIRONMENTAL GROUP** **ECHO** **1026020697**
12833 VENTURA BLVD **N/A**
< 1/8 **STUDIO CITY, CA 91604**
1 ft.

Site 24 of 27 in cluster A

Relative: **Lower**
Actual: **630 ft.**

ECHO:

Envid:	1026020697
Registry ID:	110070651693
DFR URL:	http://echo.epa.gov/detailed-facility-report?fid=110070651693
Name:	VIKING ENVIRONMENTAL GROUP
Address:	12833 VENTURA BLVD
City,State,Zip:	STUDIO CITY, CA 91604

A25 **SPORTSMEN'S LODGE RESTAURANT** **EMI** **S106839940**
12833 VENTURA BLVD. **N/A**
< 1/8 **STUDIO CITY, CA 91406**
1 ft.

Site 25 of 27 in cluster A

Relative: **Lower**
Actual: **630 ft.**

EMI:

Name:	SPORTSMEN'S LODGE RESTAURANT
Address:	12833 VENTURA BLVD.
City,State,Zip:	STUDIO CITY, CA 91406
Year:	1990
County Code:	19
Air Basin:	SC
Facility ID:	64869
Air District Name:	SC
SIC Code:	5812

SPORTSMEN'S LODGE RESTAURANT (Continued) **S106839940**

Air District Name:	SOUTH COAST AQMD
Community Health Air Pollution Info System:	Not reported
Consolidated Emission Reporting Rule:	Not reported
Total Organic Hydrocarbon Gases Tons/Yr:	0
Reactive Organic Gases Tons/Yr:	0
Carbon Monoxide Emissions Tons/Yr:	0
NOX - Oxides of Nitrogen Tons/Yr:	0
SOX - Oxides of Sulphur Tons/Yr:	0
Particulate Matter Tons/Yr:	0
Part. Matter 10 Micrometers and Smllr Tons/Yr:	0

A26 **1X SPORTSMEN LODGE RESTAURANT** **HAZNET** **S112848141**
12833 VENTURA BLVD **HWTS** **N/A**
< 1/8 **STUDIO CITY, CA 91604**
1 ft.

Site 26 of 27 in cluster A

Relative:
Lower

Actual:
630 ft.

HAZNET:

Name:	1X SPORTSMEN LODGE RESTAURANT
Address:	12833 VENTURA BLVD
Address 2:	Not reported
City,State,Zip:	STUDIO CITY, CA 916040000
Contact:	LINDA KADERLY
Telephone:	8189840202
Mailing Name:	Not reported
Mailing Address:	12833 VENTURA BLVD
Year:	1993
Gepaid:	CAC000861224
TSD EPA ID:	IRC957100891
CA Waste Code:	151 - Asbestos containing waste
Disposal Method:	D80 - Disposal, Land Fill
Tons:	3.5264

Additional Info:

Year:	1993
Gen EPA ID:	CAC000861224
Shipment Date:	19930219
Creation Date:	9/15/1995 0:00:00
Receipt Date:	19930225
Manifest ID:	92279296
Trans EPA ID:	CAD990802993
Trans Name:	Not reported
Trans 2 EPA ID:	CAT000611483
Trans 2 Name:	Not reported
TSDF EPA ID:	IRC957100891
Trans Name:	Not reported
TSDF Alt EPA ID:	Not reported
TSDF Alt Name:	Not reported
Waste Code Description:	151 - Asbestos-containing waste
RCRA Code:	Not reported
Meth Code:	D80 - Disposal, Land Fill
Quantity Tons:	3.5264
Waste Quantity:	3200
Quantity Unit:	L

1X SPORTSMEN LODGE RESTAURANT (Continued) **S112848141**

Additional Code 1:	Not reported
Additional Code 2:	Not reported
Additional Code 3:	Not reported
Additional Code 4:	Not reported
Additional Code 5:	Not reported

HWTS:

Name:	1X SPORTSMEN LODGE RESTAURANT
Address:	12833 VENTURA BLVD
Address 2:	Not reported
City,State,Zip:	STUDIO CITY, CA 916040000
EPA ID:	CAC000861224
Inactive Date:	10/25/2000
Create Date:	02/10/1993
Last Act Date:	10/25/2000
Mailing Name:	Not reported
Mailing Address:	12833 VENTURA BLVD
Mailing Address 2:	Not reported
Mailing City,State,Zip:	STUDIO CITY, CA 916040000
Owner Name:	WILLIAM NORRED
Owner Address:	--
Owner Address 2:	Not reported
Owner City,State,Zip:	--, 99 --
Contact Name:	LINDA KADERLY
Contact Address:	--
Contact Address 2:	Not reported
City,State,Zip:	--, 99 --

A27 **VIKING ENVIRONMENTAL GROUP** **FINDS** **1026083660**
12833 VENTURA BLVD **N/A**
< 1/8 **STUDIO CITY, CA 91604**
1 ft.

Site 27 of 27 in cluster A

Relative:
Lower

Actual:
630 ft.

FINDS:
Registry ID: 110070651693

Click Here:

Environmental Interest/Information System:
RCRAInfo is a national information system that supports the Resource Conservation and Recovery Act (RCRA) program through the tracking of events and activities related to facilities that generate, transport, and treat, store, or dispose of hazardous waste. RCRAInfo allows RCRA program staff to track the notification, permit, compliance, and corrective action activities required under RCRA.

Click this hyperlink while viewing on your computer to access additional FINDS: detail in the EDR Site Report.

B28 SE < 1/8 0.007 mi. 36 ft. | **NATURAL CLEANERS** | **EDR Hist Cleaner** | **1020047395** | **N/A**
12749 1/2 VENTURA BLVD
STUDIO CITY, CA 91604

Site 1 of 13 in cluster B

Relative: Higher
EDR Hist Cleaner

Actual: 639 ft.

Year:	Name:	Type:
1997	NATURAL CLEANERS	Drycleaning Plants, Except Rugs
1998	NATURAL CLEANERS	Drycleaning Plants, Except Rugs

C29 South < 1/8 0.012 mi. 65 ft. | **CHEVRON #9-4778** | **LUST** | **S103627338**
12814 VENTURA | **HIST CORTESE** | **N/A**
STUDIO CITY, CA 91604 | **CERS**

Site 1 of 6 in cluster C

Relative: Higher

Actual: 639 ft.

LUST:

Name:	CHEVRON #9-4778
Address:	12814 VENTURA BLVD
City,State,Zip:	STUDIO CITY, CA 91604
Lead Agency:	LOS ANGELES RWQCB (REGION 4)
Case Type:	LUST Cleanup Site
Geo Track:	http://geotracker.waterboards.ca.gov/profile_report.asp?global_id=T0603702570
Global Id:	T0603702570
Latitude:	34.1448258
Longitude:	-118.4120828
Status:	Completed - Case Closed
Status Date:	07/22/1996
Case Worker:	YR
RB Case Number:	916040407
Local Agency:	LOS ANGELES, CITY OF
File Location:	Not reported
Local Case Number:	Not reported
Potential Media Affect:	Aquifer used for drinking water supply
Potential Contaminants of Concern:	Gasoline
Site History:	Not reported

LUST:

Global Id:	T0603702570
Contact Type:	Local Agency Caseworker
Contact Name:	ELOY LUNA
Organization Name:	LOS ANGELES, CITY OF
Address:	200 North Main Street, Suite 1780
City:	LOS ANGELES
Email:	eloy.luna@lacity.org
Phone Number:	Not reported

Global Id:	T0603702570
Contact Type:	Regional Board Caseworker
Contact Name:	YUE RONG
Organization Name:	LOS ANGELES RWQCB (REGION 4)
Address:	320 W. 4TH ST., SUITE 200
City:	Los Angeles
Email:	yrong@waterboards.ca.gov
Phone Number:	Not reported

LUST:

Global Id:	T0603702570

CHEVRON #9-4778 (Continued) **S103627338**

Action Type: Other
Date: 05/05/1989
Action: Leak Reported

LUST:
Global Id: T0603702570
Status: Open - Case Begin Date
Status Date: 05/05/1989

Global Id: T0603702570
Status: Open - Remediation
Status Date: 06/09/1989

Global Id: T0603702570
Status: Open - Site Assessment
Status Date: 07/31/1989

Global Id: T0603702570
Status: Completed - Case Closed
Status Date: 07/22/1996

HIST CORTESE:
edr_fname: CHEVRON #9-4778
edr_fadd1: 12814 VENTURA
City,State,Zip: STUDIO CITY, CA 91604
Region: CORTESE
Facility County Code: 19
Reg By: LTNKA
Reg Id: 916040407

CERS:
Name: CHEVRON #9-4778
Address: 12814 VENTURA BLVD
City,State,Zip: STUDIO CITY, CA 91604
Site ID: 230591
CERS ID: T0603702570
CERS Description: Leaking Underground Storage Tank Cleanup Site

Affiliation:
Affiliation Type Desc: Local Agency Caseworker
Entity Name: ELOY LUNA - LOS ANGELES, CITY OF
Entity Title: Not reported
Affiliation Address: 200 North Main Street, Suite 1780
Affiliation City: LOS ANGELES
Affiliation State: CA
Affiliation Country: Not reported
Affiliation Zip: Not reported
Affiliation Phone: Not reported

Affiliation Type Desc: Regional Board Caseworker
Entity Name: YUE RONG - LOS ANGELES RWQCB (REGION 4)
Entity Title: Not reported
Affiliation Address: 320 W. 4TH ST., SUITE 200
Affiliation City: Los Angeles
Affiliation State: CA

CHEVRON #9-4778 (Continued) **S103627338**

Affiliation Country: Not reported
Affiliation Zip: Not reported
Affiliation Phone: Not reported

C30 South < 1/8 0.012 mi. 65 ft. **94778** **HIST UST** **U001568504**
12814 VENTURA BLVD **N/A**
STUDIO CITY, CA 91604

Site 2 of 6 in cluster C

Relative: Higher

Actual: 639 ft.

HIST UST:

Name:	94778
Address:	12814 VENTURA BLVD
City,State,Zip:	STUDIO CITY, CA 91604
File Number:	00026DBF
URL:	http://geotracker.waterboards.ca.gov/ustpdfs/pdf/00026DBF.pdf
Region:	STATE
Facility ID:	00000062671
Facility Type:	Gas Station
Other Type:	Not reported
Contact Name:	ANGELICH,MIRKO
Telephone:	8189851226
Owner Name:	CHEVRON U.S.A. INC.
Owner Address:	575 MARKET
Owner City,St,Zip:	SAN FRANCISCO, CA 94105
Total Tanks:	0005
Tank Num:	001
Container Num:	1
Year Installed:	1968
Tank Capacity:	00005000
Tank Used for:	PRODUCT
Type of Fuel:	Not reported
Container Construction Thickness:	0000250
Leak Detection:	Stock Inventor
Tank Num:	002
Container Num:	2
Year Installed:	1968
Tank Capacity:	00010000
Tank Used for:	PRODUCT
Type of Fuel:	Not reported
Container Construction Thickness:	0000250
Leak Detection:	Stock Inventor
Tank Num:	003
Container Num:	3
Year Installed:	1968
Tank Capacity:	00010000
Tank Used for:	PRODUCT
Type of Fuel:	Not reported
Container Construction Thickness:	0000250
Leak Detection:	Stock Inventor
Tank Num:	004
Container Num:	4
Year Installed:	1981

94778 (Continued) **U001568504**

Tank Capacity:	00010000
Tank Used for:	PRODUCT
Type of Fuel:	Not reported
Container Construction Thickness:	0000250
Leak Detection:	Stock Inventor

Tank Num:	005
Container Num:	5
Year Installed:	1968
Tank Capacity:	00001000
Tank Used for:	WASTE
Type of Fuel:	Not reported
Container Construction Thickness:	0000130
Leak Detection:	Stock Inventor

Click here for Geo Tracker PDF:

C31 **94778 CHEVRON STATION** **CA FID UST** **S101582956**
South **12814 VENTURA BLVD** **N/A**
< 1/8 **STUDIO CITY, CA 91604**
0.012 mi.
65 ft. **Site 3 of 6 in cluster C**

Relative:
Higher

Actual:
639 ft.

CA FID UST:

Facility ID:	19002023
Regulated By:	UTNKI
Regulated ID:	00062671
Cortese Code:	Not reported
SIC Code:	Not reported
Facility Phone:	8189851226
Mail To:	Not reported
Mailing Address:	575 MARKET ST
Mailing Address 2:	Not reported
Mailing City,St,Zip:	STUDIO CITY 916040000
Contact:	Not reported
Contact Phone:	Not reported
DUNs Number:	Not reported
NPDES Number:	Not reported
EPA ID:	Not reported
Comments:	Not reported
Status:	Inactive

C32 **CHEVRON #9-4778** **LUST** **S101298210**
South **12814 VENTURA BLVD** **Cortese** **N/A**
< 1/8 **STUDIO CITY, CA 91604**
0.012 mi.
65 ft. **Site 4 of 6 in cluster C**

Relative:
Higher

Actual:
639 ft.

LUST REG 4:

Region:	4
Regional Board:	04
County:	Los Angeles
Facility Id:	916040407
Status:	Case Closed
Substance:	Gasoline
Substance Quantity:	Not reported

CHEVRON #9-4778 (Continued) **S101298210**

Local Case No:	Not reported	
Case Type:	Groundwater	
Abatement Method Used at the Site:		VE
Global ID:	T0603702570	
W Global ID:	Not reported	
Staff:	UNK	
Local Agency:	19050	
Cross Street:	ALCOVE	
Enforcement Type:	Not reported	
Date Leak Discovered:	Not reported	
Date Leak First Reported:		5/5/1989
Date Leak Record Entered:	Not reported	
Date Confirmation Began:	Not reported	
Date Leak Stopped:	Not reported	
Date Case Last Changed on Database:		9/11/1996
Date the Case was Closed:		7/22/1996
How Leak Discovered:	Not reported	
How Leak Stopped:	Not reported	
Cause of Leak:	Not reported	
Leak Source:	Not reported	
Operator:	Not reported	
Water System:	Not reported	
Well Name:	Not reported	
Approx. Dist To Production Well (ft):		16528.435267972329330220605581
Source of Cleanup Funding:		Not reported
Preliminary Site Assessment Workplan Submitted:		Not reported
Preliminary Site Assessment Began:		7/31/1989
Pollution Characterization Began:		Not reported
Remediation Plan Submitted:		Not reported
Remedial Action Underway:		6/9/1989
Post Remedial Action Monitoring Began:		Not reported
Enforcement Action Date:		Not reported
Historical Max MTBE Date:		Not reported
Hist Max MTBE Conc in Groundwater:		Not reported
Hist Max MTBE Conc in Soil:		Not reported
Significant Interim Remedial Action Taken:		Yes
GW Qualifier:	Not reported	
Soil Qualifier:	Not reported	
Organization:	Not reported	
Owner Contact:	Not reported	
Responsible Party:	CHEVRON USA, INC.	
RP Address:	1300 S BEACH BLVD, LA HABRA, CA 90631	
Program:	LUST	
Lat/Long:	34.1447087 / -1	
Local Agency Staff:	PEJ	
Beneficial Use:	Not reported	
Priority:	Not reported	
Cleanup Fund Id:	Not reported	
Suspended:	Not reported	
Assigned Name:	Not reported	
Summary:	Not reported	

CORTESE:

Name:	CHEVRON #9-4778
Address:	12814 VENTURA BLVD
City,State,Zip:	STUDIO CITY, CA 91604
Region:	CORTESE

CHEVRON #9-4778 (Continued) **S101298210**

Envirostor Id:	Not reported
Global ID:	T0603702570
Site/Facility Type:	LUST CLEANUP SITE
Cleanup Status:	COMPLETED - CASE CLOSED
Status Date:	Not reported
Site Code:	Not reported
Latitude:	Not reported
Longitude:	Not reported
Owner:	Not reported
Enf Type:	Not reported
Swat R:	Not reported
Flag:	active
Order No:	Not reported
Waste Discharge System No:	Not reported
Effective Date:	Not reported
Region 2:	Not reported
WID Id:	Not reported
Solid Waste Id No:	Not reported
Waste Management Uit Name:	Not reported
File Name:	Active Open

B33 **FLETCHER SILVERSMITHS** **HAZMAT** **S123542149**
SE **12744 W VENTURA BLVD** **N/A**
< 1/8 **STUDIO CITY, CA 91604**
0.027 mi.
141 ft. **Site 2 of 13 in cluster B**

Relative:
Higher

Actual:
641 ft.

LOS ANGELES HM:

Name:	FLETCHER SILVERSMITHS
Address:	12744 W VENTURA BLVD
City,State,Zip:	STUDIO CITY, CA 91604
Facility ID:	FA0002551
Last Run Date:	06/01/2019
Status:	INACTIVE

C34 **PETCO STORE #167** **CERS HAZ WASTE** **S118233857**
South **12800 VENTURA BLVD** **HAZNET** **N/A**
< 1/8 **STUDIO CITY, CA 91604** **HWTS**
0.032 mi.
168 ft. **Site 5 of 6 in cluster C**

Relative:
Higher

Actual:
640 ft.

CERS HAZ WASTE:

Name:	PETCO STORE #167
Address:	12800 VENTURA BLVD
City,State,Zip:	STUDIO CITY, CA 91604-2367
Site ID:	369158
CERS ID:	10669864
CERS Description:	Hazardous Waste Generator

Evaluation:

Eval General Type:	Compliance Evaluation Inspection
Eval Date:	05-04-2017
Violations Found:	No
Eval Type:	Routine done by local agency
Eval Notes:	Kyle Bentley, Manager
Eval Division:	Los Angeles County Fire Department
Eval Program:	HW

PETCO STORE #167 (Continued) **S118233857**

Eval Source:	CERS
Eval General Type:	Compliance Evaluation Inspection
Eval Date:	06-01-2020
Violations Found:	No
Eval Type:	Routine done by local agency
Eval Notes:	Lissette Carrillo
Eval Division:	Los Angeles County Fire Department
Eval Program:	HW
Eval Source:	CERS

Affiliation:

Affiliation Type Desc:	Document Preparer
Entity Name:	Daniel Landeros
Entity Title:	Not reported
Affiliation Address:	Not reported
Affiliation City:	Not reported
Affiliation State:	Not reported
Affiliation Country:	Not reported
Affiliation Zip:	Not reported
Affiliation Phone:	Not reported
Affiliation Type Desc:	Operator
Entity Name:	Petco Store #167
Entity Title:	Not reported
Affiliation Address:	Not reported
Affiliation City:	Not reported
Affiliation State:	Not reported
Affiliation Country:	Not reported
Affiliation Zip:	Not reported
Affiliation Phone:	(818) 506-6416
Affiliation Type Desc:	Identification Signer
Entity Name:	Amy Ebersole-Martinez
Entity Title:	Mgr, Envrnmtl, Safety & Health
Affiliation Address:	Not reported
Affiliation City:	Not reported
Affiliation State:	Not reported
Affiliation Country:	Not reported
Affiliation Zip:	Not reported
Affiliation Phone:	Not reported
Affiliation Type Desc:	Property Owner
Entity Name:	Ratner Property Management
Entity Title:	Not reported
Affiliation Address:	8127 San Fernando Road PO Box 427
Affiliation City:	Sun Valley
Affiliation State:	CA
Affiliation Country:	United States
Affiliation Zip:	91353
Affiliation Phone:	(310) 272-7382
Affiliation Type Desc:	Legal Owner
Entity Name:	Petco Animal Supplies LLC
Entity Title:	Not reported
Affiliation Address:	654 Richland Hills
Affiliation City:	San Antonio

PETCO STORE #167 (Continued) **S118233857**

Affiliation State:	TX
Affiliation Country:	United States
Affiliation Zip:	78245
Affiliation Phone:	(210) 201-9217
Affiliation Type Desc:	Parent Corporation
Entity Name:	Petco Animal Supplies, Inc.
Entity Title:	Not reported
Affiliation Address:	Not reported
Affiliation City:	Not reported
Affiliation State:	Not reported
Affiliation Country:	Not reported
Affiliation Zip:	Not reported
Affiliation Phone:	Not reported
Affiliation Type Desc:	CUPA District
Entity Name:	Los Angeles County Fire
Entity Title:	Not reported
Affiliation Address:	5825 Rickenbacker Road
Affiliation City:	Commerce
Affiliation State:	CA
Affiliation Country:	Not reported
Affiliation Zip:	90040-3027
Affiliation Phone:	(323) 890-4000
Affiliation Type Desc:	Environmental Contact
Entity Name:	Daniel Landeros
Entity Title:	Not reported
Affiliation Address:	654 Richland Hills Drive
Affiliation City:	San Antonio
Affiliation State:	TX
Affiliation Country:	Not reported
Affiliation Zip:	78245
Affiliation Phone:	Not reported
Affiliation Type Desc:	Facility Mailing Address
Entity Name:	Mailing Address
Entity Title:	Not reported
Affiliation Address:	654 Richland Hills
Affiliation City:	San Antonio
Affiliation State:	TX
Affiliation Country:	Not reported
Affiliation Zip:	78245
Affiliation Phone:	Not reported

HAZNET:

Name:	PETCO STORE #167
Address:	12800 VENTURA BLVD
Address 2:	Not reported
City,State,Zip:	STUDIO CITY, CA 78245
Contact:	AMY EBERSOLE-MARTINEZ
Telephone:	8587615359
Mailing Name:	Not reported
Mailing Address:	654 RICHLAND HILLS
Year:	2019

PETCO STORE #167 (Continued) **S118233857**

Gepaid: CAL000388308
TSD EPA ID: CAD008364432
CA Waste Code: 181 - Other inorganic solid waste
Disposal Method: H141 - Storage, Bulking, And/Or Transfer Off Site--No Treatment/Reovery (H010-H129) Or (H131-H135)
Tons: 0.00050

Year: 2019
Gepaid: CAL000388308
TSD EPA ID: CAD008364432
CA Waste Code: 331 - Off-specification, aged or surplus organics
Disposal Method: H141 - Storage, Bulking, And/Or Transfer Off Site--No Treatment/Reovery (H010-H129) Or (H131-H135)
Tons: 0.01050

Year: 2018
Gepaid: CAL000388308
TSD EPA ID: AZR000515924
CA Waste Code: 352 - Other organic solids
Disposal Method: H141 - Storage, Bulking, And/Or Transfer Off Site--No Treatment/Reovery (H010-H129) Or (H131-H135)
Tons: 0.00100

Year: 2018
Gepaid: CAL000388308
TSD EPA ID: AZR000515924
CA Waste Code: 331 - Off-specification, aged or surplus organics
Disposal Method: H141 - Storage, Bulking, And/Or Transfer Off Site--No Treatment/Reovery (H010-H129) Or (H131-H135)
Tons: 0.00100

Year: 2018
Gepaid: CAL000388308
TSD EPA ID: NVD980895338
CA Waste Code: 331 - Off-specification, aged or surplus organics
Disposal Method: H141 - Storage, Bulking, And/Or Transfer Off Site--No Treatment/Reovery (H010-H129) Or (H131-H135)
Tons: 0.00250

Year: 2017
Gepaid: CAL000388308
TSD EPA ID: CAD008364432
CA Waste Code: 331 - Off-specification, aged or surplus organics
Disposal Method: H141 - Storage, Bulking, And/Or Transfer Off Site--No Treatment/Reovery (H010-H129) Or (H131-H135)
Tons: 0.0325

Year: 2016
Gepaid: CAL000388308
TSD EPA ID: CAD008364432
CA Waste Code: 352 - Other organic solids
Disposal Method: H141 - Storage, Bulking, And/Or Transfer Off Site--No Treatment/Reovery (H010-H129) Or (H131-H135)
Tons: 0.0025

Year: 2016
Gepaid: CAL000388308

PETCO STORE #167 (Continued) **S118233857**

TSD EPA ID:	CAD008364432
CA Waste Code:	331 - Off-specification, aged or surplus organics
Disposal Method:	H141 - Storage, Bulking, And/Or Transfer Off Site--No Treatment/Reovery (H010-H129) Or (H131-H135)
Tons:	0.187
Year:	2016
Gepaid:	CAL000388308
TSD EPA ID:	CAD008364432
CA Waste Code:	181 - Other inorganic solid waste
Disposal Method:	H141 - Storage, Bulking, And/Or Transfer Off Site--No Treatment/Reovery (H010-H129) Or (H131-H135)
Tons:	0.002
Year:	2016
Gepaid:	CAL000388308
TSD EPA ID:	CAD008364432
CA Waste Code:	-
Disposal Method:	H141 - Storage, Bulking, And/Or Transfer Off Site--No Treatment/Reovery (H010-H129) Or (H131-H135)
Tons:	0.0315

Click this hyperlink while viewing on your computer to access
10 additional CA HAZNET: record(s) in the EDR Site Report.

Additional Info:

Year:	2016
Gen EPA ID:	CAL000388308
Shipment Date:	20150720
Creation Date:	9/25/2015 22:15:09
Receipt Date:	20150727
Manifest ID:	008506128FLE
Trans EPA ID:	MNS000110924
Trans Name:	STERICYCLE SPECIALTY WASTE SOLUTIONS INC
Trans 2 EPA ID:	CAD983649880
Trans 2 Name:	PSC ENVIRONMENTAL SERVICES LP
TSDF EPA ID:	CAD008364432
Trans Name:	RHO CHEM LLC
TSDF Alt EPA ID:	Not reported
TSDF Alt Name:	Not reported
Waste Code Description:	- Not reported
RCRA Code:	Not reported
Meth Code:	H141 - Storage, Bulking, And/Or Transfer Off Site--No Treatment/Reovery (H010-H129) Or (H131-H135)
Quantity Tons:	0.0065
Waste Quantity:	13
Quantity Unit:	P
Additional Code 1:	Not reported
Additional Code 2:	Not reported
Additional Code 3:	Not reported
Additional Code 4:	Not reported
Additional Code 5:	Not reported
Shipment Date:	20150720
Creation Date:	9/25/2015 22:15:09

PETCO STORE #167 (Continued) **S118233857**

Receipt Date:	20150727
Manifest ID:	008506128FLE
Trans EPA ID:	MNS000110924
Trans Name:	STERICYCLE SPECIALTY WASTE SOLUTIONS INC
Trans 2 EPA ID:	CAD983649880
Trans 2 Name:	PSC ENVIRONMENTAL SERVICES LP
TSDF EPA ID:	CAD008364432
Trans Name:	RHO CHEM LLC
TSDF Alt EPA ID:	Not reported
TSDF Alt Name:	Not reported
Waste Code Description:	122 - Alkaline solution without metals (pH > 12.5
RCRA Code:	D002
Meth Code:	H141 - Storage, Bulking, And/Or Transfer Off Site--No Treatment/Reovery (H010-H129) Or (H131-H135)
Quantity Tons:	0.0075
Waste Quantity:	15
Quantity Unit:	P
Additional Code 1:	Not reported
Additional Code 2:	Not reported
Additional Code 3:	Not reported
Additional Code 4:	Not reported
Additional Code 5:	Not reported

Shipment Date:	20150715
Creation Date:	9/25/2015 22:15:09
Receipt Date:	20150721
Manifest ID:	008507484FLE
Trans EPA ID:	MNS000110924
Trans Name:	STERICYCLE SPECIALTY WASTE SOLUTIONS INC
Trans 2 EPA ID:	CAD983649880
Trans 2 Name:	PSC ENVIRONMENTAL SERVICES LP
TSDF EPA ID:	CAD008364432
Trans Name:	RHO CHEM LLC
TSDF Alt EPA ID:	Not reported
TSDF Alt Name:	Not reported
Waste Code Description:	352 - Other organic solids
RCRA Code:	D035
Meth Code:	H141 - Storage, Bulking, And/Or Transfer Off Site--No Treatment/Reovery (H010-H129) Or (H131-H135)
Quantity Tons:	0.0005
Waste Quantity:	1
Quantity Unit:	P
Additional Code 1:	D007
Additional Code 2:	D005
Additional Code 3:	D001
Additional Code 4:	Not reported
Additional Code 5:	Not reported

Shipment Date:	20150715
Creation Date:	9/25/2015 22:15:09
Receipt Date:	20150721
Manifest ID:	008507484FLE
Trans EPA ID:	MNS000110924
Trans Name:	STERICYCLE SPECIALTY WASTE SOLUTIONS INC
Trans 2 EPA ID:	CAD983649880
Trans 2 Name:	PSC ENVIRONMENTAL SERVICES LP
TSDF EPA ID:	CAD008364432

PETCO STORE #167 (Continued) **S118233857**

Trans Name:	RHO CHEM LLC
TSDF Alt EPA ID:	Not reported
TSDF Alt Name:	Not reported
Waste Code Description:	- Not reported
RCRA Code:	Not reported
Meth Code:	H141 - Storage, Bulking, And/Or Transfer Off Site--No Treatment/Reovery (H010-H129) Or (H131-H135)
Quantity Tons:	0.0015
Waste Quantity:	3
Quantity Unit:	P
Additional Code 1:	Not reported
Additional Code 2:	Not reported
Additional Code 3:	Not reported
Additional Code 4:	Not reported
Additional Code 5:	Not reported
Shipment Date:	20150715
Creation Date:	9/25/2015 22:15:09
Receipt Date:	20150721
Manifest ID:	008507484FLE
Trans EPA ID:	MNS000110924
Trans Name:	STERICYCLE SPECIALTY WASTE SOLUTIONS INC
Trans 2 EPA ID:	CAD983649880
Trans 2 Name:	PSC ENVIRONMENTAL SERVICES LP
TSDF EPA ID:	CAD008364432
Trans Name:	RHO CHEM LLC
TSDF Alt EPA ID:	Not reported
TSDF Alt Name:	Not reported
Waste Code Description:	181 - Other inorganic solid waste Organics
RCRA Code:	D009
Meth Code:	H141 - Storage, Bulking, And/Or Transfer Off Site--No Treatment/Reovery (H010-H129) Or (H131-H135)
Quantity Tons:	0.0005
Waste Quantity:	1
Quantity Unit:	P
Additional Code 1:	Not reported
Additional Code 2:	Not reported
Additional Code 3:	Not reported
Additional Code 4:	Not reported
Additional Code 5:	Not reported
Shipment Date:	20150715
Creation Date:	9/25/2015 22:15:09
Receipt Date:	20150721
Manifest ID:	008507484FLE
Trans EPA ID:	MNS000110924
Trans Name:	STERICYCLE SPECIALTY WASTE SOLUTIONS INC
Trans 2 EPA ID:	CAD983649880
Trans 2 Name:	PSC ENVIRONMENTAL SERVICES LP
TSDF EPA ID:	CAD008364432
Trans Name:	RHO CHEM LLC
TSDF Alt EPA ID:	Not reported
TSDF Alt Name:	Not reported
Waste Code Description:	122 - Alkaline solution without metals (pH > 12.5
RCRA Code:	D002
Meth Code:	H141 - Storage, Bulking, And/Or Transfer Off Site--No Treatment/Reovery (H010-H129) Or (H131-H135)

PETCO STORE #167 (Continued) **S118233857**

Quantity Tons:	0.032
Waste Quantity:	64
Quantity Unit:	P
Additional Code 1:	Not reported
Additional Code 2:	Not reported
Additional Code 3:	Not reported
Additional Code 4:	Not reported
Additional Code 5:	Not reported
Shipment Date:	20150615
Creation Date:	9/22/2015 22:15:56
Receipt Date:	20150622
Manifest ID:	008435625FLE
Trans EPA ID:	MNS000110924
Trans Name:	STERICYCLE SPECIALTY WASTE SOLUTIONS INC
Trans 2 EPA ID:	CAD983649880
Trans 2 Name:	PSC ENVIRONMENTAL SERVICES LP
TSDF EPA ID:	CAD008364432
Trans Name:	RHO CHEM LLC
TSDF Alt EPA ID:	Not reported
TSDF Alt Name:	Not reported
Waste Code Description:	141 - Off-specification, aged, or surplus inorganics
RCRA Code:	D001
Meth Code:	H141 - Storage, Bulking, And/Or Transfer Off Site--No Treatment/Reovery (H010-H129) Or (H131-H135)
Quantity Tons:	0.0055
Waste Quantity:	11
Quantity Unit:	P
Additional Code 1:	Not reported
Additional Code 2:	Not reported
Additional Code 3:	Not reported
Additional Code 4:	Not reported
Additional Code 5:	Not reported
Shipment Date:	20150615
Creation Date:	9/22/2015 22:15:56
Receipt Date:	20150622
Manifest ID:	008435625FLE
Trans EPA ID:	MNS000110924
Trans Name:	STERICYCLE SPECIALTY WASTE SOLUTIONS INC
Trans 2 EPA ID:	CAD983649880
Trans 2 Name:	PSC ENVIRONMENTAL SERVICES LP
TSDF EPA ID:	CAD008364432
Trans Name:	RHO CHEM LLC
TSDF Alt EPA ID:	Not reported
TSDF Alt Name:	Not reported
Waste Code Description:	331 - Off-specification, aged, or surplus organics
RCRA Code:	Not reported
Meth Code:	H141 - Storage, Bulking, And/Or Transfer Off Site--No Treatment/Reovery (H010-H129) Or (H131-H135)
Quantity Tons:	0.016
Waste Quantity:	32
Quantity Unit:	P
Additional Code 1:	Not reported
Additional Code 2:	Not reported
Additional Code 3:	Not reported
Additional Code 4:	Not reported

PETCO STORE #167 (Continued) **S118233857**

Additional Code 5:	Not reported
Shipment Date:	20150615
Creation Date:	9/22/2015 22:15:56
Receipt Date:	20150622
Manifest ID:	008435625FLE
Trans EPA ID:	MNS000110924
Trans Name:	STERICYCLE SPECIALTY WASTE SOLUTIONS INC
Trans 2 EPA ID:	CAD983649880
Trans 2 Name:	PSC ENVIRONMENTAL SERVICES LP
TSDF EPA ID:	CAD008364432
Trans Name:	RHO CHEM LLC
TSDF Alt EPA ID:	Not reported
TSDF Alt Name:	Not reported
Waste Code Description:	- Not reported
RCRA Code:	Not reported
Meth Code:	H141 - Storage, Bulking, And/Or Transfer Off Site--No Treatment/Reovery (H010-H129) Or (H131-H135)
Quantity Tons:	0.005
Waste Quantity:	10
Quantity Unit:	P
Additional Code 1:	Not reported
Additional Code 2:	Not reported
Additional Code 3:	Not reported
Additional Code 4:	Not reported
Additional Code 5:	Not reported
Shipment Date:	20150615
Creation Date:	9/22/2015 22:15:56
Receipt Date:	20150622
Manifest ID:	008435625FLE
Trans EPA ID:	MNS000110924
Trans Name:	STERICYCLE SPECIALTY WASTE SOLUTIONS INC
Trans 2 EPA ID:	CAD983649880
Trans 2 Name:	PSC ENVIRONMENTAL SERVICES LP
TSDF EPA ID:	CAD008364432
Trans Name:	RHO CHEM LLC
TSDF Alt EPA ID:	Not reported
TSDF Alt Name:	Not reported
Waste Code Description:	- Not reported
RCRA Code:	Not reported
Meth Code:	H141 - Storage, Bulking, And/Or Transfer Off Site--No Treatment/Reovery (H010-H129) Or (H131-H135)
Quantity Tons:	0.0065
Waste Quantity:	13
Quantity Unit:	P
Additional Code 1:	Not reported
Additional Code 2:	Not reported
Additional Code 3:	Not reported
Additional Code 4:	Not reported
Additional Code 5:	Not reported

Additional Info:

Year:	2017
Gen EPA ID:	CAL000388308
Shipment Date:	20171118

PETCO STORE #167 (Continued) **S118233857**

Creation Date:	6/13/2018 18:30:39
Receipt Date:	20171201
Manifest ID:	009351334FLE
Trans EPA ID:	MNS000110924
Trans Name:	STERICYCLE SPECIALTY WASTE SOLUTIONS INC
Trans 2 EPA ID:	Not reported
Trans 2 Name:	Not reported
TSDF EPA ID:	CAD008364432
Trans Name:	RHO CHEM LLC
TSDF Alt EPA ID:	Not reported
TSDF Alt Name:	Not reported
Waste Code Description:	331 - Off-specification, aged, or surplus organics
RCRA Code:	D013
Meth Code:	H141 - Storage, Bulking, And/Or Transfer Off Site--No Treatment/Reovery (H010-H129) Or (H131-H135)
Quantity Tons:	0.013
Waste Quantity:	26
Quantity Unit:	P
Additional Code 1:	D010
Additional Code 2:	D009
Additional Code 3:	D007
Additional Code 4:	Not reported
Additional Code 5:	Not reported
Shipment Date:	20171118
Creation Date:	6/13/2018 18:30:39
Receipt Date:	20171201
Manifest ID:	009351334FLE
Trans EPA ID:	MNS000110924
Trans Name:	STERICYCLE SPECIALTY WASTE SOLUTIONS INC
Trans 2 EPA ID:	Not reported
Trans 2 Name:	Not reported
TSDF EPA ID:	CAD008364432
Trans Name:	RHO CHEM LLC
TSDF Alt EPA ID:	Not reported
TSDF Alt Name:	Not reported
Waste Code Description:	331 - Off-specification, aged, or surplus organics
RCRA Code:	D027
Meth Code:	H141 - Storage, Bulking, And/Or Transfer Off Site--No Treatment/Reovery (H010-H129) Or (H131-H135)
Quantity Tons:	0.004
Waste Quantity:	8
Quantity Unit:	P
Additional Code 1:	D010
Additional Code 2:	D007
Additional Code 3:	Not reported
Additional Code 4:	Not reported
Additional Code 5:	Not reported
Shipment Date:	20170606
Creation Date:	7/10/2018 18:30:19
Receipt Date:	20170608
Manifest ID:	009308268FLE
Trans EPA ID:	MNS000110924
Trans Name:	STERICYCLE SPECIALTY WASTE SOLUTIONS INC
Trans 2 EPA ID:	NED986382133
Trans 2 Name:	SST

PETCO STORE #167 (Continued) **S118233857**

TSDF EPA ID:	CAD008364432
Trans Name:	RHO CHEM LLC
TSDF Alt EPA ID:	Not reported
TSDF Alt Name:	Not reported
Waste Code Description:	331 - Off-specification, aged, or surplus organics
RCRA Code:	D027
Meth Code:	H141 - Storage, Bulking, And/Or Transfer Off Site--No Treatment/Reovery (H010-H129) Or (H131-H135)
Quantity Tons:	0.0035
Waste Quantity:	7
Quantity Unit:	P
Additional Code 1:	Not reported
Additional Code 2:	Not reported
Additional Code 3:	Not reported
Additional Code 4:	Not reported
Additional Code 5:	Not reported
Shipment Date:	20170606
Creation Date:	7/10/2018 18:30:19
Receipt Date:	20170608
Manifest ID:	009308268FLE
Trans EPA ID:	MNS000110924
Trans Name:	STERICYCLE SPECIALTY WASTE SOLUTIONS INC
Trans 2 EPA ID:	NED986382133
Trans 2 Name:	SST
TSDF EPA ID:	CAD008364432
Trans Name:	RHO CHEM LLC
TSDF Alt EPA ID:	Not reported
TSDF Alt Name:	Not reported
Waste Code Description:	331 - Off-specification, aged, or surplus organics
RCRA Code:	D035
Meth Code:	H141 - Storage, Bulking, And/Or Transfer Off Site--No Treatment/Reovery (H010-H129) Or (H131-H135)
Quantity Tons:	0.0005
Waste Quantity:	1
Quantity Unit:	P
Additional Code 1:	D007
Additional Code 2:	D005
Additional Code 3:	D001
Additional Code 4:	Not reported
Additional Code 5:	Not reported
Shipment Date:	20170606
Creation Date:	7/10/2018 18:30:19
Receipt Date:	20170608
Manifest ID:	009308268FLE
Trans EPA ID:	MNS000110924
Trans Name:	STERICYCLE SPECIALTY WASTE SOLUTIONS INC
Trans 2 EPA ID:	NED986382133
Trans 2 Name:	SST
TSDF EPA ID:	CAD008364432
Trans Name:	RHO CHEM LLC
TSDF Alt EPA ID:	Not reported
TSDF Alt Name:	Not reported
Waste Code Description:	331 - Off-specification, aged, or surplus organics
RCRA Code:	Not reported
Meth Code:	H141 - Storage, Bulking, And/Or Transfer Off Site--No

PETCO STORE #167 (Continued) **S118233857**

	Treatment/Reovery (H010-H129) Or (H131-H135)
Quantity Tons:	0.0115
Waste Quantity:	23
Quantity Unit:	P
Additional Code 1:	Not reported
Additional Code 2:	Not reported
Additional Code 3:	Not reported
Additional Code 4:	Not reported
Additional Code 5:	Not reported

Additional Info:

Year:	2014
Gen EPA ID:	CAL000388308
Shipment Date:	20140808
Creation Date:	10/19/2014 22:15:07
Receipt Date:	20140815
Manifest ID:	000822741PSC
Trans EPA ID:	CAD008364432
Trans Name:	RHO CHEM LLC
Trans 2 EPA ID:	CAD983649880
Trans 2 Name:	PSC ENVIRONMENTAL SERVICES OF POMONA LP
TSDF EPA ID:	CAD008364432
Trans Name:	RHO CHEM LLC
TSDF Alt EPA ID:	Not reported
TSDF Alt Name:	Not reported
Waste Code Description:	791 - Liquids with pH < 2 792 Liquids with pH < 2 with metals
RCRA Code:	D002
Meth Code:	H141 - Storage, Bulking, And/Or Transfer Off Site--No Treatment/Reovery (H010-H129) Or (H131-H135)
Quantity Tons:	0.0035
Waste Quantity:	7
Quantity Unit:	P
Additional Code 1:	Not reported
Additional Code 2:	Not reported
Additional Code 3:	Not reported
Additional Code 4:	Not reported
Additional Code 5:	Not reported
Shipment Date:	20140808
Creation Date:	10/19/2014 22:15:07
Receipt Date:	20140815
Manifest ID:	000822741PSC
Trans EPA ID:	CAD008364432
Trans Name:	RHO CHEM LLC
Trans 2 EPA ID:	CAD983649880
Trans 2 Name:	PSC ENVIRONMENTAL SERVICES OF POMONA LP
TSDF EPA ID:	CAD008364432
Trans Name:	RHO CHEM LLC
TSDF Alt EPA ID:	Not reported
TSDF Alt Name:	Not reported
Waste Code Description:	352 - Other organic solids
RCRA Code:	D035
Meth Code:	H141 - Storage, Bulking, And/Or Transfer Off Site--No Treatment/Reovery (H010-H129) Or (H131-H135)
Quantity Tons:	0.0025
Waste Quantity:	5

PETCO STORE #167 (Continued) **S118233857**

Quantity Unit:	P
Additional Code 1:	D007
Additional Code 2:	D005
Additional Code 3:	D001
Additional Code 4:	Not reported
Additional Code 5:	Not reported
Shipment Date:	20140808
Creation Date:	10/19/2014 22:15:07
Receipt Date:	20140815
Manifest ID:	000822741PSC
Trans EPA ID:	CAD008364432
Trans Name:	RHO CHEM LLC
Trans 2 EPA ID:	CAD983649880
Trans 2 Name:	PSC ENVIRONMENTAL SERVICES OF POMONA LP
TSDF EPA ID:	CAD008364432
Trans Name:	RHO CHEM LLC
TSDF Alt EPA ID:	Not reported
TSDF Alt Name:	Not reported
Waste Code Description:	- Not reported
RCRA Code:	Not reported
Meth Code:	H141 - Storage, Bulking, And/Or Transfer Off Site--No Treatment/Reovery (H010-H129) Or (H131-H135)
Quantity Tons:	0.0045
Waste Quantity:	9
Quantity Unit:	P
Additional Code 1:	Not reported
Additional Code 2:	Not reported
Additional Code 3:	Not reported
Additional Code 4:	Not reported
Additional Code 5:	Not reported
Shipment Date:	20140808
Creation Date:	10/19/2014 22:15:07
Receipt Date:	20140815
Manifest ID:	000822741PSC
Trans EPA ID:	CAD008364432
Trans Name:	RHO CHEM LLC
Trans 2 EPA ID:	CAD983649880
Trans 2 Name:	PSC ENVIRONMENTAL SERVICES OF POMONA LP
TSDF EPA ID:	CAD008364432
Trans Name:	RHO CHEM LLC
TSDF Alt EPA ID:	Not reported
TSDF Alt Name:	Not reported
Waste Code Description:	311 - Pharmaceutical waste
RCRA Code:	D011
Meth Code:	H141 - Storage, Bulking, And/Or Transfer Off Site--No Treatment/Reovery (H010-H129) Or (H131-H135)
Quantity Tons:	0.0185
Waste Quantity:	37
Quantity Unit:	P
Additional Code 1:	D002
Additional Code 2:	D001
Additional Code 3:	Not reported
Additional Code 4:	Not reported
Additional Code 5:	Not reported

PETCO STORE #167 (Continued) **S118233857**

Shipment Date:	20140228
Creation Date:	4/30/2014 22:15:09
Receipt Date:	20140307
Manifest ID:	000707230PSC
Trans EPA ID:	CAD008364432
Trans Name:	RHO CHEM LLC
Trans 2 EPA ID:	CAD983649880
Trans 2 Name:	PSC ENVIRONMENTAL SERVICES OF POMONA LP
TSDF EPA ID:	CAD008364432
Trans Name:	RHO CHEM LLC
TSDF Alt EPA ID:	Not reported
TSDF Alt Name:	Not reported
Waste Code Description:	- Not reported
RCRA Code:	Not reported
Meth Code:	H141 - Storage, Bulking, And/Or Transfer Off Site--No Treatment/Reovery (H010-H129) Or (H131-H135)
Quantity Tons:	0.003
Waste Quantity:	6
Quantity Unit:	P
Additional Code 1:	Not reported
Additional Code 2:	Not reported
Additional Code 3:	Not reported
Additional Code 4:	Not reported
Additional Code 5:	Not reported

Additional Info:

Year:	2015
Gen EPA ID:	CAL000388308
Shipment Date:	20150720
Creation Date:	9/25/2015 22:15:09
Receipt Date:	20150727
Manifest ID:	008506128FLE
Trans EPA ID:	MNS000110924
Trans Name:	STERICYCLE SPECIALTY WASTE SOLUTIONS INC
Trans 2 EPA ID:	CAD983649880
Trans 2 Name:	PSC ENVIRONMENTAL SERVICES LP
TSDF EPA ID:	CAD008364432
Trans Name:	RHO CHEM LLC
TSDF Alt EPA ID:	Not reported
TSDF Alt Name:	Not reported
Waste Code Description:	122 - Alkaline solution without metals (pH > 12.5
RCRA Code:	D002
Meth Code:	H141 - Storage, Bulking, And/Or Transfer Off Site--No Treatment/Reovery (H010-H129) Or (H131-H135)
Quantity Tons:	0.0075
Waste Quantity:	15
Quantity Unit:	P
Additional Code 1:	Not reported
Additional Code 2:	Not reported
Additional Code 3:	Not reported
Additional Code 4:	Not reported
Additional Code 5:	Not reported
Shipment Date:	20150720
Creation Date:	9/25/2015 22:15:09
Receipt Date:	20150727

PETCO STORE #167 (Continued) **S118233857**

Manifest ID:	008506128FLE
Trans EPA ID:	MNS000110924
Trans Name:	STERICYCLE SPECIALTY WASTE SOLUTIONS INC
Trans 2 EPA ID:	CAD983649880
Trans 2 Name:	PSC ENVIRONMENTAL SERVICES LP
TSDF EPA ID:	CAD008364432
Trans Name:	RHO CHEM LLC
TSDF Alt EPA ID:	Not reported
TSDF Alt Name:	Not reported
Waste Code Description:	- Not reported
RCRA Code:	Not reported
Meth Code:	H141 - Storage, Bulking, And/Or Transfer Off Site--No Treatment/Reovery (H010-H129) Or (H131-H135)
Quantity Tons:	0.0065
Waste Quantity:	13
Quantity Unit:	P
Additional Code 1:	Not reported
Additional Code 2:	Not reported
Additional Code 3:	Not reported
Additional Code 4:	Not reported
Additional Code 5:	Not reported
Shipment Date:	20150715
Creation Date:	9/25/2015 22:15:09
Receipt Date:	20150721
Manifest ID:	008507484FLE
Trans EPA ID:	MNS000110924
Trans Name:	STERICYCLE SPECIALTY WASTE SOLUTIONS INC
Trans 2 EPA ID:	CAD983649880
Trans 2 Name:	PSC ENVIRONMENTAL SERVICES LP
TSDF EPA ID:	CAD008364432
Trans Name:	RHO CHEM LLC
TSDF Alt EPA ID:	Not reported
TSDF Alt Name:	Not reported
Waste Code Description:	181 - Other inorganic solid waste Organics
RCRA Code:	D009
Meth Code:	H141 - Storage, Bulking, And/Or Transfer Off Site--No Treatment/Reovery (H010-H129) Or (H131-H135)
Quantity Tons:	0.0005
Waste Quantity:	1
Quantity Unit:	P
Additional Code 1:	Not reported
Additional Code 2:	Not reported
Additional Code 3:	Not reported
Additional Code 4:	Not reported
Additional Code 5:	Not reported
Shipment Date:	20150715
Creation Date:	9/25/2015 22:15:09
Receipt Date:	20150721
Manifest ID:	008507484FLE
Trans EPA ID:	MNS000110924
Trans Name:	STERICYCLE SPECIALTY WASTE SOLUTIONS INC
Trans 2 EPA ID:	CAD983649880
Trans 2 Name:	PSC ENVIRONMENTAL SERVICES LP
TSDF EPA ID:	CAD008364432
Trans Name:	RHO CHEM LLC

PETCO STORE #167 (Continued) **S118233857**

TSDF Alt EPA ID:	Not reported
TSDF Alt Name:	Not reported
Waste Code Description:	- Not reported
RCRA Code:	Not reported
Meth Code:	H141 - Storage, Bulking, And/Or Transfer Off Site--No Treatment/Reovery (H010-H129) Or (H131-H135)
Quantity Tons:	0.0015
Waste Quantity:	3
Quantity Unit:	P
Additional Code 1:	Not reported
Additional Code 2:	Not reported
Additional Code 3:	Not reported
Additional Code 4:	Not reported
Additional Code 5:	Not reported
Shipment Date:	20150715
Creation Date:	9/25/2015 22:15:09
Receipt Date:	20150721
Manifest ID:	008507484FLE
Trans EPA ID:	MNS000110924
Trans Name:	STERICYCLE SPECIALTY WASTE SOLUTIONS INC
Trans 2 EPA ID:	CAD983649880
Trans 2 Name:	PSC ENVIRONMENTAL SERVICES LP
TSDF EPA ID:	CAD008364432
Trans Name:	RHO CHEM LLC
TSDF Alt EPA ID:	Not reported
TSDF Alt Name:	Not reported
Waste Code Description:	352 - Other organic solids
RCRA Code:	D035
Meth Code:	H141 - Storage, Bulking, And/Or Transfer Off Site--No Treatment/Reovery (H010-H129) Or (H131-H135)
Quantity Tons:	0.0005
Waste Quantity:	1
Quantity Unit:	P
Additional Code 1:	D007
Additional Code 2:	D005
Additional Code 3:	D001
Additional Code 4:	Not reported
Additional Code 5:	Not reported
Shipment Date:	20150715
Creation Date:	9/25/2015 22:15:09
Receipt Date:	20150721
Manifest ID:	008507484FLE
Trans EPA ID:	MNS000110924
Trans Name:	STERICYCLE SPECIALTY WASTE SOLUTIONS INC
Trans 2 EPA ID:	CAD983649880
Trans 2 Name:	PSC ENVIRONMENTAL SERVICES LP
TSDF EPA ID:	CAD008364432
Trans Name:	RHO CHEM LLC
TSDF Alt EPA ID:	Not reported
TSDF Alt Name:	Not reported
Waste Code Description:	122 - Alkaline solution without metals (pH > 12.5
RCRA Code:	D002
Meth Code:	H141 - Storage, Bulking, And/Or Transfer Off Site--No Treatment/Reovery (H010-H129) Or (H131-H135)
Quantity Tons:	0.032

PETCO STORE #167 (Continued) **S118233857**

Waste Quantity:	64
Quantity Unit:	P
Additional Code 1:	Not reported
Additional Code 2:	Not reported
Additional Code 3:	Not reported
Additional Code 4:	Not reported
Additional Code 5:	Not reported
Shipment Date:	20150615
Creation Date:	9/22/2015 22:15:56
Receipt Date:	20150622
Manifest ID:	008435625FLE
Trans EPA ID:	MNS000110924
Trans Name:	STERICYCLE SPECIALTY WASTE SOLUTIONS INC
Trans 2 EPA ID:	CAD983649880
Trans 2 Name:	PSC ENVIRONMENTAL SERVICES LP
TSDF EPA ID:	CAD008364432
Trans Name:	RHO CHEM LLC
TSDF Alt EPA ID:	Not reported
TSDF Alt Name:	Not reported
Waste Code Description:	- Not reported
RCRA Code:	Not reported
Meth Code:	H141 - Storage, Bulking, And/Or Transfer Off Site--No Treatment/Reovery (H010-H129) Or (H131-H135)
Quantity Tons:	0.005
Waste Quantity:	10
Quantity Unit:	P
Additional Code 1:	Not reported
Additional Code 2:	Not reported
Additional Code 3:	Not reported
Additional Code 4:	Not reported
Additional Code 5:	Not reported
Shipment Date:	20150615
Creation Date:	9/22/2015 22:15:56
Receipt Date:	20150622
Manifest ID:	008435625FLE
Trans EPA ID:	MNS000110924
Trans Name:	STERICYCLE SPECIALTY WASTE SOLUTIONS INC
Trans 2 EPA ID:	CAD983649880
Trans 2 Name:	PSC ENVIRONMENTAL SERVICES LP
TSDF EPA ID:	CAD008364432
Trans Name:	RHO CHEM LLC
TSDF Alt EPA ID:	Not reported
TSDF Alt Name:	Not reported
Waste Code Description:	331 - Off-specification, aged, or surplus organics
RCRA Code:	Not reported
Meth Code:	H141 - Storage, Bulking, And/Or Transfer Off Site--No Treatment/Reovery (H010-H129) Or (H131-H135)
Quantity Tons:	0.016
Waste Quantity:	32
Quantity Unit:	P
Additional Code 1:	Not reported
Additional Code 2:	Not reported
Additional Code 3:	Not reported
Additional Code 4:	Not reported
Additional Code 5:	Not reported

PETCO STORE #167 (Continued) **S118233857**

Shipment Date:	20150615
Creation Date:	9/22/2015 22:15:56
Receipt Date:	20150622
Manifest ID:	008435625FLE
Trans EPA ID:	MNS000110924
Trans Name:	STERICYCLE SPECIALTY WASTE SOLUTIONS INC
Trans 2 EPA ID:	CAD983649880
Trans 2 Name:	PSC ENVIRONMENTAL SERVICES LP
TSDF EPA ID:	CAD008364432
Trans Name:	RHO CHEM LLC
TSDF Alt EPA ID:	Not reported
TSDF Alt Name:	Not reported
Waste Code Description:	141 - Off-specification, aged, or surplus inorganics
RCRA Code:	D001
Meth Code:	H141 - Storage, Bulking, And/Or Transfer Off Site--No Treatment/Reovery (H010-H129) Or (H131-H135)
Quantity Tons:	0.0055
Waste Quantity:	11
Quantity Unit:	P
Additional Code 1:	Not reported
Additional Code 2:	Not reported
Additional Code 3:	Not reported
Additional Code 4:	Not reported
Additional Code 5:	Not reported

Shipment Date:	20150615
Creation Date:	9/22/2015 22:15:56
Receipt Date:	20150622
Manifest ID:	008435625FLE
Trans EPA ID:	MNS000110924
Trans Name:	STERICYCLE SPECIALTY WASTE SOLUTIONS INC
Trans 2 EPA ID:	CAD983649880
Trans 2 Name:	PSC ENVIRONMENTAL SERVICES LP
TSDF EPA ID:	CAD008364432
Trans Name:	RHO CHEM LLC
TSDF Alt EPA ID:	Not reported
TSDF Alt Name:	Not reported
Waste Code Description:	- Not reported
RCRA Code:	Not reported
Meth Code:	H141 - Storage, Bulking, And/Or Transfer Off Site--No Treatment/Reovery (H010-H129) Or (H131-H135)
Quantity Tons:	0.0065
Waste Quantity:	13
Quantity Unit:	P
Additional Code 1:	Not reported
Additional Code 2:	Not reported
Additional Code 3:	Not reported
Additional Code 4:	Not reported
Additional Code 5:	Not reported

HWTS:

Name:	PETCO STORE #167
Address:	12800 VENTURA BLVD
Address 2:	Not reported
City,State,Zip:	STUDIO CITY, CA 91604
EPA ID:	CAL000388308
Inactive Date:	Not reported

PETCO STORE #167 (Continued) **S118233857**

Create Date:	08/06/2013
Last Act Date:	08/18/2020
Mailing Name:	Not reported
Mailing Address:	654 RICHLAND HILLS
Mailing Address 2:	Not reported
Mailing City,State,Zip:	SAN ANTONIO, TX 78245
Owner Name:	PETCO ANIMALS SUPPLIES INC
Owner Address:	654 RICHLAND HILLS
Owner Address 2:	Not reported
Owner City,State,Zip:	SAN ANTONIO, TX 78245
Contact Name:	AMY EBERSOLE-MARTINEZ
Contact Address:	654 RICHLAND HILLS
Contact Address 2:	Not reported
City,State,Zip:	SAN ANTONIO, TX 782450000

NAICS:

EPA ID:	CAL000388308
Create Date:	2013-08-06 08:39:46.083
NAICS Code:	54189
NAICS Description:	Other Services Related to Advertising
Issued EPA ID Date:	2013-08-06 08:39:46.08300
Inactive Date:	Not reported
Facility Name:	PETCO STORE #167
Facility Address:	12800 VENTURA BLVD
Facility Address 2:	Not reported
Facility City:	STUDIO CITY
Facility County:	Not reported
Facility State:	CA
Facility Zip:	91604

C35 **PETCO STORE #167** **RCRA NonGen / NLR** **1024840002**
South **12800 VENTURA BLVD** **CAL000388308**
< 1/8 **STUDIO CITY, CA 91604**
0.032 mi.
168 ft. **Site 6 of 6 in cluster C**

Relative:
Higher

Actual:
640 ft.

RCRA NonGen / NLR:

Date Form Received by Agency:		2013-08-06 00:00:00.0
Handler Name:	PETCO STORE #167	
Handler Address:		12800 VENTURA BLVD
Handler City,State,Zip:		STUDIO CITY, CA 91604
EPA ID:		CAL000388308
Contact Name:		AMY EBERSOLE-MARTINEZ
Contact Address:		654 RICHLAND HILLS
Contact City,State,Zip:		SAN ANTONIO, TX 78245-0000
Contact Telephone:		858-761-5359
Contact Fax:		858-882-8686
Contact Email:		SAFETY@PETCO.COM
Contact Title:		Not reported
EPA Region:		09
Land Type:		Not reported
Federal Waste Generator Description:		Not a generator, verified
Non-Notifier:		Not reported
Biennial Report Cycle:		Not reported
Accessibility:		Not reported
Active Site Indicator:		Handler Activities
State District Owner:		Not reported

PETCO STORE #167 (Continued) **1024840002**

State District:	Not reported
Mailing Address:	654 RICHLAND HILLS
Mailing City,State,Zip:	SAN ANTONIO, TX 78245
Owner Name:	PETCO ANIMALS SUPPLIES INC
Owner Type:	Other
Operator Name:	AMY EBERSOLE-MARTINEZ
Operator Type:	Other
Short-Term Generator Activity:	No
Importer Activity:	No
Mixed Waste Generator:	No
Transporter Activity:	No
Transfer Facility Activity:	No
Recycler Activity with Storage:	No
Small Quantity On-Site Burner Exemption:	No
Smelting Melting and Refining Furnace Exemption:	No
Underground Injection Control:	No
Off-Site Waste Receipt:	No
Universal Waste Indicator:	Yes
Universal Waste Destination Facility:	Yes
Federal Universal Waste:	No
Active Site Fed-Reg Treatment Storage and Disposal Facility:	Not reported
Active Site Converter Treatment storage and Disposal Facility:	Not reported
Active Site State-Reg Treatment Storage and Disposal Facility:	Not reported
Active Site State-Reg Handler:	---
Federal Facility Indicator:	Not reported
Hazardous Secondary Material Indicator:	N
Sub-Part K Indicator:	Not reported
Commercial TSD Indicator:	No
Treatment Storage and Disposal Type:	Not reported
2018 GPRA Permit Baseline:	Not on the Baseline
2018 GPRA Renewals Baseline:	Not on the Baseline
Permit Renewals Workload Universe:	Not reported
Permit Workload Universe:	Not reported
Permit Progress Universe:	Not reported
Post-Closure Workload Universe:	Not reported
Closure Workload Universe:	Not reported
202 GPRA Corrective Action Baseline:	No
Corrective Action Workload Universe:	No
Subject to Corrective Action Universe:	No
Non-TSDFs Where RCRA CA has Been Imposed Universe:	No
TSDFs Potentially Subject to CA Under 3004 (u)/(v) Universe:	No
TSDFs Only Subject to CA under Discretionary Auth Universe:	No
Corrective Action Priority Ranking:	No NCAPS ranking
Environmental Control Indicator:	No
Institutional Control Indicator:	No
Human Exposure Controls Indicator:	N/A
Groundwater Controls Indicator:	N/A
Operating TSDF Universe:	Not reported
Full Enforcement Universe:	Not reported
Significant Non-Complier Universe:	No
Unaddressed Significant Non-Complier Universe:	No
Addressed Significant Non-Complier Universe:	No
Significant Non-Complier With a Compliance Schedule Universe:	No
Financial Assurance Required:	Not reported
Handler Date of Last Change:	2018-09-06 17:02:55.0
Recognized Trader-Importer:	No
Recognized Trader-Exporter:	No

PETCO STORE #167 (Continued) **1024840002**

Importer of Spent Lead Acid Batteries:	No
Exporter of Spent Lead Acid Batteries:	No
Recycler Activity Without Storage:	No
Manifest Broker:	No
Sub-Part P Indicator:	No

Handler - Owner Operator:

Owner/Operator Indicator:	Owner
Owner/Operator Name:	PETCO ANIMALS SUPPLIES INC
Legal Status:	Other
Date Became Current:	Not reported
Date Ended Current:	Not reported
Owner/Operator Address:	654 RICHLAND HILLS
Owner/Operator City,State,Zip:	SAN ANTONIO, TX 78245
Owner/Operator Telephone:	858-201-9217
Owner/Operator Telephone Ext:	Not reported
Owner/Operator Fax:	Not reported
Owner/Operator Email:	Not reported

Owner/Operator Indicator:	Operator
Owner/Operator Name:	AMY EBERSOLE-MARTINEZ
Legal Status:	Other
Date Became Current:	Not reported
Date Ended Current:	Not reported
Owner/Operator Address:	654 RICHLAND HILLS
Owner/Operator City,State,Zip:	SAN ANTONIO, TX 78245-0000
Owner/Operator Telephone:	858-761-5359
Owner/Operator Telephone Ext:	Not reported
Owner/Operator Fax:	Not reported
Owner/Operator Email:	Not reported

Historic Generators:

Receive Date:	2013-08-06 00:00:00.0
Handler Name: PETCO STORE #167	
Federal Waste Generator Description:	Not a generator, verified
State District Owner:	Not reported
Large Quantity Handler of Universal Waste:	No
Recognized Trader Importer:	No
Recognized Trader Exporter:	No
Spent Lead Acid Battery Importer:	No
Spent Lead Acid Battery Exporter:	No
Current Record:	Yes
Non Storage Recycler Activity:	Not reported
Electronic Manifest Broker:	Not reported

List of NAICS Codes and Descriptions:

NAICS Code:	54189
NAICS Description:	OTHER SERVICES RELATED TO ADVERTISING

Facility Has Received Notices of Violations:

Violations:	No Violations Found

Evaluation Action Summary:

Evaluations:	No Evaluations Found

B36 ULTIMATE CLEANERS RCRA NonGen / NLR 1024788244
SSE 12754 VENTURA BLVD CAL000043482
< 1/8 STUDIO CITY, CA 91604
0.034 mi.
180 ft. Site 3 of 13 in cluster B

Relative:
Higher

Actual:
643 ft.

RCRA NonGen / NLR:

Date Form Received by Agency:		1991-02-15 00:00:00.0
Handler Name:	ULTIMATE CLEANERS	
Handler Address:		12754 VENTURA BLVD
Handler City,State,Zip:		STUDIO CITY, CA 91604-0000
EPA ID:		CAL000043482
Contact Name:		SHARI STEARNS
Contact Address:		12754 VENTURA BLVD
Contact City,State,Zip:		STUDIO CITY, CA 91604
Contact Telephone:		818-507-8700
Contact Fax:		Not reported
Contact Email:		JAMESASTEARNS@GMAIL.COM
Contact Title:		Not reported
EPA Region:		09
Land Type:		Not reported
Federal Waste Generator Description:		Not a generator, verified
Non-Notifier:		Not reported
Biennial Report Cycle:		Not reported
Accessibility:		Not reported
Active Site Indicator:		Handler Activities
State District Owner:		Not reported
State District:		Not reported
Mailing Address:		12754 VENTURA BLVD
Mailing City,State,Zip:		STUDIO CITY, CA 91604-2441
Owner Name:		JAMES & SHARI STEARNS
Owner Type:		Other
Operator Name:		SHARI STEARNS
Operator Type:		Other
Short-Term Generator Activity:		No
Importer Activity:		No
Mixed Waste Generator:		No
Transporter Activity:		No
Transfer Facility Activity:		No
Recycler Activity with Storage:		No
Small Quantity On-Site Burner Exemption:		No
Smelting Melting and Refining Furnace Exemption:		No
Underground Injection Control:		No
Off-Site Waste Receipt:		No
Universal Waste Indicator:		Yes
Universal Waste Destination Facility:		Yes
Federal Universal Waste:		No
Active Site Fed-Reg Treatment Storage and Disposal Facility:		Not reported
Active Site Converter Treatment storage and Disposal Facility:		Not reported
Active Site State-Reg Treatment Storage and Disposal Facility:		Not reported
Active Site State-Reg Handler:		---
Federal Facility Indicator:		Not reported
Hazardous Secondary Material Indicator:		N
Sub-Part K Indicator:		Not reported
Commercial TSD Indicator:		No
Treatment Storage and Disposal Type:		Not reported
2018 GPRA Permit Baseline:		Not on the Baseline
2018 GPRA Renewals Baseline:		Not on the Baseline
Permit Renewals Workload Universe:		Not reported

ULTIMATE CLEANERS (Continued) **1024788244**

Permit Workload Universe:	Not reported
Permit Progress Universe:	Not reported
Post-Closure Workload Universe:	Not reported
Closure Workload Universe:	Not reported
202 GPRA Corrective Action Baseline:	No
Corrective Action Workload Universe:	No
Subject to Corrective Action Universe:	No
Non-TSDFs Where RCRA CA has Been Imposed Universe:	No
TSDFs Potentially Subject to CA Under 3004 (u)/(v) Universe:	No
TSDFs Only Subject to CA under Discretionary Auth Universe:	No
Corrective Action Priority Ranking:	No NCAPS ranking
Environmental Control Indicator:	No
Institutional Control Indicator:	No
Human Exposure Controls Indicator:	N/A
Groundwater Controls Indicator:	N/A
Operating TSDF Universe:	Not reported
Full Enforcement Universe:	Not reported
Significant Non-Complier Universe:	No
Unaddressed Significant Non-Complier Universe:	No
Addressed Significant Non-Complier Universe:	No
Significant Non-Complier With a Compliance Schedule Universe:	No
Financial Assurance Required:	Not reported
Handler Date of Last Change:	2018-09-05 15:41:33.0
Recognized Trader-Importer:	No
Recognized Trader-Exporter:	No
Importer of Spent Lead Acid Batteries:	No
Exporter of Spent Lead Acid Batteries:	No
Recycler Activity Without Storage:	No
Manifest Broker:	No
Sub-Part P Indicator:	No

Handler - Owner Operator:

Owner/Operator Indicator:	Owner
Owner/Operator Name:	JAMES & SHARI STEARNS
Legal Status:	Other
Date Became Current:	Not reported
Date Ended Current:	Not reported
Owner/Operator Address:	12754 VENTURA BLVD
Owner/Operator City,State,Zip:	STUDIO CITY, CA 91604-2441
Owner/Operator Telephone:	818-509-8700
Owner/Operator Telephone Ext:	Not reported
Owner/Operator Fax:	Not reported
Owner/Operator Email:	Not reported

Owner/Operator Indicator:	Operator
Owner/Operator Name:	SHARI STEARNS
Legal Status:	Other
Date Became Current:	Not reported
Date Ended Current:	Not reported
Owner/Operator Address:	12754 VENTURA BLVD
Owner/Operator City,State,Zip:	STUDIO CITY, CA 91604
Owner/Operator Telephone:	818-507-8700
Owner/Operator Telephone Ext:	Not reported
Owner/Operator Fax:	Not reported
Owner/Operator Email:	Not reported

ULTIMATE CLEANERS (Continued) **1024788244**

Historic Generators:

Receive Date:	1991-02-15 00:00:00.0
Handler Name:	ULTIMATE CLEANERS
Federal Waste Generator Description:	Not a generator, verified
State District Owner:	Not reported
Large Quantity Handler of Universal Waste:	No
Recognized Trader Importer:	No
Recognized Trader Exporter:	No
Spent Lead Acid Battery Importer:	No
Spent Lead Acid Battery Exporter:	No
Current Record:	Yes
Non Storage Recycler Activity:	Not reported
Electronic Manifest Broker:	Not reported

List of NAICS Codes and Descriptions:

NAICS Code:	81232
NAICS Description:	DRYCLEANING AND LAUNDRY SERVICES (EXCEPT COIN-OPERATED)

Facility Has Received Notices of Violations:

Violations:	No Violations Found

Evaluation Action Summary:

Evaluations:	No Evaluations Found

B37 **ULTIMATE CLEANERS** **RCRA-SQG** **1000472954**
SSE **12754 VENTURA BLVD** **FINDS** **CAD982436073**
< 1/8 **STUDIO CITY, CA 91604** **ECHO**
0.034 mi. **DRYCLEANERS**
180 ft. **Site 4 of 13 in cluster B** **HWTS**

Relative:
Higher

Actual:
643 ft.

RCRA-SQG:

Date Form Received by Agency:	1991-01-04 00:00:00.0
Handler Name:	ULTIMATE CLEANERS
Handler Address:	12754 VENTURA BLVD
Handler City,State,Zip:	STUDIO CITY, CA 91604
EPA ID:	CAD982436073
Contact Name:	ENVIRONMENTAL MANAGER
Contact Address:	12754 VENTURA BLVD
Contact City,State,Zip:	STUDIO CITY, CA 91604
Contact Telephone:	818-509-8700
Contact Fax:	Not reported
Contact Email:	Not reported
Contact Title:	Not reported
EPA Region:	09
Land Type:	Other
Federal Waste Generator Description:	Small Quantity Generator
Non-Notifier:	Not reported
Biennial Report Cycle:	Not reported
Accessibility:	Not reported
Active Site Indicator:	Handler Activities
State District Owner:	CA
State District:	3
Mailing Address:	12754 VENTURA BLVD
Mailing City,State,Zip:	STUDIO CITY, CA 91604
Owner Name:	DIANE BUTTERWORTH

ULTIMATE CLEANERS (Continued) **1000472954**

Owner Type:	Private
Operator Name:	NOT REQUIRED
Operator Type:	Private
Short-Term Generator Activity:	No
Importer Activity:	No
Mixed Waste Generator:	No
Transporter Activity:	No
Transfer Facility Activity:	No
Recycler Activity with Storage:	No
Small Quantity On-Site Burner Exemption:	No
Smelting Melting and Refining Furnace Exemption:	No
Underground Injection Control:	No
Off-Site Waste Receipt:	No
Universal Waste Indicator:	No
Universal Waste Destination Facility:	No
Federal Universal Waste:	No
Active Site Fed-Reg Treatment Storage and Disposal Facility:	Not reported
Active Site Converter Treatment storage and Disposal Facility:	Not reported
Active Site State-Reg Treatment Storage and Disposal Facility:	Not reported
Active Site State-Reg Handler:	---
Federal Facility Indicator:	Not reported
Hazardous Secondary Material Indicator:	NN
Sub-Part K Indicator:	Not reported
Commercial TSD Indicator:	No
Treatment Storage and Disposal Type:	Not reported
2018 GPRA Permit Baseline:	Not on the Baseline
2018 GPRA Renewals Baseline:	Not on the Baseline
Permit Renewals Workload Universe:	Not reported
Permit Workload Universe:	Not reported
Permit Progress Universe:	Not reported
Post-Closure Workload Universe:	Not reported
Closure Workload Universe:	Not reported
202 GPRA Corrective Action Baseline:	No
Corrective Action Workload Universe:	No
Subject to Corrective Action Universe:	No
Non-TSDFs Where RCRA CA has Been Imposed Universe:	No
TSDFs Potentially Subject to CA Under 3004 (u)/(v) Universe:	No
TSDFs Only Subject to CA under Discretionary Auth Universe:	No
Corrective Action Priority Ranking:	No NCAPS ranking
Environmental Control Indicator:	No
Institutional Control Indicator:	No
Human Exposure Controls Indicator:	N/A
Groundwater Controls Indicator:	N/A
Operating TSDF Universe:	Not reported
Full Enforcement Universe:	Not reported
Significant Non-Complier Universe:	No
Unaddressed Significant Non-Complier Universe:	No
Addressed Significant Non-Complier Universe:	No
Significant Non-Complier With a Compliance Schedule Universe:	No
Financial Assurance Required:	Not reported
Handler Date of Last Change:	2002-06-27 03:33:45.0
Recognized Trader-Importer:	No
Recognized Trader-Exporter:	No
Importer of Spent Lead Acid Batteries:	No
Exporter of Spent Lead Acid Batteries:	No
Recycler Activity Without Storage:	Not reported
Manifest Broker:	Not reported

ULTIMATE CLEANERS (Continued) **1000472954**

Sub-Part P Indicator: Not reported

Handler - Owner Operator:
Owner/Operator Indicator: Owner
Owner/Operator Name: DIANE BUTTERWORTH
Legal Status: Private
Date Became Current: Not reported
Date Ended Current: Not reported
Owner/Operator Address: NOT REQUIRED
Owner/Operator City,State,Zip: NOT REQUIRED, ME 99999
Owner/Operator Telephone: 415-555-1212
Owner/Operator Telephone Ext: Not reported
Owner/Operator Fax: Not reported
Owner/Operator Email: Not reported

Owner/Operator Indicator: Operator
Owner/Operator Name: NOT REQUIRED
Legal Status: Private
Date Became Current: Not reported
Date Ended Current: Not reported
Owner/Operator Address: NOT REQUIRED
Owner/Operator City,State,Zip: NOT REQUIRED, ME 99999
Owner/Operator Telephone: 415-555-1212
Owner/Operator Telephone Ext: Not reported
Owner/Operator Fax: Not reported
Owner/Operator Email: Not reported

Historic Generators:
Receive Date: 1991-01-04 00:00:00.0
Handler Name: ULTIMATE CLEANERS
Federal Waste Generator Description: Small Quantity Generator
State District Owner: CA
Large Quantity Handler of Universal Waste: No
Recognized Trader Importer: No
Recognized Trader Exporter: No
Spent Lead Acid Battery Importer: No
Spent Lead Acid Battery Exporter: No
Current Record: Yes
Non Storage Recycler Activity: Not reported
Electronic Manifest Broker: Not reported

List of NAICS Codes and Descriptions:
NAICS Code: 53121
NAICS Description: OFFICES OF REAL ESTATE AGENTS AND BROKERS

Facility Has Received Notices of Violations:
Violations: No Violations Found

Evaluation Action Summary:
Evaluations: No Evaluations Found

FINDS:

ULTIMATE CLEANERS (Continued) **1000472954**

Registry ID: 110002811743

Click Here:

Environmental Interest/Information System:
RCRAInfo is a national information system that supports the Resource Conservation and Recovery Act (RCRA) program through the tracking of events and activities related to facilities that generate, transport, and treat, store, or dispose of hazardous waste. RCRAInfo allows RCRA program staff to track the notification, permit, compliance, and corrective action activities required under RCRA.
STATE MASTER

Click this hyperlink while viewing on your computer to access additional FINDS: detail in the EDR Site Report.

ECHO:

Envid:	1000472954
Registry ID:	110002811743
DFR URL:	http://echo.epa.gov/detailed-facility-report?fid=110002811743
Name:	ULTIMATE CLEANERS
Address:	12754 VENTURA BLVD
City,State,Zip:	STUDIO CITY, CA 91604

DRYCLEANERS:

Name:	ULTIMATE CLEANERS
Address:	12754 VENTURA BLVD
City,State,Zip:	STUDIO CITY, CA 916040000
EPA Id:	CAL000043482
NAICS Code:	81232
NAICS Description:	Drycleaning and Laundry Services (except Coin-Operated)
SIC Code:	7211
SIC Description:	Power Laundries, Family and Commercial
Create Date:	02/15/1991
Facility Active:	Yes
Inactive Date:	Not reported
Facility Addr2:	Not reported
Owner Name:	JAMES & SHARI STEARNS
Owner Address:	12754 VENTURA BLVD
Owner Address 2:	Not reported
Owner Telephone:	8185098700
Contact Name:	SHARI STEARNS
Contact Address:	12754 VENTURA BLVD
Contact Address 2:	Not reported
Contact Telephone:	8185078700
Mailing Name:	Not reported
Mailing Address 1:	12754 VENTURA BLVD
Mailing Address 2:	Not reported
Mailing City:	STUDIO CITY
Mailing State:	CA
Mailing Zip:	916042441
Owner Fax:	Not reported
Region Code:	3

HWTS:

Name:	ULTIMATE CLEANERS
Address:	12754 VENTURA BLVD

ULTIMATE CLEANERS (Continued) **1000472954**

Address 2:	Not reported
City,State,Zip:	STUDIO CITY, CA 916040000
EPA ID:	CAD982436073
Inactive Date:	06/30/1998
Create Date:	01/04/1991
Last Act Date:	08/10/2004
Mailing Name:	Not reported
Mailing Address:	12754 VENTURA BLVD
Mailing Address 2:	Not reported
Mailing City,State,Zip:	STUDIO CITY, CA 916042441
Owner Name:	DIANE BUTTERWORTH
Owner Address:	NOT REQUIRED
Owner Address 2:	Not reported
Owner City,State,Zip:	NOT REQUIRED, ME 999990000
Contact Name:	NOT REQUIRED
Contact Address:	INACT PER 98VQ FINAL NOTICE
Contact Address 2:	- BATCH 4/27
City,State,Zip:	NOT REQUIRED, ME 999990000

B38 **ULTIMATE CLEANERS 3** **EDR Hist Cleaner** **1020110070**
SSE **12754 VENTURA BLVD STE B** **N/A**
< 1/8 **STUDIO CITY, CA 91604**
0.034 mi.
180 ft. **Site 5 of 13 in cluster B**

Relative:
Higher

Actual:
643 ft.

EDR Hist Cleaner

Year:	Name:	Type:
1998	ULTIMATE CLEANERS 3	Drycleaning Plants, Except Rugs, NEC
1999	ULTIMATE CLEANERS 3	Drycleaning Plants, Except Rugs, NEC
2000	ULTIMATE CLEANERS 3	Drycleaning Plants, Except Rugs, NEC
2001	ULTIMATE CLEANERS 3	Drycleaning Plants, Except Rugs, NEC
2002	ULTIMATE CLEANERS 3	Drycleaning Plants, Except Rugs, NEC
2003	ULTIMATE CLEANERS 3	Drycleaning Plants, Except Rugs, NEC
2004	ULTIMATE CLEANERS 3	Drycleaning Plants, Except Rugs, NEC
2005	ULTIMATE CLEANERS 3	Drycleaning Plants, Except Rugs, NEC
2006	ULTIMATE CLEANERS 3	Drycleaning Plants, Except Rugs, NEC

B39 **ULTIMATE CLEANERS** **CERS HAZ WASTE** **S123534596**
SSE **12754 W VENTURA BLVD** **CERS** **N/A**
< 1/8 **STUDIO CITY, CA 91604**
0.034 mi.
180 ft. **Site 6 of 13 in cluster B**

Relative:
Higher

Actual:
643 ft.

CERS HAZ WASTE:

Name:	ULTIMATE CLEANERS
Address:	12754 W VENTURA BLVD
City,State,Zip:	STUDIO CITY, CA 91604
Site ID:	78631
CERS ID:	10247737
CERS Description:	Hazardous Waste Generator

CERS:

Name:	ULTIMATE CLEANERS
Address:	12754 W VENTURA BLVD
City,State,Zip:	STUDIO CITY, CA 91604

ULTIMATE CLEANERS (Continued) **S123534596**

Site ID: 78631
CERS ID: 10247737
CERS Description: Chemical Storage Facilities

Violations:

Site ID: 78631
Site Name: ULTIMATE CLEANERS
Violation Date: 03-28-2017
Citation: HSC 6.95 25508.2 - California Health and Safety Code, Chapter 6.95, Section(s) 25508.2
Violation Description: Failure to annually review and electronically certify that the business plan is complete and accurate on or before the annual due date.
Violation Notes: Not reported
Violation Division: Los Angeles City Fire Department
Violation Program: HMRRP
Violation Source: CERS

Site ID: 78631
Site Name: ULTIMATE CLEANERS
Violation Date: 03-28-2017
Citation: HSC 6.95 25508(a)(3) - California Health and Safety Code, Chapter 6.95, Section(s) 25508(a)(3)
Violation Description: Failure to complete and electronically submit hazardous material inventory information for all reportable hazardous materials on site at or above reportable quantities.
Violation Notes: Not reported
Violation Division: Los Angeles City Fire Department
Violation Program: HMRRP
Violation Source: CERS

Site ID: 78631
Site Name: ULTIMATE CLEANERS
Violation Date: 06-16-2020
Citation: HSC 6.95 25508(a)(3) - California Health and Safety Code, Chapter 6.95, Section(s) 25508(a)(3)
Violation Description: Failure to establish and electronically submit an adequate emergency response plan and procedures for a release or threatened release of a hazardous material.
Violation Notes: Complete, implement and submit an Emergency Response Plan in CERS with all the required elements. The CONSOLIDATED EMERGENCY RESPONSE / CONTINGENCY PLAN form can be used to satisfy both the Emergency Response Plan as well as the Employee Training Plan requirements. You can download the most current CONSOLIDATED EMERGENCY RESPONSE / CONTINGENCY PLAN form at https://www.lafd.org/fire-prevention/cupa/hazardous-materials
Violation Division: Los Angeles City Fire Department
Violation Program: HMRRP
Violation Source: CERS

Site ID: 78631
Site Name: ULTIMATE CLEANERS
Violation Date: 03-28-2017
Citation: HSC 6.95 25508(a)(1) - California Health and Safety Code, Chapter 6.95, Section(s) 25508(a)(1)
Violation Description: Failure to complete and electronically submit a business plan when storing/handling a hazardous material at or above reportable quantities.

ULTIMATE CLEANERS (Continued) **S123534596**

Violation Notes:	Not reported
Violation Division:	Los Angeles City Fire Department
Violation Program:	HMRRP
Violation Source:	CERS

Site ID:	78631
Site Name:	ULTIMATE CLEANERS
Violation Date:	06-16-2020
Citation:	HSC 6.95 25507 - California Health and Safety Code, Chapter 6.95, Section(s) 25507
Violation Description:	Failure to adequately establish and implement a business plan when storing/handling a hazardous material at or above reportable quantities.
Violation Notes:	Develop, implement and submit a complete Hazardous Materials Business Plan (HMBP) in CERS. A business plan must include an inventory, site map, emergency response plan and employee training plan. Additional forms and information regarding Hazardous Materials Business Plans (HMBP) can be found at https://www.lafd.org/fire-prevention/cupa/hazardous-materials
Violation Division:	Los Angeles City Fire Department
Violation Program:	HMRRP
Violation Source:	CERS

Site ID:	78631
Site Name:	ULTIMATE CLEANERS
Violation Date:	06-16-2020
Citation:	HSC 6.95 25508(a)(3) - California Health and Safety Code, Chapter 6.95, Section(s) 25508(a)(3)
Violation Description:	Failure to complete and electronically submit a site map with all required content.
Violation Notes:	Create and submit a Site Map in CERS with all the required elements. You can download detailed SITE MAP INSTRUCTIONS at https://www.lafd.org/fire-prevention/cupa/hazardous-materials
Violation Division:	Los Angeles City Fire Department
Violation Program:	HMRRP
Violation Source:	CERS

Site ID:	78631
Site Name:	ULTIMATE CLEANERS
Violation Date:	06-16-2020
Citation:	HSC 6.95 25508(a)(1) - California Health and Safety Code, Chapter 6.95, Section(s) 25508(a)(1)
Violation Description:	Failure to complete and electronically submit a business plan when storing/handling a hazardous material at or above reportable quantities.
Violation Notes:	Electronically submit a complete Hazardous Materials Business Plan (HMBP) in CERS. The CERS website can be found at https://cersbusiness2.calepa.ca.gov/Account/SignIn
Violation Division:	Los Angeles City Fire Department
Violation Program:	HMRRP
Violation Source:	CERS

Site ID:	78631
Site Name:	ULTIMATE CLEANERS
Violation Date:	08-10-2018
Citation:	22 CCR 16 66266.81(a)(4)(B) - California Code of Regulations, Title 22, Chapter 16, Section(s) 66266.81(a)(4)(B)

ULTIMATE CLEANERS (Continued) **S123534596**

Violation Description: Failure to retain for at least three years a legible copy of each manifest or bill of lading which identifies spent lead-acid storage batteries shipped to a person who stores the batteries or who uses, reuses, recycles or reclaims the batteries or their components.
Violation Notes: Returned to compliance on 09/13/2018. OBSERVATION: Uniform Hazardous Waste Manifests for the waste combustible liquid from the dry cleaning equipment was not available at the time of inspection. CORRECTIVE ACTION: Locate a copy of all manifests for the waste combustible liquid aliphatic hydrocarbon over the last year and submit copies to the CUPA. You may send the manifest by fax to (323) 890-4051, but keep copies of the manifests accessible for you to retrieve so that you can provide them to the inspector of the Fire Department for review during inspections.
Violation Division: Los Angeles County Fire Department
Violation Program: HW
Violation Source: CERS

Site ID: 78631
Site Name: ULTIMATE CLEANERS
Violation Date: 06-16-2020
Citation: HSC 6.95 25508(a)(3) - California Health and Safety Code, Chapter 6.95, Section(s) 25508(a)(3)
Violation Description: Failure to establish and electronically submit an adequate training program in safety procedures in the event of a release or threatened release of a hazardous material.
Violation Notes: "Complete, implement and submit an Employee Training Plan in CERS. The CONSOLIDATED EMERGENCY RESPONSE / CONTINGENCY PLAN form can be used to satisfy both the Emergency Response Plan as well as the Employee Training Plan requirements. You can download the most current EMERGENCY RESPONSE / CONTINGENCY PLAN form at https://www.lafd.org/fire-prevention/cupa/hazardous-materials "
Violation Division: Los Angeles City Fire Department
Violation Program: HMRRP
Violation Source: CERS

Site ID: 78631
Site Name: ULTIMATE CLEANERS
Violation Date: 03-28-2017
Citation: HSC 6.95 25508(a)(3) - California Health and Safety Code, Chapter 6.95, Section(s) 25508(a)(3)
Violation Description: Failure to complete and electronically submit a site map with all required content.
Violation Notes: Not reported
Violation Division: Los Angeles City Fire Department
Violation Program: HMRRP
Violation Source: CERS

Site ID: 78631
Site Name: ULTIMATE CLEANERS
Violation Date: 03-28-2017
Citation: HSC 6.95 25505(a)(4) - California Health and Safety Code, Chapter 6.95, Section(s) 25505(a)(4)
Violation Description: Failure to provide initial and annual training to all employees in safety procedures in the event of a release or threatened release of a hazardous material or failure to document and maintain training records for a minimum of three years.
Violation Notes: Not reported

ULTIMATE CLEANERS (Continued) **S123534596**

Violation Division: Los Angeles City Fire Department
Violation Program: HMRRP
Violation Source: CERS

Site ID: 78631
Site Name: ULTIMATE CLEANERS
Violation Date: 06-16-2020
Citation: HSC 6.95 25505(a)(4) - California Health and Safety Code, Chapter 6.95, Section(s) 25505(a)(4)
Violation Description: Failure to provide initial and annual training to all employees in safety procedures in the event of a release or threatened release of a hazardous material or failure to document and maintain training records for a minimum of three years.
Violation Notes: Provide all employees with required annual training that includes: the safe handling of hazardous materials, emergency response procedures, and the proper use of response equipment. Maintain three years of annual training records onsite.
Violation Division: Los Angeles City Fire Department
Violation Program: HMRRP
Violation Source: CERS

Site ID: 78631
Site Name: ULTIMATE CLEANERS
Violation Date: 03-28-2017
Citation: 19 CCR 6.95 25508(a)(1) - California Code of Regulations, Title 19, Chapter 6.95, Section(s) 25508(a)(1)
Violation Description: Failure to complete and electronically submit the Business Activities Page and/or Business Owner Operator Identification Page.
Violation Notes: Not reported
Violation Division: Los Angeles City Fire Department
Violation Program: HMRRP
Violation Source: CERS

Site ID: 78631
Site Name: ULTIMATE CLEANERS
Violation Date: 03-28-2017
Citation: HSC 6.95 25508(a)(3) - California Health and Safety Code, Chapter 6.95, Section(s) 25508(a)(3)
Violation Description: Failure to establish and electronically submit an adequate emergency response plan and procedures for a release or threatened release of a hazardous material.
Violation Notes: Not reported
Violation Division: Los Angeles City Fire Department
Violation Program: HMRRP
Violation Source: CERS

Site ID: 78631
Site Name: ULTIMATE CLEANERS
Violation Date: 03-28-2017
Citation: HSC 6.95 25508.1(a)-(f) - California Health and Safety Code, Chapter 6.95, Section(s) 25508.1(a)-(f)
Violation Description: Failure to electronically update business plan within 30 days of any one of the following events: A 100 percent or more increase in the quantity of a previously disclosed material. Any handling of a previously undisclosed hazardous materials at or above reportable quantities. A change of business address, business ownership, or business name. A substantial change in the handler's operations that

ULTIMATE CLEANERS (Continued) **S123534596**

requires modification to any portion of the business plan.
Violation Notes: Not reported
Violation Division: Los Angeles City Fire Department
Violation Program: HMRRP
Violation Source: CERS

Site ID: 78631
Site Name: ULTIMATE CLEANERS
Violation Date: 06-16-2020
Citation: HSC 6.95 25508(a)(3) - California Health and Safety Code, Chapter 6.95, Section(s) 25508(a)(3)
Violation Description: Failure to complete and electronically submit the Business Activities Page and/or Business Owner Operator Identification Page.
Violation Notes: Complete the Business Owner Operator Identification and Business Activities pages within CERS. In the Business activities page answer YES or NO to the 12 questions within that section. If your facility generates Hazardous Waste include your EPA ID in the Business Activities page.
Violation Division: Los Angeles City Fire Department
Violation Program: HMRRP
Violation Source: CERS

Site ID: 78631
Site Name: ULTIMATE CLEANERS
Violation Date: 06-16-2020
Citation: HSC 6.95 25508.2 - California Health and Safety Code, Chapter 6.95, Section(s) 25508.2
Violation Description: Failure to annually review and electronically certify that the business plan is complete and accurate on or before the annual due date.
Violation Notes: Develop, implement and submit a complete Hazardous Materials Business Plan (HMBP) in CERS. A business plan must include an inventory, site map, emergency response plan and employee training plan. Additional forms and information regarding Hazardous Materials Business Plans (HMBP) can be found at https://www.lafd.org/fire-prevention/cupa/hazardous-materials
Violation Division: Los Angeles City Fire Department
Violation Program: HMRRP
Violation Source: CERS

Site ID: 78631
Site Name: ULTIMATE CLEANERS
Violation Date: 03-28-2017
Citation: HSC 6.95 25507 - California Health and Safety Code, Chapter 6.95, Section(s) 25507
Violation Description: Failure to adequately establish and implement a business plan when storing/handling a hazardous material at or above reportable quantities.
Violation Notes: Not reported
Violation Division: Los Angeles City Fire Department
Violation Program: HMRRP
Violation Source: CERS

Site ID: 78631
Site Name: ULTIMATE CLEANERS
Violation Date: 03-28-2017
Citation: HSC 6.95 25508(a)(1) - California Health and Safety Code, Chapter

ULTIMATE CLEANERS (Continued) **S123534596**

	6.95, Section(s) 25508(a)(1)
Violation Description:	Failure to establish and electronically submit an adequate training program in safety procedures in the event of a release or threatened release of a hazardous material.
Violation Notes:	Not reported
Violation Division:	Los Angeles City Fire Department
Violation Program:	HMRRP
Violation Source:	CERS
Site ID:	78631
Site Name:	ULTIMATE CLEANERS
Violation Date:	06-16-2020
Citation:	HSC 6.95 25508(a)(3) - California Health and Safety Code, Chapter 6.95, Section(s) 25508(a)(3)
Violation Description:	Failure to complete and electronically submit hazardous material inventory information for all reportable hazardous materials on site at or above reportable quantities.
Violation Notes:	Submit a Hazardous Materials Inventory into CERS. Included in this inventory should be all hazardous materials stored in a capacity equal to or greater than 55 gallons of liquid, 200 cubic feet of compressed gas or 500 pounds in weight of a solid. The following reportable hazardous materials were noted onsite during the inspection; 110 GALLONS OF ALIPHATIC HYDROCARBON
Violation Division:	Los Angeles City Fire Department
Violation Program:	HMRRP
Violation Source:	CERS

Evaluation:

Eval General Type:	Compliance Evaluation Inspection
Eval Date:	07-24-2015
Violations Found:	No
Eval Type:	Routine done by local agency
Eval Notes:	Shari Stearns, Owner
Eval Division:	Los Angeles County Fire Department
Eval Program:	HW
Eval Source:	CERS
Eval General Type:	Compliance Evaluation Inspection
Eval Date:	08-10-2018
Violations Found:	Yes
Eval Type:	Routine done by local agency
Eval Notes:	Shari Stearns
Eval Division:	Los Angeles County Fire Department
Eval Program:	HW
Eval Source:	CERS
Eval General Type:	Other/Unknown
Eval Date:	09-10-2018
Violations Found:	No
Eval Type:	Other, not routine, done by local agency
Eval Notes:	Not reported
Eval Division:	Los Angeles County Fire Department
Eval Program:	HW
Eval Source:	CERS
Eval General Type:	Other/Unknown
Eval Date:	09-13-2018

ULTIMATE CLEANERS (Continued) **S123534596**

Violations Found:	No
Eval Type:	Other, not routine, done by local agency
Eval Notes:	Not reported
Eval Division:	Los Angeles County Fire Department
Eval Program:	HW
Eval Source:	CERS

Eval General Type:	Compliance Evaluation Inspection
Eval Date:	03-11-2014
Violations Found:	No
Eval Type:	Routine done by local agency
Eval Notes:	4,279.95 due in fees
Eval Division:	Los Angeles City Fire Department
Eval Program:	HMRRP
Eval Source:	CERS

Eval General Type:	Compliance Evaluation Inspection
Eval Date:	03-28-2017
Violations Found:	Yes
Eval Type:	Routine done by local agency
Eval Notes:	Inspection Report Consent to enter, inspect and take photographs was given by: Shari Stearns Documents uploaded to CERS were reviewed and field verified. The following is a list items that need to be corrected: 1. Submit a Hazardous Materials Business Plan into CERS 2. Submit a Hazardous Materials Inventory into CERS 3. Submit a Site Map into CERS 4. Submit an Emergency Response/Contingency Plan into CERS 5. Submit an Employee Training Plan into CERS NOTE: The LAMC, Sections (L.A.M.C. SECTIONS 57.105.1.4; 57.120.3; 57.121.2 and 57.121.2.1.) requires business that store, uses or handle hazardous materials in the City of Los Angeles to obtain a Consolidated Permit from the Los Angeles Fire Department CUPA. To receive a Consolidated Permit you must satisfy the following requirement: **** Annual submission of a hazardous materials business plan to CERS by March 1 of every year. Please remember that any change in inventory of greater than 100 percent will require [Truncated]
Eval Division:	Los Angeles City Fire Department
Eval Program:	HMRRP
Eval Source:	CERS

Eval General Type:	Compliance Evaluation Inspection
Eval Date:	06-16-2020
Violations Found:	Yes
Eval Type:	Routine done by local agency
Eval Notes:	Consent to enter, inspect and take photographs was given by: Anna Garcia. The Business Activities, Owner/Operator Identification, Hazardous Materials Inventory, Site Map, Emergency Response/Contingency Plan and Employee Training Plan sections were reviewed in CERS and field verified. Review and correct any violations indicated previously in this report, on or before the COMPLY BY date associated with each violation. NOTE: The LAMC, Sections (L.A.M.C. SECTION 57.105.1.4; 57.120.3; 57.121.2 and 57.121.2.1.) requires businesses that store, use or handle hazardous materials in the City of Los Angeles to obtain a Consolidated Permit from the Los Angeles Fire Department CUPA **** Annual submission of a Hazardous Materials Business Plan into California Environmental Reporting System (CERS) is required between January 1 and March 1 of every year. Per L.A.M.C. 57.121.3.5, failure to submit the required hazardous material business

ULTIMATE CLEANERS (Continued) **S123534596**

	plan (HMBP) information annually into CERS the [Truncated]
Eval Division:	Los Angeles City Fire Department
Eval Program:	HMRRP
Eval Source:	CERS
Eval General Type:	Other/Unknown
Eval Date:	06-17-2020
Violations Found:	No
Eval Type:	Other, not routine, done by local agency
Eval Notes:	CONTINUATION OF FACILITY INSPECTION ORIGINALLY CONDUCTED ON 6/16/20. Consent to enter, inspect and take photographs was given by: Anna Garcia. The Business Activities, Owner/Operator Identification, Hazardous Materials Inventory, Site Map, Emergency Response/Contingency Plan and Employee Training Plan sections were reviewed in CERS and field verified. Review and correct any violations indicated previously in this report, on or before the COMPLY BY date associated with each violation. NOTE: The LAMC, Sections (L.A.M.C. SECTION 57.105.1.4; 57.120.3; 57.121.2 and 57.121.2.1.) requires businesses that store, use or handle hazardous materials in the City of Los Angeles to obtain a Consolidated Permit from the Los Angeles Fire Department CUPA **** Annual submission of a Hazardous Materials Business Plan into California Environmental Reporting System (CERS) is required between January 1 and March 1 of every year. Per L.A.M.C. 57.121.3.5, failure to submit the required [Truncated]
Eval Division:	Los Angeles City Fire Department
Eval Program:	HMRRP
Eval Source:	CERS

Affiliation:

Affiliation Type Desc:	Facility Mailing Address
Entity Name:	Mailing Address
Entity Title:	Not reported
Affiliation Address:	12754 W VENTURA BOULEVARD
Affiliation City:	STUDIO CITY
Affiliation State:	CA
Affiliation Country:	Not reported
Affiliation Zip:	91604
Affiliation Phone:	Not reported
Affiliation Type Desc:	CUPA District
Entity Name:	Los Angeles City Fire Department
Entity Title:	Not reported
Affiliation Address:	200 North Main Street, Room 1780
Affiliation City:	Los Angeles
Affiliation State:	CA
Affiliation Country:	Not reported
Affiliation Zip:	90012
Affiliation Phone:	(213) 978-3680
Affiliation Type Desc:	Parent Corporation
Entity Name:	ULTIMATE CLEANERS
Entity Title:	Not reported
Affiliation Address:	Not reported
Affiliation City:	Not reported
Affiliation State:	Not reported
Affiliation Country:	Not reported
Affiliation Zip:	Not reported

ULTIMATE CLEANERS (Continued) **S123534596**

Affiliation Phone: Not reported

B40 SSE < 1/8 0.034 mi. 180 ft. | **ULTIMATE CLEANERS 12754 VENTURA BLVD STUDIO CITY, CA 91604** | **DRYCLEANERS HAZNET HAZMAT HWTS** | **S113039044 N/A**

Site 7 of 13 in cluster B

Relative: Higher

Actual: 643 ft.

DRYCLEAN SOUTH COAST:

Name:	ULTIMATE CLEANERS
Address:	12754 VENTURA BLVD
City,State,Zip:	STUDIO CITY, CA 91604
Facility ID:	78796
Application Number:	228644
Permit Number:	D25806
Status:	A
Representative Name:	JAMES STEARNS
Representative Telephone:	818 7852595
Permit Status:	INACTIVE
BCAT Number:	000234
BCAT Description:	DRY CLEANING EQUIP PERCHLOROETHYLENE
CCAT Number:	04
CCAT Description:	VAPOR RECOVERY UNIT COMPRESS & CONDENSE
UTM East:	369.93899536
UTM North:	3778.9060059
Application Date:	05/04/1990
PO Issue Date:	06/07/1990
NAICS Code:	531210
SIC Code:	7211

Name:	ULTIMATE CLEANERS
Address:	12754 VENTURA BLVD
City,State,Zip:	STUDIO CITY, CA 91604
Facility ID:	78796
Application Number:	348977
Permit Number:	F19696
Status:	A
Representative Name:	JAMES STEARNS
Representative Telephone:	818 7852595
Permit Status:	INACTIVE
BCAT Number:	000601
BCAT Description:	DRY CLEANING, DRY-TO-DRY NON-VENT, PERC
CCAT Number:	04
CCAT Description:	VAPOR RECOVERY UNIT COMPRESS & CONDENSE
UTM East:	369.93899536
UTM North:	3778.9060059
Application Date:	12/14/1998
PO Issue Date:	02/23/1999
NAICS Code:	531210
SIC Code:	7211

Name:	ULTIMATE CLEANERS
Address:	12754 VENTURA BLVD
City,State,Zip:	STUDIO CITY, CA 91604
Facility ID:	78796
Application Number:	439352
Permit Number:	F73905

ULTIMATE CLEANERS (Continued) **S113039044**

Status:	A
Representative Name:	JAMES STEARNS
Representative Telephone:	818 7852595
Permit Status:	ACTIVE
BCAT Number:	000233
BCAT Description:	DRY CLEANING EQUIP PETROLEUM SOLVENT
CCAT Number:	Not reported
CCAT Description:	Not reported
UTM East:	369.93899536
UTM North:	3778.9060059
Application Date:	02/02/2005
PO Issue Date:	02/24/2005
NAICS Code:	531210
SIC Code:	7211

HAZNET:

Name:	ULTIMATE CLEANERS
Address:	12754 VENTURA BLVD
Address 2:	Not reported
City,State,Zip:	STUDIO CITY, CA 916040000
Contact:	SHARI STEARNS
Telephone:	8182078833
Mailing Name:	Not reported
Mailing Address:	12754 VENTURA BLVD
Year:	2007
Gepaid:	CAL000043482
TSD EPA ID:	NVR000076158
CA Waste Code:	213 - Hydrocarbon solvents (benzene, hexane, Stoddard, Etc.)
Disposal Method:	H020 - Solvents Recovery
Tons:	0.275
Year:	2007
Gepaid:	CAL000043482
TSD EPA ID:	NVR000076158
CA Waste Code:	134 - Aqueous solution with total organic residues less than 10 percent
Disposal Method:	H020 - Solvents Recovery
Tons:	Not reported
Year:	2007
Gepaid:	CAL000043482
TSD EPA ID:	NVR000076158
CA Waste Code:	211 - Halogenated solvents (chloroforms, methyl chloride, perchloroethylene, etc)
Disposal Method:	H020 - Solvents Recovery
Tons:	Not reported
Year:	2006
Gepaid:	CAL000043482
TSD EPA ID:	NVR000076158
CA Waste Code:	213 - Hydrocarbon solvents (benzene, hexane, Stoddard, Etc.)
Disposal Method:	R01 - Recycler
Tons:	0.55
Year:	2006
Gepaid:	CAL000043482

ULTIMATE CLEANERS (Continued) **S113039044**

TSD EPA ID:	NVR000076158
CA Waste Code:	134 - Aqueous solution with total organic residues less than 10 percent
Disposal Method:	H020 - Solvents Recovery
Tons:	Not reported
Year:	2006
Gepaid:	CAL000043482
TSD EPA ID:	NVR000076158
CA Waste Code:	213 - Hydrocarbon solvents (benzene, hexane, Stoddard, Etc.)
Disposal Method:	H020 - Solvents Recovery
Tons:	0.275
Year:	2006
Gepaid:	CAL000043482
TSD EPA ID:	NVR000076158
CA Waste Code:	211 - Halogenated solvents (chloroforms, methyl chloride, perchloroethylene, etc)
Disposal Method:	H020 - Solvents Recovery
Tons:	Not reported
Year:	2006
Gepaid:	CAL000043482
TSD EPA ID:	NVR000076158
CA Waste Code:	-
Disposal Method:	R01 - Recycler
Tons:	Not reported
Year:	2005
Gepaid:	CAL000043482
TSD EPA ID:	NVR000076158
CA Waste Code:	211 - Halogenated solvents (chloroforms, methyl chloride, perchloroethylene, etc)
Disposal Method:	R01 - Recycler
Tons:	Not reported
Year:	2005
Gepaid:	CAL000043482
TSD EPA ID:	NVR000076158
CA Waste Code:	-
Disposal Method:	R01 - Recycler
Tons:	Not reported

Click this hyperlink while viewing on your computer to access
1 additional CA HAZNET: record(s) in the EDR Site Report.

Additional Info:

Year:	2006
Gen EPA ID:	CAL000043482
Shipment Date:	20061130
Creation Date:	9/20/2007 18:30:23
Receipt Date:	20061211
Manifest ID:	000232700GBF
Trans EPA ID:	CAR000166827
Trans Name:	AMERICAN INDUSTRIAL SERVICES

ULTIMATE CLEANERS (Continued) **S113039044**

Trans 2 EPA ID:	CAR000161836
Trans 2 Name:	TECHNICHEM INC
TSDF EPA ID:	NVR000076158
Trans Name:	RESOLVENT INC
TSDF Alt EPA ID:	Not reported
TSDF Alt Name:	Not reported
Waste Code Description:	213 - Hydrocarbon solvents (benzene, hexane, Stoddard, etc.
RCRA Code:	Not reported
Meth Code:	H020 - Solvents Recovery
Quantity Tons:	0.275
Waste Quantity:	550
Quantity Unit:	P
Additional Code 1:	Not reported
Additional Code 2:	Not reported
Additional Code 3:	Not reported
Additional Code 4:	Not reported
Additional Code 5:	Not reported
Shipment Date:	20061130
Creation Date:	9/20/2007 18:30:23
Receipt Date:	20061211
Manifest ID:	000232700GBF
Trans EPA ID:	CAR000166827
Trans Name:	AMERICAN INDUSTRIAL SERVICES
Trans 2 EPA ID:	CAR000161836
Trans 2 Name:	TECHNICHEM INC
TSDF EPA ID:	NVR000076158
Trans Name:	RESOLVENT INC
TSDF Alt EPA ID:	Not reported
TSDF Alt Name:	Not reported
Waste Code Description:	211 - Halogenated solvents (chloroform, methyl chloride, perchloroethylene, etc.
RCRA Code:	F002
Meth Code:	H020 - Solvents Recovery
Quantity Tons:	Not reported
Waste Quantity:	Not reported
Quantity Unit:	Not reported
Additional Code 1:	Not reported
Additional Code 2:	Not reported
Additional Code 3:	Not reported
Additional Code 4:	Not reported
Additional Code 5:	Not reported
Shipment Date:	20061130
Creation Date:	9/20/2007 18:30:23
Receipt Date:	20061211
Manifest ID:	000232700GBF
Trans EPA ID:	CAR000166827
Trans Name:	AMERICAN INDUSTRIAL SERVICES
Trans 2 EPA ID:	CAR000161836
Trans 2 Name:	TECHNICHEM INC
TSDF EPA ID:	NVR000076158
Trans Name:	RESOLVENT INC
TSDF Alt EPA ID:	Not reported
TSDF Alt Name:	Not reported
Waste Code Description:	211 - Halogenated solvents (chloroform, methyl chloride, perchloroethylene, etc.

ULTIMATE CLEANERS (Continued) **S113039044**

RCRA Code:	F002
Meth Code:	H020 - Solvents Recovery
Quantity Tons:	Not reported
Waste Quantity:	Not reported
Quantity Unit:	Not reported
Additional Code 1:	Not reported
Additional Code 2:	Not reported
Additional Code 3:	Not reported
Additional Code 4:	Not reported
Additional Code 5:	Not reported
Shipment Date:	20061130
Creation Date:	9/20/2007 18:30:23
Receipt Date:	20061211
Manifest ID:	000232700GBF
Trans EPA ID:	CAR000166827
Trans Name:	AMERICAN INDUSTRIAL SERVICES
Trans 2 EPA ID:	CAR000161836
Trans 2 Name:	TECHNICHEM INC
TSDF EPA ID:	NVR000076158
Trans Name:	RESOLVENT INC
TSDF Alt EPA ID:	Not reported
TSDF Alt Name:	Not reported
Waste Code Description:	134 - Aqueous solution with <10% total organic residues
RCRA Code:	D039
Meth Code:	H020 - Solvents Recovery
Quantity Tons:	Not reported
Waste Quantity:	Not reported
Quantity Unit:	Not reported
Additional Code 1:	Not reported
Additional Code 2:	Not reported
Additional Code 3:	Not reported
Additional Code 4:	Not reported
Additional Code 5:	Not reported
Shipment Date:	20060711
Creation Date:	9/27/2006 18:35:31
Receipt Date:	20060717
Manifest ID:	24996791
Trans EPA ID:	CAR000166827
Trans Name:	AMERICAN INDUSTRIAL SERVICES
Trans 2 EPA ID:	CAR000161836
Trans 2 Name:	TECHNICHEM INC
TSDF EPA ID:	NVR000076158
Trans Name:	RESOLVENT INC
TSDF Alt EPA ID:	Not reported
TSDF Alt Name:	Not reported
Waste Code Description:	- Not reported
RCRA Code:	Not reported
Meth Code:	R01 - Recycler
Quantity Tons:	Not reported
Waste Quantity:	Not reported
Quantity Unit:	Not reported
Additional Code 1:	Not reported
Additional Code 2:	Not reported
Additional Code 3:	Not reported
Additional Code 4:	Not reported

ULTIMATE CLEANERS (Continued) **S113039044**

Additional Code 5:	Not reported
Shipment Date:	20060711
Creation Date:	9/27/2006 18:35:31
Receipt Date:	20060717
Manifest ID:	24996791
Trans EPA ID:	CAR000166827
Trans Name:	AMERICAN INDUSTRIAL SERVICES
Trans 2 EPA ID:	CAR000161836
Trans 2 Name:	TECHNICHEM INC
TSDF EPA ID:	NVR000076158
Trans Name:	RESOLVENT INC
TSDF Alt EPA ID:	Not reported
TSDF Alt Name:	Not reported
Waste Code Description:	- Not reported
RCRA Code:	Not reported
Meth Code:	R01 - Recycler
Quantity Tons:	Not reported
Waste Quantity:	Not reported
Quantity Unit:	Not reported
Additional Code 1:	Not reported
Additional Code 2:	Not reported
Additional Code 3:	Not reported
Additional Code 4:	Not reported
Additional Code 5:	Not reported
Shipment Date:	20060711
Creation Date:	9/27/2006 18:35:31
Receipt Date:	20060717
Manifest ID:	24996791
Trans EPA ID:	CAR000166827
Trans Name:	AMERICAN INDUSTRIAL SERVICES
Trans 2 EPA ID:	CAR000161836
Trans 2 Name:	TECHNICHEM INC
TSDF EPA ID:	NVR000076158
Trans Name:	RESOLVENT INC
TSDF Alt EPA ID:	Not reported
TSDF Alt Name:	Not reported
Waste Code Description:	- Not reported
RCRA Code:	Not reported
Meth Code:	R01 - Recycler
Quantity Tons:	Not reported
Waste Quantity:	Not reported
Quantity Unit:	Not reported
Additional Code 1:	Not reported
Additional Code 2:	Not reported
Additional Code 3:	Not reported
Additional Code 4:	Not reported
Additional Code 5:	Not reported
Shipment Date:	20060711
Creation Date:	9/27/2006 18:35:31
Receipt Date:	20060717
Manifest ID:	24996791
Trans EPA ID:	CAR000166827
Trans Name:	AMERICAN INDUSTRIAL SERVICES
Trans 2 EPA ID:	CAR000161836

ULTIMATE CLEANERS (Continued) **S113039044**

Trans 2 Name:	TECHNICHEM INC
TSDF EPA ID:	NVR000076158
Trans Name:	RESOLVENT INC
TSDF Alt EPA ID:	Not reported
TSDF Alt Name:	Not reported
Waste Code Description:	213 - Hydrocarbon solvents (benzene, hexane, Stoddard, etc.
RCRA Code:	Not reported
Meth Code:	R01 - Recycler
Quantity Tons:	0.275
Waste Quantity:	550
Quantity Unit:	P
Additional Code 1:	Not reported
Additional Code 2:	Not reported
Additional Code 3:	Not reported
Additional Code 4:	Not reported
Additional Code 5:	Not reported

Shipment Date:	20060425
Creation Date:	8/24/2006 18:32:58
Receipt Date:	20060430
Manifest ID:	24996880
Trans EPA ID:	CAR000166827
Trans Name:	AMERICAN INDUSTRIAL SERVICES
Trans 2 EPA ID:	CAR000161836
Trans 2 Name:	TECHNICHEM INC
TSDF EPA ID:	NVR000076158
Trans Name:	RESOLVENT INC
TSDF Alt EPA ID:	Not reported
TSDF Alt Name:	Not reported
Waste Code Description:	213 - Hydrocarbon solvents (benzene, hexane, Stoddard, etc.
RCRA Code:	Not reported
Meth Code:	R01 - Recycler
Quantity Tons:	0.275
Waste Quantity:	550
Quantity Unit:	P
Additional Code 1:	Not reported
Additional Code 2:	Not reported
Additional Code 3:	Not reported
Additional Code 4:	Not reported
Additional Code 5:	Not reported

Shipment Date:	20060425
Creation Date:	8/24/2006 18:32:58
Receipt Date:	20060430
Manifest ID:	24996880
Trans EPA ID:	CAR000166827
Trans Name:	AMERICAN INDUSTRIAL SERVICES
Trans 2 EPA ID:	CAR000161836
Trans 2 Name:	TECHNICHEM INC
TSDF EPA ID:	NVR000076158
Trans Name:	RESOLVENT INC
TSDF Alt EPA ID:	Not reported
TSDF Alt Name:	Not reported
Waste Code Description:	- Not reported
RCRA Code:	Not reported
Meth Code:	R01 - Recycler
Quantity Tons:	Not reported

ULTIMATE CLEANERS (Continued) **S113039044**

Waste Quantity:	Not reported
Quantity Unit:	Not reported
Additional Code 1:	Not reported
Additional Code 2:	Not reported
Additional Code 3:	Not reported
Additional Code 4:	Not reported
Additional Code 5:	Not reported

Additional Info:

Year:	2007
Gen EPA ID:	CAL000043482
Shipment Date:	20070417
Creation Date:	12/20/2007 18:30:07
Receipt Date:	20070426
Manifest ID:	000271699GBF
Trans EPA ID:	CAR000166827
Trans Name:	AMERICAN INDUSTRIAL SERVICES
Trans 2 EPA ID:	CAR000161836
Trans 2 Name:	TECHNICHEM INC
TSDF EPA ID:	NVR000076158
Trans Name:	RESOLVENT INC
TSDF Alt EPA ID:	Not reported
TSDF Alt Name:	Not reported
Waste Code Description:	211 - Halogenated solvents (chloroform, methyl chloride, perchloroethylene, etc.
RCRA Code:	F002
Meth Code:	H020 - Solvents Recovery
Quantity Tons:	Not reported
Waste Quantity:	Not reported
Quantity Unit:	Not reported
Additional Code 1:	Not reported
Additional Code 2:	Not reported
Additional Code 3:	Not reported
Additional Code 4:	Not reported
Additional Code 5:	Not reported
Shipment Date:	20070417
Creation Date:	12/20/2007 18:30:07
Receipt Date:	20070426
Manifest ID:	000271699GBF
Trans EPA ID:	CAR000166827
Trans Name:	AMERICAN INDUSTRIAL SERVICES
Trans 2 EPA ID:	CAR000161836
Trans 2 Name:	TECHNICHEM INC
TSDF EPA ID:	NVR000076158
Trans Name:	RESOLVENT INC
TSDF Alt EPA ID:	Not reported
TSDF Alt Name:	Not reported
Waste Code Description:	213 - Hydrocarbon solvents (benzene, hexane, Stoddard, etc.
RCRA Code:	Not reported
Meth Code:	H020 - Solvents Recovery
Quantity Tons:	0.275
Waste Quantity:	550
Quantity Unit:	P
Additional Code 1:	Not reported
Additional Code 2:	Not reported

ULTIMATE CLEANERS (Continued) **S113039044**

Additional Code 3:	Not reported
Additional Code 4:	Not reported
Additional Code 5:	Not reported
Shipment Date:	20070417
Creation Date:	12/20/2007 18:30:07
Receipt Date:	20070426
Manifest ID:	000271699GBF
Trans EPA ID:	CAR000166827
Trans Name:	AMERICAN INDUSTRIAL SERVICES
Trans 2 EPA ID:	CAR000161836
Trans 2 Name:	TECHNICHEM INC
TSDF EPA ID:	NVR000076158
Trans Name:	RESOLVENT INC
TSDF Alt EPA ID:	Not reported
TSDF Alt Name:	Not reported
Waste Code Description:	134 - Aqueous solution with <10% total organic residues
RCRA Code:	D039
Meth Code:	H020 - Solvents Recovery
Quantity Tons:	Not reported
Waste Quantity:	Not reported
Quantity Unit:	Not reported
Additional Code 1:	Not reported
Additional Code 2:	Not reported
Additional Code 3:	Not reported
Additional Code 4:	Not reported
Additional Code 5:	Not reported
Shipment Date:	20070417
Creation Date:	12/20/2007 18:30:07
Receipt Date:	20070426
Manifest ID:	000271699GBF
Trans EPA ID:	CAR000166827
Trans Name:	AMERICAN INDUSTRIAL SERVICES
Trans 2 EPA ID:	CAR000161836
Trans 2 Name:	TECHNICHEM INC
TSDF EPA ID:	NVR000076158
Trans Name:	RESOLVENT INC
TSDF Alt EPA ID:	Not reported
TSDF Alt Name:	Not reported
Waste Code Description:	211 - Halogenated solvents (chloroform, methyl chloride, perchloroethylene, etc.
RCRA Code:	F002
Meth Code:	H020 - Solvents Recovery
Quantity Tons:	Not reported
Waste Quantity:	Not reported
Quantity Unit:	Not reported
Additional Code 1:	Not reported
Additional Code 2:	Not reported
Additional Code 3:	Not reported
Additional Code 4:	Not reported
Additional Code 5:	Not reported

Additional Info:

Year:	2005
Gen EPA ID:	CAL000043482

ULTIMATE CLEANERS (Continued) **S113039044**

Shipment Date:	20051101
Creation Date:	1/3/2007 18:30:08
Receipt Date:	20051107
Manifest ID:	24799778
Trans EPA ID:	CAR000166827
Trans Name:	AMERICAN INDUSTRIAL SERVICES
Trans 2 EPA ID:	CAD981375983
Trans 2 Name:	TECHNICHEM INC
TSDF EPA ID:	NVR000076158
Trans Name:	RESOLVENT INC
TSDF Alt EPA ID:	Not reported
TSDF Alt Name:	Not reported
Waste Code Description:	211 - Halogenated solvents (chloroform, methyl chloride, perchloroethylene, etc.
RCRA Code:	F002
Meth Code:	R01 - Recycler
Quantity Tons:	Not reported
Waste Quantity:	Not reported
Quantity Unit:	Not reported
Additional Code 1:	Not reported
Additional Code 2:	Not reported
Additional Code 3:	Not reported
Additional Code 4:	Not reported
Additional Code 5:	Not reported

Shipment Date:	20051101
Creation Date:	1/3/2007 18:30:08
Receipt Date:	20051107
Manifest ID:	24799778
Trans EPA ID:	CAR000166827
Trans Name:	AMERICAN INDUSTRIAL SERVICES
Trans 2 EPA ID:	CAD981375983
Trans 2 Name:	TECHNICHEM INC
TSDF EPA ID:	NVR000076158
Trans Name:	RESOLVENT INC
TSDF Alt EPA ID:	Not reported
TSDF Alt Name:	Not reported
Waste Code Description:	213 - Hydrocarbon solvents (benzene, hexane, Stoddard, etc.
RCRA Code:	Not reported
Meth Code:	R01 - Recycler
Quantity Tons:	0.275
Waste Quantity:	550
Quantity Unit:	P
Additional Code 1:	Not reported
Additional Code 2:	Not reported
Additional Code 3:	Not reported
Additional Code 4:	Not reported
Additional Code 5:	Not reported

Shipment Date:	20051101
Creation Date:	1/3/2007 18:30:08
Receipt Date:	20051107
Manifest ID:	24799778
Trans EPA ID:	CAR000166827
Trans Name:	AMERICAN INDUSTRIAL SERVICES
Trans 2 EPA ID:	CAD981375983
Trans 2 Name:	TECHNICHEM INC

ULTIMATE CLEANERS (Continued) **S113039044**

TSDF EPA ID:	NVR000076158
Trans Name:	RESOLVENT INC
TSDF Alt EPA ID:	Not reported
TSDF Alt Name:	Not reported
Waste Code Description:	- Not reported
RCRA Code:	Not reported
Meth Code:	R01 - Recycler
Quantity Tons:	Not reported
Waste Quantity:	Not reported
Quantity Unit:	Not reported
Additional Code 1:	Not reported
Additional Code 2:	Not reported
Additional Code 3:	Not reported
Additional Code 4:	Not reported
Additional Code 5:	Not reported
Shipment Date:	20051101
Creation Date:	1/3/2007 18:30:08
Receipt Date:	20051107
Manifest ID:	24799778
Trans EPA ID:	CAR000166827
Trans Name:	AMERICAN INDUSTRIAL SERVICES
Trans 2 EPA ID:	CAD981375983
Trans 2 Name:	TECHNICHEM INC
TSDF EPA ID:	NVR000076158
Trans Name:	RESOLVENT INC
TSDF Alt EPA ID:	Not reported
TSDF Alt Name:	Not reported
Waste Code Description:	- Not reported
RCRA Code:	Not reported
Meth Code:	R01 - Recycler
Quantity Tons:	Not reported
Waste Quantity:	Not reported
Quantity Unit:	Not reported
Additional Code 1:	Not reported
Additional Code 2:	Not reported
Additional Code 3:	Not reported
Additional Code 4:	Not reported
Additional Code 5:	Not reported

LOS ANGELES HM:

Name:	ULTIMATE CLEANERS
Address:	12754 VENTURA BLVD
City,State,Zip:	STUDIO CITY, CA 91604
Facility ID:	FA0020846
Last Run Date:	06/01/2019
Status:	ACTIVE

HWTS:

Name:	ULTIMATE CLEANERS
Address:	12754 VENTURA BLVD
Address 2:	Not reported
City,State,Zip:	STUDIO CITY, CA 916040000
EPA ID:	CAL000043482
Inactive Date:	Not reported
Create Date:	02/15/1991

ULTIMATE CLEANERS (Continued) **S113039044**

Last Act Date:	10/09/2019
Mailing Name:	Not reported
Mailing Address:	12754 VENTURA BLVD
Mailing Address 2:	Not reported
Mailing City,State,Zip:	STUDIO CITY, CA 916042441
Owner Name:	JAMES & SHARI STEARNS
Owner Address:	12754 VENTURA BLVD
Owner Address 2:	Not reported
Owner City,State,Zip:	STUDIO CITY, CA 916042441
Contact Name:	SHARI STEARNS
Contact Address:	12754 VENTURA BLVD
Contact Address 2:	Not reported
City,State,Zip:	STUDIO CITY, CA 91604

NAICS:

EPA ID:	CAL000043482
Create Date:	2006-07-14 08:07:23.497
NAICS Code:	81232
NAICS Description:	Drycleaning and Laundry Services (except Coin-Operated)
Issued EPA ID Date:	1991-02-15 00:00:00
Inactive Date:	Not reported
Facility Name:	ULTIMATE CLEANERS
Facility Address:	12754 VENTURA BLVD
Facility Address 2:	Not reported
Facility City:	STUDIO CITY
Facility County:	Not reported
Facility State:	CA
Facility Zip:	916040000

B41 **MANSU LEE** **HAZMAT** **S123541472**
ESE **12731 W VENTURA BLVD** **N/A**
< 1/8 **STUDIO CITY, CA 91604**
0.037 mi.
194 ft. **Site 8 of 13 in cluster B**

Relative:
Higher

Actual:
638 ft.

LOS ANGELES HM:

Name:	MANSU LEE
Address:	12731 W VENTURA BLVD
City,State,Zip:	STUDIO CITY, CA 91604
Facility ID:	FA0000520
Last Run Date:	06/01/2019
Status:	INACTIVE

B42 **DAISY FRESH DRY CLEANERS** **RCRA-SQG** **1000390536**
ESE **12731 VENTURA BLVD** **FINDS** **CAD981636863**
< 1/8 **STUDIO CITY, CA 91604** **ECHO**
0.037 mi. **DRYCLEANERS**
194 ft. **Site 9 of 13 in cluster B** **EMI**
HAZNET
HWTS

Relative:
Higher

Actual:
638 ft.

RCRA-SQG:

Date Form Received by Agency:	1996-09-01 00:00:00.0
Handler Name:	DAISY FRESH DRY CLEANERS
Handler Address:	12731 VENTURA BLVD
Handler City,State,Zip:	STUDIO CITY, CA 91604

DAISY FRESH DRY CLEANERS (Continued) **1000390536**

EPA ID:	CAD981636863
Contact Name:	Not reported
Contact Address:	Not reported
Contact City,State,Zip:	Not reported
Contact Telephone:	Not reported
Contact Fax:	Not reported
Contact Email:	Not reported
Contact Title:	Not reported
EPA Region:	09
Land Type:	Not reported
Federal Waste Generator Description:	Small Quantity Generator
Non-Notifier:	Not reported
Biennial Report Cycle:	Not reported
Accessibility:	Not reported
Active Site Indicator:	Handler Activities
State District Owner:	CA
State District:	3
Mailing Address:	12731 VENTURA BLVD
Mailing City,State,Zip:	STUDIO CITY, CA 91604
Owner Name:	Not reported
Owner Type:	Not reported
Operator Name:	NOT REQUIRED
Operator Type:	Private
Short-Term Generator Activity:	No
Importer Activity:	No
Mixed Waste Generator:	No
Transporter Activity:	No
Transfer Facility Activity:	No
Recycler Activity with Storage:	No
Small Quantity On-Site Burner Exemption:	No
Smelting Melting and Refining Furnace Exemption:	No
Underground Injection Control:	No
Off-Site Waste Receipt:	No
Universal Waste Indicator:	No
Universal Waste Destination Facility:	No
Federal Universal Waste:	No
Active Site Fed-Reg Treatment Storage and Disposal Facility:	Not reported
Active Site Converter Treatment storage and Disposal Facility:	Not reported
Active Site State-Reg Treatment Storage and Disposal Facility:	Not reported
Active Site State-Reg Handler:	---
Federal Facility Indicator:	Not reported
Hazardous Secondary Material Indicator:	NN
Sub-Part K Indicator:	Not reported
Commercial TSD Indicator:	No
Treatment Storage and Disposal Type:	Not reported
2018 GPRA Permit Baseline:	Not on the Baseline
2018 GPRA Renewals Baseline:	Not on the Baseline
Permit Renewals Workload Universe:	Not reported
Permit Workload Universe:	Not reported
Permit Progress Universe:	Not reported
Post-Closure Workload Universe:	Not reported
Closure Workload Universe:	Not reported
202 GPRA Corrective Action Baseline:	No
Corrective Action Workload Universe:	No
Subject to Corrective Action Universe:	No
Non-TSDFs Where RCRA CA has Been Imposed Universe:	No
TSDFs Potentially Subject to CA Under 3004 (u)/(v) Universe:	No

DAISY FRESH DRY CLEANERS (Continued) **1000390536**

TSDFs Only Subject to CA under Discretionary Auth Universe:	No
Corrective Action Priority Ranking:	No NCAPS ranking
Environmental Control Indicator:	No
Institutional Control Indicator:	No
Human Exposure Controls Indicator:	N/A
Groundwater Controls Indicator:	N/A
Operating TSDF Universe:	Not reported
Full Enforcement Universe:	Not reported
Significant Non-Complier Universe:	No
Unaddressed Significant Non-Complier Universe:	No
Addressed Significant Non-Complier Universe:	No
Significant Non-Complier With a Compliance Schedule Universe:	No
Financial Assurance Required:	Not reported
Handler Date of Last Change:	2002-06-27 03:27:21.0
Recognized Trader-Importer:	No
Recognized Trader-Exporter:	No
Importer of Spent Lead Acid Batteries:	No
Exporter of Spent Lead Acid Batteries:	No
Recycler Activity Without Storage:	Not reported
Manifest Broker:	Not reported
Sub-Part P Indicator:	Not reported

Handler - Owner Operator:

Owner/Operator Indicator:	Operator
Owner/Operator Name:	NOT REQUIRED
Legal Status:	Private
Date Became Current:	Not reported
Date Ended Current:	Not reported
Owner/Operator Address:	NOT REQUIRED
Owner/Operator City,State,Zip:	NOT REQUIRED, ME 99999
Owner/Operator Telephone:	415-555-1212
Owner/Operator Telephone Ext:	Not reported
Owner/Operator Fax:	Not reported
Owner/Operator Email:	Not reported

Owner/Operator Indicator:	Owner
Owner/Operator Name:	LEE MANSU
Legal Status:	Private
Date Became Current:	Not reported
Date Ended Current:	Not reported
Owner/Operator Address:	NOT REQUIRED
Owner/Operator City,State,Zip:	NOT REQUIRED, ME 99999
Owner/Operator Telephone:	415-555-1212
Owner/Operator Telephone Ext:	Not reported
Owner/Operator Fax:	Not reported
Owner/Operator Email:	Not reported

Historic Generators:

Receive Date:	1996-09-01 00:00:00.0
Handler Name:	DAISY FRESH DRY CLEANERS
Federal Waste Generator Description:	Small Quantity Generator
State District Owner:	CA
Large Quantity Handler of Universal Waste:	No
Recognized Trader Importer:	No
Recognized Trader Exporter:	No

DAISY FRESH DRY CLEANERS (Continued) **1000390536**

Spent Lead Acid Battery Importer: No
Spent Lead Acid Battery Exporter: No
Current Record: Yes
Non Storage Recycler Activity: Not reported
Electronic Manifest Broker: Not reported

Receive Date: 1986-12-15 00:00:00.0
Handler Name: DAISY FRESH DRY CLEANERS
Federal Waste Generator Description: Large Quantity Generator
State District Owner: CA
Large Quantity Handler of Universal Waste: No
Recognized Trader Importer: No
Recognized Trader Exporter: No
Spent Lead Acid Battery Importer: No
Spent Lead Acid Battery Exporter: No
Current Record: No
Non Storage Recycler Activity: Not reported
Electronic Manifest Broker: Not reported

List of NAICS Codes and Descriptions:
NAICS Code: 81232
NAICS Description: DRYCLEANING AND LAUNDRY SERVICES (EXCEPT COIN-OPERATED)

Facility Has Received Notices of Violations:
Violations: No Violations Found

Evaluation Action Summary:
Evaluations: No Evaluations Found

FINDS:
Registry ID: 110002733436

Click Here:

Environmental Interest/Information System:
RCRAInfo is a national information system that supports the Resource Conservation and Recovery Act (RCRA) program through the tracking of events and activities related to facilities that generate, transport, and treat, store, or dispose of hazardous waste. RCRAInfo allows RCRA program staff to track the notification, permit, compliance, and corrective action activities required under RCRA.

Click this hyperlink while viewing on your computer to access additional FINDS: detail in the EDR Site Report.

ECHO:
Envid: 1000390536
Registry ID: 110002733436
DFR URL: http://echo.epa.gov/detailed-facility-report?fid=110002733436
Name: DAISY FRESH DRY CLEANERS
Address: 12731 VENTURA BLVD
City,State,Zip: STUDIO CITY, CA 91604

DRYCLEAN SOUTH COAST:
Name: DAISY FRESH DRY CLEANERS

DAISY FRESH DRY CLEANERS (Continued) **1000390536**

Address:	12731 VENTURA BLVD
City,State,Zip:	STUDIO CITY, CA 91604
Facility ID:	89305
Application Number:	259412
Permit Number:	D51607
Status:	A
Representative Name:	MARK LASKY
Representative Telephone:	818 7623073
Permit Status:	EXPIRED
BCAT Number:	000234
BCAT Description:	DRY CLEANING EQUIP PERCHLOROETHYLENE
CCAT Number:	04
CCAT Description:	VAPOR RECOVERY UNIT COMPRESS & CONDENSE
UTM East:	0
UTM North:	0
Application Date:	12/16/1991
PO Issue Date:	04/22/1992
NAICS Code:	812320
SIC Code:	7216

Name:	DAISY FRESH DRY CLEANERS
Address:	12731 VENTURA BLVD
City,State,Zip:	STUDIO CITY, CA 91604
Facility ID:	89305
Application Number:	286434
Permit Number:	D78194
Status:	A
Representative Name:	MARK LASKY
Representative Telephone:	818 7623073
Permit Status:	INACT_NR
BCAT Number:	000234
BCAT Description:	DRY CLEANING EQUIP PERCHLOROETHYLENE
CCAT Number:	04
CCAT Description:	VAPOR RECOVERY UNIT COMPRESS & CONDENSE
UTM East:	0
UTM North:	0
Application Date:	10/27/1993
PO Issue Date:	11/04/1993
NAICS Code:	812320
SIC Code:	7216

EMI:

Name:	DAISY FRESH CLEANERS, MANSU LE
Address:	12731 VENTURA BL
City,State,Zip:	STUDIO CITY, CA 916040000
Year:	1987
County Code:	19
Air Basin:	SC
Facility ID:	47804
Air District Name:	SC
SIC Code:	7216
Air District Name:	SOUTH COAST AQMD
Community Health Air Pollution Info System:	Not reported
Consolidated Emission Reporting Rule:	Not reported
Total Organic Hydrocarbon Gases Tons/Yr:	1
Reactive Organic Gases Tons/Yr:	0
Carbon Monoxide Emissions Tons/Yr:	0

DAISY FRESH DRY CLEANERS (Continued) **1000390536**

NOX - Oxides of Nitrogen Tons/Yr:	0
SOX - Oxides of Sulphur Tons/Yr:	0
Particulate Matter Tons/Yr:	0
Part. Matter 10 Micrometers and Smllr Tons/Yr:	0

Name:	DAISY FRESH CLEANERS, MANSU LE
Address:	12731 VENTURA BL
City,State,Zip:	STUDIO CITY, CA 916040000
Year:	1990
County Code:	19
Air Basin:	SC
Facility ID:	47804
Air District Name:	SC
SIC Code:	7216
Air District Name:	SOUTH COAST AQMD
Community Health Air Pollution Info System:	Not reported
Consolidated Emission Reporting Rule:	Not reported
Total Organic Hydrocarbon Gases Tons/Yr:	1
Reactive Organic Gases Tons/Yr:	0
Carbon Monoxide Emissions Tons/Yr:	0
NOX - Oxides of Nitrogen Tons/Yr:	0
SOX - Oxides of Sulphur Tons/Yr:	0
Particulate Matter Tons/Yr:	0
Part. Matter 10 Micrometers and Smllr Tons/Yr:	0

HAZNET:

Name:	DAISY FRESH DRY CLEANERS
Address:	12731 VENTURA BLVD
Address 2:	Not reported
City,State,Zip:	STUDIO CITY, CA 916040000
Contact:	UNDELIVERABLE SURVEY 1-18-95LC
Telephone:	--
Mailing Name:	Not reported
Mailing Address:	12731 VENTURA BLVD
Year:	1994
Gepaid:	CAD981636863
TSD EPA ID:	CAT000613992
CA Waste Code:	741 - Liquids with halogenated organic compounds >= 1,000 Mg./L
Disposal Method:	H01 - Transfer Station
Tons:	0.0975
Year:	1987
Gepaid:	CAD981636863
TSD EPA ID:	CAD980737548
CA Waste Code:	211 - Halogenated solvents (chloroforms, methyl chloride, perchloroethylene, etc)
Disposal Method:	H01 - Transfer Station
Tons:	0.07

Additional Info:

Year:	1994
Gen EPA ID:	CAD981636863
Shipment Date:	19940131

DAISY FRESH DRY CLEANERS (Continued) **1000390536**

Creation Date:	9/15/1995 0:00:00
Receipt Date:	19940131
Manifest ID:	93027108
Trans EPA ID:	ILD984908202
Trans Name:	Not reported
Trans 2 EPA ID:	Not reported
Trans 2 Name:	Not reported
TSDF EPA ID:	CAT000613992
Trans Name:	Not reported
TSDF Alt EPA ID:	Not reported
TSDF Alt Name:	Not reported
Waste Code Description:	741 - Liquids with halogenated organic compounds > 1000 mg/l
RCRA Code:	F002
Meth Code:	H01 - Transfer Station
Quantity Tons:	0.0975
Waste Quantity:	195
Quantity Unit:	P
Additional Code 1:	Not reported
Additional Code 2:	Not reported
Additional Code 3:	Not reported
Additional Code 4:	Not reported
Additional Code 5:	Not reported

HWTS:

Name:	DAISY FRESH DRY CLEANERS
Address:	12731 VENTURA BLVD
Address 2:	Not reported
City,State,Zip:	STUDIO CITY, CA 916040000
EPA ID:	CAD981636863
Inactive Date:	01/01/1995
Create Date:	07/03/1987
Last Act Date:	09/14/2004
Mailing Name:	Not reported
Mailing Address:	12731 VENTURA BLVD
Mailing Address 2:	Not reported
Mailing City,State,Zip:	STUDIO CITY, CA 916040000
Owner Name:	--
Owner Address:	--
Owner Address 2:	Not reported
Owner City,State,Zip:	--, 99 --
Contact Name:	UNDELIVERABLE SURVEY 1-18-95LC
Contact Address:	--
Contact Address 2:	Not reported
City,State,Zip:	--, 99 --

B43 **DAISY FRESH CLEANERS** **DRYCLEANERS** **S121698010**
ESE **12731 VENTURA BLVD** **N/A**
< 1/8 **STUDIO CITY, CA 91604**
0.037 mi.
194 ft. **Site 10 of 13 in cluster B**

Relative:
Higher

Actual:
638 ft.

DRYCLEAN SOUTH COAST:

Name:	DAISY FRESH CLEANERS
Address:	12731 VENTURA BLVD
City,State,Zip:	STUDIO CITY, CA 91604
Facility ID:	46783
Application Number:	129914

DAISY FRESH CLEANERS (Continued) **S121698010**

Permit Number:	Not reported
Status:	O
Representative Name:	LOU FRANZINI
Representative Telephone:	818 7618319
Permit Status:	Not reported
BCAT Number:	000234
BCAT Description:	DRY CLEANING EQUIP PERCHLOROETHYLENE
CCAT Number:	Not reported
CCAT Description:	Not reported
UTM East:	0
UTM North:	0
Application Date:	02/21/1985
PO Issue Date:	12/31/9999
NAICS Code:	Not reported
SIC Code:	7216

B44 **DAISY FRESH CLEANERS** **DRYCLEANERS** **S121698059**
ESE **12731 VENTURA BLVD** **N/A**
< 1/8 **STUDIO CITY, CA 91604**
0.037 mi.
194 ft. **Site 11 of 13 in cluster B**

Relative:
Higher

Actual:
638 ft.

DRYCLEAN SOUTH COAST:

Name:	DAISY FRESH CLEANERS
Address:	12731 VENTURA BLVD
City,State,Zip:	STUDIO CITY, CA 91604
Facility ID:	47804
Application Number:	133005
Permit Number:	M45424
Status:	S
Representative Name:	MANSU LEE
Representative Telephone:	818 7623073
Permit Status:	INACT_NR
BCAT Number:	000234
BCAT Description:	DRY CLEANING EQUIP PERCHLOROETHYLENE
CCAT Number:	04
CCAT Description:	VAPOR RECOVERY UNIT COMPRESS & CONDENSE
UTM East:	370.1000061
UTM North:	3778.8999023
Application Date:	05/08/1985
PO Issue Date:	08/20/1985
NAICS Code:	812320
SIC Code:	7216

B45 **DAISY FRESH CLEANERS** **EDR Hist Cleaner** **1018674743**
ESE **12731 VENTURA BLVD** **N/A**
< 1/8 **STUDIO CITY, CA 91604**
0.037 mi.
194 ft. **Site 12 of 13 in cluster B**

Relative:
Higher

Actual:
638 ft.

EDR Hist Cleaner

Year:	Name:	Type:
1985	DAISY FRESH CLEANERS	Drycleaning Plants, Except Rugs
1986	DAISY FRESH CLEANERS	Drycleaning Plants, Except Rugs
1987	DAISY FRESH CLEANERS	Drycleaning Plants, Except Rugs

DAISY FRESH CLEANERS (Continued) **1018674743**

1988	DAISY FRESH CLEANERS	Drycleaning Plants, Except Rugs
1989	DAISY FRESH CLEANERS	Drycleaning Plants, Except Rugs
1990	DAISY FRESH CLEANERS	Drycleaning Plants, Except Rugs
1991	DAISY FRESH CLEANERS	Drycleaning Plants, Except Rugs
1992	DAISY FRESH CLEANERS	Drycleaning Plants, Except Rugs
1993	DAISY FRESH CLEANERS	Drycleaning Plants, Except Rugs
1994	DAISY FRESH CLEANERS	Drycleaning Plants, Except Rugs
1995	DAISY FRESH CLEANERS	Drycleaning Plants, Except Rugs
1996	DAISY FRESH CLEANERS	Drycleaning Plants, Except Rugs
1997	DAISY FRESH CLEANERS	Drycleaning Plants, Except Rugs
1998	DAISY FRESH CLEANERS	Drycleaning Plants, Except Rugs
1999	DAISY FRESH CLEANERS	Drycleaning Plants, Except Rugs
2000	DAISY FRESH CLEANERS	Drycleaning Plants, Except Rugs
2001	DAISY FRESH CLEANERS	Drycleaning Plants, Except Rugs
2002	DAISY FRESH CLEANERS	Drycleaning Plants, Except Rugs
2003	DAISY FRESH CLEANERS	Drycleaning Plants, Except Rugs
2004	DAISY FRESH CLEANERS	Drycleaning Plants, Except Rugs
2005	DAISY FRESH CLEANERS	Drycleaning Plants, Except Rugs
2006	DAISY FRESH CLEANERS	Drycleaning Plants, Except Rugs
2007	DAISY FRESH CLEANERS	Drycleaning Plants, Except Rugs
2008	DAISY FRESH CLEANERS	Drycleaning Plants, Except Rugs
2009	DAISY FRESH CLEANERS	Drycleaning Plants, Except Rugs

D46 **GAS STATION ZEBRA** **EDR Hist Auto** **1022235012**
West **4217 COLDWATER CANYON AVE** **N/A**
< 1/8 **STUDIO CITY, CA 91604**
0.054 mi.
284 ft. **Site 1 of 11 in cluster D**

Relative: EDR Hist Auto
Lower

Actual:
631 ft.

Year:	Name:	Type:
2005	GAS STATION ZEBRA	Gasoline Service Stations
2006	GAS STATION ZEBRA	Gasoline Service Stations
2009	GAS STATION ZEBRA	Radio, Television, Publisher Representatives

---

B47 **ANN SLOME** **RCRA NonGen / NLR** **1025847440**
SE **4050 FAIRWAY AVE** **CAC003027452**
< 1/8 **STUDIO CITY, CA 91604**
0.055 mi.
288 ft. **Site 13 of 13 in cluster B**

Relative: RCRA NonGen / NLR:
Higher

Actual:
675 ft.

Date Form Received by Agency:		2019-08-02 00:00:00.0
Handler Name:	ANN SLOME	
Handler Address:		4050 FAIRWAY AVE
Handler City,State,Zip:		STUDIO CITY, CA 91604
EPA ID:		CAC003027452
Contact Name:		ANN SLOME
Contact Address:		4050 FAIRWAY AVE
Contact City,State,Zip:		STUDIO CITY, CA 91604
Contact Telephone:		818-600-4325
Contact Fax:		Not reported
Contact Email:		CRISTAL.TEECOR@YAHOO.COM
Contact Title:		Not reported
EPA Region:		09

ANN SLOME (Continued) **1025847440**

Land Type:	Not reported
Federal Waste Generator Description:	Not a generator, verified
Non-Notifier:	Not reported
Biennial Report Cycle:	Not reported
Accessibility:	Not reported
Active Site Indicator:	Not reported
State District Owner:	Not reported
State District:	Not reported
Mailing Address:	4050 FAIRWAY AVE
Mailing City,State,Zip:	STUDIO CITY, CA 91604
Owner Name:	ANN SLOME
Owner Type:	Other
Operator Name:	ANN SLOME
Operator Type:	Other
Short-Term Generator Activity:	No
Importer Activity:	No
Mixed Waste Generator:	No
Transporter Activity:	No
Transfer Facility Activity:	No
Recycler Activity with Storage:	No
Small Quantity On-Site Burner Exemption:	No
Smelting Melting and Refining Furnace Exemption:	No
Underground Injection Control:	No
Off-Site Waste Receipt:	No
Universal Waste Indicator:	No
Universal Waste Destination Facility:	No
Federal Universal Waste:	No
Active Site Fed-Reg Treatment Storage and Disposal Facility:	Not reported
Active Site Converter Treatment storage and Disposal Facility:	Not reported
Active Site State-Reg Treatment Storage and Disposal Facility:	Not reported
Active Site State-Reg Handler:	---
Federal Facility Indicator:	Not reported
Hazardous Secondary Material Indicator:	N
Sub-Part K Indicator:	Not reported
Commercial TSD Indicator:	No
Treatment Storage and Disposal Type:	Not reported
2018 GPRA Permit Baseline:	Not on the Baseline
2018 GPRA Renewals Baseline:	Not on the Baseline
Permit Renewals Workload Universe:	Not reported
Permit Workload Universe:	Not reported
Permit Progress Universe:	Not reported
Post-Closure Workload Universe:	Not reported
Closure Workload Universe:	Not reported
202 GPRA Corrective Action Baseline:	No
Corrective Action Workload Universe:	No
Subject to Corrective Action Universe:	No
Non-TSDFs Where RCRA CA has Been Imposed Universe:	No
TSDFs Potentially Subject to CA Under 3004 (u)/(v) Universe:	No
TSDFs Only Subject to CA under Discretionary Auth Universe:	No
Corrective Action Priority Ranking:	No NCAPS ranking
Environmental Control Indicator:	No
Institutional Control Indicator:	No
Human Exposure Controls Indicator:	N/A
Groundwater Controls Indicator:	N/A
Operating TSDF Universe:	Not reported
Full Enforcement Universe:	Not reported
Significant Non-Complier Universe:	No

ANN SLOME (Continued) **1025847440**

Unaddressed Significant Non-Complier Universe:	No
Addressed Significant Non-Complier Universe:	No
Significant Non-Complier With a Compliance Schedule Universe:	No
Financial Assurance Required:	Not reported
Handler Date of Last Change:	2019-09-10 15:06:25.0
Recognized Trader-Importer:	No
Recognized Trader-Exporter:	No
Importer of Spent Lead Acid Batteries:	No
Exporter of Spent Lead Acid Batteries:	No
Recycler Activity Without Storage:	No
Manifest Broker:	No
Sub-Part P Indicator:	No

Handler - Owner Operator:

Owner/Operator Indicator:	Operator
Owner/Operator Name:	ANN SLOME
Legal Status:	Other
Date Became Current:	Not reported
Date Ended Current:	Not reported
Owner/Operator Address:	4050 FAIRWAY AVE
Owner/Operator City,State,Zip:	STUDIO CITY, CA 91604
Owner/Operator Telephone:	818-600-4325
Owner/Operator Telephone Ext:	Not reported
Owner/Operator Fax:	Not reported
Owner/Operator Email:	Not reported

Owner/Operator Indicator:	Owner
Owner/Operator Name:	ANN SLOME
Legal Status:	Other
Date Became Current:	Not reported
Date Ended Current:	Not reported
Owner/Operator Address:	4050 FAIRWAY AVE
Owner/Operator City,State,Zip:	STUDIO CITY, CA 91604
Owner/Operator Telephone:	818-600-4325
Owner/Operator Telephone Ext:	Not reported
Owner/Operator Fax:	Not reported
Owner/Operator Email:	Not reported

Historic Generators:

Receive Date:	2019-08-02 00:00:00.0
Handler Name: ANN SLOME	
Federal Waste Generator Description:	Not a generator, verified
State District Owner:	Not reported
Large Quantity Handler of Universal Waste:	No
Recognized Trader Importer:	No
Recognized Trader Exporter:	No
Spent Lead Acid Battery Importer:	No
Spent Lead Acid Battery Exporter:	No
Current Record:	Yes
Non Storage Recycler Activity:	Not reported
Electronic Manifest Broker:	Not reported

List of NAICS Codes and Descriptions:

NAICS Code:	56299
NAICS Description:	ALL OTHER WASTE MANAGEMENT SERVICES

ANN SLOME (Continued) **1025847440**

Facility Has Received Notices of Violations:
Violations: No Violations Found

Evaluation Action Summary:
Evaluations: No Evaluations Found

---

48 NNE < 1/8 0.055 mi. 288 ft. **JODY CHURCH** **4213 GOODLAND AVE** **STUDIO CITY, CA 91604** **RCRA NonGen / NLR** **1025844495** **CAC003024113**

Relative: Lower
Actual: 624 ft.

RCRA NonGen / NLR:

Date Form Received by Agency:	2019-07-15 00:00:00.0
Handler Name:	JODY CHURCH
Handler Address:	4213 GOODLAND AVE
Handler City,State,Zip:	STUDIO CITY, CA 91604
EPA ID:	CAC003024113
Contact Name:	JODY CHURCH
Contact Address:	4213 GOODLAND AVE
Contact City,State,Zip:	STUDIO CITY, CA 91604
Contact Telephone:	818-497-1230
Contact Fax:	Not reported
Contact Email:	JOCHURCH@ROADRUNNER.COM
Contact Title:	Not reported
EPA Region:	09
Land Type:	Not reported
Federal Waste Generator Description:	Not a generator, verified
Non-Notifier:	Not reported
Biennial Report Cycle:	Not reported
Accessibility:	Not reported
Active Site Indicator:	Handler Activities
State District Owner:	Not reported
State District:	Not reported
Mailing Address:	4213 GOODLAND AVE
Mailing City,State,Zip:	STUDIO CITY, CA 91604
Owner Name:	JODY CHURCH
Owner Type:	Other
Operator Name:	JODY CHURCH
Operator Type:	Other
Short-Term Generator Activity:	No
Importer Activity:	No
Mixed Waste Generator:	No
Transporter Activity:	No
Transfer Facility Activity:	No
Recycler Activity with Storage:	No
Small Quantity On-Site Burner Exemption:	No
Smelting Melting and Refining Furnace Exemption:	No
Underground Injection Control:	No
Off-Site Waste Receipt:	No
Universal Waste Indicator:	Yes
Universal Waste Destination Facility:	Yes
Federal Universal Waste:	No
Active Site Fed-Reg Treatment Storage and Disposal Facility:	Not reported
Active Site Converter Treatment storage and Disposal Facility:	Not reported
Active Site State-Reg Treatment Storage and Disposal Facility:	Not reported

JODY CHURCH (Continued) **1025844495**

Active Site State-Reg Handler:	---
Federal Facility Indicator:	Not reported
Hazardous Secondary Material Indicator:	N
Sub-Part K Indicator:	Not reported
Commercial TSD Indicator:	No
Treatment Storage and Disposal Type:	Not reported
2018 GPRA Permit Baseline:	Not on the Baseline
2018 GPRA Renewals Baseline:	Not on the Baseline
Permit Renewals Workload Universe:	Not reported
Permit Workload Universe:	Not reported
Permit Progress Universe:	Not reported
Post-Closure Workload Universe:	Not reported
Closure Workload Universe:	Not reported
202 GPRA Corrective Action Baseline:	No
Corrective Action Workload Universe:	No
Subject to Corrective Action Universe:	No
Non-TSDFs Where RCRA CA has Been Imposed Universe:	No
TSDFs Potentially Subject to CA Under 3004 (u)/(v) Universe:	No
TSDFs Only Subject to CA under Discretionary Auth Universe:	No
Corrective Action Priority Ranking:	No NCAPS ranking
Environmental Control Indicator:	No
Institutional Control Indicator:	No
Human Exposure Controls Indicator:	N/A
Groundwater Controls Indicator:	N/A
Operating TSDF Universe:	Not reported
Full Enforcement Universe:	Not reported
Significant Non-Complier Universe:	No
Unaddressed Significant Non-Complier Universe:	No
Addressed Significant Non-Complier Universe:	No
Significant Non-Complier With a Compliance Schedule Universe:	No
Financial Assurance Required:	Not reported
Handler Date of Last Change:	2019-07-29 17:12:56.0
Recognized Trader-Importer:	No
Recognized Trader-Exporter:	No
Importer of Spent Lead Acid Batteries:	No
Exporter of Spent Lead Acid Batteries:	No
Recycler Activity Without Storage:	No
Manifest Broker:	No
Sub-Part P Indicator:	No

Handler - Owner Operator:

Owner/Operator Indicator:	Operator
Owner/Operator Name:	JODY CHURCH
Legal Status:	Other
Date Became Current:	Not reported
Date Ended Current:	Not reported
Owner/Operator Address:	4213 GOODLAND AVE
Owner/Operator City,State,Zip:	STUDIO CITY, CA 91604
Owner/Operator Telephone:	818-497-1230
Owner/Operator Telephone Ext:	Not reported
Owner/Operator Fax:	Not reported
Owner/Operator Email:	Not reported

Owner/Operator Indicator:	Owner
Owner/Operator Name:	JODY CHURCH
Legal Status:	Other

JODY CHURCH (Continued) **1025844495**

Date Became Current:	Not reported
Date Ended Current:	Not reported
Owner/Operator Address:	4213 GOODLAND AVE
Owner/Operator City,State,Zip:	STUDIO CITY, CA 91604
Owner/Operator Telephone:	818-497-1230
Owner/Operator Telephone Ext:	Not reported
Owner/Operator Fax:	Not reported
Owner/Operator Email:	Not reported

Historic Generators:

Receive Date:	2019-07-15 00:00:00.0
Handler Name: JODY CHURCH	
Federal Waste Generator Description:	Not a generator, verified
State District Owner:	Not reported
Large Quantity Handler of Universal Waste:	No
Recognized Trader Importer:	No
Recognized Trader Exporter:	No
Spent Lead Acid Battery Importer:	No
Spent Lead Acid Battery Exporter:	No
Current Record:	Yes
Non Storage Recycler Activity:	Not reported
Electronic Manifest Broker:	Not reported

List of NAICS Codes and Descriptions:

NAICS Code:	56299
NAICS Description:	ALL OTHER WASTE MANAGEMENT SERVICES

Facility Has Received Notices of Violations:

Violations:	No Violations Found

Evaluation Action Summary:

Evaluations:	No Evaluations Found

E49 NW < 1/8 0.057 mi. 303 ft. | **LOS ANGELES FIRE STATION 78** | **SWEEPS UST** | **S106928827**
4230 COLDWATER CANYON AVE | **N/A**
LOS ANGELES, CA 90000

Site 1 of 8 in cluster E

Relative: Lower
Actual: 624 ft.

SWEEPS UST:

Name:	LOS ANGELES FIRE STATION 78
Address:	4230 COLDWATER CANYON AVE
City:	LOS ANGELES
Status:	Active
Comp Number:	8256
Number:	4
Board Of Equalization:	Not reported
Referral Date:	09-23-93
Action Date:	04-25-94
Created Date:	09-23-93
Owner Tank Id:	Not reported
SWRCB Tank Id:	Not reported
Tank Status:	Not reported
Capacity:	Not reported
Active Date:	Not reported

LOS ANGELES FIRE STATION 78 (Continued) **S106928827**

Tank Use: Not reported
STG: Not reported
Content: Not reported
Number Of Tanks: Not reported

E50 NW < 1/8 0.059 mi. 314 ft. **CITY OF LA GENERAL SERVICES 4230 COLDWATER CANYON AVE SHERMAN OAKS, CA 91604** **HIST UST HAZNET HWTS** **U001568511 N/A**

Site 2 of 8 in cluster E

Relative: Lower

Actual: 624 ft.

HIST UST:

Name:	FIRE STATION 78
Address:	4230 COLDWATER CANYON AVE
City,State,Zip:	STUDIO CITY, CA 91604
File Number:	Not reported
URL:	Not reported
Region:	STATE
Facility ID:	00000047448
Facility Type:	Other
Other Type:	FIRE STATION
Contact Name:	Not reported
Telephone:	8189898678
Owner Name:	CITY OF LOS ANGELES
Owner Address:	200 N. MAIN ST.
Owner City,St,Zip:	LOS ANGELES, CA 90012
Total Tanks:	0001
Tank Num:	001
Container Num:	FS78-1
Year Installed:	Not reported
Tank Capacity:	00001000
Tank Used for:	PRODUCT
Type of Fuel:	DIESEL
Container Construction Thickness:	Not reported
Leak Detection:	Stock Inventor

HAZNET:

Name:	CITY OF LA GENERAL SERVICES
Address:	4230 COLDWATER CANYON AVE
Address 2:	Not reported
City,State,Zip:	SHERMAN OAKS, CA 900120000
Contact:	EMMANUEL AMESI
Telephone:	2139783798
Mailing Name:	Not reported
Mailing Address:	111 E FIRST ST RM 600
Year:	2019
Gepaid:	CAD981964018
TSD EPA ID:	AZR000003681
CA Waste Code:	181 - Other inorganic solid waste
Disposal Method:	H039 - Other Recovery Of Reclamation For Reuse Including Acid Regeneration, Organics Recovery Ect
Tons:	0.01500
Year:	2019
Gepaid:	CAD981964018

CITY OF LA GENERAL SERVICES (Continued) **U001568511**

TSD EPA ID: CAD044429835
CA Waste Code: 331 - Off-specification, aged or surplus organics
Disposal Method: H141 - Storage, Bulking, And/Or Transfer Off Site--No Treatment/Reovery (H010-H129) Or (H131-H135)
Tons: 0.07500

Year: 2019
Gepaid: CAD981964018
TSD EPA ID: CAD044429835
CA Waste Code: 221 - Waste oil and mixed oil
Disposal Method: H141 - Storage, Bulking, And/Or Transfer Off Site--No Treatment/Reovery (H010-H129) Or (H131-H135)
Tons: 0.20000

Year: 2018
Gepaid: CAD981964018
TSD EPA ID: CAD044429835
CA Waste Code: 331 - Off-specification, aged or surplus organics
Disposal Method: H141 - Storage, Bulking, And/Or Transfer Off Site--No Treatment/Reovery (H010-H129) Or (H131-H135)
Tons: 0.03700

Year: 2018
Gepaid: CAD981964018
TSD EPA ID: CAD044429835
CA Waste Code: 181 - Other inorganic solid waste
Disposal Method: H141 - Storage, Bulking, And/Or Transfer Off Site--No Treatment/Reovery (H010-H129) Or (H131-H135)
Tons: 0.01850

Year: 2018
Gepaid: CAD981964018
TSD EPA ID: CAD044429835
CA Waste Code: 221 - Waste oil and mixed oil
Disposal Method: H141 - Storage, Bulking, And/Or Transfer Off Site--No Treatment/Reovery (H010-H129) Or (H131-H135)
Tons: 0.27850

Year: 2017
Gepaid: CAD981964018
TSD EPA ID: CAD044429835
CA Waste Code: 181 - Other inorganic solid waste
Disposal Method: H141 - Storage, Bulking, And/Or Transfer Off Site--No Treatment/Reovery (H010-H129) Or (H131-H135)
Tons: 0.0685

Year: 2017
Gepaid: CAD981964018
TSD EPA ID: CAD044429835
CA Waste Code: 223 - Unspecified oil-containing waste
Disposal Method: H141 - Storage, Bulking, And/Or Transfer Off Site--No Treatment/Reovery (H010-H129) Or (H131-H135)
Tons: 0.305

Year: 2017
Gepaid: CAD981964018
TSD EPA ID: CAD044429835

CITY OF LA GENERAL SERVICES (Continued) **U001568511**

CA Waste Code:	331 - Off-specification, aged or surplus organics
Disposal Method:	H141 - Storage, Bulking, And/Or Transfer Off Site--No Treatment/Reovery (H010-H129) Or (H131-H135)
Tons:	0.13
Year:	1994
Gepaid:	CAD981964018
TSD EPA ID:	CAT080013352
CA Waste Code:	221 - Waste oil and mixed oil
Disposal Method:	R01 - Recycler
Tons:	4.18

Click this hyperlink while viewing on your computer to access
1 additional CA HAZNET: record(s) in the EDR Site Report.

Additional Info:

Year:	2017
Gen EPA ID:	CAD981964018
Shipment Date:	20171213
Creation Date:	8/10/2018 18:30:35
Receipt Date:	20180101
Manifest ID:	011551031FLE
Trans EPA ID:	MAD039322250
Trans Name:	CLEAN HARBORS ENVIRONMENTAL SERVICES INC
Trans 2 EPA ID:	Not reported
Trans 2 Name:	Not reported
TSDF EPA ID:	CAD044429835
Trans Name:	CLEAN HARBORS WILMINGTON LLC
TSDF Alt EPA ID:	Not reported
TSDF Alt Name:	Not reported
Waste Code Description:	223 - Unspecified oil-containing waste
RCRA Code:	Not reported
Meth Code:	H141 - Storage, Bulking, And/Or Transfer Off Site--No Treatment/Reovery (H010-H129) Or (H131-H135)
Quantity Tons:	0.245
Waste Quantity:	490
Quantity Unit:	P
Additional Code 1:	Not reported
Additional Code 2:	Not reported
Additional Code 3:	Not reported
Additional Code 4:	Not reported
Additional Code 5:	Not reported
Shipment Date:	20171213
Creation Date:	8/10/2018 18:30:35
Receipt Date:	20180101
Manifest ID:	011551031FLE
Trans EPA ID:	MAD039322250
Trans Name:	CLEAN HARBORS ENVIRONMENTAL SERVICES INC
Trans 2 EPA ID:	Not reported
Trans 2 Name:	Not reported
TSDF EPA ID:	CAD044429835
Trans Name:	CLEAN HARBORS WILMINGTON LLC
TSDF Alt EPA ID:	Not reported
TSDF Alt Name:	Not reported

CITY OF LA GENERAL SERVICES (Continued) **U001568511**

Waste Code Description:	181 - Other inorganic solid waste Organics
RCRA Code:	Not reported
Meth Code:	H141 - Storage, Bulking, And/Or Transfer Off Site--No Treatment/Reovery (H010-H129) Or (H131-H135)
Quantity Tons:	0.0225
Waste Quantity:	45
Quantity Unit:	P
Additional Code 1:	Not reported
Additional Code 2:	Not reported
Additional Code 3:	Not reported
Additional Code 4:	Not reported
Additional Code 5:	Not reported
Shipment Date:	20171213
Creation Date:	8/10/2018 18:30:35
Receipt Date:	20180101
Manifest ID:	011551031FLE
Trans EPA ID:	MAD039322250
Trans Name:	CLEAN HARBORS ENVIRONMENTAL SERVICES INC
Trans 2 EPA ID:	Not reported
Trans 2 Name:	Not reported
TSDF EPA ID:	CAD044429835
Trans Name:	CLEAN HARBORS WILMINGTON LLC
TSDF Alt EPA ID:	Not reported
TSDF Alt Name:	Not reported
Waste Code Description:	331 - Off-specification, aged, or surplus organics
RCRA Code:	Not reported
Meth Code:	H141 - Storage, Bulking, And/Or Transfer Off Site--No Treatment/Reovery (H010-H129) Or (H131-H135)
Quantity Tons:	0.1
Waste Quantity:	200
Quantity Unit:	P
Additional Code 1:	Not reported
Additional Code 2:	Not reported
Additional Code 3:	Not reported
Additional Code 4:	Not reported
Additional Code 5:	Not reported
Shipment Date:	20170412
Creation Date:	5/4/2018 18:31:04
Receipt Date:	20170420
Manifest ID:	010494644FLE
Trans EPA ID:	MAD039322250
Trans Name:	CLEAN HARBORS ENVIRONMENTAL SERVICE INC
Trans 2 EPA ID:	Not reported
Trans 2 Name:	Not reported
TSDF EPA ID:	CAD044429835
Trans Name:	CLEAN HARBORS WILMINGTON LLC
TSDF Alt EPA ID:	Not reported
TSDF Alt Name:	Not reported
Waste Code Description:	223 - Unspecified oil-containing waste
RCRA Code:	Not reported
Meth Code:	H141 - Storage, Bulking, And/Or Transfer Off Site--No Treatment/Reovery (H010-H129) Or (H131-H135)
Quantity Tons:	0.06
Waste Quantity:	120
Quantity Unit:	P

CITY OF LA GENERAL SERVICES (Continued) **U001568511**

Additional Code 1:	Not reported
Additional Code 2:	Not reported
Additional Code 3:	Not reported
Additional Code 4:	Not reported
Additional Code 5:	Not reported
Shipment Date:	20170412
Creation Date:	5/4/2018 18:31:04
Receipt Date:	20170420
Manifest ID:	010494644FLE
Trans EPA ID:	MAD039322250
Trans Name:	CLEAN HARBORS ENVIRONMENTAL SERVICE INC
Trans 2 EPA ID:	Not reported
Trans 2 Name:	Not reported
TSDF EPA ID:	CAD044429835
Trans Name:	CLEAN HARBORS WILMINGTON LLC
TSDF Alt EPA ID:	Not reported
TSDF Alt Name:	Not reported
Waste Code Description:	181 - Other inorganic solid waste Organics
RCRA Code:	Not reported
Meth Code:	H141 - Storage, Bulking, And/Or Transfer Off Site--No Treatment/Reovery (H010-H129) Or (H131-H135)
Quantity Tons:	0.046
Waste Quantity:	92
Quantity Unit:	P
Additional Code 1:	Not reported
Additional Code 2:	Not reported
Additional Code 3:	Not reported
Additional Code 4:	Not reported
Additional Code 5:	Not reported
Shipment Date:	20170412
Creation Date:	5/4/2018 18:31:04
Receipt Date:	20170420
Manifest ID:	010494644FLE
Trans EPA ID:	MAD039322250
Trans Name:	CLEAN HARBORS ENVIRONMENTAL SERVICE INC
Trans 2 EPA ID:	Not reported
Trans 2 Name:	Not reported
TSDF EPA ID:	CAD044429835
Trans Name:	CLEAN HARBORS WILMINGTON LLC
TSDF Alt EPA ID:	Not reported
TSDF Alt Name:	Not reported
Waste Code Description:	331 - Off-specification, aged, or surplus organics
RCRA Code:	Not reported
Meth Code:	H141 - Storage, Bulking, And/Or Transfer Off Site--No Treatment/Reovery (H010-H129) Or (H131-H135)
Quantity Tons:	0.03
Waste Quantity:	60
Quantity Unit:	P
Additional Code 1:	Not reported
Additional Code 2:	Not reported
Additional Code 3:	Not reported
Additional Code 4:	Not reported
Additional Code 5:	Not reported

CITY OF LA GENERAL SERVICES (Continued) **U001568511**

Additional Info:

Year:	1994
Gen EPA ID:	CAD981964018
Shipment Date:	19941116
Creation Date:	10/19/1995 0:00:00
Receipt Date:	19941118
Manifest ID:	92758954
Trans EPA ID:	CAT080016116
Trans Name:	Not reported
Trans 2 EPA ID:	Not reported
Trans 2 Name:	Not reported
TSDF EPA ID:	CAT080013352
Trans Name:	Not reported
TSDF Alt EPA ID:	Not reported
TSDF Alt Name:	Not reported
Waste Code Description:	221 - Waste oil and mixed oil
RCRA Code:	Not reported
Meth Code:	R01 - Recycler
Quantity Tons:	4.18
Waste Quantity:	1100
Quantity Unit:	G
Additional Code 1:	Not reported
Additional Code 2:	Not reported
Additional Code 3:	Not reported
Additional Code 4:	Not reported
Additional Code 5:	Not reported

HWTS:

Name:	CITY OF LA GENERAL SERVICES
Address:	4230 COLDWATER CANYON AVE
Address 2:	Not reported
City,State,Zip:	SHERMAN OAKS, CA 91604
EPA ID:	CAD981964018
Inactive Date:	Not reported
Create Date:	07/03/1987
Last Act Date:	07/24/2020
Mailing Name:	Not reported
Mailing Address:	111 E FIRST ST RM 600
Mailing Address 2:	Not reported
Mailing City,State,Zip:	LOS ANGELES, CA 900120000
Owner Name:	CITY OF LA DEPT OF GENERAL SVS
Owner Address:	111 E 1ST ST RM 600
Owner Address 2:	Not reported
Owner City,State,Zip:	LOS ANGELES, CA 900123678
Contact Name:	EMMANUEL AMESI
Contact Address:	111 E FIRST STREET, ROOM 600
Contact Address 2:	Not reported
City,State,Zip:	LOS ANGELES, CA 90012

NAICS:

EPA ID:	CAD981964018
Create Date:	2004-10-26 14:19:11.430
NAICS Code:	92119
NAICS Description:	Other General Government Support
Issued EPA ID Date:	1987-07-03 00:00:00
Inactive Date:	Not reported

CITY OF LA GENERAL SERVICES (Continued) **U001568511**

Facility Name:	CITY OF LA GENERAL SERVICES
Facility Address:	4230 COLDWATER CANYON AVE
Facility Address 2:	Not reported
Facility City:	SHERMAN OAKS
Facility County:	Not reported
Facility State:	CA
Facility Zip:	91604

E51
NW
< 1/8
0.059 mi.
314 ft.

LA FIRE STATION 78 **RCRA-SQG** **1000229484**
4230 COLDWATER CANYON AVE **FINDS** **CAD981964018**
SHERMAN OAKS, CA 91403

Site 3 of 8 in cluster E

Relative:
Lower

Actual:
624 ft.

RCRA-SQG:

Date Form Received by Agency:		1987-03-09 00:00:00.0
Handler Name:	LA FIRE STATION 78	
Handler Address:		4230 COLDWATER CANYON AVE
Handler City,State,Zip:		SHERMAN OAKS, CA 91423
EPA ID:		CAD981964018
Contact Name:		ENVIRONMENTAL MANAGER
Contact Address:		4230 COLDWATER CANYON AVE
Contact City,State,Zip:		SHERMAN OAKS, CA 90012
Contact Telephone:		213-485-7527
Contact Fax:		Not reported
Contact Email:		Not reported
Contact Title:		Not reported
EPA Region:		09
Land Type:		Other
Federal Waste Generator Description:		Small Quantity Generator
Non-Notifier:		Not reported
Biennial Report Cycle:		Not reported
Accessibility:		Not reported
Active Site Indicator:		Handler Activities
State District Owner:		CA
State District:		3
Mailing Address:		200 N MAIN RM EIGHTH HUNDRED C
Mailing City,State,Zip:		LOS ANGELES, CA 90012
Owner Name:		CITY OF LOS ANGELES
Owner Type:		Municipal
Operator Name:		NOT REQUIRED
Operator Type:		Municipal
Short-Term Generator Activity:		No
Importer Activity:		No
Mixed Waste Generator:		No
Transporter Activity:		No
Transfer Facility Activity:		No
Recycler Activity with Storage:		No
Small Quantity On-Site Burner Exemption:		No
Smelting Melting and Refining Furnace Exemption:		No
Underground Injection Control:		No
Off-Site Waste Receipt:		No
Universal Waste Indicator:		No
Universal Waste Destination Facility:		No
Federal Universal Waste:		No
Active Site Fed-Reg Treatment Storage and Disposal Facility:		Not reported
Active Site Converter Treatment storage and Disposal Facility:		Not reported

LA FIRE STATION 78 (Continued) **1000229484**

Active Site State-Reg Treatment Storage and Disposal Facility:	Not reported
Active Site State-Reg Handler:	---
Federal Facility Indicator:	Not reported
Hazardous Secondary Material Indicator:	N
Sub-Part K Indicator:	Not reported
Commercial TSD Indicator:	No
Treatment Storage and Disposal Type:	Not reported
2018 GPRA Permit Baseline:	Not on the Baseline
2018 GPRA Renewals Baseline:	Not on the Baseline
Permit Renewals Workload Universe:	Not reported
Permit Workload Universe:	Not reported
Permit Progress Universe:	Not reported
Post-Closure Workload Universe:	Not reported
Closure Workload Universe:	Not reported
202 GPRA Corrective Action Baseline:	No
Corrective Action Workload Universe:	No
Subject to Corrective Action Universe:	No
Non-TSDFs Where RCRA CA has Been Imposed Universe:	No
TSDFs Potentially Subject to CA Under 3004 (u)/(v) Universe:	No
TSDFs Only Subject to CA under Discretionary Auth Universe:	No
Corrective Action Priority Ranking:	No NCAPS ranking
Environmental Control Indicator:	No
Institutional Control Indicator:	No
Human Exposure Controls Indicator:	N/A
Groundwater Controls Indicator:	N/A
Operating TSDF Universe:	Not reported
Full Enforcement Universe:	Not reported
Significant Non-Complier Universe:	No
Unaddressed Significant Non-Complier Universe:	No
Addressed Significant Non-Complier Universe:	No
Significant Non-Complier With a Compliance Schedule Universe:	No
Financial Assurance Required:	Not reported
Handler Date of Last Change:	2002-06-27 03:31:14.0
Recognized Trader-Importer:	No
Recognized Trader-Exporter:	No
Importer of Spent Lead Acid Batteries:	No
Exporter of Spent Lead Acid Batteries:	No
Recycler Activity Without Storage:	No
Manifest Broker:	No
Sub-Part P Indicator:	No

Handler - Owner Operator:

Owner/Operator Indicator:	Operator
Owner/Operator Name:	NOT REQUIRED
Legal Status:	Municipal
Date Became Current:	Not reported
Date Ended Current:	Not reported
Owner/Operator Address:	NOT REQUIRED
Owner/Operator City,State,Zip:	NOT REQUIRED, ME 99999
Owner/Operator Telephone:	415-555-1212
Owner/Operator Telephone Ext:	Not reported
Owner/Operator Fax:	Not reported
Owner/Operator Email:	Not reported

Owner/Operator Indicator:	Owner
Owner/Operator Name:	CITY OF LOS ANGELES

LA FIRE STATION 78 (Continued) **1000229484**

Legal Status:	Municipal
Date Became Current:	Not reported
Date Ended Current:	Not reported
Owner/Operator Address:	NOT REQUIRED
Owner/Operator City,State,Zip:	NOT REQUIRED, ME 99999
Owner/Operator Telephone:	415-555-1212
Owner/Operator Telephone Ext:	Not reported
Owner/Operator Fax:	Not reported
Owner/Operator Email:	Not reported

Historic Generators:

Receive Date:	1987-03-09 00:00:00.0
Handler Name: LA FIRE STATION 78	
Federal Waste Generator Description:	Small Quantity Generator
State District Owner:	CA
Large Quantity Handler of Universal Waste:	No
Recognized Trader Importer:	No
Recognized Trader Exporter:	No
Spent Lead Acid Battery Importer:	No
Spent Lead Acid Battery Exporter:	No
Current Record:	Yes
Non Storage Recycler Activity:	Not reported
Electronic Manifest Broker:	Not reported

List of NAICS Codes and Descriptions:

NAICS Codes:	No NAICS Codes Found

Facility Has Received Notices of Violations:

Violations:	No Violations Found

Evaluation Action Summary:

Evaluations:	No Evaluations Found

FINDS:

Registry ID: 110006474500

Click Here:

Environmental Interest/Information System:

California Hazardous Waste Tracking System - Datamart (HWTS-DATAMART) provides California with information on hazardous waste shipments for generators, transporters, and treatment, storage, and disposal facilities.
RCRAInfo is a national information system that supports the Resource Conservation and Recovery Act (RCRA) program through the tracking of events and activities related to facilities that generate, transport, and treat, store, or dispose of hazardous waste. RCRAInfo allows RCRA program staff to track the notification, permit, compliance, and corrective action activities required under RCRA.

Click this hyperlink while viewing on your computer to access additional FINDS: detail in the EDR Site Report.

E52 NW < 1/8 0.059 mi. 314 ft. | **LOS ANGELES FIRE STATION 78**
4230 COLDWATER CANYON AVE
STUDIO CITY, CA 91604 | **UST** | **U003780376**
N/A

Site 4 of 8 in cluster E

Relative: Lower
Actual: 624 ft.

UST:

Name:	LOS ANGELES FIRE STATION 78
Address:	4230 COLDWATER CANYON AVE
City,State,Zip:	STUDIO CITY, CA 91604
Facility ID:	23893
Permitting Agency:	LOS ANGELES, CITY OF
Latitude:	34.1474
Longitude:	-118.41376

E53 NW < 1/8 0.059 mi. 314 ft. | **FIRE STATION 78**
4230 COLDWATER CYN AVE
STUDIO CITY, CA 91604 | **HIST UST** | **S118410127**
N/A

Site 5 of 8 in cluster E

Relative: Lower
Actual: 624 ft.

HIST UST:

Name:	FIRE STATION 78
Address:	4230 COLDWATER CYN AVE
City,State,Zip:	STUDIO CITY, CA 91604
File Number:	0002711E
URL:	http://geotracker.waterboards.ca.gov/ustpdfs/pdf/0002711E.pdf
Region:	Not reported
Facility ID:	Not reported
Facility Type:	Not reported
Other Type:	Not reported
Contact Name:	Not reported
Telephone:	Not reported
Owner Name:	Not reported
Owner Address:	Not reported
Owner City,St,Zip:	Not reported
Total Tanks:	Not reported
Tank Num:	Not reported
Container Num:	Not reported
Year Installed:	Not reported
Tank Capacity:	Not reported
Tank Used for:	Not reported
Type of Fuel:	Not reported
Container Construction Thickness:	Not reported
Leak Detection:	Not reported

Click here for Geo Tracker PDF:

E54 NW < 1/8 0.059 mi. 314 ft. | **LOS ANGELES FIRE STATION 78**
4230 COLDWATER CANYON AVE
STUDIO CITY, CA 91604

Site 6 of 8 in cluster E

CA FID UST | **S101585523**
N/A

Relative: Lower
Actual: 624 ft.

CA FID UST:

Facility ID:	19024470
Regulated By:	UTNKI
Regulated ID:	00047448
Cortese Code:	Not reported
SIC Code:	Not reported
Facility Phone:	2134857527
Mail To:	Not reported
Mailing Address:	200 N MAIN STREET-ROOM
Mailing Address 2:	Not reported
Mailing City,St,Zip:	STUDIO CITY 916040000
Contact:	Not reported
Contact Phone:	Not reported
DUNs Number:	Not reported
NPDES Number:	Not reported
EPA ID:	Not reported
Comments:	Not reported
Status:	Inactive

F55 SSW < 1/8 0.062 mi. 327 ft. | **RALPHS GROCERY #701**
12842 VENTURA BLVD
STUDIO CITY, CA 91604

Site 1 of 2 in cluster F

CERS HAZ WASTE
HAZNET
HAZMAT
CERS
HWTS

S113466418
N/A

Relative: Higher
Actual: 641 ft.

CERS HAZ WASTE:

Name:	RALPHS GROCERY #701
Address:	12842 VENTURA BLVD.
City,State,Zip:	STUDIO CITY, CA 91604
Site ID:	146336
CERS ID:	10160107
CERS Description:	Hazardous Waste Generator

HAZNET:

Name:	RALPHS GROCERY #701
Address:	12842 VENTURA BLVD
Address 2:	Not reported
City,State,Zip:	STUDIO CITY, CA 900540000
Contact:	MATTHEW EATON
Telephone:	3108844016
Mailing Name:	Not reported
Mailing Address:	P.O. BOX 54143
Year:	2019
Gepaid:	CAL000320899
TSD EPA ID:	NVT330010000
CA Waste Code:	352 - Other organic solids
Disposal Method:	H141 - Storage, Bulking, And/Or Transfer Off Site--No Treatment/Reovery (H010-H129) Or (H131-H135)
Tons:	0.00700
Year:	2019
Gepaid:	CAL000320899

RALPHS GROCERY #701 (Continued) **S113466418**

TSD EPA ID:	NVT330010000
CA Waste Code:	331 - Off-specification, aged or surplus organics
Disposal Method:	H141 - Storage, Bulking, And/Or Transfer Off Site--No Treatment/Reovery (H010-H129) Or (H131-H135)
Tons:	0.02200
Year:	2019
Gepaid:	CAL000320899
TSD EPA ID:	NVT330010000
CA Waste Code:	181 - Other inorganic solid waste
Disposal Method:	H132 - Landfill Or Surface Impoundment That Will Be Closed As Landfill(To Include On-Site Treatment And/Or Stabilization)
Tons:	0.00050
Year:	2019
Gepaid:	CAL000320899
TSD EPA ID:	NVT330010000
CA Waste Code:	561 - Detergent waste chemicals
Disposal Method:	H039 - Other Recovery Of Reclamation For Reuse Including Acid Regeneration, Organics Recovery Ect
Tons:	0.07200
Year:	2019
Gepaid:	CAL000320899
TSD EPA ID:	NVT330010000
CA Waste Code:	791 - Liquids with pH <= 2
Disposal Method:	H039 - Other Recovery Of Reclamation For Reuse Including Acid Regeneration, Organics Recovery Ect
Tons:	0.00050
Year:	2019
Gepaid:	CAL000320899
TSD EPA ID:	NVT330010000
CA Waste Code:	331 - Off-specification, aged or surplus organics
Disposal Method:	H132 - Landfill Or Surface Impoundment That Will Be Closed As Landfill(To Include On-Site Treatment And/Or Stabilization)
Tons:	0.01650
Year:	2019
Gepaid:	CAL000320899
TSD EPA ID:	NVT330010000
CA Waste Code:	311 - Pharmaceutical waste
Disposal Method:	H141 - Storage, Bulking, And/Or Transfer Off Site--No Treatment/Reovery (H010-H129) Or (H131-H135)
Tons:	0.00200
Year:	2019
Gepaid:	CAL000320899
TSD EPA ID:	NVT330010000
CA Waste Code:	281 - Adhesives
Disposal Method:	H039 - Other Recovery Of Reclamation For Reuse Including Acid Regeneration, Organics Recovery Ect
Tons:	0.01400
Year:	2019
Gepaid:	CAL000320899
TSD EPA ID:	NVT330010000

RALPHS GROCERY #701 (Continued) **S113466418**

CA Waste Code:	122 - Alkaline solution without metals pH >= 12.5
Disposal Method:	H039 - Other Recovery Of Reclamation For Reuse Including Acid Regeneration, Organics Recovery Ect
Tons:	0.00850
Year:	2018
Gepaid:	CAL000320899
TSD EPA ID:	NVT330010000
CA Waste Code:	331 - Off-specification, aged or surplus organics
Disposal Method:	H132 - Landfill Or Surface Impoundment That Will Be Closed As Landfill(To Include On-Site Treatment And/Or Stabilization)
Tons:	0.03350

Click this hyperlink while viewing on your computer to access
49 additional CA HAZNET: record(s) in the EDR Site Report.

Additional Info:

Year:	2015
Gen EPA ID:	CAL000320899
Shipment Date:	20151111
Creation Date:	Not reported
Receipt Date:	Not reported
Manifest ID:	009105508JJK
Trans EPA ID:	MIK435642742
Trans Name:	EQ INDUSTRIAL SERVICES
Trans 2 EPA ID:	NED986382133
Trans 2 Name:	SMITH SYSTEMS
TSDF EPA ID:	OKD000402396
Trans Name:	EQ OKLAHOMA INC
TSDF Alt EPA ID:	Not reported
TSDF Alt Name:	Not reported
Waste Code Description:	181 - Other inorganic solid waste Organics
RCRA Code:	D009
Meth Code:	H141 - Storage, Bulking, And/Or Transfer Off Site--No Treatment/Reovery (H010-H129) Or (H131-H135)
Quantity Tons:	0.006
Waste Quantity:	12
Quantity Unit:	P
Additional Code 1:	Not reported
Additional Code 2:	Not reported
Additional Code 3:	Not reported
Additional Code 4:	Not reported
Additional Code 5:	Not reported
Shipment Date:	20151111
Creation Date:	Not reported
Receipt Date:	Not reported
Manifest ID:	009105508JJK
Trans EPA ID:	MIK435642742
Trans Name:	EQ INDUSTRIAL SERVICES
Trans 2 EPA ID:	NED986382133
Trans 2 Name:	SMITH SYSTEMS
TSDF EPA ID:	OKD000402396
Trans Name:	EQ OKLAHOMA INC
TSDF Alt EPA ID:	Not reported

RALPHS GROCERY #701 (Continued) **S113466418**

TSDF Alt Name:	Not reported
Waste Code Description:	281 - Adhesives
RCRA Code:	Not reported
Meth Code:	- Not reported
Quantity Tons:	0.005
Waste Quantity:	10
Quantity Unit:	P
Additional Code 1:	Not reported
Additional Code 2:	Not reported
Additional Code 3:	Not reported
Additional Code 4:	Not reported
Additional Code 5:	Not reported
Shipment Date:	20151111
Creation Date:	9/21/2016 18:30:44
Receipt Date:	20151218
Manifest ID:	009105509JJK
Trans EPA ID:	MIK435642742
Trans Name:	EQ INDUSTRIAL SERVICES
Trans 2 EPA ID:	NED986382133
Trans 2 Name:	SMITH SYSTEMS
TSDF EPA ID:	MID980991566
Trans Name:	EQ DETROIT INC
TSDF Alt EPA ID:	Not reported
TSDF Alt Name:	Not reported
Waste Code Description:	311 - Pharmaceutical waste
RCRA Code:	P001
Meth Code:	H141 - Storage, Bulking, And/Or Transfer Off Site--No Treatment/Reovery (H010-H129) Or (H131-H135)
Quantity Tons:	0.0005
Waste Quantity:	1
Quantity Unit:	P
Additional Code 1:	Not reported
Additional Code 2:	Not reported
Additional Code 3:	Not reported
Additional Code 4:	Not reported
Additional Code 5:	Not reported
Shipment Date:	20151111
Creation Date:	9/21/2016 18:30:44
Receipt Date:	20151218
Manifest ID:	009105509JJK
Trans EPA ID:	MIK435642742
Trans Name:	EQ INDUSTRIAL SERVICES
Trans 2 EPA ID:	NED986382133
Trans 2 Name:	SMITH SYSTEMS
TSDF EPA ID:	MID980991566
Trans Name:	EQ DETROIT INC
TSDF Alt EPA ID:	Not reported
TSDF Alt Name:	Not reported
Waste Code Description:	311 - Pharmaceutical waste
RCRA Code:	P001
Meth Code:	H141 - Storage, Bulking, And/Or Transfer Off Site--No Treatment/Reovery (H010-H129) Or (H131-H135)
Quantity Tons:	0.0005
Waste Quantity:	1
Quantity Unit:	P

RALPHS GROCERY #701 (Continued) **S113466418**

Additional Code 1:	Not reported
Additional Code 2:	Not reported
Additional Code 3:	Not reported
Additional Code 4:	Not reported
Additional Code 5:	Not reported
Shipment Date:	20151111
Creation Date:	9/29/2016 18:33:11
Receipt Date:	20151208
Manifest ID:	009105508JJK
Trans EPA ID:	MIK435642742
Trans Name:	EQ INDUSTRIAL SERVICES
Trans 2 EPA ID:	NED986382133
Trans 2 Name:	SMITH SYSTEMS
TSDF EPA ID:	OKD000402396
Trans Name:	EQ OKLAHOMA INC
TSDF Alt EPA ID:	Not reported
TSDF Alt Name:	Not reported
Waste Code Description:	122 - Alkaline solution without metals (pH > 12.5
RCRA Code:	D002
Meth Code:	H110 - Not reported
Quantity Tons:	0.0065
Waste Quantity:	13
Quantity Unit:	P
Additional Code 1:	Not reported
Additional Code 2:	Not reported
Additional Code 3:	Not reported
Additional Code 4:	Not reported
Additional Code 5:	Not reported
Shipment Date:	20151111
Creation Date:	9/29/2016 18:33:11
Receipt Date:	20151208
Manifest ID:	009105508JJK
Trans EPA ID:	MIK435642742
Trans Name:	EQ INDUSTRIAL SERVICES
Trans 2 EPA ID:	NED986382133
Trans 2 Name:	SMITH SYSTEMS
TSDF EPA ID:	OKD000402396
Trans Name:	EQ OKLAHOMA INC
TSDF Alt EPA ID:	Not reported
TSDF Alt Name:	Not reported
Waste Code Description:	331 - Off-specification, aged, or surplus organics
RCRA Code:	D011
Meth Code:	H110 - Not reported
Quantity Tons:	0.0115
Waste Quantity:	23
Quantity Unit:	P
Additional Code 1:	D010
Additional Code 2:	D007
Additional Code 3:	Not reported
Additional Code 4:	Not reported
Additional Code 5:	Not reported
Shipment Date:	20151111
Creation Date:	9/29/2016 18:33:11
Receipt Date:	20151208

RALPHS GROCERY #701 (Continued) **S113466418**

Manifest ID:	009105508JJK
Trans EPA ID:	MIK435642742
Trans Name:	EQ INDUSTRIAL SERVICES
Trans 2 EPA ID:	NED986382133
Trans 2 Name:	SMITH SYSTEMS
TSDF EPA ID:	OKD000402396
Trans Name:	EQ OKLAHOMA INC
TSDF Alt EPA ID:	Not reported
TSDF Alt Name:	Not reported
Waste Code Description:	331 - Off-specification, aged, or surplus organics
RCRA Code:	D035
Meth Code:	H141 - Storage, Bulking, And/Or Transfer Off Site--No Treatment/Reovery (H010-H129) Or (H131-H135)
Quantity Tons:	0.0005
Waste Quantity:	1
Quantity Unit:	P
Additional Code 1:	D002
Additional Code 2:	D001
Additional Code 3:	Not reported
Additional Code 4:	Not reported
Additional Code 5:	Not reported

Shipment Date:	20151111
Creation Date:	Not reported
Receipt Date:	Not reported
Manifest ID:	009105508JJK
Trans EPA ID:	MIK435642742
Trans Name:	EQ INDUSTRIAL SERVICES
Trans 2 EPA ID:	NED986382133
Trans 2 Name:	SMITH SYSTEMS
TSDF EPA ID:	OKD000402396
Trans Name:	EQ OKLAHOMA INC
TSDF Alt EPA ID:	Not reported
TSDF Alt Name:	Not reported
Waste Code Description:	- Not reported
RCRA Code:	Not reported
Meth Code:	- Not reported
Quantity Tons:	0.001
Waste Quantity:	2
Quantity Unit:	P
Additional Code 1:	Not reported
Additional Code 2:	Not reported
Additional Code 3:	Not reported
Additional Code 4:	Not reported
Additional Code 5:	Not reported

Shipment Date:	20151111
Creation Date:	9/29/2016 18:33:11
Receipt Date:	20151208
Manifest ID:	009105508JJK
Trans EPA ID:	MIK435642742
Trans Name:	EQ INDUSTRIAL SERVICES
Trans 2 EPA ID:	NED986382133
Trans 2 Name:	SMITH SYSTEMS
TSDF EPA ID:	OKD000402396
Trans Name:	EQ OKLAHOMA INC
TSDF Alt EPA ID:	Not reported

RALPHS GROCERY #701 (Continued) **S113466418**

TSDF Alt Name:	Not reported
Waste Code Description:	181 - Other inorganic solid waste Organics
RCRA Code:	D009
Meth Code:	H141 - Storage, Bulking, And/Or Transfer Off Site--No Treatment/Reovery (H010-H129) Or (H131-H135)
Quantity Tons:	0.002
Waste Quantity:	4
Quantity Unit:	P
Additional Code 1:	Not reported
Additional Code 2:	Not reported
Additional Code 3:	Not reported
Additional Code 4:	Not reported
Additional Code 5:	Not reported
Shipment Date:	20150528
Creation Date:	11/20/2015 22:15:16
Receipt Date:	20150603
Manifest ID:	009105633JJK
Trans EPA ID:	MIK435642742
Trans Name:	EQ INDUSTRIAL SERVICES
Trans 2 EPA ID:	NED986382133
Trans 2 Name:	SMITH SYSTEMS
TSDF EPA ID:	OKD000402396
Trans Name:	EQ OKLAHOMA INC
TSDF Alt EPA ID:	Not reported
TSDF Alt Name:	Not reported
Waste Code Description:	331 - Off-specification, aged, or surplus organics
RCRA Code:	D011
Meth Code:	H141 - Storage, Bulking, And/Or Transfer Off Site--No Treatment/Reovery (H010-H129) Or (H131-H135)
Quantity Tons:	0.0035
Waste Quantity:	7
Quantity Unit:	P
Additional Code 1:	D010
Additional Code 2:	D008
Additional Code 3:	D007
Additional Code 4:	D005
Additional Code 5:	Not reported

Additional Info:

Year:	2017
Gen EPA ID:	CAL000320899
Shipment Date:	20171219
Creation Date:	10/16/2018 18:31:15
Receipt Date:	20171228
Manifest ID:	017243443JJK
Trans EPA ID:	MIK435642742
Trans Name:	EQ INDUSTRIAL SERVICES
Trans 2 EPA ID:	ALR000007237
Trans 2 Name:	ACTION RESOURCES INC
TSDF EPA ID:	NVT330010000
Trans Name:	US ECOLOGY INC
TSDF Alt EPA ID:	Not reported
TSDF Alt Name:	Not reported
Waste Code Description:	311 - Pharmaceutical waste
RCRA Code:	D011

RALPHS GROCERY #701 (Continued) **S113466418**

Meth Code:	H132 - Landfill Or Surface Impoundment That Will Be Closed As Landfill(To Include On-Site Treatment And/Or Stabilization)
Quantity Tons:	0.036
Waste Quantity:	72
Quantity Unit:	P
Additional Code 1:	D010
Additional Code 2:	D007
Additional Code 3:	Not reported
Additional Code 4:	Not reported
Additional Code 5:	Not reported
Shipment Date:	20171219
Creation Date:	10/16/2018 18:31:15
Receipt Date:	20171228
Manifest ID:	017243443JJK
Trans EPA ID:	MIK435642742
Trans Name:	EQ INDUSTRIAL SERVICES
Trans 2 EPA ID:	ALR000007237
Trans 2 Name:	ACTION RESOURCES INC
TSDF EPA ID:	NVT330010000
Trans Name:	US ECOLOGY INC
TSDF Alt EPA ID:	Not reported
TSDF Alt Name:	Not reported
Waste Code Description:	181 - Other inorganic solid waste Organics
RCRA Code:	D009
Meth Code:	H132 - Landfill Or Surface Impoundment That Will Be Closed As Landfill(To Include On-Site Treatment And/Or Stabilization)
Quantity Tons:	0.002
Waste Quantity:	4
Quantity Unit:	P
Additional Code 1:	Not reported
Additional Code 2:	Not reported
Additional Code 3:	Not reported
Additional Code 4:	Not reported
Additional Code 5:	Not reported
Shipment Date:	20171219
Creation Date:	10/16/2018 18:31:15
Receipt Date:	20171228
Manifest ID:	017243443JJK
Trans EPA ID:	MIK435642742
Trans Name:	EQ INDUSTRIAL SERVICES
Trans 2 EPA ID:	ALR000007237
Trans 2 Name:	ACTION RESOURCES INC
TSDF EPA ID:	NVT330010000
Trans Name:	US ECOLOGY INC
TSDF Alt EPA ID:	Not reported
TSDF Alt Name:	Not reported
Waste Code Description:	122 - Alkaline solution without metals (pH > 12.5
RCRA Code:	D002
Meth Code:	H039 - Other Recovery Of Reclamation For Reuse Including Acid Regeneration, Organics Recovery Ect
Quantity Tons:	0.006
Waste Quantity:	12
Quantity Unit:	P
Additional Code 1:	Not reported
Additional Code 2:	Not reported

RALPHS GROCERY #701 (Continued) **S113466418**

Additional Code 3:	Not reported
Additional Code 4:	Not reported
Additional Code 5:	Not reported
Shipment Date:	20171219
Creation Date:	10/16/2018 18:31:15
Receipt Date:	20171228
Manifest ID:	017243443JJK
Trans EPA ID:	MIK435642742
Trans Name:	EQ INDUSTRIAL SERVICES
Trans 2 EPA ID:	ALR000007237
Trans 2 Name:	ACTION RESOURCES INC
TSDF EPA ID:	NVT330010000
Trans Name:	US ECOLOGY INC
TSDF Alt EPA ID:	Not reported
TSDF Alt Name:	Not reported
Waste Code Description:	281 - Adhesives
RCRA Code:	Not reported
Meth Code:	H039 - Other Recovery Of Reclamation For Reuse Including Acid Regeneration, Organics Recovery Ect
Quantity Tons:	0.007
Waste Quantity:	14
Quantity Unit:	P
Additional Code 1:	Not reported
Additional Code 2:	Not reported
Additional Code 3:	Not reported
Additional Code 4:	Not reported
Additional Code 5:	Not reported
Shipment Date:	20171219
Creation Date:	10/16/2018 18:31:15
Receipt Date:	20171228
Manifest ID:	017243444JJK
Trans EPA ID:	MIK435642742
Trans Name:	EQ INDUSTRIAL SERVICES
Trans 2 EPA ID:	ALR000007237
Trans 2 Name:	ACTION RESOURCES INC
TSDF EPA ID:	NVT330010000
Trans Name:	US ECOLOGY INC
TSDF Alt EPA ID:	Not reported
TSDF Alt Name:	Not reported
Waste Code Description:	311 - Pharmaceutical waste
RCRA Code:	P001
Meth Code:	H132 - Landfill Or Surface Impoundment That Will Be Closed As Landfill(To Include On-Site Treatment And/Or Stabilization)
Quantity Tons:	0.0005
Waste Quantity:	1
Quantity Unit:	P
Additional Code 1:	Not reported
Additional Code 2:	Not reported
Additional Code 3:	Not reported
Additional Code 4:	Not reported
Additional Code 5:	Not reported
Shipment Date:	20171219
Creation Date:	10/16/2018 18:31:15
Receipt Date:	20171228

RALPHS GROCERY #701 (Continued) **S113466418**

Manifest ID:	017243444JJK
Trans EPA ID:	MIK435642742
Trans Name:	EQ INDUSTRIAL SERVICES
Trans 2 EPA ID:	ALR000007237
Trans 2 Name:	ACTION RESOURCES INC
TSDF EPA ID:	NVT330010000
Trans Name:	US ECOLOGY INC
TSDF Alt EPA ID:	Not reported
TSDF Alt Name:	Not reported
Waste Code Description:	311 - Pharmaceutical waste
RCRA Code:	U010
Meth Code:	H141 - Storage, Bulking, And/Or Transfer Off Site--No Treatment/Reovery (H010-H129) Or (H131-H135)
Quantity Tons:	0.0005
Waste Quantity:	1
Quantity Unit:	P
Additional Code 1:	D018
Additional Code 2:	D011
Additional Code 3:	D010
Additional Code 4:	D001
Additional Code 5:	Not reported
Shipment Date:	20170919
Creation Date:	Not reported
Receipt Date:	Not reported
Manifest ID:	017602542JJK
Trans EPA ID:	MIK435642742
Trans Name:	EQ INDUSTRIAL SERVICES
Trans 2 EPA ID:	ALR000007237
Trans 2 Name:	ACTION RESOURCES INC
TSDF EPA ID:	NVT330010000
Trans Name:	US ECOLOGY INC
TSDF Alt EPA ID:	Not reported
TSDF Alt Name:	Not reported
Waste Code Description:	122 - Alkaline solution without metals (pH > 12.5
RCRA Code:	D002
Meth Code:	H039 - Other Recovery Of Reclamation For Reuse Including Acid Regeneration, Organics Recovery Ect
Quantity Tons:	0.0115
Waste Quantity:	23
Quantity Unit:	P
Additional Code 1:	Not reported
Additional Code 2:	Not reported
Additional Code 3:	Not reported
Additional Code 4:	Not reported
Additional Code 5:	Not reported
Shipment Date:	20170919
Creation Date:	Not reported
Receipt Date:	Not reported
Manifest ID:	017602542JJK
Trans EPA ID:	MIK435642742
Trans Name:	EQ INDUSTRIAL SERVICES
Trans 2 EPA ID:	ALR000007237
Trans 2 Name:	ACTION RESOURCES INC
TSDF EPA ID:	NVT330010000
Trans Name:	US ECOLOGY INC

RALPHS GROCERY #701 (Continued) **S113466418**

TSDF Alt EPA ID:	Not reported
TSDF Alt Name:	Not reported
Waste Code Description:	122 - Alkaline solution without metals (pH > 12.5
RCRA Code:	D002
Meth Code:	H039 - Other Recovery Of Reclamation For Reuse Including Acid Regeneration, Organics Recovery Ect
Quantity Tons:	0.003
Waste Quantity:	6
Quantity Unit:	P
Additional Code 1:	Not reported
Additional Code 2:	Not reported
Additional Code 3:	Not reported
Additional Code 4:	Not reported
Additional Code 5:	Not reported
Shipment Date:	20170919
Creation Date:	Not reported
Receipt Date:	Not reported
Manifest ID:	017602542JJK
Trans EPA ID:	MIK435642742
Trans Name:	EQ INDUSTRIAL SERVICES
Trans 2 EPA ID:	ALR000007237
Trans 2 Name:	ACTION RESOURCES INC
TSDF EPA ID:	NVT330010000
Trans Name:	US ECOLOGY INC
TSDF Alt EPA ID:	Not reported
TSDF Alt Name:	Not reported
Waste Code Description:	141 - Off-specification, aged, or surplus inorganics
RCRA Code:	D001
Meth Code:	H132 - Landfill Or Surface Impoundment That Will Be Closed As Landfill(To Include On-Site Treatment And/Or Stabilization)
Quantity Tons:	0.001
Waste Quantity:	2
Quantity Unit:	P
Additional Code 1:	Not reported
Additional Code 2:	Not reported
Additional Code 3:	Not reported
Additional Code 4:	Not reported
Additional Code 5:	Not reported
Shipment Date:	20170919
Creation Date:	Not reported
Receipt Date:	Not reported
Manifest ID:	017602542JJK
Trans EPA ID:	MIK435642742
Trans Name:	EQ INDUSTRIAL SERVICES
Trans 2 EPA ID:	ALR000007237
Trans 2 Name:	ACTION RESOURCES INC
TSDF EPA ID:	NVT330010000
Trans Name:	US ECOLOGY INC
TSDF Alt EPA ID:	Not reported
TSDF Alt Name:	Not reported
Waste Code Description:	181 - Other inorganic solid waste Organics
RCRA Code:	D009
Meth Code:	H132 - Landfill Or Surface Impoundment That Will Be Closed As Landfill(To Include On-Site Treatment And/Or Stabilization)
Quantity Tons:	0.0045

RALPHS GROCERY #701 (Continued) **S113466418**

Waste Quantity:	9
Quantity Unit:	P
Additional Code 1:	Not reported
Additional Code 2:	Not reported
Additional Code 3:	Not reported
Additional Code 4:	Not reported
Additional Code 5:	Not reported

Additional Info:

Year:	2011
Gen EPA ID:	CAL000320899
Shipment Date:	20110829
Creation Date:	Not reported
Receipt Date:	Not reported
Manifest ID:	008984795JJK
Trans EPA ID:	CAD008364432
Trans Name:	RHO CHEM LLC
Trans 2 EPA ID:	CAD983649880
Trans 2 Name:	PSC ENVIRONMENTAL SERVICES OF POMONA LP
TSDF EPA ID:	CAD008364432
Trans Name:	RHO CHEM LLC
TSDF Alt EPA ID:	Not reported
TSDF Alt Name:	Not reported
Waste Code Description:	331 - Off-specification, aged, or surplus organics
RCRA Code:	D016
Meth Code:	H141 - Storage, Bulking, And/Or Transfer Off Site--No Treatment/Reovery (H010-H129) Or (H131-H135)
Quantity Tons:	0.001
Waste Quantity:	2
Quantity Unit:	P
Additional Code 1:	D011
Additional Code 2:	D008
Additional Code 3:	D007
Additional Code 4:	Not reported
Additional Code 5:	Not reported
Shipment Date:	20110829
Creation Date:	Not reported
Receipt Date:	Not reported
Manifest ID:	008984795JJK
Trans EPA ID:	CAD008364432
Trans Name:	RHO CHEM LLC
Trans 2 EPA ID:	CAD983649880
Trans 2 Name:	PSC ENVIRONMENTAL SERVICES OF POMONA LP
TSDF EPA ID:	CAD008364432
Trans Name:	RHO CHEM LLC
TSDF Alt EPA ID:	Not reported
TSDF Alt Name:	Not reported
Waste Code Description:	122 - Alkaline solution without metals (pH > 12.5
RCRA Code:	D002
Meth Code:	H141 - Storage, Bulking, And/Or Transfer Off Site--No Treatment/Reovery (H010-H129) Or (H131-H135)
Quantity Tons:	0.0065
Waste Quantity:	13
Quantity Unit:	P
Additional Code 1:	Not reported

RALPHS GROCERY #701 (Continued) **S113466418**

Additional Code 2:	Not reported
Additional Code 3:	Not reported
Additional Code 4:	Not reported
Additional Code 5:	Not reported
Shipment Date:	20110829
Creation Date:	Not reported
Receipt Date:	Not reported
Manifest ID:	008984795JJK
Trans EPA ID:	CAD008364432
Trans Name:	RHO CHEM LLC
Trans 2 EPA ID:	CAD983649880
Trans 2 Name:	PSC ENVIRONMENTAL SERVICES OF POMONA LP
TSDF EPA ID:	CAD008364432
Trans Name:	RHO CHEM LLC
TSDF Alt EPA ID:	Not reported
TSDF Alt Name:	Not reported
Waste Code Description:	181 - Other inorganic solid waste Organics
RCRA Code:	D009
Meth Code:	H141 - Storage, Bulking, And/Or Transfer Off Site--No Treatment/Reovery (H010-H129) Or (H131-H135)
Quantity Tons:	0.012
Waste Quantity:	24
Quantity Unit:	P
Additional Code 1:	Not reported
Additional Code 2:	Not reported
Additional Code 3:	Not reported
Additional Code 4:	Not reported
Additional Code 5:	Not reported
Shipment Date:	20110829
Creation Date:	7/19/2012 22:00:08
Receipt Date:	20110830
Manifest ID:	008984795JJK
Trans EPA ID:	CAD008364432
Trans Name:	RHO CHEM LLC
Trans 2 EPA ID:	CAD983649880
Trans 2 Name:	PSC ENVIRONMENTAL SERVICES OF POMONA LP
TSDF EPA ID:	CAD008364432
Trans Name:	RHO CHEM LLC
TSDF Alt EPA ID:	Not reported
TSDF Alt Name:	Not reported
Waste Code Description:	141 - Off-specification, aged, or surplus inorganics
RCRA Code:	D002
Meth Code:	H141 - Storage, Bulking, And/Or Transfer Off Site--No Treatment/Reovery (H010-H129) Or (H131-H135)
Quantity Tons:	0.0015
Waste Quantity:	3
Quantity Unit:	P
Additional Code 1:	D001
Additional Code 2:	Not reported
Additional Code 3:	Not reported
Additional Code 4:	Not reported
Additional Code 5:	Not reported
Shipment Date:	20110829
Creation Date:	7/19/2012 22:00:08

RALPHS GROCERY #701 (Continued) **S113466418**

Receipt Date:	20110830
Manifest ID:	008984795JJK
Trans EPA ID:	CAD008364432
Trans Name:	RHO CHEM LLC
Trans 2 EPA ID:	CAD983649880
Trans 2 Name:	PSC ENVIRONMENTAL SERVICES OF POMONA LP
TSDF EPA ID:	CAD008364432
Trans Name:	RHO CHEM LLC
TSDF Alt EPA ID:	Not reported
TSDF Alt Name:	Not reported
Waste Code Description:	214 - Unspecified solvent mixture
RCRA Code:	D035
Meth Code:	H141 - Storage, Bulking, And/Or Transfer Off Site--No Treatment/Reovery (H010-H129) Or (H131-H135)
Quantity Tons:	0.002
Waste Quantity:	4
Quantity Unit:	P
Additional Code 1:	D005
Additional Code 2:	D001
Additional Code 3:	Not reported
Additional Code 4:	Not reported
Additional Code 5:	Not reported

Shipment Date:	20110829
Creation Date:	7/19/2012 22:00:08
Receipt Date:	20110830
Manifest ID:	008984795JJK
Trans EPA ID:	CAD008364432
Trans Name:	RHO CHEM LLC
Trans 2 EPA ID:	CAD983649880
Trans 2 Name:	PSC ENVIRONMENTAL SERVICES OF POMONA LP
TSDF EPA ID:	CAD008364432
Trans Name:	RHO CHEM LLC
TSDF Alt EPA ID:	Not reported
TSDF Alt Name:	Not reported
Waste Code Description:	331 - Off-specification, aged, or surplus organics
RCRA Code:	D035
Meth Code:	H061 - Fuel Blending Prior To Energy Recovery At Another Site
Quantity Tons:	0.0025
Waste Quantity:	5
Quantity Unit:	P
Additional Code 1:	D018
Additional Code 2:	D001
Additional Code 3:	Not reported
Additional Code 4:	Not reported
Additional Code 5:	Not reported

Shipment Date:	20110829
Creation Date:	7/19/2012 22:00:08
Receipt Date:	20110830
Manifest ID:	008984795JJK
Trans EPA ID:	CAD008364432
Trans Name:	RHO CHEM LLC
Trans 2 EPA ID:	CAD983649880
Trans 2 Name:	PSC ENVIRONMENTAL SERVICES OF POMONA LP
TSDF EPA ID:	CAD008364432
Trans Name:	RHO CHEM LLC

RALPHS GROCERY #701 (Continued) **S113466418**

TSDF Alt EPA ID:	Not reported
TSDF Alt Name:	Not reported
Waste Code Description:	352 - Other organic solids
RCRA Code:	D018
Meth Code:	H141 - Storage, Bulking, And/Or Transfer Off Site--No Treatment/Reovery (H010-H129) Or (H131-H135)
Quantity Tons:	0.002
Waste Quantity:	4
Quantity Unit:	P
Additional Code 1:	D001
Additional Code 2:	Not reported
Additional Code 3:	Not reported
Additional Code 4:	Not reported
Additional Code 5:	Not reported
Shipment Date:	20110829
Creation Date:	Not reported
Receipt Date:	Not reported
Manifest ID:	008984795JJK
Trans EPA ID:	CAD008364432
Trans Name:	RHO CHEM LLC
Trans 2 EPA ID:	CAD983649880
Trans 2 Name:	PSC ENVIRONMENTAL SERVICES OF POMONA LP
TSDF EPA ID:	CAD008364432
Trans Name:	RHO CHEM LLC
TSDF Alt EPA ID:	Not reported
TSDF Alt Name:	Not reported
Waste Code Description:	181 - Other inorganic solid waste Organics
RCRA Code:	Not reported
Meth Code:	H141 - Storage, Bulking, And/Or Transfer Off Site--No Treatment/Reovery (H010-H129) Or (H131-H135)
Quantity Tons:	0.0035
Waste Quantity:	7
Quantity Unit:	P
Additional Code 1:	Not reported
Additional Code 2:	Not reported
Additional Code 3:	Not reported
Additional Code 4:	Not reported
Additional Code 5:	Not reported

Additional Info:

Year:	2012
Gen EPA ID:	CAL000320899
Shipment Date:	20121218
Creation Date:	3/7/2013 22:15:08
Receipt Date:	20121231
Manifest ID:	000425546PSC
Trans EPA ID:	CAD008364432
Trans Name:	RHO CHEM LLC
Trans 2 EPA ID:	CAD983649880
Trans 2 Name:	PSC ENVIRONMENTAL SERVICES OF POMONA LP
TSDF EPA ID:	CAD008364432
Trans Name:	RHO CHEM LLC
TSDF Alt EPA ID:	Not reported
TSDF Alt Name:	Not reported
Waste Code Description:	311 - Pharmaceutical waste

RALPHS GROCERY #701 (Continued) **S113466418**

RCRA Code:	P188
Meth Code:	H141 - Storage, Bulking, And/Or Transfer Off Site--No Treatment/Reovery (H010-H129) Or (H131-H135)
Quantity Tons:	0.0005
Waste Quantity:	1
Quantity Unit:	P
Additional Code 1:	P001
Additional Code 2:	Not reported
Additional Code 3:	Not reported
Additional Code 4:	Not reported
Additional Code 5:	Not reported
Shipment Date:	20120907
Creation Date:	Not reported
Receipt Date:	Not reported
Manifest ID:	000366503PSC
Trans EPA ID:	CAD008364432
Trans Name:	RHO CHEM LLC
Trans 2 EPA ID:	CAD983649880
Trans 2 Name:	PSC ENVIRONMENTAL SERVICES OF POMONA LP
TSDF EPA ID:	CAD008364432
Trans Name:	RHO CHEM LLC
TSDF Alt EPA ID:	Not reported
TSDF Alt Name:	Not reported
Waste Code Description:	122 - Alkaline solution without metals (pH > 12.5
RCRA Code:	D002
Meth Code:	H141 - Storage, Bulking, And/Or Transfer Off Site--No Treatment/Reovery (H010-H129) Or (H131-H135)
Quantity Tons:	0.0215
Waste Quantity:	43
Quantity Unit:	P
Additional Code 1:	Not reported
Additional Code 2:	Not reported
Additional Code 3:	Not reported
Additional Code 4:	Not reported
Additional Code 5:	Not reported
Shipment Date:	20120907
Creation Date:	12/13/2012 22:15:09
Receipt Date:	20120918
Manifest ID:	000366503PSC
Trans EPA ID:	CAD008364432
Trans Name:	RHO CHEM LLC
Trans 2 EPA ID:	CAD983649880
Trans 2 Name:	PSC ENVIRONMENTAL SERVICES OF POMONA LP
TSDF EPA ID:	CAD008364432
Trans Name:	RHO CHEM LLC
TSDF Alt EPA ID:	Not reported
TSDF Alt Name:	Not reported
Waste Code Description:	141 - Off-specification, aged, or surplus inorganics
RCRA Code:	D001
Meth Code:	H141 - Storage, Bulking, And/Or Transfer Off Site--No Treatment/Reovery (H010-H129) Or (H131-H135)
Quantity Tons:	0.0025
Waste Quantity:	5
Quantity Unit:	P
Additional Code 1:	Not reported

RALPHS GROCERY #701 (Continued) **S113466418**

Additional Code 2:	Not reported
Additional Code 3:	Not reported
Additional Code 4:	Not reported
Additional Code 5:	Not reported
Shipment Date:	20120907
Creation Date:	12/13/2012 22:15:09
Receipt Date:	20120918
Manifest ID:	000366503PSC
Trans EPA ID:	CAD008364432
Trans Name:	RHO CHEM LLC
Trans 2 EPA ID:	CAD983649880
Trans 2 Name:	PSC ENVIRONMENTAL SERVICES OF POMONA LP
TSDF EPA ID:	CAD008364432
Trans Name:	RHO CHEM LLC
TSDF Alt EPA ID:	Not reported
TSDF Alt Name:	Not reported
Waste Code Description:	181 - Other inorganic solid waste Organics
RCRA Code:	D009
Meth Code:	H141 - Storage, Bulking, And/Or Transfer Off Site--No Treatment/Reovery (H010-H129) Or (H131-H135)
Quantity Tons:	0.016
Waste Quantity:	32
Quantity Unit:	P
Additional Code 1:	Not reported
Additional Code 2:	Not reported
Additional Code 3:	Not reported
Additional Code 4:	Not reported
Additional Code 5:	Not reported
Shipment Date:	20120907
Creation Date:	12/13/2012 22:15:09
Receipt Date:	20120918
Manifest ID:	000366503PSC
Trans EPA ID:	CAD008364432
Trans Name:	RHO CHEM LLC
Trans 2 EPA ID:	CAD983649880
Trans 2 Name:	PSC ENVIRONMENTAL SERVICES OF POMONA LP
TSDF EPA ID:	CAD008364432
Trans Name:	RHO CHEM LLC
TSDF Alt EPA ID:	Not reported
TSDF Alt Name:	Not reported
Waste Code Description:	214 - Unspecified solvent mixture
RCRA Code:	D035
Meth Code:	H141 - Storage, Bulking, And/Or Transfer Off Site--No Treatment/Reovery (H010-H129) Or (H131-H135)
Quantity Tons:	0.017
Waste Quantity:	34
Quantity Unit:	P
Additional Code 1:	D005
Additional Code 2:	D001
Additional Code 3:	Not reported
Additional Code 4:	Not reported
Additional Code 5:	Not reported
Shipment Date:	20120907
Creation Date:	12/13/2012 22:15:09

RALPHS GROCERY #701 (Continued) **S113466418**

Receipt Date:	20120918
Manifest ID:	000366503PSC
Trans EPA ID:	CAD008364432
Trans Name:	RHO CHEM LLC
Trans 2 EPA ID:	CAD983649880
Trans 2 Name:	PSC ENVIRONMENTAL SERVICES OF POMONA LP
TSDF EPA ID:	CAD008364432
Trans Name:	RHO CHEM LLC
TSDF Alt EPA ID:	Not reported
TSDF Alt Name:	Not reported
Waste Code Description:	331 - Off-specification, aged, or surplus organics
RCRA Code:	D035
Meth Code:	H061 - Fuel Blending Prior To Energy Recovery At Another Site
Quantity Tons:	0.0195
Waste Quantity:	39
Quantity Unit:	P
Additional Code 1:	D018
Additional Code 2:	D001
Additional Code 3:	Not reported
Additional Code 4:	Not reported
Additional Code 5:	Not reported

Additional Info:

Year:	2014
Gen EPA ID:	CAL000320899
Shipment Date:	20141204
Creation Date:	2/11/2015 22:15:10
Receipt Date:	20141210
Manifest ID:	000901605PSC
Trans EPA ID:	CAD008364432
Trans Name:	RHO CHEM LLC
Trans 2 EPA ID:	CAD983649880
Trans 2 Name:	PSC ENVIRONMENTAL SERVICES OF POMONA LP
TSDF EPA ID:	CAD008364432
Trans Name:	RHO CHEM LLC
TSDF Alt EPA ID:	Not reported
TSDF Alt Name:	Not reported
Waste Code Description:	181 - Other inorganic solid waste Organics
RCRA Code:	D009
Meth Code:	H141 - Storage, Bulking, And/Or Transfer Off Site--No Treatment/Reovery (H010-H129) Or (H131-H135)
Quantity Tons:	0.011
Waste Quantity:	22
Quantity Unit:	P
Additional Code 1:	Not reported
Additional Code 2:	Not reported
Additional Code 3:	Not reported
Additional Code 4:	Not reported
Additional Code 5:	Not reported
Shipment Date:	20141204
Creation Date:	2/11/2015 22:15:10
Receipt Date:	20141210
Manifest ID:	000901605PSC
Trans EPA ID:	CAD008364432
Trans Name:	RHO CHEM LLC

RALPHS GROCERY #701 (Continued) **S113466418**

Trans 2 EPA ID:	CAD983649880
Trans 2 Name:	PSC ENVIRONMENTAL SERVICES OF POMONA LP
TSDF EPA ID:	CAD008364432
Trans Name:	RHO CHEM LLC
TSDF Alt EPA ID:	Not reported
TSDF Alt Name:	Not reported
Waste Code Description:	122 - Alkaline solution without metals (pH > 12.5
RCRA Code:	D002
Meth Code:	H141 - Storage, Bulking, And/Or Transfer Off Site--No Treatment/Reovery (H010-H129) Or (H131-H135)
Quantity Tons:	0.0125
Waste Quantity:	25
Quantity Unit:	P
Additional Code 1:	Not reported
Additional Code 2:	Not reported
Additional Code 3:	Not reported
Additional Code 4:	Not reported
Additional Code 5:	Not reported
Shipment Date:	20141204
Creation Date:	2/11/2015 22:15:10
Receipt Date:	20141210
Manifest ID:	000901605PSC
Trans EPA ID:	CAD008364432
Trans Name:	RHO CHEM LLC
Trans 2 EPA ID:	CAD983649880
Trans 2 Name:	PSC ENVIRONMENTAL SERVICES OF POMONA LP
TSDF EPA ID:	CAD008364432
Trans Name:	RHO CHEM LLC
TSDF Alt EPA ID:	Not reported
TSDF Alt Name:	Not reported
Waste Code Description:	- Not reported
RCRA Code:	Not reported
Meth Code:	H141 - Storage, Bulking, And/Or Transfer Off Site--No Treatment/Reovery (H010-H129) Or (H131-H135)
Quantity Tons:	Not reported
Waste Quantity:	Not reported
Quantity Unit:	Not reported
Additional Code 1:	Not reported
Additional Code 2:	Not reported
Additional Code 3:	Not reported
Additional Code 4:	Not reported
Additional Code 5:	Not reported
Shipment Date:	20141204
Creation Date:	2/11/2015 22:15:10
Receipt Date:	20141210
Manifest ID:	000901605PSC
Trans EPA ID:	CAD008364432
Trans Name:	RHO CHEM LLC
Trans 2 EPA ID:	CAD983649880
Trans 2 Name:	PSC ENVIRONMENTAL SERVICES OF POMONA LP
TSDF EPA ID:	CAD008364432
Trans Name:	RHO CHEM LLC
TSDF Alt EPA ID:	Not reported
TSDF Alt Name:	Not reported
Waste Code Description:	331 - Off-specification, aged, or surplus organics

RALPHS GROCERY #701 (Continued) **S113466418**

RCRA Code:	D035
Meth Code:	H141 - Storage, Bulking, And/Or Transfer Off Site--No Treatment/Reovery (H010-H129) Or (H131-H135)
Quantity Tons:	0.0135
Waste Quantity:	27
Quantity Unit:	P
Additional Code 1:	D005
Additional Code 2:	D001
Additional Code 3:	Not reported
Additional Code 4:	Not reported
Additional Code 5:	Not reported
Shipment Date:	20141204
Creation Date:	Not reported
Receipt Date:	Not reported
Manifest ID:	000901605PSC
Trans EPA ID:	CAD008364432
Trans Name:	RHO CHEM LLC
Trans 2 EPA ID:	CAD983649880
Trans 2 Name:	PSC ENVIRONMENTAL SERVICES OF POMONA LP
TSDF EPA ID:	CAD008364432
Trans Name:	RHO CHEM LLC
TSDF Alt EPA ID:	Not reported
TSDF Alt Name:	Not reported
Waste Code Description:	331 - Off-specification, aged, or surplus organics
RCRA Code:	Not reported
Meth Code:	H141 - Storage, Bulking, And/Or Transfer Off Site--No Treatment/Reovery (H010-H129) Or (H131-H135)
Quantity Tons:	0.0125
Waste Quantity:	25
Quantity Unit:	P
Additional Code 1:	Not reported
Additional Code 2:	Not reported
Additional Code 3:	Not reported
Additional Code 4:	Not reported
Additional Code 5:	Not reported
Shipment Date:	20141204
Creation Date:	Not reported
Receipt Date:	Not reported
Manifest ID:	000901605PSC
Trans EPA ID:	CAD008364432
Trans Name:	RHO CHEM LLC
Trans 2 EPA ID:	CAD983649880
Trans 2 Name:	PSC ENVIRONMENTAL SERVICES OF POMONA LP
TSDF EPA ID:	CAD008364432
Trans Name:	RHO CHEM LLC
TSDF Alt EPA ID:	Not reported
TSDF Alt Name:	Not reported
Waste Code Description:	- Not reported
RCRA Code:	D009
Meth Code:	H141 - Storage, Bulking, And/Or Transfer Off Site--No Treatment/Reovery (H010-H129) Or (H131-H135)
Quantity Tons:	0.0005
Waste Quantity:	1
Quantity Unit:	P
Additional Code 1:	Not reported

RALPHS GROCERY #701 (Continued) **S113466418**

Additional Code 2:	Not reported
Additional Code 3:	Not reported
Additional Code 4:	Not reported
Additional Code 5:	Not reported
Shipment Date:	20141204
Creation Date:	Not reported
Receipt Date:	Not reported
Manifest ID:	000901605PSC
Trans EPA ID:	CAD008364432
Trans Name:	RHO CHEM LLC
Trans 2 EPA ID:	CAD983649880
Trans 2 Name:	PSC ENVIRONMENTAL SERVICES OF POMONA LP
TSDF EPA ID:	CAD008364432
Trans Name:	RHO CHEM LLC
TSDF Alt EPA ID:	Not reported
TSDF Alt Name:	Not reported
Waste Code Description:	311 - Pharmaceutical waste
RCRA Code:	P001
Meth Code:	H141 - Storage, Bulking, And/Or Transfer Off Site--No Treatment/Reovery (H010-H129) Or (H131-H135)
Quantity Tons:	0.0005
Waste Quantity:	1
Quantity Unit:	P
Additional Code 1:	Not reported
Additional Code 2:	Not reported
Additional Code 3:	Not reported
Additional Code 4:	Not reported
Additional Code 5:	Not reported
Shipment Date:	20140605
Creation Date:	Not reported
Receipt Date:	Not reported
Manifest ID:	000776354PSC
Trans EPA ID:	CAD008364432
Trans Name:	RHO CHEM LLC
Trans 2 EPA ID:	CAD983649880
Trans 2 Name:	PSC ENVIRONMENTAL SERVICES OF POMONA LP
TSDF EPA ID:	CAD008364432
Trans Name:	RHO CHEM LLC
TSDF Alt EPA ID:	Not reported
TSDF Alt Name:	Not reported
Waste Code Description:	311 - Pharmaceutical waste
RCRA Code:	P001
Meth Code:	H141 - Storage, Bulking, And/Or Transfer Off Site--No Treatment/Reovery (H010-H129) Or (H131-H135)
Quantity Tons:	0.0005
Waste Quantity:	1
Quantity Unit:	P
Additional Code 1:	Not reported
Additional Code 2:	Not reported
Additional Code 3:	Not reported
Additional Code 4:	Not reported
Additional Code 5:	Not reported
Shipment Date:	20140605
Creation Date:	Not reported

RALPHS GROCERY #701 (Continued) **S113466418**

Receipt Date:	Not reported
Manifest ID:	000776354PSC
Trans EPA ID:	CAD008364432
Trans Name:	RHO CHEM LLC
Trans 2 EPA ID:	CAD983649880
Trans 2 Name:	PSC ENVIRONMENTAL SERVICES OF POMONA LP
TSDF EPA ID:	CAD008364432
Trans Name:	RHO CHEM LLC
TSDF Alt EPA ID:	Not reported
TSDF Alt Name:	Not reported
Waste Code Description:	- Not reported
RCRA Code:	Not reported
Meth Code:	H141 - Storage, Bulking, And/Or Transfer Off Site--No Treatment/Reovery (H010-H129) Or (H131-H135)
Quantity Tons:	0.0075
Waste Quantity:	15
Quantity Unit:	P
Additional Code 1:	Not reported
Additional Code 2:	Not reported
Additional Code 3:	Not reported
Additional Code 4:	Not reported
Additional Code 5:	Not reported
Shipment Date:	20140605
Creation Date:	Not reported
Receipt Date:	Not reported
Manifest ID:	000776354PSC
Trans EPA ID:	CAD008364432
Trans Name:	RHO CHEM LLC
Trans 2 EPA ID:	CAD983649880
Trans 2 Name:	PSC ENVIRONMENTAL SERVICES OF POMONA LP
TSDF EPA ID:	CAD008364432
Trans Name:	RHO CHEM LLC
TSDF Alt EPA ID:	Not reported
TSDF Alt Name:	Not reported
Waste Code Description:	181 - Other inorganic solid waste Organics
RCRA Code:	D009
Meth Code:	H141 - Storage, Bulking, And/Or Transfer Off Site--No Treatment/Reovery (H010-H129) Or (H131-H135)
Quantity Tons:	0.0065
Waste Quantity:	13
Quantity Unit:	P
Additional Code 1:	Not reported
Additional Code 2:	Not reported
Additional Code 3:	Not reported
Additional Code 4:	Not reported
Additional Code 5:	Not reported

Additional Info:

Year:	2016
Gen EPA ID:	CAL000320899
Shipment Date:	20151111
Creation Date:	9/29/2016 18:33:11
Receipt Date:	20151208
Manifest ID:	009105508JJK
Trans EPA ID:	MIK435642742

RALPHS GROCERY #701 (Continued) **S113466418**

Trans Name:	EQ INDUSTRIAL SERVICES
Trans 2 EPA ID:	NED986382133
Trans 2 Name:	SMITH SYSTEMS
TSDF EPA ID:	OKD000402396
Trans Name:	EQ OKLAHOMA INC
TSDF Alt EPA ID:	Not reported
TSDF Alt Name:	Not reported
Waste Code Description:	181 - Other inorganic solid waste Organics
RCRA Code:	D009
Meth Code:	H141 - Storage, Bulking, And/Or Transfer Off Site--No Treatment/Reovery (H010-H129) Or (H131-H135)
Quantity Tons:	0.002
Waste Quantity:	4
Quantity Unit:	P
Additional Code 1:	Not reported
Additional Code 2:	Not reported
Additional Code 3:	Not reported
Additional Code 4:	Not reported
Additional Code 5:	Not reported
Shipment Date:	20151111
Creation Date:	Not reported
Receipt Date:	Not reported
Manifest ID:	009105508JJK
Trans EPA ID:	MIK435642742
Trans Name:	EQ INDUSTRIAL SERVICES
Trans 2 EPA ID:	NED986382133
Trans 2 Name:	SMITH SYSTEMS
TSDF EPA ID:	OKD000402396
Trans Name:	EQ OKLAHOMA INC
TSDF Alt EPA ID:	Not reported
TSDF Alt Name:	Not reported
Waste Code Description:	- Not reported
RCRA Code:	Not reported
Meth Code:	- Not reported
Quantity Tons:	0.001
Waste Quantity:	2
Quantity Unit:	P
Additional Code 1:	Not reported
Additional Code 2:	Not reported
Additional Code 3:	Not reported
Additional Code 4:	Not reported
Additional Code 5:	Not reported
Shipment Date:	20151111
Creation Date:	9/29/2016 18:33:11
Receipt Date:	20151208
Manifest ID:	009105508JJK
Trans EPA ID:	MIK435642742
Trans Name:	EQ INDUSTRIAL SERVICES
Trans 2 EPA ID:	NED986382133
Trans 2 Name:	SMITH SYSTEMS
TSDF EPA ID:	OKD000402396
Trans Name:	EQ OKLAHOMA INC
TSDF Alt EPA ID:	Not reported
TSDF Alt Name:	Not reported
Waste Code Description:	331 - Off-specification, aged, or surplus organics

RALPHS GROCERY #701 (Continued) **S113466418**

RCRA Code:	D011
Meth Code:	H110 - Not reported
Quantity Tons:	0.0115
Waste Quantity:	23
Quantity Unit:	P
Additional Code 1:	D010
Additional Code 2:	D007
Additional Code 3:	Not reported
Additional Code 4:	Not reported
Additional Code 5:	Not reported
Shipment Date:	20151111
Creation Date:	9/29/2016 18:33:11
Receipt Date:	20151208
Manifest ID:	009105508JJK
Trans EPA ID:	MIK435642742
Trans Name:	EQ INDUSTRIAL SERVICES
Trans 2 EPA ID:	NED986382133
Trans 2 Name:	SMITH SYSTEMS
TSDF EPA ID:	OKD000402396
Trans Name:	EQ OKLAHOMA INC
TSDF Alt EPA ID:	Not reported
TSDF Alt Name:	Not reported
Waste Code Description:	122 - Alkaline solution without metals (pH > 12.5
RCRA Code:	D002
Meth Code:	H110 - Not reported
Quantity Tons:	0.0065
Waste Quantity:	13
Quantity Unit:	P
Additional Code 1:	Not reported
Additional Code 2:	Not reported
Additional Code 3:	Not reported
Additional Code 4:	Not reported
Additional Code 5:	Not reported
Shipment Date:	20151111
Creation Date:	9/21/2016 18:30:44
Receipt Date:	20151218
Manifest ID:	009105509JJK
Trans EPA ID:	MIK435642742
Trans Name:	EQ INDUSTRIAL SERVICES
Trans 2 EPA ID:	NED986382133
Trans 2 Name:	SMITH SYSTEMS
TSDF EPA ID:	MID980991566
Trans Name:	EQ DETROIT INC
TSDF Alt EPA ID:	Not reported
TSDF Alt Name:	Not reported
Waste Code Description:	311 - Pharmaceutical waste
RCRA Code:	P001
Meth Code:	H141 - Storage, Bulking, And/Or Transfer Off Site--No Treatment/Reovery (H010-H129) Or (H131-H135)
Quantity Tons:	0.0005
Waste Quantity:	1
Quantity Unit:	P
Additional Code 1:	Not reported
Additional Code 2:	Not reported
Additional Code 3:	Not reported

RALPHS GROCERY #701 (Continued) **S113466418**

Additional Code 4:	Not reported
Additional Code 5:	Not reported
Shipment Date:	20151111
Creation Date:	9/21/2016 18:30:44
Receipt Date:	20151218
Manifest ID:	009105509JJK
Trans EPA ID:	MIK435642742
Trans Name:	EQ INDUSTRIAL SERVICES
Trans 2 EPA ID:	NED986382133
Trans 2 Name:	SMITH SYSTEMS
TSDF EPA ID:	MID980991566
Trans Name:	EQ DETROIT INC
TSDF Alt EPA ID:	Not reported
TSDF Alt Name:	Not reported
Waste Code Description:	311 - Pharmaceutical waste
RCRA Code:	P001
Meth Code:	H141 - Storage, Bulking, And/Or Transfer Off Site--No Treatment/Reovery (H010-H129) Or (H131-H135)
Quantity Tons:	0.0005
Waste Quantity:	1
Quantity Unit:	P
Additional Code 1:	Not reported
Additional Code 2:	Not reported
Additional Code 3:	Not reported
Additional Code 4:	Not reported
Additional Code 5:	Not reported
Shipment Date:	20151111
Creation Date:	9/29/2016 18:33:11
Receipt Date:	20151208
Manifest ID:	009105508JJK
Trans EPA ID:	MIK435642742
Trans Name:	EQ INDUSTRIAL SERVICES
Trans 2 EPA ID:	NED986382133
Trans 2 Name:	SMITH SYSTEMS
TSDF EPA ID:	OKD000402396
Trans Name:	EQ OKLAHOMA INC
TSDF Alt EPA ID:	Not reported
TSDF Alt Name:	Not reported
Waste Code Description:	331 - Off-specification, aged, or surplus organics
RCRA Code:	D035
Meth Code:	H141 - Storage, Bulking, And/Or Transfer Off Site--No Treatment/Reovery (H010-H129) Or (H131-H135)
Quantity Tons:	0.0005
Waste Quantity:	1
Quantity Unit:	P
Additional Code 1:	D002
Additional Code 2:	D001
Additional Code 3:	Not reported
Additional Code 4:	Not reported
Additional Code 5:	Not reported
Shipment Date:	20151111
Creation Date:	Not reported
Receipt Date:	Not reported
Manifest ID:	009105508JJK

RALPHS GROCERY #701 (Continued) **S113466418**

Trans EPA ID:	MIK435642742
Trans Name:	EQ INDUSTRIAL SERVICES
Trans 2 EPA ID:	NED986382133
Trans 2 Name:	SMITH SYSTEMS
TSDF EPA ID:	OKD000402396
Trans Name:	EQ OKLAHOMA INC
TSDF Alt EPA ID:	Not reported
TSDF Alt Name:	Not reported
Waste Code Description:	281 - Adhesives
RCRA Code:	Not reported
Meth Code:	- Not reported
Quantity Tons:	0.005
Waste Quantity:	10
Quantity Unit:	P
Additional Code 1:	Not reported
Additional Code 2:	Not reported
Additional Code 3:	Not reported
Additional Code 4:	Not reported
Additional Code 5:	Not reported
Shipment Date:	20151111
Creation Date:	Not reported
Receipt Date:	Not reported
Manifest ID:	009105508JJK
Trans EPA ID:	MIK435642742
Trans Name:	EQ INDUSTRIAL SERVICES
Trans 2 EPA ID:	NED986382133
Trans 2 Name:	SMITH SYSTEMS
TSDF EPA ID:	OKD000402396
Trans Name:	EQ OKLAHOMA INC
TSDF Alt EPA ID:	Not reported
TSDF Alt Name:	Not reported
Waste Code Description:	181 - Other inorganic solid waste Organics
RCRA Code:	D009
Meth Code:	H141 - Storage, Bulking, And/Or Transfer Off Site--No Treatment/Reovery (H010-H129) Or (H131-H135)
Quantity Tons:	0.006
Waste Quantity:	12
Quantity Unit:	P
Additional Code 1:	Not reported
Additional Code 2:	Not reported
Additional Code 3:	Not reported
Additional Code 4:	Not reported
Additional Code 5:	Not reported
Shipment Date:	20150528
Creation Date:	11/20/2015 22:15:16
Receipt Date:	20150603
Manifest ID:	009105633JJK
Trans EPA ID:	MIK435642742
Trans Name:	EQ INDUSTRIAL SERVICES
Trans 2 EPA ID:	NED986382133
Trans 2 Name:	SMITH SYSTEMS
TSDF EPA ID:	OKD000402396
Trans Name:	EQ OKLAHOMA INC
TSDF Alt EPA ID:	Not reported
TSDF Alt Name:	Not reported

RALPHS GROCERY #701 (Continued) **S113466418**

Waste Code Description:	122 - Alkaline solution without metals (pH > 12.5
RCRA Code:	D002
Meth Code:	H110 - Not reported
Quantity Tons:	0.002
Waste Quantity:	4
Quantity Unit:	P
Additional Code 1:	Not reported
Additional Code 2:	Not reported
Additional Code 3:	Not reported
Additional Code 4:	Not reported
Additional Code 5:	Not reported

Additional Info:

Year:	2010
Gen EPA ID:	CAL000320899
Shipment Date:	20100819
Creation Date:	11/3/2010 18:30:08
Receipt Date:	20100823
Manifest ID:	000018163MWI
Trans EPA ID:	CAD008364432
Trans Name:	RHO CHEM LLC
Trans 2 EPA ID:	CAD980584510
Trans 2 Name:	PHILIP WEST INDUSTRIAL SERVICES
TSDF EPA ID:	CAD008364432
Trans Name:	RHO CHEM LLC
TSDF Alt EPA ID:	Not reported
TSDF Alt Name:	Not reported
Waste Code Description:	214 - Unspecified solvent mixture
RCRA Code:	D035
Meth Code:	H141 - Storage, Bulking, And/Or Transfer Off Site--No Treatment/Reovery (H010-H129) Or (H131-H135)
Quantity Tons:	0.009
Waste Quantity:	18
Quantity Unit:	P
Additional Code 1:	D005
Additional Code 2:	D001
Additional Code 3:	Not reported
Additional Code 4:	Not reported
Additional Code 5:	Not reported
Shipment Date:	20100819
Creation Date:	11/3/2010 18:30:08
Receipt Date:	20100823
Manifest ID:	000018163MWI
Trans EPA ID:	CAD008364432
Trans Name:	RHO CHEM LLC
Trans 2 EPA ID:	CAD980584510
Trans 2 Name:	PHILIP WEST INDUSTRIAL SERVICES
TSDF EPA ID:	CAD008364432
Trans Name:	RHO CHEM LLC
TSDF Alt EPA ID:	Not reported
TSDF Alt Name:	Not reported
Waste Code Description:	331 - Off-specification, aged, or surplus organics
RCRA Code:	D035
Meth Code:	H061 - Fuel Blending Prior To Energy Recovery At Another Site
Quantity Tons:	0.007

RALPHS GROCERY #701 (Continued) **S113466418**

Waste Quantity:	14
Quantity Unit:	P
Additional Code 1:	D018
Additional Code 2:	D001
Additional Code 3:	Not reported
Additional Code 4:	Not reported
Additional Code 5:	Not reported
Shipment Date:	20100819
Creation Date:	11/3/2010 18:30:08
Receipt Date:	20100823
Manifest ID:	000018163MWI
Trans EPA ID:	CAD008364432
Trans Name:	RHO CHEM LLC
Trans 2 EPA ID:	CAD980584510
Trans 2 Name:	PHILIP WEST INDUSTRIAL SERVICES
TSDF EPA ID:	CAD008364432
Trans Name:	RHO CHEM LLC
TSDF Alt EPA ID:	Not reported
TSDF Alt Name:	Not reported
Waste Code Description:	141 - Off-specification, aged, or surplus inorganics
RCRA Code:	D002
Meth Code:	H141 - Storage, Bulking, And/Or Transfer Off Site--No Treatment/Reovery (H010-H129) Or (H131-H135)
Quantity Tons:	0.004
Waste Quantity:	8
Quantity Unit:	P
Additional Code 1:	D001
Additional Code 2:	Not reported
Additional Code 3:	Not reported
Additional Code 4:	Not reported
Additional Code 5:	Not reported
Shipment Date:	20100819
Creation Date:	Not reported
Receipt Date:	Not reported
Manifest ID:	000018163MWI
Trans EPA ID:	CAD008364432
Trans Name:	RHO CHEM LLC
Trans 2 EPA ID:	CAD980584510
Trans 2 Name:	PHILIP WEST INDUSTRIAL SERVICES
TSDF EPA ID:	CAD008364432
Trans Name:	RHO CHEM LLC
TSDF Alt EPA ID:	Not reported
TSDF Alt Name:	Not reported
Waste Code Description:	- Not reported
RCRA Code:	Not reported
Meth Code:	H141 - Storage, Bulking, And/Or Transfer Off Site--No Treatment/Reovery (H010-H129) Or (H131-H135)
Quantity Tons:	Not reported
Waste Quantity:	Not reported
Quantity Unit:	Not reported
Additional Code 1:	Not reported
Additional Code 2:	Not reported
Additional Code 3:	Not reported
Additional Code 4:	Not reported
Additional Code 5:	Not reported

RALPHS GROCERY #701 (Continued) **S113466418**

Shipment Date:	20100819
Creation Date:	Not reported
Receipt Date:	Not reported
Manifest ID:	000018163MWI
Trans EPA ID:	CAD008364432
Trans Name:	RHO CHEM LLC
Trans 2 EPA ID:	CAD980584510
Trans 2 Name:	PHILIP WEST INDUSTRIAL SERVICES
TSDF EPA ID:	CAD008364432
Trans Name:	RHO CHEM LLC
TSDF Alt EPA ID:	Not reported
TSDF Alt Name:	Not reported
Waste Code Description:	792 - Not reported
RCRA Code:	D007
Meth Code:	H141 - Storage, Bulking, And/Or Transfer Off Site--No Treatment/Reovery (H010-H129) Or (H131-H135)
Quantity Tons:	0.0045
Waste Quantity:	9
Quantity Unit:	P
Additional Code 1:	D002
Additional Code 2:	Not reported
Additional Code 3:	Not reported
Additional Code 4:	Not reported
Additional Code 5:	Not reported

Shipment Date:	20100819
Creation Date:	Not reported
Receipt Date:	Not reported
Manifest ID:	000018163MWI
Trans EPA ID:	CAD008364432
Trans Name:	RHO CHEM LLC
Trans 2 EPA ID:	CAD980584510
Trans 2 Name:	PHILIP WEST INDUSTRIAL SERVICES
TSDF EPA ID:	CAD008364432
Trans Name:	RHO CHEM LLC
TSDF Alt EPA ID:	Not reported
TSDF Alt Name:	Not reported
Waste Code Description:	122 - Alkaline solution without metals (pH > 12.5
RCRA Code:	D002
Meth Code:	H141 - Storage, Bulking, And/Or Transfer Off Site--No Treatment/Reovery (H010-H129) Or (H131-H135)
Quantity Tons:	0.0105
Waste Quantity:	21
Quantity Unit:	P
Additional Code 1:	Not reported
Additional Code 2:	Not reported
Additional Code 3:	Not reported
Additional Code 4:	Not reported
Additional Code 5:	Not reported

Shipment Date:	20100819
Creation Date:	Not reported
Receipt Date:	Not reported
Manifest ID:	000018163MWI
Trans EPA ID:	CAD008364432
Trans Name:	RHO CHEM LLC
Trans 2 EPA ID:	CAD980584510

RALPHS GROCERY #701 (Continued) **S113466418**

Trans 2 Name:	PHILIP WEST INDUSTRIAL SERVICES
TSDF EPA ID:	CAD008364432
Trans Name:	RHO CHEM LLC
TSDF Alt EPA ID:	Not reported
TSDF Alt Name:	Not reported
Waste Code Description:	- Not reported
RCRA Code:	Not reported
Meth Code:	H141 - Storage, Bulking, And/Or Transfer Off Site--No Treatment/Reovery (H010-H129) Or (H131-H135)
Quantity Tons:	Not reported
Waste Quantity:	Not reported
Quantity Unit:	Not reported
Additional Code 1:	Not reported
Additional Code 2:	Not reported
Additional Code 3:	Not reported
Additional Code 4:	Not reported
Additional Code 5:	Not reported

Additional Info:

Year:	2013
Gen EPA ID:	CAL000320899
Shipment Date:	20131205
Creation Date:	Not reported
Receipt Date:	Not reported
Manifest ID:	000652960PSC
Trans EPA ID:	CAD008364432
Trans Name:	RHO CHEM LLC
Trans 2 EPA ID:	CAD983649880
Trans 2 Name:	PSC ENVIRONMENTAL SERVICES OF POMONA LP
TSDF EPA ID:	CAD008364432
Trans Name:	RHO CHEM LLC
TSDF Alt EPA ID:	Not reported
TSDF Alt Name:	Not reported
Waste Code Description:	181 - Other inorganic solid waste Organics
RCRA Code:	D009
Meth Code:	H141 - Storage, Bulking, And/Or Transfer Off Site--No Treatment/Reovery (H010-H129) Or (H131-H135)
Quantity Tons:	0.0035
Waste Quantity:	7
Quantity Unit:	P
Additional Code 1:	Not reported
Additional Code 2:	Not reported
Additional Code 3:	Not reported
Additional Code 4:	Not reported
Additional Code 5:	Not reported
Shipment Date:	20131205
Creation Date:	Not reported
Receipt Date:	Not reported
Manifest ID:	000652960PSC
Trans EPA ID:	CAD008364432
Trans Name:	RHO CHEM LLC
Trans 2 EPA ID:	CAD983649880
Trans 2 Name:	PSC ENVIRONMENTAL SERVICES OF POMONA LP
TSDF EPA ID:	CAD008364432
Trans Name:	RHO CHEM LLC

RALPHS GROCERY #701 (Continued) **S113466418**

TSDF Alt EPA ID:	Not reported
TSDF Alt Name:	Not reported
Waste Code Description:	311 - Pharmaceutical waste
RCRA Code:	U002
Meth Code:	H141 - Storage, Bulking, And/Or Transfer Off Site--No Treatment/Reovery (H010-H129) Or (H131-H135)
Quantity Tons:	0.0005
Waste Quantity:	1
Quantity Unit:	P
Additional Code 1:	D007
Additional Code 2:	D006
Additional Code 3:	D005
Additional Code 4:	D001
Additional Code 5:	Not reported
Shipment Date:	20131205
Creation Date:	Not reported
Receipt Date:	Not reported
Manifest ID:	000652960PSC
Trans EPA ID:	CAD008364432
Trans Name:	RHO CHEM LLC
Trans 2 EPA ID:	CAD983649880
Trans 2 Name:	PSC ENVIRONMENTAL SERVICES OF POMONA LP
TSDF EPA ID:	CAD008364432
Trans Name:	RHO CHEM LLC
TSDF Alt EPA ID:	Not reported
TSDF Alt Name:	Not reported
Waste Code Description:	311 - Pharmaceutical waste
RCRA Code:	P001
Meth Code:	H141 - Storage, Bulking, And/Or Transfer Off Site--No Treatment/Reovery (H010-H129) Or (H131-H135)
Quantity Tons:	0.0005
Waste Quantity:	1
Quantity Unit:	P
Additional Code 1:	Not reported
Additional Code 2:	Not reported
Additional Code 3:	Not reported
Additional Code 4:	Not reported
Additional Code 5:	Not reported
Shipment Date:	20131205
Creation Date:	2/7/2014 22:15:07
Receipt Date:	20131216
Manifest ID:	000652960PSC
Trans EPA ID:	CAD008364432
Trans Name:	RHO CHEM LLC
Trans 2 EPA ID:	CAD983649880
Trans 2 Name:	PSC ENVIRONMENTAL SERVICES OF POMONA LP
TSDF EPA ID:	CAD008364432
Trans Name:	RHO CHEM LLC
TSDF Alt EPA ID:	Not reported
TSDF Alt Name:	Not reported
Waste Code Description:	122 - Alkaline solution without metals (pH > 12.5
RCRA Code:	D002
Meth Code:	H141 - Storage, Bulking, And/Or Transfer Off Site--No Treatment/Reovery (H010-H129) Or (H131-H135)
Quantity Tons:	0.0245

RALPHS GROCERY #701 (Continued) **S113466418**

Waste Quantity:	49
Quantity Unit:	P
Additional Code 1:	Not reported
Additional Code 2:	Not reported
Additional Code 3:	Not reported
Additional Code 4:	Not reported
Additional Code 5:	Not reported
Shipment Date:	20131205
Creation Date:	2/7/2014 22:15:07
Receipt Date:	20131216
Manifest ID:	000652960PSC
Trans EPA ID:	CAD008364432
Trans Name:	RHO CHEM LLC
Trans 2 EPA ID:	CAD983649880
Trans 2 Name:	PSC ENVIRONMENTAL SERVICES OF POMONA LP
TSDF EPA ID:	CAD008364432
Trans Name:	RHO CHEM LLC
TSDF Alt EPA ID:	Not reported
TSDF Alt Name:	Not reported
Waste Code Description:	331 - Off-specification, aged, or surplus organics
RCRA Code:	D016
Meth Code:	H141 - Storage, Bulking, And/Or Transfer Off Site--No Treatment/Reovery (H010-H129) Or (H131-H135)
Quantity Tons:	0.0935
Waste Quantity:	187
Quantity Unit:	P
Additional Code 1:	D011
Additional Code 2:	D008
Additional Code 3:	D007
Additional Code 4:	Not reported
Additional Code 5:	Not reported
Shipment Date:	20131205
Creation Date:	2/7/2014 22:15:07
Receipt Date:	20131216
Manifest ID:	000652960PSC
Trans EPA ID:	CAD008364432
Trans Name:	RHO CHEM LLC
Trans 2 EPA ID:	CAD983649880
Trans 2 Name:	PSC ENVIRONMENTAL SERVICES OF POMONA LP
TSDF EPA ID:	CAD008364432
Trans Name:	RHO CHEM LLC
TSDF Alt EPA ID:	Not reported
TSDF Alt Name:	Not reported
Waste Code Description:	331 - Off-specification, aged, or surplus organics
RCRA Code:	D035
Meth Code:	H061 - Fuel Blending Prior To Energy Recovery At Another Site
Quantity Tons:	0.006
Waste Quantity:	12
Quantity Unit:	P
Additional Code 1:	D018
Additional Code 2:	D001
Additional Code 3:	Not reported
Additional Code 4:	Not reported
Additional Code 5:	Not reported

RALPHS GROCERY #701 (Continued) **S113466418**

Shipment Date:	20131205
Creation Date:	2/7/2014 22:15:07
Receipt Date:	20131216
Manifest ID:	000652960PSC
Trans EPA ID:	CAD008364432
Trans Name:	RHO CHEM LLC
Trans 2 EPA ID:	CAD983649880
Trans 2 Name:	PSC ENVIRONMENTAL SERVICES OF POMONA LP
TSDF EPA ID:	CAD008364432
Trans Name:	RHO CHEM LLC
TSDF Alt EPA ID:	Not reported
TSDF Alt Name:	Not reported
Waste Code Description:	214 - Unspecified solvent mixture
RCRA Code:	D035
Meth Code:	H141 - Storage, Bulking, And/Or Transfer Off Site--No Treatment/Reovery (H010-H129) Or (H131-H135)
Quantity Tons:	0.0345
Waste Quantity:	69
Quantity Unit:	P
Additional Code 1:	D005
Additional Code 2:	D001
Additional Code 3:	Not reported
Additional Code 4:	Not reported
Additional Code 5:	Not reported

Shipment Date:	20130606
Creation Date:	9/17/2013 22:15:12
Receipt Date:	20130621
Manifest ID:	000535753PSC
Trans EPA ID:	CAD008364432
Trans Name:	RHO CHEM LLC
Trans 2 EPA ID:	CAD983649880
Trans 2 Name:	PSC ENVIRONMENTAL SERVICES OF POMONA LP
TSDF EPA ID:	CAD008364432
Trans Name:	RHO CHEM LLC
TSDF Alt EPA ID:	Not reported
TSDF Alt Name:	Not reported
Waste Code Description:	141 - Off-specification, aged, or surplus inorganics
RCRA Code:	D001
Meth Code:	H141 - Storage, Bulking, And/Or Transfer Off Site--No Treatment/Reovery (H010-H129) Or (H131-H135)
Quantity Tons:	0.002
Waste Quantity:	4
Quantity Unit:	P
Additional Code 1:	Not reported
Additional Code 2:	Not reported
Additional Code 3:	Not reported
Additional Code 4:	Not reported
Additional Code 5:	Not reported

Shipment Date:	20130606
Creation Date:	9/17/2013 22:15:12
Receipt Date:	20130621
Manifest ID:	000535753PSC
Trans EPA ID:	CAD008364432
Trans Name:	RHO CHEM LLC
Trans 2 EPA ID:	CAD983649880

RALPHS GROCERY #701 (Continued) **S113466418**

Trans 2 Name:	PSC ENVIRONMENTAL SERVICES OF POMONA LP
TSDF EPA ID:	CAD008364432
Trans Name:	RHO CHEM LLC
TSDF Alt EPA ID:	Not reported
TSDF Alt Name:	Not reported
Waste Code Description:	331 - Off-specification, aged, or surplus organics
RCRA Code:	D035
Meth Code:	H061 - Fuel Blending Prior To Energy Recovery At Another Site
Quantity Tons:	0.0035
Waste Quantity:	7
Quantity Unit:	P
Additional Code 1:	D018
Additional Code 2:	D001
Additional Code 3:	Not reported
Additional Code 4:	Not reported
Additional Code 5:	Not reported
Shipment Date:	20130606
Creation Date:	9/17/2013 22:15:12
Receipt Date:	20130621
Manifest ID:	000535753PSC
Trans EPA ID:	CAD008364432
Trans Name:	RHO CHEM LLC
Trans 2 EPA ID:	CAD983649880
Trans 2 Name:	PSC ENVIRONMENTAL SERVICES OF POMONA LP
TSDF EPA ID:	CAD008364432
Trans Name:	RHO CHEM LLC
TSDF Alt EPA ID:	Not reported
TSDF Alt Name:	Not reported
Waste Code Description:	214 - Unspecified solvent mixture
RCRA Code:	D035
Meth Code:	H141 - Storage, Bulking, And/Or Transfer Off Site--No Treatment/Reovery (H010-H129) Or (H131-H135)
Quantity Tons:	0.018
Waste Quantity:	36
Quantity Unit:	P
Additional Code 1:	D005
Additional Code 2:	D001
Additional Code 3:	Not reported
Additional Code 4:	Not reported
Additional Code 5:	Not reported

LOS ANGELES HM:

Name:	RALPHS GROCERY #701
Address:	12842 VENTURA BLVD
City,State,Zip:	STUDIO CITY, CA 91604
Facility ID:	FA0034307
Last Run Date:	06/01/2019
Status:	ACTIVE

CERS:

Name:	RALPHS GROCERY #701
Address:	12842 VENTURA BLVD.
City,State,Zip:	STUDIO CITY, CA 91604
Site ID:	146336
CERS ID:	10160107

RALPHS GROCERY #701 (Continued) **S113466418**

CERS Description: Chemical Storage Facilities

Violations:

Site ID: 146336
Site Name: Ralphs Grocery #701
Violation Date: 06-15-2020
Citation: HSC 6.95 25508(a)(3) - California Health and Safety Code, Chapter 6.95, Section(s) 25508(a)(3)
Violation Description: Failure to establish and electronically submit an adequate emergency response plan and procedures for a release or threatened release of a hazardous material.
Violation Notes: The emergency response phone number(s) listed in Sections C3 through C6 of the Emergency Response/Contingency Plan are incorrect and/or missing. Please review the form and correct the following: PLEASE UPDATE PHONE NUMBER FOR REGIONAL WATER QUALITY CONTROL BOARD. The phone number for the Local CUPA should be (213) 978-3680 and the phone number for the Region Water Quality Control Board is (213) 576-6600. You can download the most current CONSOLIDATED EMERGENCY RESPONSE / CONTINGENCY PLAN form at https://www.lafd.org/fire-prevention/cupa/hazardous-materials
Violation Division: Los Angeles City Fire Department
Violation Program: HMRRP
Violation Source: CERS

Site ID: 146336
Site Name: Ralphs Grocery #701
Violation Date: 09-08-2018
Citation: HSC 6.5 25123.3(h) - California Health and Safety Code, Chapter 6.5, Section(s) 25123.3(h)
Violation Description: Failure to determine the status of any hazardous waste if a signed copy of the manifest isnG t received within 35 days of the date the waste was accepted by the initial transporter and/or to submit an Exception Report to DTSC if a signed copy of the manifest isnG t received within 60 days of the date the waste was accepted by the initial transporter.
Violation Notes: Returned to compliance on 09/10/2018. OBSERVATION: The generator failed to determine the status of uniform hazardous waste manifested shipments within 35 days from the date the wastes were shipped. Final signed copies of manifest #018585459JJK dated 5/30/18, #017602638JJK dated 3/12/18, #017243443JJK dated 12/19/17, #017602542JJK dated 9/19/17 and #016030997JJK dated 3/29/17 were not available. CORRECTIVE ACTION: Submit documentation to this division demonstrating that the generator has determined the status of the hazardous waste manifest noted above.
Violation Division: Los Angeles County Fire Department
Violation Program: HW
Violation Source: CERS

Site ID: 146336
Site Name: Ralphs Grocery #701
Violation Date: 07-17-2020
Citation: HSC 6.95 25508(a)(3) - California Health and Safety Code, Chapter 6.95, Section(s) 25508(a)(3)
Violation Description: Failure to establish and electronically submit an adequate emergency response plan and procedures for a release or threatened release of a hazardous material.
Violation Notes: Returned to compliance on 08/19/2020. The emergency response phone number(s) listed in Sections C3 through C6 of the Emergency

RALPHS GROCERY #701 (Continued) **S113466418**

Response/Contingency Plan are incorrect and/or missing. Please review the form and correct the following: PLEASE UPDATE PHONE NUMBER FOR REGIONAL WATER QUALITY CONTROL BOARD. The phone number for the Local CUPA should be (213) 978-3680 and the phone number for the Region Water Quality Control Board is (213) 576-6600. You can download the most current CONSOLIDATED EMERGENCY RESPONSE / CONTINGENCY PLAN form at https://www.lafd.org/fire-prevention/cupa/hazardous-materials

Violation Division: Los Angeles City Fire Department
Violation Program: HMRRP
Violation Source: CERS

Site ID: 146336
Site Name: Ralphs Grocery #701
Violation Date: 06-15-2020
Citation: HSC 6.95 25508(a)(3) - California Health and Safety Code, Chapter 6.95, Section(s) 25508(a)(3)
Violation Description: Failure to complete and electronically submit hazardous material inventory information for all reportable hazardous materials on site at or above reportable quantities.
Violation Notes: Review, update and resubmit the Hazardous Materials Inventory into CERS to include all hazardous material stored in a capacity equal to or greater than 55 gallons of liquid, 200 cubic feet of compressed gas or 500 pounds in weight of a solid. Please correct the following; PLEASE UPDATE INVENTORY TO REFLECT 1200 CUBIC FEET OF HELIUM.
Violation Division: Los Angeles City Fire Department
Violation Program: HMRRP
Violation Source: CERS

Evaluation:
Eval General Type: Compliance Evaluation Inspection
Eval Date: 03-11-2014
Violations Found: No
Eval Type: Routine done by local agency
Eval Notes: Not reported
Eval Division: Los Angeles City Fire Department
Eval Program: HMRRP
Eval Source: CERS

Eval General Type: Compliance Evaluation Inspection
Eval Date: 04-13-2017
Violations Found: No
Eval Type: Routine done by local agency
Eval Notes: Inspection Report Consent to enter, inspect and take photographs was given by: Documents uploaded to CERS were reviewed and field verified. The following is a list items that need to be corrected: 1. (G Document submittal by facility is accurate and no further action is necessaryG or add compliance issues) 2. 3. NOTE: The LAMC, Sections (L.A.M.C. SECTIONS 57.105.1.4; 57.120.3; 57.121.2 and 57.121.2.1.) requires business that store, uses or handle hazardous materials in the City of Los Angeles to obtain a Consolidated Permit from the Los Angeles Fire Department CUPA. To receive a Consolidated Permit you must satisfy the following requirement: **** Annual submission of a hazardous materials business plan to CERS by March 1 of every year. Please remember that any change in inventory of greater than 100 percent will require new submission within 30 days of that change. For new CERS users, please follow the procedures below: 1. Log in to http://cers.calepa.ca.gov [Truncated]

RALPHS GROCERY #701 (Continued) **S113466418**

Eval Division:	Los Angeles City Fire Department
Eval Program:	HMRRP
Eval Source:	CERS
Eval General Type:	Compliance Evaluation Inspection
Eval Date:	06-15-2020
Violations Found:	Yes
Eval Type:	Routine done by local agency
Eval Notes:	Consent to enter, inspect and take photographs was given by: Melissa Cordeiro- Store Manager . The Business Activities, Owner/Operator Identification, Hazardous Materials Inventory, Site Map, Emergency Response/Contingency Plan and Employee Training Plan sections were reviewed in CERS and field verified. Review and correct any violations indicated previously in this report, on or before the COMPLY BY date associated with each violation. NOTE: The LAMC, Sections (L.A.M.C. SECTION 57.105.1.4; 57.120.3; 57.121.2 and 57.121.2.1.) requires businesses that store, use or handle hazardous materials in the City of Los Angeles to obtain a Consolidated Permit from the Los Angeles Fire Department CUPA **** Annual submission of a Hazardous Materials Business Plan into California Environmental Reporting System (CERS) is required between January 1 and March 1 of every year. Per L.A.M.C. 57.121.3.5, failure to submit the required hazardous material business plan (HMBP) information [Truncated]
Eval Division:	Los Angeles City Fire Department
Eval Program:	HMRRP
Eval Source:	CERS
Eval General Type:	Other/Unknown
Eval Date:	07-17-2020
Violations Found:	Yes
Eval Type:	Other, not routine, done by local agency
Eval Notes:	Second Notice of Violation Inspection Report Documents uploaded to CERS were reviewed. Indicated previously in this report are violations, originally issued on 6/15/20 that have not been resolved by the original COMPLY BY date. These violations have been re-issued and the violation class upgraded. Review and correct all violations indicated in this report, on or before the new COMPLY BY date associated with each violation. Failure to resolve these violations will result in this facility being subject to formal enforcement. NOTE: The LAMC, Sections (L.A.M.C. SECTIONS 57.105.1.4; 57.120.3; 57.121.2 and 57.121.2.1.) requires businesses that store, use or handle hazardous materials in the City of Los Angeles to obtain a Consolidated Permit from the Los Angeles Fire Department CUPA **** Annual submission of a Hazardous Materials Business Plan into California Environmental Reporting System (CERS) is required between January 1 and March 1 of every year. Per L.A.M.C. failure to [Truncated]
Eval Division:	Los Angeles City Fire Department
Eval Program:	HMRRP
Eval Source:	CERS
Eval General Type:	Other/Unknown
Eval Date:	08-19-2020
Violations Found:	No
Eval Type:	Other, not routine, done by local agency
Eval Notes:	CERS CORRECTIONS HAVE BEEN VERIFIED. THIS FACILITY IS IN COMPLIANCE.
Eval Division:	Los Angeles City Fire Department

RALPHS GROCERY #701 (Continued) **S113466418**

Eval Program:	HMRRP
Eval Source:	CERS
Eval General Type:	Compliance Evaluation Inspection
Eval Date:	09-08-2018
Violations Found:	Yes
Eval Type:	Routine done by local agency
Eval Notes:	Josh Sage, Assistant Store Manager
Eval Division:	Los Angeles County Fire Department
Eval Program:	HW
Eval Source:	CERS
Eval General Type:	Other/Unknown
Eval Date:	09-10-2018
Violations Found:	No
Eval Type:	Other, not routine, done by local agency
Eval Notes:	- Assistant Store Manager emailed copies of all missing signed copies of manifests on 9/10/18.
Eval Division:	Los Angeles County Fire Department
Eval Program:	HW
Eval Source:	CERS
Eval General Type:	Compliance Evaluation Inspection
Eval Date:	11-06-2015
Violations Found:	No
Eval Type:	Routine done by local agency
Eval Notes:	Danyelle Beavers granted consent to inspect. danyelle.beavers@stores.ralphs.com
Eval Division:	Los Angeles County Fire Department
Eval Program:	HW
Eval Source:	CERS

Affiliation:

Affiliation Type Desc:	Facility Mailing Address
Entity Name:	Mailing Address
Entity Title:	Not reported
Affiliation Address:	P.O. Box 54143
Affiliation City:	Los Angeles
Affiliation State:	CA
Affiliation Country:	Not reported
Affiliation Zip:	90054-0143
Affiliation Phone:	Not reported
Affiliation Type Desc:	Identification Signer
Entity Name:	Matthew Eaton
Entity Title:	Manager Environmental Affairs
Affiliation Address:	Not reported
Affiliation City:	Not reported
Affiliation State:	Not reported
Affiliation Country:	Not reported
Affiliation Zip:	Not reported
Affiliation Phone:	Not reported
Affiliation Type Desc:	Legal Owner
Entity Name:	Ralphs Grocery Company
Entity Title:	Not reported
Affiliation Address:	P.O. Box 54143

RALPHS GROCERY #701 (Continued) **S113466418**

Affiliation City:	Los Angeles
Affiliation State:	CA
Affiliation Country:	United States
Affiliation Zip:	90054-0143
Affiliation Phone:	(310) 884-9000

Affiliation Type Desc:	Operator
Entity Name:	Ralphs Grocery Company
Entity Title:	Not reported
Affiliation Address:	Not reported
Affiliation City:	Not reported
Affiliation State:	Not reported
Affiliation Country:	Not reported
Affiliation Zip:	Not reported
Affiliation Phone:	(310) 884-9000

Affiliation Type Desc:	Document Preparer
Entity Name:	Ralphs Grocery Company
Entity Title:	Not reported
Affiliation Address:	Not reported
Affiliation City:	Not reported
Affiliation State:	Not reported
Affiliation Country:	Not reported
Affiliation Zip:	Not reported
Affiliation Phone:	Not reported

Affiliation Type Desc:	Environmental Contact
Entity Name:	Matthew Eaton
Entity Title:	Not reported
Affiliation Address:	P.O. Box 54143
Affiliation City:	Los Angeles
Affiliation State:	CA
Affiliation Country:	Not reported
Affiliation Zip:	90054-0143
Affiliation Phone:	Not reported

Affiliation Type Desc:	Parent Corporation
Entity Name:	Ralphs Grocery Company
Entity Title:	Not reported
Affiliation Address:	Not reported
Affiliation City:	Not reported
Affiliation State:	Not reported
Affiliation Country:	Not reported
Affiliation Zip:	Not reported
Affiliation Phone:	Not reported

Affiliation Type Desc:	CUPA District
Entity Name:	Los Angeles City Fire Department
Entity Title:	Not reported
Affiliation Address:	200 North Main Street, Room 1780
Affiliation City:	Los Angeles
Affiliation State:	CA
Affiliation Country:	Not reported
Affiliation Zip:	90012
Affiliation Phone:	(213) 978-3680

Affiliation Type Desc:	Property Owner

RALPHS GROCERY #701 (Continued) **S113466418**

Entity Name:	Hughes Family Investments Partnership
Entity Title:	Not reported
Affiliation Address:	9428 Eton Avenue, Unit H
Affiliation City:	Chatsworth
Affiliation State:	CA
Affiliation Country:	United States
Affiliation Zip:	91311
Affiliation Phone:	(818) 432-4777

HWTS:

Name:	RALPHS GROCERY #701
Address:	12842 VENTURA BLVD
Address 2:	Not reported
City,State,Zip:	STUDIO CITY, CA 916042369
EPA ID:	CAL000320899
Inactive Date:	Not reported
Create Date:	06/18/2007
Last Act Date:	07/31/2020
Mailing Name:	Not reported
Mailing Address:	P.O. BOX 54143
Mailing Address 2:	Not reported
Mailing City,State,Zip:	LOS ANGELES, CA 900540000
Owner Name:	RALPHS GROCERY CO
Owner Address:	PO BOX 54143
Owner Address 2:	Not reported
Owner City,State,Zip:	LOS ANGELES, CA 900540000
Contact Name:	MATTHEW EATON
Contact Address:	1100 W. ARTESIA BLVD.
Contact Address 2:	Not reported
City,State,Zip:	COMPTON, CA 90220

NAICS:

EPA ID:	CAL000320899
Create Date:	2009-12-03 12:41:18.000
NAICS Code:	45291
NAICS Description:	Warehouse Clubs and Superstores
Issued EPA ID Date:	2007-06-18 15:16:48.30700
Inactive Date:	Not reported
Facility Name:	RALPHS GROCERY #701
Facility Address:	12842 VENTURA BLVD
Facility Address 2:	Not reported
Facility City:	STUDIO CITY
Facility County:	Not reported
Facility State:	CA
Facility Zip:	916042369

F56 SSW < 1/8 0.062 mi. 327 ft. | **RALPHS GROCERY #701**
12842 VENTURA BLVD
STUDIO CITY, CA 91604

Site 2 of 2 in cluster F

RCRA NonGen / NLR | **1024817252**
CAL000320899

Relative: Higher

Actual: 641 ft.

RCRA NonGen / NLR:

Date Form Received by Agency:		2007-06-18 00:00:00.0
Handler Name:	RALPHS GROCERY #701	
Handler Address:		12842 VENTURA BLVD
Handler City,State,Zip:		STUDIO CITY, CA 91604-2369
EPA ID:		CAL000320899
Contact Name:		SHERRIE WALTERS
Contact Address:		1100 W. ARTESIA BLVD.
Contact City,State,Zip:		COMPTON, CA 90220
Contact Telephone:		310-884-4016
Contact Fax:		310-884-4625
Contact Email:		SHERRIE.WALTERS@RALPHS.COM
Contact Title:		Not reported
EPA Region:		09
Land Type:		Not reported
Federal Waste Generator Description:		Not a generator, verified
Non-Notifier:		Not reported
Biennial Report Cycle:		Not reported
Accessibility:		Not reported
Active Site Indicator:		Handler Activities
State District Owner:		Not reported
State District:		Not reported
Mailing Address:		P.O. BOX 54143
Mailing City,State,Zip:		LOS ANGELES, CA 90054-0000
Owner Name:		RALPHS GROCERY CO
Owner Type:		Other
Operator Name:		SHERRIE WALTERS
Operator Type:		Other
Short-Term Generator Activity:		No
Importer Activity:		No
Mixed Waste Generator:		No
Transporter Activity:		No
Transfer Facility Activity:		No
Recycler Activity with Storage:		No
Small Quantity On-Site Burner Exemption:		No
Smelting Melting and Refining Furnace Exemption:		No
Underground Injection Control:		No
Off-Site Waste Receipt:		No
Universal Waste Indicator:		Yes
Universal Waste Destination Facility:		Yes
Federal Universal Waste:		No
Active Site Fed-Reg Treatment Storage and Disposal Facility:		Not reported
Active Site Converter Treatment storage and Disposal Facility:		Not reported
Active Site State-Reg Treatment Storage and Disposal Facility:		Not reported
Active Site State-Reg Handler:		---
Federal Facility Indicator:		Not reported
Hazardous Secondary Material Indicator:		N
Sub-Part K Indicator:		Not reported
Commercial TSD Indicator:		No
Treatment Storage and Disposal Type:		Not reported
2018 GPRA Permit Baseline:		Not on the Baseline
2018 GPRA Renewals Baseline:		Not on the Baseline
Permit Renewals Workload Universe:		Not reported

RALPHS GROCERY #701 (Continued) **1024817252**

Permit Workload Universe:	Not reported
Permit Progress Universe:	Not reported
Post-Closure Workload Universe:	Not reported
Closure Workload Universe:	Not reported
202 GPRA Corrective Action Baseline:	No
Corrective Action Workload Universe:	No
Subject to Corrective Action Universe:	No
Non-TSDFs Where RCRA CA has Been Imposed Universe:	No
TSDFs Potentially Subject to CA Under 3004 (u)/(v) Universe:	No
TSDFs Only Subject to CA under Discretionary Auth Universe:	No
Corrective Action Priority Ranking:	No NCAPS ranking
Environmental Control Indicator:	No
Institutional Control Indicator:	No
Human Exposure Controls Indicator:	N/A
Groundwater Controls Indicator:	N/A
Operating TSDF Universe:	Not reported
Full Enforcement Universe:	Not reported
Significant Non-Complier Universe:	No
Unaddressed Significant Non-Complier Universe:	No
Addressed Significant Non-Complier Universe:	No
Significant Non-Complier With a Compliance Schedule Universe:	No
Financial Assurance Required:	Not reported
Handler Date of Last Change:	2018-09-05 20:29:20.0
Recognized Trader-Importer:	No
Recognized Trader-Exporter:	No
Importer of Spent Lead Acid Batteries:	No
Exporter of Spent Lead Acid Batteries:	No
Recycler Activity Without Storage:	No
Manifest Broker:	No
Sub-Part P Indicator:	No

Handler - Owner Operator:

Owner/Operator Indicator:	Owner
Owner/Operator Name:	RALPHS GROCERY CO
Legal Status:	Other
Date Became Current:	Not reported
Date Ended Current:	Not reported
Owner/Operator Address:	PO BOX 54143
Owner/Operator City,State,Zip:	LOS ANGELES, CA 90054-0000
Owner/Operator Telephone:	310-884-4016
Owner/Operator Telephone Ext:	Not reported
Owner/Operator Fax:	Not reported
Owner/Operator Email:	Not reported

Owner/Operator Indicator:	Operator
Owner/Operator Name:	SHERRIE WALTERS
Legal Status:	Other
Date Became Current:	Not reported
Date Ended Current:	Not reported
Owner/Operator Address:	1100 W. ARTESIA BLVD.
Owner/Operator City,State,Zip:	COMPTON, CA 90220
Owner/Operator Telephone:	310-884-4016
Owner/Operator Telephone Ext:	Not reported
Owner/Operator Fax:	Not reported
Owner/Operator Email:	Not reported

RALPHS GROCERY #701 (Continued) **1024817252**

Historic Generators:

Receive Date:	2007-06-18 00:00:00.0
Handler Name:	RALPHS GROCERY #701
Federal Waste Generator Description:	Not a generator, verified
State District Owner:	Not reported
Large Quantity Handler of Universal Waste:	No
Recognized Trader Importer:	No
Recognized Trader Exporter:	No
Spent Lead Acid Battery Importer:	No
Spent Lead Acid Battery Exporter:	No
Current Record:	Yes
Non Storage Recycler Activity:	Not reported
Electronic Manifest Broker:	Not reported

List of NAICS Codes and Descriptions:

NAICS Code:	45291
NAICS Description:	WAREHOUSE CLUBS AND SUPERCENTERS

Facility Has Received Notices of Violations:

Violations:	No Violations Found

Evaluation Action Summary:

Evaluations:	No Evaluations Found

D57 **UNION OIL SERVICE STATION 174** **HIST UST** **U001568527**
WSW **12863 VENTURA BLVD** **N/A**
< 1/8 **NORTH HOLLYWOOD, CA 91604**
0.063 mi.
333 ft. **Site 2 of 11 in cluster D**

Relative:
Higher

Actual:
636 ft.

HIST UST:

Name:	UNION OIL SERVICE STATION 174
Address:	12863 VENTURA BLVD
City,State,Zip:	NORTH HOLLYWOOD, CA 91604
File Number:	000282AE
URL:	http://geotracker.waterboards.ca.gov/ustpdfs/pdf/000282AE.pdf
Region:	STATE
Facility ID:	00000055798
Facility Type:	Gas Station
Other Type:	Not reported
Contact Name:	DAVID L. JOHNSON
Telephone:	8187691344
Owner Name:	UNION OIL COMPANY OF CALIFORNI
Owner Address:	3701 WILSHIRE BOULEVARD - SUIT
Owner City,St,Zip:	LOS ANGELES, CA 90010
Total Tanks:	0001
Tank Num:	001
Container Num:	1
Year Installed:	Not reported
Tank Capacity:	00000000
Tank Used for:	WASTE
Type of Fuel:	WASTE OIL
Container Construction Thickness:	Not reported
Leak Detection:	None

UNION OIL SERVICE STATION 174 (Continued) **U001568527**

Click here for Geo Tracker PDF:

D58 **STUDIO CITY 76 #251747** **CERS HAZ WASTE** **S123534144**
WSW **12863 W VENTURA BLVD** **CERS TANKS** **N/A**
< 1/8 **STUDIO CITY, CA 91604** **HAZMAT**
0.063 mi. **CERS**
333 ft. **Site 3 of 11 in cluster D**

Relative:
Higher

Actual:
636 ft.

CERS HAZ WASTE:

Name:	STUDIO CITY 76 #251747
Address:	12863 W VENTURA BLVD
City,State,Zip:	STUDIO CITY, CA 91604
Site ID:	71888
CERS ID:	10249027
CERS Description:	Hazardous Waste Generator

CERS TANKS:

Name:	STUDIO CITY 76 #251747
Address:	12863 W VENTURA BLVD
City,State,Zip:	STUDIO CITY, CA 91604
Site ID:	71888
CERS ID:	10249027
CERS Description:	Underground Storage Tank

LOS ANGELES HM:

Name:	STUDIO CITY 76 #251747
Address:	12863 W VENTURA BLVD
City,State,Zip:	STUDIO CITY, CA 91604
Facility ID:	FA0023704
Last Run Date:	06/01/2019
Status:	ACTIVE

CERS:

Name:	STUDIO CITY 76 #251747
Address:	12863 W VENTURA BLVD
City,State,Zip:	STUDIO CITY, CA 91604
Site ID:	71888
CERS ID:	10249027
CERS Description:	Chemical Storage Facilities

Violations:

Site ID:	71888
Site Name:	STUDIO CITY 76 #251747
Violation Date:	12-27-2016
Citation:	HSC 6.75 25299.30-25299.34 - California Health and Safety Code, Chapter 6.75, Section(s) 25299.30-25299.34
Violation Description:	Failure to submit and maintain complete and current Certification of Financial Responsibility or other mechanism of financial assurance.
Violation Notes:	Returned to compliance on 01/17/2018. Please update your finaincail information on CERS as it is out of date
Violation Division:	Los Angeles City Fire Department
Violation Program:	UST
Violation Source:	CERS

Site ID:	71888
Site Name:	STUDIO CITY 76 #251747
Violation Date:	12-26-2017

STUDIO CITY 76 #251747 (Continued) **S123534144**

Citation:	23 CCR 16 2715(f)(2) - California Code of Regulations, Title 23, Chapter 16, Section(s) 2715(f)(2)
Violation Description:	Failure to have at least one facility employee present during operating hours that has been trained in the proper operation and maintenance of the UST system by a designated operator (DO).
Violation Notes:	Returned to compliance on 02/22/2018.
Violation Division:	Los Angeles City Fire Department
Violation Program:	UST
Violation Source:	CERS
Site ID:	71888
Site Name:	STUDIO CITY 76 #251747
Violation Date:	01-31-2017
Citation:	HSC 6.7 25284 - California Health and Safety Code, Chapter 6.7, Section(s) 25284
Violation Description:	Failure to obtain a valid permit to operate from the CUPA.
Violation Notes:	Returned to compliance on 01/24/2019. OBSERVATION: Owner/Operator did not obtain and/or maintain a valid Operating Permit from the CUPA. CORRECTIVE ACTION: Obtain and maintain a valid Operating Permit from the CUPA.
Violation Division:	Los Angeles City Fire Department
Violation Program:	UST
Violation Source:	CERS
Site ID:	71888
Site Name:	STUDIO CITY 76 #251747
Violation Date:	05-10-2016
Citation:	HSC 6.7 25291 - California Health and Safety Code, Chapter 6.7, Section(s) 25291
Violation Description:	Failure to maintain under-dispenser containment, sumps, and/or other secondary containment in good condition and/or free of debris/liquid.
Violation Notes:	Returned to compliance on 12/27/2016. both the fill and piping sump on the 87 tank are collapsing in due to the soil. This is also happening on the 91 piping sump. There is open cracks in the sump fiberglass. The movement in the sumps is also causing movement of the penetrations. The sumps will need to be replaced ASAP. This is a significant violation and permits will need to be taken within 30 days of this notice.
Violation Division:	Los Angeles City Fire Department
Violation Program:	UST
Violation Source:	CERS
Site ID:	71888
Site Name:	STUDIO CITY 76 #251747
Violation Date:	12-26-2017
Citation:	HSC 6.7 25284 - California Health and Safety Code, Chapter 6.7, Section(s) 25284
Violation Description:	Failure to obtain a valid permit to operate from the UPA including but not limited to unpaid permit fees.
Violation Notes:	Returned to compliance on 01/24/2019.
Violation Division:	Los Angeles City Fire Department
Violation Program:	UST
Violation Source:	CERS
Site ID:	71888
Site Name:	STUDIO CITY 76 #251747
Violation Date:	01-31-2017

STUDIO CITY 76 #251747 (Continued) **S123534144**

Citation:	23 CCR 16 2641(a) - California Code of Regulations, Title 23, Chapter 16, Section(s) 2641(a)
Violation Description:	Failure of leak detection equipment to be located such that equipment is capable of detecting a leak at the earliest possible opportunity.
Violation Notes:	Returned to compliance on 12/26/2017. OBSERVATION: Owner/Operator did not locate the 87 East Syphon sensor in the proper location/position. CORRECTIVE ACTION: Locate sensor to the proper position/location under product/ vapor line. Submit photo verification upon completion.
Violation Division:	Los Angeles City Fire Department
Violation Program:	UST
Violation Source:	CERS
Site ID:	71888
Site Name:	STUDIO CITY 76 #251747
Violation Date:	12-26-2018
Citation:	HSC 6.7 25284 - California Health and Safety Code, Chapter 6.7, Section(s) 25284
Violation Description:	Failure to obtain a valid permit to operate from the UPA including but not limited to unpaid permit fees.
Violation Notes:	Returned to compliance on 12/10/2019. OBSERVATION: Owner/Operator did not obtain and/or maintain a valid Operating Permit from the CUPA, and/or failed to pay permit fees. CORRECTIVE ACTION: Obtain and maintain a valid Operating Permit from the CUPA and/or pay all past due permit fees.
Violation Division:	Los Angeles City Fire Department
Violation Program:	UST
Violation Source:	CERS
Site ID:	71888
Site Name:	STUDIO CITY 76 #251747
Violation Date:	12-26-2017
Citation:	23 CCR 16 2712(i) - California Code of Regulations, Title 23, Chapter 16, Section(s) 2712(i)
Violation Description:	Failure to retain a copy of the permit to operate at the facility.
Violation Notes:	Returned to compliance on 01/24/2019.
Violation Division:	Los Angeles City Fire Department
Violation Program:	UST
Violation Source:	CERS
Site ID:	71888
Site Name:	STUDIO CITY 76 #251747
Violation Date:	12-26-2017
Citation:	HSC 6.75 25299.30-25299.34 - California Health and Safety Code, Chapter 6.75, Section(s) 25299.30-25299.34
Violation Description:	Failure to submit and maintain complete and current Certification of Financial Responsibility or other mechanism of financial assurance.
Violation Notes:	Returned to compliance on 01/17/2018.
Violation Division:	Los Angeles City Fire Department
Violation Program:	UST
Violation Source:	CERS
Site ID:	71888
Site Name:	STUDIO CITY 76 #251747
Violation Date:	12-27-2016
Citation:	HSC 6.7 25290.1(c), 25290.2(c), 25291(a)(2), 25292(e) - California Health and Safety Code, Chapter 6.7, Section(s) 25290.1(c), 25290.2(c), 25291(a)(2), 25292(e)

STUDIO CITY 76 #251747 (Continued) **S123534144**

Violation Description: Failure to maintain secondary containment (e.g. failure of secondary containment testing).
Violation Notes: Returned to compliance on 12/26/2017. The waste oil tank sump failed the 989 test conducted 12-27-16
Violation Division: Los Angeles City Fire Department
Violation Program: UST
Violation Source: CERS

Site ID: 71888
Site Name: STUDIO CITY 76 #251747
Violation Date: 12-26-2017
Citation: HSC 6.7 25284(a)(3)(A)&(B) - California Health and Safety Code, Chapter 6.7, Section(s) 25284(a)(3)(A)&(B)
Violation Description: Failure to implement or maintain a written agreement between the UST owner and operator.
Violation Notes: Returned to compliance on 01/17/2018.
Violation Division: Los Angeles City Fire Department
Violation Program: UST
Violation Source: CERS

Site ID: 71888
Site Name: STUDIO CITY 76 #251747
Violation Date: 02-13-2020
Citation: 23 CCR 16 2638(d) - California Code of Regulations, Title 23, Chapter 16, Section(s) 2638(d)
Violation Description: Failure to submit the G Monitoring System Certification FormG to the UPA within 30 days of completion of the test.
Violation Notes: Returned to compliance on 02/20/2020. OBSERVATION: Reviewed received Annual Monitoring System Certification testing results conducted on 12/26/18 by Zarmik Aldoyan with Robertson Testing. No failures noted on report. However, Waste Oil annular and fill sump sensors not on form & no plot plan received with test results. Therefore 12/26/18 MC results are incomplete. Reviewed received Annual Monitoring System Certification testing results conducted on 12/10/19 by Zarmik Aldoyan with Robertson Testing. No failures noted on report. However, no plot plan received with test results. Therefore 12/10/19 MC results are incomplete. CORRECTIVE ACTION: Submit completed 12/26/18 & 12/10/19 with aforementioned changes.
Violation Division: Los Angeles City Fire Department
Violation Program: UST
Violation Source: CERS

Site ID: 71888
Site Name: STUDIO CITY 76 #251747
Violation Date: 09-15-2016
Citation: HSC 6.7 25290.1(c)(3), 25290.2(c)(3) - California Health and Safety Code, Chapter 6.7, Section(s) 25290.1(c)(3), 25290.2(c)(3)
Violation Description: Failure to keep water out of the secondary containment of UST systems installed on or after July 1, 2003 and before July 1, 2004, or on or after July 1, 2004.
Violation Notes: Returned to compliance on 12/27/2016. Both the fill and piping sump on the 87 tank are collapsing in due to the soil. this is also happening on the 91 piping sump. There is open cracks in the sump fiberglass. The movement in the sumps is also causing movement of the penetrations. The sumps will need replaced. This violations was first reported back in 5-10-16 and you were told to obtain the needed permits for the repairs. Inspector Hamilton has now increase the

STUDIO CITY 76 #251747 (Continued) **S123534144**

violation class to a class 1. Please note that if the permit is not obtained within the next 7 days a red bag will be placed on the affected tanks

Violation Division: Los Angeles City Fire Department
Violation Program: UST
Violation Source: CERS

Site ID: 71888
Site Name: STUDIO CITY 76 #251747
Violation Date: 12-10-2019
Citation: HSC 6.7 25284, 25286 - California Health and Safety Code, Chapter 6.7, Section(s) 25284, 25286
Violation Description: Failure to submit a complete and accurate application for a permit to operate a UST, or for renewal of the permit.
Violation Notes: Returned to compliance on 02/13/2020. OBSERVATION: UST tank information is not current in CERS. Update All 4 tanks: Vent piping Section, 1- Piping Containment Construction - FIBERGLASS(shows Steel) & Vent Piping Transition Sump - NONE (shows Single-walled). Update Tanks 1-3: Tank Overfill Prevention Section, Ball Float - NO(shows YES), Vapor Recovery Piping Construction Section, 1- Containment COnstruction - FIBERGLASS (Shows steel), UDC Monitoring Section, UDC Leak Sensor MFG - BRAVO(shows Blank), UDC Leak Sensor Model # - Float & Chain (shows Blank), UDC Triggers Auto Pump Shutdown -NO (shows YES), & Failure/Disconnection of UDC Monitoring System Triggers Auto Pump Shutdown - NO (shows YES). Update Tank 2(91): Continuous Monitoring of Piping 2- Containment Section, Continuous Monitoring of 2- Containment - YES(shows NO), Piping 2- Containment - DRY(shows BLANK), Panel MFG - GILBARCO (shows BLANK), Model # - TLS-350 (shows BLANK), Leak Sensor MFG - RED JACKET(shows BLANK), Leak Sensor Model # - MAG-1 BLANK), [Truncated]
Violation Division: Los Angeles City Fire Department
Violation Program: UST
Violation Source: CERS

Site ID: 71888
Site Name: STUDIO CITY 76 #251747
Violation Date: 01-31-2017
Citation: 23 CCR 16 2641(j) - California Code of Regulations, Title 23, Chapter 16, Section(s) 2641(j)
Violation Description: Failure of the leak detection equipment to be installed, calibrated, operated, and/or maintained properly.
Violation Notes: Returned to compliance on 12/26/2017. OBSERVATION: Owner/Operator did not locate the 87 East Syphon sensor in the proper location/position. CORRECTIVE ACTION: Locate sensor to the proper position/location under product/ vapor line. Submit photo verification upon completion.
Violation Division: Los Angeles City Fire Department
Violation Program: UST
Violation Source: CERS

Site ID: 71888
Site Name: STUDIO CITY 76 #251747
Violation Date: 12-26-2017
Citation: 23 CCR 16 2637(e) - California Code of Regulations, Title 23, Chapter 16, Section(s) 2637(e)
Violation Description: Failure to submit a copy of the secondary containment test results to the UPA within 30 days after the test.
Violation Notes: Returned to compliance on 12/26/2017.

STUDIO CITY 76 #251747 (Continued) **S123534144**

Violation Division:	Los Angeles City Fire Department
Violation Program:	UST
Violation Source:	CERS
Site ID:	71888
Site Name:	STUDIO CITY 76 #251747
Violation Date:	12-10-2019
Citation:	23 CCR 16 2636(f)(2) - California Code of Regulations, Title 23, Chapter 16, Section(s) 2636(f)(2)
Violation Description:	Failure of the functional line leak detector (LLD) monitoring pressurized piping to meet one or more of the following requirements: Monitored at least hourly with the capability of detecting a release of 3.0 gallons per hour leak at 10 pounds per square inch and restrict or shut off the flow of product through the piping when a leak is detected.
Violation Notes:	Returned to compliance on 12/10/2019. OBSERVATION: Diesel Line leak detector failed to meet one or more of the following requirements: Monitor at least hourly; Capable of detecting a release of 3.0 gallons per hour at 10 p.s.i.g.; Restricting or shutting off the flow of product through the piping when a leak is detected. Replaced like for like under permit #SRBRKXQ01 during inspection today(12/10/19). CORRECTIVE ACTION: Pay for like for like permit.
Violation Division:	Los Angeles City Fire Department
Violation Program:	UST
Violation Source:	CERS
Site ID:	71888
Site Name:	STUDIO CITY 76 #251747
Violation Date:	12-26-2017
Citation:	HSC 6.7 25284, 25286 - California Health and Safety Code, Chapter 6.7, Section(s) 25284, 25286
Violation Description:	Failure to submit a complete and accurate application for a permit to operate a UST, or for renewal of the permit.
Violation Notes:	Returned to compliance on 01/17/2018.
Violation Division:	Los Angeles City Fire Department
Violation Program:	UST
Violation Source:	CERS
Site ID:	71888
Site Name:	STUDIO CITY 76 #251747
Violation Date:	12-10-2019
Citation:	23 CCR 16 2638(d) - California Code of Regulations, Title 23, Chapter 16, Section(s) 2638(d)
Violation Description:	Failure to submit the G Monitoring System Certification FormG to the UPA within 30 days of completion of the test.
Violation Notes:	Returned to compliance on 02/13/2020. OBSERVATION: Owner/Operator did not submit the 12/26/18 Monitoring System Certification Form to the CUPA within 30 days of completion of the test. CORRECTIVE ACTION: Submit copy of the 12/26/18 Monitoring System Certification to the CUPA.
Violation Division:	Los Angeles City Fire Department
Violation Program:	UST
Violation Source:	CERS
Site ID:	71888
Site Name:	STUDIO CITY 76 #251747
Violation Date:	01-31-2017

STUDIO CITY 76 #251747 (Continued) **S123534144**

Citation: HSC 6.7 25290.1(c)(3), 25290.2(c)(3) - California Health and Safety Code, Chapter 6.7, Section(s) 25290.1(c)(3), 25290.2(c)(3)
Violation Description: Failure to keep water out of the secondary containment of UST systems installed on or after July 1, 2003 and before July 1, 2004, or on or after July 1, 2004.
Violation Notes: Returned to compliance on 01/31/2017. OBSERVATION: Liquid was observed in the [all 3 87 piping sump] sump . If water could enter into the secondary containment by precipitation or infiltration, it must be removed and disposed of properly. CORRECTIVE ACTION: Immediately remove this liquid, make a hazardous waste determination per Title 22 hazardous waste regulations, and manage it accordingly. Ensure that the [all 3 87 piping sump] is maintained free of liquid.
Violation Division: Los Angeles City Fire Department
Violation Program: UST
Violation Source: CERS

Site ID: 71888
Site Name: STUDIO CITY 76 #251747
Violation Date: 12-10-2019
Citation: 23 CCR 16 2715(c)(2) - California Code of Regulations, Title 23, Chapter 16, Section(s) 2715(c)(2)
Violation Description: Failure to have at least one facility employee present during operating hours that has been trained in the proper operation and maintenance of the UST system by a designated operator (DO).
Violation Notes: Returned to compliance on 02/13/2020. OBSERVATION: The designated operator employee training for Noe Herrera was not performed. The designated operator shall train facility employees for which he or she is responsible in the proper operation and maintenance of the UST system once every 12 months. The training shall include, but is not limited to: 1. Operation of the UST system in a manner consistent with the facilityG s best management practices 2. EmployeeG s role with regard to monitoring equipment as specified in the facilityG s monitoring plan 3. EmployeeG s role with regard to spills and overfills as specified in the facilityG s response plan 4. Name of the contact person(s) for emergencies and monitoring equipment alarms. CORRECTIVE ACTION: Ensure that employees have been trained by the designated operator, maintain the list onsite, and submit a copy of the training records to the CUPA by [1/9/2020, 30 days from now].
Violation Division: Los Angeles City Fire Department
Violation Program: UST
Violation Source: CERS

Site ID: 71888
Site Name: STUDIO CITY 76 #251747
Violation Date: 12-10-2019
Citation: 23 CCR 16 2641(h) - California Code of Regulations, Title 23, Chapter 16, Section(s) 2641(h)
Violation Description: Failure to submit or maintain a current facility plot plan.
Violation Notes: Returned to compliance on 02/13/2020. OBSERVATION: Owner/Operator did not maintain and/or submit a current facility plot plan. No piping run locations on plot plan. CORRECTIVE ACTION: Maintain and/or submit a current facility plot plan with piping run locations.
Violation Division: Los Angeles City Fire Department
Violation Program: UST
Violation Source: CERS

Site ID: 71888

STUDIO CITY 76 #251747 (Continued) **S123534144**

Site Name: STUDIO CITY 76 #251747
Violation Date: 12-10-2019
Citation: 23 CCR 16 2637.1(e) - California Code of Regulations, Title 23, Chapter 16, Section(s) 2637.1(e)
Violation Description: Failure to submit a copy of the spill containment test results on the G Spill Container Testing Report FormG to the UPA within 30 days after the test.
Violation Notes: Returned to compliance on 02/13/2020. OBSERVATION: Owner/Operator failed to submit the 12/26/18 spill bucket testing results to UPA within 30 days of testing. CORRECTIVE ACTION: Submit 12/26/18 spill bucket testing results.
Violation Division: Los Angeles City Fire Department
Violation Program: UST
Violation Source: CERS

Site ID: 71888
Site Name: STUDIO CITY 76 #251747
Violation Date: 02-13-2020
Citation: 23 CCR 16 2665(b) - California Code of Regulations, Title 23, Chapter 16, Section(s) 2665(b)
Violation Description: "Failure to submit a copy of the overfill prevention equipment inspection results on the G Overfill Prevention Equipment Inspection Report FormG to the UPA within 30 days after the inspection. "
Violation Notes: Returned to compliance on 02/20/2020. OBSERVATION: Reviewed the received Overfill Prevention Equipment testing results conducted on 12/26/18 by Zarmik Aldoyan with Robertson Testing. T1 FTSO(87) @ 91%, T2 FTSO(91) @ 91%, however no result (pass or fail) checked. T3 FTSO(Diesel) @ 95%, however no results for 2 sections ("Is overfill prevention in proper operating condition to respond when the substance reaches the appropriate level? & Overfill Prevention Inspection Results") reported, therefore the results are incomplete. CORRECTIVE ACTION: Submit the complete 12/26/18 Overfill Test results with the aforementioned changes.
Violation Division: Los Angeles City Fire Department
Violation Program: UST
Violation Source: CERS

Site ID: 71888
Site Name: STUDIO CITY 76 #251747
Violation Date: 12-10-2019
Citation: HSC 6.75 25299.30-25299.34 - California Health and Safety Code, Chapter 6.75, Section(s) 25299.30-25299.34
Violation Description: Failure to submit and maintain complete and current Certification of Financial Responsibility or other mechanism of financial assurance.
Violation Notes: Returned to compliance on 02/13/2020. OBSERVATION: Financial responsibility documents have not been submitted to the CUPA. Last submitted State Fund document dated 1/1/18 & CFO letter dated Current financial responsibility documents are required to be submitted annually. CORRECTIVE ACTION: Complete and submit a current copy of the financial responsibility by [1/9/2020, 30 days from now].
Violation Division: Los Angeles City Fire Department
Violation Program: UST
Violation Source: CERS

Site ID: 71888
Site Name: STUDIO CITY 76 #251747
Violation Date: 12-26-2018

STUDIO CITY 76 #251747 (Continued) **S123534144**

Citation: 23 CCR 16 2712(b)(1)(G) - California Code of Regulations, Title 23, Chapter 16, Section(s) 2712(b)(1)(G)

Violation Description: Failure to comply with one or more of the following overfill prevention equipment requirements: Alert the transfer operator when the tank is 90 percent full by restricting the flow into the tank or triggering an audible and visual alarm; or Restrict delivery of flow to the tank at least 30 minutes before the tank overfills, provided the restriction occurs when the tank is filled to no more than 95 percent of capacity; and activate an audible alarm at least five minutes before the tank overfills; or Provide positive shut-off of flow to the tank when the tank is filled to no more than 95 percent of capacity; or Provide positive shut-off of flow to the tank so that none of the fittings located on the top of the tank are exposed to product due to overfilling. Install/retrofit overfill prevention equipment that does not use flow restrictors on vent piping to meet overfill prevention equipment requirements when the overfill prevention equipment is installed, repaired, or replaced on and after October 1,- 2018. For USTs installed before October 1, 2018, perform an inspection by October 13, 2018 and every 36 months thereafter. For USTs installed on and after October- 1,- 2018, perform an inspection at installation and every 36 months thereafter. Inspected within 30 days after a repair to the overfill prevention equipment. Inspected using an applicable manufacturer guidelines, industry codes, engineering standards, or a method approved by a professional engineer. Inspected by a certified UST service technician. Maintain records of overfill prevention equipment inspection for 36 months.

Violation Notes: Returned to compliance on 12/26/2018. OBSERVATION: Owner/Operator failed to meet one or more of the requirements applicable to overfill prevention equipment. CORRECTIVE ACTION: Maintain overfill prevention system to comply with the deficiencies noted above. Submit verfiication. ** Mr. Deurdulian, please have your overfill prevention equipment tested by 10-13-2018 by a licensed contractor and submit the results to the LAFD CUPA within 30 days. Corrected on site by Zarmik Allahdadi. Ball Floats were removed from 87 Unleaded and 91 Unleaded tanks. No ball floats in Diesel tank. Flappers were tested 12-26-2018. **

Violation Division: Los Angeles City Fire Department
Violation Program: UST
Violation Source: CERS

Site ID: 71888
Site Name: STUDIO CITY 76 #251747
Violation Date: 10-01-2015

Citation: 23 CCR 16 2712(i) - California Code of Regulations, Title 23, Chapter 16, Section(s) 2712(i)

Violation Description: Failure to maintain on site an approved monitoring plan.

Violation Notes: Returned to compliance on 05/31/2016. OBSERVATION: Owner/Operator did not maintain an approved monitoring plan. CORRECTIVE ACTION: Maintain an approved monitoring plan. Submit monitoring plan for approval. **********please add all information to CERS as required . You have a MLLD, Flapper, and ball float. Please add the tank information such as date of install, manufacture and any other missing information**********

Violation Division: Los Angeles City Fire Department
Violation Program: UST
Violation Source: CERS

STUDIO CITY 76 #251747 (Continued) **S123534144**

Site ID: 71888
Site Name: STUDIO CITY 76 #251747
Violation Date: 12-27-2016
Citation: 23 CCR 16 2715(c) - California Code of Regulations, Title 23, Chapter 16, Section(s) 2715(c)
Violation Description: Failure to comply with one or more of the following designated operator (DO) monthly inspection requirements: Be performed by an ICC certified DO. Inspect monthly alarm history report, check that alarms are documented and responded to appropriately, and attach a copy. Inspect for the presence of liquid/debris in spill containers. Inspect for the presence of liquid/debris in under dispenser containment (UDC) and ensure that the monitoring equipment is positioned correctly. Inspect for liquid or debris in containment sumps where an alarm occurred with no service visit. Check that all testing and maintenance has been completed and documented. Verify that all facility employees have been properly trained.
Violation Notes: Returned to compliance on 12/27/2016. DO did not note in the December report that the 989 was overdue
Violation Division: Los Angeles City Fire Department
Violation Program: UST
Violation Source: CERS

Site ID: 71888
Site Name: STUDIO CITY 76 #251747
Violation Date: 07-20-2015
Citation: HSC 6.95 25508(a)(3) - California Health and Safety Code, Chapter 6.95, Section(s) 25508(a)(3)
Violation Description: Failure to complete and electronically submit hazardous material inventory information for all reportable hazardous materials on site at or above reportable quantities.
Violation Notes: Returned to compliance on 08/19/2015. OBSERVATION: The facility has not submitted the Hazardous Materials Inventory Chemical Description page for [LIST MATERIALS] to the CUPA. CORRECTIVE ACTION: Complete and submit the Hazardous Materials Inventory Chemical Description page for all materials listed above electronically in the California Environmental Reporting System (CERS). ********Please add ATF fluid to inventory and update CERS!!! You may need to re download the information to CERS on your End. The inspector is unable to approve the information**********
Violation Division: Los Angeles City Fire Department
Violation Program: HMRRP
Violation Source: CERS

Site ID: 71888
Site Name: STUDIO CITY 76 #251747
Violation Date: 12-27-2016
Citation: 23 CCR 16 2712(i) - California Code of Regulations, Title 23, Chapter 16, Section(s) 2712(i)
Violation Description: Failure to have a UST Monitoring Plan available on site.
Violation Notes: Returned to compliance on 12/26/2017.
Violation Division: Los Angeles City Fire Department
Violation Program: UST
Violation Source: CERS

Site ID: 71888
Site Name: STUDIO CITY 76 #251747
Violation Date: 12-26-2017

STUDIO CITY 76 #251747 (Continued) **S123534144**

Citation:	23 CCR 16 2712 - California Code of Regulations, Title 23, Chapter 16, Section(s) 2712
Violation Description:	Failure to comply with any of the applicable requirements of the permit issued for the operation of the UST system.
Violation Notes:	Returned to compliance on 02/22/2018.
Violation Division:	Los Angeles City Fire Department
Violation Program:	UST
Violation Source:	CERS
Site ID:	71888
Site Name:	STUDIO CITY 76 #251747
Violation Date:	12-10-2019
Citation:	23 CCR 16 2716(e) - California Code of Regulations, Title 23, Chapter 16, Section(s) 2716(e)
Violation Description:	For designated operator (DO) monthly inspections conducted before October 1, 2018, failure to comply with one or more of the following requirements: Be performed by an ICC certified DO. Inspect monthly alarm history report, check that alarms are documented and responded to appropriately, and attach a copy. Inspect for the presence of liquid/debris in spill containers. Inspect for the presence of liquid/debris in under dispenser containment (UDC) and ensure that the monitoring equipment is positioned correctly. Inspect for liquid or debris in containment sumps where an alarm occurred with no service visit. Check that all testing and maintenance has been completed and documented. Verify that all facility employees have been trained in accordance with 23 CCR 2715(c). For designated operator (DO) 30 day inspections conducted on and after October 1, 2018, failure to conduct the designated UST operator visual inspection at least once every 30 days.
Violation Notes:	Returned to compliance on 02/13/2020. OBSERVATION: Facility did not comply with one or more of the following DO monthly inspection requirements: Performed by an ICC certified DO; Inspect monthly alarm history report, check that alarms are documented and responded to appropriately, and attach a copy; Inspect for the presence of liquid/debris in spill containers; Inspect for the presence of liquid/debris in under dispenser containment (UDC) and ensure that the monitoring equipment is positioned correctly; Inspect for liquid or debris in containment sumps where an alarm occurred with no service visit; Check that all testing and maintenance has been completed and documented; Verify that all facility employees have been trained in accordance with 23 CCR 2715(f)(c). DO inspections conducted after 9/30/2018 must be every 30 days and in accordance with sections 2716(a)-(e). DO inspections occurred more than 30 days apart on 5 occasions: 12/19/18 & 1/26/19(38 days), 5/8/19 & 6/8/19(31 days), 7/6/19 & 8/6/19(31 days), [Truncated]
Violation Division:	Los Angeles City Fire Department
Violation Program:	UST
Violation Source:	CERS
Site ID:	71888
Site Name:	STUDIO CITY 76 #251747
Violation Date:	01-31-2017
Citation:	23 CCR 16 2712(b) - California Code of Regulations, Title 23, Chapter 16, Section(s) 2712(b)
Violation Description:	Failure to maintain records of repairs, lining, and upgrades on site, or off site if approved by the CUPA, for the life of the UST.
Violation Notes:	Returned to compliance on 12/26/2017. OBSERVATION: Owner/Operator did

STUDIO CITY 76 #251747 (Continued) **S123534144**

not locate the 87 East Syphon sensor in the proper location/position. CORRECTIVE ACTION: Locate sensor to the proper position/location under product/ vapor line. Submit photo verification upon completion.

Violation Division: Los Angeles City Fire Department
Violation Program: UST
Violation Source: CERS

Site ID: 71888
Site Name: STUDIO CITY 76 #251747
Violation Date: 12-26-2018
Citation: 23 CCR 16 2641(h) - California Code of Regulations, Title 23, Chapter 16, Section(s) 2641(h)
Violation Description: Failure to have an approved UST Monitoring Plan.
Violation Notes: Returned to compliance on 12/10/2019. OBSERVATION: Facility does not have an approved Monitoring Plan. CORRECTIVE ACTION: Maintain an Approved Monitoring Plan. ** Mr. Deurdulian, can you please complete the following: 1) Please specify No to Ball Floats in your monitoring plan under Tank Construction-Overfill Prevention. These were removed 12-26-2018 by Zarmik Allahdadi during the Overfill Prevention Equipment testing. **
Violation Division: Los Angeles City Fire Department
Violation Program: UST
Violation Source: CERS

Site ID: 71888
Site Name: STUDIO CITY 76 #251747
Violation Date: 02-13-2020
Citation: 23 CCR 16 2715(c)(2) - California Code of Regulations, Title 23, Chapter 16, Section(s) 2715(c)(2)
Violation Description: Failure to have at least one facility employee present during operating hours that has been trained in the proper operation and maintenance of the UST system by a designated operator (DO).
Violation Notes: Returned to compliance on 02/20/2020. OBSERVATION: The designated operator employee training for Noe Herrera was not performed. The designated operator shall train facility employees for which he or she is responsible in the proper operation and maintenance of the UST system once every 12 months. The training shall include, but is not limited to: 1. Operation of the UST system in a manner consistent with the facilityG s best management practices 2. EmployeeG s role with regard to monitoring equipment as specified in the facilityG s monitoring plan 3. EmployeeG s role with regard to spills and overfills as specified in the facilityG s response plan 4. Name of the contact person(s) for emergencies and monitoring equipment alarms. CORRECTIVE ACTION: Ensure that employees have been trained by the designated operator, maintain the list onsite, and submit a copy of the training records to the CUPA by [3/14/2020, 30 days from now].
Violation Division: Los Angeles City Fire Department
Violation Program: UST
Violation Source: CERS

Site ID: 71888
Site Name: STUDIO CITY 76 #251747
Violation Date: 02-13-2020
Citation: HSC 6.7 25284, 25286 - California Health and Safety Code, Chapter 6.7, Section(s) 25284, 25286
Violation Description: Failure to submit a complete and accurate application for a permit to operate a UST, or for renewal of the permit.

STUDIO CITY 76 #251747 (Continued) **S123534144**

Violation Notes:	OBSERVATION : UST info isn't current in CERS T4 Update Tank 4: Vent Piping Section, 1- Piping Containment Construction.-FG(shows NONE) & Vent Piping Transition Sump - NONE(shows SW),). Piping 2- Containment -BLANK(shows Dry), Panel MFG-BLANK(shows GILBARCO), Model #-BLANK(shows TLS-350), Leak Sensor MFG-(shows R J), Leak Sensor Model #-BLANK(shows MAG-1 208), Leak Alarm Triggers. Automatic Pump Shutdown - BLANK(shows YES), & Failure/Disconnect Triggers Auto Pump Shutdown -BLANK(shows YES). Update Tank 1: UDC Monitoring Section, UDC Leak Sensor MFG - BRAVO(shows Blank), UDC Leak Sensor Model # - FLOAT & CHAIN(shows _), UDC Triggers Auto Pump Shutdown -NO(shows YES), & Failure/Disconnect of UDC Monitoring System Triggers Auto Pump Shutdown - NO(shows YES). Owner Statement of Designated Operator and Statement of Understanding & Compliance are both on outdated forms. CORRECTIVE ACTION: Immediately update required info in CERS & submit for review by the CUPA.
Violation Division:	Los Angeles City Fire Department
Violation Program:	UST
Violation Source:	CERS
Site ID:	71888
Site Name:	STUDIO CITY 76 #251747
Violation Date:	02-13-2020
Citation:	23 CCR 16 2712(f) - California Code of Regulations, Title 23, Chapter 16, Section(s) 2712(f)
Violation Description:	Failure to implement the corrections specified in the inspection report within 30 days of receiving an inspection report from either the UPA or special inspector.
Violation Notes:	OBSERVATION: Owner/Operator did not implement the corrections specified in the 12/26/18 & 12/10/19 inspection reports within 30 days of receiving an inspection report from either the CUPA or special inspector. CORRECTIVE ACTION: Correct all deficiencies identified on the inspection reports provided by the CUPA or special inspector within 30 days.
Violation Division:	Los Angeles City Fire Department
Violation Program:	UST
Violation Source:	CERS
Site ID:	71888
Site Name:	STUDIO CITY 76 #251747
Violation Date:	12-27-2016
Citation:	23 CCR 16 2637 - California Code of Regulations, Title 23, Chapter 16, Section(s) 2637
Violation Description:	Failure to conduct secondary containment testing, or one or more of the following requirements: Perform the test within six months of installation and every 36 months thereafter.Use a procedure that demonstrates the system works as well as at installation.Use applicable manufacturer guidelines, industry codes, engineering standard, or professional engineer approval.Performed by a certified service technician or a licensed tank tester.
Violation Notes:	Returned to compliance on 12/27/2016. Please remember that 989 test needs to be conducted every 3 years
Violation Division:	Los Angeles City Fire Department
Violation Program:	UST
Violation Source:	CERS
Site ID:	71888
Site Name:	STUDIO CITY 76 #251747

STUDIO CITY 76 #251747 (Continued) **S123534144**

Violation Date:	12-10-2019
Citation:	Un-Specified
Violation Description:	UST Program - Administration/Documentation - General Local Ordinance - Must include violation description and proper ordinance citation in the "comment" section.
Violation Notes:	Returned to compliance on 02/13/2020. 2303.2 Emergency disconnect switches. An approved, clearly identified and readily accessible emergency disconnect switch shall be provided at an approved location to stop the transfer of fuel to the fuel dispensers in the event of a fuel spill or other emergency. An emergency disconnect switch for exterior fuel dispensers shall be located within 100 feet (30 480 mm) of, but not less than 20 feet (6096 mm) from, the fuel dispensers. For interior fuel-dispensing operations, the emergency disconnect switch shall be installed at an approved location. Such devices shall be distinctly labeled as: EMERGENCY FUEL SHUTOFF. Signs shall be provided in approved locations. OBSERVATION: No label observed at Emergency Shut Off(ESO) switch. Corrected during inspection. CORRECTION: Ensure that ESO switch is properly labeled.
Violation Division:	Los Angeles City Fire Department
Violation Program:	UST
Violation Source:	CERS
Site ID:	71888
Site Name:	STUDIO CITY 76 #251747
Violation Date:	12-26-2017
Citation:	23 CCR 16 2715(f)(3) - California Code of Regulations, Title 23, Chapter 16, Section(s) 2715(f)(3)
Violation Description:	Failure to maintain a list of employees trained by the designated operator on-site or off-site at a readily available location, if approved by the UPA.
Violation Notes:	Returned to compliance on 02/22/2018.
Violation Division:	Los Angeles City Fire Department
Violation Program:	UST
Violation Source:	CERS
Site ID:	71888
Site Name:	STUDIO CITY 76 #251747
Violation Date:	12-26-2018
Citation:	Un-Specified
Violation Description:	Business Plan Program - Administration/Documentation - General Local Ordinance
Violation Notes:	OBSERVATION: No person shall operate or maintain a new or existing Unified Program Facility without having obtained an annually renewable Unified Program Facility Permit with the appropriate authorization for each applicable unified program element pursuant to this chapter, or other authorized permit. LAMC 57.120.3 To resolve any payment issues with your permit you can contact the LAFD CUPA at 213-978-3680.
Violation Division:	Los Angeles City Fire Department
Violation Program:	HMRRP
Violation Source:	CERS
Site ID:	71888
Site Name:	STUDIO CITY 76 #251747
Violation Date:	12-10-2019
Citation:	23 CCR 16 2665(b) - California Code of Regulations, Title 23, Chapter 16, Section(s) 2665(b)
Violation Description:	"Failure to submit a copy of the overfill prevention equipment

STUDIO CITY 76 #251747 (Continued) **S123534144**

	inspection results on the G Overfill Prevention Equipment Inspection Report FormG to the UPA within 30 days after the inspection. "
Violation Notes:	Returned to compliance on 02/13/2020. OBSERVATION: Owner/operator failed to submit a copy of the 12/26/18 overfill prevention equipment inspection results on the G Overfill Prevention Equipment Inspection Report FormG to the UPA within 30 days after the inspection. CORRECTIVE ACTION: Submit a copy of the complete 12/26/18 overfill prevention equipment inspection results on the G Overfill Prevention Equipment Inspection Report FormG to the UPA within 30 days, including all tank charts & PEI guidelines.
Violation Division:	Los Angeles City Fire Department
Violation Program:	UST
Violation Source:	CERS
Site ID:	71888
Site Name:	STUDIO CITY 76 #251747
Violation Date:	02-13-2020
Citation:	23 CCR 16 2637.1(e) - California Code of Regulations, Title 23, Chapter 16, Section(s) 2637.1(e)
Violation Description:	Failure to submit a copy of the spill containment test results on the G Spill Container Testing Report FormG to the UPA within 30 days after the test.
Violation Notes:	Returned to compliance on 02/20/2020. OBSERVATION: Reviewed received Spill Container testing results conducted on 12/26/18 & 12/10/19 by Zarmik Aldoyan with Robertson Testing. No Waste Oil spill bucket test results reported on 12/26/18 therefore incomplete. No written inspection procedures were attached to either the 12/26/18 & 12/10/19 results. No failures noted on either report. CORRECTIVE ACTION: Submit complete 12/26/18 Spill Bucket test results including the waste oil spill bucket & attach inspection procedures
Violation Division:	Los Angeles City Fire Department
Violation Program:	UST
Violation Source:	CERS

Evaluation:

Eval General Type:	Other/Unknown
Eval Date:	01-02-2019
Violations Found:	No
Eval Type:	Other, not routine, done by local agency
Eval Notes:	INSPECTOR YOSHIHASHI WAS SENT VERIFICATION OF PAID CONSOLIDATED PERMIT BY TOROS DEURDULIAN. ALL VIOLATIONS CLEARED 1-2-2019.
Eval Division:	Los Angeles City Fire Department
Eval Program:	HMRRP
Eval Source:	CERS
Eval General Type:	Other/Unknown
Eval Date:	01-24-2019
Violations Found:	No
Eval Type:	Other, not routine, done by local agency
Eval Notes:	Cleared all overdue violations that are unenforceable.
Eval Division:	Los Angeles City Fire Department
Eval Program:	UST
Eval Source:	CERS
Eval General Type:	Compliance Evaluation Inspection
Eval Date:	01-31-2017
Violations Found:	Yes

STUDIO CITY 76 #251747 (Continued) **S123534144**

Eval Type: Routine done by local agency
Eval Notes: Facility Information Date: 01 - 31 -2017 Site Address: ARCO 42025 5158 Laurel Canyon Blvd North Hollywood, CA 91607 (818) 506-6541 Property Owner TREASURE FRANCHISE COMPANY LLC (210) 626-6564 RETAIL ENVIRONMENTAL: 19100 RIDGEWOOD PKWY, MS: TX1-022 SAN ANTONIO, TX 78259 Environmental Contact: LANNI N. DUONG ENVIRONMENTAL COMPLIANCE ADMINISTRATOR (562) 495-6925 (626) 290-9633 LAN.N.DUONG@TSOCORP.COM Tank Operator R.N.R OILS INC (RASHMI PATEL) 818-506-6541 5158 N LAUREL CANYON BLVD NORTH HOLLYWOOD, CA. 91607 Tank Owner TREASURE FRANCHISE COMPANY LLC (210) 626-6564 RETAIL ENVIRONMENTAL: 19100 RIDGEWOOD PKWY, MS: TX1-022 SAN ANTONIO, TX 78259 Tank Owner Type Non-Government Fueling Station CERS ID: 10249444 Assessor Parcel Number (APN): EPA ID: CAL000385578 Facility ID Number: FA0024437 BOE#: 44049817 Inspector Pleasant LAFD, on site this date to conduct routine inspection [Truncated]
Eval Division: Los Angeles City Fire Department
Eval Program: UST
Eval Source: CERS

Eval General Type: Other/Unknown
Eval Date: 02-13-2020
Violations Found: No
Eval Type: Other, not routine, done by local agency
Eval Notes: Reviewed received Annual Monitoring System Certification testing results conducted on 12/10/19 by Zarmik Aldoyan with Robertson Testing. Confirmed results received, scanned/downloaded and attached in Envision. Inspector combined and/or separated multiple documents submitted for each inspection type into one PDF per inspection. No failures noted on report. However, no plot plan received with test results. Therefore 12/10/19 MC results are incomplete. Reviewed received Spill Container testing results conducted on 12/10/19 by Zarmik Aldoyan with Robertson Testing. Confirmed results received, scanned/downloaded and attached in Envision. Inspector combined and/or extracted multiple documents submitted into PDF(s) for each inspection type. No written inspection procedures were attached. No failures noted on report.
Eval Division: Los Angeles City Fire Department
Eval Program: UST
Eval Source: CERS

Eval General Type: Other/Unknown
Eval Date: 02-13-2020
Violations Found: No
Eval Type: Other, not routine, done by local agency
Eval Notes: Reviewed the received Overfill Prevention Equipment testing results conducted on 12/26/18 by Zarmik Aldoyan with Robertson Testing. Confirmed results were scanned/downloaded and/or attached in Envision. Inspector combined and/or separated multiple documents submitted for each inspection type into one PDF per inspection. T1 FTSO(87) @ 91%, T2 FTSO(91) @ 91%, however no result (pass or fail) checked & T3 FTSO(Diesel) @ 95%, however no results for 2 sections ("Is overfill prevention in proper operating condition to respond when the substance reaches the appropriate level? & Overfill Prevention Inspection Results") reported, therefore the results are incomplete. Reviewed received Annual Monitoring System Certification testing results conducted on 12/26/18 by Zarmik Aldoyan with Robertson Testing. Confirmed results received, scanned/downloaded and attached in

STUDIO CITY 76 #251747 (Continued) **S123534144**

Envision. Inspector combined and/or separated multiple documents submitted for each inspection type into one PDF per [Truncated]

Eval Division: Los Angeles City Fire Department
Eval Program: UST
Eval Source: CERS

Eval General Type: Other/Unknown
Eval Date: 02-13-2020
Violations Found: Yes
Eval Type: Other, not routine, done by local agency
Eval Notes: Indicated previously in this report are violations, originally issued on 12/10/2019 that have not been resolved by the original COMPLY BY date. The violation(s) have been re-issued and the violation class upgraded. Review and correct all violations indicated in this report, on or before the new COMPLY BY date associated with each violation. Failure to resolve these violations will result in this facility being subject to formal enforcement. The following violations have been corrected: ESO switch properly labeled Owner/Operator submitted a current facility plot plan with piping run locations on plot plan. Current Financial responsibility documents have been submitted to CERS. SIte submitted 12/10/19 DO inspection report. **********Upon completion of the resolution of all the above mentioned violations, please respond via email to the issuing Inspector to have the documents/CERS submittals reviewed and the violations cleared. ********** Reports emailed [Truncated]

Eval Division: Los Angeles City Fire Department
Eval Program: UST
Eval Source: CERS

Eval General Type: Other/Unknown
Eval Date: 02-20-2018
Violations Found: No
Eval Type: Other, not routine, done by local agency
Eval Notes: Reviewed CERS and corrected outstanding violations in ECR. Site updated UDCs to show single wall and updated Financial Responsibility and Owner/Operator agreement documents.

Eval Division: Los Angeles City Fire Department
Eval Program: UST
Eval Source: CERS

Eval General Type: Other/Unknown
Eval Date: 02-20-2020
Violations Found: No
Eval Type: Other, not routine, done by local agency
Eval Notes: Reviewed received Annual Monitoring System Certification & Spill Bucket testing results conducted on 12/26/18 & 12/10/19 by Zarmik Aldoyan with Roberston Testing. Confirmed results received, scanned/downloaded and attached in Envision. Inspector combined and/or separated multiple documents submitted for each inspection type into one PDF per inspection. No failures noted on report. Reviewed received Overfill Prevention Equipment testing results conducted on 12/26/18 by Zarmik Aldoyan with Roberston Testing. Confirmed results were scanned/downloaded and/or attached in Envision. Inspector combined and/or separated multiple documents submitted for each inspection type into one PDF per inspection. No failures noted on report. 87 & 91 Tanks set at max of 91% is approved means of overfill. Diesel tank set at max of 95% is approved means of overfill. DO Employee training

STUDIO CITY 76 #251747 (Continued) **S123534144**

performed on 12/21/19. Employee training violation corrected. As of 2/20/20, no new CERS UST has been [Truncated]

Eval Division: Los Angeles City Fire Department
Eval Program: UST
Eval Source: CERS

Eval General Type: Other/Unknown
Eval Date: 04-16-2018
Violations Found: No
Eval Type: Other, not routine, done by local agency
Eval Notes: Corrected outstanding violations observed during 1/26/17 inspection. Employee training records attached for 2017.
Eval Division: Los Angeles City Fire Department
Eval Program: UST
Eval Source: CERS

Eval General Type: Compliance Evaluation Inspection
Eval Date: 05-10-2016
Violations Found: No
Eval Type: Routine done by local agency
Eval Notes: consent from Mathew Deurdulian the manager
Eval Division: Los Angeles City Fire Department
Eval Program: HMRRP
Eval Source: CERS

Eval General Type: Other/Unknown
Eval Date: 05-10-2016
Violations Found: No
Eval Type: Other, not routine, done by local agency
Eval Notes: Not reported
Eval Division: Los Angeles City Fire Department
Eval Program: UST
Eval Source: CERS

Eval General Type: Compliance Evaluation Inspection
Eval Date: 05-10-2016
Violations Found: Yes
Eval Type: Routine done by local agency
Eval Notes: Both 87 sumps and 91 piping sump is going to need replaced. Please pull permits to replace within 30 days. The 3 sumps are collapsing. This has caused damage to the fiberglass and all the penetrations. Inspector Hamilton LAFD, on site this date to conduct routine inspection of underground storage tank. Consent to enter, inspect and take photographs was given on this date by the manager Mathew Deurdulian Monitoring system certification (was) conducted at this time. Monitoring certification was performed by (Insert testers name and testing company). Tester provided the following certifications: Zarmik Allahdadi ICC: 5244319 exp 2-25-17 Veeder-Root: B36723 exp 3-31-17 VMI: #3693 exp 4-7-17 The UST monitoring panel showed all functions normal. The monitoring set up and alarm history were provided for review. The sumps and UDCs were opened for inspection and the sensors were observed positioned to detect a leak at the earliest opportunity. The spill [Truncated]
Eval Division: Los Angeles City Fire Department
Eval Program: UST
Eval Source: CERS

STUDIO CITY 76 #251747 (Continued) **S123534144**

Eval General Type:	Other/Unknown
Eval Date:	05-23-2019
Violations Found:	No
Eval Type:	Other, not routine, done by local agency
Eval Notes:	MC results from 2/12/19 dispenser upgrade inspection.
Eval Division:	Los Angeles City Fire Department
Eval Program:	UST
Eval Source:	CERS

Eval General Type:	Compliance Evaluation Inspection
Eval Date:	07-20-2015
Violations Found:	Yes
Eval Type:	Routine done by local agency
Eval Notes:	consent from Matt Deurdulian Manager
Eval Division:	Los Angeles City Fire Department
Eval Program:	HMRRP
Eval Source:	CERS

Eval General Type:	Compliance Evaluation Inspection
Eval Date:	08-12-2015
Violations Found:	No
Eval Type:	Routine done by local agency
Eval Notes:	Toros Deurdulian, Owner
Eval Division:	Los Angeles County Fire Department
Eval Program:	HW
Eval Source:	CERS

Eval General Type:	Compliance Evaluation Inspection
Eval Date:	08-21-2018
Violations Found:	No
Eval Type:	Routine done by local agency
Eval Notes:	Toros Deurdulian/Owner
Eval Division:	Los Angeles County Fire Department
Eval Program:	HW
Eval Source:	CERS

Eval General Type:	Compliance Evaluation Inspection
Eval Date:	09-15-2016
Violations Found:	Yes
Eval Type:	Routine done by local agency
Eval Notes:	Inspection report given to the owner Toros Deurdulian
Eval Division:	Los Angeles City Fire Department
Eval Program:	UST
Eval Source:	CERS

Eval General Type:	Compliance Evaluation Inspection
Eval Date:	10-01-2015
Violations Found:	Yes
Eval Type:	Routine done by local agency
Eval Notes:	Inspection Consent: Matt Deurdulian owners son Email:Deurdulian@hotmail.com Tanks: Tank 3: 5000 gallons Double wall diesel Tank 2: 12,000 gallons double wall premium Tank 1: 12,000 gallon double wall regular Tank 4: 550 used oil double wall Monitoring System: System: veeder root TLS 350 Annular Space: 420 Piping Sump:208 Fill Sump: 208 UDCs: float Vent Box: none Leak detector: MLLD Overfill Protection: flapper Last MC: 6/18/15 Last SB: 6/18/15 Last SB989: 11/12/13 Financial Responsibility: 7/20/15 Designated Operator: Adnan

STUDIO CITY 76 #251747 (Continued) **S123534144**

Khan 5283457-uc date of document is 1/28/15 Service Tech: Zareh Allahdadi from Robertson Testing Inc opened up the sumps and udc on od facility

Eval Division: Los Angeles City Fire Department
Eval Program: UST
Eval Source: CERS

Eval General Type: Compliance Evaluation Inspection
Eval Date: 11-12-2013
Violations Found: No
Eval Type: Routine done by local agency
Eval Notes: MET WITH FACILITY OWNER TOROS DERUDULIAN, REVIEWED STATE REQUIRED FORMS, DISCUSSED CONCERNS AND COMPLIANCE. FACILITY INSPECTION PASS COMPLIANCE ACHIEVED.
Eval Division: Los Angeles City Fire Department
Eval Program: UST
Eval Source: CERS

Eval General Type: Other/Unknown
Eval Date: 11-12-2013
Violations Found: No
Eval Type: Other, not routine, done by local agency
Eval Notes: SB 989 TESTING - ROBERT ALDOIAN - TESTER - OPENED FA FOR INSPECTION
Eval Division: Los Angeles City Fire Department
Eval Program: UST
Eval Source: CERS

Eval General Type: Compliance Evaluation Inspection
Eval Date: 12-10-2019
Violations Found: Yes
Eval Type: Routine done by local agency
Eval Notes: LAFD CUPA Inspector Bystrom, on site this date to conduct routine inspection of your underground storage tank(s). Consent to enter, inspect and take photographs was given on this date by Noe Herrera, cashier. Monitoring system certification & secondary containment testing was conducted at this time. Both were performed by Zarmik Aldoyan, Robertson Testing. Tester provided the following certifications: ICC: 5244319 exp: 1/14/2020 VR: #B36723 exp: 1/04/2021 VMI: #3693 exp: 3/1/2021 OPW Phase I: 016556 Exp: 1/10/2021 Incon: #4021743706 exp: 1/6/2021 The UST monitoring panel showed all functions normal. The monitoring set up and alarm history were provided for review. The sumps and UDCs were opened for inspection and the sensors were observed positioned to detect a leak at the earliest opportunity. The spill buckets were also visually inspected. The Monitoring Plan was compared to the equipment onsite. The operation of the UST system was compared to the [Truncated]
Eval Division: Los Angeles City Fire Department
Eval Program: UST
Eval Source: CERS

Eval General Type: Compliance Evaluation Inspection
Eval Date: 12-26-2017
Violations Found: Yes
Eval Type: Routine done by local agency
Eval Notes: Inspector Shane Bystrom, LAFD, onsite this date to conduct routine inspection of underground storage tank. Consent to enter, inspect and take photographs was given on this date by Toros Deurdulian, owner.

STUDIO CITY 76 #251747 (Continued) **S123534144**

Monitoring system certification was conducted at this time. Monitoring certification was performed by Zarmik Allahdadi, Robertson Testing. Tester provided the following certifications: ICC: 5244319 exp: 1/14/2019 VR: #B36723 exp: 1/11/2019 VMI: #3693 exp: 3/21/2019 Incon: #4021743706 exp: 1/10/2019 The UST monitoring panel showed all functions normal. The monitoring set up and alarm history were provided for review. The sumps and UDCs were opened for inspection and the sensors were observed positioned to detect a leak at the earliest opportunity. The spill buckets were also visually inspected. The Monitoring Plan was compared to the equipment onsite. The operation of the UST system was compared to the conditions of the operating permit. Monitoring - VR [Truncated]

Eval Division: Los Angeles City Fire Department
Eval Program: UST
Eval Source: CERS

Eval General Type: Compliance Evaluation Inspection
Eval Date: 12-26-2018
Violations Found: Yes
Eval Type: Routine done by local agency
Eval Notes: Consent to enter, inspect and take photographs was given by: Lakhvir Garcha, Cashier. The Business Activities, Owner/Operator Identification, Hazardous Materials Inventory, Site Map, Emergency Response/Contingency Plan and Employee Training Plan sections were reviewed in CERS and field verified. Review and correct any violations indicated previously in this report, on or before the COMPLY BY date associated with each violation. NOTE: The LAMC, Sections (L.A.M.C. SECTION 57.105.1.4; 57.120.3; 57.121.2 and 57.121.2.1.) requires businesses that store, use or handle hazardous materials in the City of Los Angeles to obtain a Consolidated Permit from the Los Angeles Fire Department CUPA **** Annual submission of a Hazardous Materials Business Plan into CERS is required between January 1 and March 1 of every year. Please remember that any change in inventory of greater than 100 percent will require new submission within 30 days of that change. As a reminder, you must [Truncated]

Eval Division: Los Angeles City Fire Department
Eval Program: HMRRP
Eval Source: CERS

Eval General Type: Compliance Evaluation Inspection
Eval Date: 12-26-2018
Violations Found: Yes
Eval Type: Routine done by local agency
Eval Notes: Inspector Daryl Yoshihashi, LAFD, onsite this date to conduct routine inspection of underground storage tanks. Consent to enter, inspect and take photographs was given on this date by Lakhvir Garcha, Cashier. Monitoring system certification was conducted at this time. Monitoring certification was performed by Zarmik Allahdadi, Robertson Testing. Tester provided the following certifications: ICC: 5244319 Service Tech and D.O. exp: 1/14/2020 VR: #B36723 exp: 1/11/2019 VMI: #3693 exp: 3/21/2019 Incon: #4021743706 exp: 1/10/2019 Cell (818) 967-0043 The UST monitoring panel showed all functions normal. The monitoring set up and alarm history were provided for review. The sumps and UDCs were opened for inspection and the sensors were observed positioned to detect a leak at the earliest opportunity. The spill buckets were also visually inspected. The Monitoring Plan was compared to the equipment onsite. The operation of the UST system was compared to the

STUDIO CITY 76 #251747 (Continued) **S123534144**

	[Truncated]
Eval Division:	Los Angeles City Fire Department
Eval Program:	UST
Eval Source:	CERS
Eval General Type:	Compliance Evaluation Inspection
Eval Date:	12-27-2016
Violations Found:	Yes
Eval Type:	Routine done by local agency
Eval Notes:	Inspector Hamilton LAFD, on site this date to conduct routine inspection of underground storage tank. Consent to enter, inspect and take photographs was given on this date by Toros Deurdulian Monitoring system certification (was) conducted at this time. Monitoring certification was performed by (Zarmik Allahadadi). Tester provided the following certifications: ICC: 5244319 exp 2-25-17 Veeder-Root: B36723 exp 3-31-17 VMI: 3693 exp 4-7-17 incon: 4021743706 exp 2-25-17 The UST monitoring panel showed all functions normal. The monitoring set up and alarm history were provided for review. The sumps and UDCs were opened for inspection and the sensors were observed positioned to detect a leak at the earliest opportunity. The spill buckets were also visually inspected. The Monitoring Plan was compared to the equipment onsite. The operation of the UST system was compared to the conditions of the operating permit. Property Owner: Toros Deurdulian Tank [Truncated]
Eval Division:	Los Angeles City Fire Department
Eval Program:	UST
Eval Source:	CERS

Affiliation:

Affiliation Type Desc:	CUPA District
Entity Name:	Los Angeles City Fire Department
Entity Title:	Not reported
Affiliation Address:	200 North Main Street, Room 1780
Affiliation City:	Los Angeles
Affiliation State:	CA
Affiliation Country:	Not reported
Affiliation Zip:	90012
Affiliation Phone:	(213) 978-3680
Affiliation Type Desc:	Environmental Contact
Entity Name:	TOROS DEURDULIAN
Entity Title:	Not reported
Affiliation Address:	12863 VENTURA BLVD
Affiliation City:	Studio City
Affiliation State:	CA
Affiliation Country:	Not reported
Affiliation Zip:	91604
Affiliation Phone:	Not reported
Affiliation Type Desc:	Facility Mailing Address
Entity Name:	Mailing Address
Entity Title:	Not reported
Affiliation Address:	12863 VENTURA BLVD
Affiliation City:	STUDIO CITY
Affiliation State:	CA
Affiliation Country:	Not reported
Affiliation Zip:	91604

STUDIO CITY 76 #251747 (Continued) **S123534144**

Affiliation Phone:	Not reported

Affiliation Type Desc:	Legal Owner
Entity Name:	DEURDULIAN, TOROS
Entity Title:	Not reported
Affiliation Address:	12863 VENTURA BLVD
Affiliation City:	STUDIO CITY
Affiliation State:	CA
Affiliation Country:	United States
Affiliation Zip:	91604
Affiliation Phone:	(818) 769-1344

Affiliation Type Desc:	Property Owner
Entity Name:	DEURDULIAN, TOROS
Entity Title:	Not reported
Affiliation Address:	12863 VENTURA BLVD
Affiliation City:	STUDIO CITY
Affiliation State:	CA
Affiliation Country:	United States
Affiliation Zip:	91604
Affiliation Phone:	(818) 769-1344

Affiliation Type Desc:	UST Tank Owner
Entity Name:	Studio City 76
Entity Title:	Not reported
Affiliation Address:	12863 Ventura Blvd.
Affiliation City:	Studio City
Affiliation State:	CA
Affiliation Country:	United States
Affiliation Zip:	91604
Affiliation Phone:	(818) 769-1344

Affiliation Type Desc:	UST Property Owner Name
Entity Name:	Studio City 76
Entity Title:	Not reported
Affiliation Address:	12863 Ventura Blvd.
Affiliation City:	Studio City
Affiliation State:	CA
Affiliation Country:	United States
Affiliation Zip:	91604
Affiliation Phone:	(818) 769-1344

Affiliation Type Desc:	UST Tank Operator
Entity Name:	Studio City 76
Entity Title:	Not reported
Affiliation Address:	12863 Ventura Blvd.
Affiliation City:	Studio City
Affiliation State:	CA
Affiliation Country:	United States
Affiliation Zip:	91604
Affiliation Phone:	(818) 769-1344

Affiliation Type Desc:	Identification Signer
Entity Name:	TOROS DEURDULIAN
Entity Title:	Owner
Affiliation Address:	Not reported
Affiliation City:	Not reported

STUDIO CITY 76 #251747 (Continued) **S123534144**

Affiliation State:	Not reported
Affiliation Country:	Not reported
Affiliation Zip:	Not reported
Affiliation Phone:	Not reported

Affiliation Type Desc:	Parent Corporation
Entity Name:	STUDIO CITY 76 #251747
Entity Title:	Not reported
Affiliation Address:	Not reported
Affiliation City:	Not reported
Affiliation State:	Not reported
Affiliation Country:	Not reported
Affiliation Zip:	Not reported
Affiliation Phone:	Not reported

Affiliation Type Desc:	Document Preparer
Entity Name:	Toros Deurdulian
Entity Title:	Not reported
Affiliation Address:	Not reported
Affiliation City:	Not reported
Affiliation State:	Not reported
Affiliation Country:	Not reported
Affiliation Zip:	Not reported
Affiliation Phone:	Not reported

Affiliation Type Desc:	Operator
Entity Name:	TOROS DEURDULIAN
Entity Title:	Not reported
Affiliation Address:	Not reported
Affiliation City:	Not reported
Affiliation State:	Not reported
Affiliation Country:	Not reported
Affiliation Zip:	Not reported
Affiliation Phone:	(818) 769-1344

Affiliation Type Desc:	UST Permit Applicant
Entity Name:	Toros Deurdulian
Entity Title:	Owner
Affiliation Address:	Not reported
Affiliation City:	Not reported
Affiliation State:	Not reported
Affiliation Country:	Not reported
Affiliation Zip:	Not reported
Affiliation Phone:	(818) 769-1344

D59 **STUDIO CITY 76** **EDR Hist Auto** **1021597393**
WSW **12863 VENTURA BLVD** **N/A**
< 1/8 **NORTH HOLLYWOOD, CA 91604**
0.063 mi.
333 ft. **Site 4 of 11 in cluster D**

Relative: EDR Hist Auto
Higher

Actual:
636 ft.

Year:	Name:	Type:
1969	NAMSON JOHN	Gasoline Service Stations
1971	NAMSON JOHN	Gasoline Service Stations
1972	NAMSONS JOHN UNION SERVICE	Gasoline Service Stations

STUDIO CITY 76 (Continued) **1021597393**

1972	NAMSON JOHN	Gasoline Service Stations
1973	NAMSON JOHN	Gasoline Service Stations
1973	NAMSONS JOHN UNION SERVICE	Gasoline Service Stations
1974	NAMSON JOHN	Gasoline Service Stations
1974	NAMSONS JOHN UNION SERVICE	Gasoline Service Stations
1982	DANADA OIL INC	Gasoline Service Stations
1983	DANADA OIL INC	Gasoline Service Stations
1985	DANADA OIL INC	Gasoline Service Stations
1986	DANADA OIL INC	Gasoline Service Stations
1987	DANADA OIL INC	Gasoline Service Stations
1988	DANADA OIL INC	Gasoline Service Stations
1989	DANADA OIL INC	Gasoline Service Stations
1990	BADIE FAROUGH	Gasoline Service Stations
1991	BADIE FAROUGH	Gasoline Service Stations
1992	BADIE FAROUGH	Gasoline Service Stations
1993	BADIE FAROUGH	Gasoline Service Stations
1994	BADIE FAROUGH	Gasoline Service Stations
1995	BADIE FAROUGH	Gasoline Service Stations
1996	STUDIO CITY UNOCAL	Gasoline Service Stations
1997	STUDIO CITY UNOCAL	Gasoline Service Stations
1998	STUDIO CITY UNOCAL	Gasoline Service Stations
1999	STUDIO CITY UNOCAL	Gasoline Service Stations
2000	STUDIO CITY UNOCAL	Gasoline Service Stations
2001	STUDIO CITY UNOCAL	Gasoline Service Stations
2002	STUDIO CITY UNOCAL	Gasoline Service Stations
2003	STUDIO CITY UNOCAL	Gasoline Service Stations
2004	STUDIO CITY UNOCAL	Gasoline Service Stations
2004	STUDIO CITY 76	Gasoline Service Stations
2005	STUDIO CITY 76	Gasoline Service Stations
2005	STUDIO CITY UNOCAL	Gasoline Service Stations
2006	STUDIO CITY UNOCAL	Gasoline Service Stations
2006	STUDIO CITY 76	Gasoline Service Stations
2007	STUDIO CITY UNOCAL	Gasoline Service Stations
2007	STUDIO CITY 76	Gasoline Service Stations
2008	STUDIO CITY 76	Gasoline Service Stations
2008	STUDIO CITY UNOCAL	Gasoline Service Stations
2009	STUDIO CITY 76	Gasoline Service Stations
2009	STUDIO CITY UNOCAL	Gasoline Service Stations
2010	STUDIO CITY UNOCAL	Gasoline Service Stations
2010	STUDIO CITY 76	Gasoline Service Stations
2011	STUDIO CITY 76	Gasoline Service Stations
2011	STUDIO CITY UNOCAL	Gasoline Service Stations
2012	STUDIO CITY 76	Gasoline Service Stations
2012	STUDIO CITY UNOCAL	Gasoline Service Stations
2013	STUDIO CITY UNOCAL	Gasoline Service Stations
2014	STUDIO CITY UNOCAL	Gasoline Service Stations
2014	STUDIO CITY 76	Gasoline Service Stations

D60 WSW < 1/8 0.063 mi. 333 ft. | **SERVICE STATION 1747**
12863 VENTURA BLVD
NORTH HOLLYWOOD, CA 91604

Site 5 of 11 in cluster D

HIST UST | **U001568521**
N/A

Relative: Higher

Actual: 636 ft.

HIST UST:

Name:	SERVICE STATION 1747
Address:	12863 VENTURA BLVD
City,State,Zip:	NORTH HOLLYWOOD, CA 91604
File Number:	00028EF3
URL:	http://geotracker.waterboards.ca.gov/ustpdfs/pdf/00028EF3.pdf
Region:	STATE
Facility ID:	00000003855
Facility Type:	Gas Station
Other Type:	Not reported
Contact Name:	DAVID L. JOHNSON
Telephone:	8187691344
Owner Name:	UNION OIL COMPANY OF CALIFORNI
Owner Address:	3701 WILSHIRE BOULEVARD-SUITE
Owner City,St,Zip:	LOS ANGELES, CA 90010
Total Tanks:	0004
Tank Num:	001
Container Num:	1747-4
Year Installed:	1963
Tank Capacity:	00000550
Tank Used for:	WASTE
Type of Fuel:	WASTE OIL
Container Construction Thickness:	Not reported
Leak Detection:	Stock Inventor, Pressure Test, 10
Tank Num:	002
Container Num:	1747-3
Year Installed:	1980
Tank Capacity:	00005000
Tank Used for:	PRODUCT
Type of Fuel:	DIESEL
Container Construction Thickness:	Not reported
Leak Detection:	Stock Inventor, Pressure Test, 10
Tank Num:	003
Container Num:	17472
Year Installed:	Not reported
Tank Capacity:	00010000
Tank Used for:	PRODUCT
Type of Fuel:	PREMIUM
Container Construction Thickness:	Not reported
Leak Detection:	Stock Inventor, Pressure Test, 10
Tank Num:	004
Container Num:	17471
Year Installed:	Not reported
Tank Capacity:	00010000
Tank Used for:	PRODUCT
Type of Fuel:	UNLEADED
Container Construction Thickness:	Not reported
Leak Detection:	Stock Inventor, Pressure Test, 10

SERVICE STATION 1747 (Continued) **U001568521**

Click here for Geo Tracker PDF:

D61 WSW < 1/8 0.063 mi. 333 ft. **STUDIO CITY 76 #251747**
12863 W VENTURA BLVD
STUDIO CITY, CA 91604
UST **U004266447**
N/A

Site 6 of 11 in cluster D

Relative: Higher
Actual: 636 ft.

UST:

Name:	STUDIO CITY 76 #251747
Address:	12863 W VENTURA BLVD
City,State,Zip:	STUDIO CITY, CA 91604
Facility ID:	FA0023704
Permitting Agency:	Los Angeles City Fire Department
Latitude:	34.1453
Longitude:	-118.4134

Name:	STUDIO CITY 76 #251747
Address:	12863 W VENTURA BLVD
City,State,Zip:	STUDIO CITY, CA 91604
Facility ID:	Not reported
Permitting Agency:	Los Angeles City Fire Department
Latitude:	34.1453
Longitude:	-118.4134

LOS ANGELES UST:

Name:	STUDIO CITY 76 #251747
Address:	12863 W VENTURA BLVD
City,State,Zip:	STUDIO CITY, CA 91604
Facility ID:	FA0023704
Last Run Date:	06/01/2019
Status:	ACTIVE

D62 WSW < 1/8 0.063 mi. 333 ft. **UNOCAL STATION #1747**
12863 VENTURA BLVD
NORTH HOLLYWOOD, CA 91604
SWEEPS UST **1000166693**
CA FID UST **N/A**

Site 7 of 11 in cluster D

Relative: Higher
Actual: 636 ft.

SWEEPS UST:

Name:	UNOCAL STATION #1747
Address:	12863 VENTURA BLVD
City:	NORTH HOLLYWOOD
Status:	Active
Comp Number:	290
Number:	9
Board Of Equalization:	44-000051
Referral Date:	01-14-93
Action Date:	03-15-94
Created Date:	02-29-88
Owner Tank Id:	0000000290
SWRCB Tank Id:	19-050-000290-000005
Tank Status:	A
Capacity:	12000
Active Date:	01-14-93
Tank Use:	M.V. FUEL

UNOCAL STATION #1747 (Continued) **1000166693**

STG:	P
Content:	REG UNLEADED
Number Of Tanks:	3

Name:	UNOCAL STATION #1747
Address:	12863 VENTURA BLVD
City:	NORTH HOLLYWOOD
Status:	Active
Comp Number:	290
Number:	9
Board Of Equalization:	44-000051
Referral Date:	01-14-93
Action Date:	03-15-94
Created Date:	02-29-88
Owner Tank Id:	0000000290
SWRCB Tank Id:	19-050-000290-000006
Tank Status:	A
Capacity:	12000
Active Date:	01-14-93
Tank Use:	M.V. FUEL
STG:	P
Content:	PRM UNLEADED
Number Of Tanks:	Not reported

Name:	UNOCAL STATION #1747
Address:	12863 VENTURA BLVD
City:	NORTH HOLLYWOOD
Status:	Active
Comp Number:	290
Number:	9
Board Of Equalization:	44-000051
Referral Date:	01-14-93
Action Date:	03-15-94
Created Date:	02-29-88
Owner Tank Id:	0000000290
SWRCB Tank Id:	19-050-000290-000007
Tank Status:	A
Capacity:	5000
Active Date:	01-14-93
Tank Use:	M.V. FUEL
STG:	P
Content:	DIESEL
Number Of Tanks:	Not reported

CA FID UST:

Facility ID:	19023156
Regulated By:	UTNKA
Regulated ID:	00003855
Cortese Code:	Not reported
SIC Code:	Not reported
Facility Phone:	8183746515
Mail To:	Not reported
Mailing Address:	5990 SEPULVEDA BLVD
Mailing Address 2:	Not reported
Mailing City,St,Zip:	NORTH HOLLYWOOD 916040000
Contact:	Not reported
Contact Phone:	Not reported

UNOCAL STATION #1747 (Continued) **1000166693**

DUNs Number: Not reported
NPDES Number: Not reported
EPA ID: Not reported
Comments: Not reported
Status: Active

D63 WSW < 1/8 0.063 mi. 333 ft. | **TOSCO - 76 STATION #1747**
12863 VENTURA BLVD
STUDIO CITY, CA 91604
Site 8 of 11 in cluster D | **LUST** **S100947423**
Cortese **N/A**
HIST CORTESE
CIWQS
CERS

Relative: Higher

Actual: 636 ft.

LUST:

Name:	TOSCO - 76 STATION #1747
Address:	12863 VENTURA BLVD
City,State,Zip:	STUDIO CITY, CA 91604
Lead Agency:	LOS ANGELES RWQCB (REGION 4)
Case Type:	LUST Cleanup Site
Geo Track:	http://geotracker.waterboards.ca.gov/profile_report.asp?global_id=T0603702563
Global Id:	T0603702563
Latitude:	34.1450917
Longitude:	-118.4130185
Status:	Completed - Case Closed
Status Date:	10/22/2009
Case Worker:	CET
RB Case Number:	916040243
Local Agency:	LOS ANGELES, CITY OF
File Location:	Regional Board
Local Case Number:	Not reported
Potential Media Affect:	Aquifer used for drinking water supply
Potential Contaminants of Concern:	Gasoline
Site History:	Not reported

LUST:

Global Id:	T0603702563
Contact Type:	Regional Board Caseworker
Contact Name:	CHANDRA TYLER
Organization Name:	LOS ANGELES RWQCB (REGION 4)
Address:	Not reported
City:	R4 UNKNOWN
Email:	cetyler@waterboards.ca.gov
Phone Number:	Not reported

Global Id:	T0603702563
Contact Type:	Local Agency Caseworker
Contact Name:	ELOY LUNA
Organization Name:	LOS ANGELES, CITY OF
Address:	200 North Main Street, Suite 1780
City:	LOS ANGELES
Email:	eloy.luna@lacity.org
Phone Number:	Not reported

LUST:

Global Id:	T0603702563
Action Type:	ENFORCEMENT
Date:	05/16/2001
Action:	Staff Letter

TOSCO - 76 STATION #1747 (Continued) **S100947423**

Global Id: T0603702563
Action Type: ENFORCEMENT
Date: 10/21/2009
Action: Staff Letter

Global Id: T0603702563
Action Type: ENFORCEMENT
Date: 10/22/2009
Action: Closure/No Further Action Letter

Global Id: T0603702563
Action Type: RESPONSE
Date: 07/15/2004
Action: Monitoring Report - Quarterly

Global Id: T0603702563
Action Type: RESPONSE
Date: 04/15/2005
Action: Monitoring Report - Quarterly

Global Id: T0603702563
Action Type: RESPONSE
Date: 02/17/2006
Action: Soil and Water Investigation Workplan

Global Id: T0603702563
Action Type: RESPONSE
Date: 04/15/2004
Action: Monitoring Report - Quarterly

Global Id: T0603702563
Action Type: RESPONSE
Date: 11/22/2004
Action: Request for Closure

Global Id: T0603702563
Action Type: RESPONSE
Date: 10/15/2005
Action: Monitoring Report - Quarterly

Global Id: T0603702563
Action Type: RESPONSE
Date: 01/15/2006
Action: Monitoring Report - Quarterly

Global Id: T0603702563
Action Type: RESPONSE
Date: 07/15/2007
Action: Monitoring Report - Quarterly

Global Id: T0603702563
Action Type: RESPONSE
Date: 04/15/2008
Action: Monitoring Report - Quarterly

Global Id: T0603702563
Action Type: RESPONSE

TOSCO - 76 STATION #1747 (Continued) **S100947423**

Date: 07/15/2005
Action: Monitoring Report - Quarterly

Global Id: T0603702563
Action Type: RESPONSE
Date: 01/15/2007
Action: Monitoring Report - Quarterly

Global Id: T0603702563
Action Type: RESPONSE
Date: 06/27/2005
Action: Request for Closure

Global Id: T0603702563
Action Type: RESPONSE
Date: 07/15/2006
Action: Monitoring Report - Quarterly

Global Id: T0603702563
Action Type: RESPONSE
Date: 04/15/2006
Action: Monitoring Report - Quarterly

Global Id: T0603702563
Action Type: RESPONSE
Date: 04/15/2007
Action: Monitoring Report - Quarterly

Global Id: T0603702563
Action Type: RESPONSE
Date: 10/15/2006
Action: Monitoring Report - Quarterly

Global Id: T0603702563
Action Type: ENFORCEMENT
Date: 09/09/2005
Action: Staff Letter

Global Id: T0603702563
Action Type: RESPONSE
Date: 04/15/2008
Action: Soil and Water Investigation Report

Global Id: T0603702563
Action Type: RESPONSE
Date: 10/15/2007
Action: Monitoring Report - Quarterly

Global Id: T0603702563
Action Type: Other
Date: 05/13/1993
Action: Leak Reported

Global Id: T0603702563
Action Type: RESPONSE
Date: 01/15/2008
Action: Monitoring Report - Quarterly

TOSCO - 76 STATION #1747 (Continued) **S100947423**

Global Id: T0603702563
Action Type: RESPONSE
Date: 04/15/2002
Action: Monitoring Report - Quarterly

Global Id: T0603702563
Action Type: RESPONSE
Date: 07/15/2003
Action: Monitoring Report - Quarterly

Global Id: T0603702563
Action Type: RESPONSE
Date: 07/27/2007
Action: Soil and Water Investigation Workplan

Global Id: T0603702563
Action Type: RESPONSE
Date: 10/15/2004
Action: Monitoring Report - Quarterly

Global Id: T0603702563
Action Type: RESPONSE
Date: 07/15/2008
Action: Monitoring Report - Quarterly

Global Id: T0603702563
Action Type: RESPONSE
Date: 10/15/2008
Action: Monitoring Report - Quarterly

Global Id: T0603702563
Action Type: RESPONSE
Date: 04/15/2009
Action: Monitoring Report - Quarterly

Global Id: T0603702563
Action Type: RESPONSE
Date: 03/13/2009
Action: Request for Closure

Global Id: T0603702563
Action Type: RESPONSE
Date: 07/15/2009
Action: Monitoring Report - Semi-Annually

Global Id: T0603702563
Action Type: RESPONSE
Date: 01/15/2009
Action: Monitoring Report - Quarterly

Global Id: T0603702563
Action Type: RESPONSE
Date: 07/15/2002
Action: Monitoring Report - Quarterly

Global Id: T0603702563
Action Type: RESPONSE

TOSCO - 76 STATION #1747 (Continued) **S100947423**

Date: 10/24/2002
Action: Monitoring Report - Quarterly

Global Id: T0603702563
Action Type: RESPONSE
Date: 01/15/2003
Action: Monitoring Report - Quarterly

Global Id: T0603702563
Action Type: RESPONSE
Date: 04/15/2003
Action: Monitoring Report - Quarterly

Global Id: T0603702563
Action Type: RESPONSE
Date: 10/15/2003
Action: Monitoring Report - Quarterly

Global Id: T0603702563
Action Type: RESPONSE
Date: 01/15/2004
Action: Monitoring Report - Quarterly

Global Id: T0603702563
Action Type: RESPONSE
Date: 01/15/2005
Action: Monitoring Report - Quarterly

Global Id: T0603702563
Action Type: REMEDIATION
Date: 10/05/2001
Action: Pump & Treat (P&T) Groundwater

Global Id: T0603702563
Action Type: REMEDIATION
Date: 09/26/2001
Action: Soil Vapor Extraction (SVE)

Global Id: T0603702563
Action Type: ENFORCEMENT
Date: 07/18/2008
Action: Site Visit / Inspection / Sampling

Global Id: T0603702563
Action Type: REMEDIATION
Date: 08/15/1992
Action: Excavation

Global Id: T0603702563
Action Type: ENFORCEMENT
Date: 06/19/2009
Action: Notification - Preclosure

Global Id: T0603702563
Action Type: ENFORCEMENT
Date: 06/15/2009
Action: Staff Letter

TOSCO - 76 STATION #1747 (Continued) **S100947423**

LUST:

Global Id:	T0603702563
Status:	Open - Case Begin Date
Status Date:	05/13/1993
Global Id:	T0603702563
Status:	Open - Verification Monitoring
Status Date:	05/13/1993
Global Id:	T0603702563
Status:	Open - Site Assessment
Status Date:	04/20/1995
Global Id:	T0603702563
Status:	Open - Site Assessment
Status Date:	05/12/1995
Global Id:	T0603702563
Status:	Open - Site Assessment
Status Date:	05/16/1995
Global Id:	T0603702563
Status:	Open - Remediation
Status Date:	05/25/1999
Global Id:	T0603702563
Status:	Open - Remediation
Status Date:	05/16/2001
Global Id:	T0603702563
Status:	Open - Site Assessment
Status Date:	02/17/2006
Global Id:	T0603702563
Status:	Open - Site Assessment
Status Date:	07/27/2007
Global Id:	T0603702563
Status:	Completed - Case Closed
Status Date:	10/22/2009

LUST REG 4:

Region:	4
Regional Board:	04
County:	Los Angeles
Facility Id:	916040243
Status:	Remedial action (cleanup) Underway
Substance:	Gasoline
Substance Quantity:	Not reported
Local Case No:	Not reported
Case Type:	Groundwater
Abatement Method Used at the Site:	Excavate and Dispose
Global ID:	T0603702563
W Global ID:	Not reported
Staff:	CEC

TOSCO - 76 STATION #1747 (Continued) **S100947423**

Local Agency:	19050	
Cross Street:	COLDWATER CANYON AVE	
Enforcement Type:	LET	
Date Leak Discovered:	Not reported	
Date Leak First Reported:		5/13/1993
Date Leak Record Entered:	7/1/1993	
Date Confirmation Began:	Not reported	
Date Leak Stopped:	Not reported	
Date Case Last Changed on Database:		7/15/2002
Date the Case was Closed:		Not reported
How Leak Discovered:	Not reported	
How Leak Stopped:	Not reported	
Cause of Leak:	UNK	
Leak Source:	UNK	
Operator:	Not reported	
Water System:	Not reported	
Well Name:	Not reported	
Approx. Dist To Production Well (ft):		16565.459225636582334505695422
Source of Cleanup Funding:		UNK
Preliminary Site Assessment Workplan Submitted:		4/20/1995
Preliminary Site Assessment Began:		5/12/1995
Pollution Characterization Began:		5/16/1995
Remediation Plan Submitted:		5/25/1999
Remedial Action Underway:		5/16/2001
Post Remedial Action Monitoring Began:		5/13/1993
Enforcement Action Date:		Not reported
Historical Max MTBE Date:		11/9/1998
Hist Max MTBE Conc in Groundwater:		460000
Hist Max MTBE Conc in Soil:		Not reported
Significant Interim Remedial Action Taken:		Yes
GW Qualifier:	Not reported	
Soil Qualifier:	Not reported	
Organization:	Not reported	
Owner Contact:	Not reported	
Responsible Party:	VANDER PLAATS, MICHAEL T.	
RP Address:	555 ANTON	
Program:	LUST	
Lat/Long:	34.1450917 / -1	
Local Agency Staff:	PEJ	
Beneficial Use:	Not reported	
Priority:	Not reported	
Cleanup Fund Id:	Not reported	
Suspended:	Not reported	
Assigned Name:	Not reported	
Summary:	7/28/00 DUAL-PHASE EXTRACTION PILOT TEST; 9/28/00 REVISED RAP; 10/15/00 3RD QTR STATUS RPT 2000; 1/15/01 4TH QTR GW MON RPT 2000; 4/15/01 1ST QTR GW MON RPT 2001	

CORTESE:

Name:	TOSCO - 76 STATION #1747
Address:	12863 VENTURA BLVD
City,State,Zip:	STUDIO CITY, CA 91604
Region:	CORTESE
Envirostor Id:	Not reported
Global ID:	T0603702563
Site/Facility Type:	LUST CLEANUP SITE
Cleanup Status:	COMPLETED - CASE CLOSED

TOSCO - 76 STATION #1747 (Continued) **S100947423**

Status Date:	Not reported
Site Code:	Not reported
Latitude:	Not reported
Longitude:	Not reported
Owner:	Not reported
Enf Type:	Not reported
Swat R:	Not reported
Flag:	active
Order No:	Not reported
Waste Discharge System No:	Not reported
Effective Date:	Not reported
Region 2:	Not reported
WID Id:	Not reported
Solid Waste Id No:	Not reported
Waste Management Uit Name:	Not reported
File Name:	Active Open

HIST CORTESE:

edr_fname:	76 PRODUCTS STATION #1747
edr_fadd1:	12863 VENTURA
City,State,Zip:	STUDIO CITY, CA 91605
Region:	CORTESE
Facility County Code:	19
Reg By:	LTNKA
Reg Id:	916040243

CIWQS:

Name:	76 PRODUCTS STATION #1747
Address:	12863 VENTURA
City,State,Zip:	STUDIO CITY, CA 91604
Agency:	ConocoPhillips Company Long Beach
Agency Address:	3900 Kilroy Airport Way 210, Long Beach, CA 90806
Place/Project Type:	Service/Commercial Site, NEC
SIC/NAICS:	5541
Region:	4
Program:	NPDNONMUNIPRCS
Regulatory Measure Status:	Historical
Regulatory Measure Type:	Enrollee
Order Number:	R4-2002-0125
WDID:	4B196600148
NPDES Number:	CAG834001
Adoption Date:	01/01/1900
Effective Date:	07/17/2001
Termination Date:	12/04/2003
Expiration/Review Date:	01/01/1900
Design Flow:	0.015
Major/Minor:	Not reported
Complexity:	B
TTWQ:	2
Enforcement Actions within 5 years:	0
Violations within 5 years:	0
Latitude:	34.144999
Longitude:	-118.413042

CERS:

Name:	TOSCO - 76 STATION #1747

TOSCO - 76 STATION #1747 (Continued) **S100947423**

Address: 12863 VENTURA BLVD
City,State,Zip: STUDIO CITY, CA 91604
Site ID: 249254
CERS ID: T0603702563
CERS Description: Leaking Underground Storage Tank Cleanup Site

Affiliation:
Affiliation Type Desc: Regional Board Caseworker
Entity Name: CHANDRA TYLER - LOS ANGELES RWQCB (REGION 4)
Entity Title: Not reported
Affiliation Address: Not reported
Affiliation City: R4 UNKNOWN
Affiliation State: CA
Affiliation Country: Not reported
Affiliation Zip: Not reported
Affiliation Phone: Not reported

Affiliation Type Desc: Local Agency Caseworker
Entity Name: ELOY LUNA - LOS ANGELES, CITY OF
Entity Title: Not reported
Affiliation Address: 200 North Main Street, Suite 1780
Affiliation City: LOS ANGELES
Affiliation State: CA
Affiliation Country: Not reported
Affiliation Zip: Not reported
Affiliation Phone: Not reported

Name: 76 PRODUCTS STATION #1747
Address: 12863 VENTURA
City,State,Zip: STUDIO CITY, CA 91604
Site ID: 348481
CERS ID: 203644
CERS Description: NPDES Wastewater and Stormwater

Violations:
Site ID: 348481
Site Name: 76 Products Station #1747
Violation Date: 06-10-2003
Citation: California Water Code
Violation Description: Not reported
Violation Notes: Deficient 1Q03 DMR: Temperature not reported monthly. No perjury statement.
Violation Division: Water Boards
Violation Program: NPDNONMUNI
Violation Source: CIWQS

Site ID: 348481
Site Name: 76 Products Station #1747
Violation Date: 02-02-2004
Citation: California Water Code
Violation Description: Not reported
Violation Notes: Deficient 3Q03 DMR: No perjury statement.
Violation Division: Water Boards
Violation Program: NPDNONMUNI
Violation Source: CIWQS

Site ID: 348481

TOSCO - 76 STATION #1747 (Continued) **S100947423**

Site Name: 76 Products Station #1747
Violation Date: 05-17-2002
Citation: California Water Code
Violation Description: Not reported
Violation Notes: 1Q02 effluent violation (1/17/02): Turbidity monthly average.
Violation Division: Water Boards
Violation Program: NPDNONMUNI
Violation Source: CIWQS

Site ID: 348481
Site Name: 76 Products Station #1747
Violation Date: 08-15-2002
Citation: California Water Code
Violation Description: Not reported
Violation Notes: 2Q02 effluent violation (5/8/02): TBA daily maximum.
Violation Division: Water Boards
Violation Program: NPDNONMUNI
Violation Source: CIWQS

Site ID: 348481
Site Name: 76 Products Station #1747
Violation Date: 03-26-2003
Citation: California Water Code
Violation Description: Not reported
Violation Notes: Deficient 2002 annual report: No perjury declaration
Violation Division: Water Boards
Violation Program: NPDNONMUNI
Violation Source: CIWQS

Site ID: 348481
Site Name: 76 Products Station #1747
Violation Date: 08-15-2002
Citation: California Water Code
Violation Description: Not reported
Violation Notes: 2Q02 effluent violation (4/11/02): TBA daily maximum.
Violation Division: Water Boards
Violation Program: NPDNONMUNI
Violation Source: CIWQS

Site ID: 348481
Site Name: 76 Products Station #1747
Violation Date: 08-15-2002
Citation: California Water Code
Violation Description: Not reported
Violation Notes: 2Q02 effluent violation (6/6/02): TBA daily maximum.
Violation Division: Water Boards
Violation Program: NPDNONMUNI
Violation Source: CIWQS

Site ID: 348481
Site Name: 76 Products Station #1747
Violation Date: 08-08-2003
Citation: California Water Code
Violation Description: Not reported
Violation Notes: Deficient 2Q03 DMR: Temperature not reported monthly. No perjury statement.
Violation Division: Water Boards

TOSCO - 76 STATION #1747 (Continued) **S100947423**

Violation Program: NPDNONMUNI
Violation Source: CIWQS

Site ID: 348481
Site Name: 76 Products Station #1747
Violation Date: 06-10-2003
Citation: California Water Code
Violation Description: Not reported
Violation Notes: Deficient 4Q02 DMR: Temperature not reported monthly. No perjury statement.
Violation Division: Water Boards
Violation Program: NPDNONMUNI
Violation Source: CIWQS

Site ID: 348481
Site Name: 76 Products Station #1747
Violation Date: 08-08-2003
Citation: California Water Code
Violation Description: Not reported
Violation Notes: 2Q03 effluent violation (4/21/03): TDS monthly average.
Violation Division: Water Boards
Violation Program: NPDNONMUNI
Violation Source: CIWQS

Site ID: 348481
Site Name: 76 Products Station #1747
Violation Date: 05-17-2002
Citation: California Water Code
Violation Description: Not reported
Violation Notes: Deficient 4Q01 DMR: No perjury statement. Sulfides & ethylene dibromide not reported monthly.
Violation Division: Water Boards
Violation Program: NPDNONMUNI
Violation Source: CIWQS

Site ID: 348481
Site Name: 76 Products Station #1747
Violation Date: 08-08-2003
Citation: California Water Code
Violation Description: Not reported
Violation Notes: 2Q03 DMR received 20 days late.
Violation Division: Water Boards
Violation Program: NPDNONMUNI
Violation Source: CIWQS

Site ID: 348481
Site Name: 76 Products Station #1747
Violation Date: 08-15-2002
Citation: California Water Code
Violation Description: Not reported
Violation Notes: Deficient 2Q02 DMR: Temperature not reported monthly. No perjury statement.
Violation Division: Water Boards
Violation Program: NPDNONMUNI
Violation Source: CIWQS

Site ID: 348481

TOSCO - 76 STATION #1747 (Continued) **S100947423**

Site Name:	76 Products Station #1747
Violation Date:	05-17-2002
Citation:	California Water Code
Violation Description:	Not reported
Violation Notes:	Deficient 1Q02 DMR: No perjury statement.
Violation Division:	Water Boards
Violation Program:	NPDNONMUNI
Violation Source:	CIWQS

D64 WSW < 1/8 0.063 mi. 333 ft. **T AND A VENTURA, INC. DBA STUDIO CITY 76** **RCRA NonGen / NLR** **1024793204**
12863 VENTURA BLVD **CAL000130437**
STUDIO CITY, CA 91604

Site 9 of 11 in cluster D

Relative: Higher

Actual: 636 ft.

RCRA NonGen / NLR:

Date Form Received by Agency:	1995-02-21 00:00:00.0
Handler Name:	T AND A VENTURA, INC. DBA STUDIO CITY 76
Handler Address:	12863 VENTURA BLVD
Handler City,State,Zip:	STUDIO CITY, CA 91604-0000
EPA ID:	CAL000130437
Contact Name:	TOROS K DEURDULIAN
Contact Address:	12863 VENTURA BLVD
Contact City,State,Zip:	STUDIO CITY, CA 91604
Contact Telephone:	818-769-1344
Contact Fax:	818-769-0393
Contact Email:	TOROSDEURDULIAN@YAHOO.COM
Contact Title:	Not reported
EPA Region:	09
Land Type:	Not reported
Federal Waste Generator Description:	Not a generator, verified
Non-Notifier:	Not reported
Biennial Report Cycle:	Not reported
Accessibility:	Not reported
Active Site Indicator:	Handler Activities
State District Owner:	Not reported
State District:	Not reported
Mailing Address:	12863 VENTURA BLVD
Mailing City,State,Zip:	STUDIO CITY, CA 91604-0000
Owner Name:	T AND A VENTURA, INC.
Owner Type:	Other
Operator Name:	TOROS K DEURDULIAN
Operator Type:	Other
Short-Term Generator Activity:	No
Importer Activity:	No
Mixed Waste Generator:	No
Transporter Activity:	No
Transfer Facility Activity:	No
Recycler Activity with Storage:	No
Small Quantity On-Site Burner Exemption:	No
Smelting Melting and Refining Furnace Exemption:	No
Underground Injection Control:	No
Off-Site Waste Receipt:	No
Universal Waste Indicator:	Yes
Universal Waste Destination Facility:	Yes
Federal Universal Waste:	No
Active Site Fed-Reg Treatment Storage and Disposal Facility:	Not reported

T AND A VENTURA, INC. DBA STUDIO CITY 76 (Continued) **1024793204**

Active Site Converter Treatment storage and Disposal Facility:	Not reported
Active Site State-Reg Treatment Storage and Disposal Facility:	Not reported
Active Site State-Reg Handler:	---
Federal Facility Indicator:	Not reported
Hazardous Secondary Material Indicator:	N
Sub-Part K Indicator:	Not reported
Commercial TSD Indicator:	No
Treatment Storage and Disposal Type:	Not reported
2018 GPRA Permit Baseline:	Not on the Baseline
2018 GPRA Renewals Baseline:	Not on the Baseline
Permit Renewals Workload Universe:	Not reported
Permit Workload Universe:	Not reported
Permit Progress Universe:	Not reported
Post-Closure Workload Universe:	Not reported
Closure Workload Universe:	Not reported
202 GPRA Corrective Action Baseline:	No
Corrective Action Workload Universe:	No
Subject to Corrective Action Universe:	No
Non-TSDFs Where RCRA CA has Been Imposed Universe:	No
TSDFs Potentially Subject to CA Under 3004 (u)/(v) Universe:	No
TSDFs Only Subject to CA under Discretionary Auth Universe:	No
Corrective Action Priority Ranking:	No NCAPS ranking
Environmental Control Indicator:	No
Institutional Control Indicator:	No
Human Exposure Controls Indicator:	N/A
Groundwater Controls Indicator:	N/A
Operating TSDF Universe:	Not reported
Full Enforcement Universe:	Not reported
Significant Non-Complier Universe:	No
Unaddressed Significant Non-Complier Universe:	No
Addressed Significant Non-Complier Universe:	No
Significant Non-Complier With a Compliance Schedule Universe:	No
Financial Assurance Required:	Not reported
Handler Date of Last Change:	2018-09-05 15:43:00.0
Recognized Trader-Importer:	No
Recognized Trader-Exporter:	No
Importer of Spent Lead Acid Batteries:	No
Exporter of Spent Lead Acid Batteries:	No
Recycler Activity Without Storage:	No
Manifest Broker:	No
Sub-Part P Indicator:	No

Handler - Owner Operator:

Owner/Operator Indicator:	Operator
Owner/Operator Name:	TOROS K DEURDULIAN
Legal Status:	Other
Date Became Current:	Not reported
Date Ended Current:	Not reported
Owner/Operator Address:	12863 VENTURA BLVD
Owner/Operator City,State,Zip:	STUDIO CITY, CA 91604
Owner/Operator Telephone:	818-769-1344
Owner/Operator Telephone Ext:	Not reported
Owner/Operator Fax:	Not reported
Owner/Operator Email:	Not reported

Owner/Operator Indicator:	Owner

T AND A VENTURA, INC. DBA STUDIO CITY 76 (Continued) **1024793204**

Owner/Operator Name:	T AND A VENTURA, INC.
Legal Status:	Other
Date Became Current:	Not reported
Date Ended Current:	Not reported
Owner/Operator Address:	12863 VENTURA BLVD
Owner/Operator City,State,Zip:	STUDIO CITY, CA 91604-0000
Owner/Operator Telephone:	818-769-1344
Owner/Operator Telephone Ext:	Not reported
Owner/Operator Fax:	Not reported
Owner/Operator Email:	Not reported

Historic Generators:

Receive Date:	1995-02-21 00:00:00.0
Handler Name:	T AND A VENTURA, INC. DBA STUDIO CITY 76
Federal Waste Generator Description:	Not a generator, verified
State District Owner:	Not reported
Large Quantity Handler of Universal Waste:	No
Recognized Trader Importer:	No
Recognized Trader Exporter:	No
Spent Lead Acid Battery Importer:	No
Spent Lead Acid Battery Exporter:	No
Current Record:	Yes
Non Storage Recycler Activity:	Not reported
Electronic Manifest Broker:	Not reported

List of NAICS Codes and Descriptions:

NAICS Code:	44719
NAICS Description:	OTHER GASOLINE STATIONS

Facility Has Received Notices of Violations:

Violations:	No Violations Found

Evaluation Action Summary:

Evaluations:	No Evaluations Found

D65 **TOSCO CORPORATION #30401** **UST** **U003942193**
WSW **12863 VENTURA BLVD** **N/A**
< 1/8 **STUDIO CITY, CA 91604**
0.063 mi.
333 ft. **Site 10 of 11 in cluster D**

Relative:
Higher

Actual:
636 ft.

UST:

Name:	TOSCO CORPORATION #30401
Address:	12863 VENTURA BLVD
City,State,Zip:	STUDIO CITY, CA 91604
Facility ID:	24269
Permitting Agency:	LOS ANGELES, CITY OF
Latitude:	34.14502
Longitude:	-118.41303

D66 West < 1/8 0.081 mi. 429 ft. | **JEMIKA INC**
12915 VENTURA BLVD
STUDIO CITY, CA 91604
Site 11 of 11 in cluster D | **EDR Hist Cleaner** | **1020013074**
N/A

Relative: Higher
Actual: 634 ft.

EDR Hist Cleaner

Year:	Name:	Type:
2000	JEMIKA INC	Drycleaning Plants, Except Rugs
2001	JEMIKA INC	Drycleaning Plants, Except Rugs
2002	JEMIKA INC	Drycleaning Plants, Except Rugs
2003	JEMIKA INC	Drycleaning Plants, Except Rugs
2004	JEMIKA INC	Drycleaning Plants, Except Rugs
2005	JEMIKA INC	Drycleaning Plants, Except Rugs
2006	JEMIKA INC	Drycleaning Plants, Except Rugs
2007	JEMIKA INC	Drycleaning Plants, Except Rugs
2008	JEMIKA INC	Drycleaning Plants, Except Rugs

---

67 WNW < 1/8 0.081 mi. 430 ft. | **ASHER KAUFFMAN**
12938 VALLEYHEART DR
STUDIO CITY, CA 91604 | **RCRA NonGen / NLR** | **1026479025**
CAC003084941

Relative: Lower
Actual: 624 ft.

RCRA NonGen / NLR:

Date Form Received by Agency:		2020-09-22 00:00:00.0
Handler Name:	ASHER KAUFFMAN	
Handler Address:		12938 VALLEYHEART DR
Handler City,State,Zip:		STUDIO CITY, CA 91604
EPA ID:		CAC003084941
Contact Name:		ASHER KAUFFMAN
Contact Address:		12938 VALLEYHEART DR
Contact City,State,Zip:		STUDIO CITY, CA 91604
Contact Telephone:		818-326-8861
Contact Fax:		Not reported
Contact Email:		SCHEDULING@PWSEI.COM
Contact Title:		Not reported
EPA Region:		09
Land Type:		Not reported
Federal Waste Generator Description:		Not a generator, verified
Non-Notifier:		Not reported
Biennial Report Cycle:		Not reported
Accessibility:		Not reported
Active Site Indicator:		Not reported
State District Owner:		Not reported
State District:		Not reported
Mailing Address:		12938 VALLEYHEART DR
Mailing City,State,Zip:		STUDIO CITY, CA 91604
Owner Name:		ASHER KAUFFMAN
Owner Type:		Other
Operator Name:		ASHER KAUFFMAN
Operator Type:		Other
Short-Term Generator Activity:		No
Importer Activity:		No
Mixed Waste Generator:		No
Transporter Activity:		No
Transfer Facility Activity:		No
Recycler Activity with Storage:		No
Small Quantity On-Site Burner Exemption:		No

ASHER KAUFFMAN (Continued) **1026479025**

Smelting Melting and Refining Furnace Exemption:	No
Underground Injection Control:	No
Off-Site Waste Receipt:	No
Universal Waste Indicator:	No
Universal Waste Destination Facility:	No
Federal Universal Waste:	No
Active Site Fed-Reg Treatment Storage and Disposal Facility:	Not reported
Active Site Converter Treatment storage and Disposal Facility:	Not reported
Active Site State-Reg Treatment Storage and Disposal Facility:	Not reported
Active Site State-Reg Handler:	---
Federal Facility Indicator:	Not reported
Hazardous Secondary Material Indicator:	N
Sub-Part K Indicator:	Not reported
Commercial TSD Indicator:	No
Treatment Storage and Disposal Type:	Not reported
2018 GPRA Permit Baseline:	Not on the Baseline
2018 GPRA Renewals Baseline:	Not on the Baseline
Permit Renewals Workload Universe:	Not reported
Permit Workload Universe:	Not reported
Permit Progress Universe:	Not reported
Post-Closure Workload Universe:	Not reported
Closure Workload Universe:	Not reported
202 GPRA Corrective Action Baseline:	No
Corrective Action Workload Universe:	No
Subject to Corrective Action Universe:	No
Non-TSDFs Where RCRA CA has Been Imposed Universe:	No
TSDFs Potentially Subject to CA Under 3004 (u)/(v) Universe:	No
TSDFs Only Subject to CA under Discretionary Auth Universe:	No
Corrective Action Priority Ranking:	No NCAPS ranking
Environmental Control Indicator:	No
Institutional Control Indicator:	No
Human Exposure Controls Indicator:	N/A
Groundwater Controls Indicator:	N/A
Operating TSDF Universe:	Not reported
Full Enforcement Universe:	Not reported
Significant Non-Complier Universe:	No
Unaddressed Significant Non-Complier Universe:	No
Addressed Significant Non-Complier Universe:	No
Significant Non-Complier With a Compliance Schedule Universe:	No
Financial Assurance Required:	Not reported
Handler Date of Last Change:	2020-09-27 18:05:17.0
Recognized Trader-Importer:	No
Recognized Trader-Exporter:	No
Importer of Spent Lead Acid Batteries:	No
Exporter of Spent Lead Acid Batteries:	No
Recycler Activity Without Storage:	No
Manifest Broker:	No
Sub-Part P Indicator:	No

Handler - Owner Operator:

Owner/Operator Indicator:	Operator
Owner/Operator Name:	ASHER KAUFFMAN
Legal Status:	Other
Date Became Current:	Not reported
Date Ended Current:	Not reported
Owner/Operator Address:	12938 VALLEYHEART DR

ASHER KAUFFMAN (Continued) **1026479025**

Owner/Operator City,State,Zip: STUDIO CITY, CA 91604
Owner/Operator Telephone: 818-326-8861
Owner/Operator Telephone Ext: Not reported
Owner/Operator Fax: Not reported
Owner/Operator Email: Not reported

Owner/Operator Indicator: Owner
Owner/Operator Name: ASHER KAUFFMAN
Legal Status: Other
Date Became Current: Not reported
Date Ended Current: Not reported
Owner/Operator Address: 12938 VALLEYHEART DR
Owner/Operator City,State,Zip: STUDIO CITY, CA 91604
Owner/Operator Telephone: 818-326-8861
Owner/Operator Telephone Ext: Not reported
Owner/Operator Fax: Not reported
Owner/Operator Email: Not reported

Historic Generators:
Receive Date: 2020-09-22 00:00:00.0
Handler Name: ASHER KAUFFMAN
Federal Waste Generator Description: Not a generator, verified
State District Owner: Not reported
Large Quantity Handler of Universal Waste: No
Recognized Trader Importer: No
Recognized Trader Exporter: No
Spent Lead Acid Battery Importer: No
Spent Lead Acid Battery Exporter: No
Current Record: Yes
Non Storage Recycler Activity: Not reported
Electronic Manifest Broker: Not reported

List of NAICS Codes and Descriptions:
NAICS Code: 56299
NAICS Description: ALL OTHER WASTE MANAGEMENT SERVICES

Facility Has Received Notices of Violations:
Violations: No Violations Found

Evaluation Action Summary:
Evaluations: No Evaluations Found

G68 **EXXON MOBIL OIL CORP #10009** **RCRA-SQG** **1008194485**
WSW **12904 VENTURA** **CAL000050567**
< 1/8 **NORTH HOLLYWOOD, CA 91604**
0.090 mi.
476 ft. **Site 1 of 11 in cluster G**

Relative:
Higher

Actual:
638 ft.

RCRA-SQG:
Date Form Received by Agency: 2004-03-07 00:00:00.0
Handler Name: EXXON MOBIL OIL CORP #10009
Handler Address: 12904 VENTURA
Handler City,State,Zip: NORTH HOLLYWOOD, CA 91604
EPA ID: CAL000050567
Contact Name: JOHN HOOVER

EXXON MOBIL OIL CORP #10009 (Continued) **1008194485**

Contact Address:	Not reported
Contact City,State,Zip:	Not reported
Contact Telephone:	800-253-8054
Contact Fax:	Not reported
Contact Email:	Not reported
Contact Title:	Not reported
EPA Region:	09
Land Type:	Private
Federal Waste Generator Description:	Small Quantity Generator
Non-Notifier:	Not reported
Biennial Report Cycle:	Not reported
Accessibility:	Not reported
Active Site Indicator:	Handler Activities
State District Owner:	Not reported
State District:	Not reported
Mailing Address:	12265 W BAYAUD AVE
Mailing City,State,Zip:	LAKEWOOD, CO 80228
Owner Name:	EXXON MOBIL OIL CORP
Owner Type:	Private
Operator Name:	EXXON MOBIL OIL CORP
Operator Type:	Private
Short-Term Generator Activity:	No
Importer Activity:	No
Mixed Waste Generator:	No
Transporter Activity:	No
Transfer Facility Activity:	No
Recycler Activity with Storage:	No
Small Quantity On-Site Burner Exemption:	No
Smelting Melting and Refining Furnace Exemption:	No
Underground Injection Control:	No
Off-Site Waste Receipt:	No
Universal Waste Indicator:	No
Universal Waste Destination Facility:	No
Federal Universal Waste:	No
Active Site Fed-Reg Treatment Storage and Disposal Facility:	Not reported
Active Site Converter Treatment storage and Disposal Facility:	Not reported
Active Site State-Reg Treatment Storage and Disposal Facility:	Not reported
Active Site State-Reg Handler:	---
Federal Facility Indicator:	Not reported
Hazardous Secondary Material Indicator:	NN
Sub-Part K Indicator:	Not reported
Commercial TSD Indicator:	No
Treatment Storage and Disposal Type:	Not reported
2018 GPRA Permit Baseline:	Not on the Baseline
2018 GPRA Renewals Baseline:	Not on the Baseline
Permit Renewals Workload Universe:	Not reported
Permit Workload Universe:	Not reported
Permit Progress Universe:	Not reported
Post-Closure Workload Universe:	Not reported
Closure Workload Universe:	Not reported
202 GPRA Corrective Action Baseline:	No
Corrective Action Workload Universe:	No
Subject to Corrective Action Universe:	No
Non-TSDFs Where RCRA CA has Been Imposed Universe:	No
TSDFs Potentially Subject to CA Under 3004 (u)/(v) Universe:	No
TSDFs Only Subject to CA under Discretionary Auth Universe:	No
Corrective Action Priority Ranking:	No NCAPS ranking

EXXON MOBIL OIL CORP #10009 (Continued) **1008194485**

Environmental Control Indicator:	No
Institutional Control Indicator:	No
Human Exposure Controls Indicator:	N/A
Groundwater Controls Indicator:	N/A
Operating TSDF Universe:	Not reported
Full Enforcement Universe:	Not reported
Significant Non-Complier Universe:	No
Unaddressed Significant Non-Complier Universe:	No
Addressed Significant Non-Complier Universe:	No
Significant Non-Complier With a Compliance Schedule Universe:	No
Financial Assurance Required:	Not reported
Handler Date of Last Change:	2006-09-05 00:00:00.0
Recognized Trader-Importer:	No
Recognized Trader-Exporter:	No
Importer of Spent Lead Acid Batteries:	No
Exporter of Spent Lead Acid Batteries:	No
Recycler Activity Without Storage:	Not reported
Manifest Broker:	Not reported
Sub-Part P Indicator:	Not reported

Biennial: List of Years

Year:	2003

Click Here for Biennial Reporting System Data:

Hazardous Waste Summary:

Waste Code:	D001
Waste Description:	IGNITABLE WASTE
Waste Code:	D018
Waste Description:	BENZENE

Handler - Owner Operator:

Owner/Operator Indicator:	Operator
Owner/Operator Name:	EXXON MOBILE OIL CORP
Legal Status:	Private
Date Became Current:	2001-10-22 00:00:00.
Date Ended Current:	Not reported
Owner/Operator Address:	Not reported
Owner/Operator City,State,Zip:	Not reported
Owner/Operator Telephone:	Not reported
Owner/Operator Telephone Ext:	Not reported
Owner/Operator Fax:	Not reported
Owner/Operator Email:	Not reported

Owner/Operator Indicator:	Owner
Owner/Operator Name:	EXXON MOBILE OIL CORP
Legal Status:	Private
Date Became Current:	2001-10-22 00:00:00.
Date Ended Current:	Not reported
Owner/Operator Address:	3225 GALLOWS RD
Owner/Operator City,State,Zip:	FAIRFAX, VA 22937-0001
Owner/Operator Telephone:	Not reported
Owner/Operator Telephone Ext:	Not reported
Owner/Operator Fax:	Not reported
Owner/Operator Email:	Not reported

EXXON MOBIL OIL CORP #10009 (Continued) **1008194485**

Owner/Operator Indicator:	Owner
Owner/Operator Name:	EXXON MOBILE OIL CORP
Legal Status:	Private
Date Became Current:	2001-10-22 00:00:00.
Date Ended Current:	Not reported
Owner/Operator Address:	3225 GALLOWS RD
Owner/Operator City,State,Zip:	FAIRFAX, VA 22937-0001
Owner/Operator Telephone:	Not reported
Owner/Operator Telephone Ext:	Not reported
Owner/Operator Fax:	Not reported
Owner/Operator Email:	Not reported

Owner/Operator Indicator:	Operator
Owner/Operator Name:	EXXON MOBILE OIL CORP
Legal Status:	Private
Date Became Current:	2001-10-22 00:00:00.
Date Ended Current:	Not reported
Owner/Operator Address:	Not reported
Owner/Operator City,State,Zip:	Not reported
Owner/Operator Telephone:	Not reported
Owner/Operator Telephone Ext:	Not reported
Owner/Operator Fax:	Not reported
Owner/Operator Email:	Not reported

Historic Generators:

Receive Date:	2004-03-07 00:00:00.0
Handler Name:	EXXON MOBIL OIL CORP #10009
Federal Waste Generator Description:	Large Quantity Generator
State District Owner:	Not reported
Large Quantity Handler of Universal Waste:	No
Recognized Trader Importer:	No
Recognized Trader Exporter:	No
Spent Lead Acid Battery Importer:	No
Spent Lead Acid Battery Exporter:	No
Current Record:	No
Non Storage Recycler Activity:	Not reported
Electronic Manifest Broker:	Not reported

Receive Date:	2004-03-07 00:00:00.0
Handler Name:	EXXON MOBIL OIL CORP #10009
Federal Waste Generator Description:	Small Quantity Generator
State District Owner:	Not reported
Large Quantity Handler of Universal Waste:	No
Recognized Trader Importer:	No
Recognized Trader Exporter:	No
Spent Lead Acid Battery Importer:	No
Spent Lead Acid Battery Exporter:	No
Current Record:	Yes
Non Storage Recycler Activity:	Not reported
Electronic Manifest Broker:	Not reported

List of NAICS Codes and Descriptions:

NAICS Code:	44711
NAICS Description:	GASOLINE STATIONS WITH CONVENIENCE STORES

EXXON MOBIL OIL CORP #10009 (Continued) **1008194485**

Facility Has Received Notices of Violations:
Violations: No Violations Found

Evaluation Action Summary:
Evaluations: No Evaluations Found

G69 WSW < 1/8 0.090 mi. 476 ft. **MOBIL #11-164** **LUST HIST UST CHMIRS CERS** **U001568515 N/A**
12904 VENTURA BLVD
NORTH HOLLYWOOD, CA 91604
Site 2 of 11 in cluster G

Relative: Higher
Actual: 638 ft.

LUST:
Name: MOBIL #11-164
Address: 12904 VENTURA BLVD
City,State,Zip: NORTH HOLLYWOOD, CA 91604
Lead Agency: LOS ANGELES RWQCB (REGION 4)
Case Type: LUST Cleanup Site
Geo Track: http://geotracker.waterboards.ca.gov/profile_report.asp?global_id=T0603702562
Global Id: T0603702562
Latitude: 34.1450167
Longitude: -118.4138496
Status: Completed - Case Closed
Status Date: 12/26/1996
Case Worker: YR
RB Case Number: 916040189
Local Agency: LOS ANGELES, CITY OF
File Location: Not reported
Local Case Number: Not reported
Potential Media Affect: Aquifer used for drinking water supply
Potential Contaminants of Concern: Gasoline
Site History: Not reported

LUST:
Global Id: T0603702562
Contact Type: Local Agency Caseworker
Contact Name: ELOY LUNA
Organization Name: LOS ANGELES, CITY OF
Address: 200 North Main Street, Suite 1780
City: LOS ANGELES
Email: eloy.luna@lacity.org
Phone Number: Not reported

Global Id: T0603702562
Contact Type: Regional Board Caseworker
Contact Name: YUE RONG
Organization Name: LOS ANGELES RWQCB (REGION 4)
Address: 320 W. 4TH ST., SUITE 200
City: Los Angeles
Email: yrong@waterboards.ca.gov
Phone Number: Not reported

LUST:
Global Id: T0603702562
Action Type: Other
Date: 09/24/1986

MOBIL #11-164 (Continued) **U001568515**

Action: Leak Discovery

Global Id: T0603702562
Action Type: Other
Date: 09/24/1986
Action: Leak Stopped

Global Id: T0603702562
Action Type: Other
Date: 09/25/1986
Action: Leak Reported

LUST:
Global Id: T0603702562
Status: Open - Case Begin Date
Status Date: 09/24/1986

Global Id: T0603702562
Status: Open - Site Assessment
Status Date: 04/19/1990

Global Id: T0603702562
Status: Open - Remediation
Status Date: 01/17/1992

Global Id: T0603702562
Status: Completed - Case Closed
Status Date: 12/26/1996

HIST UST:
Name: MOBIL OIL CORPORATION (SMI)
Address: 12904 VENTURA BLVD
City,State,Zip: NORTH HOLLYWOOD, CA 91604
File Number: 00027EE7
URL: http://geotracker.waterboards.ca.gov/ustpdfs/pdf/00027EE7.pdf
Region: STATE
Facility ID: 00000039704
Facility Type: Gas Station
Other Type: Not reported
Contact Name: Not reported
Telephone: 8187624415
Owner Name: MOBIL OIL CORPORATION
Owner Address: 612 SOUTH FLOWER STREET
Owner City,St,Zip: LOS ANGELES, CA 90017
Total Tanks: 0004

Tank Num: 001
Container Num: 0350
Year Installed: 1983
Tank Capacity: 00006000
Tank Used for: PRODUCT
Type of Fuel: DIESEL
Container Construction Thickness: Not reported
Leak Detection: Stock Inventor

MOBIL #11-164 (Continued) **U001568515**

Tank Num:	002
Container Num:	0351
Year Installed:	1983
Tank Capacity:	00012000
Tank Used for:	PRODUCT
Type of Fuel:	UNLEADED
Container Construction Thickness:	Not reported
Leak Detection:	Stock Inventor

Tank Num:	003
Container Num:	0352
Year Installed:	1983
Tank Capacity:	00012000
Tank Used for:	PRODUCT
Type of Fuel:	REGULAR
Container Construction Thickness:	Not reported
Leak Detection:	Stock Inventor

Tank Num:	004
Container Num:	0353
Year Installed:	1983
Tank Capacity:	00012000
Tank Used for:	PRODUCT
Type of Fuel:	PREMIUM
Container Construction Thickness:	Not reported
Leak Detection:	Stock Inventor

Click here for Geo Tracker PDF:

CHMIRS:

Name:	Not reported
Address:	12904 VENTURA BLVD
City,State,Zip:	NORTH HOLLYWOOD, CA
OES Incident Number:	0-4118
OES notification:	09/12/2000
OES Date:	Not reported
OES Time:	Not reported
Date Completed:	**Not reported**
Property Use:	Not reported
Agency Id Number:	Not reported
Agency Incident Number:	Not reported
Time Notified:	Not reported
Time Completed:	Not reported
Surrounding Area:	Not reported
Estimated Temperature:	Not reported
Property Management:	Not reported
More Than Two Substances Involved?:	Not reported
Resp Agncy Personel # Of Decontaminated:	Not reported
Responding Agency Personel # Of Injuries:	Not reported
Responding Agency Personel # Of Fatalities:	Not reported
Others Number Of Decontaminated:	Not reported
Others Number Of Injuries:	Not reported
Others Number Of Fatalities:	Not reported
Vehicle Make/year:	Not reported
Vehicle License Number:	Not reported
Vehicle State:	Not reported
Vehicle Id Number:	Not reported

MOBIL #11-164 (Continued) **U001568515**

CA DOT PUC/ICC Number:	Not reported
Company Name:	Not reported
Reporting Officer Name/ID:	Not reported
Report Date:	Not reported
Facility Telephone:	Not reported
Waterway Involved:	No
Waterway:	Not reported
Spill Site:	Not reported
Cleanup By:	Responsible Party
Containment:	Not reported
What Happened:	Not reported
Type:	Not reported
Measure:	Not reported
Other:	Not reported
Date/Time:	Not reported
Year:	2000
Agency:	Tanknology
Incident Date:	9/12/200012:00:00 AM
Admin Agency:	L. A. County Fire Prevention
Amount:	Not reported
Contained:	Unknown
Site Type:	Service Station
E Date:	Not reported
Substance:	Elevated hydra carbons
Gallons:	0.000000
Unknown:	0
Substance #2:	Not reported
Substance #3:	Not reported
Evacuations:	0
Number of Injuries:	0
Number of Fatalities:	0
#1 Pipeline:	Not reported
#2 Pipeline:	Not reported
#3 Pipeline:	Not reported
#1 Vessel >= 300 Tons:	Not reported
#2 Vessel >= 300 Tons:	Not reported
#3 Vessel >= 300 Tons:	Not reported
Evacs:	Not reported
Injuries:	Not reported
Fatals:	Not reported
Comments:	Not reported
Description:	During construction, soil contamination was detected through soil testing.
Name:	Not reported
Address:	12904 VENTURA
City,State,Zip:	NORTH HOLLYWOOD, CA
OES Incident Number:	8-4950
OES notification:	11/03/1998
OES Date:	Not reported
OES Time:	Not reported
Date Completed:	**Not reported**
Property Use:	Not reported
Agency Id Number:	Not reported
Agency Incident Number:	Not reported
Time Notified:	Not reported
Time Completed:	Not reported

MOBIL #11-164 (Continued) **U001568515**

Surrounding Area:	Not reported
Estimated Temperature:	Not reported
Property Management:	Not reported
More Than Two Substances Involved?:	Not reported
Resp Agncy Personel # Of Decontaminated:	Not reported
Responding Agency Personel # Of Injuries:	Not reported
Responding Agency Personel # Of Fatalities:	Not reported
Others Number Of Decontaminated:	Not reported
Others Number Of Injuries:	Not reported
Others Number Of Fatalities:	Not reported
Vehicle Make/year:	Not reported
Vehicle License Number:	Not reported
Vehicle State:	Not reported
Vehicle Id Number:	Not reported
CA DOT PUC/ICC Number:	Not reported
Company Name:	Not reported
Reporting Officer Name/ID:	Not reported
Report Date:	Not reported
Facility Telephone:	Not reported
Waterway Involved:	No
Waterway:	Not reported
Spill Site:	Not reported
Cleanup By:	Contractor
Containment:	Not reported
What Happened:	Not reported
Type:	Not reported
Measure:	Not reported
Other:	Not reported
Date/Time:	Not reported
Year:	1998
Agency:	Tanknology
Incident Date:	11/3/199812:00:00 AM
Admin Agency:	L. A. County Fire Prevention
Amount:	Not reported
Contained:	Yes
Site Type:	Merchant/Business
E Date:	Not reported
Substance:	Gasoline
Gallons:	0.000000
Unknown:	0
Substance #2:	Not reported
Substance #3:	Not reported
Evacuations:	0
Number of Injuries:	0
Number of Fatalities:	0
#1 Pipeline:	Not reported
#2 Pipeline:	Not reported
#3 Pipeline:	Not reported
#1 Vessel >= 300 Tons:	Not reported
#2 Vessel >= 300 Tons:	Not reported
#3 Vessel >= 300 Tons:	Not reported
Evacs:	Not reported
Injuries:	Not reported
Fatals:	Not reported
Comments:	Not reported
Description:	During construction work at a convenience store the product line was damaged causing a release.

MOBIL #11-164 (Continued) **U001568515**

The Reporting Party has no information on the amount of release but indicated it is not flowing to any waterway.

CERS:

Name:	MOBIL #11-164
Address:	12904 VENTURA BLVD
City,State,Zip:	NORTH HOLLYWOOD, CA 91604
Site ID:	230378
CERS ID:	T0603702562
CERS Description:	Leaking Underground Storage Tank Cleanup Site

Affiliation:

Affiliation Type Desc:	Local Agency Caseworker
Entity Name:	ELOY LUNA - LOS ANGELES, CITY OF
Entity Title:	Not reported
Affiliation Address:	200 North Main Street, Suite 1780
Affiliation City:	LOS ANGELES
Affiliation State:	CA
Affiliation Country:	Not reported
Affiliation Zip:	Not reported
Affiliation Phone:	Not reported

Affiliation Type Desc:	Regional Board Caseworker
Entity Name:	YUE RONG - LOS ANGELES RWQCB (REGION 4)
Entity Title:	Not reported
Affiliation Address:	320 W. 4TH ST., SUITE 200
Affiliation City:	Los Angeles
Affiliation State:	CA
Affiliation Country:	Not reported
Affiliation Zip:	Not reported
Affiliation Phone:	Not reported

G70 **MOBIL SERVICE STATION #00164** **HAZMAT** **S123548355**
WSW **12904 W VENTURA BLVD** **N/A**
< 1/8 **STUDIO CITY, CA 91604**
0.090 mi.
476 ft. **Site 3 of 11 in cluster G**

Relative:
Higher

Actual:
638 ft.

LOS ANGELES HM:

Name:	MOBIL SERVICE STATION #00164
Address:	12904 W VENTURA BLVD
City,State,Zip:	STUDIO CITY, CA 91604
Facility ID:	FA0022249
Last Run Date:	06/01/2019
Status:	INACTIVE

G71 WSW < 1/8 0.090 mi. 476 ft. | **MOBIL #11-164**
12904 VENTURA BLVD
NORTH HOLLYWOOD, CA 91604 | **LUST CHMIRS Cortese** | **S102433521 N/A**

Site 4 of 11 in cluster G

Relative: Higher

Actual: 638 ft.

LUST REG 4:

Region:	4	
Regional Board:	04	
County:	Los Angeles	
Facility Id:	916040189	
Status:	Case Closed	
Substance:	Gasoline	
Substance Quantity:	Not reported	
Local Case No:	Not reported	
Case Type:	Groundwater	
Abatement Method Used at the Site:		Not reported
Global ID:	T0603702562	
W Global ID:	Not reported	
Staff:	UNK	
Local Agency:	19050	
Cross Street:	COLDWATER	
Enforcement Type:	Not reported	
Date Leak Discovered:	9/24/1986	
Date Leak First Reported:		9/25/1986
Date Leak Record Entered:	12/31/1986	
Date Confirmation Began:	Not reported	
Date Leak Stopped:	9/24/1986	
Date Case Last Changed on Database:		8/29/1997
Date the Case was Closed:		12/26/1996
How Leak Discovered:	Tank Test	
How Leak Stopped:	Not reported	
Cause of Leak:	UNK	
Leak Source:	Tank	
Operator:	WUTKEE, A.	
Water System:	Not reported	
Well Name:	Not reported	
Approx. Dist To Production Well (ft):		16725.06324777465817711636953 8
Source of Cleanup Funding:		Tank
Preliminary Site Assessment Workplan Submitted:		Not reported
Preliminary Site Assessment Began:		Not reported
Pollution Characterization Began:		4/19/1990
Remediation Plan Submitted:		Not reported
Remedial Action Underway:		1/17/1992
Post Remedial Action Monitoring Began:		Not reported
Enforcement Action Date:		Not reported
Historical Max MTBE Date:		1/8/2003
Hist Max MTBE Conc in Groundwater:		748
Hist Max MTBE Conc in Soil:		Not reported
Significant Interim Remedial Action Taken:		Not reported
GW Qualifier:	=	
Soil Qualifier:	Not reported	
Organization:	Not reported	
Owner Contact:	Not reported	
Responsible Party:	MOBIL OIL CORPORATION	
RP Address:	3700 W 190TH ST, TPT-2, TORRANCE CA 90509-2929	
Program:	LUST	
Lat/Long:	34.1450167 / -1	
Local Agency Staff:	PEJ	

MOBIL #11-164 (Continued) **S102433521**

Beneficial Use:	Not reported
Priority:	Not reported
Cleanup Fund Id:	Not reported
Suspended:	Not reported
Assigned Name:	Not reported
Summary:	11/06/96 - 3RD QUARTERLY REPORT 01/13/97 - 4TH QUARTERLY REPORT 08/29/97 - ABANDONMENT OF SIX GW MON WELL & VE RPT

CHMIRS:

Name:	Not reported
Address:	12904 VENTURA BLVD
City,State,Zip:	NORTH HOLLYWOOD, CA 91604
OES Incident Number:	08-3199
OES notification:	05/02/2008
OES Date:	Not reported
OES Time:	Not reported
Date Completed:	**Not reported**
Property Use:	Not reported
Agency Id Number:	Not reported
Agency Incident Number:	Not reported
Time Notified:	Not reported
Time Completed:	Not reported
Surrounding Area:	Not reported
Estimated Temperature:	Not reported
Property Management:	Not reported
More Than Two Substances Involved?:	Not reported
Resp Agncy Personel # Of Decontaminated:	Not reported
Responding Agency Personel # Of Injuries:	Not reported
Responding Agency Personel # Of Fatalities:	Not reported
Others Number Of Decontaminated:	Not reported
Others Number Of Injuries:	Not reported
Others Number Of Fatalities:	Not reported
Vehicle Make/year:	Not reported
Vehicle License Number:	Not reported
Vehicle State:	Not reported
Vehicle Id Number:	Not reported
CA DOT PUC/ICC Number:	Not reported
Company Name:	Not reported
Reporting Officer Name/ID:	Not reported
Report Date:	Not reported
Facility Telephone:	Not reported
Waterway Involved:	Yes
Waterway:	Ground Water
Spill Site:	Service Station
Cleanup By:	Contractor
Containment:	Not reported
What Happened:	Not reported
Type:	Not reported
Measure:	Unknown
Other:	Not reported
Date/Time:	0001
Year:	2008
Agency:	Veeder Root
Incident Date:	5/10/2007
Admin Agency:	L. A. County Fire Prevention
Amount:	Not reported

MOBIL #11-164 (Continued) **S102433521**

Contained:	Unknown
Site Type:	Ground Water
E Date:	Not reported
Substance:	Gasoline
Quantity Released:	Unknown
Unknown:	Not reported
Substance #2:	Not reported
Substance #3:	Not reported
Evacuations:	0
Number of Injuries:	0
Number of Fatalities:	0
#1 Pipeline:	Not reported
#2 Pipeline:	Not reported
#3 Pipeline:	Not reported
#1 Vessel >= 300 Tons:	Not reported
#2 Vessel >= 300 Tons:	Not reported
#3 Vessel >= 300 Tons:	Not reported
Evacs:	Not reported
Injuries:	Not reported
Fatals:	Not reported
Comments:	Not reported
Description:	Caller states a divestment assessment occurred in May 07 (Soil Sample) and on May 15th 07 the sample came back showing contamination. Callers states it's unknown if contamination was caused by equipment failure or human error. Caller states that there is ground water contamination of 57,000 Micro grams per liter ground water.

CORTESE:

Name:	MOBIL #11-164
Address:	12904 VENTURA BLVD
City,State,Zip:	NORTH HOLLYWOOD, CA 91604
Region:	CORTESE
Envirostor Id:	Not reported
Global ID:	T0603702562
Site/Facility Type:	LUST CLEANUP SITE
Cleanup Status:	COMPLETED - CASE CLOSED
Status Date:	Not reported
Site Code:	Not reported
Latitude:	Not reported
Longitude:	Not reported
Owner:	Not reported
Enf Type:	Not reported
Swat R:	Not reported
Flag:	active
Order No:	Not reported
Waste Discharge System No:	Not reported
Effective Date:	Not reported
Region 2:	Not reported
WID Id:	Not reported
Solid Waste Id No:	Not reported
Waste Management Uit Name:	Not reported
File Name:	Active Open

G72 **EXXONMOBIL OIL CORPORATION** **EDR Hist Auto** **1020138007**
WSW **12904 VENTURA BLVD** **N/A**
< 1/8 **STUDIO CITY, CA 91604**
0.090 mi.
476 ft. **Site 5 of 11 in cluster G**

Relative: EDR Hist Auto
Higher

Actual:
638 ft.

Year:	Name:	Type:
1989	MOBIL TRAINING CENTER	Gasoline Service Stations
1989	MOBIL OIL CORPORATION	Gasoline Service Stations
1990	MOBIL OIL CORPORATION	Gasoline Service Stations
1990	MOBIL TRAINING CENTER	Gasoline Service Stations
1991	MOBIL OIL CORPORATION	Gasoline Service Stations
1991	MOBIL TRAINING CENTER	Gasoline Service Stations
1992	MOBIL OIL CORPORATION	Gasoline Service Stations
1992	MOBIL TRAINING CENTER	Gasoline Service Stations
1993	MOBIL TRAINING CENTER	Gasoline Service Stations
1993	MOBIL OIL CORPORATION	Gasoline Service Stations
1994	MOBIL OIL CORPORATION	Gasoline Service Stations
1994	MOBIL TRAINING CENTER	Gasoline Service Stations
1995	MOBIL TRAINING CENTER	Gasoline Service Stations
1995	MOBIL OIL CORPORATION	Gasoline Service Stations
1996	MOBIL TRAINING CENTER	Gasoline Service Stations
1996	MOBIL OIL CORPORATION	Gasoline Service Stations
1997	MOBIL TRAINING CENTER	Gasoline Service Stations
1998	MOBIL TRAINING CENTER	Gasoline Service Stations
1999	MOBIL TRAINING CENTER	Gasoline Service Stations
2000	MOBIL OIL CORPORATION	Gasoline Service Stations
2001	EXXONMOBIL OIL CORPORATION	Gasoline Service Stations
2002	EXXONMOBIL OIL CORPORATION	Gasoline Service Stations
2003	MOBIL MART	Gasoline Service Stations, NEC
2003	EXXONMOBIL OIL CORPORATION	Gasoline Service Stations
2004	MOBIL MART	Gasoline Service Stations, NEC
2004	EXXONMOBIL OIL CORPORATION	Gasoline Service Stations
2005	MOBIL MART	Gasoline Service Stations, NEC
2005	EXXONMOBIL OIL CORPORATION	Gasoline Service Stations, NEC
2006	MOBIL MART	Gasoline Service Stations, NEC
2006	EXXONMOBIL OIL CORPORATION	Gasoline Service Stations, NEC
2007	EXXONMOBIL OIL CORPORATION	Gasoline Service Stations, NEC
2007	MOBIL MART	Gasoline Service Stations, NEC
2008	EXXONMOBIL OIL CORPORATION	Gasoline Service Stations, NEC
2008	MOBIL MART	Gasoline Service Stations, NEC
2009	EXXONMOBIL OIL CORPORATION	Gasoline Service Stations, NEC
2009	MOBIL MART	Gasoline Service Stations, NEC
2010	EXXONMOBIL OIL CORPORATION	Gasoline Service Stations, NEC
2010	MOBIL MART	Gasoline Service Stations, NEC
2011	EXXONMOBIL OIL CORPORATION	Gasoline Service Stations, NEC
2011	MOBIL MART	Gasoline Service Stations, NEC
2012	MOBIL MART	Gasoline Service Stations, NEC
2012	EXXONMOBIL OIL CORPORATION	Gasoline Service Stations, NEC
2013	EXXONMOBIL OIL CORPORATION	Gasoline Service Stations, NEC
2013	MOBIL MART	Gasoline Service Stations, NEC
2014	EXXONMOBIL OIL CORPORATION	Gasoline Service Stations, NEC
2014	MOBIL MART	Gasoline Service Stations

G73 WSW < 1/8 0.090 mi. 476 ft. | **MOBIL #18-164**
12904 VENTURA BLVD.
STUDIO CITY, CA 91604

Site 6 of 11 in cluster G | **LUST Cortese HIST CORTESE CERS** | **S104576478 N/A**

Relative: Higher

Actual: 638 ft.

LUST:

Name:	MOBIL #18-164
Address:	12904 VENTURA BLVD.
City,State,Zip:	STUDIO CITY, CA 91604
Lead Agency:	LOS ANGELES RWQCB (REGION 4)
Case Type:	LUST Cleanup Site
Geo Track:	http://geotracker.waterboards.ca.gov/profile_report.asp?global_id=T0603726604
Global Id:	T0603726604
Latitude:	34.145004
Longitude:	-118.413951
Status:	Completed - Case Closed
Status Date:	10/29/2004
Case Worker:	CET
RB Case Number:	916040189A
Local Agency:	LOS ANGELES, CITY OF
File Location:	Regional Board
Local Case Number:	00-4118
Potential Media Affect:	Soil
Potential Contaminants of Concern:	Gasoline
Site History:	Not reported

LUST:

Global Id:	T0603726604
Contact Type:	Regional Board Caseworker
Contact Name:	CHANDRA TYLER
Organization Name:	LOS ANGELES RWQCB (REGION 4)
Address:	Not reported
City:	R4 UNKNOWN
Email:	cetyler@waterboards.ca.gov
Phone Number:	Not reported

Global Id:	T0603726604
Contact Type:	Local Agency Caseworker
Contact Name:	TBD
Organization Name:	LOS ANGELES, CITY OF
Address:	200 N. MAIN ST. RM. 970
City:	LOS ANGELES
Email:	Not reported
Phone Number:	2134826528

LUST:

Global Id:	T0603726604
Action Type:	ENFORCEMENT
Date:	10/23/2002
Action:	Staff Letter

Global Id:	T0603726604
Action Type:	ENFORCEMENT
Date:	05/28/2002
Action:	Staff Letter

Global Id:	T0603726604
Action Type:	RESPONSE

MOBIL #18-164 (Continued) **S104576478**

Date: 12/28/2004
Action: Unknown

Global Id: T0603726604
Action Type: RESPONSE
Date: 07/15/2004
Action: Monitoring Report - Quarterly

Global Id: T0603726604
Action Type: ENFORCEMENT
Date: 10/29/2004
Action: Site Visit / Inspection / Sampling

Global Id: T0603726604
Action Type: RESPONSE
Date: 04/15/2004
Action: Monitoring Report - Quarterly

Global Id: T0603726604
Action Type: ENFORCEMENT
Date: 10/29/2004
Action: Closure/No Further Action Letter

Global Id: T0603726604
Action Type: RESPONSE
Date: 10/15/2004
Action: Monitoring Report - Quarterly

Global Id: T0603726604
Action Type: Other
Date: 09/12/2000
Action: Leak Discovery

Global Id: T0603726604
Action Type: Other
Date: 09/12/2000
Action: Leak Reported

Global Id: T0603726604
Action Type: ENFORCEMENT
Date: 01/16/2003
Action: Staff Letter

Global Id: T0603726604
Action Type: ENFORCEMENT
Date: 01/26/2003
Action: Technical Correspondence / Assistance / Other

Global Id: T0603726604
Action Type: RESPONSE
Date: 06/28/2002
Action: Other Report / Document

Global Id: T0603726604
Action Type: RESPONSE
Date: 12/23/2002
Action: Soil and Water Investigation Report

MOBIL #18-164 (Continued) **S104576478**

Global Id: T0603726604
Action Type: RESPONSE
Date: 01/15/2004
Action: Monitoring Report - Quarterly

Global Id: T0603726604
Action Type: RESPONSE
Date: 04/15/2003
Action: Monitoring Report - Quarterly

Global Id: T0603726604
Action Type: RESPONSE
Date: 04/15/2003
Action: Corrective Action Plan / Remedial Action Plan

Global Id: T0603726604
Action Type: RESPONSE
Date: 07/15/2003
Action: Monitoring Report - Quarterly

Global Id: T0603726604
Action Type: RESPONSE
Date: 10/15/2003
Action: Monitoring Report - Quarterly

Global Id: T0603726604
Action Type: REMEDIATION
Date: 09/12/2000
Action: Other (Use Description Field)

LUST:
Global Id: T0603726604
Status: Open - Case Begin Date
Status Date: 09/12/2000

Global Id: T0603726604
Status: Open - Site Assessment
Status Date: 09/12/2000

Global Id: T0603726604
Status: Open - Site Assessment
Status Date: 08/10/2001

Global Id: T0603726604
Status: Open - Site Assessment
Status Date: 10/23/2002

Global Id: T0603726604
Status: Open - Site Assessment
Status Date: 01/16/2003

Global Id: T0603726604
Status: Completed - Case Closed
Status Date: 10/29/2004

Name: MOBIL SERVICE STATION #00164

MOBIL #18-164 (Continued) **S104576478**

Address:	12904 VENTURA BOULEVARD
City,State,Zip:	NORTH HOLLYWODD, CA 91604
Lead Agency:	LOS ANGELES RWQCB (REGION 4)
Case Type:	LUST Cleanup Site
Geo Track:	http://geotracker.waterboards.ca.gov/profile_report.asp?global_id=T0603760168
Global Id:	T0603760168
Latitude:	34.144857
Longitude:	-118.41405
Status:	Completed - Case Closed
Status Date:	08/16/2012
Case Worker:	MR
RB Case Number:	916040189B
Local Agency:	LOS ANGELES, CITY OF
File Location:	Regional Board
Local Case Number:	0022249
Potential Media Affect:	Other Groundwater (uses other than drinking water), Soil
Potential Contaminants of Concern:	Gasoline
Site History:	Not reported

LUST:

Global Id:	T0603760168
Contact Type:	Local Agency Caseworker
Contact Name:	ELOY LUNA
Organization Name:	LOS ANGELES, CITY OF
Address:	200 North Main Street, Suite 1780
City:	LOS ANGELES
Email:	eloy.luna@lacity.org
Phone Number:	Not reported

Global Id:	T0603760168
Contact Type:	Regional Board Caseworker
Contact Name:	Maryam Renard
Organization Name:	LOS ANGELES RWQCB (REGION 4)
Address:	320 W. 4TH ST., SUITE 200
City:	LOS ANGELES
Email:	maryam.renard@waterboards.ca.gov
Phone Number:	2135766741

LUST:

Global Id:	T0603760168
Action Type:	RESPONSE
Date:	05/25/2011
Action:	Site Assessment Report

Global Id:	T0603760168
Action Type:	RESPONSE
Date:	04/15/2011
Action:	Monitoring Report - Quarterly

Global Id:	T0603760168
Action Type:	RESPONSE
Date:	07/15/2011
Action:	Monitoring Report - Quarterly

Global Id:	T0603760168
Action Type:	RESPONSE
Date:	10/15/2011

MOBIL #18-164 (Continued) **S104576478**

Action: Monitoring Report - Quarterly

Global Id: T0603760168
Action Type: RESPONSE
Date: 07/15/2010
Action: Monitoring Report - Quarterly

Global Id: T0603760168
Action Type: RESPONSE
Date: 04/15/2012
Action: Monitoring Report - Quarterly

Global Id: T0603760168
Action Type: RESPONSE
Date: 11/16/2012
Action: Well Destruction Report

Global Id: T0603760168
Action Type: ENFORCEMENT
Date: 06/23/2008
Action: 13267 Requirement

Global Id: T0603760168
Action Type: Other
Date: 05/10/2007
Action: Leak Discovery

Global Id: T0603760168
Action Type: Other
Date: 05/02/2008
Action: Leak Reported

Global Id: T0603760168
Action Type: RESPONSE
Date: 07/23/2008
Action: Other Report / Document

Global Id: T0603760168
Action Type: ENFORCEMENT
Date: 08/16/2012
Action: Closure/No Further Action Letter

Global Id: T0603760168
Action Type: RESPONSE
Date: 10/15/2008
Action: Monitoring Report - Quarterly

Global Id: T0603760168
Action Type: RESPONSE
Date: 05/08/2009
Action: Soil and Water Investigation Workplan

Global Id: T0603760168
Action Type: RESPONSE
Date: 04/15/2010
Action: Monitoring Report - Quarterly

MOBIL #18-164 (Continued) **S104576478**

Global Id: T0603760168
Action Type: ENFORCEMENT
Date: 09/16/2008
Action: Notice to Comply

Global Id: T0603760168
Action Type: ENFORCEMENT
Date: 06/12/2012
Action: Notification - Preclosure

Global Id: T0603760168
Action Type: REMEDIATION
Date: 01/05/2009
Action: Excavation

Global Id: T0603760168
Action Type: ENFORCEMENT
Date: 08/16/2012
Action: Closure/No Further Action Letter

Global Id: T0603760168
Action Type: RESPONSE
Date: 10/15/2010
Action: Monitoring Report - Quarterly

Global Id: T0603760168
Action Type: RESPONSE
Date: 01/15/2011
Action: Monitoring Report - Quarterly

LUST:
Global Id: T0603760168
Status: Open - Case Begin Date
Status Date: 05/10/2007

Global Id: T0603760168
Status: Open - Site Assessment
Status Date: 05/10/2007

Global Id: T0603760168
Status: Completed - Case Closed
Status Date: 08/16/2012

CORTESE:
Name: MOBIL #18-164
Address: 12904 VENTURA BLVD.
City,State,Zip: STUDIO CITY, CA 91604
Region: CORTESE
Envirostor Id: Not reported
Global ID: T0603726604
Site/Facility Type: LUST CLEANUP SITE
Cleanup Status: COMPLETED - CASE CLOSED
Status Date: Not reported
Site Code: Not reported
Latitude: Not reported

MOBIL #18-164 (Continued) **S104576478**

Longitude:	Not reported
Owner:	Not reported
Enf Type:	Not reported
Swat R:	Not reported
Flag:	active
Order No:	Not reported
Waste Discharge System No:	Not reported
Effective Date:	Not reported
Region 2:	Not reported
WID Id:	Not reported
Solid Waste Id No:	Not reported
Waste Management Uit Name:	Not reported
File Name:	Active Open

Name:	MOBIL SERVICE STATION #00164
Address:	12904 VENTURA BOULEVARD
City,State,Zip:	NORTH HOLLYWODD, CA 91604
Region:	CORTESE
Envirostor Id:	Not reported
Global ID:	T0603760168
Site/Facility Type:	LUST CLEANUP SITE
Cleanup Status:	COMPLETED - CASE CLOSED
Status Date:	Not reported
Site Code:	Not reported
Latitude:	Not reported
Longitude:	Not reported
Owner:	Not reported
Enf Type:	Not reported
Swat R:	Not reported
Flag:	active
Order No:	Not reported
Waste Discharge System No:	Not reported
Effective Date:	Not reported
Region 2:	Not reported
WID Id:	Not reported
Solid Waste Id No:	Not reported
Waste Management Uit Name:	Not reported
File Name:	Active Open

HIST CORTESE:

edr_fname:	MOBIL #11-164
edr_fadd1:	12904 VENTURA
City,State,Zip:	NORTH HOLLYWOOD, CA 91604
Region:	CORTESE
Facility County Code:	19
Reg By:	LTNKA
Reg Id:	916040189

CERS:

Name:	MOBIL #18-164
Address:	12904 VENTURA BLVD.
City,State,Zip:	STUDIO CITY, CA 91604
Site ID:	200186
CERS ID:	T0603726604
CERS Description:	Leaking Underground Storage Tank Cleanup Site

MOBIL #18-164 (Continued) **S104576478**

Affiliation:

Affiliation Type Desc:	Local Agency Caseworker
Entity Name:	TBD - LOS ANGELES, CITY OF
Entity Title:	Not reported
Affiliation Address:	200 N. MAIN ST. RM. 970
Affiliation City:	LOS ANGELES
Affiliation State:	CA
Affiliation Country:	Not reported
Affiliation Zip:	Not reported
Affiliation Phone:	2134826528

Affiliation Type Desc:	Regional Board Caseworker
Entity Name:	CHANDRA TYLER - LOS ANGELES RWQCB (REGION 4)
Entity Title:	Not reported
Affiliation Address:	Not reported
Affiliation City:	R4 UNKNOWN
Affiliation State:	CA
Affiliation Country:	Not reported
Affiliation Zip:	Not reported
Affiliation Phone:	Not reported

Name:	MOBIL SERVICE STATION #00164
Address:	12904 VENTURA BOULEVARD
City,State,Zip:	NORTH HOLLYWODD, CA 91604
Site ID:	225116
CERS ID:	T0603760168
CERS Description:	Leaking Underground Storage Tank Cleanup Site

Affiliation:

Affiliation Type Desc:	Local Agency Caseworker
Entity Name:	ELOY LUNA - LOS ANGELES, CITY OF
Entity Title:	Not reported
Affiliation Address:	200 North Main Street, Suite 1780
Affiliation City:	LOS ANGELES
Affiliation State:	CA
Affiliation Country:	Not reported
Affiliation Zip:	Not reported
Affiliation Phone:	Not reported

Affiliation Type Desc:	Regional Board Caseworker
Entity Name:	MARYAM TAIDY - LOS ANGELES RWQCB (REGION 4)
Entity Title:	Not reported
Affiliation Address:	320 W. 4TH ST., SUITE 200
Affiliation City:	LOS ANGELES
Affiliation State:	CA
Affiliation Country:	Not reported
Affiliation Zip:	Not reported
Affiliation Phone:	2135766741

G74 WSW < 1/8 0.090 mi. 476 ft. — **MOBIL SERVICE STATION #18-164**, **12904 VENTURA BLVD**, **STUDIO CITY, CA 91604** — **UST** — **U003940734** / **N/A**

Site 7 of 11 in cluster G

Relative: Higher

Actual: 638 ft.

UST:

Name:	MOBIL SERVICE STATION #18-164
Address:	12904 VENTURA BLVD
City,State,Zip:	STUDIO CITY, CA 91604
Facility ID:	24805
Permitting Agency:	LOS ANGELES, CITY OF
Latitude:	34.146203
Longitude:	-118.412683

G75 WSW < 1/8 0.090 mi. 476 ft. — **MOBIL SERVICE STATION 11-164**, **12904 VENTURA BLVD**, **NORTH HOLLYWOOD, CA 91604** — **SWEEPS UST**, **CA FID UST** — **S101582656** / **N/A**

Site 8 of 11 in cluster G

Relative: Higher

Actual: 638 ft.

SWEEPS UST:

Name:	MOBIL SERVICE STATION 11-164
Address:	12904 VENTURA BLVD
City:	NORTH HOLLYWOOD
Status:	Not reported
Comp Number:	2011
Number:	Not reported
Board Of Equalization:	44-000400
Referral Date:	Not reported
Action Date:	Not reported
Created Date:	Not reported
Owner Tank Id:	Not reported
SWRCB Tank Id:	19-050-002011-000001
Tank Status:	Not reported
Capacity:	6000
Active Date:	Not reported
Tank Use:	M.V. FUEL
STG:	PRODUCT
Content:	DIESEL
Number Of Tanks:	4

Name:	MOBIL SERVICE STATION 11-164
Address:	12904 VENTURA BLVD
City:	NORTH HOLLYWOOD
Status:	Not reported
Comp Number:	2011
Number:	Not reported
Board Of Equalization:	44-000400
Referral Date:	Not reported
Action Date:	Not reported
Created Date:	Not reported
Owner Tank Id:	Not reported
SWRCB Tank Id:	19-050-002011-000002
Tank Status:	Not reported
Capacity:	12000
Active Date:	Not reported
Tank Use:	M.V. FUEL
STG:	PRODUCT
Content:	REG UNLEADED

MOBIL SERVICE STATION 11-164 (Continued) **S101582656**

Number Of Tanks: Not reported

Name: MOBIL SERVICE STATION 11-164
Address: 12904 VENTURA BLVD
City: NORTH HOLLYWOOD
Status: Not reported
Comp Number: 2011
Number: Not reported
Board Of Equalization: 44-000400
Referral Date: Not reported
Action Date: Not reported
Created Date: Not reported
Owner Tank Id: Not reported
SWRCB Tank Id: 19-050-002011-000003
Tank Status: Not reported
Capacity: 12000
Active Date: Not reported
Tank Use: M.V. FUEL
STG: PRODUCT
Content: REG UNLEADED
Number Of Tanks: Not reported

Name: MOBIL SERVICE STATION 11-164
Address: 12904 VENTURA BLVD
City: NORTH HOLLYWOOD
Status: Not reported
Comp Number: 2011
Number: Not reported
Board Of Equalization: 44-000400
Referral Date: Not reported
Action Date: Not reported
Created Date: Not reported
Owner Tank Id: Not reported
SWRCB Tank Id: 19-050-002011-000004
Tank Status: Not reported
Capacity: 12000
Active Date: Not reported
Tank Use: M.V. FUEL
STG: PRODUCT
Content: REG UNLEADED
Number Of Tanks: Not reported

Name: MOBIL SERVICE STATION 11-164
Address: 12904 VENTURA BLVD
City: NORTH HOLLYWOOD
Status: Active
Comp Number: 2011
Number: 9
Board Of Equalization: 44-000400
Referral Date: 09-30-92
Action Date: 10-07-93
Created Date: 02-29-88
Owner Tank Id: 0000002011
SWRCB Tank Id: 19-050-002011-000005
Tank Status: A
Capacity: 10000
Active Date: 09-30-92

MOBIL SERVICE STATION 11-164 (Continued) **S101582656**

Tank Use:	M.V. FUEL
STG:	P
Content:	REG UNLEADED
Number Of Tanks:	4

Name:	MOBIL SERVICE STATION 11-164
Address:	12904 VENTURA BLVD
City:	NORTH HOLLYWOOD
Status:	Active
Comp Number:	2011
Number:	9
Board Of Equalization:	44-000400
Referral Date:	09-30-92
Action Date:	10-07-93
Created Date:	02-29-88
Owner Tank Id:	0000002011
SWRCB Tank Id:	19-050-002011-000006
Tank Status:	A
Capacity:	10000
Active Date:	09-30-92
Tank Use:	M.V. FUEL
STG:	P
Content:	REG UNLEADED
Number Of Tanks:	Not reported

Name:	MOBIL SERVICE STATION 11-164
Address:	12904 VENTURA BLVD
City:	NORTH HOLLYWOOD
Status:	Active
Comp Number:	2011
Number:	9
Board Of Equalization:	44-000400
Referral Date:	09-30-92
Action Date:	10-07-93
Created Date:	02-29-88
Owner Tank Id:	0000002011
SWRCB Tank Id:	19-050-002011-000007
Tank Status:	A
Capacity:	10000
Active Date:	09-30-92
Tank Use:	M.V. FUEL
STG:	P
Content:	REG UNLEADED
Number Of Tanks:	Not reported

Name:	MOBIL SERVICE STATION 11-164
Address:	12904 VENTURA BLVD
City:	NORTH HOLLYWOOD
Status:	Active
Comp Number:	2011
Number:	9
Board Of Equalization:	44-000400
Referral Date:	09-30-92
Action Date:	10-07-93
Created Date:	02-29-88
Owner Tank Id:	0000002011
SWRCB Tank Id:	19-050-002011-000008

MOBIL SERVICE STATION 11-164 (Continued) **S101582656**

Tank Status: A
Capacity: 10000
Active Date: 09-30-92
Tank Use: M.V. FUEL
STG: P
Content: REG UNLEADED
Number Of Tanks: Not reported

CA FID UST:
Facility ID: 19000955
Regulated By: UTNKA
Regulated ID: 00039704
Cortese Code: Not reported
SIC Code: Not reported
Facility Phone: 8187624415
Mail To: Not reported
Mailing Address: 612 S FLOWER ST
Mailing Address 2: Not reported
Mailing City,St,Zip: NORTH HOLLYWOOD 916040000
Contact: Not reported
Contact Phone: Not reported
DUNs Number: Not reported
NPDES Number: Not reported
EPA ID: Not reported
Comments: Not reported
Status: Active

G76 **MOBIL SERVICE STATION #00164** **UST** **U004306730**
WSW **12904 W VENTURA BLVD** **N/A**
< 1/8 **STUDIO CITY, CA 91604**
0.090 mi.
476 ft. **Site 9 of 11 in cluster G**

Relative:
Higher
Actual:
638 ft.

LOS ANGELES UST:
Name: MOBIL SERVICE STATION #00164
Address: 12904 W VENTURA BLVD
City,State,Zip: STUDIO CITY, CA 91604
Facility ID: FA0022249
Last Run Date: 06/03/2019
Status: INACTIVE

G77 **EXXONMOBILE OIL CORP 10009** **RCRA-LQG** **1010783757**
WSW **12904 VENTURA BLVD** **CAR000191056**
< 1/8 **NORTH HOLLYWOOD, CA 91604**
0.090 mi.
476 ft. **Site 10 of 11 in cluster G**

Relative:
Higher
Actual:
638 ft.

RCRA-LQG:
Date Form Received by Agency: 2010-07-26 00:00:00.0
Handler Name: EXXONMOBILE OIL CORP 10009
Handler Address: 12904 VENTURA BLVD
Handler City,State,Zip: NORTH HOLLYWOOD, CA 91604
EPA ID: CAR000191056
Contact Name: DONNA HYMES
Contact Address: E WASHINGTON ST
Contact City,State,Zip: WEST CHESTER, CA 19380

EXXONMOBILE OIL CORP 10009 (Continued) **1010783757**

Contact Telephone:	610-430-8151
Contact Fax:	610-430-8016
Contact Email:	DHYMES@JD2ENV.COM
Contact Title:	HAZ WASTE COORDINATOR
EPA Region:	09
Land Type:	Private
Federal Waste Generator Description:	Large Quantity Generator
Non-Notifier:	Not reported
Biennial Report Cycle:	2009
Accessibility:	Not reported
Active Site Indicator:	Handler Activities
State District Owner:	Not reported
State District:	Not reported
Mailing Address:	E WASHINGTON ST
Mailing City,State,Zip:	WEST CHESTER, CA 19380
Owner Name:	EXXONMOBILE OIL CORPORATION
Owner Type:	Private
Operator Name:	EXXONMOBILE ENVIRONMENTAL SERVICES
Operator Type:	Private
Short-Term Generator Activity:	No
Importer Activity:	No
Mixed Waste Generator:	No
Transporter Activity:	No
Transfer Facility Activity:	No
Recycler Activity with Storage:	No
Small Quantity On-Site Burner Exemption:	No
Smelting Melting and Refining Furnace Exemption:	No
Underground Injection Control:	No
Off-Site Waste Receipt:	No
Universal Waste Indicator:	No
Universal Waste Destination Facility:	No
Federal Universal Waste:	No
Active Site Fed-Reg Treatment Storage and Disposal Facility:	Not reported
Active Site Converter Treatment storage and Disposal Facility:	Not reported
Active Site State-Reg Treatment Storage and Disposal Facility:	Not reported
Active Site State-Reg Handler:	---
Federal Facility Indicator:	Not reported
Hazardous Secondary Material Indicator:	N
Sub-Part K Indicator:	Not reported
Commercial TSD Indicator:	No
Treatment Storage and Disposal Type:	Not reported
2018 GPRA Permit Baseline:	Not on the Baseline
2018 GPRA Renewals Baseline:	Not on the Baseline
Permit Renewals Workload Universe:	Not reported
Permit Workload Universe:	Not reported
Permit Progress Universe:	Not reported
Post-Closure Workload Universe:	Not reported
Closure Workload Universe:	Not reported
202 GPRA Corrective Action Baseline:	No
Corrective Action Workload Universe:	No
Subject to Corrective Action Universe:	No
Non-TSDFs Where RCRA CA has Been Imposed Universe:	No
TSDFs Potentially Subject to CA Under 3004 (u)/(v) Universe:	No
TSDFs Only Subject to CA under Discretionary Auth Universe:	No
Corrective Action Priority Ranking:	No NCAPS ranking
Environmental Control Indicator:	No
Institutional Control Indicator:	No

EXXONMOBILE OIL CORP 10009 (Continued) **1010783757**

Human Exposure Controls Indicator:	N/A
Groundwater Controls Indicator:	N/A
Operating TSDF Universe:	Not reported
Full Enforcement Universe:	Not reported
Significant Non-Complier Universe:	No
Unaddressed Significant Non-Complier Universe:	No
Addressed Significant Non-Complier Universe:	No
Significant Non-Complier With a Compliance Schedule Universe:	No
Financial Assurance Required:	Not reported
Handler Date of Last Change:	2010-10-06 16:38:05.0
Recognized Trader-Importer:	No
Recognized Trader-Exporter:	No
Importer of Spent Lead Acid Batteries:	No
Exporter of Spent Lead Acid Batteries:	No
Recycler Activity Without Storage:	No
Manifest Broker:	No
Sub-Part P Indicator:	No

Biennial: List of Years
Year: 2009

Click Here for Biennial Reporting System Data:

Hazardous Waste Summary:
Waste Code: D001
Waste Description: IGNITABLE WASTE

Waste Code: D018
Waste Description: BENZENE

Handler - Owner Operator:

Owner/Operator Indicator:	Owner
Owner/Operator Name:	JACK YATES LLC
Legal Status:	Private
Date Became Current:	2006-04-18 00:00:00.
Date Ended Current:	Not reported
Owner/Operator Address:	333 S GRAND AVE
Owner/Operator City,State,Zip:	LOS ANGELES, CA 90071
Owner/Operator Telephone:	Not reported
Owner/Operator Telephone Ext:	Not reported
Owner/Operator Fax:	Not reported
Owner/Operator Email:	Not reported

Owner/Operator Indicator:	Operator
Owner/Operator Name:	EXXONMOBIL OIL CORP
Legal Status:	Private
Date Became Current:	1990-07-02 00:00:00.
Date Ended Current:	Not reported
Owner/Operator Address:	Not reported
Owner/Operator City,State,Zip:	Not reported
Owner/Operator Telephone:	Not reported
Owner/Operator Telephone Ext:	Not reported
Owner/Operator Fax:	Not reported
Owner/Operator Email:	Not reported

Owner/Operator Indicator: Owner

EXXONMOBILE OIL CORP 10009 (Continued) **1010783757**

Owner/Operator Name:	EXXONMOBILE OIL CORPORATION
Legal Status:	Private
Date Became Current:	1999-12-01 00:00:00.
Date Ended Current:	Not reported
Owner/Operator Address:	3225 GALLOWS RD
Owner/Operator City,State,Zip:	FAIRFAX, VA 22037
Owner/Operator Telephone:	Not reported
Owner/Operator Telephone Ext:	Not reported
Owner/Operator Fax:	Not reported
Owner/Operator Email:	Not reported

Owner/Operator Indicator:	Operator
Owner/Operator Name:	EXXONMOBILE ENVIRONMENTAL SERVICES
Legal Status:	Private
Date Became Current:	1999-12-01 00:00:00.
Date Ended Current:	Not reported
Owner/Operator Address:	800 E WASHINGTON ST
Owner/Operator City,State,Zip:	WEST CHESTER, CA 19380
Owner/Operator Telephone:	Not reported
Owner/Operator Telephone Ext:	Not reported
Owner/Operator Fax:	Not reported
Owner/Operator Email:	Not reported

Historic Generators:

Receive Date:	2010-07-26 00:00:00.0
Handler Name:	EXXONMOBILE OIL CORP 10009
Federal Waste Generator Description:	Large Quantity Generator
State District Owner:	Not reported
Large Quantity Handler of Universal Waste:	No
Recognized Trader Importer:	No
Recognized Trader Exporter:	No
Spent Lead Acid Battery Importer:	No
Spent Lead Acid Battery Exporter:	No
Current Record:	Yes
Non Storage Recycler Activity:	Not reported
Electronic Manifest Broker:	Not reported

Receive Date:	2008-03-13 00:00:00.0
Handler Name:	EXXONMOBIL OIL CORP 18164
Federal Waste Generator Description:	Large Quantity Generator
State District Owner:	Not reported
Large Quantity Handler of Universal Waste:	No
Recognized Trader Importer:	No
Recognized Trader Exporter:	No
Spent Lead Acid Battery Importer:	No
Spent Lead Acid Battery Exporter:	No
Current Record:	No
Non Storage Recycler Activity:	Not reported
Electronic Manifest Broker:	Not reported

List of NAICS Codes and Descriptions:

NAICS Code:	44711
NAICS Description:	GASOLINE STATIONS WITH CONVENIENCE STORES

Facility Has Received Notices of Violations:

Violations:	No Violations Found

EXXONMOBILE OIL CORP 10009 (Continued) **1010783757**

Evaluation Action Summary:
Evaluations: No Evaluations Found

G78 **MOBIL #18-164** **LUST** **S105692638**
WSW **12904 VENTURA BLVD.** **N/A**
< 1/8 **NORTH HOLLYWOOD, CA 91604**
0.090 mi.
476 ft. **Site 11 of 11 in cluster G**

Relative:
Higher

Actual:
638 ft.

LUST REG 4:

Region:	4	
Regional Board:	04	
County:	Los Angeles	
Facility Id:	916040189A	
Status:	Remediation Plan	
Substance:	Gasoline	
Substance Quantity:	Not reported	
Local Case No:	00-4118	
Case Type:	Soil	
Abatement Method Used at the Site:		Not reported
Global ID:	T0603726604	
W Global ID:	Not reported	
Staff:	CEC	
Local Agency:	19050	
Cross Street:	Not reported	
Enforcement Type:	TA-GEN	
Date Leak Discovered:	9/12/2000	
Date Leak First Reported:		9/12/2000
Date Leak Record Entered:	Not reported	
Date Confirmation Began:	9/12/2000	
Date Leak Stopped:	Not reported	
Date Case Last Changed on Database:		6/26/2002
Date the Case was Closed:		Not reported
How Leak Discovered:	OM	
How Leak Stopped:	Other Means	
Cause of Leak:	UNK	
Leak Source:	UNK	
Operator:	Not reported	
Water System:	Not reported	
Well Name:	Not reported	
Approx. Dist To Production Well (ft):		16745.771129579842417323670264
Source of Cleanup Funding:		UNK
Preliminary Site Assessment Workplan Submitted:		Not reported
Preliminary Site Assessment Began:		10/23/2002
Pollution Characterization Began:		1/16/2003
Remediation Plan Submitted:		4/17/2003
Remedial Action Underway:		Not reported
Post Remedial Action Monitoring Began:		Not reported
Enforcement Action Date:		Not reported
Historical Max MTBE Date:		7/18/2003
Hist Max MTBE Conc in Groundwater:		431
Hist Max MTBE Conc in Soil:		3000
Significant Interim Remedial Action Taken:		Not reported
GW Qualifier:	=	
Soil Qualifier:	=	
Organization:	Not reported	

MOBIL #18-164 (Continued) **S105692638**

Owner Contact:	Not reported
Responsible Party:	PATRICK TOELKES
RP Address:	20372 B, SEA CIRCLE
Program:	LUST
Lat/Long:	34.145004 / -1
Local Agency Staff:	Not reported
Beneficial Use:	Not reported
Priority:	Not reported
Cleanup Fund Id:	Not reported
Suspended:	Not reported
Assigned Name:	Not reported
Summary:	Not reported

E79
NNW
< 1/8
0.096 mi.
507 ft.

LOS ANGELE DEPT. OF WATER & POWER
4276 COLDWATER CANYON AVE.
STUDIO CITY, CA 91604

RCRA NonGen / NLR **1026477174**
CAC003083009

Site 7 of 8 in cluster E

Relative:
Lower

Actual:
626 ft.

RCRA NonGen / NLR:

Date Form Received by Agency:	2020-09-09 00:00:00.0
Handler Name:	LOS ANGELE DEPT. OF WATER & POWER
Handler Address:	4276 COLDWATER CANYON AVE.
Handler City,State,Zip:	STUDIO CITY, CA 91604
EPA ID:	CAC003083009
Contact Name:	MICHAEL SILVERMAN
Contact Address:	111 NORTH HILL STREET
Contact City,State,Zip:	LOS ANGELES, CA 90012
Contact Telephone:	213-367-3995
Contact Fax:	Not reported
Contact Email:	MICHAEL.SILVERMAN@LADWP.COM
Contact Title:	Not reported
EPA Region:	09
Land Type:	Not reported
Federal Waste Generator Description:	Not a generator, verified
Non-Notifier:	Not reported
Biennial Report Cycle:	Not reported
Accessibility:	Not reported
Active Site Indicator:	Not reported
State District Owner:	Not reported
State District:	Not reported
Mailing Address:	111 NORTH HILL STREET
Mailing City,State,Zip:	LOS ANGELES, CA 90012
Owner Name:	MARK SEDLACEK
Owner Type:	Other
Operator Name:	MICHAEL SILVERMAN
Operator Type:	Other
Short-Term Generator Activity:	No
Importer Activity:	No
Mixed Waste Generator:	No
Transporter Activity:	No
Transfer Facility Activity:	No
Recycler Activity with Storage:	No
Small Quantity On-Site Burner Exemption:	No
Smelting Melting and Refining Furnace Exemption:	No
Underground Injection Control:	No
Off-Site Waste Receipt:	No
Universal Waste Indicator:	No

LOS ANGELE DEPT. OF WATER & POWER (Continued) **1026477174**

Universal Waste Destination Facility:	No
Federal Universal Waste:	No
Active Site Fed-Reg Treatment Storage and Disposal Facility:	Not reported
Active Site Converter Treatment storage and Disposal Facility:	Not reported
Active Site State-Reg Treatment Storage and Disposal Facility:	Not reported
Active Site State-Reg Handler:	---
Federal Facility Indicator:	Not reported
Hazardous Secondary Material Indicator:	N
Sub-Part K Indicator:	Not reported
Commercial TSD Indicator:	No
Treatment Storage and Disposal Type:	Not reported
2018 GPRA Permit Baseline:	Not on the Baseline
2018 GPRA Renewals Baseline:	Not on the Baseline
Permit Renewals Workload Universe:	Not reported
Permit Workload Universe:	Not reported
Permit Progress Universe:	Not reported
Post-Closure Workload Universe:	Not reported
Closure Workload Universe:	Not reported
202 GPRA Corrective Action Baseline:	No
Corrective Action Workload Universe:	No
Subject to Corrective Action Universe:	No
Non-TSDFs Where RCRA CA has Been Imposed Universe:	No
TSDFs Potentially Subject to CA Under 3004 (u)/(v) Universe:	No
TSDFs Only Subject to CA under Discretionary Auth Universe:	No
Corrective Action Priority Ranking:	No NCAPS ranking
Environmental Control Indicator:	No
Institutional Control Indicator:	No
Human Exposure Controls Indicator:	N/A
Groundwater Controls Indicator:	N/A
Operating TSDF Universe:	Not reported
Full Enforcement Universe:	Not reported
Significant Non-Complier Universe:	No
Unaddressed Significant Non-Complier Universe:	No
Addressed Significant Non-Complier Universe:	No
Significant Non-Complier With a Compliance Schedule Universe:	No
Financial Assurance Required:	Not reported
Handler Date of Last Change:	2020-09-20 14:39:30.0
Recognized Trader-Importer:	No
Recognized Trader-Exporter:	No
Importer of Spent Lead Acid Batteries:	No
Exporter of Spent Lead Acid Batteries:	No
Recycler Activity Without Storage:	No
Manifest Broker:	No
Sub-Part P Indicator:	No

Handler - Owner Operator:

Owner/Operator Indicator:	Owner
Owner/Operator Name:	MARK SEDLACEK
Legal Status:	Other
Date Became Current:	Not reported
Date Ended Current:	Not reported
Owner/Operator Address:	111 NORTH HILL STREET
Owner/Operator City,State,Zip:	LOS ANGELES, CA 90012
Owner/Operator Telephone:	213-367-0403
Owner/Operator Telephone Ext:	Not reported
Owner/Operator Fax:	Not reported

LOS ANGELE DEPT. OF WATER & POWER (Continued) **1026477174**

Owner/Operator Email: Not reported

Owner/Operator Indicator: Operator
Owner/Operator Name: MICHAEL SILVERMAN
Legal Status: Other
Date Became Current: Not reported
Date Ended Current: Not reported
Owner/Operator Address: 111 NORTH HILL STREET
Owner/Operator City,State,Zip: LOS ANGELES, CA 90012
Owner/Operator Telephone: 213-367-3995
Owner/Operator Telephone Ext: Not reported
Owner/Operator Fax: Not reported
Owner/Operator Email: Not reported

Historic Generators:
Receive Date: 2020-09-09 00:00:00.0
Handler Name: LOS ANGELE DEPT. OF WATER & POWER
Federal Waste Generator Description: Not a generator, verified
State District Owner: Not reported
Large Quantity Handler of Universal Waste: No
Recognized Trader Importer: No
Recognized Trader Exporter: No
Spent Lead Acid Battery Importer: No
Spent Lead Acid Battery Exporter: No
Current Record: Yes
Non Storage Recycler Activity: Not reported
Electronic Manifest Broker: Not reported

List of NAICS Codes and Descriptions:
NAICS Code: 221122
NAICS Description: ELECTRIC POWER DISTRIBUTION

Facility Has Received Notices of Violations:
Violations: No Violations Found

Evaluation Action Summary:
Evaluations: No Evaluations Found

E80 **LA DWP - DISTRIBUTION STATION - 49** **HAZMAT** **S123546837**
NNW **4276 N COLDWATER CANYON AVE** **N/A**
< 1/8 **STUDIO CITY, CA 91604**
0.096 mi.
507 ft. **Site 8 of 8 in cluster E**

Relative:
Lower

Actual:
626 ft.

LOS ANGELES HM:
Name: LA DWP - DISTRIBUTION STATION - 49
Address: 4276 N COLDWATER CANYON AVE
City,State,Zip: STUDIO CITY, CA 91604
Facility ID: FA0017070
Last Run Date: 06/01/2019
Status: ACTIVE

H81 West < 1/8 0.113 mi. 599 ft. | **BIOMEDICAL WASTE DISPOSAL - SUN VALLEY** | **MWMP** | **S110768273** | **N/A**
12930 VENTURA BLVD, #915
STUDIO CITY, CA 91604

Site 1 of 3 in cluster H

Relative: Higher
Actual: 635 ft.

MWMP:

Name:	BIOMEDICAL WASTE DISPOSAL - SUN VALLEY
Address:	12930 VENTURA BLVD, #915
City,State,Zip:	STUDIO CITY, CA 91604
Facility Type:	Medical Waste Management Program
Contact Name:	Not reported
Contact Phone:	877-644-2424
Registration Number:	5976

H82 West < 1/8 0.113 mi. 599 ft. | **BIOMEDICAL WASTE DISPOSAL** | **RCRA NonGen / NLR** | **1024828506** | **CAL000360236**
12930 VENTURA BLVD # 915
STUDIO CITY, CA 91604

Site 2 of 3 in cluster H

Relative: Higher
Actual: 635 ft.

RCRA NonGen / NLR:

Date Form Received by Agency:	2011-01-11 00:00:00.0
Handler Name:	BIOMEDICAL WASTE DISPOSAL
Handler Address:	12930 VENTURA BLVD # 915
Handler City,State,Zip:	STUDIO CITY, CA 91604-2200
EPA ID:	CAL000360236
Contact Name:	ALIK GHAZARYAN
Contact Address:	11152 FLEETWOOD ST #9
Contact City,State,Zip:	SUN VALLEY, CA 91352
Contact Telephone:	818-446-2334
Contact Fax:	818-824-8033
Contact Email:	ALIK@BIOMEDWASTEDISPOSAL.COM
Contact Title:	Not reported
EPA Region:	09
Land Type:	Not reported
Federal Waste Generator Description:	Not a generator, verified
Non-Notifier:	Not reported
Biennial Report Cycle:	Not reported
Accessibility:	Not reported
Active Site Indicator:	Handler Activities
State District Owner:	Not reported
State District:	Not reported
Mailing Address:	11152 FLEETWOOD ST #9
Mailing City,State,Zip:	SUN VALLEY, CA 91352-0000
Owner Name:	ALIK GHAZARYAN
Owner Type:	Other
Operator Name:	ALIK GHAZARYAN
Operator Type:	Other
Short-Term Generator Activity:	No
Importer Activity:	No
Mixed Waste Generator:	No
Transporter Activity:	No
Transfer Facility Activity:	No
Recycler Activity with Storage:	No
Small Quantity On-Site Burner Exemption:	No
Smelting Melting and Refining Furnace Exemption:	No
Underground Injection Control:	No
Off-Site Waste Receipt:	No
Universal Waste Indicator:	Yes

BIOMEDICAL WASTE DISPOSAL (Continued) **1024828506**

Universal Waste Destination Facility:	Yes
Federal Universal Waste:	No
Active Site Fed-Reg Treatment Storage and Disposal Facility:	Not reported
Active Site Converter Treatment storage and Disposal Facility:	Not reported
Active Site State-Reg Treatment Storage and Disposal Facility:	Not reported
Active Site State-Reg Handler:	---
Federal Facility Indicator:	Not reported
Hazardous Secondary Material Indicator:	N
Sub-Part K Indicator:	Not reported
Commercial TSD Indicator:	No
Treatment Storage and Disposal Type:	Not reported
2018 GPRA Permit Baseline:	Not on the Baseline
2018 GPRA Renewals Baseline:	Not on the Baseline
Permit Renewals Workload Universe:	Not reported
Permit Workload Universe:	Not reported
Permit Progress Universe:	Not reported
Post-Closure Workload Universe:	Not reported
Closure Workload Universe:	Not reported
202 GPRA Corrective Action Baseline:	No
Corrective Action Workload Universe:	No
Subject to Corrective Action Universe:	No
Non-TSDFs Where RCRA CA has Been Imposed Universe:	No
TSDFs Potentially Subject to CA Under 3004 (u)/(v) Universe:	No
TSDFs Only Subject to CA under Discretionary Auth Universe:	No
Corrective Action Priority Ranking:	No NCAPS ranking
Environmental Control Indicator:	No
Institutional Control Indicator:	No
Human Exposure Controls Indicator:	N/A
Groundwater Controls Indicator:	N/A
Operating TSDF Universe:	Not reported
Full Enforcement Universe:	Not reported
Significant Non-Complier Universe:	No
Unaddressed Significant Non-Complier Universe:	No
Addressed Significant Non-Complier Universe:	No
Significant Non-Complier With a Compliance Schedule Universe:	No
Financial Assurance Required:	Not reported
Handler Date of Last Change:	2018-09-05 20:33:57.0
Recognized Trader-Importer:	No
Recognized Trader-Exporter:	No
Importer of Spent Lead Acid Batteries:	No
Exporter of Spent Lead Acid Batteries:	No
Recycler Activity Without Storage:	No
Manifest Broker:	No
Sub-Part P Indicator:	No

Handler - Owner Operator:

Owner/Operator Indicator:	Owner
Owner/Operator Name:	ALIK GHAZARYAN
Legal Status:	Other
Date Became Current:	Not reported
Date Ended Current:	Not reported
Owner/Operator Address:	11152 FLEETWOOD ST #10
Owner/Operator City,State,Zip:	SUN VALLEY, CA 91352-0000
Owner/Operator Telephone:	818-446-2334
Owner/Operator Telephone Ext:	Not reported
Owner/Operator Fax:	Not reported

BIOMEDICAL WASTE DISPOSAL (Continued) **1024828506**

Owner/Operator Email: Not reported

Owner/Operator Indicator: Operator
Owner/Operator Name: ALIK GHAZARYAN
Legal Status: Other
Date Became Current: Not reported
Date Ended Current: Not reported
Owner/Operator Address: 11152 FLEETWOOD ST #9
Owner/Operator City,State,Zip: SUN VALLEY, CA 91352
Owner/Operator Telephone: 818-446-2334
Owner/Operator Telephone Ext: Not reported
Owner/Operator Fax: Not reported
Owner/Operator Email: Not reported

Historic Generators:
Receive Date: 2011-01-11 00:00:00.0
Handler Name: BIOMEDICAL WASTE DISPOSAL
Federal Waste Generator Description: Not a generator, verified
State District Owner: Not reported
Large Quantity Handler of Universal Waste: No
Recognized Trader Importer: No
Recognized Trader Exporter: No
Spent Lead Acid Battery Importer: No
Spent Lead Acid Battery Exporter: No
Current Record: Yes
Non Storage Recycler Activity: Not reported
Electronic Manifest Broker: Not reported

List of NAICS Codes and Descriptions:
NAICS Code: 562119
NAICS Description: OTHER WASTE COLLECTION

Facility Has Received Notices of Violations:
Violations: No Violations Found

Evaluation Action Summary:
Evaluations: No Evaluations Found

H83 **LASKY @ LASKY DENTAL GROUP** **RCRA NonGen / NLR** **1024856747**
West **12930 VENTURA BLVD #226C** **CAL000421029**
< 1/8 **STUDIO CITY, CA 91604**
0.113 mi.
599 ft. **Site 3 of 3 in cluster H**

Relative:
Higher

Actual:
635 ft.

RCRA NonGen / NLR:
Date Form Received by Agency: 2016-10-12 00:00:00.0
Handler Name: LASKY @ LASKY DENTAL GROUP
Handler Address: 12930 VENTURA BLVD #226C
Handler City,State,Zip: STUDIO CITY, CA 91604
EPA ID: CAL000421029
Contact Name: MICHAEL LASKY DDS
Contact Address: 12930 VENTURA BLVD. #226C
Contact City,State,Zip: STUDIO CITY, CA 91604
Contact Telephone: 818-465-7545
Contact Fax: 000-000-0000

LASKY @ LASKY DENTAL GROUP (Continued) **1024856747**

Contact Email:	MOLASKY@YAHOO.COM
Contact Title:	Not reported
EPA Region:	09
Land Type:	Not reported
Federal Waste Generator Description:	Not a generator, verified
Non-Notifier:	Not reported
Biennial Report Cycle:	Not reported
Accessibility:	Not reported
Active Site Indicator:	Handler Activities
State District Owner:	Not reported
State District:	Not reported
Mailing Address:	12930 VENTURA BLVD. STE.226C
Mailing City,State,Zip:	STUDIO CITY, CA 91604-0000
Owner Name:	MICHAEL AND JILL LASKY
Owner Type:	Other
Operator Name:	MICHAEL LASKY DDS
Operator Type:	Other
Short-Term Generator Activity:	No
Importer Activity:	No
Mixed Waste Generator:	No
Transporter Activity:	No
Transfer Facility Activity:	No
Recycler Activity with Storage:	No
Small Quantity On-Site Burner Exemption:	No
Smelting Melting and Refining Furnace Exemption:	No
Underground Injection Control:	No
Off-Site Waste Receipt:	No
Universal Waste Indicator:	Yes
Universal Waste Destination Facility:	Yes
Federal Universal Waste:	No
Active Site Fed-Reg Treatment Storage and Disposal Facility:	Not reported
Active Site Converter Treatment storage and Disposal Facility:	Not reported
Active Site State-Reg Treatment Storage and Disposal Facility:	Not reported
Active Site State-Reg Handler:	---
Federal Facility Indicator:	Not reported
Hazardous Secondary Material Indicator:	N
Sub-Part K Indicator:	Not reported
Commercial TSD Indicator:	No
Treatment Storage and Disposal Type:	Not reported
2018 GPRA Permit Baseline:	Not on the Baseline
2018 GPRA Renewals Baseline:	Not on the Baseline
Permit Renewals Workload Universe:	Not reported
Permit Workload Universe:	Not reported
Permit Progress Universe:	Not reported
Post-Closure Workload Universe:	Not reported
Closure Workload Universe:	Not reported
202 GPRA Corrective Action Baseline:	No
Corrective Action Workload Universe:	No
Subject to Corrective Action Universe:	No
Non-TSDFs Where RCRA CA has Been Imposed Universe:	No
TSDFs Potentially Subject to CA Under 3004 (u)/(v) Universe:	No
TSDFs Only Subject to CA under Discretionary Auth Universe:	No
Corrective Action Priority Ranking:	No NCAPS ranking
Environmental Control Indicator:	No
Institutional Control Indicator:	No
Human Exposure Controls Indicator:	N/A
Groundwater Controls Indicator:	N/A

LASKY @ LASKY DENTAL GROUP (Continued) **1024856747**

Operating TSDF Universe:	Not reported
Full Enforcement Universe:	Not reported
Significant Non-Complier Universe:	No
Unaddressed Significant Non-Complier Universe:	No
Addressed Significant Non-Complier Universe:	No
Significant Non-Complier With a Compliance Schedule Universe:	No
Financial Assurance Required:	Not reported
Handler Date of Last Change:	2018-09-07 19:35:09.0
Recognized Trader-Importer:	No
Recognized Trader-Exporter:	No
Importer of Spent Lead Acid Batteries:	No
Exporter of Spent Lead Acid Batteries:	No
Recycler Activity Without Storage:	No
Manifest Broker:	No
Sub-Part P Indicator:	No

Handler - Owner Operator:

Owner/Operator Indicator:	Owner
Owner/Operator Name:	MICHAEL AND JILL LASKY
Legal Status:	Other
Date Became Current:	Not reported
Date Ended Current:	Not reported
Owner/Operator Address:	4265 SHERMAN OAKS AVE
Owner/Operator City,State,Zip:	SHERMAN OAKS, CA 91403
Owner/Operator Telephone:	818-292-2216
Owner/Operator Telephone Ext:	Not reported
Owner/Operator Fax:	Not reported
Owner/Operator Email:	Not reported

Owner/Operator Indicator:	Operator
Owner/Operator Name:	MICHAEL LASKY DDS
Legal Status:	Other
Date Became Current:	Not reported
Date Ended Current:	Not reported
Owner/Operator Address:	12930 VENTURA BLVD. #226C
Owner/Operator City,State,Zip:	STUDIO CITY, CA 91604
Owner/Operator Telephone:	818-465-7545
Owner/Operator Telephone Ext:	Not reported
Owner/Operator Fax:	Not reported
Owner/Operator Email:	Not reported

Historic Generators:

Receive Date:	2016-10-12 00:00:00.0
Handler Name:	LASKY @ LASKY DENTAL GROUP
Federal Waste Generator Description:	Not a generator, verified
State District Owner:	Not reported
Large Quantity Handler of Universal Waste:	No
Recognized Trader Importer:	No
Recognized Trader Exporter:	No
Spent Lead Acid Battery Importer:	No
Spent Lead Acid Battery Exporter:	No
Current Record:	Yes
Non Storage Recycler Activity:	Not reported
Electronic Manifest Broker:	Not reported

LASKY @ LASKY DENTAL GROUP (Continued) **1024856747**

List of NAICS Codes and Descriptions:
NAICS Code: 62121
NAICS Description: OFFICES OF DENTISTS

Facility Has Received Notices of Violations:
Violations: No Violations Found

Evaluation Action Summary:
Evaluations: No Evaluations Found

I84 NW 1/8-1/4 0.135 mi. 711 ft. **WOODBRIDGE PLACE LLC** **RCRA NonGen / NLR** **1024780528**
12913 WOODBRIDGE ST **CAC003000490**
STUDIO CITY, CA 91604

Site 1 of 2 in cluster I

Relative: Lower
Actual: 627 ft.

RCRA NonGen / NLR:

Date Form Received by Agency:	2019-02-11 00:00:00.0
Handler Name:	WOODBRIDGE PLACE LLC
Handler Address:	12913 WOODBRIDGE ST
Handler City,State,Zip:	STUDIO CITY, CA 91604
EPA ID:	CAC003000490
Contact Name:	WOODBRIDGE PLACE LLC
Contact Address:	610 S BROADWAY
Contact City,State,Zip:	LOS ANGELES, CA 90014
Contact Telephone:	213-505-8686
Contact Fax:	Not reported
Contact Email:	SHAY@JCENVIRONMENTALINC.COM
Contact Title:	Not reported
EPA Region:	09
Land Type:	Not reported
Federal Waste Generator Description:	Not a generator, verified
Non-Notifier:	Not reported
Biennial Report Cycle:	Not reported
Accessibility:	Not reported
Active Site Indicator:	Handler Activities
State District Owner:	Not reported
State District:	Not reported
Mailing Address:	610 S BROADWAY
Mailing City,State,Zip:	LOS ANGELES, CA 90014
Owner Name:	WOODBRIDGE PLACE LLC
Owner Type:	Other
Operator Name:	WOODBRIDGE PLACE LLC
Operator Type:	Other
Short-Term Generator Activity:	No
Importer Activity:	No
Mixed Waste Generator:	No
Transporter Activity:	No
Transfer Facility Activity:	No
Recycler Activity with Storage:	No
Small Quantity On-Site Burner Exemption:	No
Smelting Melting and Refining Furnace Exemption:	No
Underground Injection Control:	No
Off-Site Waste Receipt:	No
Universal Waste Indicator:	Yes

WOODBRIDGE PLACE LLC (Continued) **1024780528**

Universal Waste Destination Facility:	Yes
Federal Universal Waste:	No
Active Site Fed-Reg Treatment Storage and Disposal Facility:	Not reported
Active Site Converter Treatment storage and Disposal Facility:	Not reported
Active Site State-Reg Treatment Storage and Disposal Facility:	Not reported
Active Site State-Reg Handler:	---
Federal Facility Indicator:	Not reported
Hazardous Secondary Material Indicator:	N
Sub-Part K Indicator:	Not reported
Commercial TSD Indicator:	No
Treatment Storage and Disposal Type:	Not reported
2018 GPRA Permit Baseline:	Not on the Baseline
2018 GPRA Renewals Baseline:	Not on the Baseline
Permit Renewals Workload Universe:	Not reported
Permit Workload Universe:	Not reported
Permit Progress Universe:	Not reported
Post-Closure Workload Universe:	Not reported
Closure Workload Universe:	Not reported
202 GPRA Corrective Action Baseline:	No
Corrective Action Workload Universe:	No
Subject to Corrective Action Universe:	No
Non-TSDFs Where RCRA CA has Been Imposed Universe:	No
TSDFs Potentially Subject to CA Under 3004 (u)/(v) Universe:	No
TSDFs Only Subject to CA under Discretionary Auth Universe:	No
Corrective Action Priority Ranking:	No NCAPS ranking
Environmental Control Indicator:	No
Institutional Control Indicator:	No
Human Exposure Controls Indicator:	N/A
Groundwater Controls Indicator:	N/A
Operating TSDF Universe:	Not reported
Full Enforcement Universe:	Not reported
Significant Non-Complier Universe:	No
Unaddressed Significant Non-Complier Universe:	No
Addressed Significant Non-Complier Universe:	No
Significant Non-Complier With a Compliance Schedule Universe:	No
Financial Assurance Required:	Not reported
Handler Date of Last Change:	2019-02-22 19:41:22.0
Recognized Trader-Importer:	No
Recognized Trader-Exporter:	No
Importer of Spent Lead Acid Batteries:	No
Exporter of Spent Lead Acid Batteries:	No
Recycler Activity Without Storage:	No
Manifest Broker:	No
Sub-Part P Indicator:	No

Handler - Owner Operator:

Owner/Operator Indicator:	Owner
Owner/Operator Name:	WOODBRIDGE PLACE LLC
Legal Status:	Other
Date Became Current:	Not reported
Date Ended Current:	Not reported
Owner/Operator Address:	610 S BROADWAY
Owner/Operator City,State,Zip:	LOS ANGELES, CA 90014
Owner/Operator Telephone:	213-505-8686
Owner/Operator Telephone Ext:	Not reported
Owner/Operator Fax:	Not reported

WOODBRIDGE PLACE LLC (Continued) **1024780528**

Owner/Operator Email: Not reported

Owner/Operator Indicator: Operator
Owner/Operator Name: WOODBRIDGE PLACE LLC
Legal Status: Other
Date Became Current: Not reported
Date Ended Current: Not reported
Owner/Operator Address: 610 S BROADWAY
Owner/Operator City,State,Zip: LOS ANGELES, CA 90014
Owner/Operator Telephone: 213-505-8686
Owner/Operator Telephone Ext: Not reported
Owner/Operator Fax: Not reported
Owner/Operator Email: Not reported

Historic Generators:
Receive Date: 2019-02-11 00:00:00.0
Handler Name: WOODBRIDGE PLACE LLC
Federal Waste Generator Description: Not a generator, verified
State District Owner: Not reported
Large Quantity Handler of Universal Waste: No
Recognized Trader Importer: No
Recognized Trader Exporter: No
Spent Lead Acid Battery Importer: No
Spent Lead Acid Battery Exporter: No
Current Record: Yes
Non Storage Recycler Activity: Not reported
Electronic Manifest Broker: Not reported

List of NAICS Codes and Descriptions:
NAICS Code: 56299
NAICS Description: ALL OTHER WASTE MANAGEMENT SERVICES

Facility Has Received Notices of Violations:
Violations: No Violations Found

Evaluation Action Summary:
Evaluations: No Evaluations Found

I85 **WOODBRIDGE PLACE LLC** **RCRA NonGen / NLR** **1024780526**
NW **12917 WOODBRIDGE ST** **CAC003000488**
1/8-1/4 **STUDIO CITY, CA 91604**
0.138 mi.
728 ft. **Site 2 of 2 in cluster I**

Relative:
Lower

Actual:
627 ft.

RCRA NonGen / NLR:
Date Form Received by Agency: 2019-02-11 00:00:00.0
Handler Name: WOODBRIDGE PLACE LLC
Handler Address: 12917 WOODBRIDGE ST
Handler City,State,Zip: STUDIO CITY, CA 91604
EPA ID: CAC003000488
Contact Name: WOODBRIDGE PLACE LLC
Contact Address: 610 S BROADWAY
Contact City,State,Zip: LOS ANGELES, CA 91604
Contact Telephone: 213-505-8686
Contact Fax: Not reported

WOODBRIDGE PLACE LLC (Continued) **1024780526**

Contact Email:	SHAY@JCENVIRONMENTALINC.COM
Contact Title:	Not reported
EPA Region:	09
Land Type:	Not reported
Federal Waste Generator Description:	Not a generator, verified
Non-Notifier:	Not reported
Biennial Report Cycle:	Not reported
Accessibility:	Not reported
Active Site Indicator:	Handler Activities
State District Owner:	Not reported
State District:	Not reported
Mailing Address:	610 S BROADWAY
Mailing City,State,Zip:	LOS ANGELES, CA 91604
Owner Name:	WOODBRIDGE PLACE LLC
Owner Type:	Other
Operator Name:	WOODBRIDGE PLACE LLC
Operator Type:	Other
Short-Term Generator Activity:	No
Importer Activity:	No
Mixed Waste Generator:	No
Transporter Activity:	No
Transfer Facility Activity:	No
Recycler Activity with Storage:	No
Small Quantity On-Site Burner Exemption:	No
Smelting Melting and Refining Furnace Exemption:	No
Underground Injection Control:	No
Off-Site Waste Receipt:	No
Universal Waste Indicator:	Yes
Universal Waste Destination Facility:	Yes
Federal Universal Waste:	No
Active Site Fed-Reg Treatment Storage and Disposal Facility:	Not reported
Active Site Converter Treatment storage and Disposal Facility:	Not reported
Active Site State-Reg Treatment Storage and Disposal Facility:	Not reported
Active Site State-Reg Handler:	---
Federal Facility Indicator:	Not reported
Hazardous Secondary Material Indicator:	N
Sub-Part K Indicator:	Not reported
Commercial TSD Indicator:	No
Treatment Storage and Disposal Type:	Not reported
2018 GPRA Permit Baseline:	Not on the Baseline
2018 GPRA Renewals Baseline:	Not on the Baseline
Permit Renewals Workload Universe:	Not reported
Permit Workload Universe:	Not reported
Permit Progress Universe:	Not reported
Post-Closure Workload Universe:	Not reported
Closure Workload Universe:	Not reported
202 GPRA Corrective Action Baseline:	No
Corrective Action Workload Universe:	No
Subject to Corrective Action Universe:	No
Non-TSDFs Where RCRA CA has Been Imposed Universe:	No
TSDFs Potentially Subject to CA Under 3004 (u)/(v) Universe:	No
TSDFs Only Subject to CA under Discretionary Auth Universe:	No
Corrective Action Priority Ranking:	No NCAPS ranking
Environmental Control Indicator:	No
Institutional Control Indicator:	No
Human Exposure Controls Indicator:	N/A
Groundwater Controls Indicator:	N/A

WOODBRIDGE PLACE LLC (Continued) **1024780526**

Operating TSDF Universe:	Not reported
Full Enforcement Universe:	Not reported
Significant Non-Complier Universe:	No
Unaddressed Significant Non-Complier Universe:	No
Addressed Significant Non-Complier Universe:	No
Significant Non-Complier With a Compliance Schedule Universe:	No
Financial Assurance Required:	Not reported
Handler Date of Last Change:	2019-02-22 19:41:22.0
Recognized Trader-Importer:	No
Recognized Trader-Exporter:	No
Importer of Spent Lead Acid Batteries:	No
Exporter of Spent Lead Acid Batteries:	No
Recycler Activity Without Storage:	No
Manifest Broker:	No
Sub-Part P Indicator:	No

Handler - Owner Operator:

Owner/Operator Indicator:	Owner
Owner/Operator Name:	WOODBRIDGE PLACE LLC
Legal Status:	Other
Date Became Current:	Not reported
Date Ended Current:	Not reported
Owner/Operator Address:	610 S BROADWAY
Owner/Operator City,State,Zip:	LOS ANGELES, CA 91604
Owner/Operator Telephone:	213-505-8686
Owner/Operator Telephone Ext:	Not reported
Owner/Operator Fax:	Not reported
Owner/Operator Email:	Not reported

Owner/Operator Indicator:	Operator
Owner/Operator Name:	WOODBRIDGE PLACE LLC
Legal Status:	Other
Date Became Current:	Not reported
Date Ended Current:	Not reported
Owner/Operator Address:	610 S BROADWAY
Owner/Operator City,State,Zip:	LOS ANGELES, CA 91604
Owner/Operator Telephone:	213-505-8686
Owner/Operator Telephone Ext:	Not reported
Owner/Operator Fax:	Not reported
Owner/Operator Email:	Not reported

Historic Generators:

Receive Date:	2019-02-11 00:00:00.0
Handler Name: WOODBRIDGE PLACE LLC	
Federal Waste Generator Description:	Not a generator, verified
State District Owner:	Not reported
Large Quantity Handler of Universal Waste:	No
Recognized Trader Importer:	No
Recognized Trader Exporter:	No
Spent Lead Acid Battery Importer:	No
Spent Lead Acid Battery Exporter:	No
Current Record:	Yes
Non Storage Recycler Activity:	Not reported
Electronic Manifest Broker:	Not reported

WOODBRIDGE PLACE LLC (Continued) **1024780526**

List of NAICS Codes and Descriptions:
NAICS Code: 56299
NAICS Description: ALL OTHER WASTE MANAGEMENT SERVICES

Facility Has Received Notices of Violations:
Violations: No Violations Found

Evaluation Action Summary:
Evaluations: No Evaluations Found

86
ESE
1/8-1/4
0.139 mi.
735 ft.

FOUR SQUARE CORP PINZ BOWLING CENTER
12655 VENTURA BLVD
STUDIO CITY, CA 91604

RCRA NonGen / NLR **1024836130**
CAL000379044

Relative:
Lower

Actual:
628 ft.

RCRA NonGen / NLR:

Date Form Received by Agency:	2012-10-17 00:00:00.0
Handler Name:	FOUR SQUARE CORP PINZ BOWLING CENTER
Handler Address:	12655 VENTURA BLVD
Handler City,State,Zip:	STUDIO CITY, CA 91604
EPA ID:	CAL000379044
Contact Name:	SCOTT FRAGER
Contact Address:	12655 VENTURA BLVD
Contact City,State,Zip:	STUDIO CITY, CA 91604
Contact Telephone:	818-769-7600
Contact Fax:	818-509-1284
Contact Email:	SCOTT@PINZBOWL.NET
Contact Title:	Not reported
EPA Region:	09
Land Type:	Not reported
Federal Waste Generator Description:	Not a generator, verified
Non-Notifier:	Not reported
Biennial Report Cycle:	Not reported
Accessibility:	Not reported
Active Site Indicator:	Handler Activities
State District Owner:	Not reported
State District:	Not reported
Mailing Address:	12655 VENTURA BLVD
Mailing City,State,Zip:	STUDIO CITY, CA 91604-0000
Owner Name:	FOUR SQUARE CORP
Owner Type:	Other
Operator Name:	SCOTT FRAGER
Operator Type:	Other
Short-Term Generator Activity:	No
Importer Activity:	No
Mixed Waste Generator:	No
Transporter Activity:	No
Transfer Facility Activity:	No
Recycler Activity with Storage:	No
Small Quantity On-Site Burner Exemption:	No
Smelting Melting and Refining Furnace Exemption:	No
Underground Injection Control:	No
Off-Site Waste Receipt:	No
Universal Waste Indicator:	Yes

FOUR SQUARE CORP PINZ BOWLING CENTER (Continued) **1024836130**

Universal Waste Destination Facility:	Yes
Federal Universal Waste:	No
Active Site Fed-Reg Treatment Storage and Disposal Facility:	Not reported
Active Site Converter Treatment storage and Disposal Facility:	Not reported
Active Site State-Reg Treatment Storage and Disposal Facility:	Not reported
Active Site State-Reg Handler:	---
Federal Facility Indicator:	Not reported
Hazardous Secondary Material Indicator:	N
Sub-Part K Indicator:	Not reported
Commercial TSD Indicator:	No
Treatment Storage and Disposal Type:	Not reported
2018 GPRA Permit Baseline:	Not on the Baseline
2018 GPRA Renewals Baseline:	Not on the Baseline
Permit Renewals Workload Universe:	Not reported
Permit Workload Universe:	Not reported
Permit Progress Universe:	Not reported
Post-Closure Workload Universe:	Not reported
Closure Workload Universe:	Not reported
202 GPRA Corrective Action Baseline:	No
Corrective Action Workload Universe:	No
Subject to Corrective Action Universe:	No
Non-TSDFs Where RCRA CA has Been Imposed Universe:	No
TSDFs Potentially Subject to CA Under 3004 (u)/(v) Universe:	No
TSDFs Only Subject to CA under Discretionary Auth Universe:	No
Corrective Action Priority Ranking:	No NCAPS ranking
Environmental Control Indicator:	No
Institutional Control Indicator:	No
Human Exposure Controls Indicator:	N/A
Groundwater Controls Indicator:	N/A
Operating TSDF Universe:	Not reported
Full Enforcement Universe:	Not reported
Significant Non-Complier Universe:	No
Unaddressed Significant Non-Complier Universe:	No
Addressed Significant Non-Complier Universe:	No
Significant Non-Complier With a Compliance Schedule Universe:	No
Financial Assurance Required:	Not reported
Handler Date of Last Change:	2018-09-06 17:01:29.0
Recognized Trader-Importer:	No
Recognized Trader-Exporter:	No
Importer of Spent Lead Acid Batteries:	No
Exporter of Spent Lead Acid Batteries:	No
Recycler Activity Without Storage:	No
Manifest Broker:	No
Sub-Part P Indicator:	No

Handler - Owner Operator:

Owner/Operator Indicator:	Owner
Owner/Operator Name:	FOUR SQUARE CORP
Legal Status:	Other
Date Became Current:	Not reported
Date Ended Current:	Not reported
Owner/Operator Address:	12655 VENTURA BLVD
Owner/Operator City,State,Zip:	STUDIO CITY, CA 91604-0000
Owner/Operator Telephone:	818-769-7600
Owner/Operator Telephone Ext:	Not reported
Owner/Operator Fax:	Not reported

FOUR SQUARE CORP PINZ BOWLING CENTER (Continued) **1024836130**

Owner/Operator Email: Not reported

Owner/Operator Indicator: Operator
Owner/Operator Name: SCOTT FRAGER
Legal Status: Other
Date Became Current: Not reported
Date Ended Current: Not reported
Owner/Operator Address: 12655 VENTURA BLVD
Owner/Operator City,State,Zip: STUDIO CITY, CA 91604
Owner/Operator Telephone: 818-769-7600
Owner/Operator Telephone Ext: Not reported
Owner/Operator Fax: Not reported
Owner/Operator Email: Not reported

Historic Generators:
Receive Date: 2012-10-17 00:00:00.0
Handler Name: FOUR SQUARE CORP PINZ BOWLING CENTER
Federal Waste Generator Description: Not a generator, verified
State District Owner: Not reported
Large Quantity Handler of Universal Waste: No
Recognized Trader Importer: No
Recognized Trader Exporter: No
Spent Lead Acid Battery Importer: No
Spent Lead Acid Battery Exporter: No
Current Record: Yes
Non Storage Recycler Activity: Not reported
Electronic Manifest Broker: Not reported

List of NAICS Codes and Descriptions:
NAICS Code: 71395
NAICS Description: BOWLING CENTERS

Facility Has Received Notices of Violations:
Violations: No Violations Found

Evaluation Action Summary:
Evaluations: No Evaluations Found

J87 **VIVIAN LOPEZ** **RCRA NonGen / NLR** **1026041416**
SSW **4005 ALCOVE AVE** **CAC003047549**
1/8-1/4 **NORTH HOLLYWOOD, CA 91604**
0.161 mi.
851 ft. **Site 1 of 2 in cluster J**

Relative:
Higher

Actual:
658 ft.

RCRA NonGen / NLR:
Date Form Received by Agency: 2019-12-17 00:00:00.0
Handler Name: VIVIAN LOPEZ
Handler Address: 4005 ALCOVE AVE
Handler City,State,Zip: NORTH HOLLYWOOD, CA 91604
EPA ID: CAC003047549
Contact Name: VIVIAN LOPEZ
Contact Address: 4005 ALCOVE AVE
Contact City,State,Zip: NORTH HOLLYWOOD, CA 91604
Contact Telephone: 818-854-2078
Contact Fax: Not reported

VIVIAN LOPEZ (Continued) **1026041416**

Contact Email:	ACCOUNTING@EZBUILDERCA.COM
Contact Title:	Not reported
EPA Region:	09
Land Type:	Not reported
Federal Waste Generator Description:	Not a generator, verified
Non-Notifier:	Not reported
Biennial Report Cycle:	Not reported
Accessibility:	Not reported
Active Site Indicator:	Not reported
State District Owner:	Not reported
State District:	Not reported
Mailing Address:	4005 ALCOVE AVE
Mailing City,State,Zip:	NORTH HOLLYWOOD, CA 91604
Owner Name:	VIVIAN LOPEZ
Owner Type:	Other
Operator Name:	VIVIAN LOPEZ
Operator Type:	Other
Short-Term Generator Activity:	No
Importer Activity:	No
Mixed Waste Generator:	No
Transporter Activity:	No
Transfer Facility Activity:	No
Recycler Activity with Storage:	No
Small Quantity On-Site Burner Exemption:	No
Smelting Melting and Refining Furnace Exemption:	No
Underground Injection Control:	No
Off-Site Waste Receipt:	No
Universal Waste Indicator:	No
Universal Waste Destination Facility:	No
Federal Universal Waste:	No
Active Site Fed-Reg Treatment Storage and Disposal Facility:	Not reported
Active Site Converter Treatment storage and Disposal Facility:	Not reported
Active Site State-Reg Treatment Storage and Disposal Facility:	Not reported
Active Site State-Reg Handler:	---
Federal Facility Indicator:	Not reported
Hazardous Secondary Material Indicator:	N
Sub-Part K Indicator:	Not reported
Commercial TSD Indicator:	No
Treatment Storage and Disposal Type:	Not reported
2018 GPRA Permit Baseline:	Not on the Baseline
2018 GPRA Renewals Baseline:	Not on the Baseline
Permit Renewals Workload Universe:	Not reported
Permit Workload Universe:	Not reported
Permit Progress Universe:	Not reported
Post-Closure Workload Universe:	Not reported
Closure Workload Universe:	Not reported
202 GPRA Corrective Action Baseline:	No
Corrective Action Workload Universe:	No
Subject to Corrective Action Universe:	No
Non-TSDFs Where RCRA CA has Been Imposed Universe:	No
TSDFs Potentially Subject to CA Under 3004 (u)/(v) Universe:	No
TSDFs Only Subject to CA under Discretionary Auth Universe:	No
Corrective Action Priority Ranking:	No NCAPS ranking
Environmental Control Indicator:	No
Institutional Control Indicator:	No
Human Exposure Controls Indicator:	N/A
Groundwater Controls Indicator:	N/A

VIVIAN LOPEZ (Continued) **1026041416**

Operating TSDF Universe:	Not reported
Full Enforcement Universe:	Not reported
Significant Non-Complier Universe:	No
Unaddressed Significant Non-Complier Universe:	No
Addressed Significant Non-Complier Universe:	No
Significant Non-Complier With a Compliance Schedule Universe:	No
Financial Assurance Required:	Not reported
Handler Date of Last Change:	2020-02-10 17:51:29.0
Recognized Trader-Importer:	No
Recognized Trader-Exporter:	No
Importer of Spent Lead Acid Batteries:	No
Exporter of Spent Lead Acid Batteries:	No
Recycler Activity Without Storage:	No
Manifest Broker:	No
Sub-Part P Indicator:	No

Handler - Owner Operator:

Owner/Operator Indicator:	Owner
Owner/Operator Name:	VIVIAN LOPEZ
Legal Status:	Other
Date Became Current:	Not reported
Date Ended Current:	Not reported
Owner/Operator Address:	4005 ALCOVE AVE
Owner/Operator City,State,Zip:	NORTH HOLLYWOOD, CA 91604
Owner/Operator Telephone:	818-854-2078
Owner/Operator Telephone Ext:	Not reported
Owner/Operator Fax:	Not reported
Owner/Operator Email:	Not reported

Owner/Operator Indicator:	Operator
Owner/Operator Name:	VIVIAN LOPEZ
Legal Status:	Other
Date Became Current:	Not reported
Date Ended Current:	Not reported
Owner/Operator Address:	4005 ALCOVE AVE
Owner/Operator City,State,Zip:	NORTH HOLLYWOOD, CA 91604
Owner/Operator Telephone:	818-854-2078
Owner/Operator Telephone Ext:	Not reported
Owner/Operator Fax:	Not reported
Owner/Operator Email:	Not reported

Historic Generators:

Receive Date:	2019-12-17 00:00:00.0
Handler Name: VIVIAN LOPEZ	
Federal Waste Generator Description:	Not a generator, verified
State District Owner:	Not reported
Large Quantity Handler of Universal Waste:	No
Recognized Trader Importer:	No
Recognized Trader Exporter:	No
Spent Lead Acid Battery Importer:	No
Spent Lead Acid Battery Exporter:	No
Current Record:	Yes
Non Storage Recycler Activity:	Not reported
Electronic Manifest Broker:	Not reported

VIVIAN LOPEZ (Continued) **1026041416**

List of NAICS Codes and Descriptions:
NAICS Code: 56299
NAICS Description: ALL OTHER WASTE MANAGEMENT SERVICES

Facility Has Received Notices of Violations:
Violations: No Violations Found

Evaluation Action Summary:
Evaluations: No Evaluations Found

---

88 South 1/8-1/4 0.191 mi. 1010 ft.

ERIK REHDER
12747 HALKIRK ST
STUDIO CITY, CA 91604

RCRA NonGen / NLR **1026166831**
CAC003066868

Relative: Higher

Actual: 670 ft.

RCRA NonGen / NLR:

Date Form Received by Agency:	2020-05-14 00:00:00.0
Handler Name:	ERIK REHDER
Handler Address:	12747 HALKIRK ST
Handler City,State,Zip:	STUDIO CITY, CA 91604-2364
EPA ID:	CAC003066868
Contact Name:	YOSSI SAMANA
Contact Address:	18034 VENTURA BLVD
Contact City,State,Zip:	ENCINO, CA 91316-3516
Contact Telephone:	323-304-4506
Contact Fax:	Not reported
Contact Email:	YOSSI@IMAGINEBUILDERSINC.COM
Contact Title:	Not reported
EPA Region:	09
Land Type:	Not reported
Federal Waste Generator Description:	Not a generator, verified
Non-Notifier:	Not reported
Biennial Report Cycle:	Not reported
Accessibility:	Not reported
Active Site Indicator:	Not reported
State District Owner:	Not reported
State District:	Not reported
Mailing Address:	18034 VENTURA BLVD
Mailing City,State,Zip:	ENCINO, CA 91316-3516
Owner Name:	ERIK REHDER
Owner Type:	Other
Operator Name:	YOSSI SAMANA
Operator Type:	Other
Short-Term Generator Activity:	No
Importer Activity:	No
Mixed Waste Generator:	No
Transporter Activity:	No
Transfer Facility Activity:	No
Recycler Activity with Storage:	No
Small Quantity On-Site Burner Exemption:	No
Smelting Melting and Refining Furnace Exemption:	No
Underground Injection Control:	No
Off-Site Waste Receipt:	No
Universal Waste Indicator:	No

ERIK REHDER (Continued) **1026166831**

Universal Waste Destination Facility:	No
Federal Universal Waste:	No
Active Site Fed-Reg Treatment Storage and Disposal Facility:	Not reported
Active Site Converter Treatment storage and Disposal Facility:	Not reported
Active Site State-Reg Treatment Storage and Disposal Facility:	Not reported
Active Site State-Reg Handler:	---
Federal Facility Indicator:	Not reported
Hazardous Secondary Material Indicator:	N
Sub-Part K Indicator:	Not reported
Commercial TSD Indicator:	No
Treatment Storage and Disposal Type:	Not reported
2018 GPRA Permit Baseline:	Not on the Baseline
2018 GPRA Renewals Baseline:	Not on the Baseline
Permit Renewals Workload Universe:	Not reported
Permit Workload Universe:	Not reported
Permit Progress Universe:	Not reported
Post-Closure Workload Universe:	Not reported
Closure Workload Universe:	Not reported
202 GPRA Corrective Action Baseline:	No
Corrective Action Workload Universe:	No
Subject to Corrective Action Universe:	No
Non-TSDFs Where RCRA CA has Been Imposed Universe:	No
TSDFs Potentially Subject to CA Under 3004 (u)/(v) Universe:	No
TSDFs Only Subject to CA under Discretionary Auth Universe:	No
Corrective Action Priority Ranking:	No NCAPS ranking
Environmental Control Indicator:	No
Institutional Control Indicator:	No
Human Exposure Controls Indicator:	N/A
Groundwater Controls Indicator:	N/A
Operating TSDF Universe:	Not reported
Full Enforcement Universe:	Not reported
Significant Non-Complier Universe:	No
Unaddressed Significant Non-Complier Universe:	No
Addressed Significant Non-Complier Universe:	No
Significant Non-Complier With a Compliance Schedule Universe:	No
Financial Assurance Required:	Not reported
Handler Date of Last Change:	2020-05-15 19:43:56.0
Recognized Trader-Importer:	No
Recognized Trader-Exporter:	No
Importer of Spent Lead Acid Batteries:	No
Exporter of Spent Lead Acid Batteries:	No
Recycler Activity Without Storage:	No
Manifest Broker:	No
Sub-Part P Indicator:	No

Handler - Owner Operator:

Owner/Operator Indicator:	Owner
Owner/Operator Name:	ERIK REHDER
Legal Status:	Other
Date Became Current:	Not reported
Date Ended Current:	Not reported
Owner/Operator Address:	12747 HALKIRK ST
Owner/Operator City,State,Zip:	STUDIO CITY, CA 91604-2364
Owner/Operator Telephone:	818-524-0010
Owner/Operator Telephone Ext:	Not reported
Owner/Operator Fax:	Not reported

ERIK REHDER (Continued) **1026166831**

Owner/Operator Email: Not reported

Owner/Operator Indicator: Operator
Owner/Operator Name: YOSSI SAMANA
Legal Status: Other
Date Became Current: Not reported
Date Ended Current: Not reported
Owner/Operator Address: 18034 VENTURA BLVD
Owner/Operator City,State,Zip: ENCINO, CA 91316-3516
Owner/Operator Telephone: 323-304-4506
Owner/Operator Telephone Ext: Not reported
Owner/Operator Fax: Not reported
Owner/Operator Email: Not reported

Historic Generators:
Receive Date: 2020-05-14 00:00:00.0
Handler Name: ERIK REHDER
Federal Waste Generator Description: Not a generator, verified
State District Owner: Not reported
Large Quantity Handler of Universal Waste: No
Recognized Trader Importer: No
Recognized Trader Exporter: No
Spent Lead Acid Battery Importer: No
Spent Lead Acid Battery Exporter: No
Current Record: Yes
Non Storage Recycler Activity: Not reported
Electronic Manifest Broker: Not reported

List of NAICS Codes and Descriptions:
NAICS Code: 56299
NAICS Description: ALL OTHER WASTE MANAGEMENT SERVICES

Facility Has Received Notices of Violations:
Violations: No Violations Found

Evaluation Action Summary:
Evaluations: No Evaluations Found

K89 **STAPLES THE OFFICE SUPERSTORE EAST INC STORE 0180** **RCRA NonGen / NLR** **1024841243**
ESE **12605 VENTURA BLVD** **CAL000390849**
1/8-1/4 **STUDIO CITY, CA 91604**
0.199 mi.
1049 ft. **Site 1 of 2 in cluster K**

Relative:
Lower

Actual:
629 ft.

RCRA NonGen / NLR:
Date Form Received by Agency: 2013-11-05 00:00:00.0
Handler Name: STAPLES THE OFFICE SUPERSTORE EAST INC STORE 0180
Handler Address: 12605 VENTURA BLVD
Handler City,State,Zip: STUDIO CITY, CA 91604
EPA ID: CAL000390849
Contact Name: KEITH BARROWS
Contact Address: 500 STAPLES DR
Contact City,State,Zip: FRAMINGHAM, MA 01702
Contact Telephone: 508-253-1498
Contact Fax: Not reported

STAPLES THE OFFICE SUPERSTORE EAST INC STORE 0180 (Continued) **1024841243**

Contact Email:	KEITH.BARROWS@STAPLES.COM
Contact Title:	Not reported
EPA Region:	09
Land Type:	Not reported
Federal Waste Generator Description:	Not a generator, verified
Non-Notifier:	Not reported
Biennial Report Cycle:	Not reported
Accessibility:	Not reported
Active Site Indicator:	Handler Activities
State District Owner:	Not reported
State District:	Not reported
Mailing Address:	500 STAPLES DR
Mailing City,State,Zip:	FRAMINGHAM, MA 01702
Owner Name:	STAPLES THE OFFICE SUPERSTORE E INC
Owner Type:	Other
Operator Name:	KEITH BARROWS
Operator Type:	Other
Short-Term Generator Activity:	No
Importer Activity:	No
Mixed Waste Generator:	No
Transporter Activity:	No
Transfer Facility Activity:	No
Recycler Activity with Storage:	No
Small Quantity On-Site Burner Exemption:	No
Smelting Melting and Refining Furnace Exemption:	No
Underground Injection Control:	No
Off-Site Waste Receipt:	No
Universal Waste Indicator:	Yes
Universal Waste Destination Facility:	Yes
Federal Universal Waste:	No
Active Site Fed-Reg Treatment Storage and Disposal Facility:	Not reported
Active Site Converter Treatment storage and Disposal Facility:	Not reported
Active Site State-Reg Treatment Storage and Disposal Facility:	Not reported
Active Site State-Reg Handler:	---
Federal Facility Indicator:	Not reported
Hazardous Secondary Material Indicator:	N
Sub-Part K Indicator:	Not reported
Commercial TSD Indicator:	No
Treatment Storage and Disposal Type:	Not reported
2018 GPRA Permit Baseline:	Not on the Baseline
2018 GPRA Renewals Baseline:	Not on the Baseline
Permit Renewals Workload Universe:	Not reported
Permit Workload Universe:	Not reported
Permit Progress Universe:	Not reported
Post-Closure Workload Universe:	Not reported
Closure Workload Universe:	Not reported
202 GPRA Corrective Action Baseline:	No
Corrective Action Workload Universe:	No
Subject to Corrective Action Universe:	No
Non-TSDFs Where RCRA CA has Been Imposed Universe:	No
TSDFs Potentially Subject to CA Under 3004 (u)/(v) Universe:	No
TSDFs Only Subject to CA under Discretionary Auth Universe:	No
Corrective Action Priority Ranking:	No NCAPS ranking
Environmental Control Indicator:	No
Institutional Control Indicator:	No
Human Exposure Controls Indicator:	N/A
Groundwater Controls Indicator:	N/A

STAPLES THE OFFICE SUPERSTORE EAST INC STORE 0180 (Continued) **1024841243**

Operating TSDF Universe:	Not reported
Full Enforcement Universe:	Not reported
Significant Non-Complier Universe:	No
Unaddressed Significant Non-Complier Universe:	No
Addressed Significant Non-Complier Universe:	No
Significant Non-Complier With a Compliance Schedule Universe:	No
Financial Assurance Required:	Not reported
Handler Date of Last Change:	2018-09-06 17:03:19.0
Recognized Trader-Importer:	No
Recognized Trader-Exporter:	No
Importer of Spent Lead Acid Batteries:	No
Exporter of Spent Lead Acid Batteries:	No
Recycler Activity Without Storage:	No
Manifest Broker:	No
Sub-Part P Indicator:	No

Handler - Owner Operator:

Owner/Operator Indicator:	Owner
Owner/Operator Name:	STAPLES THE OFFICE SUPERSTORE E INC
Legal Status:	Other
Date Became Current:	Not reported
Date Ended Current:	Not reported
Owner/Operator Address:	500 STAPLES DR
Owner/Operator City,State,Zip:	FRAMINGHAM, MA 01702
Owner/Operator Telephone:	508-253-1498
Owner/Operator Telephone Ext:	Not reported
Owner/Operator Fax:	Not reported
Owner/Operator Email:	Not reported

Owner/Operator Indicator:	Operator
Owner/Operator Name:	KEITH BARROWS
Legal Status:	Other
Date Became Current:	Not reported
Date Ended Current:	Not reported
Owner/Operator Address:	500 STAPLES DR
Owner/Operator City,State,Zip:	FRAMINGHAM, MA 01702
Owner/Operator Telephone:	508-253-1498
Owner/Operator Telephone Ext:	Not reported
Owner/Operator Fax:	Not reported
Owner/Operator Email:	Not reported

Historic Generators:

Receive Date:	2013-11-05 00:00:00.0
Handler Name:	STAPLES THE OFFICE SUPERSTORE EAST INC STORE 0180
Federal Waste Generator Description:	Not a generator, verified
State District Owner:	Not reported
Large Quantity Handler of Universal Waste:	No
Recognized Trader Importer:	No
Recognized Trader Exporter:	No
Spent Lead Acid Battery Importer:	No
Spent Lead Acid Battery Exporter:	No
Current Record:	Yes
Non Storage Recycler Activity:	Not reported
Electronic Manifest Broker:	Not reported

STAPLES THE OFFICE SUPERSTORE EAST INC STORE 0180 (Continued) **1024841243**

List of NAICS Codes and Descriptions:

NAICS Code:	45321
NAICS Description:	OFFICE SUPPLIES AND STATIONERY STORES

Facility Has Received Notices of Violations:

Violations:	No Violations Found

Evaluation Action Summary:

Evaluations:	No Evaluations Found

K90 ESE 1/8-1/4 0.199 mi. 1049 ft. | **STAPLES THE OFFICE SUPERSTORE EAST INC STORE 0180** | **CERS HAZ WASTE** | **S118937464**
12605 VENTURA BLVD | **HAZNET** | **N/A**
STUDIO CITY, CA 91604 | **HWTS**

Site 2 of 2 in cluster K

Relative: Lower

Actual: 629 ft.

CERS HAZ WASTE:

Name:	STAPLES THE OFFICE SUPERSTORE #0180
Address:	12605 VENTURA BLVD
City,State,Zip:	STUDIO CITY, CA 91604
Site ID:	354473
CERS ID:	10635697
CERS Description:	Hazardous Waste Generator

Evaluation:

Eval General Type:	Compliance Evaluation Inspection
Eval Date:	05-17-2019
Violations Found:	No
Eval Type:	Routine done by local agency
Eval Notes:	Karen Rutherford/ Store Manger
Eval Division:	Los Angeles County Fire Department
Eval Program:	HW
Eval Source:	CERS

Coordinates:

Site ID:	354473
Facility Name:	Staples the Office Superstore #0180
Env Int Type Code:	HWG
Program ID:	10635697
Coord Name:	Not reported
Ref Point Type Desc:	Center of a facility or station.
Latitude:	34.144100
Longitude:	-118.407740

Affiliation:

Affiliation Type Desc:	Environmental Contact
Entity Name:	Froy Ruiz
Entity Title:	Not reported
Affiliation Address:	16501 Trojan Way
Affiliation City:	La Mirada
Affiliation State:	CA
Affiliation Country:	Not reported
Affiliation Zip:	90604
Affiliation Phone:	Not reported

STAPLES THE OFFICE SUPERSTORE EAST INC STORE 0180 (Continued) **S118937464**

Affiliation Type Desc:	Identification Signer
Entity Name:	Froylan Ruiz Jr
Entity Title:	Safety and Compliance Manager
Affiliation Address:	Not reported
Affiliation City:	Not reported
Affiliation State:	Not reported
Affiliation Country:	Not reported
Affiliation Zip:	Not reported
Affiliation Phone:	Not reported

Affiliation Type Desc:	Operator
Entity Name:	Staples the Office Superstore East Inc
Entity Title:	Not reported
Affiliation Address:	Not reported
Affiliation City:	Not reported
Affiliation State:	Not reported
Affiliation Country:	Not reported
Affiliation Zip:	Not reported
Affiliation Phone:	(508) 253-5000

Affiliation Type Desc:	Property Owner
Entity Name:	STUDIO CITY SPORTS CENTER, LLC C/O ROBERT SCHENKMAN
Entity Title:	Not reported
Affiliation Address:	16633 VENTURA BLVD. #804
Affiliation City:	ENCINO
Affiliation State:	CA
Affiliation Country:	United States
Affiliation Zip:	91436
Affiliation Phone:	(818) 380-1440

Affiliation Type Desc:	Facility Mailing Address
Entity Name:	Mailing Address
Entity Title:	Not reported
Affiliation Address:	500 Staples Drive
Affiliation City:	Framingham
Affiliation State:	MA
Affiliation Country:	Not reported
Affiliation Zip:	01702
Affiliation Phone:	Not reported

Affiliation Type Desc:	Parent Corporation
Entity Name:	Staples the Office Superstore East Inc
Entity Title:	Not reported
Affiliation Address:	Not reported
Affiliation City:	Not reported
Affiliation State:	Not reported
Affiliation Country:	Not reported
Affiliation Zip:	Not reported
Affiliation Phone:	Not reported

Affiliation Type Desc:	CUPA District
Entity Name:	Los Angeles City Fire Department
Entity Title:	Not reported
Affiliation Address:	200 North Main Street, Room 1780
Affiliation City:	Los Angeles
Affiliation State:	CA
Affiliation Country:	Not reported

STAPLES THE OFFICE SUPERSTORE EAST INC STORE 0180 (Continued) **S118937464**

Affiliation Zip:	90012
Affiliation Phone:	(213) 978-3680
Affiliation Type Desc:	Document Preparer
Entity Name:	Froylan Ruiz Jr
Entity Title:	Not reported
Affiliation Address:	Not reported
Affiliation City:	Not reported
Affiliation State:	Not reported
Affiliation Country:	Not reported
Affiliation Zip:	Not reported
Affiliation Phone:	Not reported
Affiliation Type Desc:	Legal Owner
Entity Name:	Staples the Office Superstore East Inc
Entity Title:	Not reported
Affiliation Address:	500 Staples Drive
Affiliation City:	Framingham
Affiliation State:	MA
Affiliation Country:	United States
Affiliation Zip:	01702
Affiliation Phone:	(508) 253-5000

HAZNET:

Name:	STAPLES THE OFFICE SUPERSTORE EAST INC STORE 0180
Address:	12605 VENTURA BLVD
Address 2:	Not reported
City,State,Zip:	STUDIO CITY, CA 01702
Contact:	KEITH BARROWS
Telephone:	5082531498
Mailing Name:	Not reported
Mailing Address:	500 STAPLES DR
Year:	2019
Gepaid:	CAL000390849
TSD EPA ID:	CAD008364432
CA Waste Code:	331 - Off-specification, aged or surplus organics
Disposal Method:	H141 - Storage, Bulking, And/Or Transfer Off Site--No Treatment/Reovery (H010-H129) Or (H131-H135)
Tons:	0.00100
Year:	2019
Gepaid:	CAL000390849
TSD EPA ID:	AZR000515924
CA Waste Code:	331 - Off-specification, aged or surplus organics
Disposal Method:	H141 - Storage, Bulking, And/Or Transfer Off Site--No Treatment/Reovery (H010-H129) Or (H131-H135)
Tons:	0.04250
Year:	2019
Gepaid:	CAL000390849
TSD EPA ID:	CAD008364432
CA Waste Code:	122 - Alkaline solution without metals pH >= 12.5
Disposal Method:	H141 - Storage, Bulking, And/Or Transfer Off Site--No Treatment/Reovery (H010-H129) Or (H131-H135)
Tons:	0.00650

STAPLES THE OFFICE SUPERSTORE EAST INC STORE 0180 (Continued) **S118937464**

Year:	2019
Gepaid:	CAL000390849
TSD EPA ID:	NVD980895338
CA Waste Code:	331 - Off-specification, aged or surplus organics
Disposal Method:	H141 - Storage, Bulking, And/Or Transfer Off Site--No Treatment/Reovery (H010-H129) Or (H131-H135)
Tons:	0.00200

Year:	2017
Gepaid:	CAL000390849
TSD EPA ID:	CAD008364432
CA Waste Code:	122 - Alkaline solution without metals pH >= 12.5
Disposal Method:	H141 - Storage, Bulking, And/Or Transfer Off Site--No Treatment/Reovery (H010-H129) Or (H131-H135)
Tons:	0.007

Year:	2016
Gepaid:	CAL000390849
TSD EPA ID:	UTD981552177
CA Waste Code:	352 - Other organic solids
Disposal Method:	H040 - Incineration--Thermal Destruction Other Than Use As A Fuel
Tons:	0.064

Year:	2016
Gepaid:	CAL000390849
TSD EPA ID:	CAD008364432
CA Waste Code:	122 - Alkaline solution without metals pH >= 12.5
Disposal Method:	H141 - Storage, Bulking, And/Or Transfer Off Site--No Treatment/Reovery (H010-H129) Or (H131-H135)
Tons:	0.005

Year:	2015
Gepaid:	CAL000390849
TSD EPA ID:	CAD008364432
CA Waste Code:	181 - Other inorganic solid waste
Disposal Method:	H141 - Storage, Bulking, And/Or Transfer Off Site--No Treatment/Reovery (H010-H129) Or (H131-H135)
Tons:	0.0005

Year:	2015
Gepaid:	CAL000390849
TSD EPA ID:	CAD008364432
CA Waste Code:	331 - Off-specification, aged or surplus organics
Disposal Method:	H141 - Storage, Bulking, And/Or Transfer Off Site--No Treatment/Reovery (H010-H129) Or (H131-H135)
Tons:	0.001

Year:	2015
Gepaid:	CAL000390849
TSD EPA ID:	CAD008364432
CA Waste Code:	-
Disposal Method:	H141 - Storage, Bulking, And/Or Transfer Off Site--No Treatment/Reovery (H010-H129) Or (H131-H135)
Tons:	0.0005

STAPLES THE OFFICE SUPERSTORE EAST INC STORE 0180 (Continued) **S118937464**

Click this hyperlink while viewing on your computer to access
1 additional CA HAZNET: record(s) in the EDR Site Report.

Additional Info:

Year:	2017
Gen EPA ID:	CAL000390849
Shipment Date:	20170928
Creation Date:	5/17/2018 18:30:51
Receipt Date:	20171006
Manifest ID:	010145004FLE
Trans EPA ID:	MNS000110924
Trans Name:	STERICYCLE SPECIALTY WASTE SOLUTIONS INC
Trans 2 EPA ID:	CAR000217554
Trans 2 Name:	CRUZ CONTAINERS LOGISTICS INC
TSDF EPA ID:	CAD008364432
Trans Name:	RHO CHEM LLC
TSDF Alt EPA ID:	Not reported
TSDF Alt Name:	Not reported
Waste Code Description:	122 - Alkaline solution without metals (pH > 12.5
RCRA Code:	D002
Meth Code:	H141 - Storage, Bulking, And/Or Transfer Off Site--No Treatment/Reovery (H010-H129) Or (H131-H135)
Quantity Tons:	0.0035
Waste Quantity:	7
Quantity Unit:	P
Additional Code 1:	Not reported
Additional Code 2:	Not reported
Additional Code 3:	Not reported
Additional Code 4:	Not reported
Additional Code 5:	Not reported
Shipment Date:	20170401
Creation Date:	5/24/2017 18:30:17
Receipt Date:	20170403
Manifest ID:	009376601FLE
Trans EPA ID:	CAD008364432
Trans Name:	RHO CHEM LLC
Trans 2 EPA ID:	CAD983649880
Trans 2 Name:	PSC ENVIRONMENTAL SERVICES OF POMONA LP
TSDF EPA ID:	CAD008364432
Trans Name:	RHO CHEM LLC
TSDF Alt EPA ID:	Not reported
TSDF Alt Name:	Not reported
Waste Code Description:	122 - Alkaline solution without metals (pH > 12.5
RCRA Code:	D002
Meth Code:	H141 - Storage, Bulking, And/Or Transfer Off Site--No Treatment/Reovery (H010-H129) Or (H131-H135)
Quantity Tons:	0.0035
Waste Quantity:	7
Quantity Unit:	P
Additional Code 1:	Not reported
Additional Code 2:	Not reported
Additional Code 3:	Not reported
Additional Code 4:	Not reported
Additional Code 5:	Not reported

STAPLES THE OFFICE SUPERSTORE EAST INC STORE 0180 (Continued) **S118937464**

Additional Info:

Year:	2016
Gen EPA ID:	CAL000390849
Shipment Date:	20151006
Creation Date:	Not reported
Receipt Date:	Not reported
Manifest ID:	005897317FLE
Trans EPA ID:	MNS000110924
Trans Name:	STERICYCLE SPECIALTY WASTE SOLUTIONS INC
Trans 2 EPA ID:	CAD983649880
Trans 2 Name:	PSC ENVIRONMENTAL SERVICES LP
TSDF EPA ID:	CAD008364432
Trans Name:	RHO CHEM LLC
TSDF Alt EPA ID:	Not reported
TSDF Alt Name:	Not reported
Waste Code Description:	331 - Off-specification, aged, or surplus organics
RCRA Code:	Not reported
Meth Code:	H141 - Storage, Bulking, And/Or Transfer Off Site--No Treatment/Reovery (H010-H129) Or (H131-H135)
Quantity Tons:	0.0005
Waste Quantity:	1
Quantity Unit:	P
Additional Code 1:	Not reported
Additional Code 2:	Not reported
Additional Code 3:	Not reported
Additional Code 4:	Not reported
Additional Code 5:	Not reported
Shipment Date:	20151006
Creation Date:	Not reported
Receipt Date:	Not reported
Manifest ID:	005897317FLE
Trans EPA ID:	MNS000110924
Trans Name:	STERICYCLE SPECIALTY WASTE SOLUTIONS INC
Trans 2 EPA ID:	CAD983649880
Trans 2 Name:	PSC ENVIRONMENTAL SERVICES LP
TSDF EPA ID:	CAD008364432
Trans Name:	RHO CHEM LLC
TSDF Alt EPA ID:	Not reported
TSDF Alt Name:	Not reported
Waste Code Description:	- Not reported
RCRA Code:	Not reported
Meth Code:	H141 - Storage, Bulking, And/Or Transfer Off Site--No Treatment/Reovery (H010-H129) Or (H131-H135)
Quantity Tons:	0.004
Waste Quantity:	8
Quantity Unit:	P
Additional Code 1:	Not reported
Additional Code 2:	Not reported
Additional Code 3:	Not reported
Additional Code 4:	Not reported
Additional Code 5:	Not reported
Shipment Date:	20151006
Creation Date:	12/16/2015 22:15:07
Receipt Date:	20151014

STAPLES THE OFFICE SUPERSTORE EAST INC STORE 0180 (Continued) **S118937464**

Manifest ID:	005897317FLE
Trans EPA ID:	MNS000110924
Trans Name:	STERICYCLE SPECIALTY WASTE SOLUTIONS INC
Trans 2 EPA ID:	CAD983649880
Trans 2 Name:	PSC ENVIRONMENTAL SERVICES LP
TSDF EPA ID:	CAD008364432
Trans Name:	RHO CHEM LLC
TSDF Alt EPA ID:	Not reported
TSDF Alt Name:	Not reported
Waste Code Description:	331 - Off-specification, aged, or surplus organics
RCRA Code:	Not reported
Meth Code:	H141 - Storage, Bulking, And/Or Transfer Off Site--No Treatment/Reovery (H010-H129) Or (H131-H135)
Quantity Tons:	0.001
Waste Quantity:	2
Quantity Unit:	P
Additional Code 1:	Not reported
Additional Code 2:	Not reported
Additional Code 3:	Not reported
Additional Code 4:	Not reported
Additional Code 5:	Not reported
Shipment Date:	20151006
Creation Date:	12/16/2015 22:15:07
Receipt Date:	20151014
Manifest ID:	005897317FLE
Trans EPA ID:	MNS000110924
Trans Name:	STERICYCLE SPECIALTY WASTE SOLUTIONS INC
Trans 2 EPA ID:	CAD983649880
Trans 2 Name:	PSC ENVIRONMENTAL SERVICES LP
TSDF EPA ID:	CAD008364432
Trans Name:	RHO CHEM LLC
TSDF Alt EPA ID:	Not reported
TSDF Alt Name:	Not reported
Waste Code Description:	181 - Other inorganic solid waste Organics
RCRA Code:	D009
Meth Code:	H141 - Storage, Bulking, And/Or Transfer Off Site--No Treatment/Reovery (H010-H129) Or (H131-H135)
Quantity Tons:	0.0005
Waste Quantity:	1
Quantity Unit:	P
Additional Code 1:	Not reported
Additional Code 2:	Not reported
Additional Code 3:	Not reported
Additional Code 4:	Not reported
Additional Code 5:	Not reported
Shipment Date:	20151006
Creation Date:	12/16/2015 22:15:07
Receipt Date:	20151014
Manifest ID:	005897317FLE
Trans EPA ID:	MNS000110924
Trans Name:	STERICYCLE SPECIALTY WASTE SOLUTIONS INC
Trans 2 EPA ID:	CAD983649880
Trans 2 Name:	PSC ENVIRONMENTAL SERVICES LP
TSDF EPA ID:	CAD008364432
Trans Name:	RHO CHEM LLC

STAPLES THE OFFICE SUPERSTORE EAST INC STORE 0180 (Continued) **S118937464**

TSDF Alt EPA ID:	Not reported
TSDF Alt Name:	Not reported
Waste Code Description:	- Not reported
RCRA Code:	Not reported
Meth Code:	H141 - Storage, Bulking, And/Or Transfer Off Site--No Treatment/Reovery (H010-H129) Or (H131-H135)
Quantity Tons:	0.0005
Waste Quantity:	1
Quantity Unit:	P
Additional Code 1:	Not reported
Additional Code 2:	Not reported
Additional Code 3:	Not reported
Additional Code 4:	Not reported
Additional Code 5:	Not reported
Shipment Date:	20151006
Creation Date:	12/16/2015 22:15:07
Receipt Date:	20151014
Manifest ID:	005897317FLE
Trans EPA ID:	MNS000110924
Trans Name:	STERICYCLE SPECIALTY WASTE SOLUTIONS INC
Trans 2 EPA ID:	CAD983649880
Trans 2 Name:	PSC ENVIRONMENTAL SERVICES LP
TSDF EPA ID:	CAD008364432
Trans Name:	RHO CHEM LLC
TSDF Alt EPA ID:	Not reported
TSDF Alt Name:	Not reported
Waste Code Description:	214 - Unspecified solvent mixture
RCRA Code:	D001
Meth Code:	H141 - Storage, Bulking, And/Or Transfer Off Site--No Treatment/Reovery (H010-H129) Or (H131-H135)
Quantity Tons:	0.002
Waste Quantity:	4
Quantity Unit:	P
Additional Code 1:	Not reported
Additional Code 2:	Not reported
Additional Code 3:	Not reported
Additional Code 4:	Not reported
Additional Code 5:	Not reported

Additional Info:

Year:	2015
Gen EPA ID:	CAL000390849
Shipment Date:	20151006
Creation Date:	Not reported
Receipt Date:	Not reported
Manifest ID:	005897317FLE
Trans EPA ID:	MNS000110924
Trans Name:	STERICYCLE SPECIALTY WASTE SOLUTIONS INC
Trans 2 EPA ID:	CAD983649880
Trans 2 Name:	PSC ENVIRONMENTAL SERVICES LP
TSDF EPA ID:	CAD008364432
Trans Name:	RHO CHEM LLC
TSDF Alt EPA ID:	Not reported
TSDF Alt Name:	Not reported
Waste Code Description:	331 - Off-specification, aged, or surplus organics

STAPLES THE OFFICE SUPERSTORE EAST INC STORE 0180 (Continued) **S118937464**

RCRA Code:	Not reported
Meth Code:	H141 - Storage, Bulking, And/Or Transfer Off Site--No Treatment/Reovery (H010-H129) Or (H131-H135)
Quantity Tons:	0.0005
Waste Quantity:	1
Quantity Unit:	P
Additional Code 1:	Not reported
Additional Code 2:	Not reported
Additional Code 3:	Not reported
Additional Code 4:	Not reported
Additional Code 5:	Not reported
Shipment Date:	20151006
Creation Date:	Not reported
Receipt Date:	Not reported
Manifest ID:	005897317FLE
Trans EPA ID:	MNS000110924
Trans Name:	STERICYCLE SPECIALTY WASTE SOLUTIONS INC
Trans 2 EPA ID:	CAD983649880
Trans 2 Name:	PSC ENVIRONMENTAL SERVICES LP
TSDF EPA ID:	CAD008364432
Trans Name:	RHO CHEM LLC
TSDF Alt EPA ID:	Not reported
TSDF Alt Name:	Not reported
Waste Code Description:	- Not reported
RCRA Code:	Not reported
Meth Code:	H141 - Storage, Bulking, And/Or Transfer Off Site--No Treatment/Reovery (H010-H129) Or (H131-H135)
Quantity Tons:	0.004
Waste Quantity:	8
Quantity Unit:	P
Additional Code 1:	Not reported
Additional Code 2:	Not reported
Additional Code 3:	Not reported
Additional Code 4:	Not reported
Additional Code 5:	Not reported
Shipment Date:	20151006
Creation Date:	12/16/2015 22:15:07
Receipt Date:	20151014
Manifest ID:	005897317FLE
Trans EPA ID:	MNS000110924
Trans Name:	STERICYCLE SPECIALTY WASTE SOLUTIONS INC
Trans 2 EPA ID:	CAD983649880
Trans 2 Name:	PSC ENVIRONMENTAL SERVICES LP
TSDF EPA ID:	CAD008364432
Trans Name:	RHO CHEM LLC
TSDF Alt EPA ID:	Not reported
TSDF Alt Name:	Not reported
Waste Code Description:	331 - Off-specification, aged, or surplus organics
RCRA Code:	Not reported
Meth Code:	H141 - Storage, Bulking, And/Or Transfer Off Site--No Treatment/Reovery (H010-H129) Or (H131-H135)
Quantity Tons:	0.001
Waste Quantity:	2
Quantity Unit:	P
Additional Code 1:	Not reported

STAPLES THE OFFICE SUPERSTORE EAST INC STORE 0180 (Continued) **S118937464**

Additional Code 2:	Not reported
Additional Code 3:	Not reported
Additional Code 4:	Not reported
Additional Code 5:	Not reported
Shipment Date:	20151006
Creation Date:	12/16/2015 22:15:07
Receipt Date:	20151014
Manifest ID:	005897317FLE
Trans EPA ID:	MNS000110924
Trans Name:	STERICYCLE SPECIALTY WASTE SOLUTIONS INC
Trans 2 EPA ID:	CAD983649880
Trans 2 Name:	PSC ENVIRONMENTAL SERVICES LP
TSDF EPA ID:	CAD008364432
Trans Name:	RHO CHEM LLC
TSDF Alt EPA ID:	Not reported
TSDF Alt Name:	Not reported
Waste Code Description:	181 - Other inorganic solid waste Organics
RCRA Code:	D009
Meth Code:	H141 - Storage, Bulking, And/Or Transfer Off Site--No Treatment/Reovery (H010-H129) Or (H131-H135)
Quantity Tons:	0.0005
Waste Quantity:	1
Quantity Unit:	P
Additional Code 1:	Not reported
Additional Code 2:	Not reported
Additional Code 3:	Not reported
Additional Code 4:	Not reported
Additional Code 5:	Not reported
Shipment Date:	20151006
Creation Date:	12/16/2015 22:15:07
Receipt Date:	20151014
Manifest ID:	005897317FLE
Trans EPA ID:	MNS000110924
Trans Name:	STERICYCLE SPECIALTY WASTE SOLUTIONS INC
Trans 2 EPA ID:	CAD983649880
Trans 2 Name:	PSC ENVIRONMENTAL SERVICES LP
TSDF EPA ID:	CAD008364432
Trans Name:	RHO CHEM LLC
TSDF Alt EPA ID:	Not reported
TSDF Alt Name:	Not reported
Waste Code Description:	- Not reported
RCRA Code:	Not reported
Meth Code:	H141 - Storage, Bulking, And/Or Transfer Off Site--No Treatment/Reovery (H010-H129) Or (H131-H135)
Quantity Tons:	0.0005
Waste Quantity:	1
Quantity Unit:	P
Additional Code 1:	Not reported
Additional Code 2:	Not reported
Additional Code 3:	Not reported
Additional Code 4:	Not reported
Additional Code 5:	Not reported
Shipment Date:	20151006
Creation Date:	12/16/2015 22:15:07

STAPLES THE OFFICE SUPERSTORE EAST INC STORE 0180 (Continued) **S118937464**

Receipt Date:	20151014
Manifest ID:	005897317FLE
Trans EPA ID:	MNS000110924
Trans Name:	STERICYCLE SPECIALTY WASTE SOLUTIONS INC
Trans 2 EPA ID:	CAD983649880
Trans 2 Name:	PSC ENVIRONMENTAL SERVICES LP
TSDF EPA ID:	CAD008364432
Trans Name:	RHO CHEM LLC
TSDF Alt EPA ID:	Not reported
TSDF Alt Name:	Not reported
Waste Code Description:	214 - Unspecified solvent mixture
RCRA Code:	D001
Meth Code:	H141 - Storage, Bulking, And/Or Transfer Off Site--No Treatment/Reovery (H010-H129) Or (H131-H135)
Quantity Tons:	0.002
Waste Quantity:	4
Quantity Unit:	P
Additional Code 1:	Not reported
Additional Code 2:	Not reported
Additional Code 3:	Not reported
Additional Code 4:	Not reported
Additional Code 5:	Not reported

HWTS:

Name:	STAPLES THE OFFICE SUPERSTORE EAST INC STORE 0180
Address:	12605 VENTURA BLVD
Address 2:	Not reported
City,State,Zip:	STUDIO CITY, CA 91604
EPA ID:	CAL000390849
Inactive Date:	Not reported
Create Date:	11/05/2013
Last Act Date:	08/25/2020
Mailing Name:	Not reported
Mailing Address:	500 STAPLES DR
Mailing Address 2:	Not reported
Mailing City,State,Zip:	FRAMINGHAM, MA 01702
Owner Name:	STAPLES THE OFFICE SUPERSTORE E INC
Owner Address:	500 STAPLES DR
Owner Address 2:	Not reported
Owner City,State,Zip:	FRAMINGHAM, MA 01702
Contact Name:	KEITH BARROWS
Contact Address:	500 STAPLES DR
Contact Address 2:	Not reported
City,State,Zip:	FRAMINGHAM, MA 01702

NAICS:

EPA ID:	CAL000390849
Create Date:	2013-11-05 09:46:31.700
NAICS Code:	45321
NAICS Description:	Office Supplies and Stationery Stores
Issued EPA ID Date:	2013-11-05 09:46:31.70000
Inactive Date:	Not reported
Facility Name:	STAPLES THE OFFICE SUPERSTORE EAST INC STORE 0180
Facility Address:	12605 VENTURA BLVD
Facility Address 2:	Not reported
Facility City:	STUDIO CITY
Facility County:	Not reported

STAPLES THE OFFICE SUPERSTORE EAST INC STORE 0180 (Continued) **S118937464**

Facility State: CA
Facility Zip: 91604

91
SW
1/8-1/4
0.205 mi.
1085 ft.

WALGREENS/INDUSTRIAL PROPERTY
12920 GREENLEAF
WHITTIER, CA 90602

CPS-SLIC **S104549291**
N/A

Relative:
Higher

Actual:
659 ft.

SLIC REG 4:
Region: 4
Facility Status: No further action required
SLIC: 0907
Substance: TPH
Staff: JW

92
NW
1/8-1/4
0.206 mi.
1088 ft.

12942 BLOOMFIELD, LLC.
12942 BLOOMFIELD STREET
STUDIO CITY, CA 91604

RCRA NonGen / NLR **1024767817**
CAC002987696

Relative:
Lower

Actual:
629 ft.

RCRA NonGen / NLR:

Date Form Received by Agency:	2018-11-02 00:00:00.0
Handler Name:	12942 BLOOMFIELD, LLC.
Handler Address:	12942 BLOOMFIELD STREET
Handler City,State,Zip:	STUDIO CITY, CA 91604
EPA ID:	CAC002987696
Contact Name:	SIGAL FREDERICK
Contact Address:	12360 RIVERSIDE DRIVE #238
Contact City,State,Zip:	VALLEY VILLAGE, CA 91607
Contact Telephone:	818-645-0060
Contact Fax:	Not reported
Contact Email:	LUPE@FRESHAIRENVIRONMENTAL.COM
Contact Title:	Not reported
EPA Region:	09
Land Type:	Not reported
Federal Waste Generator Description:	Not a generator, verified
Non-Notifier:	Not reported
Biennial Report Cycle:	Not reported
Accessibility:	Not reported
Active Site Indicator:	Handler Activities
State District Owner:	Not reported
State District:	Not reported
Mailing Address:	12360 RIVERSIDE DRIVE #238
Mailing City,State,Zip:	VALLEY VILLAGE, CA 91607
Owner Name:	12942 BLOOMFIELD, LLC.
Owner Type:	Other
Operator Name:	SIGAL FREDERICK
Operator Type:	Other
Short-Term Generator Activity:	No
Importer Activity:	No
Mixed Waste Generator:	No
Transporter Activity:	No
Transfer Facility Activity:	No

12942 BLOOMFIELD, LLC. (Continued) **1024767817**

Recycler Activity with Storage:	No
Small Quantity On-Site Burner Exemption:	No
Smelting Melting and Refining Furnace Exemption:	No
Underground Injection Control:	No
Off-Site Waste Receipt:	No
Universal Waste Indicator:	Yes
Universal Waste Destination Facility:	Yes
Federal Universal Waste:	No
Active Site Fed-Reg Treatment Storage and Disposal Facility:	Not reported
Active Site Converter Treatment storage and Disposal Facility:	Not reported
Active Site State-Reg Treatment Storage and Disposal Facility:	Not reported
Active Site State-Reg Handler:	---
Federal Facility Indicator:	Not reported
Hazardous Secondary Material Indicator:	N
Sub-Part K Indicator:	Not reported
Commercial TSD Indicator:	No
Treatment Storage and Disposal Type:	Not reported
2018 GPRA Permit Baseline:	Not on the Baseline
2018 GPRA Renewals Baseline:	Not on the Baseline
Permit Renewals Workload Universe:	Not reported
Permit Workload Universe:	Not reported
Permit Progress Universe:	Not reported
Post-Closure Workload Universe:	Not reported
Closure Workload Universe:	Not reported
202 GPRA Corrective Action Baseline:	No
Corrective Action Workload Universe:	No
Subject to Corrective Action Universe:	No
Non-TSDFs Where RCRA CA has Been Imposed Universe:	No
TSDFs Potentially Subject to CA Under 3004 (u)/(v) Universe:	No
TSDFs Only Subject to CA under Discretionary Auth Universe:	No
Corrective Action Priority Ranking:	No NCAPS ranking
Environmental Control Indicator:	No
Institutional Control Indicator:	No
Human Exposure Controls Indicator:	N/A
Groundwater Controls Indicator:	N/A
Operating TSDF Universe:	Not reported
Full Enforcement Universe:	Not reported
Significant Non-Complier Universe:	No
Unaddressed Significant Non-Complier Universe:	No
Addressed Significant Non-Complier Universe:	No
Significant Non-Complier With a Compliance Schedule Universe:	No
Financial Assurance Required:	Not reported
Handler Date of Last Change:	2018-11-20 16:30:41.0
Recognized Trader-Importer:	No
Recognized Trader-Exporter:	No
Importer of Spent Lead Acid Batteries:	No
Exporter of Spent Lead Acid Batteries:	No
Recycler Activity Without Storage:	No
Manifest Broker:	No
Sub-Part P Indicator:	No

Handler - Owner Operator:

Owner/Operator Indicator:	Owner
Owner/Operator Name:	12942 BLOOMFIELD, LLC.
Legal Status:	Other
Date Became Current:	Not reported

12942 BLOOMFIELD, LLC. (Continued) **1024767817**

Date Ended Current: Not reported
Owner/Operator Address: 12360 RIVERSIDE DRIVE #238
Owner/Operator City,State,Zip: VALLEY VILLAGE, CA 91607
Owner/Operator Telephone: 818-645-0060
Owner/Operator Telephone Ext: Not reported
Owner/Operator Fax: Not reported
Owner/Operator Email: Not reported

Owner/Operator Indicator: Operator
Owner/Operator Name: SIGAL FREDERICK
Legal Status: Other
Date Became Current: Not reported
Date Ended Current: Not reported
Owner/Operator Address: 12360 RIVERSIDE DRIVE #238
Owner/Operator City,State,Zip: VALLEY VILLAGE, CA 91607
Owner/Operator Telephone: 818-645-0060
Owner/Operator Telephone Ext: Not reported
Owner/Operator Fax: Not reported
Owner/Operator Email: Not reported

Historic Generators:
Receive Date: 2018-11-02 00:00:00.0
Handler Name: 12942 BLOOMFIELD, LLC.
Federal Waste Generator Description: Not a generator, verified
State District Owner: Not reported
Large Quantity Handler of Universal Waste: No
Recognized Trader Importer: No
Recognized Trader Exporter: No
Spent Lead Acid Battery Importer: No
Spent Lead Acid Battery Exporter: No
Current Record: Yes
Non Storage Recycler Activity: Not reported
Electronic Manifest Broker: Not reported

List of NAICS Codes and Descriptions:
NAICS Code: 56299
NAICS Description: ALL OTHER WASTE MANAGEMENT SERVICES

Facility Has Received Notices of Violations:
Violations: No Violations Found

Evaluation Action Summary:
Evaluations: No Evaluations Found

J93 **JEAN PIERRE BOLADIAN** **RCRA NonGen / NLR** **1024755745**
SSW **3952 COLDWATER CANYON AVE** **CAC002975570**
1/8-1/4 **STUDIO CITY, CA 91604**
0.208 mi.
1097 ft. **Site 2 of 2 in cluster J**

Relative:
Higher
Actual:
663 ft.

RCRA NonGen / NLR:
Date Form Received by Agency: 2018-08-13 00:00:00.0
Handler Name: JEAN PIERRE BOLADIAN
Handler Address: 3952 COLDWATER CANYON AVE
Handler City,State,Zip: STUDIO CITY, CA 91604

JEAN PIERRE BOLADIAN (Continued) **1024755745**

EPA ID:	CAC002975570
Contact Name:	JEAN PIERRE BOLADIAN
Contact Address:	3952 COLDWATER CANYON AVE
Contact City,State,Zip:	STUDIO CITY, CA 91604
Contact Telephone:	818-406-6719
Contact Fax:	Not reported
Contact Email:	JP@BOLADARCK.COM
Contact Title:	Not reported
EPA Region:	09
Land Type:	Not reported
Federal Waste Generator Description:	Not a generator, verified
Non-Notifier:	Not reported
Biennial Report Cycle:	Not reported
Accessibility:	Not reported
Active Site Indicator:	Handler Activities
State District Owner:	Not reported
State District:	Not reported
Mailing Address:	3952 COLDWATER CANYON AVE
Mailing City,State,Zip:	STUDIO CITY, CA 91604
Owner Name:	JEAN PIERRE BOLADIAN
Owner Type:	Other
Operator Name:	JEAN PIERRE BOLADIAN
Operator Type:	Other
Short-Term Generator Activity:	No
Importer Activity:	No
Mixed Waste Generator:	No
Transporter Activity:	No
Transfer Facility Activity:	No
Recycler Activity with Storage:	No
Small Quantity On-Site Burner Exemption:	No
Smelting Melting and Refining Furnace Exemption:	No
Underground Injection Control:	No
Off-Site Waste Receipt:	No
Universal Waste Indicator:	Yes
Universal Waste Destination Facility:	Yes
Federal Universal Waste:	No
Active Site Fed-Reg Treatment Storage and Disposal Facility:	Not reported
Active Site Converter Treatment storage and Disposal Facility:	Not reported
Active Site State-Reg Treatment Storage and Disposal Facility:	Not reported
Active Site State-Reg Handler:	---
Federal Facility Indicator:	Not reported
Hazardous Secondary Material Indicator:	N
Sub-Part K Indicator:	Not reported
Commercial TSD Indicator:	No
Treatment Storage and Disposal Type:	Not reported
2018 GPRA Permit Baseline:	Not on the Baseline
2018 GPRA Renewals Baseline:	Not on the Baseline
Permit Renewals Workload Universe:	Not reported
Permit Workload Universe:	Not reported
Permit Progress Universe:	Not reported
Post-Closure Workload Universe:	Not reported
Closure Workload Universe:	Not reported
202 GPRA Corrective Action Baseline:	No
Corrective Action Workload Universe:	No
Subject to Corrective Action Universe:	No
Non-TSDFs Where RCRA CA has Been Imposed Universe:	No
TSDFs Potentially Subject to CA Under 3004 (u)/(v) Universe:	No

JEAN PIERRE BOLADIAN (Continued) **1024755745**

TSDFs Only Subject to CA under Discretionary Auth Universe:	No
Corrective Action Priority Ranking:	No NCAPS ranking
Environmental Control Indicator:	No
Institutional Control Indicator:	No
Human Exposure Controls Indicator:	N/A
Groundwater Controls Indicator:	N/A
Operating TSDF Universe:	Not reported
Full Enforcement Universe:	Not reported
Significant Non-Complier Universe:	No
Unaddressed Significant Non-Complier Universe:	No
Addressed Significant Non-Complier Universe:	No
Significant Non-Complier With a Compliance Schedule Universe:	No
Financial Assurance Required:	Not reported
Handler Date of Last Change:	2018-08-31 17:15:09.0
Recognized Trader-Importer:	No
Recognized Trader-Exporter:	No
Importer of Spent Lead Acid Batteries:	No
Exporter of Spent Lead Acid Batteries:	No
Recycler Activity Without Storage:	No
Manifest Broker:	No
Sub-Part P Indicator:	No

Handler - Owner Operator:

Owner/Operator Indicator:	Operator
Owner/Operator Name:	JEAN PIERRE BOLADIAN
Legal Status:	Other
Date Became Current:	Not reported
Date Ended Current:	Not reported
Owner/Operator Address:	3952 COLDWATER CANYON AVE
Owner/Operator City,State,Zip:	STUDIO CITY, CA 91604
Owner/Operator Telephone:	818-406-6719
Owner/Operator Telephone Ext:	Not reported
Owner/Operator Fax:	Not reported
Owner/Operator Email:	Not reported

Owner/Operator Indicator:	Owner
Owner/Operator Name:	JEAN PIERRE BOLADIAN
Legal Status:	Other
Date Became Current:	Not reported
Date Ended Current:	Not reported
Owner/Operator Address:	3952 COLDWATER CANYON AVE
Owner/Operator City,State,Zip:	STUDIO CITY, CA 91604
Owner/Operator Telephone:	818-406-6719
Owner/Operator Telephone Ext:	Not reported
Owner/Operator Fax:	Not reported
Owner/Operator Email:	Not reported

Historic Generators:

Receive Date:	2018-08-13 00:00:00.0
Handler Name: JEAN PIERRE BOLADIAN	
Federal Waste Generator Description:	Not a generator, verified
State District Owner:	Not reported
Large Quantity Handler of Universal Waste:	No
Recognized Trader Importer:	No
Recognized Trader Exporter:	No

JEAN PIERRE BOLADIAN (Continued) **1024755745**

Spent Lead Acid Battery Importer: No
Spent Lead Acid Battery Exporter: No
Current Record: Yes
Non Storage Recycler Activity: Not reported
Electronic Manifest Broker: Not reported

List of NAICS Codes and Descriptions:
NAICS Code: 56299
NAICS Description: ALL OTHER WASTE MANAGEMENT SERVICES

Facility Has Received Notices of Violations:
Violations: No Violations Found

Evaluation Action Summary:
Evaluations: No Evaluations Found

L94 **UST** **U004302669**
NNW **4354 COLDWATER CANYON AVE** **N/A**
1/8-1/4 **STUDIO CITY, CA**
0.209 mi.
1106 ft. **Site 1 of 24 in cluster L**

Relative:
Lower
Actual:
630 ft.

LOS ANGELES UST:
Name: Not reported
Address: 4354 COLDWATER CANYON AVE
City,State,Zip: STUDIO CITY, CA
Facility ID: Not reported
Last Run Date: 01/01/1900
Status: HISTORICAL

L95 **ARCO #3050** **HIST CORTESE** **S105026798**
NNW **4359 COLDWATER CNYN** **N/A**
1/8-1/4 **STUDIO CITY, CA 91604**
0.216 mi.
1143 ft. **Site 2 of 24 in cluster L**

Relative:
Lower
Actual:
630 ft.

HIST CORTESE:
edr_fname: ARCO #3050
edr_fadd1: 4359 COLDWATER CNYN
City,State,Zip: STUDIO CITY, CA 91604
Region: CORTESE
Facility County Code: 19
Reg By: LTNKA
Reg Id: 916040370

L96 NNW 1/8-1/4 0.216 mi. 1143 ft. | **ARCO SS# 3050**
4359 COLDWATER CANYON AVE
STUDIO CITY, CA 91403

Site 3 of 24 in cluster L

SWEEPS UST | **S106174640**
N/A

Relative: Lower

Actual: 630 ft.

SWEEPS UST:

Name:	ARCO SS# 3050
Address:	4359 COLDWATER CANYON AVE
City:	STUDIO CITY
Status:	Active
Comp Number:	1609
Number:	1
Board Of Equalization:	44-000506
Referral Date:	03-11-93
Action Date:	03-17-94
Created Date:	02-29-88
Owner Tank Id:	0000001609
SWRCB Tank Id:	19-050-001609-000007
Tank Status:	A
Capacity:	10000
Active Date:	10-23-92
Tank Use:	M. V. FUEL
STG:	P
Content:	REG UNLEADED
Number Of Tanks:	4

Name:	ARCO SS# 3050
Address:	4359 COLDWATER CANYON AVE
City:	STUDIO CITY
Status:	Active
Comp Number:	1609
Number:	1
Board Of Equalization:	44-000506
Referral Date:	03-11-93
Action Date:	03-17-94
Created Date:	02-29-88
Owner Tank Id:	0000001609
SWRCB Tank Id:	19-050-001609-000008
Tank Status:	A
Capacity:	10000
Active Date:	10-23-92
Tank Use:	M. V. FUEL
STG:	P
Content:	REG UNLEADED
Number Of Tanks:	Not reported

Name:	ARCO SS# 3050
Address:	4359 COLDWATER CANYON AVE
City:	STUDIO CITY
Status:	Active
Comp Number:	1609
Number:	1
Board Of Equalization:	44-000506
Referral Date:	03-11-93
Action Date:	03-17-94
Created Date:	02-29-88
Owner Tank Id:	0000001609
SWRCB Tank Id:	19-050-001609-000009

ARCO SS# 3050 (Continued) **S106174640**

Tank Status:	A
Capacity:	10000
Active Date:	10-23-92
Tank Use:	M. V. FUEL
STG:	P
Content:	REG UNLEADED
Number Of Tanks:	Not reported

Name:	ARCO SS# 3050
Address:	4359 COLDWATER CANYON AVE
City:	STUDIO CITY
Status:	Active
Comp Number:	1609
Number:	1
Board Of Equalization:	44-000506
Referral Date:	03-11-93
Action Date:	03-17-94
Created Date:	02-29-88
Owner Tank Id:	0000001609
SWRCB Tank Id:	19-050-001609-000010
Tank Status:	A
Capacity:	10000
Active Date:	10-23-92
Tank Use:	M. V. FUEL
STG:	P
Content:	REG UNLEADED
Number Of Tanks:	Not reported

L97 **BP WEST COAST PRODUCTS LLC 03050** **HIST UST** **S113114108**
NNW **4359 COLDWATER CANYON** **HAZNET** **N/A**
1/8-1/4 **STUDIO CITY, CA 91604** **HWTS**
0.216 mi.
1143 ft. **Site 4 of 24 in cluster L**

Relative:
Lower

Actual:
630 ft.

HIST UST:

Name:	R AND S OIL CO
Address:	4359 COLDWATER CANYON
City,State,Zip:	STUDIO CITY, CA 91403
File Number:	000264A2
URL:	http://geotracker.waterboards.ca.gov/ustpdfs/pdf/000264A2.pdf
Region:	Not reported
Facility ID:	Not reported
Facility Type:	Not reported
Other Type:	Not reported
Contact Name:	Not reported
Telephone:	Not reported
Owner Name:	Not reported
Owner Address:	Not reported
Owner City,St,Zip:	Not reported
Total Tanks:	Not reported

Tank Num:	Not reported
Container Num:	Not reported
Year Installed:	Not reported
Tank Capacity:	Not reported
Tank Used for:	Not reported
Type of Fuel:	Not reported
Container Construction Thickness:	Not reported

BP WEST COAST PRODUCTS LLC 03050 (Continued) **S113114108**

Leak Detection: Not reported

Click here for Geo Tracker PDF:

HAZNET:

Name:	BP WEST COAST PRODUCTS LLC 03050
Address:	4359 COLDWATER CANYON
Address 2:	Not reported
City,State,Zip:	STUDIO CITY, CA 916040000
Contact:	Jackie Dougherty
Telephone:	9494605200
Mailing Name:	Not reported
Mailing Address:	PO BOX 80249
Year:	2013
Gepaid:	CAL000225739
TSD EPA ID:	CAT080013352
CA Waste Code:	134 - Aqueous solution with total organic residues less than 10 percent
Disposal Method:	H039 - Other Recovery Of Reclamation For Reuse Including Acid Regeneration, Organics Recovery Ect
Tons:	0.126
Year:	2012
Gepaid:	CAL000225739
TSD EPA ID:	CAT080013352
CA Waste Code:	134 - Aqueous solution with total organic residues less than 10 percent
Disposal Method:	H039 - Other Recovery Of Reclamation For Reuse Including Acid Regeneration, Organics Recovery Ect
Tons:	0.189
Year:	2011
Gepaid:	CAL000225739
TSD EPA ID:	CAT080013352
CA Waste Code:	134 - Aqueous solution with total organic residues less than 10 percent
Disposal Method:	H039 - Other Recovery Of Reclamation For Reuse Including Acid Regeneration, Organics Recovery Ect
Tons:	0.1092
Year:	2010
Gepaid:	CAL000225739
TSD EPA ID:	CAT080013352
CA Waste Code:	134 - Aqueous solution with total organic residues less than 10 percent
Disposal Method:	H039 - Other Recovery Of Reclamation For Reuse Including Acid Regeneration, Organics Recovery Ect
Tons:	0.147
Year:	2009
Gepaid:	CAL000225739
TSD EPA ID:	CAT080013352
CA Waste Code:	134 - Aqueous solution with total organic residues less than 10 percent
Disposal Method:	H039 - Other Recovery Of Reclamation For Reuse Including Acid Regeneration, Organics Recovery Ect

BP WEST COAST PRODUCTS LLC 03050 (Continued) **S113114108**

Tons:	2.793
Year:	2008
Gepaid:	CAL000225739
TSD EPA ID:	NVT330010000
CA Waste Code:	352 - Other organic solids
Disposal Method:	H132 - Landfill Or Surface Impoundment That Will Be Closed As Landfill(To Include On-Site Treatment And/Or Stabilization)
Tons:	0.0625
Year:	2008
Gepaid:	CAL000225739
TSD EPA ID:	CAT080013352
CA Waste Code:	134 - Aqueous solution with total organic residues less than 10 percent
Disposal Method:	H039 - Other Recovery Of Reclamation For Reuse Including Acid Regeneration, Organics Recovery Ect
Tons:	1.701
Year:	2007
Gepaid:	CAL000225739
TSD EPA ID:	CAT080013352
CA Waste Code:	134 - Aqueous solution with total organic residues less than 10 percent
Disposal Method:	H039 - Other Recovery Of Reclamation For Reuse Including Acid Regeneration, Organics Recovery Ect
Tons:	2.583
Year:	2006
Gepaid:	CAL000225739
TSD EPA ID:	CAT080013352
CA Waste Code:	134 - Aqueous solution with total organic residues less than 10 percent
Disposal Method:	R01 - Recycler
Tons:	0.189
Year:	2005
Gepaid:	CAL000225739
TSD EPA ID:	CAT080013352
CA Waste Code:	134 - Aqueous solution with total organic residues less than 10 percent
Disposal Method:	R01 - Recycler
Tons:	0.042

Click this hyperlink while viewing on your computer to access
2 additional CA HAZNET: record(s) in the EDR Site Report.

Additional Info:

Year:	2006
Gen EPA ID:	CAL000225739
Shipment Date:	20060525
Creation Date:	8/31/2006 14:42:49
Receipt Date:	20060526
Manifest ID:	25171658
Trans EPA ID:	CAR000165175

BP WEST COAST PRODUCTS LLC 03050 (Continued) **S113114108**

Trans Name:	BELSHIRE ENVIRONMENTAL SERVICES INC
Trans 2 EPA ID:	Not reported
Trans 2 Name:	Not reported
TSDF EPA ID:	CAT080013352
Trans Name:	DEMENNO KERDOON
TSDF Alt EPA ID:	CAT080013352
TSDF Alt Name:	Not reported
Waste Code Description:	134 - Aqueous solution with <10% total organic residues
RCRA Code:	Not reported
Meth Code:	R01 - Recycler
Quantity Tons:	0.189
Waste Quantity:	45
Quantity Unit:	G
Additional Code 1:	Not reported
Additional Code 2:	Not reported
Additional Code 3:	Not reported
Additional Code 4:	Not reported
Additional Code 5:	Not reported

Additional Info:

Year:	2013
Gen EPA ID:	CAL000225739
Shipment Date:	20130607
Creation Date:	8/12/2013 22:15:16
Receipt Date:	20130612
Manifest ID:	005751357FLE
Trans EPA ID:	CAR000183913
Trans Name:	BELSHIRE
Trans 2 EPA ID:	Not reported
Trans 2 Name:	Not reported
TSDF EPA ID:	CAT080013352
Trans Name:	DEMENNO KERDOON
TSDF Alt EPA ID:	Not reported
TSDF Alt Name:	Not reported
Waste Code Description:	134 - Aqueous solution with <10% total organic residues
RCRA Code:	Not reported
Meth Code:	H039 - Other Recovery Of Reclamation For Reuse Including Acid Regeneration, Organics Recovery Ect
Quantity Tons:	0.126
Waste Quantity:	30
Quantity Unit:	G
Additional Code 1:	Not reported
Additional Code 2:	Not reported
Additional Code 3:	Not reported
Additional Code 4:	Not reported
Additional Code 5:	Not reported

Additional Info:

Year:	2012
Gen EPA ID:	CAL000225739
Shipment Date:	20121016
Creation Date:	12/24/2012 22:15:22
Receipt Date:	20121023
Manifest ID:	005773214FLE

BP WEST COAST PRODUCTS LLC 03050 (Continued) **S113114108**

Trans EPA ID:	CAR000183913
Trans Name:	BELSHIRE
Trans 2 EPA ID:	Not reported
Trans 2 Name:	Not reported
TSDF EPA ID:	CAT080013352
Trans Name:	DEMENNO KERDOON
TSDF Alt EPA ID:	Not reported
TSDF Alt Name:	Not reported
Waste Code Description:	134 - Aqueous solution with <10% total organic residues
RCRA Code:	Not reported
Meth Code:	H039 - Other Recovery Of Reclamation For Reuse Including Acid Regeneration, Organics Recovery Ect
Quantity Tons:	0.0336
Waste Quantity:	8
Quantity Unit:	G
Additional Code 1:	Not reported
Additional Code 2:	Not reported
Additional Code 3:	Not reported
Additional Code 4:	Not reported
Additional Code 5:	Not reported
Shipment Date:	20120404
Creation Date:	5/30/2012 20:30:23
Receipt Date:	20120406
Manifest ID:	004660759FLE
Trans EPA ID:	CAR000183913
Trans Name:	BELSHIRE
Trans 2 EPA ID:	Not reported
Trans 2 Name:	Not reported
TSDF EPA ID:	CAT080013352
Trans Name:	DEMENNO KERDOON
TSDF Alt EPA ID:	Not reported
TSDF Alt Name:	Not reported
Waste Code Description:	134 - Aqueous solution with <10% total organic residues
RCRA Code:	Not reported
Meth Code:	H039 - Other Recovery Of Reclamation For Reuse Including Acid Regeneration, Organics Recovery Ect
Quantity Tons:	0.1554
Waste Quantity:	37
Quantity Unit:	G
Additional Code 1:	Not reported
Additional Code 2:	Not reported
Additional Code 3:	Not reported
Additional Code 4:	Not reported
Additional Code 5:	Not reported

Additional Info:

Year:	2008
Gen EPA ID:	CAL000225739
Shipment Date:	20080717
Creation Date:	9/12/2008 18:30:23
Receipt Date:	20080723
Manifest ID:	000822816FLE
Trans EPA ID:	CAR000183913
Trans Name:	BELSHIRE
Trans 2 EPA ID:	CAT080016116

BP WEST COAST PRODUCTS LLC 03050 (Continued) **S113114108**

Trans 2 Name:	NIETO AND SONS
TSDF EPA ID:	CAT080013352
Trans Name:	DEMENNO KERDOON
TSDF Alt EPA ID:	Not reported
TSDF Alt Name:	Not reported
Waste Code Description:	134 - Aqueous solution with <10% total organic residues
RCRA Code:	Not reported
Meth Code:	H039 - Other Recovery Of Reclamation For Reuse Including Acid Regeneration, Organics Recovery Ect
Quantity Tons:	0.105
Waste Quantity:	25
Quantity Unit:	G
Additional Code 1:	Not reported
Additional Code 2:	Not reported
Additional Code 3:	Not reported
Additional Code 4:	Not reported
Additional Code 5:	Not reported
Shipment Date:	20080717
Creation Date:	12/8/2008 18:30:18
Receipt Date:	20080725
Manifest ID:	000824959FLE
Trans EPA ID:	CAR000183913
Trans Name:	BELSHIRE
Trans 2 EPA ID:	OKD981588791
Trans 2 Name:	TRIAD TRANSPORT INC
TSDF EPA ID:	NVT330010000
Trans Name:	US ECOLOGY NEVADA OPERATIONS
TSDF Alt EPA ID:	Not reported
TSDF Alt Name:	Not reported
Waste Code Description:	352 - Other organic solids
RCRA Code:	Not reported
Meth Code:	H132 - Landfill Or Surface Impoundment That Will Be Closed As Landfill(To Include On-Site Treatment And/Or Stabilization)
Quantity Tons:	0.0625
Waste Quantity:	125
Quantity Unit:	P
Additional Code 1:	Not reported
Additional Code 2:	Not reported
Additional Code 3:	Not reported
Additional Code 4:	Not reported
Additional Code 5:	Not reported
Shipment Date:	20080717
Creation Date:	9/12/2008 18:30:23
Receipt Date:	20080723
Manifest ID:	000824936FLE
Trans EPA ID:	CAR000183913
Trans Name:	BELSHIRE
Trans 2 EPA ID:	CAT080016116
Trans 2 Name:	NIETO AND SONS
TSDF EPA ID:	CAT080013352
Trans Name:	DEMENNO KERDOON
TSDF Alt EPA ID:	Not reported
TSDF Alt Name:	Not reported
Waste Code Description:	134 - Aqueous solution with <10% total organic residues
RCRA Code:	Not reported

BP WEST COAST PRODUCTS LLC 03050 (Continued) **S113114108**

Meth Code:	H039 - Other Recovery Of Reclamation For Reuse Including Acid Regeneration, Organics Recovery Ect
Quantity Tons:	1.386
Waste Quantity:	330
Quantity Unit:	G
Additional Code 1:	Not reported
Additional Code 2:	Not reported
Additional Code 3:	Not reported
Additional Code 4:	Not reported
Additional Code 5:	Not reported
Shipment Date:	20080717
Creation Date:	9/12/2008 18:30:23
Receipt Date:	20080723
Manifest ID:	000824936FLE
Trans EPA ID:	CAR000183913
Trans Name:	BELSHIRE
Trans 2 EPA ID:	CAT080016116
Trans 2 Name:	NIETO AND SONS
TSDF EPA ID:	CAT080013352
Trans Name:	DEMENNO KERDOON
TSDF Alt EPA ID:	Not reported
TSDF Alt Name:	Not reported
Waste Code Description:	134 - Aqueous solution with <10% total organic residues
RCRA Code:	Not reported
Meth Code:	H039 - Other Recovery Of Reclamation For Reuse Including Acid Regeneration, Organics Recovery Ect
Quantity Tons:	0.21
Waste Quantity:	50
Quantity Unit:	G
Additional Code 1:	Not reported
Additional Code 2:	Not reported
Additional Code 3:	Not reported
Additional Code 4:	Not reported
Additional Code 5:	Not reported

Additional Info:

Year:	2009
Gen EPA ID:	CAL000225739
Shipment Date:	20090708
Creation Date:	8/17/2009 18:30:09
Receipt Date:	20090710
Manifest ID:	002124115FLE
Trans EPA ID:	CAR000183913
Trans Name:	BELSHIRE
Trans 2 EPA ID:	CAT080016116
Trans 2 Name:	NIETO & SONS TRUCKING
TSDF EPA ID:	CAT080013352
Trans Name:	DEMENNO KERDOON
TSDF Alt EPA ID:	Not reported
TSDF Alt Name:	Not reported
Waste Code Description:	134 - Aqueous solution with <10% total organic residues
RCRA Code:	Not reported
Meth Code:	H039 - Other Recovery Of Reclamation For Reuse Including Acid Regeneration, Organics Recovery Ect
Quantity Tons:	0.189

BP WEST COAST PRODUCTS LLC 03050 (Continued) **S113114108**

Waste Quantity:	45
Quantity Unit:	G
Additional Code 1:	Not reported
Additional Code 2:	Not reported
Additional Code 3:	Not reported
Additional Code 4:	Not reported
Additional Code 5:	Not reported
Shipment Date:	20090430
Creation Date:	6/17/2009 18:30:19
Receipt Date:	20090506
Manifest ID:	002166699FLE
Trans EPA ID:	CAR000183913
Trans Name:	BELSHIRE
Trans 2 EPA ID:	CAT080016116
Trans 2 Name:	NIETO & SONS TRUCKING
TSDF EPA ID:	CAT080013352
Trans Name:	DEMENNO KERDOON
TSDF Alt EPA ID:	Not reported
TSDF Alt Name:	Not reported
Waste Code Description:	134 - Aqueous solution with <10% total organic residues
RCRA Code:	Not reported
Meth Code:	H039 - Other Recovery Of Reclamation For Reuse Including Acid Regeneration, Organics Recovery Ect
Quantity Tons:	1.932
Waste Quantity:	460
Quantity Unit:	G
Additional Code 1:	Not reported
Additional Code 2:	Not reported
Additional Code 3:	Not reported
Additional Code 4:	Not reported
Additional Code 5:	Not reported
Shipment Date:	20090122
Creation Date:	3/24/2009 18:30:20
Receipt Date:	20090126
Manifest ID:	002165120FLE
Trans EPA ID:	CAR000183913
Trans Name:	BELSHIRE
Trans 2 EPA ID:	CAT080016116
Trans 2 Name:	NIETO & SONS TRUCKING
TSDF EPA ID:	CAT080013352
Trans Name:	DEMENNO KERDOON
TSDF Alt EPA ID:	Not reported
TSDF Alt Name:	Not reported
Waste Code Description:	134 - Aqueous solution with <10% total organic residues
RCRA Code:	Not reported
Meth Code:	H039 - Other Recovery Of Reclamation For Reuse Including Acid Regeneration, Organics Recovery Ect
Quantity Tons:	0.672
Waste Quantity:	160
Quantity Unit:	G
Additional Code 1:	Not reported
Additional Code 2:	Not reported
Additional Code 3:	Not reported
Additional Code 4:	Not reported
Additional Code 5:	Not reported

BP WEST COAST PRODUCTS LLC 03050 (Continued) **S113114108**

Additional Info:

Year:	2010
Gen EPA ID:	CAL000225739
Shipment Date:	20100929
Creation Date:	1/3/2011 18:30:09
Receipt Date:	20101007
Manifest ID:	002143321FLE
Trans EPA ID:	CAR000183913
Trans Name:	BELSHIRE
Trans 2 EPA ID:	Not reported
Trans 2 Name:	Not reported
TSDF EPA ID:	CAT080013352
Trans Name:	DEMENNO KERDOON
TSDF Alt EPA ID:	Not reported
TSDF Alt Name:	Not reported
Waste Code Description:	134 - Aqueous solution with <10% total organic residues
RCRA Code:	Not reported
Meth Code:	H039 - Other Recovery Of Reclamation For Reuse Including Acid Regeneration, Organics Recovery Ect
Quantity Tons:	0.147
Waste Quantity:	35
Quantity Unit:	G
Additional Code 1:	Not reported
Additional Code 2:	Not reported
Additional Code 3:	Not reported
Additional Code 4:	Not reported
Additional Code 5:	Not reported

Additional Info:

Year:	2002
Gen EPA ID:	CAL000225739
Shipment Date:	20020819
Creation Date:	1/27/2003 18:33:26
Receipt Date:	20020821
Manifest ID:	22247689
Trans EPA ID:	CAD983584681
Trans Name:	Not reported
Trans 2 EPA ID:	Not reported
Trans 2 Name:	Not reported
TSDF EPA ID:	CAT080013352
Trans Name:	Not reported
TSDF Alt EPA ID:	Not reported
TSDF Alt Name:	Not reported
Waste Code Description:	134 - Aqueous solution with <10% total organic residues
RCRA Code:	Not reported
Meth Code:	R01 - Recycler
Quantity Tons:	1.47
Waste Quantity:	350
Quantity Unit:	G
Additional Code 1:	Not reported
Additional Code 2:	Not reported
Additional Code 3:	Not reported
Additional Code 4:	Not reported
Additional Code 5:	Not reported

BP WEST COAST PRODUCTS LLC 03050 (Continued) **S113114108**

Additional Info:

Year:	2007
Gen EPA ID:	CAL000225739
Shipment Date:	20071105
Creation Date:	2/29/2008 18:30:31
Receipt Date:	20071109
Manifest ID:	000785230FLE
Trans EPA ID:	CAR000165175
Trans Name:	BELSHIRE ENVIRONMENTAL SERVICES INC
Trans 2 EPA ID:	CAT080016116
Trans 2 Name:	NIETO AND SONS
TSDF EPA ID:	CAT080013352
Trans Name:	DEMENNO KERDOON
TSDF Alt EPA ID:	Not reported
TSDF Alt Name:	Not reported
Waste Code Description:	134 - Aqueous solution with <10% total organic residues
RCRA Code:	Not reported
Meth Code:	H039 - Other Recovery Of Reclamation For Reuse Including Acid Regeneration, Organics Recovery Ect
Quantity Tons:	2.31
Waste Quantity:	550
Quantity Unit:	G
Additional Code 1:	Not reported
Additional Code 2:	Not reported
Additional Code 3:	Not reported
Additional Code 4:	Not reported
Additional Code 5:	Not reported
Shipment Date:	20071002
Creation Date:	1/8/2008 18:30:57
Receipt Date:	20071005
Manifest ID:	000781757FLE
Trans EPA ID:	CAR000165175
Trans Name:	BELSHIRE ENVIRONMENTAL SERVICES INC
Trans 2 EPA ID:	Not reported
Trans 2 Name:	Not reported
TSDF EPA ID:	CAT080013352
Trans Name:	DEMENNO KERDOON
TSDF Alt EPA ID:	Not reported
TSDF Alt Name:	Not reported
Waste Code Description:	134 - Aqueous solution with <10% total organic residues
RCRA Code:	Not reported
Meth Code:	H039 - Other Recovery Of Reclamation For Reuse Including Acid Regeneration, Organics Recovery Ect
Quantity Tons:	0.063
Waste Quantity:	15
Quantity Unit:	G
Additional Code 1:	Not reported
Additional Code 2:	Not reported
Additional Code 3:	Not reported
Additional Code 4:	Not reported
Additional Code 5:	Not reported
Shipment Date:	20071002
Creation Date:	1/8/2008 18:30:57
Receipt Date:	20071005

BP WEST COAST PRODUCTS LLC 03050 (Continued) **S113114108**

Manifest ID:	000781757FLE
Trans EPA ID:	CAR000165175
Trans Name:	BELSHIRE ENVIRONMENTAL SERVICES INC
Trans 2 EPA ID:	Not reported
Trans 2 Name:	Not reported
TSDF EPA ID:	CAT080013352
Trans Name:	DEMENNO KERDOON
TSDF Alt EPA ID:	Not reported
TSDF Alt Name:	Not reported
Waste Code Description:	134 - Aqueous solution with <10% total organic residues
RCRA Code:	Not reported
Meth Code:	H039 - Other Recovery Of Reclamation For Reuse Including Acid Regeneration, Organics Recovery Ect
Quantity Tons:	0.21
Waste Quantity:	50
Quantity Unit:	G
Additional Code 1:	Not reported
Additional Code 2:	Not reported
Additional Code 3:	Not reported
Additional Code 4:	Not reported
Additional Code 5:	Not reported

Additional Info:

Year:	2011
Gen EPA ID:	CAL000225739
Shipment Date:	20110623
Creation Date:	8/26/2011 18:30:51
Receipt Date:	20110624
Manifest ID:	004628618FLE
Trans EPA ID:	CAR000183913
Trans Name:	BELSHIRE
Trans 2 EPA ID:	CAT080016116
Trans 2 Name:	NIETO & SONS TRUCKING INC
TSDF EPA ID:	CAT080013352
Trans Name:	DEMENNO KERDOON
TSDF Alt EPA ID:	Not reported
TSDF Alt Name:	Not reported
Waste Code Description:	134 - Aqueous solution with <10% total organic residues
RCRA Code:	Not reported
Meth Code:	H039 - Other Recovery Of Reclamation For Reuse Including Acid Regeneration, Organics Recovery Ect
Quantity Tons:	0.1092
Waste Quantity:	26
Quantity Unit:	G
Additional Code 1:	Not reported
Additional Code 2:	Not reported
Additional Code 3:	Not reported
Additional Code 4:	Not reported
Additional Code 5:	Not reported

Additional Info:

Year:	2003
Gen EPA ID:	CAL000225739
Shipment Date:	20031205

BP WEST COAST PRODUCTS LLC 03050 (Continued) **S113114108**

Creation Date:	8/9/2004 8:48:13
Receipt Date:	20031208
Manifest ID:	22797481
Trans EPA ID:	CAD983584681
Trans Name:	BELSHIRE ENVIRONMENTAL SERVICES INC
Trans 2 EPA ID:	Not reported
Trans 2 Name:	Not reported
TSDF EPA ID:	CAD008302903
Trans Name:	ONYX ENVIRONMENTAL
TSDF Alt EPA ID:	CAD008302903
TSDF Alt Name:	Not reported
Waste Code Description:	352 - Other organic solids
RCRA Code:	D018
Meth Code:	H01 - Transfer Station
Quantity Tons:	0.075
Waste Quantity:	150
Quantity Unit:	P
Additional Code 1:	Not reported
Additional Code 2:	Not reported
Additional Code 3:	Not reported
Additional Code 4:	Not reported
Additional Code 5:	Not reported

Additional Info:

Year:	2005
Gen EPA ID:	CAL000225739
Shipment Date:	20050531
Creation Date:	8/17/2005 18:33:44
Receipt Date:	20050602
Manifest ID:	24473625
Trans EPA ID:	CAD983584681
Trans Name:	BELSHIRE ENVIRONMENTAL SVCS
Trans 2 EPA ID:	Not reported
Trans 2 Name:	Not reported
TSDF EPA ID:	CAT080013352
Trans Name:	DEMENNO KERDOON
TSDF Alt EPA ID:	CAT080013352
TSDF Alt Name:	Not reported
Waste Code Description:	134 - Aqueous solution with <10% total organic residues
RCRA Code:	EXEM
Meth Code:	R01 - Recycler
Quantity Tons:	0.042
Waste Quantity:	10
Quantity Unit:	G
Additional Code 1:	Not reported
Additional Code 2:	Not reported
Additional Code 3:	Not reported
Additional Code 4:	Not reported
Additional Code 5:	Not reported

HWTS:

Name:	BP WEST COAST PRODUCTS LLC 03050
Address:	4359 COLDWATER CANYON
Address 2:	Not reported
City,State,Zip:	STUDIO CITY, CA 916040000

BP WEST COAST PRODUCTS LLC 03050 (Continued) **S113114108**

EPA ID:	CAL000225739
Inactive Date:	06/30/2015
Create Date:	12/19/2001
Last Act Date:	12/17/2015
Mailing Name:	Not reported
Mailing Address:	PO BOX 80249
Mailing Address 2:	Not reported
Mailing City,State,Zip:	RANCHO SANTA MARGARI, CA 920688000
Owner Name:	BP WEST COAST PRODUCTS LLC
Owner Address:	4519 GRANDVIEW RD
Owner Address 2:	Not reported
Owner City,State,Zip:	BLAINE, WA 982300000
Contact Name:	SARAH SAMUELS
Contact Address:	4519 GRANDVIEW RD
Contact Address 2:	BLDG. 1
City,State,Zip:	BLAINE, WA 982300000

NAICS:

EPA ID:	CAL000225739
Create Date:	2002-03-14 16:36:29.000
NAICS Code:	44719
NAICS Description:	Other Gasoline Stations
Issued EPA ID Date:	2001-12-19 00:00:00
Inactive Date:	2015-06-30 00:00:00
Facility Name:	BP WEST COAST PRODUCTS LLC 03050
Facility Address:	4359 COLDWATER CANYON
Facility Address 2:	Not reported
Facility City:	STUDIO CITY
Facility County:	Not reported
Facility State:	CA
Facility Zip:	916040000

L98 **ARCO #3050** **CERS HAZ WASTE** **S101583300**
NNW **4359 COLDWATER CANYON AVE** **CA FID UST** **N/A**
1/8-1/4 **STUDIO CITY, CA 91403** **CERS TANKS**
0.216 mi. **CERS**
1143 ft. **Site 5 of 24 in cluster L**

Relative:
Lower

Actual:
630 ft.

CERS HAZ WASTE:

Name:	ARCO 42051
Address:	4359 COLDWATER CANYON AVE
City,State,Zip:	STUDIO CITY, CA 91604
Site ID:	6535
CERS ID:	10246618
CERS Description:	Hazardous Waste Generator

CA FID UST:

Facility ID:	19003300
Regulated By:	UTNKA
Regulated ID:	00026730
Cortese Code:	Not reported
SIC Code:	Not reported
Facility Phone:	8185060768
Mail To:	Not reported
Mailing Address:	515 S FLOWER ST
Mailing Address 2:	Not reported
Mailing City,St,Zip:	STUDIO CITY 914030000

ARCO #3050 (Continued) **S101583300**

Contact: Not reported
Contact Phone: Not reported
DUNs Number: Not reported
NPDES Number: Not reported
EPA ID: Not reported
Comments: Not reported
Status: Active

CERS TANKS:
Name: ARCO 42051
Address: 4359 COLDWATER CANYON AVE
City,State,Zip: STUDIO CITY, CA 91604
Site ID: 6535
CERS ID: 10246618
CERS Description: Underground Storage Tank

CERS:
Name: ARCO 42051
Address: 4359 COLDWATER CANYON AVE
City,State,Zip: STUDIO CITY, CA 91604
Site ID: 6535
CERS ID: 10246618
CERS Description: Chemical Storage Facilities

Violations:
Site ID: 6535
Site Name: ARCO 42051
Violation Date: 03-07-2019
Citation: HSC 6.7 25284, 25286 - California Health and Safety Code, Chapter 6.7, Section(s) 25284, 25286
Violation Description: Failure to submit a complete and accurate application for a permit to operate a UST, or for renewal of the permit.
Violation Notes: Returned to compliance on 04/10/2019. OBSERVATION: UST tank information is not current in CERS. Update Tanks 2 & 3: Gravity Piping(shows Pressurized), Electronic Line Leak Detector Performs 3 GPH Leak Test - NO PLLD(shows YES), NO UDC Monitoring(shows Continuous). Any change of information must be updated in CERS within 30 days of the change. CORRECTIVE ACTION: Immediately update the required information in CERS and submit for review by the CUPA.
Violation Division: Los Angeles City Fire Department
Violation Program: UST
Violation Source: CERS

Site ID: 6535
Site Name: ARCO 42051
Violation Date: 02-25-2015
Citation: 23 CCR 16 2712 - California Code of Regulations, Title 23, Chapter 16, Section(s) 2712
Violation Description: Failure to obtain permit to install, replace, repair, or modify part of the UST system containment or leak detection equipment.
Violation Notes: Returned to compliance on 01/21/2016. No permit found for PLLD replacement.
Violation Division: Los Angeles City Fire Department
Violation Program: UST
Violation Source: CERS

Site ID: 6535

ARCO #3050 (Continued) **S101583300**

Site Name: ARCO 42051
Violation Date: 04-23-2015
Citation: 23 CCR 16 2712(i) - California Code of Regulations, Title 23, Chapter 16, Section(s) 2712(i)
Violation Description: Failure to submit, obtain approval, or maintain a complete/accurate response plan.
Violation Notes: Returned to compliance on 01/21/2016. Incomplete information submitted on CERS
Violation Division: Los Angeles City Fire Department
Violation Program: UST
Violation Source: CERS

Site ID: 6535
Site Name: ARCO 42051
Violation Date: 02-25-2015
Citation: HSC 6.7 25292(e) - California Health and Safety Code, Chapter 6.7, Section(s) 25292(e)
Violation Description: Failure to maintain secondary containment, as evidenced by failure of secondary containment testing.
Violation Notes: Returned to compliance on 01/21/2016. 2012 SB989 failure and not repaired.
Violation Division: Los Angeles City Fire Department
Violation Program: UST
Violation Source: CERS

Site ID: 6535
Site Name: ARCO 42051
Violation Date: 06-09-2017
Citation: 22 CCR 12 66262.12 - California Code of Regulations, Title 22, Chapter 12, Section(s) 66262.12
Violation Description: Failure to obtain an Identification Number prior to treating, storing, disposing of, transporting or offering for transportation any hazardous waste.
Violation Notes: Returned to compliance on 02/12/2018. OBSERVATION: The generator has not obtained an active EPA ID number to manage hazardous waste. A hazardous waste generator shall not treat, store, dispose of, transport or offer for transportation, hazardous waste without an active EPA ID number. CORRECTIVE ACTION: Submit documentation to the CUPA demonstrating that you have obtained an EPA ID number.
Violation Division: Los Angeles County Fire Department
Violation Program: HW
Violation Source: CERS

Site ID: 6535
Site Name: ARCO 42051
Violation Date: 04-23-2015
Citation: 23 CCR 16 2665 - California Code of Regulations, Title 23, Chapter 16, Section(s) 2665
Violation Description: Failure of the overfill prevention system to meet one of the following requirements: 1. Alert the transfer operator when the tank is 90 percent full by restricting the flow into the tank or triggering an audible and visual alarm; or 2. Restrict delivery of flow to the tank at least 30 minutes before the tank overfills, provided the restriction occurs when the tank is filled to no more than 95 percent of capacity; and activate an audible alarm at least five minutes before the tank overfills; or 3. Provide positive shut-off of flow to the tank when the tank is filled to no more than 95 percent of

ARCO #3050 (Continued) **S101583300**

capacity; or 4. Provide positive shut-off of flow to the tank so that none of the fittings located on the top of the tank are exposed to product due to overfilling.

Violation Notes: Returned to compliance on 01/21/2016. CERS shows no Overflow protection. T#1 & T#3 not programed to be monitored.
Violation Division: Los Angeles City Fire Department
Violation Program: UST
Violation Source: CERS

Site ID: 6535
Site Name: ARCO 42051
Violation Date: 06-09-2017
Citation: HSC 6.5 25250.22 - California Health and Safety Code, Chapter 6.5, Section(s) 25250.22
Violation Description: Failure to properly manage used oil and/or fuel filters in accordance with the requirements.
Violation Notes: Returned to compliance on 08/10/2017. OBSERVATION: Bills of lading for used oil and fuel filters were not available at the time of inspection. CORRECTIVE ACTION: Obtain copies of all bills of lading for used oil and fuel filters for the past three years and submit copies to the CUPA.
Violation Division: Los Angeles County Fire Department
Violation Program: HW
Violation Source: CERS

Site ID: 6535
Site Name: ARCO 42051
Violation Date: 04-10-2019
Citation: HSC 6.7 25284, 25286 - California Health and Safety Code, Chapter 6.7, Section(s) 25284, 25286
Violation Description: Failure to submit a complete and accurate application for a permit to operate a UST, or for renewal of the permit.
Violation Notes: Returned to compliance on 03/23/2020. OBSERVATION: UST tank information is not current in CERS. Update Tank 3: Gravity Piping(shows Pressurized). Any change of information must be updated in CERS within 30 days of the change. CORRECTIVE ACTION: Immediately update the required information in CERS and submit for review by the CUPA.
Violation Division: Los Angeles City Fire Department
Violation Program: UST
Violation Source: CERS

Site ID: 6535
Site Name: ARCO 42051
Violation Date: 02-25-2015
Citation: HSC 6.7 25291 - California Health and Safety Code, Chapter 6.7, Section(s) 25291
Violation Description: Failure to maintain under-dispenser containment, sumps, and/or other secondary containment in good condition and/or free of debris/liquid.
Violation Notes: Returned to compliance on 01/21/2016. Visual failure of UDC 1/2, 5/6, and 7/9
Violation Division: Los Angeles City Fire Department
Violation Program: UST
Violation Source: CERS

Site ID: 6535
Site Name: ARCO 42051

ARCO #3050 (Continued) **S101583300**

Violation Date:	02-25-2015
Citation:	23 CCR 16 2641(a) - California Code of Regulations, Title 23, Chapter 16, Section(s) 2641(a)
Violation Description:	Failure to maintain secondarily contained piping to allow liquid in the event of a leak to drain into sump (i.e. failure to remove test boot, pipe swelling).
Violation Notes:	Returned to compliance on 01/21/2016. Test boot in 87 East siphon sump secondary line test boot permanently attached. See photo's attached.
Violation Division:	Los Angeles City Fire Department
Violation Program:	UST
Violation Source:	CERS
Site ID:	6535
Site Name:	ARCO 42051
Violation Date:	03-07-2019
Citation:	23 CCR 16 2665(b) - California Code of Regulations, Title 23, Chapter 16, Section(s) 2665(b)
Violation Description:	"Failure to submit a copy of the overfill prevention equipment inspection results on the G Overfill Prevention Equipment Inspection Report FormG to the UPA within 30 days after the inspection. "
Violation Notes:	Returned to compliance on 04/10/2019. OBSERVATION: Owner/operator failed to submit a copy of the overfill prevention equipment inspection results on the G Overfill Prevention Equipment Inspection Report FormG to the UPA within 30 days after the inspection. CORRECTIVE ACTION: Submit a copy of the overfill prevention equipment inspection results on the G Overfill Prevention Equipment Inspection Report FormG to the UPA within 30 days.
Violation Division:	Los Angeles City Fire Department
Violation Program:	UST
Violation Source:	CERS
Site ID:	6535
Site Name:	ARCO 42051
Violation Date:	03-27-2018
Citation:	HSC 6.7 25290.1(c),25290.2(c),25291(a)(2),2529.1(e) - California Health and Safety Code, Chapter 6.7, Section(s) 25290.1(c),25290.2(c),25291(a)(2),2529.1(e)
Violation Description:	Failure to maintain secondary containment (e.g., failure of secondary containment testing).
Violation Notes:	Returned to compliance on 07/10/2018. OBSERVATION: The 2/8/18 secondary containment test results indicate a failure at UDC 1/2, 3/4 & 5/6. All secondary containment for the UST system must be tight. CORRECTIVE ACTION: Immediately have a properly licensed, trained, and certified contractor repair or replace the failed component(s) under permit and inspection of the CUPA.
Violation Division:	Los Angeles City Fire Department
Violation Program:	UST
Violation Source:	CERS
Site ID:	6535
Site Name:	ARCO 42051
Violation Date:	04-23-2015
Citation:	HSC 6.7 25286(a) - California Health and Safety Code, Chapter 6.7, Section(s) 25286(a)
Violation Description:	Failure to submit an complete and accurate application for a permit to operate an underground storage tank, or for renewal of the permit.
Violation Notes:	Returned to compliance on 01/21/2016. 1. Overfill not Identified

ARCO #3050 (Continued) **S101583300**

correctly on CERS 2. Incomplete information (see CERS submittal rejection) 3. CERS shows all tanks have RED JACKET FXIV & T#2 has a VMT 2000 Installed

Violation Division: Los Angeles City Fire Department
Violation Program: UST
Violation Source: CERS

Site ID: 6535
Site Name: ARCO 42051
Violation Date: 02-25-2015
Citation: HSC 6.7 25292 - California Health and Safety Code, Chapter 6.7, Section(s) 25292
Violation Description: Failure of the UST storing a hazardous substance to have secondary containment.
Violation Notes: Returned to compliance on 01/21/2016. Multiple tank system secondary tank test failures and without any repairs. this is the second SB989 test failure in 4years and no repairs. (see attachedSB989 test results)
Violation Division: Los Angeles City Fire Department
Violation Program: UST
Violation Source: CERS

Site ID: 6535
Site Name: ARCO 42051
Violation Date: 04-10-2019
Citation: 23 CCR 16 2712(b)(1)(G) - California Code of Regulations, Title 23, Chapter 16, Section(s) 2712(b)(1)(G)
Violation Description: Failure to comply with one or more of the following overfill prevention equipment requirements: Alert the transfer operator when the tank is 90 percent full by restricting the flow into the tank or triggering an audible and visual alarm; or Restrict delivery of flow to the tank at least 30 minutes before the tank overfills, provided the restriction occurs when the tank is filled to no more than 95 percent of capacity; and activate an audible alarm at least five minutes before the tank overfills; or Provide positive shut-off of flow to the tank when the tank is filled to no more than 95 percent of capacity; or Provide positive shut-off of flow to the tank so that none of the fittings located on the top of the tank are exposed to product due to overfilling. Install/retrofit overfill prevention equipment that does not use flow restrictors on vent piping to meet overfill prevention equipment requirements when the overfill prevention equipment is installed, repaired, or replaced on and after October 1,- 2018. For USTs installed before October 1, 2018, perform an inspection by October 13, 2018 and every 36 months thereafter. For USTs installed on and after October- 1,- 2018, perform an inspection at installation and every 36 months thereafter. Inspected within 30 days after a repair to the overfill prevention equipment. Inspected using an applicable manufacturer guidelines, industry codes, engineering standards, or a method approved by a professional engineer. Inspected by a certified UST service technician. Maintain records of overfill prevention equipment inspection for 36 months.
Violation Notes: Returned to compliance on 03/23/2020. OBSERVATION: Owner/Operator failed to meet one or more of the requirements applicable to overfill prevention equipment. Overfill Prevention Test Results Incomplete - performed 9/18/18. No tank charts attached. Technician stated that ball floats were not verified. Only Tank 3 (87 Siphon West) passed. Tank 1(87 MAIN) - activated at 97.1% & failed. Technician unable to

ARCO #3050 (Continued) **S101583300**

access Tank 2 (87 Siphon East) & Tank 4 (91). Site was re-inspected 4/2/19 with failed results on the Tank 4 (91), Tank 1 (87 MAIN) & Tank 2(87 Siphon East). NO tank charts or PEI testing procedure attached. CORRECTIVE ACTION: Maintain overfill prevention system to comply with the deficiencies noted above. Apply for permit to repair all failures. Attach all necessary documentation (tank calibration chart for capacity in gallons, the diameter and the volume of product with respect to product level) and PEI test procedure, if used.

Violation Division: Los Angeles City Fire Department
Violation Program: UST
Violation Source: CERS

Site ID: 6535
Site Name: ARCO 42051
Violation Date: 02-25-2015
Citation: HSC 6.7 25291 - California Health and Safety Code, Chapter 6.7, Section(s) 25291
Violation Description: Failure to maintain under-dispenser containment, sumps, and/or other secondary containment in good condition and/or free of debris/liquid.
Violation Notes: Returned to compliance on 01/21/2016. See attached SB989 Test Results
Violation Division: Los Angeles City Fire Department
Violation Program: UST
Violation Source: CERS

Site ID: 6535
Site Name: ARCO 42051
Violation Date: 03-07-2019
Citation: 23 CCR 16 2712(b)(1)(G) - California Code of Regulations, Title 23, Chapter 16, Section(s) 2712(b)(1)(G)
Violation Description: Failure to comply with one or more of the following overfill prevention equipment requirements: Alert the transfer operator when the tank is 90 percent full by restricting the flow into the tank or triggering an audible and visual alarm; or Restrict delivery of flow to the tank at least 30 minutes before the tank overfills, provided the restriction occurs when the tank is filled to no more than 95 percent of capacity; and activate an audible alarm at least five minutes before the tank overfills; or Provide positive shut-off of flow to the tank when the tank is filled to no more than 95 percent of capacity; or Provide positive shut-off of flow to the tank so that none of the fittings located on the top of the tank are exposed to product due to overfilling. Install/retrofit overfill prevention equipment that does not use flow restrictors on vent piping to meet overfill prevention equipment requirements when the overfill prevention equipment is installed, repaired, or replaced on and after October 1,- 2018. For USTs installed before October 1, 2018, perform an inspection by October 13, 2018 and every 36 months thereafter. For USTs installed on and after October- 1,- 2018, perform an inspection at installation and every 36 months thereafter. Inspected within 30 days after a repair to the overfill prevention equipment. Inspected using an applicable manufacturer guidelines, industry codes, engineering standards, or a method approved by a professional engineer. Inspected by a certified UST service technician. Maintain records of overfill prevention equipment inspection for 36 months.
Violation Notes: Returned to compliance on 04/10/2019. OBSERVATION: Owner/Operator failed to meet one or more of the requirements applicable to overfill prevention equipment. Overfill Prevention Test Results Incomplete - performed 9/18/18. No tank charts attached. Technician stated that

ARCO #3050 (Continued) **S101583300**

ball floats were not verified. Only Tank 3 (87 Siphon West) passed. Tank 1(87 MAIN) - activated at 97.1% & failed. Technician unable to access Tank 2 (87 Siphon East) & Tank 4 (91) CORRECTIVE ACTION: Maintain overfill prevention system to comply with the deficiencies noted above. Determine if ball floats are installed. Test flappers on tanks 2 & 4. Apply for permit to repair Tank 1(87 Main) to no more than 95%. Attach all necessary documentation (tank calibration chart for capacity in gallons, the diameter and the volume of product with respect to product level).

Violation Division: Los Angeles City Fire Department
Violation Program: UST
Violation Source: CERS

Site ID: 6535
Site Name: ARCO 42051
Violation Date: 02-25-2015
Citation: 23 CCR 16 2637(e) - California Code of Regulations, Title 23, Chapter 16, Section(s) 2637(e)
Violation Description: Failure to submit a copy of the secondary containment test results to the CUPA within 30 days after the test.
Violation Notes: Returned to compliance on 01/21/2016. Multiple failures (see 2015 UST Report)
Violation Division: Los Angeles City Fire Department
Violation Program: UST
Violation Source: CERS

Site ID: 6535
Site Name: ARCO 42051
Violation Date: 03-07-2019
Citation: 23 CCR 16 2716(e) - California Code of Regulations, Title 23, Chapter 16, Section(s) 2716(e)
Violation Description: For designated operator (DO) monthly inspections conducted before October 1, 2018, failure to comply with one or more of the following requirements: Be performed by an ICC certified DO. Inspect monthly alarm history report, check that alarms are documented and responded to appropriately, and attach a copy. Inspect for the presence of liquid/debris in spill containers. Inspect for the presence of liquid/debris in under dispenser containment (UDC) and ensure that the monitoring equipment is positioned correctly. Inspect for liquid or debris in containment sumps where an alarm occurred with no service visit. Check that all testing and maintenance has been completed and documented. Verify that all facility employees have been trained in accordance with 23 CCR 2715(c). For designated operator (DO) 30 day inspections conducted on and after October 1, 2018, failure to conduct the designated UST operator visual inspection at least once every 30 days.
Violation Notes: Returned to compliance on 04/10/2019. OBSERVATION: Facility did not comply with one or more of the following DO monthly inspection requirements: DO inspections conducted after 9/30/2018 must be every 30 days and in accordance with sections 2716(a)-(e). DO performed inspections on 12/26/18 & 1/26/19 (31 days). CORRECTIVE ACTION: Ensure that DO is complying with all the requirements noted above. Submit copy of compliant DO inspection record.
Violation Division: Los Angeles City Fire Department
Violation Program: UST
Violation Source: CERS

ARCO #3050 (Continued) **S101583300**

Site ID: 6535
Site Name: ARCO 42051
Violation Date: 04-13-2016
Citation: HSC 6.75 25299.30-25299.34 - California Health and Safety Code, Chapter 6.75, Section(s) 25299.30-25299.34
Violation Description: Failure to submit and maintain complete and current Certification of Financial Responsibility or other mechanism of financial assurance.
Violation Notes: Returned to compliance on 05/02/2016. OBSERVATION: Financial responsibility documents have not been submitted to the CUPA. Current financial responsibility documents are required to be submitted annually. CORRECTIVE ACTION: Complete and submit a copy of the financial responsibility by [date, 30 days from now].
**********This information needs to be updated every year.
Please update at the location and on CERS**********
Violation Division: Los Angeles City Fire Department
Violation Program: UST
Violation Source: CERS

Site ID: 6535
Site Name: ARCO 42051
Violation Date: 04-10-2019
Citation: 23 CCR 16 2712(f) - California Code of Regulations, Title 23, Chapter 16, Section(s) 2712(f)
Violation Description: Failure to implement the corrections specified in the inspection report within 30 days of receiving an inspection report from either the UPA or special inspector.
Violation Notes: Returned to compliance on 03/23/2020. OBSERVATION: Owner/Operator did not implement the corrections specified in the 3/7/19 inspection report within 30 days of receiving an inspection report from either the CUPA or special inspector. CORRECTIVE ACTION: Correct all deficiencies identified on the inspection report provided by the CUPA or special inspector within 30 days.
Violation Division: Los Angeles City Fire Department
Violation Program: UST
Violation Source: CERS

Evaluation:
Eval General Type: Compliance Evaluation Inspection
Eval Date: 02-25-2015
Violations Found: No
Eval Type: Routine done by local agency
Eval Notes: No violation found Inspection prep
Eval Division: Los Angeles City Fire Department
Eval Program: HMRRP
Eval Source: CERS

Eval General Type: Other/Unknown
Eval Date: 02-25-2015
Violations Found: Yes
Eval Type: Other, not routine, done by local agency
Eval Notes: Multiple violation found (See attached report) Inspection prep
Inspection prep and CERS review and entries Inspection completed with Inspector Sanchez
Eval Division: Los Angeles City Fire Department
Eval Program: UST
Eval Source: CERS

ARCO #3050 (Continued) **S101583300**

Eval General Type:	Other/Unknown
Eval Date:	02-25-2015
Violations Found:	Yes
Eval Type:	Other, not routine, done by local agency
Eval Notes:	SB989 conducted with Inspector Sanchez. Multiple penetration failures found
Eval Division:	Los Angeles City Fire Department
Eval Program:	UST
Eval Source:	CERS

Eval General Type:	Other/Unknown
Eval Date:	03-02-2015
Violations Found:	No
Eval Type:	Other, not routine, done by local agency
Eval Notes:	AEO Prep. Return to facility for additional documentation needed.
Eval Division:	Los Angeles City Fire Department
Eval Program:	UST
Eval Source:	CERS

Eval General Type:	Other/Unknown
Eval Date:	03-02-2015
Violations Found:	No
Eval Type:	Other, not routine, done by local agency
Eval Notes:	Test result review
Eval Division:	Los Angeles City Fire Department
Eval Program:	UST
Eval Source:	CERS

Eval General Type:	Compliance Evaluation Inspection
Eval Date:	03-07-2019
Violations Found:	Yes
Eval Type:	Routine done by local agency
Eval Notes:	Inspector Shane Bystrom LAFD, onsite this date to conduct routine inspection of underground storage tank. Consent to enter, inspect and take photographs was given on this date by Suzan Islam, cashier. Monitoring system certification was conducted at this time. Monitoring certification was performed by Robert Vargas, Fastech. Tester provided the following certifications: ICC: 8144866-UC Exp: 4/28/2019 VR: #B34019 EXP: 9/15/2019 VMI: #1908 EXP: 6/12/2020 The UST monitoring panel showed all functions normal. The monitoring set up and alarm history were provided for review. The sumps and UDCs were opened for inspection and the sensors were observed positioned to detect a leak at the earliest opportunity. The spill buckets were also visually inspected. The Monitoring Plan was compared to the equipment onsite. The operation of the UST system was compared to the conditions of the operating permit. Tanks monitored by V/R TLS-350R Tank 1 (Middle East) - 87 Main 10K [Truncated]
Eval Division:	Los Angeles City Fire Department
Eval Program:	UST
Eval Source:	CERS

Eval General Type:	Other/Unknown
Eval Date:	03-09-2018
Violations Found:	No
Eval Type:	Other, not routine, done by local agency
Eval Notes:	Not reported
Eval Division:	Los Angeles County Fire Department

ARCO #3050 (Continued) **S101583300**

Eval Program:	HW
Eval Source:	CERS
Eval General Type:	Other/Unknown
Eval Date:	03-23-2020
Violations Found:	No
Eval Type:	Other, not routine, done by local agency
Eval Notes:	2/27/20 CERS UST submittal reviewed & accepted. Cleared CERS violation. Overfill Prevention violation cleared by permit #SR33200 performed on 8/1/19. Cleared violation for failure to correct cited violations within 30 days.
Eval Division:	Los Angeles City Fire Department
Eval Program:	UST
Eval Source:	CERS
Eval General Type:	Other/Unknown
Eval Date:	03-24-2020
Violations Found:	No
Eval Type:	Other, not routine, done by local agency
Eval Notes:	Reviewed received Annual Monitoring System Certification testing results conducted on 3/18/20 by STEVEN LOERA with 8122800 UT. Confirmed results received, scanned/downloaded and attached in Envision. Inspector combined and/or separated multiple documents submitted for each inspection type into one PDF per inspection. No failures noted on report.
Eval Division:	Los Angeles City Fire Department
Eval Program:	UST
Eval Source:	CERS
Eval General Type:	Other/Unknown
Eval Date:	03-24-2020
Violations Found:	No
Eval Type:	Other, not routine, done by local agency
Eval Notes:	Reviewed received Spill Container testing results conducted on 3/24 by Steven Loera LICENSE #8122800 UT. Confirmed results received, scanned/downloaded and attached in Envision. Inspector combined and/or extracted multiple documents submitted into PDF(s) for each inspection type. Also ensured written inspection procedures were attached. No failures noted on report.
Eval Division:	Los Angeles City Fire Department
Eval Program:	UST
Eval Source:	CERS
Eval General Type:	Compliance Evaluation Inspection
Eval Date:	03-27-2018
Violations Found:	No
Eval Type:	Routine done by local agency
Eval Notes:	On site for routine hazardous materials and business emergency plan inspection. Consent to enter and inspect was given by Suzan Islam, cashier. Permit posted Observed the facility and inspected hazardous materials storage. Gasoline (87 & 91) - 40K gallons Test water - 55 gallons Waste Solids (Fuel filters & Absorbent) - 330 pounds CO2 - 53 pounds (463 ft^3) Annual employee safety training records were maintained. The facility is responsible for identifying all hazardous materials, to include hazardous wastes, which are above disclosure thresholds. If there is a change in the type or amount of chemicals that are maintained on site, please submit revised documents

ARCO #3050 (Continued) **S101583300**

(electronically) within 30 days of the change. Document review in CERS and field verification this date identified the following: No violations to correct

Eval Division: Los Angeles City Fire Department
Eval Program: HMRRP
Eval Source: CERS

Eval General Type: Compliance Evaluation Inspection
Eval Date: 03-27-2018
Violations Found: Yes
Eval Type: Routine done by local agency
Eval Notes: Inspector Shane Bystrom, LAFD, onsite this date to conduct routine inspection of underground storage tank. Consent to enter, inspect and take photographs was given on this date by Suzan , cashier. Monitoring system certification was conducted at this time. Monitoring certification was performed by Luis Navarro, Fastech. Tester provided the following certifications: ICC: 8171123 exp: 1/9/19 Veeder-Root: #A28342 exp: 5/31/2018 VMI: #2734 exp: 7/2/2018 The UST monitoring panel showed all functions normal. The monitoring set up and alarm history were provided for review. The sumps and UDCs were opened for inspection and the sensors were observed positioned to detect a leak at the earliest opportunity. The spill buckets were also visually inspected. The Monitoring Plan was compared to the equipment onsite. The operation of the UST system was compared to the conditions of the operating permit. Tanks monitored by V/R TLS-350R Tank 1 (Middle East) - 87 Main 10K [Truncated]
Eval Division: Los Angeles City Fire Department
Eval Program: UST
Eval Source: CERS

Eval General Type: Compliance Evaluation Inspection
Eval Date: 04-06-2017
Violations Found: No
Eval Type: Routine done by local agency
Eval Notes: Inspector Shane Bystrom, LAFD, onsite this date to conduct routine inspection of underground storage tank. Consent to enter, inspect and take photographs was given on this date by Suzan Islam, cashier. Monitoring system certification (was/was not) conducted at this time. Monitoring certification was performed by Luis Navarro, Fastech. Tester provided the following certifications: ICC: 8171123 exp: 1/9/19 Veeder-Root: #A28342 exp: 5/31/2018 VMI: #2734 exp: 7/2/2018 The UST monitoring panel showed all functions normal. The monitoring set up and alarm history were provided for review. The sumps and UDCs were opened for inspection and the sensors were observed positioned to detect a leak at the earliest opportunity. The spill buckets were also visually inspected. The Monitoring Plan was compared to the equipment onsite. The operation of the UST system was compared to the conditions of the operating permit. Tanks monitored by V/R TLS-350R Tank 1 - 87 Main 10K [Truncated]
Eval Division: Los Angeles City Fire Department
Eval Program: UST
Eval Source: CERS

Eval General Type: Other/Unknown
Eval Date: 04-06-2020
Violations Found: No
Eval Type: Other, not routine, done by local agency

ARCO #3050 (Continued) **S101583300**

Eval Notes: Reviewed recieved Overfill Prevention Equipment testing results conducted on 3/18/20 by Steven Loera with FASTECH Confirmed results were scanned/downloaded and/or attached in Envision. Inspector combined and/or separated multiple documents submitted for each inspection type into one PDF per inspection. No failures noted on report.
Eval Division: Los Angeles City Fire Department
Eval Program: UST
Eval Source: CERS

Eval General Type: Other/Unknown
Eval Date: 04-10-2019
Violations Found: No
Eval Type: Other, not routine, done by local agency
Eval Notes: With failures- 4/2/19 Overfill Prevention Equipment Inspection Report received as 4/8/19. Failures reported at the 91 tank, 87 Main(Middle), & 87 East Siphon. No PEI procedure or tank charts on results received 4/8/19. Technician noted no flow restrictors in all tanks. Unable to remove 87 East spill bucket to test. Received updated 4/2/19 Overfill Test results with tank charts & PEI procedures on 4/10/19.
Eval Division: Los Angeles City Fire Department
Eval Program: UST
Eval Source: CERS

Eval General Type: Other/Unknown
Eval Date: 04-10-2019
Violations Found: Yes
Eval Type: Other, not routine, done by local agency
Eval Notes: Reviewed 3/15/19 CERS UST submittal, not accepted because info was incorrect. Overfill requirements still not met. Violation of CUPA not receiving Overfill Test results within 30 days not resolvable.
Reviewed & accepted 4/10/19 CERS UST submittal. Emailed NOV to: rashmipatel53@aol.com & Lanni Duong (LNDuong@speedway.com)
Eval Division: Los Angeles City Fire Department
Eval Program: UST
Eval Source: CERS

Eval General Type: Other/Unknown
Eval Date: 04-12-2019
Violations Found: No
Eval Type: Other, not routine, done by local agency
Eval Notes: 4/2/19 Complete Overfill Test Results received 4/10/19, tank charts and PEI procedure attached, with failures. Failure at T1(91): FTSO observed @ 98% Failure at T3(87 Main):FTSO observed @99% Failure at T4(87 East): unable to access to determine
Eval Division: Los Angeles City Fire Department
Eval Program: UST
Eval Source: CERS

Eval General Type: Other/Unknown
Eval Date: 04-13-2016
Violations Found: No
Eval Type: Other, not routine, done by local agency
Eval Notes: Not reported
Eval Division: Los Angeles City Fire Department
Eval Program: UST
Eval Source: CERS

ARCO #3050 (Continued) **S101583300**

Eval General Type: Compliance Evaluation Inspection
Eval Date: 04-13-2016
Violations Found: Yes
Eval Type: Routine done by local agency
Eval Notes: Please Update the following information. Upon completion please notify inspector Hamilton at steven.hamilton@lacity.org so I can clear the violations and prevent legal action 1. Update all financial information on CERS and at the location. This information needs to be updated every year 2. Please remove audio visual from your overfill information on CERS. You do not have it at this site. Inspection Consent: Kanu Patel the Cashier The owner is Rashmikant Patel Email: Tanks: Tank 1: 10,000 Gallon regular double wall main Tank 2: 10,000 Gallon regular syphon double wall Tank 3: 10,000 Gallon regular slave double wall Tank 4: 10,000 Gallon premium double wall Monitoring System: System: Veeder root TLS 350 Annular Space: 409 Piping Sump: 208 Fill Sump: 208 UDCs:208 Vent Box: none Leak detector: There is one Electronic LLD PLLD 8484 on the regular main and one on the premium Overfill Protection: flapper Last MC: 4/23/15 Last SB: SB989: [Truncated]
Eval Division: Los Angeles City Fire Department
Eval Program: UST
Eval Source: CERS

Eval General Type: Other/Unknown
Eval Date: 04-23-2015
Violations Found: Yes
Eval Type: Other, not routine, done by local agency
Eval Notes: Not reported
Eval Division: Los Angeles City Fire Department
Eval Program: UST
Eval Source: CERS

Eval General Type: Compliance Evaluation Inspection
Eval Date: 05-06-2020
Violations Found: No
Eval Type: Routine done by local agency
Eval Notes: Routine compliance inspection was unable to be conducted by the due date due to LAFD response and operational restrictions to the COVID-19 crisis. LAFD CUPA Inspector Swartz unable to attend tank test due to COVID-19. Inspector Swartz returned to site on 4/29/20 to conduct inspection. Consent to enter, inspect and take photographs was given on this date by Ravi Patel. Monitoring system certification was conducted on 3/18/20. Monitoring certification was performed by Rodney Bredeson of Fastech. Tester provided the following certifications: ICC: 8028987 Exp: 4/16/2021 Veeder Root: #A21173 Exp: 11/16/21 VMI: #1908 EXP: 6/12/2020 The UST monitoring panel showed all functions normal. The monitoring set up and alarm history were provided for review. The sumps and UDCs were opened for inspection and the sensors were observed positioned to detect a leak at the earliest opportunity. The spill buckets were also visually inspected. The Monitoring Plan was compared to [Truncated]
Eval Division: Los Angeles City Fire Department
Eval Program: UST
Eval Source: CERS

Eval General Type: Other/Unknown
Eval Date: 05-08-2014

ARCO #3050 (Continued) **S101583300**

Violations Found:	No
Eval Type:	Other, not routine, done by local agency
Eval Notes:	Not reported
Eval Division:	Los Angeles City Fire Department
Eval Program:	UST
Eval Source:	CERS

Eval General Type:	Compliance Evaluation Inspection
Eval Date:	06-05-2020
Violations Found:	No
Eval Type:	Routine done by local agency
Eval Notes:	Ravi Patel/Owner
Eval Division:	Los Angeles County Fire Department
Eval Program:	HW
Eval Source:	CERS

Eval General Type:	Compliance Evaluation Inspection
Eval Date:	06-09-2017
Violations Found:	Yes
Eval Type:	Routine done by local agency
Eval Notes:	Suzanul Islam, Store Operator
Eval Division:	Los Angeles County Fire Department
Eval Program:	HW
Eval Source:	CERS

Eval General Type:	Other/Unknown
Eval Date:	07-08-2020
Violations Found:	No
Eval Type:	Other, not routine, done by local agency
Eval Notes:	Reviewed received LEAK DETECTION testing results conducted on 6-10-20 by CHARLES E THOMAS with CET. Confirmed results received, scanned/downloaded and attached in Envision. Inspector combined and/or extracted multiple documents submitted into PDF(s) for each inspection type. Also ensured written inspection procedures were attached. No failures noted on report.
Eval Division:	Los Angeles City Fire Department
Eval Program:	UST
Eval Source:	CERS

Eval General Type:	Other/Unknown
Eval Date:	07-11-2018
Violations Found:	No
Eval Type:	Other, not routine, done by local agency
Eval Notes:	Inspector Bystrom witnessed secondary containment testing of UDC 1/2, 3/4 & 5/6 on 7/10/18. All UDCs passed, cleared outstanding violation.
Eval Division:	Los Angeles City Fire Department
Eval Program:	UST
Eval Source:	CERS

Eval General Type:	Compliance Evaluation Inspection
Eval Date:	07-23-2015
Violations Found:	No
Eval Type:	Routine done by local agency
Eval Notes:	Inspection Consent : Rash Mipatel Email:rashMipatel53@aol.com Tanks: Tank 1:Regular 10,000 gallon double wall Syphon Tank 2:Regular 10,000 gallon double wall Tank 3:Regular 10,000 gallon double wall Syphon Tank 4:premium 10,000 gallon double wall Monitoring System: System:

ARCO #3050 (Continued) **S101583300**

veeder root TLS 350 Annular Space: 407 wet Piping Sump: 208 Fill Sump: 208 UDCs: 208 Vent Box: none Leak detector: Plld Electronic Overfill Protection: flapper Last MC: 4-27-15 Last SB: 4-27-15 Last SB989: 2-27-15 Financial Responsibility:12-1-14 Designated Operator: Patel Rashmikant Service Tech: Luis Navaro ICC: EXP: 8171123 VR: EXP: #a28342 7-6-16 VMI: EXP:#2734 7-20-16 Facility inspection performed today with MC, There was a version upgrade on the veeder root that required a cold start. D5 final was performed SR0030503. upgraded ATG. The new version is 333.05

Eval Division:	Los Angeles City Fire Department
Eval Program:	UST
Eval Source:	CERS

Eval General Type:	Other/Unknown
Eval Date:	07-23-2015
Violations Found:	No
Eval Type:	Other, not routine, done by local agency
Eval Notes:	Inspection consent from Rash Mipatel
Eval Division:	Los Angeles City Fire Department
Eval Program:	UST
Eval Source:	CERS

Eval General Type:	Other/Unknown
Eval Date:	08-27-2018
Violations Found:	No
Eval Type:	Other, not routine, done by local agency
Eval Notes:	SR32665 Test results received 7/23/18
Eval Division:	Los Angeles City Fire Department
Eval Program:	UST
Eval Source:	CERS

Eval General Type:	Other/Unknown
Eval Date:	12-01-2017
Violations Found:	No
Eval Type:	Other, not routine, done by local agency
Eval Notes:	Not reported
Eval Division:	Los Angeles County Fire Department
Eval Program:	HW
Eval Source:	CERS

Coordinates:

Site ID:	6535
Facility Name:	ARCO 42051
Env Int Type Code:	HWG
Program ID:	10246618
Coord Name:	Not reported
Ref Point Type Desc:	Center of a facility or station.
Latitude:	34.150040
Longitude:	-118.413840

Affiliation:

Affiliation Type Desc:	Operator
Entity Name:	R.N.R. OILS, INC
Entity Title:	Not reported
Affiliation Address:	Not reported
Affiliation City:	Not reported

ARCO #3050 (Continued) **S101583300**

Affiliation State:	Not reported
Affiliation Country:	Not reported
Affiliation Zip:	Not reported
Affiliation Phone:	(210) 626-6153
Affiliation Type Desc:	UST Property Owner Name
Entity Name:	TREASURE FRANCHISE COMPANY LLC
Entity Title:	Not reported
Affiliation Address:	19100 RIDGEWOOD PKWY, MS: TX1-022
Affiliation City:	SAN ANTONIO
Affiliation State:	TX
Affiliation Country:	United States
Affiliation Zip:	78259
Affiliation Phone:	(210) 626-6153
Affiliation Type Desc:	UST Permit Applicant
Entity Name:	TERESA A. MILES
Entity Title:	ENVIRONMENTAL COMPLIANCE SUPERVISOR
Affiliation Address:	Not reported
Affiliation City:	Not reported
Affiliation State:	Not reported
Affiliation Country:	Not reported
Affiliation Zip:	Not reported
Affiliation Phone:	(562) 495-6850
Affiliation Type Desc:	Document Preparer
Entity Name:	BELSHIRE ENVIRONMENTAL SERVICES, INC
Entity Title:	Not reported
Affiliation Address:	Not reported
Affiliation City:	Not reported
Affiliation State:	Not reported
Affiliation Country:	Not reported
Affiliation Zip:	Not reported
Affiliation Phone:	Not reported
Affiliation Type Desc:	Environmental Contact
Entity Name:	LANNI N. DUONG
Entity Title:	Not reported
Affiliation Address:	301 E. OCEAN BLVD
Affiliation City:	LONG BEACH
Affiliation State:	CA
Affiliation Country:	Not reported
Affiliation Zip:	90802
Affiliation Phone:	Not reported
Affiliation Type Desc:	Facility Mailing Address
Entity Name:	Mailing Address
Entity Title:	Not reported
Affiliation Address:	RETAIL ENVIRONMENTAL: 19100 RIDGEWOOD PKWY, MS: TX1-022
Affiliation City:	SAN ANTONIO
Affiliation State:	TX
Affiliation Country:	Not reported
Affiliation Zip:	78259
Affiliation Phone:	Not reported
Affiliation Type Desc:	Identification Signer
Entity Name:	TERESA A. MILES

ARCO #3050 (Continued) **S101583300**

Entity Title:	ENVIRONMENTAL COMPLIANCE SUPERVISOR
Affiliation Address:	Not reported
Affiliation City:	Not reported
Affiliation State:	Not reported
Affiliation Country:	Not reported
Affiliation Zip:	Not reported
Affiliation Phone:	Not reported

Affiliation Type Desc:	Parent Corporation
Entity Name:	Tesoro Refining and Marketing Company LLC
Entity Title:	Not reported
Affiliation Address:	Not reported
Affiliation City:	Not reported
Affiliation State:	Not reported
Affiliation Country:	Not reported
Affiliation Zip:	Not reported
Affiliation Phone:	Not reported

Affiliation Type Desc:	Property Owner
Entity Name:	TREASURE FRANCHISE COMPANY LLC
Entity Title:	Not reported
Affiliation Address:	RETAIL ENVIRONMENTAL: 19100 RIDGEWOOD PKWY, MS: TX1-022
Affiliation City:	SAN ANTONIO
Affiliation State:	TX
Affiliation Country:	United States
Affiliation Zip:	78259
Affiliation Phone:	(210) 626-6153

Affiliation Type Desc:	UST Tank Owner
Entity Name:	TREASURE FRANCHISE COMPANY LLC
Entity Title:	Not reported
Affiliation Address:	19100 RIDGEWOOD PKWY, MS: TX1-022
Affiliation City:	SAN ANTONIO
Affiliation State:	TX
Affiliation Country:	United States
Affiliation Zip:	78259
Affiliation Phone:	(210) 626-6153

Affiliation Type Desc:	CUPA District
Entity Name:	Los Angeles City Fire Department
Entity Title:	Not reported
Affiliation Address:	200 North Main Street, Room 1780
Affiliation City:	Los Angeles
Affiliation State:	CA
Affiliation Country:	Not reported
Affiliation Zip:	90012
Affiliation Phone:	(213) 978-3680

Affiliation Type Desc:	Legal Owner
Entity Name:	TREASURE FRANCHISE COMPANY LLC
Entity Title:	Not reported
Affiliation Address:	RETAIL ENVIRONMENTAL: 19100 RIDGEWOOD PKWY, MS: TX1-022
Affiliation City:	SAN ANTONIO
Affiliation State:	TX
Affiliation Country:	United States
Affiliation Zip:	78259
Affiliation Phone:	(210) 626-6153

ARCO #3050 (Continued) **S101583300**

Affiliation Type Desc:	UST Tank Operator
Entity Name:	R.N.R OILS INC. (RASHMI PATEL)
Entity Title:	Not reported
Affiliation Address:	4359 N COLDWATER CANYON AVE
Affiliation City:	STUDIO CITY
Affiliation State:	CA
Affiliation Country:	United States
Affiliation Zip:	91604
Affiliation Phone:	(818) 506-0768

Name:	ARCO #3050
Address:	4359 COLDWATER CANYON AVE
City,State,Zip:	STUDIO CITY, CA 91604
Site ID:	260053
CERS ID:	T0603702569
CERS Description:	Leaking Underground Storage Tank Cleanup Site

Affiliation:

Affiliation Type Desc:	Local Agency Caseworker
Entity Name:	ELOY LUNA - LOS ANGELES, CITY OF
Entity Title:	Not reported
Affiliation Address:	200 North Main Street, Suite 1780
Affiliation City:	LOS ANGELES
Affiliation State:	CA
Affiliation Country:	Not reported
Affiliation Zip:	Not reported
Affiliation Phone:	Not reported

Affiliation Type Desc:	Regional Board Caseworker
Entity Name:	YUE RONG - LOS ANGELES RWQCB (REGION 4)
Entity Title:	Not reported
Affiliation Address:	320 W. 4TH ST., SUITE 200
Affiliation City:	Los Angeles
Affiliation State:	CA
Affiliation Country:	Not reported
Affiliation Zip:	Not reported
Affiliation Phone:	Not reported

L99 **TESORO ARCO 42051** **RCRA NonGen / NLR** **1024838582**
NNW **4359 COLDWATER CANYON AVE** **CAL000385594**
1/8-1/4 **STUDIO CITY, CA 91604**
0.216 mi.
1143 ft. **Site 6 of 24 in cluster L**

Relative:
Lower

Actual:
630 ft.

RCRA NonGen / NLR:

Date Form Received by Agency:		2013-05-23 00:00:00.0
Handler Name:	TESORO ARCO 42051	
Handler Address:		4359 COLDWATER CANYON AVE
Handler City,State,Zip:		STUDIO CITY, CA 91604
EPA ID:		CAL000385594
Contact Name:		BRENDA RAMIREZ
Contact Address:		19100 RIDGEWOOD PKWY
Contact City,State,Zip:		SAN ANTONIO, TX 78259
Contact Telephone:		210-626-5153
Contact Fax:		210-881-6616
Contact Email:		BRENDA.RAMIREZ@TSOCORP.COM

TESORO ARCO 42051 (Continued) **1024838582**

Contact Title:	Not reported
EPA Region:	09
Land Type:	Not reported
Federal Waste Generator Description:	Not a generator, verified
Non-Notifier:	Not reported
Biennial Report Cycle:	Not reported
Accessibility:	Not reported
Active Site Indicator:	Handler Activities
State District Owner:	Not reported
State District:	Not reported
Mailing Address:	19100 RIDGEWOOD PKWY
Mailing City,State,Zip:	SAN ANTONIO, TX 78259-0000
Owner Name:	TESORO REFINING & MARKETING COMPANY
Owner Type:	Other
Operator Name:	BRENDA RAMIREZ
Operator Type:	Other
Short-Term Generator Activity:	No
Importer Activity:	No
Mixed Waste Generator:	No
Transporter Activity:	No
Transfer Facility Activity:	No
Recycler Activity with Storage:	No
Small Quantity On-Site Burner Exemption:	No
Smelting Melting and Refining Furnace Exemption:	No
Underground Injection Control:	No
Off-Site Waste Receipt:	No
Universal Waste Indicator:	Yes
Universal Waste Destination Facility:	Yes
Federal Universal Waste:	No
Active Site Fed-Reg Treatment Storage and Disposal Facility:	Not reported
Active Site Converter Treatment storage and Disposal Facility:	Not reported
Active Site State-Reg Treatment Storage and Disposal Facility:	Not reported
Active Site State-Reg Handler:	---
Federal Facility Indicator:	Not reported
Hazardous Secondary Material Indicator:	N
Sub-Part K Indicator:	Not reported
Commercial TSD Indicator:	No
Treatment Storage and Disposal Type:	Not reported
2018 GPRA Permit Baseline:	Not on the Baseline
2018 GPRA Renewals Baseline:	Not on the Baseline
Permit Renewals Workload Universe:	Not reported
Permit Workload Universe:	Not reported
Permit Progress Universe:	Not reported
Post-Closure Workload Universe:	Not reported
Closure Workload Universe:	Not reported
202 GPRA Corrective Action Baseline:	No
Corrective Action Workload Universe:	No
Subject to Corrective Action Universe:	No
Non-TSDFs Where RCRA CA has Been Imposed Universe:	No
TSDFs Potentially Subject to CA Under 3004 (u)/(v) Universe:	No
TSDFs Only Subject to CA under Discretionary Auth Universe:	No
Corrective Action Priority Ranking:	No NCAPS ranking
Environmental Control Indicator:	No
Institutional Control Indicator:	No
Human Exposure Controls Indicator:	N/A
Groundwater Controls Indicator:	N/A
Operating TSDF Universe:	Not reported

TESORO ARCO 42051 (Continued) **1024838582**

Full Enforcement Universe:	Not reported
Significant Non-Complier Universe:	No
Unaddressed Significant Non-Complier Universe:	No
Addressed Significant Non-Complier Universe:	No
Significant Non-Complier With a Compliance Schedule Universe:	No
Financial Assurance Required:	Not reported
Handler Date of Last Change:	2018-09-06 17:02:27.0
Recognized Trader-Importer:	No
Recognized Trader-Exporter:	No
Importer of Spent Lead Acid Batteries:	No
Exporter of Spent Lead Acid Batteries:	No
Recycler Activity Without Storage:	No
Manifest Broker:	No
Sub-Part P Indicator:	No

Handler - Owner Operator:

Owner/Operator Indicator:	Owner
Owner/Operator Name:	TESORO REFINING & MARKETING COMPANY
Legal Status:	Other
Date Became Current:	Not reported
Date Ended Current:	Not reported
Owner/Operator Address:	19100 RIDGEWOOD PKWY
Owner/Operator City,State,Zip:	SAN ANTONIO, TX 78259-0000
Owner/Operator Telephone:	210-626-6153
Owner/Operator Telephone Ext:	Not reported
Owner/Operator Fax:	Not reported
Owner/Operator Email:	Not reported

Owner/Operator Indicator:	Operator
Owner/Operator Name:	BRENDA RAMIREZ
Legal Status:	Other
Date Became Current:	Not reported
Date Ended Current:	Not reported
Owner/Operator Address:	19100 RIDGEWOOD PKWY
Owner/Operator City,State,Zip:	SAN ANTONIO, TX 78259
Owner/Operator Telephone:	210-626-5153
Owner/Operator Telephone Ext:	Not reported
Owner/Operator Fax:	Not reported
Owner/Operator Email:	Not reported

Historic Generators:

Receive Date:	2013-05-23 00:00:00.0
Handler Name: TESORO ARCO 42051	
Federal Waste Generator Description:	Not a generator, verified
State District Owner:	Not reported
Large Quantity Handler of Universal Waste:	No
Recognized Trader Importer:	No
Recognized Trader Exporter:	No
Spent Lead Acid Battery Importer:	No
Spent Lead Acid Battery Exporter:	No
Current Record:	Yes
Non Storage Recycler Activity:	Not reported
Electronic Manifest Broker:	Not reported

TESORO ARCO 42051 (Continued) **1024838582**

List of NAICS Codes and Descriptions:
NAICS Code: 44719
NAICS Description: OTHER GASOLINE STATIONS

Facility Has Received Notices of Violations:
Violations: No Violations Found

Evaluation Action Summary:
Evaluations: No Evaluations Found

L100 NNW 1/8-1/4 0.216 mi. 1143 ft. **ARCO #3050** **LUST** **U003937680**
4359 COLDWATER CANYON AVE **UST** **N/A**
STUDIO CITY, CA 91604 **Cortese**

Site 7 of 24 in cluster L

Relative: Lower
Actual: 630 ft.

LUST REG 4:
Region: 4
Regional Board: 04
County: Los Angeles
Facility Id: 916040370
Status: Case Closed
Substance: Gasoline
Substance Quantity: Not reported
Local Case No: Not reported
Case Type: Groundwater
Abatement Method Used at the Site: Not reported
Global ID: T0603702569
W Global ID: Not reported
Staff: UNK
Local Agency: 19050
Cross Street: Not reported
Enforcement Type: Not reported
Date Leak Discovered: Not reported
Date Leak First Reported: 12/10/1991
Date Leak Record Entered: 12/13/1991
Date Confirmation Began: Not reported
Date Leak Stopped: Not reported
Date Case Last Changed on Database: 7/9/1996
Date the Case was Closed: 7/10/1996
How Leak Discovered: Not reported
How Leak Stopped: Not reported
Cause of Leak: UNK
Leak Source: UNK
Operator: Not reported
Water System: Not reported
Well Name: Not reported
Approx. Dist To Production Well (ft): 15353.853329615524393655041169
Source of Cleanup Funding: UNK
Preliminary Site Assessment Workplan Submitted: Not reported
Preliminary Site Assessment Began: Not reported
Pollution Characterization Began: 4/27/1992
Remediation Plan Submitted: Not reported
Remedial Action Underway: Not reported
Post Remedial Action Monitoring Began: 4/21/1995

ARCO #3050 (Continued) **U003937680**

Enforcement Action Date:	Not reported
Historical Max MTBE Date:	Not reported
Hist Max MTBE Conc in Groundwater:	Not reported
Hist Max MTBE Conc in Soil:	Not reported
Significant Interim Remedial Action Taken:	Not reported
GW Qualifier:	Not reported
Soil Qualifier:	Not reported
Organization:	Not reported
Owner Contact:	Not reported
Responsible Party:	BLANK RP
RP Address:	C
Program:	LUST
Lat/Long:	34.1496345 / -1
Local Agency Staff:	PEJ
Beneficial Use:	Not reported
Priority:	Not reported
Cleanup Fund Id:	Not reported
Suspended:	Not reported
Assigned Name:	Not reported
Summary:	Not reported

UST:

Name:	ARCO #3050
Address:	4359 COLDWATER CANYON AVE
City,State,Zip:	STUDIO CITY, CA 91604
Facility ID:	25548
Permitting Agency:	LOS ANGELES, CITY OF
Latitude:	34.151398
Longitude:	-118.4128623

CORTESE:

Name:	ARCO #3050
Address:	4359 COLDWATER CANYON AVE
City,State,Zip:	STUDIO CITY, CA 91604
Region:	CORTESE
Envirostor Id:	Not reported
Global ID:	T0603702569
Site/Facility Type:	LUST CLEANUP SITE
Cleanup Status:	COMPLETED - CASE CLOSED
Status Date:	Not reported
Site Code:	Not reported
Latitude:	Not reported
Longitude:	Not reported
Owner:	Not reported
Enf Type:	Not reported
Swat R:	Not reported
Flag:	active
Order No:	Not reported
Waste Discharge System No:	Not reported
Effective Date:	Not reported
Region 2:	Not reported
WID Id:	Not reported
Solid Waste Id No:	Not reported
Waste Management Uit Name:	Not reported
File Name:	Active Open

L101 NNW 1/8-1/4 0.216 mi. 1143 ft. — **ARCO #03050 PATEL, RASHMIKANT**
4359 N COLDWATER CANYON AVE
STUDIO CITY, CA 91604
Site 8 of 24 in cluster L

UST — **U004262907** / **N/A**

Relative: Lower
Actual: 630 ft.

UST:

Name:	ARCO #03050 PATEL, RASHMIKANT
Address:	4359 N COLDWATER CANYON AVE
City,State,Zip:	STUDIO CITY, CA 91604
Facility ID:	Not reported
Permitting Agency:	Los Angeles City Fire Department
Latitude:	34.15004
Longitude:	-118.41384

L102 NNW 1/8-1/4 0.216 mi. 1143 ft. — **R & S OIL CO**
4359 COLDWATER CANYON AVE
STUDIO CITY, CA 91403
Site 9 of 24 in cluster L

HIST UST — **U001568138** / **N/A**

Relative: Lower
Actual: 630 ft.

HIST UST:

Name:	R & S OIL CO
Address:	4359 COLDWATER CANYON AVE
City,State,Zip:	STUDIO CITY, CA 91403
File Number:	Not reported
URL:	Not reported
Region:	STATE
Facility ID:	00000026730
Facility Type:	Gas Station
Other Type:	Not reported
Contact Name:	Not reported
Telephone:	0000000000
Owner Name:	ARCO PETROLEUM PRODUCTS CO.
Owner Address:	515 SOUTH FLOWER STREET
Owner City,St,Zip:	LOS ANGELES, CA 90071
Total Tanks:	0006
Tank Num:	001
Container Num:	0000000001
Year Installed:	1979
Tank Capacity:	00010000
Tank Used for:	PRODUCT
Type of Fuel:	06
Container Construction Thickness:	Not reported
Leak Detection:	Stock Inventor, 10
Tank Num:	002
Container Num:	0000000002
Year Installed:	1971
Tank Capacity:	00006000
Tank Used for:	PRODUCT
Type of Fuel:	06
Container Construction Thickness:	0000240
Leak Detection:	Stock Inventor, 10
Tank Num:	003
Container Num:	0000000003
Year Installed:	1971
Tank Capacity:	00006000

R & S OIL CO (Continued) **U001568138**

Tank Used for:	PRODUCT
Type of Fuel:	06
Container Construction Thickness:	0000240
Leak Detection:	Stock Inventor, 10
Tank Num:	004
Container Num:	0000000004
Year Installed:	1971
Tank Capacity:	00006000
Tank Used for:	PRODUCT
Type of Fuel:	06
Container Construction Thickness:	0000240
Leak Detection:	Stock Inventor, 10
Tank Num:	005
Container Num:	0000000005
Year Installed:	1971
Tank Capacity:	00006000
Tank Used for:	PRODUCT
Type of Fuel:	06
Container Construction Thickness:	0000240
Leak Detection:	Stock Inventor, 10
Tank Num:	006
Container Num:	0000000006
Year Installed:	Not reported
Tank Capacity:	00000550
Tank Used for:	PRODUCT
Type of Fuel:	WASTE OIL
Container Construction Thickness:	0000093
Leak Detection:	Stock Inventor

L103 **R N R OILS INC** **RCRA NonGen / NLR** **1024812324**
NNW **4359 COLDWATER CANYON AVE** **CAL000299294**
1/8-1/4 **STUDIO CITY, CA 91604**
0.216 mi.
1143 ft. **Site 10 of 24 in cluster L**

Relative:
Lower

Actual:
630 ft.

RCRA NonGen / NLR:

Date Form Received by Agency:		2005-10-07 00:00:00.0
Handler Name:	R N R OILS INC	
Handler Address:		4359 COLDWATER CANYON AVE
Handler City,State,Zip:		STUDIO CITY, CA 91604-1438
EPA ID:		CAL000299294
Contact Name:		RASHMAIKANT PATEL
Contact Address:		4359 COLDWATER CANYON AVE
Contact City,State,Zip:		STUDIO CITY, CA 91604
Contact Telephone:		818-481-5331
Contact Fax:		818-506-5884
Contact Email:		RASHMIPATEL53@AOL.COM
Contact Title:		Not reported
EPA Region:		09
Land Type:		Not reported
Federal Waste Generator Description:		Not a generator, verified
Non-Notifier:		Not reported
Biennial Report Cycle:		Not reported
Accessibility:		Not reported
Active Site Indicator:		Handler Activities

R N R OILS INC (Continued) **1024812324**

State District Owner:	Not reported
State District:	Not reported
Mailing Address:	4359 COLDWATER CANYON AVE
Mailing City,State,Zip:	STUDIO CITY, CA 91604-1438
Owner Name:	R.N.R OIL INC
Owner Type:	Other
Operator Name:	RASHMAIKANT PATEL
Operator Type:	Other
Short-Term Generator Activity:	No
Importer Activity:	No
Mixed Waste Generator:	No
Transporter Activity:	No
Transfer Facility Activity:	No
Recycler Activity with Storage:	No
Small Quantity On-Site Burner Exemption:	No
Smelting Melting and Refining Furnace Exemption:	No
Underground Injection Control:	No
Off-Site Waste Receipt:	No
Universal Waste Indicator:	Yes
Universal Waste Destination Facility:	Yes
Federal Universal Waste:	No
Active Site Fed-Reg Treatment Storage and Disposal Facility:	Not reported
Active Site Converter Treatment storage and Disposal Facility:	Not reported
Active Site State-Reg Treatment Storage and Disposal Facility:	Not reported
Active Site State-Reg Handler:	---
Federal Facility Indicator:	Not reported
Hazardous Secondary Material Indicator:	N
Sub-Part K Indicator:	Not reported
Commercial TSD Indicator:	No
Treatment Storage and Disposal Type:	Not reported
2018 GPRA Permit Baseline:	Not on the Baseline
2018 GPRA Renewals Baseline:	Not on the Baseline
Permit Renewals Workload Universe:	Not reported
Permit Workload Universe:	Not reported
Permit Progress Universe:	Not reported
Post-Closure Workload Universe:	Not reported
Closure Workload Universe:	Not reported
202 GPRA Corrective Action Baseline:	No
Corrective Action Workload Universe:	No
Subject to Corrective Action Universe:	No
Non-TSDFs Where RCRA CA has Been Imposed Universe:	No
TSDFs Potentially Subject to CA Under 3004 (u)/(v) Universe:	No
TSDFs Only Subject to CA under Discretionary Auth Universe:	No
Corrective Action Priority Ranking:	No NCAPS ranking
Environmental Control Indicator:	No
Institutional Control Indicator:	No
Human Exposure Controls Indicator:	N/A
Groundwater Controls Indicator:	N/A
Operating TSDF Universe:	Not reported
Full Enforcement Universe:	Not reported
Significant Non-Complier Universe:	No
Unaddressed Significant Non-Complier Universe:	No
Addressed Significant Non-Complier Universe:	No
Significant Non-Complier With a Compliance Schedule Universe:	No
Financial Assurance Required:	Not reported
Handler Date of Last Change:	2018-09-05 20:27:41.0
Recognized Trader-Importer:	No

R N R OILS INC (Continued) **1024812324**

Recognized Trader-Exporter:	No
Importer of Spent Lead Acid Batteries:	No
Exporter of Spent Lead Acid Batteries:	No
Recycler Activity Without Storage:	No
Manifest Broker:	No
Sub-Part P Indicator:	No

Handler - Owner Operator:

Owner/Operator Indicator:	Owner
Owner/Operator Name:	R.N.R OIL INC
Legal Status:	Other
Date Became Current:	Not reported
Date Ended Current:	Not reported
Owner/Operator Address:	4359 COLDWATER CANYON AVE
Owner/Operator City,State,Zip:	STUDIO CITY, CA 91604-1438
Owner/Operator Telephone:	818-506-0768
Owner/Operator Telephone Ext:	Not reported
Owner/Operator Fax:	Not reported
Owner/Operator Email:	Not reported

Owner/Operator Indicator:	Operator
Owner/Operator Name:	RASHMAIKANT PATEL
Legal Status:	Other
Date Became Current:	Not reported
Date Ended Current:	Not reported
Owner/Operator Address:	4359 COLDWATER CANYON AVE
Owner/Operator City,State,Zip:	STUDIO CITY, CA 91604
Owner/Operator Telephone:	818-481-5331
Owner/Operator Telephone Ext:	Not reported
Owner/Operator Fax:	Not reported
Owner/Operator Email:	Not reported

Historic Generators:

Receive Date:	2005-10-07 00:00:00.0
Handler Name: R N R OILS INC	
Federal Waste Generator Description:	Not a generator, verified
State District Owner:	Not reported
Large Quantity Handler of Universal Waste:	No
Recognized Trader Importer:	No
Recognized Trader Exporter:	No
Spent Lead Acid Battery Importer:	No
Spent Lead Acid Battery Exporter:	No
Current Record:	Yes
Non Storage Recycler Activity:	Not reported
Electronic Manifest Broker:	Not reported

List of NAICS Codes and Descriptions:

NAICS Code:	56299
NAICS Description:	ALL OTHER WASTE MANAGEMENT SERVICES

Facility Has Received Notices of Violations:

Violations:	No Violations Found

R N R OILS INC (Continued) **1024812324**

Evaluation Action Summary:
Evaluations: No Evaluations Found

L104
NNW
1/8-1/4
0.216 mi.
1143 ft.

ARCO #3050 **LUST** **S103659532**
4359 COLDWATER CANYON AVE **N/A**
STUDIO CITY, CA 91604

Site 11 of 24 in cluster L

Relative:
Lower

Actual:
630 ft.

LUST:

Name:	ARCO #3050
Address:	4359 COLDWATER CANYON AVE
City,State,Zip:	STUDIO CITY, CA 91604
Lead Agency:	LOS ANGELES RWQCB (REGION 4)
Case Type:	LUST Cleanup Site
Geo Track:	http://geotracker.waterboards.ca.gov/profile_report.asp?global_id=T0603702569
Global Id:	T0603702569
Latitude:	34.1499486
Longitude:	-118.4137893
Status:	Completed - Case Closed
Status Date:	07/10/1996
Case Worker:	YR
RB Case Number:	916040370
Local Agency:	LOS ANGELES, CITY OF
File Location:	Not reported
Local Case Number:	Not reported
Potential Media Affect:	Aquifer used for drinking water supply
Potential Contaminants of Concern:	Gasoline
Site History:	Not reported

LUST:

Global Id:	T0603702569
Contact Type:	Local Agency Caseworker
Contact Name:	ELOY LUNA
Organization Name:	LOS ANGELES, CITY OF
Address:	200 North Main Street, Suite 1780
City:	LOS ANGELES
Email:	eloy.luna@lacity.org
Phone Number:	Not reported

Global Id:	T0603702569
Contact Type:	Regional Board Caseworker
Contact Name:	YUE RONG
Organization Name:	LOS ANGELES RWQCB (REGION 4)
Address:	320 W. 4TH ST., SUITE 200
City:	Los Angeles
Email:	yrong@waterboards.ca.gov
Phone Number:	Not reported

LUST:

Global Id:	T0603702569
Action Type:	Other
Date:	12/10/1991
Action:	Leak Reported

ARCO #3050 (Continued) **S103659532**

LUST:

Global Id:	T0603702569
Status:	Open - Case Begin Date
Status Date:	12/10/1991
Global Id:	T0603702569
Status:	Open - Site Assessment
Status Date:	04/27/1992
Global Id:	T0603702569
Status:	Open - Verification Monitoring
Status Date:	04/21/1995
Global Id:	T0603702569
Status:	Completed - Case Closed
Status Date:	07/10/1996

L105 **ARCO #42051** **HAZMAT** **S123546988**
NNW **4359 COLDWATER CANYON AVE** **N/A**
1/8-1/4 **STUDIO CITY, CA 91604**
0.216 mi.
1143 ft. **Site 12 of 24 in cluster L**

Relative:
Lower
Actual:
630 ft.

LOS ANGELES HM:

Name:	ARCO #42051
Address:	4359 COLDWATER CANYON AVE
City,State,Zip:	STUDIO CITY, CA 91604
Facility ID:	FA0017636
Last Run Date:	06/01/2019
Status:	ACTIVE

L106 **ARCO #42051** **UST** **U004274068**
NNW **4359 COLDWATER CANYON AVE** **N/A**
1/8-1/4 **STUDIO CITY, CA 91604**
0.216 mi.
1143 ft. **Site 13 of 24 in cluster L**

Relative:
Lower
Actual:
630 ft.

UST:

Name:	ARCO 42051
Address:	4359 COLDWATER CANYON AVE
City,State,Zip:	STUDIO CITY, CA 91604
Facility ID:	Not reported
Permitting Agency:	Los Angeles City Fire Department
Latitude:	34.15004
Longitude:	-118.41384
Name:	ARCO 42051
Address:	4359 COLDWATER CANYON AVE
City,State,Zip:	STUDIO CITY, CA 91604
Facility ID:	Not reported
Permitting Agency:	Los Angeles City Fire Department
Latitude:	34.15004
Longitude:	-118.41384

ARCO #42051 (Continued) **U004274068**

LOS ANGELES UST:

Name:	ARCO #42051
Address:	4359 COLDWATER CANYON AVE
City,State,Zip:	STUDIO CITY, CA 91604
Facility ID:	FA0017636
Last Run Date:	06/01/2019
Status:	ACTIVE

L107 **COLFAX CLEANERS** **FINDS** **1007738370**
NNW **4362 COLDWATER CANYON** **DRYCLEANERS** **N/A**
1/8-1/4 **STUDIO CITY, CA 91604** **HAZNET**
0.218 mi. **HAZMAT**
1152 ft. **Site 14 of 24 in cluster L** **HWTS**

Relative:
Lower

Actual:
630 ft.

FINDS:
Registry ID: 110018983368

Click Here:

Environmental Interest/Information System:
California Hazardous Waste Tracking System - Datamart (HWTS-DATAMART) provides California with information on hazardous waste shipments for generators, transporters, and treatment, storage, and disposal facilities.
RCRAInfo is a national information system that supports the Resource Conservation and Recovery Act (RCRA) program through the tracking of events and activities related to facilities that generate, transport, and treat, store, or dispose of hazardous waste. RCRAInfo allows RCRA program staff to track the notification, permit, compliance, and corrective action activities required under RCRA.

Click this hyperlink while viewing on your computer to access additional FINDS: detail in the EDR Site Report.

DRYCLEANERS:

Name:	COLDWATER CLEANERS
Address:	4362 COLDWATER CANYON AVE
City,State,Zip:	STUDIO CITY, CA 916041437
EPA Id:	CAR000008771
NAICS Code:	81232
NAICS Description:	Drycleaning and Laundry Services (except Coin-Operated)
SIC Code:	7211
SIC Description:	Power Laundries, Family and Commercial
Create Date:	06/20/1996
Facility Active:	Yes
Inactive Date:	Not reported
Facility Addr2:	Not reported
Owner Name:	MARY ZENJIRYAN
Owner Address:	4362 COLDWATER CANYON AVE
Owner Address 2:	Not reported
Owner Telephone:	8187610129
Contact Name:	MARY ZENJIRYAN
Contact Address:	4362 COLDWATER CANYON AVE
Contact Address 2:	Not reported
Contact Telephone:	8184385576
Mailing Name:	MARY ZENJIRYAN
Mailing Address 1:	4362 COLDWATER CANYON AVE
Mailing Address 2:	Not reported

COLFAX CLEANERS (Continued) **1007738370**

Mailing City: STUDIO CITY
Mailing State: CA
Mailing Zip: 916040000
Owner Fax: 0
Region Code: 3

HAZNET:
Name: COLDWATER CLEANERS
Address: 4362 COLDWATER CANYON AVE
Address 2: Not reported
City,State,Zip: STUDIO CITY, CA 916041437
Contact: MARY ZENJIRYAN
Telephone: 8187610129
Mailing Name: Not reported
Mailing Address: 4362 COLDWATER CANYON AVE

Year: 2007
Gepaid: CAR000008771
TSD EPA ID: CAT000613893
CA Waste Code: 741 - Liquids with halogenated organic compounds >= 1,000 Mg./L
Disposal Method: H141 - Storage, Bulking, And/Or Transfer Off Site--No Treatment/Reovery (H010-H129) Or (H131-H135)
Tons: 0.195

Year: 2006
Gepaid: CAR000008771
TSD EPA ID: CAT000613893
CA Waste Code: 741 - Liquids with halogenated organic compounds >= 1,000 Mg./L
Disposal Method: H01 - Transfer Station
Tons: 0.1

Year: 2005
Gepaid: CAR000008771
TSD EPA ID: CAT000613893
CA Waste Code: 741 - Liquids with halogenated organic compounds >= 1,000 Mg./L
Disposal Method: H01 - Transfer Station
Tons: 1.4595

Year: 2004
Gepaid: CAR000008771
TSD EPA ID: CAT000613893
CA Waste Code: 741 - Liquids with halogenated organic compounds >= 1,000 Mg./L
Disposal Method: H01 - Transfer Station
Tons: 0.195

Year: 2003
Gepaid: CAR000008771
TSD EPA ID: CAT000613893
CA Waste Code: 741 - Liquids with halogenated organic compounds >= 1,000 Mg./L
Disposal Method: H01 - Transfer Station
Tons: 0.195

Year: 2002
Gepaid: CAR000008771
TSD EPA ID: CAT000613893
CA Waste Code: 741 - Liquids with halogenated organic compounds >= 1,000 Mg./L
Disposal Method: H01 - Transfer Station

COLFAX CLEANERS (Continued) **1007738370**

Tons:	0.095
Year:	2001
Gepaid:	CAR000008771
TSD EPA ID:	CAT000613893
CA Waste Code:	741 - Liquids with halogenated organic compounds >= 1,000 Mg./L
Disposal Method:	H01 - Transfer Station
Tons:	0.095
Year:	2000
Gepaid:	CAR000008771
TSD EPA ID:	CAT000613893
CA Waste Code:	741 - Liquids with halogenated organic compounds >= 1,000 Mg./L
Disposal Method:	H01 - Transfer Station
Tons:	0.0975
Year:	1999
Gepaid:	CAR000008771
TSD EPA ID:	CAT000613893
CA Waste Code:	741 - Liquids with halogenated organic compounds >= 1,000 Mg./L
Disposal Method:	H01 - Transfer Station
Tons:	0.0975
Year:	1999
Gepaid:	CAR000008771
TSD EPA ID:	CAD981397417
CA Waste Code:	211 - Halogenated solvents (chloroforms, methyl chloride, perchloroethylene, etc)
Disposal Method:	R01 - Recycler
Tons:	0.0625

Click this hyperlink while viewing on your computer to access
3 additional CA HAZNET: record(s) in the EDR Site Report.

Additional Info:

Year:	2000
Gen EPA ID:	CAR000008771
Shipment Date:	20000511
Creation Date:	6/21/2000 0:00:00
Receipt Date:	20000516
Manifest ID:	99404210
Trans EPA ID:	SCR000075150
Trans Name:	Not reported
Trans 2 EPA ID:	SCR000074591
Trans 2 Name:	Not reported
TSDF EPA ID:	CAT000613893
Trans Name:	Not reported
TSDF Alt EPA ID:	Not reported
TSDF Alt Name:	Not reported
Waste Code Description:	741 - Liquids with halogenated organic compounds > 1000 mg/l
RCRA Code:	F002
Meth Code:	H01 - Transfer Station
Quantity Tons:	0.0975
Waste Quantity:	195
Quantity Unit:	P

COLFAX CLEANERS (Continued) **1007738370**

Additional Code 1:	Not reported
Additional Code 2:	Not reported
Additional Code 3:	Not reported
Additional Code 4:	Not reported
Additional Code 5:	Not reported

Additional Info:

Year:	2007
Gen EPA ID:	CAR000008771
Shipment Date:	20070414
Creation Date:	8/23/2007 18:30:40
Receipt Date:	20070419
Manifest ID:	000254631SKS
Trans EPA ID:	TXR000050930
Trans Name:	SAFETY-KLEEN SYSTEMS INC
Trans 2 EPA ID:	Not reported
Trans 2 Name:	Not reported
TSDF EPA ID:	CAT000613893
Trans Name:	SAFETY-KLEEN SYSTEMS INC
TSDF Alt EPA ID:	Not reported
TSDF Alt Name:	Not reported
Waste Code Description:	741 - Liquids with halogenated organic compounds > 1000 mg/l
RCRA Code:	F002
Meth Code:	H141 - Storage, Bulking, And/Or Transfer Off Site--No Treatment/Reovery (H010-H129) Or (H131-H135)
Quantity Tons:	0.195
Waste Quantity:	390
Quantity Unit:	P
Additional Code 1:	D040
Additional Code 2:	D039
Additional Code 3:	D007
Additional Code 4:	Not reported
Additional Code 5:	Not reported

Additional Info:

Year:	2001
Gen EPA ID:	CAR000008771
Shipment Date:	20010103
Creation Date:	3/22/2001 0:00:00
Receipt Date:	20010108
Manifest ID:	20571745
Trans EPA ID:	SCR000075150
Trans Name:	Not reported
Trans 2 EPA ID:	SCR000074591
Trans 2 Name:	Not reported
TSDF EPA ID:	CAT000613893
Trans Name:	Not reported
TSDF Alt EPA ID:	Not reported
TSDF Alt Name:	Not reported
Waste Code Description:	741 - Liquids with halogenated organic compounds > 1000 mg/l
RCRA Code:	F002
Meth Code:	H01 - Transfer Station
Quantity Tons:	0.095
Waste Quantity:	190

COLFAX CLEANERS (Continued) **1007738370**

Quantity Unit:	P
Additional Code 1:	Not reported
Additional Code 2:	Not reported
Additional Code 3:	Not reported
Additional Code 4:	Not reported
Additional Code 5:	Not reported

Additional Info:

Year:	2006
Gen EPA ID:	CAR000008771
Shipment Date:	20060116
Creation Date:	7/11/2006 18:33:41
Receipt Date:	20060120
Manifest ID:	24630800
Trans EPA ID:	TXR000050930
Trans Name:	SAFETY-KLEEN SYSTEMS INC
Trans 2 EPA ID:	Not reported
Trans 2 Name:	Not reported
TSDF EPA ID:	CAT000613893
Trans Name:	SAFETY-KLEEN SYSTEMS INC
TSDF Alt EPA ID:	CAT000613893
TSDF Alt Name:	Not reported
Waste Code Description:	741 - Liquids with halogenated organic compounds > 1000 mg/l
RCRA Code:	F002
Meth Code:	H01 - Transfer Station
Quantity Tons:	0.1
Waste Quantity:	200
Quantity Unit:	P
Additional Code 1:	Not reported
Additional Code 2:	Not reported
Additional Code 3:	Not reported
Additional Code 4:	Not reported
Additional Code 5:	Not reported

Additional Info:

Year:	1999
Gen EPA ID:	CAR000008771
Shipment Date:	19991103
Creation Date:	1/11/2000 0:00:00
Receipt Date:	19991108
Manifest ID:	99024300
Trans EPA ID:	ILD984908202
Trans Name:	Not reported
Trans 2 EPA ID:	SCD987574647
Trans 2 Name:	Not reported
TSDF EPA ID:	CAT000613893
Trans Name:	Not reported
TSDF Alt EPA ID:	Not reported
TSDF Alt Name:	Not reported
Waste Code Description:	741 - Liquids with halogenated organic compounds > 1000 mg/l
RCRA Code:	F002
Meth Code:	H01 - Transfer Station
Quantity Tons:	0.0975
Waste Quantity:	195

COLFAX CLEANERS (Continued) **1007738370**

Quantity Unit:	P
Additional Code 1:	Not reported
Additional Code 2:	Not reported
Additional Code 3:	Not reported
Additional Code 4:	Not reported
Additional Code 5:	Not reported
Shipment Date:	19990317
Creation Date:	8/16/1999 0:00:00
Receipt Date:	19990318
Manifest ID:	99183456
Trans EPA ID:	CAD981414386
Trans Name:	Not reported
Trans 2 EPA ID:	Not reported
Trans 2 Name:	Not reported
TSDF EPA ID:	CAD981397417
Trans Name:	Not reported
TSDF Alt EPA ID:	CAD981397417
TSDF Alt Name:	Not reported
Waste Code Description:	211 - Halogenated solvents (chloroform, methyl chloride, perchloroethylene, etc.
RCRA Code:	F002
Meth Code:	R01 - Recycler
Quantity Tons:	0.0625
Waste Quantity:	15
Quantity Unit:	G
Additional Code 1:	Not reported
Additional Code 2:	Not reported
Additional Code 3:	Not reported
Additional Code 4:	Not reported
Additional Code 5:	Not reported
Shipment Date:	19990317
Creation Date:	8/16/1999 0:00:00
Receipt Date:	19990318
Manifest ID:	99183456
Trans EPA ID:	CAD981414386
Trans Name:	Not reported
Trans 2 EPA ID:	Not reported
Trans 2 Name:	Not reported
TSDF EPA ID:	CAD981397417
Trans Name:	Not reported
TSDF Alt EPA ID:	CAD981397417
TSDF Alt Name:	Not reported
Waste Code Description:	211 - Halogenated solvents (chloroform, methyl chloride, perchloroethylene, etc.
RCRA Code:	F002
Meth Code:	R01 - Recycler
Quantity Tons:	0
Waste Quantity:	0
Quantity Unit:	Not reported
Additional Code 1:	Not reported
Additional Code 2:	Not reported
Additional Code 3:	Not reported
Additional Code 4:	Not reported
Additional Code 5:	Not reported

COLFAX CLEANERS (Continued) **1007738370**

Additional Info:

Year:	2005
Gen EPA ID:	CAR000008771
Shipment Date:	20050414
Creation Date:	7/20/2005 18:30:55
Receipt Date:	20050419
Manifest ID:	22639113
Trans EPA ID:	TXR000050930
Trans Name:	SAFETY-KLEEN SYSTEMS INC
Trans 2 EPA ID:	Not reported
Trans 2 Name:	Not reported
TSDF EPA ID:	CAT000613893
Trans Name:	SAFETY-KLEEN SYSTEMS INC
TSDF Alt EPA ID:	CAT000613893
TSDF Alt Name:	Not reported
Waste Code Description:	741 - Liquids with halogenated organic compounds > 1000 mg/l
RCRA Code:	F002
Meth Code:	H01 - Transfer Station
Quantity Tons:	1.4595
Waste Quantity:	350
Quantity Unit:	G
Additional Code 1:	Not reported
Additional Code 2:	Not reported
Additional Code 3:	Not reported
Additional Code 4:	Not reported
Additional Code 5:	Not reported

Additional Info:

Year:	1997
Gen EPA ID:	CAR000008771
Shipment Date:	19971028
Creation Date:	7/23/1998 0:00:00
Receipt Date:	19971029
Manifest ID:	97286192
Trans EPA ID:	CAD981414386
Trans Name:	Not reported
Trans 2 EPA ID:	Not reported
Trans 2 Name:	Not reported
TSDF EPA ID:	CAD981397417
Trans Name:	Not reported
TSDF Alt EPA ID:	CAD981397417
TSDF Alt Name:	Not reported
Waste Code Description:	211 - Halogenated solvents (chloroform, methyl chloride, perchloroethylene, etc.
RCRA Code:	F002
Meth Code:	R01 - Recycler
Quantity Tons:	0.2107
Waste Quantity:	0.25
Quantity Unit:	Y
Additional Code 1:	Not reported
Additional Code 2:	Not reported
Additional Code 3:	Not reported
Additional Code 4:	Not reported
Additional Code 5:	Not reported

COLFAX CLEANERS (Continued) **1007738370**

Shipment Date:	19971028
Creation Date:	7/23/1998 0:00:00
Receipt Date:	19971029
Manifest ID:	97286192
Trans EPA ID:	CAD981414386
Trans Name:	Not reported
Trans 2 EPA ID:	Not reported
Trans 2 Name:	Not reported
TSDF EPA ID:	CAD981397417
Trans Name:	Not reported
TSDF Alt EPA ID:	CAD981397417
TSDF Alt Name:	Not reported
Waste Code Description:	211 - Halogenated solvents (chloroform, methyl chloride, perchloroethylene, etc.
RCRA Code:	F002
Meth Code:	R01 - Recycler
Quantity Tons:	0.0396
Waste Quantity:	9.5
Quantity Unit:	G
Additional Code 1:	Not reported
Additional Code 2:	Not reported
Additional Code 3:	Not reported
Additional Code 4:	Not reported
Additional Code 5:	Not reported

Shipment Date:	19970407
Creation Date:	7/17/1997 0:00:00
Receipt Date:	19970408
Manifest ID:	96798139
Trans EPA ID:	CAD981414386
Trans Name:	Not reported
Trans 2 EPA ID:	Not reported
Trans 2 Name:	Not reported
TSDF EPA ID:	CAD981397417
Trans Name:	Not reported
TSDF Alt EPA ID:	Not reported
TSDF Alt Name:	Not reported
Waste Code Description:	211 - Halogenated solvents (chloroform, methyl chloride, perchloroethylene, etc.
RCRA Code:	F002
Meth Code:	R01 - Recycler
Quantity Tons:	0.2107
Waste Quantity:	0.25
Quantity Unit:	Y
Additional Code 1:	Not reported
Additional Code 2:	Not reported
Additional Code 3:	Not reported
Additional Code 4:	Not reported
Additional Code 5:	Not reported

Shipment Date:	19970407
Creation Date:	7/17/1997 0:00:00
Receipt Date:	19970408
Manifest ID:	96798139
Trans EPA ID:	CAD981414386
Trans Name:	Not reported
Trans 2 EPA ID:	Not reported

COLFAX CLEANERS (Continued) **1007738370**

Trans 2 Name:	Not reported
TSDF EPA ID:	CAD981397417
Trans Name:	Not reported
TSDF Alt EPA ID:	Not reported
TSDF Alt Name:	Not reported
Waste Code Description:	211 - Halogenated solvents (chloroform, methyl chloride, perchloroethylene, etc.
RCRA Code:	F002
Meth Code:	R01 - Recycler
Quantity Tons:	0.0417
Waste Quantity:	10
Quantity Unit:	G
Additional Code 1:	Not reported
Additional Code 2:	Not reported
Additional Code 3:	Not reported
Additional Code 4:	Not reported
Additional Code 5:	Not reported

Additional Info:

Year:	1998
Gen EPA ID:	CAR000008771
Shipment Date:	19980923
Creation Date:	1/5/1999 0:00:00
Receipt Date:	19980924
Manifest ID:	98535205
Trans EPA ID:	CAD981414386
Trans Name:	Not reported
Trans 2 EPA ID:	Not reported
Trans 2 Name:	Not reported
TSDF EPA ID:	CAD981397417
Trans Name:	Not reported
TSDF Alt EPA ID:	Not reported
TSDF Alt Name:	Not reported
Waste Code Description:	211 - Halogenated solvents (chloroform, methyl chloride, perchloroethylene, etc.
RCRA Code:	F002
Meth Code:	R01 - Recycler
Quantity Tons:	0.2107
Waste Quantity:	0.25
Quantity Unit:	Y
Additional Code 1:	Not reported
Additional Code 2:	Not reported
Additional Code 3:	Not reported
Additional Code 4:	Not reported
Additional Code 5:	Not reported
Shipment Date:	19980923
Creation Date:	1/5/1999 0:00:00
Receipt Date:	19980924
Manifest ID:	98535205
Trans EPA ID:	CAD981414386
Trans Name:	Not reported
Trans 2 EPA ID:	Not reported
Trans 2 Name:	Not reported
TSDF EPA ID:	CAD981397417
Trans Name:	Not reported

COLFAX CLEANERS (Continued) **1007738370**

TSDF Alt EPA ID:	Not reported
TSDF Alt Name:	Not reported
Waste Code Description:	211 - Halogenated solvents (chloroform, methyl chloride, perchloroethylene, etc.
RCRA Code:	F002
Meth Code:	R01 - Recycler
Quantity Tons:	0.0417
Waste Quantity:	10
Quantity Unit:	G
Additional Code 1:	Not reported
Additional Code 2:	Not reported
Additional Code 3:	Not reported
Additional Code 4:	Not reported
Additional Code 5:	Not reported
Shipment Date:	19980331
Creation Date:	6/26/1998 0:00:00
Receipt Date:	19980401
Manifest ID:	98331598
Trans EPA ID:	CAD981414386
Trans Name:	Not reported
Trans 2 EPA ID:	Not reported
Trans 2 Name:	Not reported
TSDF EPA ID:	CAD981397417
Trans Name:	Not reported
TSDF Alt EPA ID:	CAD981397417
TSDF Alt Name:	Not reported
Waste Code Description:	211 - Halogenated solvents (chloroform, methyl chloride, perchloroethylene, etc.
RCRA Code:	F002
Meth Code:	R01 - Recycler
Quantity Tons:	0.2107
Waste Quantity:	0.25
Quantity Unit:	Y
Additional Code 1:	Not reported
Additional Code 2:	Not reported
Additional Code 3:	Not reported
Additional Code 4:	Not reported
Additional Code 5:	Not reported
Shipment Date:	19980331
Creation Date:	6/26/1998 0:00:00
Receipt Date:	19980401
Manifest ID:	98331598
Trans EPA ID:	CAD981414386
Trans Name:	Not reported
Trans 2 EPA ID:	Not reported
Trans 2 Name:	Not reported
TSDF EPA ID:	CAD981397417
Trans Name:	Not reported
TSDF Alt EPA ID:	CAD981397417
TSDF Alt Name:	Not reported
Waste Code Description:	211 - Halogenated solvents (chloroform, methyl chloride, perchloroethylene, etc.
RCRA Code:	F002
Meth Code:	R01 - Recycler
Quantity Tons:	0.05

COLFAX CLEANERS (Continued) **1007738370**

Waste Quantity:	12
Quantity Unit:	G
Additional Code 1:	Not reported
Additional Code 2:	Not reported
Additional Code 3:	Not reported
Additional Code 4:	Not reported
Additional Code 5:	Not reported

Additional Info:

Year:	2003
Gen EPA ID:	CAR000008771
Shipment Date:	20030801
Creation Date:	7/26/2004 18:30:41
Receipt Date:	20030807
Manifest ID:	22638930
Trans EPA ID:	TXR000050930
Trans Name:	Not reported
Trans 2 EPA ID:	Not reported
Trans 2 Name:	Not reported
TSDF EPA ID:	CAT000613893
Trans Name:	Not reported
TSDF Alt EPA ID:	CAT000613893
TSDF Alt Name:	Not reported
Waste Code Description:	741 - Liquids with halogenated organic compounds > 1000 mg/l
RCRA Code:	F002
Meth Code:	H01 - Transfer Station
Quantity Tons:	0.0975
Waste Quantity:	195
Quantity Unit:	P
Additional Code 1:	Not reported
Additional Code 2:	Not reported
Additional Code 3:	Not reported
Additional Code 4:	Not reported
Additional Code 5:	Not reported
Shipment Date:	20030120
Creation Date:	5/6/2003 18:31:20
Receipt Date:	20030124
Manifest ID:	22062430
Trans EPA ID:	TXR000050930
Trans Name:	Not reported
Trans 2 EPA ID:	Not reported
Trans 2 Name:	Not reported
TSDF EPA ID:	CAT000613893
Trans Name:	Not reported
TSDF Alt EPA ID:	CAT000613893
TSDF Alt Name:	Not reported
Waste Code Description:	741 - Liquids with halogenated organic compounds > 1000 mg/l
RCRA Code:	F002
Meth Code:	H01 - Transfer Station
Quantity Tons:	0.0975
Waste Quantity:	195
Quantity Unit:	P
Additional Code 1:	Not reported
Additional Code 2:	Not reported
Additional Code 3:	Not reported

COLFAX CLEANERS (Continued) **1007738370**

Additional Code 4:	Not reported
Additional Code 5:	Not reported

Additional Info:

Year:	1996
Gen EPA ID:	CAR000008771
Shipment Date:	19960924
Creation Date:	5/21/1997 0:00:00
Receipt Date:	19960925
Manifest ID:	96535950
Trans EPA ID:	CAD981414386
Trans Name:	Not reported
Trans 2 EPA ID:	Not reported
Trans 2 Name:	Not reported
TSDF EPA ID:	CAD981397417
Trans Name:	Not reported
TSDF Alt EPA ID:	Not reported
TSDF Alt Name:	Not reported
Waste Code Description:	211 - Halogenated solvents (chloroform, methyl chloride, perchloroethylene, etc.
RCRA Code:	F002
Meth Code:	R01 - Recycler
Quantity Tons:	0.2107
Waste Quantity:	0.25
Quantity Unit:	Y
Additional Code 1:	Not reported
Additional Code 2:	Not reported
Additional Code 3:	Not reported
Additional Code 4:	Not reported
Additional Code 5:	Not reported
Shipment Date:	19960924
Creation Date:	5/21/1997 0:00:00
Receipt Date:	19960925
Manifest ID:	96535950
Trans EPA ID:	CAD981414386
Trans Name:	Not reported
Trans 2 EPA ID:	Not reported
Trans 2 Name:	Not reported
TSDF EPA ID:	CAD981397417
Trans Name:	Not reported
TSDF Alt EPA ID:	Not reported
TSDF Alt Name:	Not reported
Waste Code Description:	211 - Halogenated solvents (chloroform, methyl chloride, perchloroethylene, etc.
RCRA Code:	F002
Meth Code:	R01 - Recycler
Quantity Tons:	0.0417
Waste Quantity:	10
Quantity Unit:	G
Additional Code 1:	Not reported
Additional Code 2:	Not reported
Additional Code 3:	Not reported
Additional Code 4:	Not reported
Additional Code 5:	Not reported

COLFAX CLEANERS (Continued) **1007738370**

Shipment Date:	19960425
Creation Date:	10/4/1996 0:00:00
Receipt Date:	19960426
Manifest ID:	96266595
Trans EPA ID:	CAD981414386
Trans Name:	Not reported
Trans 2 EPA ID:	Not reported
Trans 2 Name:	Not reported
TSDF EPA ID:	CAD981397417
Trans Name:	Not reported
TSDF Alt EPA ID:	CAD981397417
TSDF Alt Name:	Not reported
Waste Code Description:	211 - Halogenated solvents (chloroform, methyl chloride, perchloroethylene, etc.
RCRA Code:	F002
Meth Code:	R01 - Recycler
Quantity Tons:	0
Waste Quantity:	0
Quantity Unit:	G
Additional Code 1:	Not reported
Additional Code 2:	Not reported
Additional Code 3:	Not reported
Additional Code 4:	Not reported
Additional Code 5:	Not reported

Shipment Date:	19960425
Creation Date:	10/4/1996 0:00:00
Receipt Date:	19960426
Manifest ID:	96266595
Trans EPA ID:	CAD981414386
Trans Name:	Not reported
Trans 2 EPA ID:	Not reported
Trans 2 Name:	Not reported
TSDF EPA ID:	CAD981397417
Trans Name:	Not reported
TSDF Alt EPA ID:	CAD981397417
TSDF Alt Name:	Not reported
Waste Code Description:	211 - Halogenated solvents (chloroform, methyl chloride, perchloroethylene, etc.
RCRA Code:	F002
Meth Code:	R01 - Recycler
Quantity Tons:	0.2107
Waste Quantity:	0.25
Quantity Unit:	Y
Additional Code 1:	Not reported
Additional Code 2:	Not reported
Additional Code 3:	Not reported
Additional Code 4:	Not reported
Additional Code 5:	Not reported

Shipment Date:	19960305
Creation Date:	10/29/1996 0:00:00
Receipt Date:	19960306
Manifest ID:	96027973
Trans EPA ID:	CAD981414386
Trans Name:	Not reported
Trans 2 EPA ID:	Not reported

COLFAX CLEANERS (Continued) **1007738370**

Trans 2 Name:	Not reported
TSDF EPA ID:	CAD981397417
Trans Name:	Not reported
TSDF Alt EPA ID:	CAD981397417
TSDF Alt Name:	Not reported
Waste Code Description:	211 - Halogenated solvents (chloroform, methyl chloride, perchloroethylene, etc.
RCRA Code:	F002
Meth Code:	R01 - Recycler
Quantity Tons:	0.0417
Waste Quantity:	10
Quantity Unit:	G
Additional Code 1:	Not reported
Additional Code 2:	Not reported
Additional Code 3:	Not reported
Additional Code 4:	Not reported
Additional Code 5:	Not reported
Shipment Date:	19960305
Creation Date:	10/29/1996 0:00:00
Receipt Date:	19960306
Manifest ID:	96027973
Trans EPA ID:	CAD981414386
Trans Name:	Not reported
Trans 2 EPA ID:	Not reported
Trans 2 Name:	Not reported
TSDF EPA ID:	CAD981397417
Trans Name:	Not reported
TSDF Alt EPA ID:	CAD981397417
TSDF Alt Name:	Not reported
Waste Code Description:	211 - Halogenated solvents (chloroform, methyl chloride, perchloroethylene, etc.
RCRA Code:	F002
Meth Code:	R01 - Recycler
Quantity Tons:	0.2107
Waste Quantity:	0.25
Quantity Unit:	Y
Additional Code 1:	Not reported
Additional Code 2:	Not reported
Additional Code 3:	Not reported
Additional Code 4:	Not reported
Additional Code 5:	Not reported

Additional Info:

Year:	2002
Gen EPA ID:	CAR000008771
Shipment Date:	20020501
Creation Date:	1/8/2003 18:32:09
Receipt Date:	20020507
Manifest ID:	21565475
Trans EPA ID:	SCR000075150
Trans Name:	Not reported
Trans 2 EPA ID:	Not reported
Trans 2 Name:	Not reported
TSDF EPA ID:	CAT000613893
Trans Name:	Not reported

COLFAX CLEANERS (Continued) **1007738370**

TSDF Alt EPA ID:	Not reported
TSDF Alt Name:	Not reported
Waste Code Description:	741 - Liquids with halogenated organic compounds > 1000 mg/l
RCRA Code:	F002
Meth Code:	H01 - Transfer Station
Quantity Tons:	0.095
Waste Quantity:	190
Quantity Unit:	P
Additional Code 1:	Not reported
Additional Code 2:	Not reported
Additional Code 3:	Not reported
Additional Code 4:	Not reported
Additional Code 5:	Not reported

Additional Info:

Year:	2004
Gen EPA ID:	CAR000008771
Shipment Date:	20040429
Creation Date:	10/14/2004 15:19:37
Receipt Date:	20040505
Manifest ID:	22653224
Trans EPA ID:	TXR000050930
Trans Name:	SAFETY-KLEEN SYSTEMS INC
Trans 2 EPA ID:	Not reported
Trans 2 Name:	Not reported
TSDF EPA ID:	CAT000613893
Trans Name:	SAFETY-KLEEN SYSTEMS INC
TSDF Alt EPA ID:	CAT000613893
TSDF Alt Name:	Not reported
Waste Code Description:	741 - Liquids with halogenated organic compounds > 1000 mg/l
RCRA Code:	F002
Meth Code:	H01 - Transfer Station
Quantity Tons:	0.195
Waste Quantity:	390
Quantity Unit:	P
Additional Code 1:	Not reported
Additional Code 2:	Not reported
Additional Code 3:	Not reported
Additional Code 4:	Not reported
Additional Code 5:	Not reported

LOS ANGELES HM:

Name:	COLDWATER CLEANERS
Address:	4362 COLDWATER CANYON AVE
City,State,Zip:	STUDIO CITY, CA 91604
Facility ID:	FA0025286
Last Run Date:	06/01/2019
Status:	ACTIVE

HWTS:

Name:	COLDWATER CLEANERS
Address:	4362 COLDWATER CANYON AVE
Address 2:	Not reported
City,State,Zip:	STUDIO CITY, CA 916041437
EPA ID:	CAR000008771

COLFAX CLEANERS (Continued) **1007738370**

Inactive Date:	Not reported
Create Date:	06/20/1996
Last Act Date:	08/04/2020
Mailing Name:	MARY ZENJIRYAN
Mailing Address:	4362 COLDWATER CANYON AVE
Mailing Address 2:	Not reported
Mailing City,State,Zip:	STUDIO CITY, CA 916040000
Owner Name:	MARY ZENJIRYAN
Owner Address:	4362 COLDWATER CANYON AVE
Owner Address 2:	Not reported
Owner City,State,Zip:	STUDIO CITY, CA 916041437
Contact Name:	MARY ZENJIRYAN
Contact Address:	4362 COLDWATER CANYON AVE
Contact Address 2:	Not reported
City,State,Zip:	STUDIO CITY, CA 91604

NAICS:

EPA ID:	CAR000008771
Create Date:	2003-01-14 15:08:18.483
NAICS Code:	81232
NAICS Description:	Drycleaning and Laundry Services (except Coin-Operated)
Issued EPA ID Date:	1996-06-20 00:00:00
Inactive Date:	Not reported
Facility Name:	COLDWATER CLEANERS
Facility Address:	4362 COLDWATER CANYON AVE
Facility Address 2:	Not reported
Facility City:	STUDIO CITY
Facility County:	Not reported
Facility State:	CA
Facility Zip:	916041437

L108 **COLFAX CLEANERS** **RCRA-SQG** **1001085554**
NNW **4362 COLDWATER CANYON** **CAR000008771**
1/8-1/4 **STUDIO CITY, CA 91604**
0.218 mi.
1152 ft. **Site 15 of 24 in cluster L**

Relative:
Lower

Actual:
630 ft.

RCRA-SQG:

Date Form Received by Agency:		1996-03-05 00:00:00.0
Handler Name:	COLFAX CLEANERS	
Handler Address:		4362 COLDWATER CANYON
Handler City,State,Zip:		STUDIO CITY, CA 91604
EPA ID:		CAR000008771
Contact Name:		ANAHIT ZENJIRYAN
Contact Address:		4362 COLDWATER CANYON
Contact City,State,Zip:		STUDIO CITY, CA 91604
Contact Telephone:		818-761-0129
Contact Fax:		Not reported
Contact Email:		Not reported
Contact Title:		Not reported
EPA Region:		09
Land Type:		Private
Federal Waste Generator Description:		Small Quantity Generator
Non-Notifier:		Not reported
Biennial Report Cycle:		Not reported
Accessibility:		Not reported
Active Site Indicator:		Handler Activities

COLFAX CLEANERS (Continued) **1001085554**

State District Owner:	Not reported
State District:	Not reported
Mailing Address:	COLDWATER CANYON
Mailing City,State,Zip:	STUDIO CITY, CA 91604
Owner Name:	ANAHIT ZENJIRYAN
Owner Type:	Private
Operator Name:	Not reported
Operator Type:	Not reported
Short-Term Generator Activity:	No
Importer Activity:	No
Mixed Waste Generator:	No
Transporter Activity:	No
Transfer Facility Activity:	No
Recycler Activity with Storage:	No
Small Quantity On-Site Burner Exemption:	No
Smelting Melting and Refining Furnace Exemption:	No
Underground Injection Control:	No
Off-Site Waste Receipt:	No
Universal Waste Indicator:	No
Universal Waste Destination Facility:	No
Federal Universal Waste:	No
Active Site Fed-Reg Treatment Storage and Disposal Facility:	Not reported
Active Site Converter Treatment storage and Disposal Facility:	Not reported
Active Site State-Reg Treatment Storage and Disposal Facility:	Not reported
Active Site State-Reg Handler:	---
Federal Facility Indicator:	Not reported
Hazardous Secondary Material Indicator:	N
Sub-Part K Indicator:	Not reported
Commercial TSD Indicator:	No
Treatment Storage and Disposal Type:	Not reported
2018 GPRA Permit Baseline:	Not on the Baseline
2018 GPRA Renewals Baseline:	Not on the Baseline
Permit Renewals Workload Universe:	Not reported
Permit Workload Universe:	Not reported
Permit Progress Universe:	Not reported
Post-Closure Workload Universe:	Not reported
Closure Workload Universe:	Not reported
202 GPRA Corrective Action Baseline:	No
Corrective Action Workload Universe:	No
Subject to Corrective Action Universe:	No
Non-TSDFs Where RCRA CA has Been Imposed Universe:	No
TSDFs Potentially Subject to CA Under 3004 (u)/(v) Universe:	No
TSDFs Only Subject to CA under Discretionary Auth Universe:	No
Corrective Action Priority Ranking:	No NCAPS ranking
Environmental Control Indicator:	No
Institutional Control Indicator:	No
Human Exposure Controls Indicator:	N/A
Groundwater Controls Indicator:	N/A
Operating TSDF Universe:	Not reported
Full Enforcement Universe:	Not reported
Significant Non-Complier Universe:	No
Unaddressed Significant Non-Complier Universe:	No
Addressed Significant Non-Complier Universe:	No
Significant Non-Complier With a Compliance Schedule Universe:	No
Financial Assurance Required:	Not reported
Handler Date of Last Change:	2000-09-15 17:30:54.0
Recognized Trader-Importer:	No

COLFAX CLEANERS (Continued) **1001085554**

Recognized Trader-Exporter:	No
Importer of Spent Lead Acid Batteries:	No
Exporter of Spent Lead Acid Batteries:	No
Recycler Activity Without Storage:	No
Manifest Broker:	No
Sub-Part P Indicator:	No

Handler - Owner Operator:

Owner/Operator Indicator:	Owner
Owner/Operator Name:	ANAHIT ZENJIRYAN
Legal Status:	Private
Date Became Current:	Not reported
Date Ended Current:	Not reported
Owner/Operator Address:	4362 COLDWATER CANYON
Owner/Operator City,State,Zip:	STUDIO CITY, CA 91604
Owner/Operator Telephone:	818-761-0129
Owner/Operator Telephone Ext:	Not reported
Owner/Operator Fax:	Not reported
Owner/Operator Email:	Not reported

Historic Generators:

Receive Date:	1996-03-05 00:00:00.0
Handler Name: COLFAX CLEANERS	
Federal Waste Generator Description:	Small Quantity Generator
State District Owner:	Not reported
Large Quantity Handler of Universal Waste:	No
Recognized Trader Importer:	No
Recognized Trader Exporter:	No
Spent Lead Acid Battery Importer:	No
Spent Lead Acid Battery Exporter:	No
Current Record:	Yes
Non Storage Recycler Activity:	Not reported
Electronic Manifest Broker:	Not reported

List of NAICS Codes and Descriptions:

NAICS Codes:	No NAICS Codes Found

Facility Has Received Notices of Violations:

Violations:	No Violations Found

Evaluation Action Summary:

Evaluations:	No Evaluations Found

L109 **COLFAX CLEANERS, ANAHIT ZENJIRYAN DBA** **DRYCLEANERS** **S121693857**
NNW **4362 COLDWATER CYN** **N/A**
1/8-1/4 **STUDIO CITY, CA 91604**
0.218 mi.
1152 ft. **Site 16 of 24 in cluster L**

Relative:
Lower

Actual:
630 ft.

DRYCLEAN SOUTH COAST:

Name:	COLFAX CLEANERS, ANAHIT ZENJIRYAN DBA
Address:	4362 COLDWATER CYN
City,State,Zip:	STUDIO CITY, CA 91604

COLFAX CLEANERS, ANAHIT ZENJIRYAN DBA (Continued) **S121693857**

Facility ID:	110574
Application Number:	322185
Permit Number:	F4163
Status:	S
Representative Name:	ANAHIT ZENJIRYAN
Representative Telephone:	818 7610129
Permit Status:	INACTIVE
BCAT Number:	000234
BCAT Description:	DRY CLEANING EQUIP PERCHLOROETHYLENE
CCAT Number:	Not reported
CCAT Description:	Not reported
UTM East:	369.6499939
UTM North:	3779.25
Application Date:	11/15/1996
PO Issue Date:	11/21/1996
NAICS Code:	Not reported
SIC Code:	7216

Name:	COLFAX CLEANERS, ANAHIT ZENJIRYAN DBA
Address:	4362 COLDWATER CYN
City,State,Zip:	STUDIO CITY, CA 91604
Facility ID:	110574
Application Number:	334611
Permit Number:	F11395
Status:	S
Representative Name:	ANAHIT ZENJIRYAN
Representative Telephone:	818 7610129
Permit Status:	INACTIVE
BCAT Number:	000601
BCAT Description:	DRY CLEANING, DRY-TO-DRY NON-VENT, PERC
CCAT Number:	04
CCAT Description:	VAPOR RECOVERY UNIT COMPRESS & CONDENSE
UTM East:	369.6499939
UTM North:	3779.25
Application Date:	12/03/1997
PO Issue Date:	01/22/1998
NAICS Code:	Not reported
SIC Code:	7216

L110 **COLFAX CLEANERS** **DRYCLEANERS** **S121699710**
NNW **4362 COLDWATER CANYON AVE** **N/A**
1/8-1/4 **NORTH HOLLYWOOD, CA 91604**
0.218 mi.
1152 ft. **Site 17 of 24 in cluster L**

Relative:
Lower

Actual:
630 ft.

DRYCLEAN SOUTH COAST:

Name:	COLFAX CLEANERS
Address:	4362 COLDWATER CANYON AVE
City,State,Zip:	NORTH HOLLYWOOD, CA 91604
Facility ID:	8170
Application Number:	102152
Permit Number:	M30653
Status:	S
Representative Name:	Not reported
Representative Telephone:	Not reported
Permit Status:	INACTIVE
BCAT Number:	000234
BCAT Description:	DRY CLEANING EQUIP PERCHLOROETHYLENE

COLFAX CLEANERS (Continued) **S121699710**

CCAT Number:	02
CCAT Description:	ADSORBER (DRY CLEANING) REGENERATIVE
UTM East:	369.79998779
UTM North:	3779.5
Application Date:	11/01/1982
PO Issue Date:	05/10/1983
NAICS Code:	Not reported
SIC Code:	7216

Name:	COLFAX CLEANERS
Address:	4362 COLDWATER CANYON AVE
City,State,Zip:	NORTH HOLLYWOOD, CA 91604
Facility ID:	8170
Application Number:	133453
Permit Number:	M52077
Status:	S
Representative Name:	Not reported
Representative Telephone:	Not reported
Permit Status:	INACTIVE
BCAT Number:	000234
BCAT Description:	DRY CLEANING EQUIP PERCHLOROETHYLENE
CCAT Number:	04
CCAT Description:	VAPOR RECOVERY UNIT COMPRESS & CONDENSE
UTM East:	369.79998779
UTM North:	3779.5
Application Date:	05/30/1985
PO Issue Date:	05/22/1986
NAICS Code:	Not reported
SIC Code:	7216

Name:	COLFAX CLEANERS
Address:	4362 COLDWATER CANYON AVE
City,State,Zip:	NORTH HOLLYWOOD, CA 91604
Facility ID:	8170
Application Number:	C14774
Permit Number:	M04119
Status:	S
Representative Name:	Not reported
Representative Telephone:	Not reported
Permit Status:	INACTIVE
BCAT Number:	000234
BCAT Description:	DRY CLEANING EQUIP PERCHLOROETHYLENE
CCAT Number:	Not reported
CCAT Description:	Not reported
UTM East:	369.79998779
UTM North:	3779.5
Application Date:	12/31/9999
PO Issue Date:	06/21/1966
NAICS Code:	Not reported
SIC Code:	7216

L111 NNW 1/8-1/4 0.218 mi. 1152 ft. | **COLDWATER CLEANERS**
4362 N COLDWATER CANYON AVE
STUDIO CITY, CA 91604
Site 18 of 24 in cluster L

CERS HAZ WASTE
CERS

S123498953
N/A

Relative: Lower
Actual: 630 ft.

CERS HAZ WASTE:

Name:	COLDWATER CLEANERS
Address:	4362 N COLDWATER CANYON AVE
City,State,Zip:	STUDIO CITY, CA 91604
Site ID:	107272
CERS ID:	10250032
CERS Description:	Hazardous Waste Generator

CERS:

Name:	COLDWATER CLEANERS
Address:	4362 N COLDWATER CANYON AVE
City,State,Zip:	STUDIO CITY, CA 91604
Site ID:	107272
CERS ID:	10250032
CERS Description:	Chemical Storage Facilities

Violations:

Site ID:	107272
Site Name:	COLDWATER CLEANERS
Violation Date:	09-29-2015
Citation:	HSC 6.95 25505.1 - California Health and Safety Code, Chapter 6.95, Section(s) 25505.1
Violation Description:	Failure to provide a copy of the business plan to the owner or the owner's agent within five working days after receiving a request for a copy from the owner or the owner's agent.
Violation Notes:	Returned to compliance on 09/04/2018.
Violation Division:	Los Angeles City Fire Department
Violation Program:	HMRRP
Violation Source:	CERS

Site ID:	107272
Site Name:	COLDWATER CLEANERS
Violation Date:	09-29-2015
Citation:	HSC 6.95 25505.1 - California Health and Safety Code, Chapter 6.95, Section(s) 25505.1
Violation Description:	Failure to notify property owner in writing that the business is subject to the business plan program and has complied with its provisions.
Violation Notes:	Returned to compliance on 09/04/2018.
Violation Division:	Los Angeles City Fire Department
Violation Program:	HMRRP
Violation Source:	CERS

Site ID:	107272
Site Name:	COLDWATER CLEANERS
Violation Date:	09-29-2015
Citation:	HSC 6.95 25505(a)(4) - California Health and Safety Code, Chapter 6.95, Section(s) 25505(a)(4)
Violation Description:	Failure to provide initial and annual training to all employees in safety procedures in the event of a release or threatened release of a hazardous material or failure to document and maintain training records for a minimum of three years.
Violation Notes:	Returned to compliance on 09/04/2018.

COLDWATER CLEANERS (Continued) **S123498953**

Violation Division: Los Angeles City Fire Department
Violation Program: HMRRP
Violation Source: CERS

Site ID: 107272
Site Name: COLDWATER CLEANERS
Violation Date: 09-29-2015
Citation: 19 CCR 6.95 25508(a)(1) - California Code of Regulations, Title 19, Chapter 6.95, Section(s) 25508(a)(1)
Violation Description: Failure to complete and electronically submit the Business Activities Page and/or Business Owner Operator Identification Page.
Violation Notes: Returned to compliance on 07/18/2019. More recent inspection completed. Newer inspection report and violations supersede previous violations. Previous violations were abated this date
Violation Division: Los Angeles City Fire Department
Violation Program: HMRRP
Violation Source: CERS

Site ID: 107272
Site Name: COLDWATER CLEANERS
Violation Date: 09-29-2015
Citation: HSC 6.95 25508(a)(3) - California Health and Safety Code, Chapter 6.95, Section(s) 25508(a)(3)
Violation Description: Failure to complete and electronically submit hazardous material inventory information for all reportable hazardous materials on site at or above reportable quantities.
Violation Notes: Returned to compliance on 07/18/2019. More recent inspection completed. Newer inspection report and violations supersede previous violations. Previous violations were abated this date
Violation Division: Los Angeles City Fire Department
Violation Program: HMRRP
Violation Source: CERS

Site ID: 107272
Site Name: COLDWATER CLEANERS
Violation Date: 09-29-2015
Citation: HSC 6.95 25508(a)(3) - California Health and Safety Code, Chapter 6.95, Section(s) 25508(a)(3)
Violation Description: Failure to complete and electronically submit a site map with all required content.
Violation Notes: Returned to compliance on 07/18/2019. More recent inspection completed. Newer inspection report and violations supersede previous violations. Previous violations were abated this date
Violation Division: Los Angeles City Fire Department
Violation Program: HMRRP
Violation Source: CERS

Site ID: 107272
Site Name: COLDWATER CLEANERS
Violation Date: 09-29-2015
Citation: HSC 6.95 25508.1(f) - California Health and Safety Code, Chapter 6.95, Section(s) 25508.1(f)
Violation Description: Failure to electronically update the business plan within 30 days of a substantial change.
Violation Notes: Returned to compliance on 09/04/2018.
Violation Division: Los Angeles City Fire Department
Violation Program: HMRRP

COLDWATER CLEANERS (Continued) **S123498953**

Violation Source: CERS

Site ID: 107272
Site Name: COLDWATER CLEANERS
Violation Date: 09-29-2015
Citation: HSC 6.95 25508.2 - California Health and Safety Code, Chapter 6.95, Section(s) 25508.2
Violation Description: Failure to annually review and electronically certify that the business plan is complete, accurate, and up-to-date.
Violation Notes: Returned to compliance on 07/18/2019. More recent inspection completed. Newer inspection report and violations supersede previous violations. Previous violations were abated this date
Violation Division: Los Angeles City Fire Department
Violation Program: HMRRP
Violation Source: CERS

Site ID: 107272
Site Name: COLDWATER CLEANERS
Violation Date: 09-04-2018
Citation: HSC 6.95 25508(a)(3) - California Health and Safety Code, Chapter 6.95, Section(s) 25508(a)(3)
Violation Description: Failure to establish and electronically submit an adequate emergency response plan and procedures for a release or threatened release of a hazardous material.
Violation Notes: OBSERVATION: The business failed to establish and electronically submit adequate emergency response procedures for a release or threatened release of a hazardous material. CORRECTIVE ACTION: Open email attachment for Emergency Response/Contingency Plan Form. Complete all sections do not leave any sections "Unchecked". Then submit the form in CERS under Emergency Response/Contingency Plan.
Violation Division: Los Angeles City Fire Department
Violation Program: HMRRP
Violation Source: CERS

Site ID: 107272
Site Name: COLDWATER CLEANERS
Violation Date: 09-29-2015
Citation: HSC 6.95 25508(a)(3) - California Health and Safety Code, Chapter 6.95, Section(s) 25508(a)(3)
Violation Description: Failure to establish and electronically submit an adequate emergency response plan and procedures for a release or threatened release of a hazardous material.
Violation Notes: Returned to compliance on 07/18/2019. More recent inspection completed. Newer inspection report and violations supersede previous violations. Previous violations were abated this date
Violation Division: Los Angeles City Fire Department
Violation Program: HMRRP
Violation Source: CERS

Site ID: 107272
Site Name: COLDWATER CLEANERS
Violation Date: 09-04-2018
Citation: HSC 6.95 25507 - California Health and Safety Code, Chapter 6.95, Section(s) 25507
Violation Description: Failure to adequately establish and implement a business plan when storing/handling a hazardous material at or above reportable quantities.

COLDWATER CLEANERS (Continued) **S123498953**

Violation Notes:	OBSERVATION: The business failed to establish and correctly implement a business plan when handling hazardous materials at or above the reportable threshold quantities. CORRECTIVE ACTION: Log into CERS and complete all sections of the business plan for the facility. Submit documentation of correction to the unified program agency.
Violation Division:	Los Angeles City Fire Department
Violation Program:	HMRRP
Violation Source:	CERS

Site ID:	107272
Site Name:	COLDWATER CLEANERS
Violation Date:	09-04-2018
Citation:	HSC 6.95 25508(a)(3) - California Health and Safety Code, Chapter 6.95, Section(s) 25508(a)(3)
Violation Description:	Failure to complete and electronically submit a site map with all required content.
Violation Notes:	OBSERVATION: The business failed to complete and electronically submit a site map with all required content including: north orientation, loading area, internal roads, adjacent streets, storm and sewer drains, access and exit points, emergency shut offs, evacuation staging area, hazardous materials/waste storage areas and emergency response equipment. CORRECTIVE ACTION: Complete and electronically submit a site map with all required content. See email attachment for site map template and assistance.
Violation Division:	Los Angeles City Fire Department
Violation Program:	HMRRP
Violation Source:	CERS

Site ID:	107272
Site Name:	COLDWATER CLEANERS
Violation Date:	09-29-2015
Citation:	HSC 6.95 25510(a) - California Health and Safety Code, Chapter 6.95, Section(s) 25510(a)
Violation Description:	Failure to report a release or threatened release of a hazardous material to the unified program agency and to OES.
Violation Notes:	Returned to compliance on 12/22/2016. 12/22/2016 No release of hazardous substances onsite, violation issued in error, violation was downgraded to a minor violation and closed.
Violation Division:	Los Angeles City Fire Department
Violation Program:	HMRRP
Violation Source:	CERS

Site ID:	107272
Site Name:	COLDWATER CLEANERS
Violation Date:	09-04-2018
Citation:	HSC 6.95 25508(a)(3) - California Health and Safety Code, Chapter 6.95, Section(s) 25508(a)(3)
Violation Description:	Failure to complete and electronically submit hazardous material inventory information for all reportable hazardous materials on site at or above reportable quantities.
Violation Notes:	OBSERVATION: The business failed to complete and electronically submit chemical inventory information for all reportable hazardous materials on site at or above reportable quantities. CORRECTIVE ACTION: Review all reportable hazardous materials on site at or above reportable quantities. This would include: 1) PERC And accurately report the hazardous material inventory in CERS using the 24 Federal classifications. See email attachment for assistance.

COLDWATER CLEANERS (Continued) **S123498953**

Violation Division: Los Angeles City Fire Department
Violation Program: HMRRP
Violation Source: CERS

Site ID: 107272
Site Name: COLDWATER CLEANERS
Violation Date: 09-29-2015
Citation: HSC 6.95 25508.1(a)-(e) - California Health and Safety Code, Chapter 6.95, Section(s) 25508.1(a)-(e)
Violation Description: Failure to electronically update business plan within 30 days of any one of the following events: A 100 percent or more increase in the quantity of a previously disclosed material. Any handling of a previously undisclosed hazardous materials at or above reportable quantities. A change of business address, business ownership, or business name.
Violation Notes: Returned to compliance on 09/04/2018.
Violation Division: Los Angeles City Fire Department
Violation Program: HMRRP
Violation Source: CERS

Site ID: 107272
Site Name: COLDWATER CLEANERS
Violation Date: 09-29-2015
Citation: HSC 6.95 25508(a)(1) - California Health and Safety Code, Chapter 6.95, Section(s) 25508(a)(1)
Violation Description: Failure to establish and electronically submit an adequate training program in safety procedures in the event of a release or threatened release of a hazardous material.
Violation Notes: Returned to compliance on 09/04/2018.
Violation Division: Los Angeles City Fire Department
Violation Program: HMRRP
Violation Source: CERS

Evaluation:
Eval General Type: Compliance Evaluation Inspection
Eval Date: 01-02-2014
Violations Found: No
Eval Type: Routine done by local agency
Eval Notes: Not reported
Eval Division: Los Angeles County Fire Department
Eval Program: HW
Eval Source: CERS

Eval General Type: Compliance Evaluation Inspection
Eval Date: 01-02-2014
Violations Found: No
Eval Type: Routine done by local agency
Eval Notes: Inspected by D. Yniguez
Eval Division: Los Angeles County Fire Department
Eval Program: HW
Eval Source: CERS

Eval General Type: Compliance Evaluation Inspection
Eval Date: 06-01-2020
Violations Found: No
Eval Type: Routine done by local agency
Eval Notes: The signature was not obtained due to COVID-19 restrictions but the

COLDWATER CLEANERS (Continued) **S123498953**

	confirmation of receipt will be via email from the representative.
Eval Division:	Los Angeles County Fire Department
Eval Program:	HW
Eval Source:	CERS
Eval General Type:	Compliance Evaluation Inspection
Eval Date:	06-09-2017
Violations Found:	No
Eval Type:	Routine done by local agency
Eval Notes:	Guillermo Montoya, Store Operator
Eval Division:	Los Angeles County Fire Department
Eval Program:	HW
Eval Source:	CERS
Eval General Type:	Compliance Evaluation Inspection
Eval Date:	09-04-2018
Violations Found:	Yes
Eval Type:	Routine done by local agency
Eval Notes:	Report Consent to enter, inspect and take photographs was given by: Guillermo Montoya The Business Activities, Owner/Operator Identification, Hazardous Materials Inventory, Site Map, Emergency Response/Contingency Plan and Employee Training Plan sections were reviewed in CERS and field verified. Review and correct any violations indicated previously in this report, on or before the COMPLY BY date associated with each violation. NOTE: The LAMC, Sections (L.A.M.C. SECTION 57.105.1.4; 57.120.3; 57.121.2 and 57.121.2.1.) requires businesses that store, use or handle hazardous materials in the City of Los Angeles to obtain a Consolidated Permit from the Los Angeles Fire Department CUPA **** Annual submission of a Hazardous Materials Business Plan into CERS is required between January 1 and March 1 of every year. Please remember that any change in inventory of greater than 100 percent will require new submission within 30 days of that change. As a reminder, you [Truncated]
Eval Division:	Los Angeles City Fire Department
Eval Program:	HMRRP
Eval Source:	CERS
Eval General Type:	Compliance Evaluation Inspection
Eval Date:	09-29-2015
Violations Found:	Yes
Eval Type:	Routine done by local agency
Eval Notes:	WROTE NOTICE FOR NO ELECTRONIC SUBMITTAL OF HMBP. I went over all concerns this site with Mr. GUILLERMO MONTOYA (store clerk) e mail montoyaguillermo@ymail.com
Eval Division:	Los Angeles City Fire Department
Eval Program:	HMRRP
Eval Source:	CERS
Eval General Type:	Other/Unknown
Eval Date:	10-19-2018
Violations Found:	No
Eval Type:	Other, not routine, done by local agency
Eval Notes:	CERS re-inspection, phone conversation, email and tracking sheet updated. Site complaint.
Eval Division:	Los Angeles City Fire Department
Eval Program:	HMRRP
Eval Source:	CERS

COLDWATER CLEANERS (Continued) **S123498953**

Affiliation:

Affiliation Type Desc:	Facility Mailing Address
Entity Name:	Mailing Address
Entity Title:	Not reported
Affiliation Address:	4362 COLDWATER CANYON AVE
Affiliation City:	STUDIO CITY
Affiliation State:	CA
Affiliation Country:	Not reported
Affiliation Zip:	91604
Affiliation Phone:	Not reported

Affiliation Type Desc:	Parent Corporation
Entity Name:	COLDWATER CLEANERS
Entity Title:	Not reported
Affiliation Address:	Not reported
Affiliation City:	Not reported
Affiliation State:	Not reported
Affiliation Country:	Not reported
Affiliation Zip:	Not reported
Affiliation Phone:	Not reported

Affiliation Type Desc:	Property Owner
Entity Name:	Alex Iskander
Entity Title:	Not reported
Affiliation Address:	23018 ventura blvd
Affiliation City:	woodland hills
Affiliation State:	CA
Affiliation Country:	United States
Affiliation Zip:	91364
Affiliation Phone:	(818) 997-6796

Affiliation Type Desc:	Document Preparer
Entity Name:	Mary zenjiryan
Entity Title:	Not reported
Affiliation Address:	Not reported
Affiliation City:	Not reported
Affiliation State:	Not reported
Affiliation Country:	Not reported
Affiliation Zip:	Not reported
Affiliation Phone:	Not reported

Affiliation Type Desc:	Legal Owner
Entity Name:	MARY ZENJIRYAN
Entity Title:	Not reported
Affiliation Address:	1076 EAST WALNUT AVE
Affiliation City:	BURBANK
Affiliation State:	CA
Affiliation Country:	United States
Affiliation Zip:	91501
Affiliation Phone:	(818) 438-5576

Affiliation Type Desc:	Operator
Entity Name:	Zenjiryan, Mary
Entity Title:	Not reported
Affiliation Address:	Not reported
Affiliation City:	Not reported
Affiliation State:	Not reported

COLDWATER CLEANERS (Continued) **S123498953**

Affiliation Country:	Not reported
Affiliation Zip:	Not reported
Affiliation Phone:	(818) 438-5576
Affiliation Type Desc:	CUPA District
Entity Name:	Los Angeles City Fire Department
Entity Title:	Not reported
Affiliation Address:	200 North Main Street, Room 1780
Affiliation City:	Los Angeles
Affiliation State:	CA
Affiliation Country:	Not reported
Affiliation Zip:	90012
Affiliation Phone:	(213) 978-3680
Affiliation Type Desc:	Environmental Contact
Entity Name:	MARY ZENJIRYAN
Entity Title:	Not reported
Affiliation Address:	4362 Coldwater Canyon Ave
Affiliation City:	Studio city
Affiliation State:	CA
Affiliation Country:	Not reported
Affiliation Zip:	91604
Affiliation Phone:	Not reported
Affiliation Type Desc:	Identification Signer
Entity Name:	Mary Zenjiryan
Entity Title:	Owner
Affiliation Address:	Not reported
Affiliation City:	Not reported
Affiliation State:	Not reported
Affiliation Country:	Not reported
Affiliation Zip:	Not reported
Affiliation Phone:	Not reported

L112 **COLDWATER CLEANERS** **DRYCLEANERS** **S121695244**
NNW **4362 COLDWATER CYN** **N/A**
1/8-1/4 **STUDIO CITY, CA 91604**
0.218 mi.
1152 ft. **Site 19 of 24 in cluster L**

Relative:
Lower

Actual:
630 ft.

DRYCLEAN SOUTH COAST:

Name:	COLDWATER CLEANERS
Address:	4362 COLDWATER CYN
City,State,Zip:	STUDIO CITY, CA 91604
Facility ID:	136819
Application Number:	416446
Permit Number:	F61849
Status:	A
Representative Name:	MARY ZENJIRYAN
Representative Telephone:	818 7610129
Permit Status:	INACTIVE
BCAT Number:	000603
BCAT Description:	DRY CLEANING,DRY-TO-DRY NV,W/ SIC,PERC
CCAT Number:	Not reported
CCAT Description:	Not reported
UTM East:	369.98001099
UTM North:	3778.3798828

COLDWATER CLEANERS (Continued) **S121695244**

Application Date:	06/11/2003
PO Issue Date:	07/02/2003
NAICS Code:	812320
SIC Code:	7216
Name:	COLDWATER CLEANERS
Address:	4362 COLDWATER CYN
City,State,Zip:	STUDIO CITY, CA 91604
Facility ID:	136819
Application Number:	488327
Permit Number:	G1126
Status:	A
Representative Name:	MARY ZENJIRYAN
Representative Telephone:	818 7610129
Permit Status:	ACTIVE
BCAT Number:	000603
BCAT Description:	DRY CLEANING,DRY-TO-DRY NV,W/ SIC,PERC
CCAT Number:	Not reported
CCAT Description:	Not reported
UTM East:	369.98001099
UTM North:	3778.3798828
Application Date:	09/17/2008
PO Issue Date:	12/19/2008
NAICS Code:	812320
SIC Code:	7216

L113 **DR MARINA GALSTIAN DDS INC DBA MGS DENTAL OFFICE** **RCRA NonGen / NLR** **1024822292**
NNW **12854 MOORPARK ST** **CAL000340214**
1/8-1/4 **STUDIO CITY, CA 91604**
0.240 mi.
1265 ft. **Site 20 of 24 in cluster L**

Relative:
Lower

Actual:
631 ft.

RCRA NonGen / NLR:

Date Form Received by Agency:	2009-02-02 00:00:00.0
Handler Name:	DR MARINA GALSTIAN DDS INC DBA MGS DENTAL OFFICE
Handler Address:	12854 MOORPARK ST
Handler City,State,Zip:	STUDIO CITY, CA 91604-1335
EPA ID:	CAL000340214
Contact Name:	MARINA GALSTIAN
Contact Address:	12854 MOORPARK ST
Contact City,State,Zip:	STUDIO CITY, CA 91604
Contact Telephone:	818-506-6600
Contact Fax:	818-506-8685
Contact Email:	MGS_DENTAL@YAHOO.COM
Contact Title:	Not reported
EPA Region:	09
Land Type:	Not reported
Federal Waste Generator Description:	Not a generator, verified
Non-Notifier:	Not reported
Biennial Report Cycle:	Not reported
Accessibility:	Not reported
Active Site Indicator:	Handler Activities
State District Owner:	Not reported
State District:	Not reported
Mailing Address:	12854 MOORPARK ST
Mailing City,State,Zip:	STUDIO CITY, CA 91604-1335
Owner Name:	MARINA GALSTIAN
Owner Type:	Other

DR MARINA GALSTIAN DDS INC DBA MGS DENTAL OFFICE (Continued) **1024822292**

Operator Name:	MARINA GALSTIAN
Operator Type:	Other
Short-Term Generator Activity:	No
Importer Activity:	No
Mixed Waste Generator:	No
Transporter Activity:	No
Transfer Facility Activity:	No
Recycler Activity with Storage:	No
Small Quantity On-Site Burner Exemption:	No
Smelting Melting and Refining Furnace Exemption:	No
Underground Injection Control:	No
Off-Site Waste Receipt:	No
Universal Waste Indicator:	Yes
Universal Waste Destination Facility:	Yes
Federal Universal Waste:	No
Active Site Fed-Reg Treatment Storage and Disposal Facility:	Not reported
Active Site Converter Treatment storage and Disposal Facility:	Not reported
Active Site State-Reg Treatment Storage and Disposal Facility:	Not reported
Active Site State-Reg Handler:	---
Federal Facility Indicator:	Not reported
Hazardous Secondary Material Indicator:	N
Sub-Part K Indicator:	Not reported
Commercial TSD Indicator:	No
Treatment Storage and Disposal Type:	Not reported
2018 GPRA Permit Baseline:	Not on the Baseline
2018 GPRA Renewals Baseline:	Not on the Baseline
Permit Renewals Workload Universe:	Not reported
Permit Workload Universe:	Not reported
Permit Progress Universe:	Not reported
Post-Closure Workload Universe:	Not reported
Closure Workload Universe:	Not reported
202 GPRA Corrective Action Baseline:	No
Corrective Action Workload Universe:	No
Subject to Corrective Action Universe:	No
Non-TSDFs Where RCRA CA has Been Imposed Universe:	No
TSDFs Potentially Subject to CA Under 3004 (u)/(v) Universe:	No
TSDFs Only Subject to CA under Discretionary Auth Universe:	No
Corrective Action Priority Ranking:	No NCAPS ranking
Environmental Control Indicator:	No
Institutional Control Indicator:	No
Human Exposure Controls Indicator:	N/A
Groundwater Controls Indicator:	N/A
Operating TSDF Universe:	Not reported
Full Enforcement Universe:	Not reported
Significant Non-Complier Universe:	No
Unaddressed Significant Non-Complier Universe:	No
Addressed Significant Non-Complier Universe:	No
Significant Non-Complier With a Compliance Schedule Universe:	No
Financial Assurance Required:	Not reported
Handler Date of Last Change:	2018-09-05 20:31:02.0
Recognized Trader-Importer:	No
Recognized Trader-Exporter:	No
Importer of Spent Lead Acid Batteries:	No
Exporter of Spent Lead Acid Batteries:	No
Recycler Activity Without Storage:	No
Manifest Broker:	No
Sub-Part P Indicator:	No

DR MARINA GALSTIAN DDS INC DBA MGS DENTAL OFFICE (Continued) **1024822292**

Handler - Owner Operator:

Owner/Operator Indicator:	Owner
Owner/Operator Name:	MARINA GALSTIAN
Legal Status:	Other
Date Became Current:	Not reported
Date Ended Current:	Not reported
Owner/Operator Address:	12854 MOORPARK ST
Owner/Operator City,State,Zip:	STUDIO CITY, CA 91604-1335
Owner/Operator Telephone:	818-506-6600
Owner/Operator Telephone Ext:	Not reported
Owner/Operator Fax:	Not reported
Owner/Operator Email:	Not reported

Owner/Operator Indicator:	Operator
Owner/Operator Name:	MARINA GALSTIAN
Legal Status:	Other
Date Became Current:	Not reported
Date Ended Current:	Not reported
Owner/Operator Address:	12854 MOORPARK ST
Owner/Operator City,State,Zip:	STUDIO CITY, CA 91604
Owner/Operator Telephone:	818-506-6600
Owner/Operator Telephone Ext:	Not reported
Owner/Operator Fax:	Not reported
Owner/Operator Email:	Not reported

Historic Generators:

Receive Date:	2009-02-02 00:00:00.0
Handler Name:	DR MARINA GALSTIAN DDS INC DBA MGS DENTAL OFFICE
Federal Waste Generator Description:	Not a generator, verified
State District Owner:	Not reported
Large Quantity Handler of Universal Waste:	No
Recognized Trader Importer:	No
Recognized Trader Exporter:	No
Spent Lead Acid Battery Importer:	No
Spent Lead Acid Battery Exporter:	No
Current Record:	Yes
Non Storage Recycler Activity:	Not reported
Electronic Manifest Broker:	Not reported

List of NAICS Codes and Descriptions:

NAICS Code:	62121
NAICS Description:	OFFICES OF DENTISTS

Facility Has Received Notices of Violations:

Violations:	No Violations Found

Evaluation Action Summary:

Evaluations:	No Evaluations Found

L114 NNW 1/8-1/4 0.240 mi. 1266 ft. — **COMMERCIAL BUILDING CENTE**, **4360 COLDWATER CNYN**, **NORTH HOLLYWOOD, CA 91604** — **HIST CORTESE** — **S105025251** / **N/A**

Site 21 of 24 in cluster L

Relative: Lower
Actual: 631 ft.

HIST CORTESE:

edr_fname:	COMMERCIAL BUILDING CENTE
edr_fadd1:	4360 COLDWATER CNYN
City,State,Zip:	NORTH HOLLYWOOD, CA 91604
Region:	CORTESE
Facility County Code:	19
Reg By:	LTNKA
Reg Id:	916040443

L115 NNW 1/8-1/4 0.240 mi. 1266 ft. — **4360-4370 COLDWATER CANYON AVE**, **STUDIO CITY, CA** — **UST** — **U004302678** / **N/A**

Site 22 of 24 in cluster L

Relative: Lower
Actual: 631 ft.

LOS ANGELES UST:

Name:	Not reported
Address:	4360-4370 COLDWATER CANYON AVE
City,State,Zip:	STUDIO CITY, CA
Facility ID:	Not reported
Last Run Date:	01/01/1900
Status:	HISTORICAL

L116 NNW 1/8-1/4 0.240 mi. 1266 ft. — **E & L A PARTNERSHIP**, **4360 COLDWATER CANYON AVE**, **NORTH HOLLYWOOD, CA 91604** — **SWEEPS UST**, **CA FID UST** — **S101588108** / **N/A**

Site 23 of 24 in cluster L

Relative: Lower
Actual: 631 ft.

SWEEPS UST:

Name:	E & L A PARTNERSHIP
Address:	4360 COLDWATER CANYON AVE
City:	NORTH HOLLYWOOD
Status:	Not reported
Comp Number:	6768
Number:	Not reported
Board Of Equalization:	Not reported
Referral Date:	Not reported
Action Date:	Not reported
Created Date:	Not reported
Owner Tank Id:	Not reported
SWRCB Tank Id:	Not reported
Tank Status:	Not reported
Capacity:	Not reported
Active Date:	Not reported
Tank Use:	Not reported
STG:	Not reported
Content:	Not reported
Number Of Tanks:	Not reported

CA FID UST:

Facility ID:	19056342

E & L A PARTNERSHIP (Continued) **S101588108**

Regulated By:	UTNKA
Regulated ID:	Not reported
Cortese Code:	Not reported
SIC Code:	Not reported
Facility Phone:	2130000000
Mail To:	Not reported
Mailing Address:	4360 COLDWATER CANYON AVE
Mailing Address 2:	Not reported
Mailing City,St,Zip:	NORTH HOLLYWOOD 916040000
Contact:	Not reported
Contact Phone:	Not reported
DUNs Number:	Not reported
NPDES Number:	Not reported
EPA ID:	Not reported
Comments:	Not reported
Status:	Active

L117 **COMMERCIAL BUILDING CENTER** **LUST** **S102769646**
NNW **4360 COLDWATER CANYON AVE** **CPS-SLIC** **N/A**
1/8-1/4 **STUDIO CITY, CA 91604** **Cortese**
0.240 mi. **CERS**
1266 ft. **Site 24 of 24 in cluster L**

Relative:
Lower

Actual:
631 ft.

LUST:

Name:	FORMER SHELL STATION
Address:	4360 COLDWATER CANYON AVE
City,State,Zip:	STUDIO CITY, CA 91604
Lead Agency:	LOS ANGELES RWQCB (REGION 4)
Case Type:	LUST Cleanup Site
Geo Track:	http://geotracker.waterboards.ca.gov/profile_report.asp?global_id=T0603702574
Global Id:	T0603702574
Latitude:	34.1496675
Longitude:	-118.4136186
Status:	Open - Assessment & Interim Remedial Action
Status Date:	03/15/2018
Case Worker:	JY
RB Case Number:	916040443
Local Agency:	LOS ANGELES, CITY OF
File Location:	Regional Board
Local Case Number:	Not reported
Potential Media Affect:	Aquifer used for drinking water supply
Potential Contaminants of Concern:	Gasoline
Site History:	Not reported

LUST:

Global Id:	T0603702574
Contact Type:	Local Agency Caseworker
Contact Name:	ELOY LUNA
Organization Name:	LOS ANGELES, CITY OF
Address:	200 North Main Street, Suite 1780
City:	LOS ANGELES
Email:	eloy.luna@lacity.org
Phone Number:	Not reported

Global Id:	T0603702574
Contact Type:	Regional Board Caseworker
Contact Name:	JESSICA YEUNG
Organization Name:	LOS ANGELES RWQCB (REGION 4)

COMMERCIAL BUILDING CENTER (Continued) **S102769646**

Address: 320 West 4th St., Suite 200
City: LOS ANGELES
Email: jessica.yeung@waterboards.ca.gov
Phone Number: 2135766729

LUST:

Global Id: T0603702574
Action Type: RESPONSE
Date: 04/15/2011
Action: Monitoring Report - Semi-Annually

Global Id: T0603702574
Action Type: RESPONSE
Date: 04/15/2016
Action: Monitoring Report - Semi-Annually

Global Id: T0603702574
Action Type: RESPONSE
Date: 01/15/2018
Action: Monitoring Report - Semi-Annually

Global Id: T0603702574
Action Type: RESPONSE
Date: 10/15/2020
Action: Monitoring Report - Quarterly

Global Id: T0603702574
Action Type: RESPONSE
Date: 03/30/2020
Action: Soil Vapor Intrusion Investigation Report

Global Id: T0603702574
Action Type: RESPONSE
Date: 04/30/2020
Action: Well Installation Report

Global Id: T0603702574
Action Type: RESPONSE
Date: 05/31/2018
Action: Other Report / Document

Global Id: T0603702574
Action Type: RESPONSE
Date: 07/06/2018
Action: Monitoring Report - Semi-Annually

Global Id: T0603702574
Action Type: RESPONSE
Date: 01/15/2021
Action: Monitoring Report - Semi-Annually

Global Id: T0603702574
Action Type: RESPONSE
Date: 01/15/2005
Action: Monitoring Report - Quarterly

Global Id: T0603702574

COMMERCIAL BUILDING CENTER (Continued) **S102769646**

Action Type:	RESPONSE
Date:	10/15/2004
Action:	Monitoring Report - Quarterly
Global Id:	T0603702574
Action Type:	RESPONSE
Date:	04/15/2005
Action:	Monitoring Report - Quarterly
Global Id:	T0603702574
Action Type:	RESPONSE
Date:	10/15/2011
Action:	Monitoring Report - Semi-Annually
Global Id:	T0603702574
Action Type:	RESPONSE
Date:	04/15/2012
Action:	Monitoring Report - Semi-Annually
Global Id:	T0603702574
Action Type:	RESPONSE
Date:	06/03/2015
Action:	Site Assessment Report
Global Id:	T0603702574
Action Type:	RESPONSE
Date:	07/12/2017
Action:	Other Report / Document
Global Id:	T0603702574
Action Type:	RESPONSE
Date:	08/31/2020
Action:	Soil and Water Investigation Report
Global Id:	T0603702574
Action Type:	RESPONSE
Date:	10/15/2005
Action:	Monitoring Report - Quarterly
Global Id:	T0603702574
Action Type:	RESPONSE
Date:	07/15/2005
Action:	Monitoring Report - Quarterly
Global Id:	T0603702574
Action Type:	RESPONSE
Date:	01/15/2006
Action:	Monitoring Report - Quarterly
Global Id:	T0603702574
Action Type:	RESPONSE
Date:	03/19/2012
Action:	Other Workplan
Global Id:	T0603702574
Action Type:	RESPONSE
Date:	08/30/2019

COMMERCIAL BUILDING CENTER (Continued) **S102769646**

Action: Other Report / Document

Global Id: T0603702574
Action Type: RESPONSE
Date: 10/08/2020
Action: Other Report / Document

Global Id: T0603702574
Action Type: RESPONSE
Date: 12/11/2020
Action: Other Report / Document

Global Id: T0603702574
Action Type: RESPONSE
Date: 07/15/2020
Action: Monitoring Report - Semi-Annually

Global Id: T0603702574
Action Type: RESPONSE
Date: 04/15/2006
Action: Monitoring Report - Quarterly

Global Id: T0603702574
Action Type: RESPONSE
Date: 01/11/2006
Action: Soil and Water Investigation Workplan

Global Id: T0603702574
Action Type: RESPONSE
Date: 04/15/2007
Action: Monitoring Report - Quarterly

Global Id: T0603702574
Action Type: RESPONSE
Date: 10/15/2006
Action: Monitoring Report - Quarterly

Global Id: T0603702574
Action Type: RESPONSE
Date: 10/15/2012
Action: Monitoring Report - Quarterly

Global Id: T0603702574
Action Type: RESPONSE
Date: 12/21/2012
Action: Soil Vapor Intrusion Investigation Report

Global Id: T0603702574
Action Type: RESPONSE
Date: 04/15/2013
Action: Monitoring Report - Quarterly

Global Id: T0603702574
Action Type: RESPONSE
Date: 07/15/2021
Action: Monitoring Report - Semi-Annually

COMMERCIAL BUILDING CENTER (Continued) **S102769646**

Global Id: T0603702574
Action Type: RESPONSE
Date: 07/15/2006
Action: Monitoring Report - Quarterly

Global Id: T0603702574
Action Type: RESPONSE
Date: 10/15/2007
Action: Monitoring Report - Quarterly

Global Id: T0603702574
Action Type: RESPONSE
Date: 05/07/2013
Action: Soil and Water Investigation Workplan

Global Id: T0603702574
Action Type: RESPONSE
Date: 10/15/2013
Action: Monitoring Report - Semi-Annually

Global Id: T0603702574
Action Type: RESPONSE
Date: 07/15/2017
Action: Monitoring Report - Semi-Annually

Global Id: T0603702574
Action Type: RESPONSE
Date: 03/30/2020
Action: Soil Vapor Intrusion Investigation Report

Global Id: T0603702574
Action Type: RESPONSE
Date: 07/15/2020
Action: Corrective Action Plan / Remedial Action Plan

Global Id: T0603702574
Action Type: RESPONSE
Date: 01/09/2020
Action: Other Report / Document

Global Id: T0603702574
Action Type: ENFORCEMENT
Date: 12/01/2015
Action: Staff Letter

Global Id: T0603702574
Action Type: ENFORCEMENT
Date: 09/24/2018
Action: Staff Letter

Global Id: T0603702574
Action Type: ENFORCEMENT
Date: 03/30/2018
Action: Staff Letter

Global Id: T0603702574
Action Type: ENFORCEMENT

COMMERCIAL BUILDING CENTER (Continued) **S102769646**

Date: 03/06/2020
Action: Staff Letter

Global Id: T0603702574
Action Type: ENFORCEMENT
Date: 08/01/2019
Action: Staff Letter

Global Id: T0603702574
Action Type: ENFORCEMENT
Date: 10/16/2019
Action: Staff Letter

Global Id: T0603702574
Action Type: ENFORCEMENT
Date: 03/06/2020
Action: Staff Letter

Global Id: T0603702574
Action Type: RESPONSE
Date: 01/15/2008
Action: Monitoring Report - Quarterly

Global Id: T0603702574
Action Type: RESPONSE
Date: 04/15/2004
Action: Monitoring Report - Quarterly

Global Id: T0603702574
Action Type: RESPONSE
Date: 01/29/2014
Action: Soil Vapor Intrusion Investigation Report

Global Id: T0603702574
Action Type: RESPONSE
Date: 02/11/2015
Action: Soil and Water Investigation Workplan - Regulator Responded

Global Id: T0603702574
Action Type: RESPONSE
Date: 11/12/2015
Action: Pilot Study / Treatability Workplan - Regulator Responded

Global Id: T0603702574
Action Type: RESPONSE
Date: 09/30/2019
Action: Soil Vapor Intrusion Investigation Workplan - Regulator Responded

Global Id: T0603702574
Action Type: ENFORCEMENT
Date: 11/07/2019
Action: Staff Letter

Global Id: T0603702574
Action Type: ENFORCEMENT
Date: 11/06/2019
Action: Staff Letter

COMMERCIAL BUILDING CENTER (Continued) **S102769646**

Global Id: T0603702574
Action Type: ENFORCEMENT
Date: 12/28/2020
Action: Technical Correspondence / Assistance / Other

Global Id: T0603702574
Action Type: ENFORCEMENT
Date: 11/09/2020
Action: Staff Letter

Global Id: T0603702574
Action Type: Other
Date: 07/01/1993
Action: Leak Discovery

Global Id: T0603702574
Action Type: Other
Date: 07/01/1993
Action: Leak Stopped

Global Id: T0603702574
Action Type: Other
Date: 08/22/1997
Action: Leak Reported

Global Id: T0603702574
Action Type: RESPONSE
Date: 04/15/2008
Action: Monitoring Report - Quarterly

Global Id: T0603702574
Action Type: RESPONSE
Date: 01/15/2007
Action: Monitoring Report - Quarterly

Global Id: T0603702574
Action Type: RESPONSE
Date: 07/15/2007
Action: Monitoring Report - Quarterly

Global Id: T0603702574
Action Type: RESPONSE
Date: 10/31/2006
Action: Soil and Water Investigation Report

Global Id: T0603702574
Action Type: RESPONSE
Date: 04/15/2014
Action: Monitoring Report - Semi-Annually

Global Id: T0603702574
Action Type: RESPONSE
Date: 07/22/2014
Action: Soil Vapor Intrusion Investigation Report

Global Id: T0603702574
Action Type: RESPONSE

COMMERCIAL BUILDING CENTER (Continued) **S102769646**

Date: 09/24/2018
Action: Other Report / Document

Global Id: T0603702574
Action Type: RESPONSE
Date: 04/30/2020
Action: Well Installation Report

Global Id: T0603702574
Action Type: RESPONSE
Date: 09/30/2019
Action: Well Installation Workplan - Regulator Responded

Global Id: T0603702574
Action Type: ENFORCEMENT
Date: 01/17/2003
Action: * No Action

Global Id: T0603702574
Action Type: RESPONSE
Date: 07/15/2008
Action: Monitoring Report - Quarterly

Global Id: T0603702574
Action Type: RESPONSE
Date: 07/15/2009
Action: Monitoring Report - Semi-Annually

Global Id: T0603702574
Action Type: RESPONSE
Date: 04/15/2009
Action: Monitoring Report - Quarterly

Global Id: T0603702574
Action Type: RESPONSE
Date: 01/15/2009
Action: Monitoring Report - Quarterly

Global Id: T0603702574
Action Type: RESPONSE
Date: 10/15/2009
Action: Monitoring Report - Semi-Annually

Global Id: T0603702574
Action Type: RESPONSE
Date: 01/15/2003
Action: Monitoring Report - Quarterly

Global Id: T0603702574
Action Type: RESPONSE
Date: 04/15/2003
Action: Monitoring Report - Quarterly

Global Id: T0603702574
Action Type: RESPONSE
Date: 07/15/2004
Action: Monitoring Report - Quarterly

COMMERCIAL BUILDING CENTER (Continued) **S102769646**

Global Id: T0603702574
Action Type: RESPONSE
Date: 07/15/2004
Action: Soil and Water Investigation Report

Global Id: T0603702574
Action Type: RESPONSE
Date: 07/15/2003
Action: Monitoring Report - Quarterly

Global Id: T0603702574
Action Type: RESPONSE
Date: 10/15/2003
Action: Monitoring Report - Quarterly

Global Id: T0603702574
Action Type: RESPONSE
Date: 01/15/2004
Action: Monitoring Report - Quarterly

Global Id: T0603702574
Action Type: RESPONSE
Date: 04/15/2010
Action: Monitoring Report - Semi-Annually

Global Id: T0603702574
Action Type: RESPONSE
Date: 11/15/2018
Action: Other Report / Document

Global Id: T0603702574
Action Type: RESPONSE
Date: 04/15/2015
Action: Monitoring Report - Semi-Annually

Global Id: T0603702574
Action Type: RESPONSE
Date: 01/09/2020
Action: Other Report / Document

Global Id: T0603702574
Action Type: RESPONSE
Date: 01/15/2019
Action: Monitoring Report - Semi-Annually

Global Id: T0603702574
Action Type: RESPONSE
Date: 09/13/2019
Action: Other Report / Document

Global Id: T0603702574
Action Type: RESPONSE
Date: 12/30/2020
Action: Corrective Action Plan / Remedial Action Plan

Global Id: T0603702574
Action Type: RESPONSE

COMMERCIAL BUILDING CENTER (Continued) **S102769646**

Date: 10/15/2010
Action: Monitoring Report - Semi-Annually

Global Id: T0603702574
Action Type: RESPONSE
Date: 07/15/2019
Action: Monitoring Report - Semi-Annually

Global Id: T0603702574
Action Type: RESPONSE
Date: 01/15/2016
Action: Pilot Study/ Treatability Report

Global Id: T0603702574
Action Type: RESPONSE
Date: 07/15/2016
Action: Monitoring Report - Semi-Annually

Global Id: T0603702574
Action Type: RESPONSE
Date: 10/15/2015
Action: Monitoring Report - Semi-Annually

Global Id: T0603702574
Action Type: RESPONSE
Date: 01/15/2020
Action: Monitoring Report - Semi-Annually

Global Id: T0603702574
Action Type: ENFORCEMENT
Date: 06/15/2009
Action: Staff Letter

LUST:
Global Id: T0603702574
Status: Open - Case Begin Date
Status Date: 07/01/1993

Global Id: T0603702574
Status: Open - Site Assessment
Status Date: 11/14/1997

Global Id: T0603702574
Status: Open - Site Assessment
Status Date: 02/04/1998

Global Id: T0603702574
Status: Open - Site Assessment
Status Date: 01/11/2006

Global Id: T0603702574
Status: Open - Eligible for Closure
Status Date: 03/27/2013

Global Id: T0603702574
Status: Open - Verification Monitoring
Status Date: 06/30/2015

COMMERCIAL BUILDING CENTER (Continued) **S102769646**

Global Id: T0603702574
Status: Open - Remediation
Status Date: 11/01/2017

Global Id: T0603702574
Status: Open - Remediation
Status Date: 11/07/2017

Global Id: T0603702574
Status: Open - Assessment & Interim Remedial Action
Status Date: 03/15/2018

LUST REG 4:
Region: 4
Regional Board: 04
County: Los Angeles
Facility Id: 916040443
Status: Pollution Characterization
Substance: Gasoline
Substance Quantity: Not reported
Local Case No: Not reported
Case Type: Groundwater
Abatement Method Used at the Site: Not reported
Global ID: T0603702574
W Global ID: Not reported
Staff: MB
Local Agency: 19050
Cross Street: MOORPARK ST
Enforcement Type: MRPO
Date Leak Discovered: 7/1/1993
Date Leak First Reported: 8/22/1997
Date Leak Record Entered: 9/11/1997
Date Confirmation Began: 11/14/1997
Date Leak Stopped: 7/1/1993
Date Case Last Changed on Database: 10/15/2002
Date the Case was Closed: Not reported
How Leak Discovered: Subsurface Monitoring
How Leak Stopped: Not reported
Cause of Leak: UNK
Leak Source: Tank
Operator: Not reported
Water System: Not reported
Well Name: Not reported
Approx. Dist To Production Well (ft): 15296.2011857047086592031692 91
Source of Cleanup Funding: Tank
Preliminary Site Assessment Workplan Submitted: Not reported
Preliminary Site Assessment Began: Not reported
Pollution Characterization Began: 2/4/1998
Remediation Plan Submitted: Not reported
Remedial Action Underway: Not reported
Post Remedial Action Monitoring Began: Not reported
Enforcement Action Date: Not reported
Historical Max MTBE Date: 1/1/1965
Hist Max MTBE Conc in Groundwater: 250
Hist Max MTBE Conc in Soil: Not reported
Significant Interim Remedial Action Taken: No

COMMERCIAL BUILDING CENTER (Continued) **S102769646**

GW Qualifier:	<
Soil Qualifier:	Not reported
Organization:	Not reported
Owner Contact:	Not reported
Responsible Party:	JOSEPH LENTINI
RP Address:	P.O. BOX 25370
Program:	LUST
Lat/Long:	34.1496675 / -1
Local Agency Staff:	PEJ
Beneficial Use:	Not reported
Priority:	Not reported
Cleanup Fund Id:	Not reported
Suspended:	Not reported
Assigned Name:	Not reported
Summary:	1/14/00 4TH QTR GW MON RPT; 4/24/00 1ST QTR GW MON RPT 2000; 7/15/00 2ND QTR GW MON RPT 2000; 10/15/00 3RD QTR GW MON RPT 2000; 4/15/01 1ST QTR GW MON RPT 2001

CPS-SLIC:

Name:	COLDWATER CLEANERS
Address:	4360 COLDWATER CANYON AVENUE
City,State,Zip:	STUDIO CITY, CA 91604
Region:	STATE
Facility Status:	**Open - Site Assessment**
Status Date:	04/07/2020
Global Id:	T10000011441
Lead Agency:	LOS ANGELES RWQCB (REGION 4)
Lead Agency Case Number:	Not reported
Latitude:	34.15008
Longitude:	-118.41343
Case Type:	Cleanup Program Site
Case Worker:	JY
Local Agency:	Not reported
RB Case Number:	1417
File Location:	Not reported
Potential Media Affected:	Aquifer used for drinking water supply, Indoor Air, Soil, Soil Vapor
Potential Contaminants of Concern:	Dichloroethene (DCE), Other Chlorinated Hydrocarbons, Other Solvent or Non-Petroleum Hydrocarbon, Tetrachloroethylene (PCE), Trichloroethylene (TCE), Vinyl chloride
Site History:	Not reported

Click here to access the California GeoTracker records for this facility:

CORTESE:

Name:	FORMER SHELL STATION
Address:	4360 COLDWATER CANYON AVE
City,State,Zip:	STUDIO CITY, CA 91604
Region:	CORTESE
Envirostor Id:	Not reported
Global ID:	T0603702574
Site/Facility Type:	LUST CLEANUP SITE
Cleanup Status:	OPEN - ASSESSMENT & INTERIM REMEDIAL ACTION
Status Date:	Not reported
Site Code:	Not reported
Latitude:	Not reported
Longitude:	Not reported

COMMERCIAL BUILDING CENTER (Continued) **S102769646**

Owner:	Not reported
Enf Type:	Not reported
Swat R:	Not reported
Flag:	active
Order No:	Not reported
Waste Discharge System No:	Not reported
Effective Date:	Not reported
Region 2:	Not reported
WID Id:	Not reported
Solid Waste Id No:	Not reported
Waste Management Uit Name:	Not reported
File Name:	Active Open

CERS:

Name:	COMMERCIAL BUILDING CENTER
Address:	4360 COLDWATER CANYON AVE
City,State,Zip:	STUDIO CITY, CA 91604
Site ID:	230950
CERS ID:	T0603702574
CERS Description:	Leaking Underground Storage Tank Cleanup Site

Affiliation:

Affiliation Type Desc:	Local Agency Caseworker
Entity Name:	ELOY LUNA - LOS ANGELES, CITY OF
Entity Title:	Not reported
Affiliation Address:	200 North Main Street, Suite 1780
Affiliation City:	LOS ANGELES
Affiliation State:	CA
Affiliation Country:	Not reported
Affiliation Zip:	Not reported
Affiliation Phone:	Not reported

Affiliation Type Desc:	Regional Board Caseworker
Entity Name:	JESSICA YEUNG - LOS ANGELES RWQCB (REGION 4)
Entity Title:	Not reported
Affiliation Address:	320 West 4th St., Suite 200
Affiliation City:	LOS ANGELES
Affiliation State:	CA
Affiliation Country:	Not reported
Affiliation Zip:	Not reported
Affiliation Phone:	2135766729

Name:	COLDWATER CLEANERS
Address:	4360 COLDWATER CANYON AVENUE
City,State,Zip:	STUDIO CITY, CA 91604
Site ID:	435841
CERS ID:	T10000011441
CERS Description:	Cleanup Program Site

Affiliation:

Affiliation Type Desc:	Regional Board Caseworker
Entity Name:	JESSICA YEUNG - LOS ANGELES RWQCB (REGION 4)
Entity Title:	Not reported
Affiliation Address:	320 West 4th St., Suite 200
Affiliation City:	LOS ANGELES
Affiliation State:	CA
Affiliation Country:	Not reported

COMMERCIAL BUILDING CENTER (Continued) **S102769646**

Affiliation Zip: Not reported
Affiliation Phone: 2135766729

M118 **TESORO USA 63236** **LUST** **S101298209**
ESE **12500 VENTURA BLVD** **HAZNET** **N/A**
1/4-1/2 **STUDIO CITY, CA 91604** **HIST CORTESE**
0.364 mi. **HWTS**
1922 ft. **Site 1 of 4 in cluster M**

Relative:
Lower

Actual:
630 ft.

LUST:
Name: THRIFTY OIL CO STATION #236
Address: 12500 VENTURA BLVD
City,State,Zip: STUDIO CITY, CA 91604
Lead Agency: LOS ANGELES RWQCB (REGION 4)
Case Type: LUST Cleanup Site
Geo Track: http://geotracker.waterboards.ca.gov/profile_report.asp?global_id=T0603702564
Global Id: T0603702564
Latitude: 34.1425738
Longitude: -118.4052142
Status: Completed - Case Closed
Status Date: 07/02/1998
Case Worker: CET
RB Case Number: 916040298
Local Agency: LOS ANGELES, CITY OF
File Location: Not reported
Local Case Number: Not reported
Potential Media Affect: Aquifer used for drinking water supply
Potential Contaminants of Concern: Gasoline
Site History: Not reported

LUST:
Global Id: T0603702564
Contact Type: Regional Board Caseworker
Contact Name: CHANDRA TYLER
Organization Name: LOS ANGELES RWQCB (REGION 4)
Address: Not reported
City: R4 UNKNOWN
Email: cetyler@waterboards.ca.gov
Phone Number: Not reported

Global Id: T0603702564
Contact Type: Local Agency Caseworker
Contact Name: ELOY LUNA
Organization Name: LOS ANGELES, CITY OF
Address: 200 North Main Street, Suite 1780
City: LOS ANGELES
Email: eloy.luna@lacity.org
Phone Number: Not reported

LUST:
Global Id: T0603702564
Action Type: Other
Date: 01/25/1989
Action: Leak Discovery

Global Id: T0603702564
Action Type: Other

TESORO USA 63236 (Continued) **S101298209**

Date: 07/16/1989
Action: Leak Reported

LUST:
Global Id: T0603702564
Status: Open - Case Begin Date
Status Date: 01/25/1989

Global Id: T0603702564
Status: Open - Site Assessment
Status Date: 01/25/1989

Global Id: T0603702564
Status: Open - Site Assessment
Status Date: 06/12/1989

Global Id: T0603702564
Status: Open - Site Assessment
Status Date: 10/17/1989

Global Id: T0603702564
Status: Completed - Case Closed
Status Date: 07/02/1998

HAZNET:
Name: TESORO USA 63236
Address: 12500 VENTURA BLVD
Address 2: Not reported
City,State,Zip: STUDIO CITY, CA 78259
Contact: BRENDA RAMIREZ
Telephone: 2106265153
Mailing Name: Not reported
Mailing Address: 19100 RIDGEWOOD PKWY

Year: 2019
Gepaid: CAL000373349
TSD EPA ID: CAT080013352
CA Waste Code: 134 - Aqueous solution with total organic residues less than 10 percent
Disposal Method: H039 - Other Recovery Of Reclamation For Reuse Including Acid Regeneration, Organics Recovery Ect
Tons: 0.02100

Year: 2018
Gepaid: CAL000373349
TSD EPA ID: CAT080013352
CA Waste Code: 134 - Aqueous solution with total organic residues less than 10 percent
Disposal Method: H039 - Other Recovery Of Reclamation For Reuse Including Acid Regeneration, Organics Recovery Ect
Tons: 0.10500

Year: 2017
Gepaid: CAL000373349
TSD EPA ID: CAT080013352

TESORO USA 63236 (Continued) **S101298209**

CA Waste Code:	134 - Aqueous solution with total organic residues less than 10 percent
Disposal Method:	H039 - Other Recovery Of Reclamation For Reuse Including Acid Regeneration, Organics Recovery Ect
Tons:	0.3864
Year:	2017
Gepaid:	CAL000373349
TSD EPA ID:	CAT080013352
CA Waste Code:	133 - Aqueous solution with total organic residues 10 percent or more
Disposal Method:	H039 - Other Recovery Of Reclamation For Reuse Including Acid Regeneration, Organics Recovery Ect
Tons:	1.0425
Year:	2017
Gepaid:	CAL000373349
TSD EPA ID:	NVT330010000
CA Waste Code:	352 - Other organic solids
Disposal Method:	H132 - Landfill Or Surface Impoundment That Will Be Closed As Landfill(To Include On-Site Treatment And/Or Stabilization)
Tons:	0.0625
Year:	2016
Gepaid:	CAL000373349
TSD EPA ID:	CAT080013352
CA Waste Code:	134 - Aqueous solution with total organic residues less than 10 percent
Disposal Method:	H039 - Other Recovery Of Reclamation For Reuse Including Acid Regeneration, Organics Recovery Ect
Tons:	0.147
Year:	2016
Gepaid:	CAL000373349
TSD EPA ID:	NVT330010000
CA Waste Code:	352 - Other organic solids
Disposal Method:	H132 - Landfill Or Surface Impoundment That Will Be Closed As Landfill(To Include On-Site Treatment And/Or Stabilization)
Tons:	0.055
Year:	2015
Gepaid:	CAL000373349
TSD EPA ID:	CAT080013352
CA Waste Code:	241 - Tank bottom waste
Disposal Method:	H039 - Other Recovery Of Reclamation For Reuse Including Acid Regeneration, Organics Recovery Ect
Tons:	0.0834
Year:	2015
Gepaid:	CAL000373349
TSD EPA ID:	NVT330010000
CA Waste Code:	352 - Other organic solids
Disposal Method:	H132 - Landfill Or Surface Impoundment That Will Be Closed As Landfill(To Include On-Site Treatment And/Or Stabilization)
Tons:	0.12
Year:	2015
Gepaid:	CAL000373349

TESORO USA 63236 (Continued) **S101298209**

TSD EPA ID:	CAT080013352
CA Waste Code:	134 - Aqueous solution with total organic residues less than 10 percent
Disposal Method:	H039 - Other Recovery Of Reclamation For Reuse Including Acid Regeneration, Organics Recovery Ect
Tons:	0.0714

Click this hyperlink while viewing on your computer to access
4 additional CA HAZNET: record(s) in the EDR Site Report.

Additional Info:

Year:	2015
Gen EPA ID:	CAL000373349
Shipment Date:	20150923
Creation Date:	2/26/2016 22:15:15
Receipt Date:	20150930
Manifest ID:	008700468FLE
Trans EPA ID:	CAR000183913
Trans Name:	BELSHIRE
Trans 2 EPA ID:	Not reported
Trans 2 Name:	Not reported
TSDF EPA ID:	NVT330010000
Trans Name:	US ECOLOGY NEVADA OPERATIONS
TSDF Alt EPA ID:	Not reported
TSDF Alt Name:	Not reported
Waste Code Description:	352 - Other organic solids
RCRA Code:	D018
Meth Code:	H132 - Landfill Or Surface Impoundment That Will Be Closed As Landfill(To Include On-Site Treatment And/Or Stabilization)
Quantity Tons:	0.085
Waste Quantity:	170
Quantity Unit:	P
Additional Code 1:	Not reported
Additional Code 2:	Not reported
Additional Code 3:	Not reported
Additional Code 4:	Not reported
Additional Code 5:	Not reported
Shipment Date:	20150901
Creation Date:	11/4/2015 22:15:29
Receipt Date:	20150904
Manifest ID:	013673161JJK
Trans EPA ID:	CAR000189431
Trans Name:	ADAMS SERVICES INC
Trans 2 EPA ID:	Not reported
Trans 2 Name:	Not reported
TSDF EPA ID:	CAT080013352
Trans Name:	DEMENNO/KERDOON
TSDF Alt EPA ID:	Not reported
TSDF Alt Name:	Not reported
Waste Code Description:	241 - Tank bottom waste 251 Still bottoms with halogenated organics
RCRA Code:	Not reported
Meth Code:	H039 - Other Recovery Of Reclamation For Reuse Including Acid Regeneration, Organics Recovery Ect
Quantity Tons:	0.0834

TESORO USA 63236 (Continued) **S101298209**

Waste Quantity:	20
Quantity Unit:	G
Additional Code 1:	Not reported
Additional Code 2:	Not reported
Additional Code 3:	Not reported
Additional Code 4:	Not reported
Additional Code 5:	Not reported
Shipment Date:	20150804
Creation Date:	10/6/2015 22:15:06
Receipt Date:	20150806
Manifest ID:	008699317FLE
Trans EPA ID:	CAR000183913
Trans Name:	BELSHIRE
Trans 2 EPA ID:	Not reported
Trans 2 Name:	Not reported
TSDF EPA ID:	CAT080013352
Trans Name:	DEMENNO KERDOON
TSDF Alt EPA ID:	Not reported
TSDF Alt Name:	Not reported
Waste Code Description:	134 - Aqueous solution with <10% total organic residues
RCRA Code:	Not reported
Meth Code:	H039 - Other Recovery Of Reclamation For Reuse Including Acid Regeneration, Organics Recovery Ect
Quantity Tons:	0.0084
Waste Quantity:	2
Quantity Unit:	G
Additional Code 1:	Not reported
Additional Code 2:	Not reported
Additional Code 3:	Not reported
Additional Code 4:	Not reported
Additional Code 5:	Not reported
Shipment Date:	20150319
Creation Date:	8/21/2015 22:15:54
Receipt Date:	20150325
Manifest ID:	007645376FLE
Trans EPA ID:	CAR000183913
Trans Name:	BELSHIRE
Trans 2 EPA ID:	Not reported
Trans 2 Name:	Not reported
TSDF EPA ID:	NVT330010000
Trans Name:	US ECOLOGY NEVADA OPERATIONS
TSDF Alt EPA ID:	Not reported
TSDF Alt Name:	Not reported
Waste Code Description:	352 - Other organic solids
RCRA Code:	D018
Meth Code:	H132 - Landfill Or Surface Impoundment That Will Be Closed As Landfill(To Include On-Site Treatment And/Or Stabilization)
Quantity Tons:	0.035
Waste Quantity:	70
Quantity Unit:	P
Additional Code 1:	Not reported
Additional Code 2:	Not reported
Additional Code 3:	Not reported
Additional Code 4:	Not reported
Additional Code 5:	Not reported

TESORO USA 63236 (Continued) **S101298209**

Shipment Date:	20150212
Creation Date:	5/18/2015 22:15:25
Receipt Date:	20150218
Manifest ID:	007629958FLE
Trans EPA ID:	CAR000183913
Trans Name:	BELSHIRE
Trans 2 EPA ID:	CAT080016116
Trans 2 Name:	NIETO AND SONS TRUCKING INC
TSDF EPA ID:	CAT080013352
Trans Name:	DEMENNO KERDOON
TSDF Alt EPA ID:	Not reported
TSDF Alt Name:	Not reported
Waste Code Description:	134 - Aqueous solution with <10% total organic residues
RCRA Code:	Not reported
Meth Code:	H039 - Other Recovery Of Reclamation For Reuse Including Acid Regeneration, Organics Recovery Ect
Quantity Tons:	0.063
Waste Quantity:	15
Quantity Unit:	G
Additional Code 1:	Not reported
Additional Code 2:	Not reported
Additional Code 3:	Not reported
Additional Code 4:	Not reported
Additional Code 5:	Not reported

Additional Info:

Year:	2013
Gen EPA ID:	CAL000373349
Shipment Date:	20131015
Creation Date:	3/7/2014 22:15:07
Receipt Date:	20131017
Manifest ID:	005763587FLE
Trans EPA ID:	CAR000183913
Trans Name:	BELSHIRE
Trans 2 EPA ID:	CAT080016116
Trans 2 Name:	NIETO AND SONS TRUCKING INC
TSDF EPA ID:	NVT330010000
Trans Name:	US ECOLOGY NEVADA OPERATIONS
TSDF Alt EPA ID:	Not reported
TSDF Alt Name:	Not reported
Waste Code Description:	352 - Other organic solids
RCRA Code:	Not reported
Meth Code:	H132 - Landfill Or Surface Impoundment That Will Be Closed As Landfill(To Include On-Site Treatment And/Or Stabilization)
Quantity Tons:	0.05
Waste Quantity:	100
Quantity Unit:	P
Additional Code 1:	Not reported
Additional Code 2:	Not reported
Additional Code 3:	Not reported
Additional Code 4:	Not reported
Additional Code 5:	Not reported
Shipment Date:	20130826
Creation Date:	10/25/2013 22:15:16
Receipt Date:	20130830

TESORO USA 63236 (Continued) **S101298209**

Manifest ID:	005760254FLE
Trans EPA ID:	CAR000183913
Trans Name:	BELSHIRE
Trans 2 EPA ID:	Not reported
Trans 2 Name:	Not reported
TSDF EPA ID:	CAT080013352
Trans Name:	DEMENNO KERDOON
TSDF Alt EPA ID:	Not reported
TSDF Alt Name:	Not reported
Waste Code Description:	134 - Aqueous solution with <10% total organic residues
RCRA Code:	Not reported
Meth Code:	H039 - Other Recovery Of Reclamation For Reuse Including Acid Regeneration, Organics Recovery Ect
Quantity Tons:	0.084
Waste Quantity:	20
Quantity Unit:	G
Additional Code 1:	Not reported
Additional Code 2:	Not reported
Additional Code 3:	Not reported
Additional Code 4:	Not reported
Additional Code 5:	Not reported
Shipment Date:	20130416
Creation Date:	8/23/2013 22:15:13
Receipt Date:	20130424
Manifest ID:	005783582FLE
Trans EPA ID:	CAR000183913
Trans Name:	BELSHIRE
Trans 2 EPA ID:	Not reported
Trans 2 Name:	Not reported
TSDF EPA ID:	NVT330010000
Trans Name:	US ECOLOGY NEVADA OPERATIONS
TSDF Alt EPA ID:	Not reported
TSDF Alt Name:	Not reported
Waste Code Description:	352 - Other organic solids
RCRA Code:	Not reported
Meth Code:	H132 - Landfill Or Surface Impoundment That Will Be Closed As Landfill(To Include On-Site Treatment And/Or Stabilization)
Quantity Tons:	0.05
Waste Quantity:	100
Quantity Unit:	P
Additional Code 1:	Not reported
Additional Code 2:	Not reported
Additional Code 3:	Not reported
Additional Code 4:	Not reported
Additional Code 5:	Not reported
Shipment Date:	20130304
Creation Date:	5/3/2013 22:15:44
Receipt Date:	20130312
Manifest ID:	005785376FLE
Trans EPA ID:	CAR000183913
Trans Name:	BELSHIRE
Trans 2 EPA ID:	Not reported
Trans 2 Name:	Not reported
TSDF EPA ID:	CAT080013352
Trans Name:	DEMENNO KERDOON

TESORO USA 63236 (Continued) **S101298209**

TSDF Alt EPA ID:	Not reported
TSDF Alt Name:	Not reported
Waste Code Description:	134 - Aqueous solution with <10% total organic residues
RCRA Code:	Not reported
Meth Code:	H039 - Other Recovery Of Reclamation For Reuse Including Acid Regeneration, Organics Recovery Ect
Quantity Tons:	0.0504
Waste Quantity:	12
Quantity Unit:	G
Additional Code 1:	Not reported
Additional Code 2:	Not reported
Additional Code 3:	Not reported
Additional Code 4:	Not reported
Additional Code 5:	Not reported

Additional Info:

Year:	2016
Gen EPA ID:	CAL000373349
Shipment Date:	20150923
Creation Date:	2/26/2016 22:15:15
Receipt Date:	20150930
Manifest ID:	008700468FLE
Trans EPA ID:	CAR000183913
Trans Name:	BELSHIRE
Trans 2 EPA ID:	Not reported
Trans 2 Name:	Not reported
TSDF EPA ID:	NVT330010000
Trans Name:	US ECOLOGY NEVADA OPERATIONS
TSDF Alt EPA ID:	Not reported
TSDF Alt Name:	Not reported
Waste Code Description:	352 - Other organic solids
RCRA Code:	D018
Meth Code:	H132 - Landfill Or Surface Impoundment That Will Be Closed As Landfill(To Include On-Site Treatment And/Or Stabilization)
Quantity Tons:	0.085
Waste Quantity:	170
Quantity Unit:	P
Additional Code 1:	Not reported
Additional Code 2:	Not reported
Additional Code 3:	Not reported
Additional Code 4:	Not reported
Additional Code 5:	Not reported
Shipment Date:	20150901
Creation Date:	11/4/2015 22:15:29
Receipt Date:	20150904
Manifest ID:	013673161JJK
Trans EPA ID:	CAR000189431
Trans Name:	ADAMS SERVICES INC
Trans 2 EPA ID:	Not reported
Trans 2 Name:	Not reported
TSDF EPA ID:	CAT080013352
Trans Name:	DEMENNO/KERDOON
TSDF Alt EPA ID:	Not reported
TSDF Alt Name:	Not reported
Waste Code Description:	241 - Tank bottom waste 251 Still bottoms with halogenated organics

TESORO USA 63236 (Continued) **S101298209**

RCRA Code:	Not reported
Meth Code:	H039 - Other Recovery Of Reclamation For Reuse Including Acid Regeneration, Organics Recovery Ect
Quantity Tons:	0.0834
Waste Quantity:	20
Quantity Unit:	G
Additional Code 1:	Not reported
Additional Code 2:	Not reported
Additional Code 3:	Not reported
Additional Code 4:	Not reported
Additional Code 5:	Not reported
Shipment Date:	20150804
Creation Date:	10/6/2015 22:15:06
Receipt Date:	20150806
Manifest ID:	008699317FLE
Trans EPA ID:	CAR000183913
Trans Name:	BELSHIRE
Trans 2 EPA ID:	Not reported
Trans 2 Name:	Not reported
TSDF EPA ID:	CAT080013352
Trans Name:	DEMENNO KERDOON
TSDF Alt EPA ID:	Not reported
TSDF Alt Name:	Not reported
Waste Code Description:	134 - Aqueous solution with <10% total organic residues
RCRA Code:	Not reported
Meth Code:	H039 - Other Recovery Of Reclamation For Reuse Including Acid Regeneration, Organics Recovery Ect
Quantity Tons:	0.0084
Waste Quantity:	2
Quantity Unit:	G
Additional Code 1:	Not reported
Additional Code 2:	Not reported
Additional Code 3:	Not reported
Additional Code 4:	Not reported
Additional Code 5:	Not reported
Shipment Date:	20150319
Creation Date:	8/21/2015 22:15:54
Receipt Date:	20150325
Manifest ID:	007645376FLE
Trans EPA ID:	CAR000183913
Trans Name:	BELSHIRE
Trans 2 EPA ID:	Not reported
Trans 2 Name:	Not reported
TSDF EPA ID:	NVT330010000
Trans Name:	US ECOLOGY NEVADA OPERATIONS
TSDF Alt EPA ID:	Not reported
TSDF Alt Name:	Not reported
Waste Code Description:	352 - Other organic solids
RCRA Code:	D018
Meth Code:	H132 - Landfill Or Surface Impoundment That Will Be Closed As Landfill(To Include On-Site Treatment And/Or Stabilization)
Quantity Tons:	0.035
Waste Quantity:	70
Quantity Unit:	P
Additional Code 1:	Not reported

TESORO USA 63236 (Continued) **S101298209**

Additional Code 2:	Not reported
Additional Code 3:	Not reported
Additional Code 4:	Not reported
Additional Code 5:	Not reported
Shipment Date:	20150212
Creation Date:	5/18/2015 22:15:25
Receipt Date:	20150218
Manifest ID:	007629958FLE
Trans EPA ID:	CAR000183913
Trans Name:	BELSHIRE
Trans 2 EPA ID:	CAT080016116
Trans 2 Name:	NIETO AND SONS TRUCKING INC
TSDF EPA ID:	CAT080013352
Trans Name:	DEMENNO KERDOON
TSDF Alt EPA ID:	Not reported
TSDF Alt Name:	Not reported
Waste Code Description:	134 - Aqueous solution with <10% total organic residues
RCRA Code:	Not reported
Meth Code:	H039 - Other Recovery Of Reclamation For Reuse Including Acid Regeneration, Organics Recovery Ect
Quantity Tons:	0.063
Waste Quantity:	15
Quantity Unit:	G
Additional Code 1:	Not reported
Additional Code 2:	Not reported
Additional Code 3:	Not reported
Additional Code 4:	Not reported
Additional Code 5:	Not reported

Additional Info:

Year:	2017
Gen EPA ID:	CAL000373349
Shipment Date:	20171218
Creation Date:	8/3/2018 18:30:33
Receipt Date:	20171221
Manifest ID:	010665015FLE
Trans EPA ID:	CAR000183913
Trans Name:	BELSHIRE
Trans 2 EPA ID:	CAT080016116
Trans 2 Name:	NIETO AND SONS TRUCKING INC
TSDF EPA ID:	CAT080013352
Trans Name:	DEMENNO KERDOON
TSDF Alt EPA ID:	Not reported
TSDF Alt Name:	Not reported
Waste Code Description:	134 - Aqueous solution with <10% total organic residues
RCRA Code:	Not reported
Meth Code:	H039 - Other Recovery Of Reclamation For Reuse Including Acid Regeneration, Organics Recovery Ect
Quantity Tons:	0.084
Waste Quantity:	20
Quantity Unit:	G
Additional Code 1:	Not reported
Additional Code 2:	Not reported
Additional Code 3:	Not reported
Additional Code 4:	Not reported

TESORO USA 63236 (Continued) **S101298209**

Additional Code 5:	Not reported
Shipment Date:	20171218
Creation Date:	10/25/2018 18:30:19
Receipt Date:	20171227
Manifest ID:	010665014FLE
Trans EPA ID:	CAR000183913
Trans Name:	BELSHIRE
Trans 2 EPA ID:	Not reported
Trans 2 Name:	Not reported
TSDF EPA ID:	NVT330010000
Trans Name:	US ECOLOGY NEVADA OPERATIONS
TSDF Alt EPA ID:	Not reported
TSDF Alt Name:	Not reported
Waste Code Description:	352 - Other organic solids
RCRA Code:	D018
Meth Code:	H132 - Landfill Or Surface Impoundment That Will Be Closed As Landfill(To Include On-Site Treatment And/Or Stabilization)
Quantity Tons:	0.05
Waste Quantity:	100
Quantity Unit:	P
Additional Code 1:	Not reported
Additional Code 2:	Not reported
Additional Code 3:	Not reported
Additional Code 4:	Not reported
Additional Code 5:	Not reported
Shipment Date:	20170828
Creation Date:	7/12/2018 18:30:34
Receipt Date:	20170831
Manifest ID:	010648878FLE
Trans EPA ID:	CAR000183913
Trans Name:	BELSHIRE
Trans 2 EPA ID:	CAT080016116
Trans 2 Name:	NIETO AND SONS TRUCKING INC
TSDF EPA ID:	CAT080013352
Trans Name:	DEMENNO KERDOON
TSDF Alt EPA ID:	Not reported
TSDF Alt Name:	Not reported
Waste Code Description:	134 - Aqueous solution with <10% total organic residues
RCRA Code:	Not reported
Meth Code:	H039 - Other Recovery Of Reclamation For Reuse Including Acid Regeneration, Organics Recovery Ect
Quantity Tons:	0.168
Waste Quantity:	40
Quantity Unit:	G
Additional Code 1:	Not reported
Additional Code 2:	Not reported
Additional Code 3:	Not reported
Additional Code 4:	Not reported
Additional Code 5:	Not reported
Shipment Date:	20170616
Creation Date:	7/27/2018 18:30:18
Receipt Date:	20170621
Manifest ID:	009695193FLE
Trans EPA ID:	CAR000183913

TESORO USA 63236 (Continued) **S101298209**

Trans Name:	BELSHIRE
Trans 2 EPA ID:	Not reported
Trans 2 Name:	Not reported
TSDF EPA ID:	NVT330010000
Trans Name:	US ECOLOGY NEVADA OPERATIONS
TSDF Alt EPA ID:	Not reported
TSDF Alt Name:	Not reported
Waste Code Description:	352 - Other organic solids
RCRA Code:	D018
Meth Code:	H132 - Landfill Or Surface Impoundment That Will Be Closed As Landfill(To Include On-Site Treatment And/Or Stabilization)
Quantity Tons:	0.025
Waste Quantity:	50
Quantity Unit:	P
Additional Code 1:	Not reported
Additional Code 2:	Not reported
Additional Code 3:	Not reported
Additional Code 4:	Not reported
Additional Code 5:	Not reported
Shipment Date:	20170616
Creation Date:	5/17/2018 18:31:33
Receipt Date:	20170622
Manifest ID:	009695194FLE
Trans EPA ID:	CAR000183913
Trans Name:	BELSHIRE
Trans 2 EPA ID:	CAT080016116
Trans 2 Name:	NIETO AND SONS TRUCKING INC
TSDF EPA ID:	CAT080013352
Trans Name:	DEMENNO KERDOON
TSDF Alt EPA ID:	Not reported
TSDF Alt Name:	Not reported
Waste Code Description:	134 - Aqueous solution with <10% total organic residues
RCRA Code:	Not reported
Meth Code:	H039 - Other Recovery Of Reclamation For Reuse Including Acid Regeneration, Organics Recovery Ect
Quantity Tons:	0.0504
Waste Quantity:	12
Quantity Unit:	G
Additional Code 1:	Not reported
Additional Code 2:	Not reported
Additional Code 3:	Not reported
Additional Code 4:	Not reported
Additional Code 5:	Not reported
Shipment Date:	20170405
Creation Date:	5/9/2018 18:32:25
Receipt Date:	20170406
Manifest ID:	009712216FLE
Trans EPA ID:	CAT080016116
Trans Name:	NIETO AND SONS TRUCKING INC
Trans 2 EPA ID:	Not reported
Trans 2 Name:	Not reported
TSDF EPA ID:	CAT080013352
Trans Name:	DEMENNO KERDOON
TSDF Alt EPA ID:	Not reported
TSDF Alt Name:	Not reported

TESORO USA 63236 (Continued) **S101298209**

Waste Code Description:	133 - Aqueous solution with 10% or more total organic residues
RCRA Code:	Not reported
Meth Code:	H039 - Other Recovery Of Reclamation For Reuse Including Acid Regeneration, Organics Recovery Ect
Quantity Tons:	1.0425
Waste Quantity:	250
Quantity Unit:	G
Additional Code 1:	Not reported
Additional Code 2:	Not reported
Additional Code 3:	Not reported
Additional Code 4:	Not reported
Additional Code 5:	Not reported
Shipment Date:	20170118
Creation Date:	5/17/2017 18:31:13
Receipt Date:	20170126
Manifest ID:	009685593FLE
Trans EPA ID:	CAR000183913
Trans Name:	BELSHIRE
Trans 2 EPA ID:	CAT080016116
Trans 2 Name:	NIETO AND SONS TRUCKING, INC.
TSDF EPA ID:	CAT080013352
Trans Name:	DEMENNO/KERDOON
TSDF Alt EPA ID:	Not reported
TSDF Alt Name:	Not reported
Waste Code Description:	134 - Aqueous solution with <10% total organic residues
RCRA Code:	Not reported
Meth Code:	H039 - Other Recovery Of Reclamation For Reuse Including Acid Regeneration, Organics Recovery Ect
Quantity Tons:	0.084
Waste Quantity:	20
Quantity Unit:	G
Additional Code 1:	Not reported
Additional Code 2:	Not reported
Additional Code 3:	Not reported
Additional Code 4:	Not reported
Additional Code 5:	Not reported
Shipment Date:	20170118
Creation Date:	5/9/2018 18:31:32
Receipt Date:	20170125
Manifest ID:	009685592FLE
Trans EPA ID:	CAR000183913
Trans Name:	BELSHIRE
Trans 2 EPA ID:	Not reported
Trans 2 Name:	Not reported
TSDF EPA ID:	NVT330010000
Trans Name:	US ECOLOGY NEVADA OPERATIONS
TSDF Alt EPA ID:	Not reported
TSDF Alt Name:	Not reported
Waste Code Description:	352 - Other organic solids
RCRA Code:	D018
Meth Code:	H132 - Landfill Or Surface Impoundment That Will Be Closed As Landfill(To Include On-Site Treatment And/Or Stabilization)
Quantity Tons:	0.0375
Waste Quantity:	75
Quantity Unit:	P

TESORO USA 63236 (Continued) **S101298209**

Additional Code 1:	Not reported
Additional Code 2:	Not reported
Additional Code 3:	Not reported
Additional Code 4:	Not reported
Additional Code 5:	Not reported

Additional Info:

Year:	2014
Gen EPA ID:	CAL000373349
Shipment Date:	20140925
Creation Date:	2/13/2015 22:15:17
Receipt Date:	20141001
Manifest ID:	007626465FLE
Trans EPA ID:	CAR000183913
Trans Name:	BELSHIRE
Trans 2 EPA ID:	Not reported
Trans 2 Name:	Not reported
TSDF EPA ID:	NVT330010000
Trans Name:	US ECOLOGY NEVADA OPERATIONS
TSDF Alt EPA ID:	Not reported
TSDF Alt Name:	Not reported
Waste Code Description:	352 - Other organic solids
RCRA Code:	D018
Meth Code:	H132 - Landfill Or Surface Impoundment That Will Be Closed As Landfill(To Include On-Site Treatment And/Or Stabilization)
Quantity Tons:	0.0175
Waste Quantity:	35
Quantity Unit:	P
Additional Code 1:	Not reported
Additional Code 2:	Not reported
Additional Code 3:	Not reported
Additional Code 4:	Not reported
Additional Code 5:	Not reported
Shipment Date:	20140925
Creation Date:	12/18/2014 22:14:48
Receipt Date:	20141002
Manifest ID:	007638275FLE
Trans EPA ID:	CAR000183913
Trans Name:	BELSHIRE
Trans 2 EPA ID:	CAT080016116
Trans 2 Name:	NIETO AND SONS TRUCKING INC
TSDF EPA ID:	CAT080013352
Trans Name:	DEMENNO KERDOON
TSDF Alt EPA ID:	Not reported
TSDF Alt Name:	Not reported
Waste Code Description:	134 - Aqueous solution with <10% total organic residues
RCRA Code:	Not reported
Meth Code:	H039 - Other Recovery Of Reclamation For Reuse Including Acid Regeneration, Organics Recovery Ect
Quantity Tons:	0.231
Waste Quantity:	55
Quantity Unit:	G
Additional Code 1:	Not reported
Additional Code 2:	Not reported
Additional Code 3:	Not reported

TESORO USA 63236 (Continued) **S101298209**

Additional Code 4:	Not reported
Additional Code 5:	Not reported
Shipment Date:	20140813
Creation Date:	11/7/2014 22:15:10
Receipt Date:	20140820
Manifest ID:	007622823FLE
Trans EPA ID:	CAR000183913
Trans Name:	BELSHIRE
Trans 2 EPA ID:	Not reported
Trans 2 Name:	Not reported
TSDF EPA ID:	CAT080013352
Trans Name:	DEMENNO KERDOON
TSDF Alt EPA ID:	Not reported
TSDF Alt Name:	Not reported
Waste Code Description:	134 - Aqueous solution with <10% total organic residues
RCRA Code:	Not reported
Meth Code:	H039 - Other Recovery Of Reclamation For Reuse Including Acid Regeneration, Organics Recovery Ect
Quantity Tons:	0.084
Waste Quantity:	20
Quantity Unit:	G
Additional Code 1:	Not reported
Additional Code 2:	Not reported
Additional Code 3:	Not reported
Additional Code 4:	Not reported
Additional Code 5:	Not reported
Shipment Date:	20140403
Creation Date:	9/9/2014 22:15:12
Receipt Date:	20140409
Manifest ID:	007612886FLE
Trans EPA ID:	CAR000183913
Trans Name:	BELSHIRE
Trans 2 EPA ID:	Not reported
Trans 2 Name:	Not reported
TSDF EPA ID:	NVT330010000
Trans Name:	US ECOLOGY NEVADA OPERATIONS
TSDF Alt EPA ID:	Not reported
TSDF Alt Name:	Not reported
Waste Code Description:	352 - Other organic solids
RCRA Code:	D018
Meth Code:	H132 - Landfill Or Surface Impoundment That Will Be Closed As Landfill(To Include On-Site Treatment And/Or Stabilization)
Quantity Tons:	0.05
Waste Quantity:	100
Quantity Unit:	P
Additional Code 1:	Not reported
Additional Code 2:	Not reported
Additional Code 3:	Not reported
Additional Code 4:	Not reported
Additional Code 5:	Not reported
Shipment Date:	20140210
Creation Date:	4/9/2014 22:15:13
Receipt Date:	20140213
Manifest ID:	005769781FLE

TESORO USA 63236 (Continued) **S101298209**

Trans EPA ID:	CAR000183913
Trans Name:	BELSHIRE
Trans 2 EPA ID:	Not reported
Trans 2 Name:	Not reported
TSDF EPA ID:	CAT080013352
Trans Name:	DEMENNO KERDOON
TSDF Alt EPA ID:	Not reported
TSDF Alt Name:	Not reported
Waste Code Description:	134 - Aqueous solution with <10% total organic residues
RCRA Code:	Not reported
Meth Code:	H039 - Other Recovery Of Reclamation For Reuse Including Acid Regeneration, Organics Recovery Ect
Quantity Tons:	0.042
Waste Quantity:	10
Quantity Unit:	G
Additional Code 1:	Not reported
Additional Code 2:	Not reported
Additional Code 3:	Not reported
Additional Code 4:	Not reported
Additional Code 5:	Not reported

HIST CORTESE:

edr_fname:	THRIFTY OIL CO STATION #2
edr_fadd1:	12500 VENTURA
City,State,Zip:	STUDIO CITY, CA 91604
Region:	CORTESE
Facility County Code:	19
Reg By:	LTNKA
Reg Id:	916040298

HWTS:

Name:	TESORO USA 63236
Address:	12500 VENTURA BLVD
Address 2:	Not reported
City,State,Zip:	STUDIO CITY, CA 91604
EPA ID:	CAL000373349
Inactive Date:	Not reported
Create Date:	04/04/2012
Last Act Date:	08/19/2020
Mailing Name:	Not reported
Mailing Address:	19100 RIDGEWOOD PKWY
Mailing Address 2:	MS:TX1-022
Mailing City,State,Zip:	SAN ANTONIO, TX 78259
Owner Name:	TESORO REFINING & MARKETING COMPANY
Owner Address:	19100 RIDGEWOOD PKWY
Owner Address 2:	Not reported
Owner City,State,Zip:	SAN ANTONIO, TX 782590000
Contact Name:	BRENDA RAMIREZ
Contact Address:	19100 RIDGEWOOD PKWY
Contact Address 2:	MS: TX1-022
City,State,Zip:	SAN ANTONIO, TX 78259

NAICS:

EPA ID:	CAL000373349
Create Date:	2012-04-04 16:28:02.227
NAICS Code:	44719
NAICS Description:	Other Gasoline Stations

TESORO USA 63236 (Continued) **S101298209**

Issued EPA ID Date:	2012-04-04 16:28:02.22700
Inactive Date:	Not reported
Facility Name:	TESORO USA 63236
Facility Address:	12500 VENTURA BLVD
Facility Address 2:	Not reported
Facility City:	STUDIO CITY
Facility County:	Not reported
Facility State:	CA
Facility Zip:	91604

M119 **ARCO #9635** **LUST** **S106116318**
ESE **12500 VENTURA BLVD.** **N/A**
1/4-1/2 **STUDIO CITY, CA 91604**
0.364 mi.
1922 ft. **Site 2 of 4 in cluster M**

Relative:
Lower

Actual:
630 ft.

LUST REG 4:

Region:	4
Regional Board:	04
County:	Los Angeles
Facility Id:	916040298A
Status:	Leak being confirmed
Substance:	Gasoline
Substance Quantity:	Not reported
Local Case No:	Not reported
Case Type:	Soil
Abatement Method Used at the Site:	Not reported
Global ID:	T0603796503
W Global ID:	Not reported
Staff:	Not reported
Local Agency:	19050
Cross Street:	WHITSET
Enforcement Type:	Not reported
Date Leak Discovered:	6/13/2003
Date Leak First Reported:	6/16/2003
Date Leak Record Entered:	Not reported
Date Confirmation Began:	6/16/2003
Date Leak Stopped:	Not reported
Date Case Last Changed on Database:	Not reported
Date the Case was Closed:	Not reported
How Leak Discovered:	OM
How Leak Stopped:	Other Means
Cause of Leak:	UNK
Leak Source:	Other Source
Operator:	Not reported
Water System:	Not reported
Well Name:	Not reported
Approx. Dist To Production Well (ft):	Not reported
Source of Cleanup Funding:	Other Source
Preliminary Site Assessment Workplan Submitted:	Not reported
Preliminary Site Assessment Began:	Not reported
Pollution Characterization Began:	Not reported
Remediation Plan Submitted:	Not reported
Remedial Action Underway:	Not reported
Post Remedial Action Monitoring Began:	Not reported
Enforcement Action Date:	Not reported
Historical Max MTBE Date:	Not reported

ARCO #9635 (Continued) **S106116318**

Hist Max MTBE Conc in Groundwater:		Not reported
Hist Max MTBE Conc in Soil:		Not reported
Significant Interim Remedial Action Taken:		Not reported
GW Qualifier:	Not reported	
Soil Qualifier:	Not reported	
Organization:	Not reported	
Owner Contact:	Not reported	
Responsible Party:	TERESA SANTANA	
RP Address:	FOUR CENTERPOINTE DR., LPR4-460	
Program:	LUST	
Lat/Long:	0 / 0	
Local Agency Staff:	Not reported	
Beneficial Use:	Not reported	
Priority:	Not reported	
Cleanup Fund Id:	Not reported	
Suspended:	Not reported	
Assigned Name:	Not reported	
Summary:	Not reported	

M120 **THRIFTY OIL CO STATION #236** **LUST** **S103437940**
ESE **12500 VENTURA BLVD** **Cortese** **N/A**
1/4-1/2 **STUDIO CITY, CA 91604** **CERS**
0.364 mi.
1922 ft. **Site 3 of 4 in cluster M**

Relative:
Lower

Actual:
630 ft.

LUST REG 4:

Region:	4	
Regional Board:	04	
County:	Los Angeles	
Facility Id:	916040298	
Status:	Case Closed	
Substance:	Gasoline	
Substance Quantity:	Not reported	
Local Case No:	Not reported	
Case Type:	Groundwater	
Abatement Method Used at the Site:		VE
Global ID:	T0603702564	
W Global ID:	Not reported	
Staff:	CEC	
Local Agency:	19050	
Cross Street:	WHITSETT AVE	
Enforcement Type:	Not reported	
Date Leak Discovered:	1/25/1989	
Date Leak First Reported:		7/16/1989
Date Leak Record Entered:	8/17/1989	
Date Confirmation Began:	1/25/1989	
Date Leak Stopped:	Not reported	
Date Case Last Changed on Database:		10/15/1998
Date the Case was Closed:		7/2/1998
How Leak Discovered:	Tank Closure	
How Leak Stopped:	Not reported	
Cause of Leak:	Not reported	
Leak Source:	Not reported	
Operator:	SEE 12456 ADJACENT S/S	
Water System:	Not reported	
Well Name:	Not reported	
Approx. Dist To Production Well (ft):		16249.116140623487760072344781
Source of Cleanup Funding:		Not reported

THRIFTY OIL CO STATION #236 (Continued) **S103437940**

Preliminary Site Assessment Workplan Submitted:	6/12/1989
Preliminary Site Assessment Began:	Not reported
Pollution Characterization Began:	10/17/1989
Remediation Plan Submitted:	Not reported
Remedial Action Underway:	Not reported
Post Remedial Action Monitoring Began:	Not reported
Enforcement Action Date:	Not reported
Historical Max MTBE Date:	1/1/1965
Hist Max MTBE Conc in Groundwater:	7300
Hist Max MTBE Conc in Soil:	Not reported
Significant Interim Remedial Action Taken:	Yes
GW Qualifier:	Not reported
Soil Qualifier:	Not reported
Organization:	Not reported
Owner Contact:	Not reported
Responsible Party:	THRIFTY OIL COMPANY
RP Address:	13539 FOSTER RD E, SANTA FE SPRINGS, CA 90670-0138
Program:	LUST
Lat/Long:	34.1425738 / -1
Local Agency Staff:	PEJ
Beneficial Use:	Not reported
Priority:	LOP/HIGH - ADMINISTRATIVE (CLOSURE/SB2004/ENFORCEMENT)
Cleanup Fund Id:	Not reported
Suspended:	Not reported
Assigned Name:	Not reported
Summary:	JOINT GRNDWTR MONITORING WITH 12456 VENTURA BLVD-SHELL OIL 06/04/98 - QMR397, QMR497, QMR198 & QMR298 PROGRESS REPORTS 10/15/98 - WELL ABANDONMENT REPORT

CORTESE:

Name:	THRIFTY OIL CO STATION #236
Address:	12500 VENTURA BLVD
City,State,Zip:	STUDIO CITY, CA 91604
Region:	CORTESE
Envirostor Id:	Not reported
Global ID:	T0603702564
Site/Facility Type:	LUST CLEANUP SITE
Cleanup Status:	COMPLETED - CASE CLOSED
Status Date:	Not reported
Site Code:	Not reported
Latitude:	Not reported
Longitude:	Not reported
Owner:	Not reported
Enf Type:	Not reported
Swat R:	Not reported
Flag:	active
Order No:	Not reported
Waste Discharge System No:	Not reported
Effective Date:	Not reported
Region 2:	Not reported
WID Id:	Not reported
Solid Waste Id No:	Not reported
Waste Management Uit Name:	Not reported
File Name:	Active Open

THRIFTY OIL CO STATION #236 (Continued) **S103437940**

CERS:

Name:	THRIFTY OIL CO STATION #236
Address:	12500 VENTURA BLVD
City,State,Zip:	STUDIO CITY, CA 91604
Site ID:	256114
CERS ID:	T0603702564
CERS Description:	Leaking Underground Storage Tank Cleanup Site

Affiliation:

Affiliation Type Desc:	Local Agency Caseworker
Entity Name:	ELOY LUNA - LOS ANGELES, CITY OF
Entity Title:	Not reported
Affiliation Address:	200 North Main Street, Suite 1780
Affiliation City:	LOS ANGELES
Affiliation State:	CA
Affiliation Country:	Not reported
Affiliation Zip:	Not reported
Affiliation Phone:	Not reported

Affiliation Type Desc:	Regional Board Caseworker
Entity Name:	CHANDRA TYLER - LOS ANGELES RWQCB (REGION 4)
Entity Title:	Not reported
Affiliation Address:	Not reported
Affiliation City:	R4 UNKNOWN
Affiliation State:	CA
Affiliation Country:	Not reported
Affiliation Zip:	Not reported
Affiliation Phone:	Not reported

M121 **SHELL WIC#204-7564-0106** **LUST** **S102437445**
ESE **12456 VENTURA BLVD** **Cortese** **N/A**
1/4-1/2 **STUDIO CITY, CA 91604** **HIST CORTESE**
0.396 mi. **CERS**
2091 ft. **Site 4 of 4 in cluster M**

Relative:
Lower

Actual:
624 ft.

LUST:

Name:	SHELL WIC#204-7564-0106
Address:	12456 VENTURA BLVD
City,State,Zip:	STUDIO CITY, CA 91604
Lead Agency:	LOS ANGELES RWQCB (REGION 4)
Case Type:	LUST Cleanup Site
Geo Track:	http://geotracker.waterboards.ca.gov/profile_report.asp?global_id=T0603702573
Global Id:	T0603702573
Latitude:	34.14248
Longitude:	-118.404886
Status:	Completed - Case Closed
Status Date:	06/23/1998
Case Worker:	CET
RB Case Number:	916040434
Local Agency:	LOS ANGELES, CITY OF
File Location:	Not reported
Local Case Number:	Not reported
Potential Media Affect:	Aquifer used for drinking water supply
Potential Contaminants of Concern:	Gasoline
Site History:	Not reported

LUST:

SHELL WIC#204-7564-0106 (Continued) **S102437445**

Global Id: T0603702573
Contact Type: Regional Board Caseworker
Contact Name: CHANDRA TYLER
Organization Name: LOS ANGELES RWQCB (REGION 4)
Address: Not reported
City: R4 UNKNOWN
Email: cetyler@waterboards.ca.gov
Phone Number: Not reported

Global Id: T0603702573
Contact Type: Local Agency Caseworker
Contact Name: ELOY LUNA
Organization Name: LOS ANGELES, CITY OF
Address: 200 North Main Street, Suite 1780
City: LOS ANGELES
Email: eloy.luna@lacity.org
Phone Number: Not reported

LUST:
Global Id: T0603702573
Action Type: Other
Date: 07/06/1981
Action: Leak Discovery

Global Id: T0603702573
Action Type: Other
Date: 07/06/1981
Action: Leak Stopped

Global Id: T0603702573
Action Type: Other
Date: 09/21/1991
Action: Leak Reported

LUST:
Global Id: T0603702573
Status: Open - Case Begin Date
Status Date: 07/06/1981

Global Id: T0603702573
Status: Open - Site Assessment
Status Date: 09/21/1991

Global Id: T0603702573
Status: Open - Site Assessment
Status Date: 03/09/1992

Global Id: T0603702573
Status: Open - Site Assessment
Status Date: 07/13/1992

Global Id: T0603702573
Status: Completed - Case Closed
Status Date: 06/23/1998

SHELL WIC#204-7564-0106 (Continued) **S102437445**

LUST REG 4:

Region:	4
Regional Board:	04
County:	Los Angeles
Facility Id:	916040434
Status:	Case Closed
Substance:	Gasoline
Substance Quantity:	Not reported
Local Case No:	Not reported
Case Type:	Groundwater
Abatement Method Used at the Site:	Not reported
Global ID:	T0603702573
W Global ID:	Not reported
Staff:	CEC
Local Agency:	19050
Cross Street:	WHITSETT AVE
Enforcement Type:	Not reported
Date Leak Discovered:	7/6/1981
Date Leak First Reported:	9/21/1991
Date Leak Record Entered:	5/6/1996
Date Confirmation Began:	9/21/1991
Date Leak Stopped:	7/6/1981
Date Case Last Changed on Database:	9/14/1998
Date the Case was Closed:	6/23/1998
How Leak Discovered:	Tank Closure
How Leak Stopped:	Not reported
Cause of Leak:	UNK
Leak Source:	UNK
Operator:	OLD CASE #960506-01
Water System:	Not reported
Well Name:	Not reported
Approx. Dist To Production Well (ft):	16181.812946171870491627277236
Source of Cleanup Funding:	UNK
Preliminary Site Assessment Workplan Submitted:	3/9/1992
Preliminary Site Assessment Began:	7/13/1992
Pollution Characterization Began:	Not reported
Remediation Plan Submitted:	Not reported
Remedial Action Underway:	Not reported
Post Remedial Action Monitoring Began:	Not reported
Enforcement Action Date:	Not reported
Historical Max MTBE Date:	1/1/1965
Hist Max MTBE Conc in Groundwater:	20
Hist Max MTBE Conc in Soil:	40
Significant Interim Remedial Action Taken:	Yes
GW Qualifier:	Not reported
Soil Qualifier:	Not reported
Organization:	Not reported
Owner Contact:	Not reported
Responsible Party:	SHELL OIL PRODUCTS CO
RP Address:	3611 HARBOR BL S., #160, P.O. BOX 25370, SANTA ANA, CA 92799
Program:	LUST
Lat/Long:	34.1426058 / -1
Local Agency Staff:	PEJ
Beneficial Use:	Not reported
Priority:	LOP/LOW - MINOR OR NO POTENTIAL WATER RESOURCE IMPACT
Cleanup Fund Id:	Not reported
Suspended:	Not reported

SHELL WIC#204-7564-0106 (Continued) **S102437445**

Assigned Name: Not reported
Summary: INACTIVE CASE, ADJACENT CASE 916040298 TRANSMITTAL OF QTR RPT (3RD QTR 1997) (4TH QTR 1997) & REQUEST FOR CLOSURE REPORT 10/31/97- 02/15/98- QTR RPT 09/14/98- WELL ABANDONMENT

CORTESE:

Name:	SHELL WIC#204-7564-0106
Address:	12456 VENTURA BLVD
City,State,Zip:	STUDIO CITY, CA 91604
Region:	CORTESE
Envirostor Id:	Not reported
Global ID:	T0603702573
Site/Facility Type:	LUST CLEANUP SITE
Cleanup Status:	COMPLETED - CASE CLOSED
Status Date:	Not reported
Site Code:	Not reported
Latitude:	Not reported
Longitude:	Not reported
Owner:	Not reported
Enf Type:	Not reported
Swat R:	Not reported
Flag:	active
Order No:	Not reported
Waste Discharge System No:	Not reported
Effective Date:	Not reported
Region 2:	Not reported
WID Id:	Not reported
Solid Waste Id No:	Not reported
Waste Management Uit Name:	Not reported
File Name:	Active Open

HIST CORTESE:

edr_fname:	SHELL WIC#204-7564-0106
edr_fadd1:	12456 VENTURA
City,State,Zip:	STUDIO CITY, CA 91604
Region:	CORTESE
Facility County Code:	19
Reg By:	LTNKA
Reg Id:	916040434

CERS:

Name:	SHELL WIC#204-7564-0106
Address:	12456 VENTURA BLVD
City,State,Zip:	STUDIO CITY, CA 91604
Site ID:	190027
CERS ID:	T0603702573
CERS Description:	Leaking Underground Storage Tank Cleanup Site

Affiliation:

Affiliation Type Desc:	Regional Board Caseworker
Entity Name:	CHANDRA TYLER - LOS ANGELES RWQCB (REGION 4)
Entity Title:	Not reported
Affiliation Address:	Not reported
Affiliation City:	R4 UNKNOWN
Affiliation State:	CA

SHELL WIC#204-7564-0106 (Continued) **S102437445**

Affiliation Country:	Not reported
Affiliation Zip:	Not reported
Affiliation Phone:	Not reported
Affiliation Type Desc:	Local Agency Caseworker
Entity Name:	ELOY LUNA - LOS ANGELES, CITY OF
Entity Title:	Not reported
Affiliation Address:	200 North Main Street, Suite 1780
Affiliation City:	LOS ANGELES
Affiliation State:	CA
Affiliation Country:	Not reported
Affiliation Zip:	Not reported
Affiliation Phone:	Not reported

---

122 WNW 1/2-1 0.631 mi. 3330 ft.

Relative: Lower

Actual: 624 ft.

JOY CLEANERS
13313 MOORE PARK
SHERMAN OAKS, CA 91423

RCRA-SQG **1000472852**
ENVIROSTOR **CAD982433831**
FINDS
ECHO
DRYCLEANERS
LA Co. Site Mitigation

RCRA-SQG:

Date Form Received by Agency:		1992-02-13 00:00:00.0
Handler Name:	JOY CLEANERS	
Handler Address:		13313 MOORE PARK
Handler City,State,Zip:		SHERMAN OAKS, CA 91423
EPA ID:		CAD982433831
Contact Name:		YOUN WOO KWANG
Contact Address:		13313 MOORE PARK
Contact City,State,Zip:		SHERMAN OAKS, CA 91423
Contact Telephone:		818-784-3551
Contact Fax:		Not reported
Contact Email:		Not reported
Contact Title:		Not reported
EPA Region:		09
Land Type:		Other
Federal Waste Generator Description:		Small Quantity Generator
Non-Notifier:		Not reported
Biennial Report Cycle:		Not reported
Accessibility:		Not reported
Active Site Indicator:		Handler Activities
State District Owner:		CA
State District:		3
Mailing Address:		13313 MOORE PARK
Mailing City,State,Zip:		SHERMAN OAKS, CA 91423
Owner Name:		KWANG YOUN WOO
Owner Type:		Private
Operator Name:		NOT REQUIRED
Operator Type:		Private
Short-Term Generator Activity:		No
Importer Activity:		No
Mixed Waste Generator:		No
Transporter Activity:		No
Transfer Facility Activity:		No
Recycler Activity with Storage:		No
Small Quantity On-Site Burner Exemption:		No
Smelting Melting and Refining Furnace Exemption:		No

JOY CLEANERS (Continued) **1000472852**

Underground Injection Control:	No
Off-Site Waste Receipt:	No
Universal Waste Indicator:	No
Universal Waste Destination Facility:	No
Federal Universal Waste:	No
Active Site Fed-Reg Treatment Storage and Disposal Facility:	Not reported
Active Site Converter Treatment storage and Disposal Facility:	Not reported
Active Site State-Reg Treatment Storage and Disposal Facility:	Not reported
Active Site State-Reg Handler:	---
Federal Facility Indicator:	Not reported
Hazardous Secondary Material Indicator:	NN
Sub-Part K Indicator:	Not reported
Commercial TSD Indicator:	No
Treatment Storage and Disposal Type:	Not reported
2018 GPRA Permit Baseline:	Not on the Baseline
2018 GPRA Renewals Baseline:	Not on the Baseline
Permit Renewals Workload Universe:	Not reported
Permit Workload Universe:	Not reported
Permit Progress Universe:	Not reported
Post-Closure Workload Universe:	Not reported
Closure Workload Universe:	Not reported
202 GPRA Corrective Action Baseline:	No
Corrective Action Workload Universe:	No
Subject to Corrective Action Universe:	No
Non-TSDFs Where RCRA CA has Been Imposed Universe:	No
TSDFs Potentially Subject to CA Under 3004 (u)/(v) Universe:	No
TSDFs Only Subject to CA under Discretionary Auth Universe:	No
Corrective Action Priority Ranking:	No NCAPS ranking
Environmental Control Indicator:	No
Institutional Control Indicator:	No
Human Exposure Controls Indicator:	N/A
Groundwater Controls Indicator:	N/A
Operating TSDF Universe:	Not reported
Full Enforcement Universe:	Not reported
Significant Non-Complier Universe:	No
Unaddressed Significant Non-Complier Universe:	No
Addressed Significant Non-Complier Universe:	No
Significant Non-Complier With a Compliance Schedule Universe:	No
Financial Assurance Required:	Not reported
Handler Date of Last Change:	2002-06-27 03:33:44.0
Recognized Trader-Importer:	No
Recognized Trader-Exporter:	No
Importer of Spent Lead Acid Batteries:	No
Exporter of Spent Lead Acid Batteries:	No
Recycler Activity Without Storage:	Not reported
Manifest Broker:	Not reported
Sub-Part P Indicator:	Not reported

Handler - Owner Operator:

Owner/Operator Indicator:	Operator
Owner/Operator Name:	NOT REQUIRED
Legal Status:	Private
Date Became Current:	Not reported
Date Ended Current:	Not reported
Owner/Operator Address:	NOT REQUIRED
Owner/Operator City,State,Zip:	NOT REQUIRED, ME 99999

JOY CLEANERS (Continued) **1000472852**

Owner/Operator Telephone:	415-555-1212
Owner/Operator Telephone Ext:	Not reported
Owner/Operator Fax:	Not reported
Owner/Operator Email:	Not reported
Owner/Operator Indicator:	Owner
Owner/Operator Name:	KWANG YOUN WOO
Legal Status:	Private
Date Became Current:	Not reported
Date Ended Current:	Not reported
Owner/Operator Address:	13313 MOOREPARK
Owner/Operator City,State,Zip:	SHERMAN OAKS, CA 91423
Owner/Operator Telephone:	818-784-3551
Owner/Operator Telephone Ext:	Not reported
Owner/Operator Fax:	Not reported
Owner/Operator Email:	Not reported

Historic Generators:

Receive Date:	1992-02-13 00:00:00.0
Handler Name: JOY CLEANERS	
Federal Waste Generator Description:	Small Quantity Generator
State District Owner:	CA
Large Quantity Handler of Universal Waste:	No
Recognized Trader Importer:	No
Recognized Trader Exporter:	No
Spent Lead Acid Battery Importer:	No
Spent Lead Acid Battery Exporter:	No
Current Record:	Yes
Non Storage Recycler Activity:	Not reported
Electronic Manifest Broker:	Not reported

List of NAICS Codes and Descriptions:

NAICS Code:	81232
NAICS Description:	DRYCLEANING AND LAUNDRY SERVICES (EXCEPT COIN-OPERATED)

Facility Has Received Notices of Violations:

Violations:	No Violations Found

Evaluation Action Summary:

Evaluations:	No Evaluations Found

ENVIROSTOR:

Name:	JOY'S DRY CLEANERS
Address:	13313 MOORPARK STREET
City,State,Zip:	SHERMAN OAKS, CA 91423
Facility ID:	19720026
Status:	Refer: 1248 Local Agency
Status Date:	04/16/2004
Site Code:	Not reported
Site Type:	Evaluation
Site Type Detailed:	Evaluation
Acres:	Not reported
NPL:	NO
Regulatory Agencies:	NONE SPECIFIED

JOY CLEANERS (Continued) **1000472852**

Lead Agency: NONE SPECIFIED
Program Manager: Not reported
Supervisor: Referred - Not Assigned
Division Branch: Cleanup Cypress
Assembly: 42
Senate: Not reported
Special Program: Not reported
Restricted Use: NO
Site Mgmt Req: NONE SPECIFIED
Funding: Not Applicable
Latitude: 34.15077
Longitude: -118.4231
APN: NONE SPECIFIED
Past Use: NONE SPECIFIED
Potential COC: NONE SPECIFIED
Confirmed COC: NONE SPECIFIED
Potential Description: NONE SPECIFIED
Alias Name: SL0603720966
Alias Type: GeoTracker Global ID
Alias Name: 19720026
Alias Type: Envirostor ID Number

Completed Info:
Completed Area Name: Not reported
Completed Sub Area Name: Not reported
Completed Document Type: Not reported
Completed Date: Not reported
Comments: Not reported

Future Area Name: Not reported
Future Sub Area Name: Not reported
Future Document Type: Not reported
Future Due Date: Not reported
Schedule Area Name: Not reported
Schedule Sub Area Name: Not reported
Schedule Document Type: Not reported
Schedule Due Date: Not reported
Schedule Revised Date: Not reported

FINDS:
Registry ID: 110002810922

Click Here:

Environmental Interest/Information System:
California Hazardous Waste Tracking System - Datamart (HWTS-DATAMART) provides California with information on hazardous waste shipments for generators, transporters, and treatment, storage, and disposal facilities.
RCRAInfo is a national information system that supports the Resource Conservation and Recovery Act (RCRA) program through the tracking of events and activities related to facilities that generate, transport, and treat, store, or dispose of hazardous waste. RCRAInfo allows RCRA program staff to track the notification, permit, compliance, and corrective action activities required under RCRA.
STATE MASTER

JOY CLEANERS (Continued) **1000472852**

Click this hyperlink while viewing on your computer to access
additional FINDS: detail in the EDR Site Report.

ECHO:

Envid:	1000472852
Registry ID:	110002810922
DFR URL:	http://echo.epa.gov/detailed-facility-report?fid=110002810922
Name:	JOY CLEANERS
Address:	13313 MOORE PARK
City,State,Zip:	SHERMAN OAKS, CA 91423

DRYCLEAN SOUTH COAST:

Name:	JOY CLEANERS
Address:	13313 MOORPARK ST
City,State,Zip:	SHERMAN OAKS, CA 91423
Facility ID:	2900
Application Number:	C37536
Permit Number:	M25063
Status:	S
Representative Name:	Not reported
Representative Telephone:	Not reported
Permit Status:	INACTIVE
BCAT Number:	000234
BCAT Description:	DRY CLEANING EQUIP PERCHLOROETHYLENE
CCAT Number:	Not reported
CCAT Description:	Not reported
UTM East:	0
UTM North:	0
Application Date:	12/31/9999
PO Issue Date:	07/01/1982
NAICS Code:	Not reported
SIC Code:	7216

Name:	JOY CLEANERS
Address:	13313 MOORPARK ST
City,State,Zip:	SHERMAN OAKS, CA 91423
Facility ID:	66512
Application Number:	184084
Permit Number:	D08830
Status:	S
Representative Name:	KWANG Y WOO
Representative Telephone:	818 7843551
Permit Status:	INACTIVE
BCAT Number:	000234
BCAT Description:	DRY CLEANING EQUIP PERCHLOROETHYLENE
CCAT Number:	04
CCAT Description:	VAPOR RECOVERY UNIT COMPRESS & CONDENSE
UTM East:	369.07000732
UTM North:	3779.5
Application Date:	01/30/1989
PO Issue Date:	07/06/1989
NAICS Code:	812320
SIC Code:	7216

Name:	JOY CLEANERS
Address:	13313 MOORPARK ST

JOY CLEANERS (Continued) **1000472852**

City,State,Zip:	SHERMAN OAKS, CA 91423
Facility ID:	66512
Application Number:	221816
Permit Number:	D20971
Status:	S
Representative Name:	KWANG Y WOO
Representative Telephone:	818 7843551
Permit Status:	INACTIVE
BCAT Number:	000234
BCAT Description:	DRY CLEANING EQUIP PERCHLOROETHYLENE
CCAT Number:	04
CCAT Description:	VAPOR RECOVERY UNIT COMPRESS & CONDENSE
UTM East:	369.07000732
UTM North:	3779.5
Application Date:	01/30/1990
PO Issue Date:	03/13/1990
NAICS Code:	812320
SIC Code:	7216

Name:	JOY CLEANERS
Address:	13313 MOORPARK ST
City,State,Zip:	SHERMAN OAKS, CA 91423
Facility ID:	122603
Application Number:	367812
Permit Number:	F31208
Status:	S
Representative Name:	KWANG KIRL KO
Representative Telephone:	818 7843551
Permit Status:	INACTIVE
BCAT Number:	000234
BCAT Description:	DRY CLEANING EQUIP PERCHLOROETHYLENE
CCAT Number:	Not reported
CCAT Description:	Not reported
UTM East:	368.81201172
UTM North:	3779.552002
Application Date:	04/05/2000
PO Issue Date:	05/30/2000
NAICS Code:	812320
SIC Code:	7216

Name:	JOY CLEANERS
Address:	13313 MOORPARK ST
City,State,Zip:	SHERMAN OAKS, CA 91423
Facility ID:	122603
Application Number:	458204
Permit Number:	F87347
Status:	S
Representative Name:	KWANG KIRL KO
Representative Telephone:	818 7843551
Permit Status:	INACTIVE
BCAT Number:	000233
BCAT Description:	DRY CLEANING EQUIP PETROLEUM SOLVENT
CCAT Number:	Not reported
CCAT Description:	Not reported
UTM East:	368.81201172
UTM North:	3779.552002
Application Date:	06/23/2006

JOY CLEANERS (Continued) **1000472852**

PO Issue Date:	02/07/2007
NAICS Code:	812320
SIC Code:	7216

DRYCLEANERS:

Name:	JOY CLEANERS
Address:	13313 MOORPARK ST
City,State,Zip:	SHERMAN OAKS, CA 914230000
EPA Id:	CAD982433831
NAICS Code:	81232
NAICS Description:	Drycleaning and Laundry Services (except Coin-Operated)
SIC Code:	7211
SIC Description:	Power Laundries, Family and Commercial
Create Date:	10/15/1990
Facility Active:	No
Inactive Date:	06/30/2015
Facility Addr2:	Not reported
Owner Name:	KEVIN HO YOUNG KO
Owner Address:	13313 MOORPARK ST
Owner Address 2:	Not reported
Owner Telephone:	8187843551
Contact Name:	KEVIN HO YOUNG KO
Contact Address:	13313 MOORPARK ST
Contact Address 2:	Not reported
Contact Telephone:	8187843551
Mailing Name:	Not reported
Mailing Address 1:	13313 MOORPARK ST
Mailing Address 2:	Not reported
Mailing City:	SHERMAN OAKS
Mailing State:	CA
Mailing Zip:	914230000
Owner Fax:	0
Region Code:	3

LA Co. Site Mitigation:

Name:	JOY'S DRY CLEANERS
Address:	13313 MOORPARK ST
City,State,Zip:	SHERMAN OAKS, CA 91423
Facility ID:	FA0018348
Status:	Not reported
Site ID:	SD0000101
Jurisdiction:	County
Case ID:	RO0000105
Abated:	Yes
Assigned To:	Kim Clark
Entered Date:	04/13/2004
Abated Date:	08/31/2006

123 NNE 1/2-1 0.820 mi. 4327 ft. | **EXECUTIVE CLEANERS**
12514 RIVERSIDE DRIVE
LOS ANGELES, CA 91607 | **ENVIROSTOR**
LA Co. Site Mitigation | **S106843265**
N/A

Relative: Lower

Actual: 631 ft.

ENVIROSTOR:

Name:	EXECUTIVE CLEANERS
Address:	12514 RIVERSIDE DRIVE
City,State,Zip:	LOS ANGELES, CA 91607
Facility ID:	19720048
Status:	Refer: 1248 Local Agency
Status Date:	07/05/2000
Site Code:	Not reported
Site Type:	Evaluation
Site Type Detailed:	Evaluation
Acres:	0
NPL:	NO
Regulatory Agencies:	LOS ANGELES COUNTY
Lead Agency:	LOS ANGELES COUNTY
Program Manager:	Not reported
Supervisor:	Referred - Not Assigned
Division Branch:	Cleanup Cypress
Assembly:	46
Senate:	18
Special Program:	Not reported
Restricted Use:	NO
Site Mgmt Req:	NONE SPECIFIED
Funding:	Not Applicable
Latitude:	34.15762
Longitude:	-118.4072
APN:	23570327
Past Use:	NONE SPECIFIED
Potential COC:	NONE SPECIFIED
Confirmed COC:	NONE SPECIFIED
Potential Description:	NONE SPECIFIED
Alias Name:	23570327
Alias Type:	APN
Alias Name:	19720048
Alias Type:	Envirostor ID Number

Completed Info:

Completed Area Name:	PROJECT WIDE
Completed Sub Area Name:	Not reported
Completed Document Type:	SB 1248 Notification
Completed Date:	07/05/2000
Comments:	DTSC is not involved with this project.
Future Area Name:	Not reported
Future Sub Area Name:	Not reported
Future Document Type:	Not reported
Future Due Date:	Not reported
Schedule Area Name:	Not reported
Schedule Sub Area Name:	Not reported
Schedule Document Type:	Not reported
Schedule Due Date:	Not reported
Schedule Revised Date:	Not reported

LA Co. Site Mitigation:

EXECUTIVE CLEANERS (Continued) **S106843265**

Name:	EXECUTIVE CLEANERS
Address:	12514 RIVERSIDE DR
City,State,Zip:	LOS ANGELES, CA 91607
Facility ID:	Not reported
Status:	Not reported
Site ID:	SD0010008
Jurisdiction:	County
Case ID:	RO0000406
Abated:	Yes
Assigned To:	Don Thompson
Entered Date:	05/11/2004
Abated Date:	09/07/2000

Count: 2 records.

ORPHAN SUMMARY

City	EDR ID	Site Name	Site Address	Zip	Database(s)
SHERMAN OAKS	S106387244	PLAZA DE ESCABAR - JOY'S DRY CLEAN	13301 - 09 MOORPARK	91423	CPS-SLIC
SHERMAN OAKS	S121693610	LEGACY 1 HOUR CLEANERS	14445 3/4 W VENTURA BLVD	91423	CERS HAZ WASTE, DRYCLEANERS, HAZMAT

GOVERNMENT RECORDS SEARCHED / DATA CURRENCY TRACKING

To maintain currency of the following federal and state databases, EDR contacts the appropriate governmental agency on a monthly or quarterly basis, as required.

Number of Days to Update: Provides confirmation that EDR is reporting records that have been updated within 90 days from the date the government agency made the information available to the public.

STANDARD ENVIRONMENTAL RECORDS

Federal NPL site list

NPL: National Priority List

National Priorities List (Superfund). The NPL is a subset of CERCLIS and identifies over 1,200 sites for priority cleanup under the Superfund Program. NPL sites may encompass relatively large areas. As such, EDR provides polygon coverage for over 1,000 NPL site boundaries produced by EPA's Environmental Photographic Interpretation Center (EPIC) and regional EPA offices.

Date of Government Version: 12/30/2020	Source: EPA
Date Data Arrived at EDR: 01/14/2021	Telephone: N/A
Date Made Active in Reports: 02/09/2021	Last EDR Contact: 04/01/2021
Number of Days to Update: 26	Next Scheduled EDR Contact: 07/12/2021
	Data Release Frequency: Quarterly

NPL Site Boundaries

Sources:

EPA's Environmental Photographic Interpretation Center (EPIC)
Telephone: 202-564-7333

EPA Region 1 Telephone 617-918-1143	EPA Region 6 Telephone: 214-655-6659
EPA Region 3 Telephone 215-814-5418	EPA Region 7 Telephone: 913-551-7247
EPA Region 4 Telephone 404-562-8033	EPA Region 8 Telephone: 303-312-6774
EPA Region 5 Telephone 312-886-6686	EPA Region 9 Telephone: 415-947-4246
EPA Region 10 Telephone 206-553-8665	

Proposed NPL: Proposed National Priority List Sites

A site that has been proposed for listing on the National Priorities List through the issuance of a proposed rule in the Federal Register. EPA then accepts public comments on the site, responds to the comments, and places on the NPL those sites that continue to meet the requirements for listing.

Date of Government Version: 12/30/2020	Source: EPA
Date Data Arrived at EDR: 01/14/2021	Telephone: N/A
Date Made Active in Reports: 02/09/2021	Last EDR Contact: 04/01/2021
Number of Days to Update: 26	Next Scheduled EDR Contact: 07/12/2021
	Data Release Frequency: Quarterly

NPL LIENS: Federal Superfund Liens

Federal Superfund Liens. Under the authority granted the USEPA by CERCLA of 1980, the USEPA has the authority to file liens against real property in order to recover remedial action expenditures or when the property owner received notification of potential liability. USEPA compiles a listing of filed notices of Superfund Liens.

Date of Government Version: 10/15/1991
Date Data Arrived at EDR: 02/02/1994
Date Made Active in Reports: 03/30/1994
Number of Days to Update: 56

Source: EPA
Telephone: 202-564-4267
Last EDR Contact: 08/15/2011
Next Scheduled EDR Contact: 11/28/2011
Data Release Frequency: No Update Planned

Federal Delisted NPL site list

Delisted NPL: National Priority List Deletions

The National Oil and Hazardous Substances Pollution Contingency Plan (NCP) establishes the criteria that the EPA uses to delete sites from the NPL. In accordance with 40 CFR 300.425.(e), sites may be deleted from the NPL where no further response is appropriate.

Date of Government Version: 12/30/2020
Date Data Arrived at EDR: 01/14/2021
Date Made Active in Reports: 02/09/2021
Number of Days to Update: 26

Source: EPA
Telephone: N/A
Last EDR Contact: 04/01/2021
Next Scheduled EDR Contact: 07/12/2021
Data Release Frequency: Quarterly

Federal CERCLIS list

FEDERAL FACILITY: Federal Facility Site Information listing

A listing of National Priority List (NPL) and Base Realignment and Closure (BRAC) sites found in the Comprehensive Environmental Response, Compensation and Liability Information System (CERCLIS) Database where EPA Federal Facilities Restoration and Reuse Office is involved in cleanup activities.

Date of Government Version: 04/03/2019
Date Data Arrived at EDR: 04/05/2019
Date Made Active in Reports: 05/14/2019
Number of Days to Update: 39

Source: Environmental Protection Agency
Telephone: 703-603-8704
Last EDR Contact: 03/30/2021
Next Scheduled EDR Contact: 07/12/2021
Data Release Frequency: Varies

SEMS: Superfund Enterprise Management System

SEMS (Superfund Enterprise Management System) tracks hazardous waste sites, potentially hazardous waste sites, and remedial activities performed in support of EPA's Superfund Program across the United States. The list was formerly know as CERCLIS, renamed to SEMS by the EPA in 2015. The list contains data on potentially hazardous waste sites that have been reported to the USEPA by states, municipalities, private companies and private persons, pursuant to Section 103 of the Comprehensive Environmental Response, Compensation, and Liability Act (CERCLA). This dataset also contains sites which are either proposed to or on the National Priorities List (NPL) and the sites which are in the screening and assessment phase for possible inclusion on the NPL.

Date of Government Version: 12/30/2020
Date Data Arrived at EDR: 01/14/2021
Date Made Active in Reports: 02/18/2021
Number of Days to Update: 35

Source: EPA
Telephone: 800-424-9346
Last EDR Contact: 04/01/2021
Next Scheduled EDR Contact: 04/26/2021
Data Release Frequency: Quarterly

Federal CERCLIS NFRAP site list

SEMS-ARCHIVE: Superfund Enterprise Management System Archive

SEMS-ARCHIVE (Superfund Enterprise Management System Archive) tracks sites that have no further interest under the Federal Superfund Program based on available information. The list was formerly known as the CERCLIS-NFRAP, renamed to SEMS ARCHIVE by the EPA in 2015. EPA may perform a minimal level of assessment work at a site while it is archived if site conditions change and/or new information becomes available. Archived sites have been removed and archived from the inventory of SEMS sites. Archived status indicates that, to the best of EPA's knowledge, assessment at a site has been completed and that EPA has determined no further steps will be taken to list the site on the National Priorities List (NPL), unless information indicates this decision was not appropriate or other considerations require a recommendation for listing at a later time. The decision does not necessarily mean that there is no hazard associated with a given site; it only means that. based upon available information, the location is not judged to be potential NPL site.

Date of Government Version: 12/30/2020
Date Data Arrived at EDR: 01/14/2021
Date Made Active in Reports: 02/18/2021
Number of Days to Update: 35

Source: EPA
Telephone: 800-424-9346
Last EDR Contact: 04/01/2021
Next Scheduled EDR Contact: 04/26/2021
Data Release Frequency: Quarterly

Federal RCRA CORRACTS facilities list

CORRACTS: Corrective Action Report

CORRACTS identifies hazardous waste handlers with RCRA corrective action activity.

Date of Government Version: 12/14/2020
Date Data Arrived at EDR: 12/17/2020
Date Made Active in Reports: 12/22/2020
Number of Days to Update: 5

Source: EPA
Telephone: 800-424-9346
Last EDR Contact: 03/23/2021
Next Scheduled EDR Contact: 07/05/2021
Data Release Frequency: Quarterly

Federal RCRA non-CORRACTS TSD facilities list

RCRA-TSDF: RCRA - Treatment, Storage and Disposal

RCRAInfo is EPA's comprehensive information system, providing access to data supporting the Resource Conservation and Recovery Act (RCRA) of 1976 and the Hazardous and Solid Waste Amendments (HSWA) of 1984. The database includes selective information on sites which generate, transport, store, treat and/or dispose of hazardous waste as defined by the Resource Conservation and Recovery Act (RCRA). Transporters are individuals or entities that move hazardous waste from the generator offsite to a facility that can recycle, treat, store, or dispose of the waste. TSDFs treat, store, or dispose of the waste.

Date of Government Version: 12/14/2020
Date Data Arrived at EDR: 12/17/2020
Date Made Active in Reports: 12/22/2020
Number of Days to Update: 5

Source: Environmental Protection Agency
Telephone: (415) 495-8895
Last EDR Contact: 03/23/2021
Next Scheduled EDR Contact: 07/05/2021
Data Release Frequency: Quarterly

Federal RCRA generators list

RCRA-LQG: RCRA - Large Quantity Generators

RCRAInfo is EPA's comprehensive information system, providing access to data supporting the Resource Conservation and Recovery Act (RCRA) of 1976 and the Hazardous and Solid Waste Amendments (HSWA) of 1984. The database includes selective information on sites which generate, transport, store, treat and/or dispose of hazardous waste as defined by the Resource Conservation and Recovery Act (RCRA). Large quantity generators (LQGs) generate over 1,000 kilograms (kg) of hazardous waste, or over 1 kg of acutely hazardous waste per month.

Date of Government Version: 12/14/2020
Date Data Arrived at EDR: 12/17/2020
Date Made Active in Reports: 12/22/2020
Number of Days to Update: 5

Source: Environmental Protection Agency
Telephone: (415) 495-8895
Last EDR Contact: 03/23/2021
Next Scheduled EDR Contact: 07/05/2021
Data Release Frequency: Quarterly

RCRA-SQG: RCRA - Small Quantity Generators

RCRAInfo is EPA's comprehensive information system, providing access to data supporting the Resource Conservation and Recovery Act (RCRA) of 1976 and the Hazardous and Solid Waste Amendments (HSWA) of 1984. The database includes selective information on sites which generate, transport, store, treat and/or dispose of hazardous waste as defined by the Resource Conservation and Recovery Act (RCRA). Small quantity generators (SQGs) generate between 100 kg and 1,000 kg of hazardous waste per month.

Date of Government Version: 12/14/2020
Date Data Arrived at EDR: 12/17/2020
Date Made Active in Reports: 12/22/2020
Number of Days to Update: 5

Source: Environmental Protection Agency
Telephone: (415) 495-8895
Last EDR Contact: 03/23/2021
Next Scheduled EDR Contact: 07/05/2021
Data Release Frequency: Quarterly

RCRA-VSQG: RCRA - Very Small Quantity Generators (Formerly Conditionally Exempt Small Quantity Generators)

RCRAInfo is EPA's comprehensive information system, providing access to data supporting the Resource Conservation and Recovery Act (RCRA) of 1976 and the Hazardous and Solid Waste Amendments (HSWA) of 1984. The database includes selective information on sites which generate, transport, store, treat and/or dispose of hazardous waste as defined by the Resource Conservation and Recovery Act (RCRA). Very small quantity generators (VSQGs) generate less than 100 kg of hazardous waste, or less than 1 kg of acutely hazardous waste per month.

Date of Government Version: 12/14/2020
Date Data Arrived at EDR: 12/17/2020
Date Made Active in Reports: 12/22/2020
Number of Days to Update: 5

Source: Environmental Protection Agency
Telephone: (415) 495-8895
Last EDR Contact: 03/23/2021
Next Scheduled EDR Contact: 07/05/2021
Data Release Frequency: Quarterly

Federal institutional controls / engineering controls registries

LUCIS: Land Use Control Information System

LUCIS contains records of land use control information pertaining to the former Navy Base Realignment and Closure properties.

Date of Government Version: 02/09/2021
Date Data Arrived at EDR: 02/11/2021
Date Made Active in Reports: 03/22/2021
Number of Days to Update: 39

Source: Department of the Navy
Telephone: 843-820-7326
Last EDR Contact: 02/08/2021
Next Scheduled EDR Contact: 05/24/2021
Data Release Frequency: Varies

US ENG CONTROLS: Engineering Controls Sites List

A listing of sites with engineering controls in place. Engineering controls include various forms of caps, building foundations, liners, and treatment methods to create pathway elimination for regulated substances to enter environmental media or effect human health.

Date of Government Version: 10/28/2020
Date Data Arrived at EDR: 11/05/2020
Date Made Active in Reports: 11/18/2020
Number of Days to Update: 13

Source: Environmental Protection Agency
Telephone: 703-603-0695
Last EDR Contact: 02/23/2021
Next Scheduled EDR Contact: 06/06/2021
Data Release Frequency: Varies

US INST CONTROLS: Institutional Controls Sites List

A listing of sites with institutional controls in place. Institutional controls include administrative measures, such as groundwater use restrictions, construction restrictions, property use restrictions, and post remediation care requirements intended to prevent exposure to contaminants remaining on site. Deed restrictions are generally required as part of the institutional controls.

Date of Government Version: 10/28/2020
Date Data Arrived at EDR: 11/05/2020
Date Made Active in Reports: 11/18/2020
Number of Days to Update: 13

Source: Environmental Protection Agency
Telephone: 703-603-0695
Last EDR Contact: 02/23/2021
Next Scheduled EDR Contact: 06/06/2021
Data Release Frequency: Varies

Federal ERNS list

ERNS: Emergency Response Notification System

Emergency Response Notification System. ERNS records and stores information on reported releases of oil and hazardous substances.

Date of Government Version: 12/14/2020
Date Data Arrived at EDR: 12/15/2020
Date Made Active in Reports: 12/22/2020
Number of Days to Update: 7

Source: National Response Center, United States Coast Guard
Telephone: 202-267-2180
Last EDR Contact: 12/15/2020
Next Scheduled EDR Contact: 07/05/2021
Data Release Frequency: Quarterly

State- and tribal - equivalent NPL

RESPONSE: State Response Sites

Identifies confirmed release sites where DTSC is involved in remediation, either in a lead or oversight capacity. These confirmed release sites are generally high-priority and high potential risk.

Date of Government Version: 10/26/2020
Date Data Arrived at EDR: 10/26/2020
Date Made Active in Reports: 01/13/2021
Number of Days to Update: 79

Source: Department of Toxic Substances Control
Telephone: 916-323-3400
Last EDR Contact: 01/26/2021
Next Scheduled EDR Contact: 05/10/2021
Data Release Frequency: Quarterly

State- and tribal - equivalent CERCLIS

ENVIROSTOR: EnviroStor Database

The Department of Toxic Substances Control's (DTSC's) Site Mitigation and Brownfields Reuse Program's (SMBRP's) EnviroStor database identifes sites that have known contamination or sites for which there may be reasons to investigate further. The database includes the following site types: Federal Superfund sites (National Priorities List (NPL)); State Response, including Military Facilities and State Superfund; Voluntary Cleanup; and School sites. EnviroStor provides similar information to the information that was available in CalSites, and provides additional site information, including, but not limited to, identification of formerly-contaminated properties that have been released for reuse, properties where environmental deed restrictions have been recorded to prevent inappropriate land uses, and risk characterization information that is used to assess potential impacts to public health and the environment at contaminated sites.

Date of Government Version: 10/26/2020
Date Data Arrived at EDR: 10/26/2020
Date Made Active in Reports: 01/13/2021
Number of Days to Update: 79

Source: Department of Toxic Substances Control
Telephone: 916-323-3400
Last EDR Contact: 01/26/2021
Next Scheduled EDR Contact: 05/10/2021
Data Release Frequency: Quarterly

State and tribal landfill and/or solid waste disposal site lists

SWF/LF (SWIS): Solid Waste Information System

Active, Closed and Inactive Landfills. SWF/LF records typically contain an inve ntory of solid waste disposal facilities or landfills. These may be active or i nactive facilities or open dumps that failed to meet RCRA Section 4004 criteria for solid waste landfills or disposal sites.

Date of Government Version: 11/09/2020
Date Data Arrived at EDR: 11/10/2020
Date Made Active in Reports: 01/14/2021
Number of Days to Update: 65

Source: Department of Resources Recycling and Recovery
Telephone: 916-341-6320
Last EDR Contact: 02/09/2021
Next Scheduled EDR Contact: 05/24/2021
Data Release Frequency: Quarterly

State and tribal leaking storage tank lists

LUST REG 5: Leaking Underground Storage Tank Database
Leaking Underground Storage Tank locations. Alameda, Alpine, Amador, Butte, Colusa, Contra Costa, Calveras, El Dorado, Fresno, Glenn, Kern, Kings, Lake, Lassen, Madera, Mariposa, Merced, Modoc, Napa, Nevada, Placer, Plumas, Sacramento, San Joaquin, Shasta, Solano, Stanislaus, Sutter, Tehama, Tulare, Tuolumne, Yolo, Yuba counties.

Date of Government Version: 07/01/2008
Date Data Arrived at EDR: 07/22/2008
Date Made Active in Reports: 07/31/2008
Number of Days to Update: 9

Source: California Regional Water Quality Control Board Central Valley Region (5)
Telephone: 916-464-4834
Last EDR Contact: 07/01/2011
Next Scheduled EDR Contact: 10/17/2011
Data Release Frequency: No Update Planned

LUST REG 6L: Leaking Underground Storage Tank Case Listing
For more current information, please refer to the State Water Resources Control Board's LUST database.

Date of Government Version: 09/09/2003
Date Data Arrived at EDR: 09/10/2003
Date Made Active in Reports: 10/07/2003
Number of Days to Update: 27

Source: California Regional Water Quality Control Board Lahontan Region (6)
Telephone: 530-542-5572
Last EDR Contact: 09/12/2011
Next Scheduled EDR Contact: 12/26/2011
Data Release Frequency: No Update Planned

LUST REG 6V: Leaking Underground Storage Tank Case Listing
Leaking Underground Storage Tank locations. Inyo, Kern, Los Angeles, Mono, San Bernardino counties.

Date of Government Version: 06/07/2005
Date Data Arrived at EDR: 06/07/2005
Date Made Active in Reports: 06/29/2005
Number of Days to Update: 22

Source: California Regional Water Quality Control Board Victorville Branch Office (6)
Telephone: 760-241-7365
Last EDR Contact: 09/12/2011
Next Scheduled EDR Contact: 12/26/2011
Data Release Frequency: No Update Planned

LUST REG 3: Leaking Underground Storage Tank Database
Leaking Underground Storage Tank locations. Monterey, San Benito, San Luis Obispo, Santa Barbara, Santa Cruz counties.

Date of Government Version: 05/19/2003
Date Data Arrived at EDR: 05/19/2003
Date Made Active in Reports: 06/02/2003
Number of Days to Update: 14

Source: California Regional Water Quality Control Board Central Coast Region (3)
Telephone: 805-542-4786
Last EDR Contact: 07/18/2011
Next Scheduled EDR Contact: 10/31/2011
Data Release Frequency: No Update Planned

LUST REG 4: Underground Storage Tank Leak List
Los Angeles, Ventura counties. For more current information, please refer to the State Water Resources Control Board's LUST database.

Date of Government Version: 09/07/2004
Date Data Arrived at EDR: 09/07/2004
Date Made Active in Reports: 10/12/2004
Number of Days to Update: 35

Source: California Regional Water Quality Control Board Los Angeles Region (4)
Telephone: 213-576-6710
Last EDR Contact: 09/06/2011
Next Scheduled EDR Contact: 12/19/2011
Data Release Frequency: No Update Planned

LUST REG 2: Fuel Leak List
Leaking Underground Storage Tank locations. Alameda, Contra Costa, Marin, Napa, San Francisco, San Mateo, Santa Clara, Solano, Sonoma counties.

Date of Government Version: 09/30/2004
Date Data Arrived at EDR: 10/20/2004
Date Made Active in Reports: 11/19/2004
Number of Days to Update: 30

Source: California Regional Water Quality Control Board San Francisco Bay Region (2)
Telephone: 510-622-2433
Last EDR Contact: 09/19/2011
Next Scheduled EDR Contact: 01/02/2012
Data Release Frequency: No Update Planned

LUST REG 1: Active Toxic Site Investigation
Del Norte, Humboldt, Lake, Mendocino, Modoc, Siskiyou, Sonoma, Trinity counties. For more current information, please refer to the State Water Resources Control Board's LUST database.

Date of Government Version: 02/01/2001
Date Data Arrived at EDR: 02/28/2001
Date Made Active in Reports: 03/29/2001
Number of Days to Update: 29

Source: California Regional Water Quality Control Board North Coast (1)
Telephone: 707-570-3769
Last EDR Contact: 08/01/2011
Next Scheduled EDR Contact: 11/14/2011
Data Release Frequency: No Update Planned

LUST REG 9: Leaking Underground Storage Tank Report
Orange, Riverside, San Diego counties. For more current information, please refer to the State Water Resources Control Board's LUST database.

Date of Government Version: 03/01/2001
Date Data Arrived at EDR: 04/23/2001
Date Made Active in Reports: 05/21/2001
Number of Days to Update: 28

Source: California Regional Water Quality Control Board San Diego Region (9)
Telephone: 858-637-5595
Last EDR Contact: 09/26/2011
Next Scheduled EDR Contact: 01/09/2012
Data Release Frequency: No Update Planned

LUST REG 7: Leaking Underground Storage Tank Case Listing
Leaking Underground Storage Tank locations. Imperial, Riverside, San Diego, Santa Barbara counties.

Date of Government Version: 02/26/2004
Date Data Arrived at EDR: 02/26/2004
Date Made Active in Reports: 03/24/2004
Number of Days to Update: 27

Source: California Regional Water Quality Control Board Colorado River Basin Region (7)
Telephone: 760-776-8943
Last EDR Contact: 08/01/2011
Next Scheduled EDR Contact: 11/14/2011
Data Release Frequency: No Update Planned

LUST REG 8: Leaking Underground Storage Tanks
California Regional Water Quality Control Board Santa Ana Region (8). For more current information, please refer to the State Water Resources Control Board's LUST database.

Date of Government Version: 02/14/2005
Date Data Arrived at EDR: 02/15/2005
Date Made Active in Reports: 03/28/2005
Number of Days to Update: 41

Source: California Regional Water Quality Control Board Santa Ana Region (8)
Telephone: 909-782-4496
Last EDR Contact: 08/15/2011
Next Scheduled EDR Contact: 11/28/2011
Data Release Frequency: No Update Planned

LUST: Leaking Underground Fuel Tank Report (GEOTRACKER)
Leaking Underground Storage Tank (LUST) Sites included in GeoTracker. GeoTracker is the Water Boards data management system for sites that impact, or have the potential to impact, water quality in California, with emphasis on groundwater.

Date of Government Version: 03/08/2021
Date Data Arrived at EDR: 03/09/2021
Date Made Active in Reports: 03/30/2021
Number of Days to Update: 21

Source: State Water Resources Control Board
Telephone: see region list
Last EDR Contact: 03/09/2021
Next Scheduled EDR Contact: 06/21/2021
Data Release Frequency: Quarterly

INDIAN LUST R8: Leaking Underground Storage Tanks on Indian Land
LUSTs on Indian land in Colorado, Montana, North Dakota, South Dakota, Utah and Wyoming.

Date of Government Version: 10/09/2020
Date Data Arrived at EDR: 12/16/2020
Date Made Active in Reports: 03/12/2021
Number of Days to Update: 86

Source: EPA Region 8
Telephone: 303-312-6271
Last EDR Contact: 12/16/2020
Next Scheduled EDR Contact: 05/03/2021
Data Release Frequency: Varies

INDIAN LUST R9: Leaking Underground Storage Tanks on Indian Land
LUSTs on Indian land in Arizona, California, New Mexico and Nevada

Date of Government Version: 10/01/2020
Date Data Arrived at EDR: 12/16/2020
Date Made Active in Reports: 03/12/2021
Number of Days to Update: 86

Source: Environmental Protection Agency
Telephone: 415-972-3372
Last EDR Contact: 12/16/2020
Next Scheduled EDR Contact: 05/03/2021
Data Release Frequency: Varies

INDIAN LUST R10: Leaking Underground Storage Tanks on Indian Land
LUSTs on Indian land in Alaska, Idaho, Oregon and Washington.

Date of Government Version: 11/12/2020
Date Data Arrived at EDR: 12/16/2020
Date Made Active in Reports: 03/12/2021
Number of Days to Update: 86

Source: EPA Region 10
Telephone: 206-553-2857
Last EDR Contact: 12/16/2020
Next Scheduled EDR Contact: 05/03/2021
Data Release Frequency: Varies

INDIAN LUST R1: Leaking Underground Storage Tanks on Indian Land
A listing of leaking underground storage tank locations on Indian Land.

Date of Government Version: 10/01/2020
Date Data Arrived at EDR: 12/16/2020
Date Made Active in Reports: 03/12/2021
Number of Days to Update: 86

Source: EPA Region 1
Telephone: 617-918-1313
Last EDR Contact: 12/16/2020
Next Scheduled EDR Contact: 05/03/2021
Data Release Frequency: Varies

INDIAN LUST R4: Leaking Underground Storage Tanks on Indian Land
LUSTs on Indian land in Florida, Mississippi and North Carolina.

Date of Government Version: 10/02/2020
Date Data Arrived at EDR: 12/18/2020
Date Made Active in Reports: 03/12/2021
Number of Days to Update: 84

Source: EPA Region 4
Telephone: 404-562-8677
Last EDR Contact: 12/16/2020
Next Scheduled EDR Contact: 05/03/2021
Data Release Frequency: Varies

INDIAN LUST R5: Leaking Underground Storage Tanks on Indian Land
Leaking underground storage tanks located on Indian Land in Michigan, Minnesota and Wisconsin.

Date of Government Version: 10/07/2020
Date Data Arrived at EDR: 12/16/2020
Date Made Active in Reports: 03/12/2021
Number of Days to Update: 86

Source: EPA, Region 5
Telephone: 312-886-7439
Last EDR Contact: 12/16/2020
Next Scheduled EDR Contact: 05/03/2021
Data Release Frequency: Varies

INDIAN LUST R6: Leaking Underground Storage Tanks on Indian Land
LUSTs on Indian land in New Mexico and Oklahoma.

Date of Government Version: 04/08/2020
Date Data Arrived at EDR: 05/20/2020
Date Made Active in Reports: 08/12/2020
Number of Days to Update: 84

Source: EPA Region 6
Telephone: 214-665-6597
Last EDR Contact: 12/16/2020
Next Scheduled EDR Contact: 05/03/2021
Data Release Frequency: Varies

INDIAN LUST R7: Leaking Underground Storage Tanks on Indian Land
LUSTs on Indian land in Iowa, Kansas, and Nebraska

Date of Government Version: 09/30/2020
Date Data Arrived at EDR: 12/22/2020
Date Made Active in Reports: 03/12/2021
Number of Days to Update: 80

Source: EPA Region 7
Telephone: 913-551-7003
Last EDR Contact: 12/16/2020
Next Scheduled EDR Contact: 05/03/2021
Data Release Frequency: Varies

CPS-SLIC: Statewide SLIC Cases (GEOTRACKER)
Cleanup Program Sites (CPS; also known as Site Cleanups [SC] and formerly known as Spills, Leaks, Investigations, and Cleanups [SLIC] sites) included in GeoTracker. GeoTracker is the Water Boards data management system for sites that impact, or have the potential to impact, water quality in California, with emphasis on groundwater.

Date of Government Version: 03/08/2021
Date Data Arrived at EDR: 03/09/2021
Date Made Active in Reports: 03/30/2021
Number of Days to Update: 21

Source: State Water Resources Control Board
Telephone: 866-480-1028
Last EDR Contact: 03/09/2021
Next Scheduled EDR Contact: 06/21/2021
Data Release Frequency: Varies

SLIC REG 1: Active Toxic Site Investigations
The SLIC (Spills, Leaks, Investigations and Cleanup) program is designed to protect and restore water quality from spills, leaks, and similar discharges.

Date of Government Version: 04/03/2003
Date Data Arrived at EDR: 04/07/2003
Date Made Active in Reports: 04/25/2003
Number of Days to Update: 18

Source: California Regional Water Quality Control Board, North Coast Region (1)
Telephone: 707-576-2220
Last EDR Contact: 08/01/2011
Next Scheduled EDR Contact: 11/14/2011
Data Release Frequency: No Update Planned

SLIC REG 2: Spills, Leaks, Investigation & Cleanup Cost Recovery Listing
The SLIC (Spills, Leaks, Investigations and Cleanup) program is designed to protect and restore water quality from spills, leaks, and similar discharges.

Date of Government Version: 09/30/2004
Date Data Arrived at EDR: 10/20/2004
Date Made Active in Reports: 11/19/2004
Number of Days to Update: 30

Source: Regional Water Quality Control Board San Francisco Bay Region (2)
Telephone: 510-286-0457
Last EDR Contact: 09/19/2011
Next Scheduled EDR Contact: 01/02/2012
Data Release Frequency: No Update Planned

SLIC REG 3: Spills, Leaks, Investigation & Cleanup Cost Recovery Listing
The SLIC (Spills, Leaks, Investigations and Cleanup) program is designed to protect and restore water quality from spills, leaks, and similar discharges.

Date of Government Version: 05/18/2006
Date Data Arrived at EDR: 05/18/2006
Date Made Active in Reports: 06/15/2006
Number of Days to Update: 28

Source: California Regional Water Quality Control Board Central Coast Region (3)
Telephone: 805-549-3147
Last EDR Contact: 07/18/2011
Next Scheduled EDR Contact: 10/31/2011
Data Release Frequency: No Update Planned

SLIC REG 4: Spills, Leaks, Investigation & Cleanup Cost Recovery Listing
The SLIC (Spills, Leaks, Investigations and Cleanup) program is designed to protect and restore water quality from spills, leaks, and similar discharges.

Date of Government Version: 11/17/2004
Date Data Arrived at EDR: 11/18/2004
Date Made Active in Reports: 01/04/2005
Number of Days to Update: 47

Source: Region Water Quality Control Board Los Angeles Region (4)
Telephone: 213-576-6600
Last EDR Contact: 07/01/2011
Next Scheduled EDR Contact: 10/17/2011
Data Release Frequency: No Update Planned

SLIC REG 5: Spills, Leaks, Investigation & Cleanup Cost Recovery Listing
The SLIC (Spills, Leaks, Investigations and Cleanup) program is designed to protect and restore water quality from spills, leaks, and similar discharges.

Date of Government Version: 04/01/2005
Date Data Arrived at EDR: 04/05/2005
Date Made Active in Reports: 04/21/2005
Number of Days to Update: 16

Source: Regional Water Quality Control Board Central Valley Region (5)
Telephone: 916-464-3291
Last EDR Contact: 09/12/2011
Next Scheduled EDR Contact: 12/26/2011
Data Release Frequency: No Update Planned

SLIC REG 6V: Spills, Leaks, Investigation & Cleanup Cost Recovery Listing
The SLIC (Spills, Leaks, Investigations and Cleanup) program is designed to protect and restore water quality from spills, leaks, and similar discharges.

Date of Government Version: 05/24/2005
Date Data Arrived at EDR: 05/25/2005
Date Made Active in Reports: 06/16/2005
Number of Days to Update: 22

Source: Regional Water Quality Control Board, Victorville Branch
Telephone: 619-241-6583
Last EDR Contact: 08/15/2011
Next Scheduled EDR Contact: 11/28/2011
Data Release Frequency: No Update Planned

SLIC REG 6L: SLIC Sites
The SLIC (Spills, Leaks, Investigations and Cleanup) program is designed to protect and restore water quality from spills, leaks, and similar discharges.

Date of Government Version: 09/07/2004
Date Data Arrived at EDR: 09/07/2004
Date Made Active in Reports: 10/12/2004
Number of Days to Update: 35

Source: California Regional Water Quality Control Board, Lahontan Region
Telephone: 530-542-5574
Last EDR Contact: 08/15/2011
Next Scheduled EDR Contact: 11/28/2011
Data Release Frequency: No Update Planned

SLIC REG 7: SLIC List
The SLIC (Spills, Leaks, Investigations and Cleanup) program is designed to protect and restore water quality from spills, leaks, and similar discharges.

Date of Government Version: 11/24/2004
Date Data Arrived at EDR: 11/29/2004
Date Made Active in Reports: 01/04/2005
Number of Days to Update: 36

Source: California Regional Quality Control Board, Colorado River Basin Region
Telephone: 760-346-7491
Last EDR Contact: 08/01/2011
Next Scheduled EDR Contact: 11/14/2011
Data Release Frequency: No Update Planned

SLIC REG 8: Spills, Leaks, Investigation & Cleanup Cost Recovery Listing
The SLIC (Spills, Leaks, Investigations and Cleanup) program is designed to protect and restore water quality from spills, leaks, and similar discharges.

Date of Government Version: 04/03/2008
Date Data Arrived at EDR: 04/03/2008
Date Made Active in Reports: 04/14/2008
Number of Days to Update: 11

Source: California Region Water Quality Control Board Santa Ana Region (8)
Telephone: 951-782-3298
Last EDR Contact: 09/12/2011
Next Scheduled EDR Contact: 12/26/2011
Data Release Frequency: No Update Planned

SLIC REG 9: Spills, Leaks, Investigation & Cleanup Cost Recovery Listing
The SLIC (Spills, Leaks, Investigations and Cleanup) program is designed to protect and restore water quality from spills, leaks, and similar discharges.

Date of Government Version: 09/10/2007
Date Data Arrived at EDR: 09/11/2007
Date Made Active in Reports: 09/28/2007
Number of Days to Update: 17

Source: California Regional Water Quality Control Board San Diego Region (9)
Telephone: 858-467-2980
Last EDR Contact: 08/08/2011
Next Scheduled EDR Contact: 11/21/2011
Data Release Frequency: No Update Planned

State and tribal registered storage tank lists

FEMA UST: Underground Storage Tank Listing
A listing of all FEMA owned underground storage tanks.

Date of Government Version: 01/29/2021
Date Data Arrived at EDR: 02/17/2021
Date Made Active in Reports: 03/22/2021
Number of Days to Update: 33

Source: FEMA
Telephone: 202-646-5797
Last EDR Contact: 01/04/2021
Next Scheduled EDR Contact: 04/19/2021
Data Release Frequency: Varies

UST CLOSURE: Proposed Closure of Underground Storage Tank (UST) Cases
UST cases that are being considered for closure by either the State Water Resources Control Board or the Executive Director have been posted for a 60-day public comment period. UST Case Closures being proposed for consideration by the State Water Resources Control Board. These are primarily UST cases that meet closure criteria under the decisional framework in State Water Board Resolution No. 92-49 and other Board orders. UST Case Closures proposed for consideration by the Executive Director pursuant to State Water Board Resolution No. 2012-0061. These are cases that meet the criteria of the Low-Threat UST Case Closure Policy. UST Case Closure Review Denials and Approved Orders.

Date of Government Version: 03/05/2021
Date Data Arrived at EDR: 03/09/2021
Date Made Active in Reports: 04/01/2021
Number of Days to Update: 23

Source: State Water Resources Control Board
Telephone: 916-327-7844
Last EDR Contact: 03/09/2021
Next Scheduled EDR Contact: 06/21/2021
Data Release Frequency: Varies

UST: Active UST Facilities

Active UST facilities gathered from the local regulatory agencies

Date of Government Version: 03/08/2021
Date Data Arrived at EDR: 03/09/2021
Date Made Active in Reports: 03/31/2021
Number of Days to Update: 22

Source: SWRCB
Telephone: 916-341-5851
Last EDR Contact: 03/09/2021
Next Scheduled EDR Contact: 06/21/2021
Data Release Frequency: Semi-Annually

MILITARY UST SITES: Military UST Sites (GEOTRACKER)

Military ust sites

Date of Government Version: 03/08/2021
Date Data Arrived at EDR: 03/09/2021
Date Made Active in Reports: 03/30/2021
Number of Days to Update: 21

Source: State Water Resources Control Board
Telephone: 866-480-1028
Last EDR Contact: 03/09/2021
Next Scheduled EDR Contact: 06/21/2021
Data Release Frequency: Varies

AST: Aboveground Petroleum Storage Tank Facilities

A listing of aboveground storage tank petroleum storage tank locations.

Date of Government Version: 07/06/2016
Date Data Arrived at EDR: 07/12/2016
Date Made Active in Reports: 09/19/2016
Number of Days to Update: 69

Source: California Environmental Protection Agency
Telephone: 916-327-5092
Last EDR Contact: 03/12/2021
Next Scheduled EDR Contact: 06/28/2021
Data Release Frequency: Varies

INDIAN UST R1: Underground Storage Tanks on Indian Land

The Indian Underground Storage Tank (UST) database provides information about underground storage tanks on Indian land in EPA Region 1 (Connecticut, Maine, Massachusetts, New Hampshire, Rhode Island, Vermont and ten Tribal Nations).

Date of Government Version: 10/01/2020
Date Data Arrived at EDR: 12/16/2020
Date Made Active in Reports: 03/12/2021
Number of Days to Update: 86

Source: EPA, Region 1
Telephone: 617-918-1313
Last EDR Contact: 12/16/2020
Next Scheduled EDR Contact: 05/03/2021
Data Release Frequency: Varies

INDIAN UST R7: Underground Storage Tanks on Indian Land

The Indian Underground Storage Tank (UST) database provides information about underground storage tanks on Indian land in EPA Region 7 (Iowa, Kansas, Missouri, Nebraska, and 9 Tribal Nations).

Date of Government Version: 09/30/2020
Date Data Arrived at EDR: 12/22/2020
Date Made Active in Reports: 03/12/2021
Number of Days to Update: 80

Source: EPA Region 7
Telephone: 913-551-7003
Last EDR Contact: 12/16/2020
Next Scheduled EDR Contact: 05/03/2021
Data Release Frequency: Varies

INDIAN UST R9: Underground Storage Tanks on Indian Land

The Indian Underground Storage Tank (UST) database provides information about underground storage tanks on Indian land in EPA Region 9 (Arizona, California, Hawaii, Nevada, the Pacific Islands, and Tribal Nations).

Date of Government Version: 10/01/2020
Date Data Arrived at EDR: 12/16/2020
Date Made Active in Reports: 03/12/2021
Number of Days to Update: 86

Source: EPA Region 9
Telephone: 415-972-3368
Last EDR Contact: 12/16/2020
Next Scheduled EDR Contact: 05/03/2021
Data Release Frequency: Varies

INDIAN UST R8: Underground Storage Tanks on Indian Land
The Indian Underground Storage Tank (UST) database provides information about underground storage tanks on Indian land in EPA Region 8 (Colorado, Montana, North Dakota, South Dakota, Utah, Wyoming and 27 Tribal Nations).

Date of Government Version: 10/09/2020
Date Data Arrived at EDR: 12/16/2020
Date Made Active in Reports: 03/12/2021
Number of Days to Update: 86

Source: EPA Region 8
Telephone: 303-312-6137
Last EDR Contact: 12/16/2020
Next Scheduled EDR Contact: 05/03/2021
Data Release Frequency: Varies

INDIAN UST R5: Underground Storage Tanks on Indian Land
The Indian Underground Storage Tank (UST) database provides information about underground storage tanks on Indian land in EPA Region 5 (Michigan, Minnesota and Wisconsin and Tribal Nations).

Date of Government Version: 10/07/2020
Date Data Arrived at EDR: 12/16/2020
Date Made Active in Reports: 03/12/2021
Number of Days to Update: 86

Source: EPA Region 5
Telephone: 312-886-6136
Last EDR Contact: 12/16/2020
Next Scheduled EDR Contact: 05/03/2021
Data Release Frequency: Varies

INDIAN UST R4: Underground Storage Tanks on Indian Land
The Indian Underground Storage Tank (UST) database provides information about underground storage tanks on Indian land in EPA Region 4 (Alabama, Florida, Georgia, Kentucky, Mississippi, North Carolina, South Carolina, Tennessee and Tribal Nations)

Date of Government Version: 10/02/2020
Date Data Arrived at EDR: 12/18/2020
Date Made Active in Reports: 03/12/2021
Number of Days to Update: 84

Source: EPA Region 4
Telephone: 404-562-9424
Last EDR Contact: 12/16/2020
Next Scheduled EDR Contact: 05/03/2021
Data Release Frequency: Varies

INDIAN UST R10: Underground Storage Tanks on Indian Land
The Indian Underground Storage Tank (UST) database provides information about underground storage tanks on Indian land in EPA Region 10 (Alaska, Idaho, Oregon, Washington, and Tribal Nations).

Date of Government Version: 11/12/2020
Date Data Arrived at EDR: 12/16/2020
Date Made Active in Reports: 03/12/2021
Number of Days to Update: 86

Source: EPA Region 10
Telephone: 206-553-2857
Last EDR Contact: 12/15/2020
Next Scheduled EDR Contact: 05/03/2021
Data Release Frequency: Varies

INDIAN UST R6: Underground Storage Tanks on Indian Land
The Indian Underground Storage Tank (UST) database provides information about underground storage tanks on Indian land in EPA Region 6 (Louisiana, Arkansas, Oklahoma, New Mexico, Texas and 65 Tribes).

Date of Government Version: 04/08/2020
Date Data Arrived at EDR: 05/20/2020
Date Made Active in Reports: 08/12/2020
Number of Days to Update: 84

Source: EPA Region 6
Telephone: 214-665-7591
Last EDR Contact: 12/16/2020
Next Scheduled EDR Contact: 05/03/2021
Data Release Frequency: Varies

State and tribal voluntary cleanup sites

INDIAN VCP R7: Voluntary Cleanup Priority Lisitng
A listing of voluntary cleanup priority sites located on Indian Land located in Region 7.

Date of Government Version: 03/20/2008
Date Data Arrived at EDR: 04/22/2008
Date Made Active in Reports: 05/19/2008
Number of Days to Update: 27

Source: EPA, Region 7
Telephone: 913-551-7365
Last EDR Contact: 04/20/2009
Next Scheduled EDR Contact: 07/20/2009
Data Release Frequency: Varies

VCP: Voluntary Cleanup Program Properties
Contains low threat level properties with either confirmed or unconfirmed releases and the project proponents have request that DTSC oversee investigation and/or cleanup activities and have agreed to provide coverage for DTSC's costs.

Date of Government Version: 10/26/2020
Date Data Arrived at EDR: 10/26/2020
Date Made Active in Reports: 01/13/2021
Number of Days to Update: 79

Source: Department of Toxic Substances Control
Telephone: 916-323-3400
Last EDR Contact: 01/26/2021
Next Scheduled EDR Contact: 05/10/2021
Data Release Frequency: Quarterly

INDIAN VCP R1: Voluntary Cleanup Priority Listing
A listing of voluntary cleanup priority sites located on Indian Land located in Region 1.

Date of Government Version: 07/27/2015
Date Data Arrived at EDR: 09/29/2015
Date Made Active in Reports: 02/18/2016
Number of Days to Update: 142

Source: EPA, Region 1
Telephone: 617-918-1102
Last EDR Contact: 03/22/2021
Next Scheduled EDR Contact: 07/05/2021
Data Release Frequency: Varies

State and tribal Brownfields sites

BROWNFIELDS: Considered Brownfieds Sites Listing
A listing of sites the SWRCB considers to be Brownfields since these are sites have come to them through the MOA Process.

Date of Government Version: 12/17/2020
Date Data Arrived at EDR: 12/17/2020
Date Made Active in Reports: 03/09/2021
Number of Days to Update: 82

Source: State Water Resources Control Board
Telephone: 916-323-7905
Last EDR Contact: 03/23/2021
Next Scheduled EDR Contact: 07/05/2021
Data Release Frequency: Quarterly

ADDITIONAL ENVIRONMENTAL RECORDS

Local Brownfield lists

US BROWNFIELDS: A Listing of Brownfields Sites
Brownfields are real property, the expansion, redevelopment, or reuse of which may be complicated by the presence or potential presence of a hazardous substance, pollutant, or contaminant. Cleaning up and reinvesting in these properties takes development pressures off of undeveloped, open land, and both improves and protects the environment. Assessment, Cleanup and Redevelopment Exchange System (ACRES) stores information reported by EPA Brownfields grant recipients on brownfields properties assessed or cleaned up with grant funding as well as information on Targeted Brownfields Assessments performed by EPA Regions. A listing of ACRES Brownfield sites is obtained from Cleanups in My Community. Cleanups in My Community provides information on Brownfields properties for which information is reported back to EPA, as well as areas served by Brownfields grant programs.

Date of Government Version: 12/11/2020
Date Data Arrived at EDR: 12/11/2020
Date Made Active in Reports: 03/02/2021
Number of Days to Update: 81

Source: Environmental Protection Agency
Telephone: 202-566-2777
Last EDR Contact: 03/16/2021
Next Scheduled EDR Contact: 06/28/2021
Data Release Frequency: Semi-Annually

Local Lists of Landfill / Solid Waste Disposal Sites

WMUDS/SWAT: Waste Management Unit Database
Waste Management Unit Database System. WMUDS is used by the State Water Resources Control Board staff and the Regional Water Quality Control Boards for program tracking and inventory of waste management units. WMUDS is composed of the following databases: Facility Information, Scheduled Inspections Information, Waste Management Unit Information, SWAT Program Information, SWAT Report Summary Information, SWAT Report Summary Data, Chapter 15 (formerly Subchapter 15) Information, Chapter 15 Monitoring Parameters, TPCA Program Information, RCRA Program Information, Closure Information, and Interested Parties Information.

Date of Government Version: 04/01/2000
Date Data Arrived at EDR: 04/10/2000
Date Made Active in Reports: 05/10/2000
Number of Days to Update: 30

Source: State Water Resources Control Board
Telephone: 916-227-4448
Last EDR Contact: 01/25/2021
Next Scheduled EDR Contact: 05/10/2021
Data Release Frequency: No Update Planned

SWRCY: Recycler Database
A listing of recycling facilities in California.

Date of Government Version: 03/09/2021
Date Data Arrived at EDR: 03/09/2021
Date Made Active in Reports: 03/31/2021
Number of Days to Update: 22

Source: Department of Conservation
Telephone: 916-323-3836
Last EDR Contact: 03/09/2021
Next Scheduled EDR Contact: 06/21/2021
Data Release Frequency: Quarterly

HAULERS: Registered Waste Tire Haulers Listing
A listing of registered waste tire haulers.

Date of Government Version: 11/23/2020
Date Data Arrived at EDR: 11/23/2020
Date Made Active in Reports: 02/08/2021
Number of Days to Update: 77

Source: Integrated Waste Management Board
Telephone: 916-341-6422
Last EDR Contact: 02/08/2021
Next Scheduled EDR Contact: 05/24/2021
Data Release Frequency: Varies

INDIAN ODI: Report on the Status of Open Dumps on Indian Lands
Location of open dumps on Indian land.

Date of Government Version: 12/31/1998
Date Data Arrived at EDR: 12/03/2007
Date Made Active in Reports: 01/24/2008
Number of Days to Update: 52

Source: Environmental Protection Agency
Telephone: 703-308-8245
Last EDR Contact: 01/25/2021
Next Scheduled EDR Contact: 05/10/2021
Data Release Frequency: Varies

DEBRIS REGION 9: Torres Martinez Reservation Illegal Dump Site Locations
A listing of illegal dump sites location on the Torres Martinez Indian Reservation located in eastern Riverside County and northern Imperial County, California.

Date of Government Version: 01/12/2009
Date Data Arrived at EDR: 05/07/2009
Date Made Active in Reports: 09/21/2009
Number of Days to Update: 137

Source: EPA, Region 9
Telephone: 415-947-4219
Last EDR Contact: 01/19/2021
Next Scheduled EDR Contact: 05/03/2021
Data Release Frequency: No Update Planned

ODI: Open Dump Inventory
An open dump is defined as a disposal facility that does not comply with one or more of the Part 257 or Part 258 Subtitle D Criteria.

Date of Government Version: 06/30/1985
Date Data Arrived at EDR: 08/09/2004
Date Made Active in Reports: 09/17/2004
Number of Days to Update: 39

Source: Environmental Protection Agency
Telephone: 800-424-9346
Last EDR Contact: 06/09/2004
Next Scheduled EDR Contact: N/A
Data Release Frequency: No Update Planned

IHS OPEN DUMPS: Open Dumps on Indian Land
A listing of all open dumps located on Indian Land in the United States.

Date of Government Version: 04/01/2014
Date Data Arrived at EDR: 08/06/2014
Date Made Active in Reports: 01/29/2015
Number of Days to Update: 176

Source: Department of Health & Human Serivces, Indian Health Service
Telephone: 301-443-1452
Last EDR Contact: 01/29/2021
Next Scheduled EDR Contact: 05/10/2021
Data Release Frequency: Varies

Local Lists of Hazardous waste / Contaminated Sites

US HIST CDL: National Clandestine Laboratory Register

A listing of clandestine drug lab locations that have been removed from the DEAs National Clandestine Laboratory Register.

Date of Government Version: 12/07/2020
Date Data Arrived at EDR: 12/09/2020
Date Made Active in Reports: 03/02/2021
Number of Days to Update: 83

Source: Drug Enforcement Administration
Telephone: 202-307-1000
Last EDR Contact: 02/22/2021
Next Scheduled EDR Contact: 06/06/2021
Data Release Frequency: No Update Planned

HIST CAL-SITES: Calsites Database

The Calsites database contains potential or confirmed hazardous substance release properties. In 1996, California EPA reevaluated and significantly reduced the number of sites in the Calsites database. No longer updated by the state agency. It has been replaced by ENVIROSTOR.

Date of Government Version: 08/08/2005
Date Data Arrived at EDR: 08/03/2006
Date Made Active in Reports: 08/24/2006
Number of Days to Update: 21

Source: Department of Toxic Substance Control
Telephone: 916-323-3400
Last EDR Contact: 02/23/2009
Next Scheduled EDR Contact: 05/25/2009
Data Release Frequency: No Update Planned

SCH: School Property Evaluation Program

This category contains proposed and existing school sites that are being evaluated by DTSC for possible hazardous materials contamination. In some cases, these properties may be listed in the CalSites category depending on the level of threat to public health and safety or the environment they pose.

Date of Government Version: 10/26/2020
Date Data Arrived at EDR: 10/26/2020
Date Made Active in Reports: 01/13/2021
Number of Days to Update: 79

Source: Department of Toxic Substances Control
Telephone: 916-323-3400
Last EDR Contact: 01/26/2021
Next Scheduled EDR Contact: 05/10/2021
Data Release Frequency: Quarterly

CDL: Clandestine Drug Labs

A listing of drug lab locations. Listing of a location in this database does not indicate that any illegal drug lab materials were or were not present there, and does not constitute a determination that the location either requires or does not require additional cleanup work.

Date of Government Version: 06/30/2019
Date Data Arrived at EDR: 05/28/2020
Date Made Active in Reports: 08/12/2020
Number of Days to Update: 76

Source: Department of Toxic Substances Control
Telephone: 916-255-6504
Last EDR Contact: 01/19/2021
Next Scheduled EDR Contact: 04/19/2021
Data Release Frequency: Varies

CERS HAZ WASTE: CERS HAZ WASTE

List of sites in the California Environmental Protection Agency (CalEPA) Regulated Site Portal which fall under the Hazardous Chemical Management, Hazardous Waste Onsite Treatment, Household Hazardous Waste Collection, Hazardous Waste Generator, and RCRA LQ HW Generator programs.

Date of Government Version: 10/19/2020
Date Data Arrived at EDR: 10/19/2020
Date Made Active in Reports: 01/07/2021
Number of Days to Update: 80

Source: CalEPA
Telephone: 916-323-2514
Last EDR Contact: 01/20/2021
Next Scheduled EDR Contact: 05/03/2021
Data Release Frequency: Quarterly

TOXIC PITS: Toxic Pits Cleanup Act Sites

Toxic PITS Cleanup Act Sites. TOXIC PITS identifies sites suspected of containing hazardous substances where cleanup has not yet been completed.

Date of Government Version: 07/01/1995
Date Data Arrived at EDR: 08/30/1995
Date Made Active in Reports: 09/26/1995
Number of Days to Update: 27

Source: State Water Resources Control Board
Telephone: 916-227-4364
Last EDR Contact: 01/26/2009
Next Scheduled EDR Contact: 04/27/2009
Data Release Frequency: No Update Planned

US CDL: Clandestine Drug Labs

A listing of clandestine drug lab locations. The U.S. Department of Justice ("the Department") provides this web site as a public service. It contains addresses of some locations where law enforcement agencies reported they found chemicals or other items that indicated the presence of either clandestine drug laboratories or dumpsites. In most cases, the source of the entries is not the Department, and the Department has not verified the entry and does not guarantee its accuracy. Members of the public must verify the accuracy of all entries by, for example, contacting local law enforcement and local health departments.

Date of Government Version: 12/07/2020
Date Data Arrived at EDR: 12/09/2020
Date Made Active in Reports: 03/02/2021
Number of Days to Update: 83

Source: Drug Enforcement Administration
Telephone: 202-307-1000
Last EDR Contact: 02/22/2021
Next Scheduled EDR Contact: 06/06/2021
Data Release Frequency: Quarterly

PFAS: PFAS Contamination Site Location Listing

A listing of PFAS contaminated sites included in the GeoTracker database.

Date of Government Version: 12/07/2020
Date Data Arrived at EDR: 12/08/2020
Date Made Active in Reports: 02/22/2021
Number of Days to Update: 76

Source: State Water Resources Control Board
Telephone: 866-480-1028
Last EDR Contact: 02/24/2021
Next Scheduled EDR Contact: 06/21/2021
Data Release Frequency: Varies

Local Lists of Registered Storage Tanks

SWEEPS UST: SWEEPS UST Listing

Statewide Environmental Evaluation and Planning System. This underground storage tank listing was updated and maintained by a company contacted by the SWRCB in the early 1990's. The listing is no longer updated or maintained. The local agency is the contact for more information on a site on the SWEEPS list.

Date of Government Version: 06/01/1994
Date Data Arrived at EDR: 07/07/2005
Date Made Active in Reports: 08/11/2005
Number of Days to Update: 35

Source: State Water Resources Control Board
Telephone: N/A
Last EDR Contact: 06/03/2005
Next Scheduled EDR Contact: N/A
Data Release Frequency: No Update Planned

HIST UST: Hazardous Substance Storage Container Database

The Hazardous Substance Storage Container Database is a historical listing of UST sites. Refer to local/county source for current data.

Date of Government Version: 10/15/1990
Date Data Arrived at EDR: 01/25/1991
Date Made Active in Reports: 02/12/1991
Number of Days to Update: 18

Source: State Water Resources Control Board
Telephone: 916-341-5851
Last EDR Contact: 07/26/2001
Next Scheduled EDR Contact: N/A
Data Release Frequency: No Update Planned

SAN FRANCISCO AST: Aboveground Storage Tank Site Listing

Aboveground storage tank sites

Date of Government Version: 11/05/2020
Date Data Arrived at EDR: 11/06/2020
Date Made Active in Reports: 01/26/2021
Number of Days to Update: 81

Source: San Francisco County Department of Public Health
Telephone: 415-252-3896
Last EDR Contact: 02/01/2021
Next Scheduled EDR Contact: 05/17/2021
Data Release Frequency: Varies

CERS TANKS: California Environmental Reporting System (CERS) Tanks
List of sites in the California Environmental Protection Agency (CalEPA) Regulated Site Portal which fall under the Aboveground Petroleum Storage and Underground Storage Tank regulatory programs.

Date of Government Version: 10/19/2020
Date Data Arrived at EDR: 10/19/2020
Date Made Active in Reports: 01/07/2021
Number of Days to Update: 80

Source: California Environmental Protection Agency
Telephone: 916-323-2514
Last EDR Contact: 01/20/2021
Next Scheduled EDR Contact: 05/03/2021
Data Release Frequency: Quarterly

CA FID UST: Facility Inventory Database
The Facility Inventory Database (FID) contains a historical listing of active and inactive underground storage tank locations from the State Water Resource Control Board. Refer to local/county source for current data.

Date of Government Version: 10/31/1994
Date Data Arrived at EDR: 09/05/1995
Date Made Active in Reports: 09/29/1995
Number of Days to Update: 24

Source: California Environmental Protection Agency
Telephone: 916-341-5851
Last EDR Contact: 12/28/1998
Next Scheduled EDR Contact: N/A
Data Release Frequency: No Update Planned

Local Land Records

LIENS: Environmental Liens Listing
A listing of property locations with environmental liens for California where DTSC is a lien holder.

Date of Government Version: 11/24/2020
Date Data Arrived at EDR: 11/30/2020
Date Made Active in Reports: 02/10/2021
Number of Days to Update: 72

Source: Department of Toxic Substances Control
Telephone: 916-323-3400
Last EDR Contact: 02/26/2021
Next Scheduled EDR Contact: 06/14/2021
Data Release Frequency: Varies

LIENS 2: CERCLA Lien Information
A Federal CERCLA ('Superfund') lien can exist by operation of law at any site or property at which EPA has spent Superfund monies. These monies are spent to investigate and address releases and threatened releases of contamination. CERCLIS provides information as to the identity of these sites and properties.

Date of Government Version: 12/30/2020
Date Data Arrived at EDR: 01/14/2021
Date Made Active in Reports: 02/18/2021
Number of Days to Update: 35

Source: Environmental Protection Agency
Telephone: 202-564-6023
Last EDR Contact: 04/01/2021
Next Scheduled EDR Contact: 07/12/2021
Data Release Frequency: Semi-Annually

DEED: Deed Restriction Listing
Site Mitigation and Brownfields Reuse Program Facility Sites with Deed Restrictions & Hazardous Waste Management Program Facility Sites with Deed / Land Use Restriction. The DTSC Site Mitigation and Brownfields Reuse Program (SMBRP) list includes sites cleaned up under the program's oversight and generally does not include current or former hazardous waste facilities that required a hazardous waste facility permit. The list represents deed restrictions that are active. Some sites have multiple deed restrictions. The DTSC Hazardous Waste Management Program (HWMP) has developed a list of current or former hazardous waste facilities that have a recorded land use restriction at the local county recorder's office. The land use restrictions on this list were required by the DTSC HWMP as a result of the presence of hazardous substances that remain on site after the facility (or part of the facility) has been closed or cleaned up. The types of land use restriction include deed notice, deed restriction, or a land use restriction that binds current and future owners.

Date of Government Version: 11/30/2020
Date Data Arrived at EDR: 12/01/2020
Date Made Active in Reports: 02/12/2021
Number of Days to Update: 73

Source: DTSC and SWRCB
Telephone: 916-323-3400
Last EDR Contact: 03/03/2021
Next Scheduled EDR Contact: 06/14/2021
Data Release Frequency: Semi-Annually

Records of Emergency Release Reports

HMIRS: Hazardous Materials Information Reporting System
Hazardous Materials Incident Report System. HMIRS contains hazardous material spill incidents reported to DOT.

Date of Government Version: 12/16/2020
Date Data Arrived at EDR: 12/17/2020
Date Made Active in Reports: 03/12/2021
Number of Days to Update: 85

Source: U.S. Department of Transportation
Telephone: 202-366-4555
Last EDR Contact: 03/24/2021
Next Scheduled EDR Contact: 07/05/2021
Data Release Frequency: Quarterly

CHMIRS: California Hazardous Material Incident Report System
California Hazardous Material Incident Reporting System. CHMIRS contains information on reported hazardous material incidents (accidental releases or spills).

Date of Government Version: 09/30/2020
Date Data Arrived at EDR: 10/19/2020
Date Made Active in Reports: 01/07/2021
Number of Days to Update: 80

Source: Office of Emergency Services
Telephone: 916-845-8400
Last EDR Contact: 01/20/2021
Next Scheduled EDR Contact: 05/03/2021
Data Release Frequency: Semi-Annually

LDS: Land Disposal Sites Listing (GEOTRACKER)
Land Disposal sites (Landfills) included in GeoTracker. GeoTracker is the Water Boards data management system for sites that impact, or have the potential to impact, water quality in California, with emphasis on groundwater.

Date of Government Version: 03/08/2021
Date Data Arrived at EDR: 03/09/2021
Date Made Active in Reports: 03/31/2021
Number of Days to Update: 22

Source: State Water Qualilty Control Board
Telephone: 866-480-1028
Last EDR Contact: 03/09/2021
Next Scheduled EDR Contact: 06/21/2021
Data Release Frequency: Quarterly

MCS: Military Cleanup Sites Listing (GEOTRACKER)
Military sites (consisting of: Military UST sites; Military Privatized sites; and Military Cleanup sites [formerly known as DoD non UST]) included in GeoTracker. GeoTracker is the Water Boards data management system for sites that impact, or have the potential to impact, water quality in California, with emphasis on groundwater.

Date of Government Version: 03/08/2021
Date Data Arrived at EDR: 03/09/2021
Date Made Active in Reports: 03/31/2021
Number of Days to Update: 22

Source: State Water Resources Control Board
Telephone: 866-480-1028
Last EDR Contact: 03/09/2021
Next Scheduled EDR Contact: 06/21/2021
Data Release Frequency: Quarterly

SPILLS 90: SPILLS90 data from FirstSearch
Spills 90 includes those spill and release records available exclusively from FirstSearch databases. Typically, they may include chemical, oil and/or hazardous substance spills recorded after 1990. Duplicate records that are already included in EDR incident and release records are not included in Spills 90.

Date of Government Version: 06/06/2012
Date Data Arrived at EDR: 01/03/2013
Date Made Active in Reports: 02/22/2013
Number of Days to Update: 50

Source: FirstSearch
Telephone: N/A
Last EDR Contact: 01/03/2013
Next Scheduled EDR Contact: N/A
Data Release Frequency: No Update Planned

Other Ascertainable Records

RCRA NonGen / NLR: RCRA - Non Generators / No Longer Regulated
RCRAInfo is EPA's comprehensive information system, providing access to data supporting the Resource Conservation and Recovery Act (RCRA) of 1976 and the Hazardous and Solid Waste Amendments (HSWA) of 1984. The database includes selective information on sites which generate, transport, store, treat and/or dispose of hazardous waste as defined by the Resource Conservation and Recovery Act (RCRA). Non-Generators do not presently generate hazardous waste.

Date of Government Version: 12/14/2020
Date Data Arrived at EDR: 12/17/2020
Date Made Active in Reports: 12/22/2020
Number of Days to Update: 5

Source: Environmental Protection Agency
Telephone: (415) 495-8895
Last EDR Contact: 03/23/2021
Next Scheduled EDR Contact: 07/05/2021
Data Release Frequency: Quarterly

FUDS: Formerly Used Defense Sites

The listing includes locations of Formerly Used Defense Sites properties where the US Army Corps of Engineers is actively working or will take necessary cleanup actions.

Date of Government Version: 09/29/2020
Date Data Arrived at EDR: 11/17/2020
Date Made Active in Reports: 01/25/2021
Number of Days to Update: 69

Source: U.S. Army Corps of Engineers
Telephone: 202-528-4285
Last EDR Contact: 02/17/2021
Next Scheduled EDR Contact: 05/31/2021
Data Release Frequency: Varies

DOD: Department of Defense Sites

This data set consists of federally owned or administered lands, administered by the Department of Defense, that have any area equal to or greater than 640 acres of the United States, Puerto Rico, and the U.S. Virgin Islands.

Date of Government Version: 12/31/2005
Date Data Arrived at EDR: 11/10/2006
Date Made Active in Reports: 01/11/2007
Number of Days to Update: 62

Source: USGS
Telephone: 888-275-8747
Last EDR Contact: 01/15/2021
Next Scheduled EDR Contact: 04/26/2021
Data Release Frequency: Semi-Annually

FEDLAND: Federal and Indian Lands

Federally and Indian administrated lands of the United States. Lands included are administrated by: Army Corps of Engineers, Bureau of Reclamation, National Wild and Scenic River, National Wildlife Refuge, Public Domain Land, Wilderness, Wilderness Study Area, Wildlife Management Area, Bureau of Indian Affairs, Bureau of Land Management, Department of Justice, Forest Service, Fish and Wildlife Service, National Park Service.

Date of Government Version: 04/02/2018
Date Data Arrived at EDR: 04/11/2018
Date Made Active in Reports: 11/06/2019
Number of Days to Update: 574

Source: U.S. Geological Survey
Telephone: 888-275-8747
Last EDR Contact: 01/07/2021
Next Scheduled EDR Contact: 04/19/2021
Data Release Frequency: N/A

SCRD DRYCLEANERS: State Coalition for Remediation of Drycleaners Listing

The State Coalition for Remediation of Drycleaners was established in 1998, with support from the U.S. EPA Office of Superfund Remediation and Technology Innovation. It is comprised of representatives of states with established drycleaner remediation programs. Currently the member states are Alabama, Connecticut, Florida, Illinois, Kansas, Minnesota, Missouri, North Carolina, Oregon, South Carolina, Tennessee, Texas, and Wisconsin.

Date of Government Version: 01/01/2017
Date Data Arrived at EDR: 02/03/2017
Date Made Active in Reports: 04/07/2017
Number of Days to Update: 63

Source: Environmental Protection Agency
Telephone: 615-532-8599
Last EDR Contact: 02/09/2021
Next Scheduled EDR Contact: 05/24/2021
Data Release Frequency: Varies

US FIN ASSUR: Financial Assurance Information

All owners and operators of facilities that treat, store, or dispose of hazardous waste are required to provide proof that they will have sufficient funds to pay for the clean up, closure, and post-closure care of their facilities.

Date of Government Version: 12/14/2020
Date Data Arrived at EDR: 12/17/2020
Date Made Active in Reports: 03/12/2021
Number of Days to Update: 85

Source: Environmental Protection Agency
Telephone: 202-566-1917
Last EDR Contact: 03/23/2021
Next Scheduled EDR Contact: 07/05/2021
Data Release Frequency: Quarterly

EPA WATCH LIST: EPA WATCH LIST

EPA maintains a "Watch List" to facilitate dialogue between EPA, state and local environmental agencies on enforcement matters relating to facilities with alleged violations identified as either significant or high priority. Being on the Watch List does not mean that the facility has actually violated the law only that an investigation by EPA or a state or local environmental agency has led those organizations to allege that an unproven violation has in fact occurred. Being on the Watch List does not represent a higher level of concern regarding the alleged violations that were detected, but instead indicates cases requiring additional dialogue between EPA, state and local agencies - primarily because of the length of time the alleged violation has gone unaddressed or unresolved.

Date of Government Version: 08/30/2013
Date Data Arrived at EDR: 03/21/2014
Date Made Active in Reports: 06/17/2014
Number of Days to Update: 88

Source: Environmental Protection Agency
Telephone: 617-520-3000
Last EDR Contact: 02/02/2021
Next Scheduled EDR Contact: 05/17/2021
Data Release Frequency: Quarterly

2020 COR ACTION: 2020 Corrective Action Program List

The EPA has set ambitious goals for the RCRA Corrective Action program by creating the 2020 Corrective Action Universe. This RCRA cleanup baseline includes facilities expected to need corrective action. The 2020 universe contains a wide variety of sites. Some properties are heavily contaminated while others were contaminated but have since been cleaned up. Still others have not been fully investigated yet, and may require little or no remediation. Inclusion in the 2020 Universe does not necessarily imply failure on the part of a facility to meet its RCRA obligations.

Date of Government Version: 09/30/2017
Date Data Arrived at EDR: 05/08/2018
Date Made Active in Reports: 07/20/2018
Number of Days to Update: 73

Source: Environmental Protection Agency
Telephone: 703-308-4044
Last EDR Contact: 02/05/2021
Next Scheduled EDR Contact: 05/17/2021
Data Release Frequency: Varies

TSCA: Toxic Substances Control Act

Toxic Substances Control Act. TSCA identifies manufacturers and importers of chemical substances included on the TSCA Chemical Substance Inventory list. It includes data on the production volume of these substances by plant site.

Date of Government Version: 12/31/2016
Date Data Arrived at EDR: 06/17/2020
Date Made Active in Reports: 09/10/2020
Number of Days to Update: 85

Source: EPA
Telephone: 202-260-5521
Last EDR Contact: 03/19/2021
Next Scheduled EDR Contact: 06/28/2021
Data Release Frequency: Every 4 Years

TRIS: Toxic Chemical Release Inventory System

Toxic Release Inventory System. TRIS identifies facilities which release toxic chemicals to the air, water and land in reportable quantities under SARA Title III Section 313.

Date of Government Version: 12/31/2018
Date Data Arrived at EDR: 08/14/2020
Date Made Active in Reports: 11/04/2020
Number of Days to Update: 82

Source: EPA
Telephone: 202-566-0250
Last EDR Contact: 02/02/2021
Next Scheduled EDR Contact: 05/31/2021
Data Release Frequency: Annually

SSTS: Section 7 Tracking Systems

Section 7 of the Federal Insecticide, Fungicide and Rodenticide Act, as amended (92 Stat. 829) requires all registered pesticide-producing establishments to submit a report to the Environmental Protection Agency by March 1st each year. Each establishment must report the types and amounts of pesticides, active ingredients and devices being produced, and those having been produced and sold or distributed in the past year.

Date of Government Version: 01/20/2021
Date Data Arrived at EDR: 01/21/2021
Date Made Active in Reports: 03/22/2021
Number of Days to Update: 60

Source: EPA
Telephone: 202-564-4203
Last EDR Contact: 01/21/2021
Next Scheduled EDR Contact: 05/03/2021
Data Release Frequency: Annually

ROD: Records Of Decision

Record of Decision. ROD documents mandate a permanent remedy at an NPL (Superfund) site containing technical and health information to aid in the cleanup.

Date of Government Version: 12/30/2020
Date Data Arrived at EDR: 01/14/2021
Date Made Active in Reports: 02/18/2021
Number of Days to Update: 35

Source: EPA
Telephone: 703-416-0223
Last EDR Contact: 04/01/2021
Next Scheduled EDR Contact: 06/14/2021
Data Release Frequency: Annually

RMP: Risk Management Plans

When Congress passed the Clean Air Act Amendments of 1990, it required EPA to publish regulations and guidance for chemical accident prevention at facilities using extremely hazardous substances. The Risk Management Program Rule (RMP Rule) was written to implement Section 112(r) of these amendments. The rule, which built upon existing industry codes and standards, requires companies of all sizes that use certain flammable and toxic substances to develop a Risk Management Program, which includes a(n): Hazard assessment that details the potential effects of an accidental release, an accident history of the last five years, and an evaluation of worst-case and alternative accidental releases; Prevention program that includes safety precautions and maintenance, monitoring, and employee training measures; and Emergency response program that spells out emergency health care, employee training measures and procedures for informing the public and response agencies (e.g the fire department) should an accident occur.

Date of Government Version: 11/02/2020
Date Data Arrived at EDR: 11/12/2020
Date Made Active in Reports: 01/25/2021
Number of Days to Update: 74

Source: Environmental Protection Agency
Telephone: 202-564-8600
Last EDR Contact: 01/19/2021
Next Scheduled EDR Contact: 05/03/2021
Data Release Frequency: Varies

RAATS: RCRA Administrative Action Tracking System

RCRA Administration Action Tracking System. RAATS contains records based on enforcement actions issued under RCRA pertaining to major violators and includes administrative and civil actions brought by the EPA. For administration actions after September 30, 1995, data entry in the RAATS database was discontinued. EPA will retain a copy of the database for historical records. It was necessary to terminate RAATS because a decrease in agency resources made it impossible to continue to update the information contained in the database.

Date of Government Version: 04/17/1995
Date Data Arrived at EDR: 07/03/1995
Date Made Active in Reports: 08/07/1995
Number of Days to Update: 35

Source: EPA
Telephone: 202-564-4104
Last EDR Contact: 06/02/2008
Next Scheduled EDR Contact: 09/01/2008
Data Release Frequency: No Update Planned

PRP: Potentially Responsible Parties

A listing of verified Potentially Responsible Parties

Date of Government Version: 12/30/2020
Date Data Arrived at EDR: 01/14/2021
Date Made Active in Reports: 03/05/2021
Number of Days to Update: 50

Source: EPA
Telephone: 202-564-6023
Last EDR Contact: 03/11/2021
Next Scheduled EDR Contact: 05/17/2021
Data Release Frequency: Quarterly

PADS: PCB Activity Database System

PCB Activity Database. PADS Identifies generators, transporters, commercial storers and/or brokers and disposers of PCB's who are required to notify the EPA of such activities.

Date of Government Version: 11/19/2020
Date Data Arrived at EDR: 01/08/2021
Date Made Active in Reports: 03/22/2021
Number of Days to Update: 73

Source: EPA
Telephone: 202-566-0500
Last EDR Contact: 01/08/2021
Next Scheduled EDR Contact: 04/19/2021
Data Release Frequency: Annually

ICIS: Integrated Compliance Information System
The Integrated Compliance Information System (ICIS) supports the information needs of the national enforcement and compliance program as well as the unique needs of the National Pollutant Discharge Elimination System (NPDES) program.

Date of Government Version: 11/18/2016
Date Data Arrived at EDR: 11/23/2016
Date Made Active in Reports: 02/10/2017
Number of Days to Update: 79

Source: Environmental Protection Agency
Telephone: 202-564-2501
Last EDR Contact: 03/31/2021
Next Scheduled EDR Contact: 07/19/2021
Data Release Frequency: Quarterly

FTTS: FIFRA/ TSCA Tracking System - FIFRA (Federal Insecticide, Fungicide, & Rodenticide Act)/TSCA (Toxic Substances Control Act)
FTTS tracks administrative cases and pesticide enforcement actions and compliance activities related to FIFRA, TSCA and EPCRA (Emergency Planning and Community Right-to-Know Act). To maintain currency, EDR contacts the Agency on a quarterly basis.

Date of Government Version: 04/09/2009
Date Data Arrived at EDR: 04/16/2009
Date Made Active in Reports: 05/11/2009
Number of Days to Update: 25

Source: EPA/Office of Prevention, Pesticides and Toxic Substances
Telephone: 202-566-1667
Last EDR Contact: 08/18/2017
Next Scheduled EDR Contact: 12/04/2017
Data Release Frequency: No Update Planned

FTTS INSP: FIFRA/ TSCA Tracking System - FIFRA (Federal Insecticide, Fungicide, & Rodenticide Act)/TSCA (Toxic Substances Control Act)
A listing of FIFRA/TSCA Tracking System (FTTS) inspections and enforcements.

Date of Government Version: 04/09/2009
Date Data Arrived at EDR: 04/16/2009
Date Made Active in Reports: 05/11/2009
Number of Days to Update: 25

Source: EPA
Telephone: 202-566-1667
Last EDR Contact: 08/18/2017
Next Scheduled EDR Contact: 12/04/2017
Data Release Frequency: No Update Planned

MLTS: Material Licensing Tracking System
MLTS is maintained by the Nuclear Regulatory Commission and contains a list of approximately 8,100 sites which possess or use radioactive materials and which are subject to NRC licensing requirements. To maintain currency, EDR contacts the Agency on a quarterly basis.

Date of Government Version: 08/05/2020
Date Data Arrived at EDR: 08/10/2020
Date Made Active in Reports: 10/08/2020
Number of Days to Update: 59

Source: Nuclear Regulatory Commission
Telephone: 301-415-7169
Last EDR Contact: 01/19/2021
Next Scheduled EDR Contact: 05/03/2021
Data Release Frequency: Quarterly

COAL ASH DOE: Steam-Electric Plant Operation Data
A listing of power plants that store ash in surface ponds.

Date of Government Version: 12/31/2019
Date Data Arrived at EDR: 12/01/2020
Date Made Active in Reports: 02/09/2021
Number of Days to Update: 70

Source: Department of Energy
Telephone: 202-586-8719
Last EDR Contact: 03/05/2021
Next Scheduled EDR Contact: 06/14/2021
Data Release Frequency: Varies

COAL ASH EPA: Coal Combustion Residues Surface Impoundments List
A listing of coal combustion residues surface impoundments with high hazard potential ratings.

Date of Government Version: 01/12/2017
Date Data Arrived at EDR: 03/05/2019
Date Made Active in Reports: 11/11/2019
Number of Days to Update: 251

Source: Environmental Protection Agency
Telephone: N/A
Last EDR Contact: 03/02/2021
Next Scheduled EDR Contact: 06/14/2021
Data Release Frequency: Varies

PCB TRANSFORMER: PCB Transformer Registration Database
The database of PCB transformer registrations that includes all PCB registration submittals.

Date of Government Version: 09/13/2019
Date Data Arrived at EDR: 11/06/2019
Date Made Active in Reports: 02/10/2020
Number of Days to Update: 96

Source: Environmental Protection Agency
Telephone: 202-566-0517
Last EDR Contact: 02/05/2021
Next Scheduled EDR Contact: 05/17/2021
Data Release Frequency: Varies

RADINFO: Radiation Information Database
The Radiation Information Database (RADINFO) contains information about facilities that are regulated by U.S. Environmental Protection Agency (EPA) regulations for radiation and radioactivity.

Date of Government Version: 07/01/2019
Date Data Arrived at EDR: 07/01/2019
Date Made Active in Reports: 09/23/2019
Number of Days to Update: 84

Source: Environmental Protection Agency
Telephone: 202-343-9775
Last EDR Contact: 03/25/2021
Next Scheduled EDR Contact: 07/12/2021
Data Release Frequency: Quarterly

HIST FTTS: FIFRA/TSCA Tracking System Administrative Case Listing
A complete administrative case listing from the FIFRA/TSCA Tracking System (FTTS) for all ten EPA regions. The information was obtained from the National Compliance Database (NCDB). NCDB supports the implementation of FIFRA (Federal Insecticide, Fungicide, and Rodenticide Act) and TSCA (Toxic Substances Control Act). Some EPA regions are now closing out records. Because of that, and the fact that some EPA regions are not providing EPA Headquarters with updated records, it was decided to create a HIST FTTS database. It included records that may not be included in the newer FTTS database updates. This database is no longer updated.

Date of Government Version: 10/19/2006
Date Data Arrived at EDR: 03/01/2007
Date Made Active in Reports: 04/10/2007
Number of Days to Update: 40

Source: Environmental Protection Agency
Telephone: 202-564-2501
Last EDR Contact: 12/17/2007
Next Scheduled EDR Contact: 03/17/2008
Data Release Frequency: No Update Planned

HIST FTTS INSP: FIFRA/TSCA Tracking System Inspection & Enforcement Case Listing
A complete inspection and enforcement case listing from the FIFRA/TSCA Tracking System (FTTS) for all ten EPA regions. The information was obtained from the National Compliance Database (NCDB). NCDB supports the implementation of FIFRA (Federal Insecticide, Fungicide, and Rodenticide Act) and TSCA (Toxic Substances Control Act). Some EPA regions are now closing out records. Because of that, and the fact that some EPA regions are not providing EPA Headquarters with updated records, it was decided to create a HIST FTTS database. It included records that may not be included in the newer FTTS database updates. This database is no longer updated.

Date of Government Version: 10/19/2006
Date Data Arrived at EDR: 03/01/2007
Date Made Active in Reports: 04/10/2007
Number of Days to Update: 40

Source: Environmental Protection Agency
Telephone: 202-564-2501
Last EDR Contact: 12/17/2008
Next Scheduled EDR Contact: 03/17/2008
Data Release Frequency: No Update Planned

DOT OPS: Incident and Accident Data
Department of Transporation, Office of Pipeline Safety Incident and Accident data.

Date of Government Version: 01/02/2020
Date Data Arrived at EDR: 01/28/2020
Date Made Active in Reports: 04/17/2020
Number of Days to Update: 80

Source: Department of Transporation, Office of Pipeline Safety
Telephone: 202-366-4595
Last EDR Contact: 01/27/2021
Next Scheduled EDR Contact: 05/10/2021
Data Release Frequency: Quarterly

CONSENT: Superfund (CERCLA) Consent Decrees
Major legal settlements that establish responsibility and standards for cleanup at NPL (Superfund) sites. Released periodically by United States District Courts after settlement by parties to litigation matters.

Date of Government Version: 12/31/2020
Date Data Arrived at EDR: 01/13/2021
Date Made Active in Reports: 03/22/2021
Number of Days to Update: 68

Source: Department of Justice, Consent Decree Library
Telephone: Varies
Last EDR Contact: 01/04/2021
Next Scheduled EDR Contact: 04/19/2021
Data Release Frequency: Varies

BRS: Biennial Reporting System

The Biennial Reporting System is a national system administered by the EPA that collects data on the generation and management of hazardous waste. BRS captures detailed data from two groups: Large Quantity Generators (LQG) and Treatment, Storage, and Disposal Facilities.

Date of Government Version: 12/31/2017
Date Data Arrived at EDR: 06/22/2020
Date Made Active in Reports: 11/20/2020
Number of Days to Update: 151

Source: EPA/NTIS
Telephone: 800-424-9346
Last EDR Contact: 03/23/2021
Next Scheduled EDR Contact: 07/05/2021
Data Release Frequency: Biennially

INDIAN RESERV: Indian Reservations

This map layer portrays Indian administered lands of the United States that have any area equal to or greater than 640 acres.

Date of Government Version: 12/31/2014
Date Data Arrived at EDR: 07/14/2015
Date Made Active in Reports: 01/10/2017
Number of Days to Update: 546

Source: USGS
Telephone: 202-208-3710
Last EDR Contact: 01/08/2021
Next Scheduled EDR Contact: 04/19/2021
Data Release Frequency: Semi-Annually

FUSRAP: Formerly Utilized Sites Remedial Action Program

DOE established the Formerly Utilized Sites Remedial Action Program (FUSRAP) in 1974 to remediate sites where radioactive contamination remained from Manhattan Project and early U.S. Atomic Energy Commission (AEC) operations.

Date of Government Version: 08/08/2017
Date Data Arrived at EDR: 09/11/2018
Date Made Active in Reports: 09/14/2018
Number of Days to Update: 3

Source: Department of Energy
Telephone: 202-586-3559
Last EDR Contact: 02/02/2021
Next Scheduled EDR Contact: 05/17/2021
Data Release Frequency: Varies

UMTRA: Uranium Mill Tailings Sites

Uranium ore was mined by private companies for federal government use in national defense programs. When the mills shut down, large piles of the sand-like material (mill tailings) remain after uranium has been extracted from the ore. Levels of human exposure to radioactive materials from the piles are low; however, in some cases tailings were used as construction materials before the potential health hazards of the tailings were recognized.

Date of Government Version: 08/30/2019
Date Data Arrived at EDR: 11/15/2019
Date Made Active in Reports: 01/28/2020
Number of Days to Update: 74

Source: Department of Energy
Telephone: 505-845-0011
Last EDR Contact: 02/18/2021
Next Scheduled EDR Contact: 05/31/2021
Data Release Frequency: Varies

LEAD SMELTER 1: Lead Smelter Sites

A listing of former lead smelter site locations.

Date of Government Version: 12/30/2020
Date Data Arrived at EDR: 01/14/2021
Date Made Active in Reports: 02/09/2021
Number of Days to Update: 26

Source: Environmental Protection Agency
Telephone: 703-603-8787
Last EDR Contact: 04/01/2021
Next Scheduled EDR Contact: 07/12/2021
Data Release Frequency: Varies

LEAD SMELTER 2: Lead Smelter Sites

A list of several hundred sites in the U.S. where secondary lead smelting was done from 1931and 1964. These sites may pose a threat to public health through ingestion or inhalation of contaminated soil or dust

Date of Government Version: 04/05/2001
Date Data Arrived at EDR: 10/27/2010
Date Made Active in Reports: 12/02/2010
Number of Days to Update: 36

Source: American Journal of Public Health
Telephone: 703-305-6451
Last EDR Contact: 12/02/2009
Next Scheduled EDR Contact: N/A
Data Release Frequency: No Update Planned

US AIRS (AFS): Aerometric Information Retrieval System Facility Subsystem (AFS)

The database is a sub-system of Aerometric Information Retrieval System (AIRS). AFS contains compliance data on air pollution point sources regulated by the U.S. EPA and/or state and local air regulatory agencies. This information comes from source reports by various stationary sources of air pollution, such as electric power plants, steel mills, factories, and universities, and provides information about the air pollutants they produce. Action, air program, air program pollutant, and general level plant data. It is used to track emissions and compliance data from industrial plants.

Date of Government Version: 10/12/2016
Date Data Arrived at EDR: 10/26/2016
Date Made Active in Reports: 02/03/2017
Number of Days to Update: 100

Source: EPA
Telephone: 202-564-2496
Last EDR Contact: 09/26/2017
Next Scheduled EDR Contact: 01/08/2018
Data Release Frequency: Annually

US AIRS MINOR: Air Facility System Data

A listing of minor source facilities.

Date of Government Version: 10/12/2016
Date Data Arrived at EDR: 10/26/2016
Date Made Active in Reports: 02/03/2017
Number of Days to Update: 100

Source: EPA
Telephone: 202-564-2496
Last EDR Contact: 09/26/2017
Next Scheduled EDR Contact: 01/08/2018
Data Release Frequency: Annually

MINES VIOLATIONS: MSHA Violation Assessment Data

Mines violation and assessment information. Department of Labor, Mine Safety & Health Administration.

Date of Government Version: 11/24/2020
Date Data Arrived at EDR: 11/30/2020
Date Made Active in Reports: 01/25/2021
Number of Days to Update: 56

Source: DOL, Mine Safety & Health Admi
Telephone: 202-693-9424
Last EDR Contact: 03/01/2021
Next Scheduled EDR Contact: 06/14/2021
Data Release Frequency: Quarterly

US MINES: Mines Master Index File

Contains all mine identification numbers issued for mines active or opened since 1971. The data also includes violation information.

Date of Government Version: 11/03/2020
Date Data Arrived at EDR: 11/23/2020
Date Made Active in Reports: 01/25/2021
Number of Days to Update: 63

Source: Department of Labor, Mine Safety and Health Administration
Telephone: 303-231-5959
Last EDR Contact: 02/24/2021
Next Scheduled EDR Contact: 06/06/2021
Data Release Frequency: Semi-Annually

US MINES 2: Ferrous and Nonferrous Metal Mines Database Listing

This map layer includes ferrous (ferrous metal mines are facilities that extract ferrous metals, such as iron ore or molybdenum) and nonferrous (Nonferrous metal mines are facilities that extract nonferrous metals, such as gold, silver, copper, zinc, and lead) metal mines in the United States.

Date of Government Version: 05/06/2020
Date Data Arrived at EDR: 05/27/2020
Date Made Active in Reports: 08/13/2020
Number of Days to Update: 78

Source: USGS
Telephone: 703-648-7709
Last EDR Contact: 02/26/2021
Next Scheduled EDR Contact: 06/06/2021
Data Release Frequency: Varies

US MINES 3: Active Mines & Mineral Plants Database Listing

Active Mines and Mineral Processing Plant operations for commodities monitored by the Minerals Information Team of the USGS.

Date of Government Version: 04/14/2011
Date Data Arrived at EDR: 06/08/2011
Date Made Active in Reports: 09/13/2011
Number of Days to Update: 97

Source: USGS
Telephone: 703-648-7709
Last EDR Contact: 02/26/2021
Next Scheduled EDR Contact: 06/06/2021
Data Release Frequency: Varies

ABANDONED MINES: Abandoned Mines

An inventory of land and water impacted by past mining (primarily coal mining) is maintained by OSMRE to provide information needed to implement the Surface Mining Control and Reclamation Act of 1977 (SMCRA). The inventory contains information on the location, type, and extent of AML impacts, as well as, information on the cost associated with the reclamation of those problems. The inventory is based upon field surveys by State, Tribal, and OSMRE program officials. It is dynamic to the extent that it is modified as new problems are identified and existing problems are reclaimed.

Date of Government Version: 12/11/2020
Date Data Arrived at EDR: 12/11/2020
Date Made Active in Reports: 03/02/2021
Number of Days to Update: 81

Source: Department of Interior
Telephone: 202-208-2609
Last EDR Contact: 03/10/2021
Next Scheduled EDR Contact: 06/21/2021
Data Release Frequency: Quarterly

FINDS: Facility Index System/Facility Registry System

Facility Index System. FINDS contains both facility information and 'pointers' to other sources that contain more detail. EDR includes the following FINDS databases in this report: PCS (Permit Compliance System), AIRS (Aerometric Information Retrieval System), DOCKET (Enforcement Docket used to manage and track information on civil judicial enforcement cases for all environmental statutes), FURS (Federal Underground Injection Control), C-DOCKET (Criminal Docket System used to track criminal enforcement actions for all environmental statutes), FFIS (Federal Facilities Information System), STATE (State Environmental Laws and Statutes), and PADS (PCB Activity Data System).

Date of Government Version: 11/04/2020
Date Data Arrived at EDR: 12/01/2020
Date Made Active in Reports: 01/25/2021
Number of Days to Update: 55

Source: EPA
Telephone: (415) 947-8000
Last EDR Contact: 03/03/2021
Next Scheduled EDR Contact: 06/14/2021
Data Release Frequency: Quarterly

ECHO: Enforcement & Compliance History Information

ECHO provides integrated compliance and enforcement information for about 800,000 regulated facilities nationwide.

Date of Government Version: 01/02/2021
Date Data Arrived at EDR: 01/08/2021
Date Made Active in Reports: 03/22/2021
Number of Days to Update: 73

Source: Environmental Protection Agency
Telephone: 202-564-2280
Last EDR Contact: 01/08/2021
Next Scheduled EDR Contact: 04/19/2021
Data Release Frequency: Quarterly

UXO: Unexploded Ordnance Sites

A listing of unexploded ordnance site locations

Date of Government Version: 12/31/2018
Date Data Arrived at EDR: 07/02/2020
Date Made Active in Reports: 09/17/2020
Number of Days to Update: 77

Source: Department of Defense
Telephone: 703-704-1564
Last EDR Contact: 01/15/2021
Next Scheduled EDR Contact: 04/26/2021
Data Release Frequency: Varies

DOCKET HWC: Hazardous Waste Compliance Docket Listing

A complete list of the Federal Agency Hazardous Waste Compliance Docket Facilities.

Date of Government Version: 11/03/2020
Date Data Arrived at EDR: 11/17/2020
Date Made Active in Reports: 02/09/2021
Number of Days to Update: 84

Source: Environmental Protection Agency
Telephone: 202-564-0527
Last EDR Contact: 02/26/2021
Next Scheduled EDR Contact: 06/06/2021
Data Release Frequency: Varies

FUELS PROGRAM: EPA Fuels Program Registered Listing

This listing includes facilities that are registered under the Part 80 (Code of Federal Regulations) EPA Fuels Programs. All companies now are required to submit new and updated registrations.

Date of Government Version: 02/17/2021
Date Data Arrived at EDR: 02/17/2021
Date Made Active in Reports: 03/22/2021
Number of Days to Update: 33

Source: EPA
Telephone: 800-385-6164
Last EDR Contact: 02/17/2021
Next Scheduled EDR Contact: 05/31/2021
Data Release Frequency: Quarterly

CA BOND EXP. PLAN: Bond Expenditure Plan

Department of Health Services developed a site-specific expenditure plan as the basis for an appropriation of Hazardous Substance Cleanup Bond Act funds. It is not updated.

Date of Government Version: 01/01/1989
Date Data Arrived at EDR: 07/27/1994
Date Made Active in Reports: 08/02/1994
Number of Days to Update: 6

Source: Department of Health Services
Telephone: 916-255-2118
Last EDR Contact: 05/31/1994
Next Scheduled EDR Contact: N/A
Data Release Frequency: No Update Planned

CORTESE: "Cortese" Hazardous Waste & Substances Sites List

The sites for the list are designated by the State Water Resource Control Board (LUST), the Integrated Waste Board (SWF/LS), and the Department of Toxic Substances Control (Cal-Sites).

Date of Government Version: 12/17/2020
Date Data Arrived at EDR: 12/17/2020
Date Made Active in Reports: 03/09/2021
Number of Days to Update: 82

Source: CAL EPA/Office of Emergency Information
Telephone: 916-323-3400
Last EDR Contact: 03/23/2021
Next Scheduled EDR Contact: 07/05/2021
Data Release Frequency: Quarterly

CUPA LIVERMORE-PLEASANTON: CUPA Facility Listing

list of facilities associated with the various CUPA programs in Livermore-Pleasanton

Date of Government Version: 05/01/2019
Date Data Arrived at EDR: 05/14/2019
Date Made Active in Reports: 07/17/2019
Number of Days to Update: 64

Source: Livermore-Pleasanton Fire Department
Telephone: 925-454-2361
Last EDR Contact: 02/12/2021
Next Scheduled EDR Contact: 05/24/2021
Data Release Frequency: Varies

DRYCLEAN AVAQMD: Antelope Valley Air Quality Management District Drycleaner Listing

A listing of dry cleaners in the Antelope Valley Air Quality Management District.

Date of Government Version: 11/23/2020
Date Data Arrived at EDR: 11/24/2020
Date Made Active in Reports: 02/10/2021
Number of Days to Update: 78

Source: Antelope Valley Air Quality Management District
Telephone: 661-723-8070
Last EDR Contact: 02/26/2021
Next Scheduled EDR Contact: 06/14/2021
Data Release Frequency: Varies

DRYCLEAN SOUTH COAST: South Coast Air Quality Management District Drycleaner Listing

A listing of dry cleaners in the South Coast Air Quality Management District

Date of Government Version: 11/17/2020
Date Data Arrived at EDR: 11/18/2020
Date Made Active in Reports: 02/04/2021
Number of Days to Update: 78

Source: South Coast Air Quality Management District
Telephone: 909-396-3211
Last EDR Contact: 02/22/2021
Next Scheduled EDR Contact: 06/06/2021
Data Release Frequency: Varies

DRYCLEANERS: Cleaner Facilities

A list of drycleaner related facilities that have EPA ID numbers. These are facilities with certain SIC codes: power laundries, family and commercial; garment pressing and cleaner's agents; linen supply; coin-operated laundries and cleaning; drycleaning plants, except rugs; carpet and upholster cleaning; industrial launderers; laundry and garment services.

Date of Government Version: 11/23/2020
Date Data Arrived at EDR: 11/25/2020
Date Made Active in Reports: 02/10/2021
Number of Days to Update: 77

Source: Department of Toxic Substance Control
Telephone: 916-327-4498
Last EDR Contact: 02/26/2021
Next Scheduled EDR Contact: 06/14/2021
Data Release Frequency: Annually

EMI: Emissions Inventory Data

Toxics and criteria pollutant emissions data collected by the ARB and local air pollution agencies.

Date of Government Version: 12/31/2018
Date Data Arrived at EDR: 06/16/2020
Date Made Active in Reports: 08/28/2020
Number of Days to Update: 73

Source: California Air Resources Board
Telephone: 916-322-2990
Last EDR Contact: 03/19/2021
Next Scheduled EDR Contact: 06/28/2021
Data Release Frequency: Varies

ENF: Enforcement Action Listing

A listing of Water Board Enforcement Actions. Formal is everything except Oral/Verbal Communication, Notice of Violation, Expedited Payment Letter, and Staff Enforcement Letter.

Date of Government Version: 10/16/2020
Date Data Arrived at EDR: 10/19/2020
Date Made Active in Reports: 01/07/2021
Number of Days to Update: 80

Source: State Water Resoruces Control Board
Telephone: 916-445-9379
Last EDR Contact: 01/20/2021
Next Scheduled EDR Contact: 05/03/2021
Data Release Frequency: Varies

Financial Assurance 1: Financial Assurance Information Listing

Financial Assurance information

Date of Government Version: 10/13/2020
Date Data Arrived at EDR: 10/14/2020
Date Made Active in Reports: 01/04/2021
Number of Days to Update: 82

Source: Department of Toxic Substances Control
Telephone: 916-255-3628
Last EDR Contact: 01/22/2021
Next Scheduled EDR Contact: 05/03/2021
Data Release Frequency: Varies

Financial Assurance 2: Financial Assurance Information Listing

A listing of financial assurance information for solid waste facilities. Financial assurance is intended to ensure that resources are available to pay for the cost of closure, post-closure care, and corrective measures if the owner or operator of a regulated facility is unable or unwilling to pay.

Date of Government Version: 11/12/2020
Date Data Arrived at EDR: 11/13/2020
Date Made Active in Reports: 01/29/2021
Number of Days to Update: 77

Source: California Integrated Waste Management Board
Telephone: 916-341-6066
Last EDR Contact: 02/08/2021
Next Scheduled EDR Contact: 05/24/2021
Data Release Frequency: Varies

HAZNET: Facility and Manifest Data

Facility and Manifest Data. The data is extracted from the copies of hazardous waste manifests received each year by the DTSC. The annual volume of manifests is typically 700,000 - 1,000,000 annually, representing approximately 350,000 - 500,000 shipments. Data are from the manifests submitted without correction, and therefore many contain some invalid values for data elements such as generator ID, TSD ID, waste category, and disposal method. This database begins with calendar year 1993.

Date of Government Version: 12/31/2019
Date Data Arrived at EDR: 04/15/2020
Date Made Active in Reports: 07/02/2020
Number of Days to Update: 78

Source: California Environmental Protection Agency
Telephone: 916-255-1136
Last EDR Contact: 01/05/2021
Next Scheduled EDR Contact: 04/19/2021
Data Release Frequency: Annually

ICE: ICE
Contains data pertaining to the Permitted Facilities with Inspections / Enforcements sites tracked in Envirostor.

Date of Government Version: 11/13/2020
Date Data Arrived at EDR: 11/13/2020
Date Made Active in Reports: 02/01/2021
Number of Days to Update: 80

Source: Department of Toxic Subsances Control
Telephone: 877-786-9427
Last EDR Contact: 02/17/2021
Next Scheduled EDR Contact: 05/31/2021
Data Release Frequency: Quarterly

HIST CORTESE: Hazardous Waste & Substance Site List
The sites for the list are designated by the State Water Resource Control Board [LUST], the Integrated Waste Board [SWF/LS], and the Department of Toxic Substances Control [CALSITES]. This listing is no longer updated by the state agency.

Date of Government Version: 04/01/2001
Date Data Arrived at EDR: 01/22/2009
Date Made Active in Reports: 04/08/2009
Number of Days to Update: 76

Source: Department of Toxic Substances Control
Telephone: 916-323-3400
Last EDR Contact: 01/22/2009
Next Scheduled EDR Contact: N/A
Data Release Frequency: No Update Planned

HWP: EnviroStor Permitted Facilities Listing
Detailed information on permitted hazardous waste facilities and corrective action ("cleanups") tracked in EnviroStor.

Date of Government Version: 11/13/2020
Date Data Arrived at EDR: 11/13/2020
Date Made Active in Reports: 02/01/2021
Number of Days to Update: 80

Source: Department of Toxic Substances Control
Telephone: 916-323-3400
Last EDR Contact: 02/17/2021
Next Scheduled EDR Contact: 05/31/2021
Data Release Frequency: Quarterly

HWT: Registered Hazardous Waste Transporter Database
A listing of hazardous waste transporters. In California, unless specifically exempted, it is unlawful for any person to transport hazardous wastes unless the person holds a valid registration issued by DTSC. A hazardous waste transporter registration is valid for one year and is assigned a unique registration number.

Date of Government Version: 01/05/2021
Date Data Arrived at EDR: 01/05/2021
Date Made Active in Reports: 03/18/2021
Number of Days to Update: 72

Source: Department of Toxic Substances Control
Telephone: 916-440-7145
Last EDR Contact: 01/05/2021
Next Scheduled EDR Contact: 04/19/2021
Data Release Frequency: Quarterly

MINES: Mines Site Location Listing
A listing of mine site locations from the Office of Mine Reclamation.

Date of Government Version: 03/08/2021
Date Data Arrived at EDR: 03/09/2021
Date Made Active in Reports: 03/30/2021
Number of Days to Update: 21

Source: Department of Conservation
Telephone: 916-322-1080
Last EDR Contact: 03/09/2021
Next Scheduled EDR Contact: 06/21/2021
Data Release Frequency: Quarterly

MWMP: Medical Waste Management Program Listing
The Medical Waste Management Program (MWMP) ensures the proper handling and disposal of medical waste by permitting and inspecting medical waste Offsite Treatment Facilities (PDF) and Transfer Stations (PDF) throughout the state. MWMP also oversees all Medical Waste Transporters.

Date of Government Version: 10/30/2020
Date Data Arrived at EDR: 12/01/2020
Date Made Active in Reports: 02/12/2021
Number of Days to Update: 73

Source: Department of Public Health
Telephone: 916-558-1784
Last EDR Contact: 03/03/2021
Next Scheduled EDR Contact: 06/14/2021
Data Release Frequency: Varies

NPDES: NPDES Permits Listing
A listing of NPDES permits, including stormwater.

Date of Government Version: 11/09/2020
Date Data Arrived at EDR: 11/10/2020
Date Made Active in Reports: 01/27/2021
Number of Days to Update: 78

Source: State Water Resources Control Board
Telephone: 916-445-9379
Last EDR Contact: 02/09/2021
Next Scheduled EDR Contact: 05/24/2021
Data Release Frequency: Quarterly

PEST LIC: Pesticide Regulation Licenses Listing
A listing of licenses and certificates issued by the Department of Pesticide Regulation. The DPR issues licenses and/or certificates to: Persons and businesses that apply or sell pesticides; Pest control dealers and brokers; Persons who advise on agricultural pesticide applications.

Date of Government Version: 11/30/2020
Date Data Arrived at EDR: 12/01/2020
Date Made Active in Reports: 02/12/2021
Number of Days to Update: 73

Source: Department of Pesticide Regulation
Telephone: 916-445-4038
Last EDR Contact: 03/03/2021
Next Scheduled EDR Contact: 06/14/2021
Data Release Frequency: Quarterly

PROC: Certified Processors Database
A listing of certified processors.

Date of Government Version: 03/09/2021
Date Data Arrived at EDR: 03/09/2021
Date Made Active in Reports: 03/31/2021
Number of Days to Update: 22

Source: Department of Conservation
Telephone: 916-323-3836
Last EDR Contact: 03/09/2021
Next Scheduled EDR Contact: 06/21/2021
Data Release Frequency: Quarterly

NOTIFY 65: Proposition 65 Records
Listings of all Proposition 65 incidents reported to counties by the State Water Resources Control Board and the Regional Water Quality Control Board. This database is no longer updated by the reporting agency.

Date of Government Version: 12/07/2020
Date Data Arrived at EDR: 12/09/2020
Date Made Active in Reports: 12/10/2020
Number of Days to Update: 1

Source: State Water Resources Control Board
Telephone: 916-445-3846
Last EDR Contact: 03/12/2021
Next Scheduled EDR Contact: 06/28/2021
Data Release Frequency: No Update Planned

UIC: UIC Listing
A listing of wells identified as underground injection wells, in the California Oil and Gas Wells database.

Date of Government Version: 03/08/2021
Date Data Arrived at EDR: 03/09/2021
Date Made Active in Reports: 03/31/2021
Number of Days to Update: 22

Source: Deaprtment of Conservation
Telephone: 916-445-2408
Last EDR Contact: 03/09/2021
Next Scheduled EDR Contact: 06/21/2021
Data Release Frequency: Varies

UIC GEO: Underground Injection Control Sites (GEOTRACKER)
Underground control injection sites

Date of Government Version: 03/08/2021
Date Data Arrived at EDR: 03/09/2021
Date Made Active in Reports: 03/30/2021
Number of Days to Update: 21

Source: State Water Resource Control Board
Telephone: 866-480-1028
Last EDR Contact: 03/09/2021
Next Scheduled EDR Contact: 06/21/2021
Data Release Frequency: Varies

WASTEWATER PITS: Oil Wastewater Pits Listing
Water officials discovered that oil producers have been dumping chemical-laden wastewater into hundreds of unlined pits that are operating without proper permits. Inspections completed by the Central Valley Regional Water Quality Control Board revealed the existence of previously unidentified waste sites. The water boards review found that more than one-third of the region's active disposal pits are operating without permission.

Date of Government Version: 11/19/2019
Date Data Arrived at EDR: 01/07/2020
Date Made Active in Reports: 03/09/2020
Number of Days to Update: 62

Source: RWQCB, Central Valley Region
Telephone: 559-445-5577
Last EDR Contact: 01/08/2021
Next Scheduled EDR Contact: 04/19/2021
Data Release Frequency: Varies

WDS: Waste Discharge System
Sites which have been issued waste discharge requirements.

Date of Government Version: 06/19/2007
Date Data Arrived at EDR: 06/20/2007
Date Made Active in Reports: 06/29/2007
Number of Days to Update: 9

Source: State Water Resources Control Board
Telephone: 916-341-5227
Last EDR Contact: 02/16/2021
Next Scheduled EDR Contact: 05/31/2021
Data Release Frequency: No Update Planned

WIP: Well Investigation Program Case List
Well Investigation Program case in the San Gabriel and San Fernando Valley area.

Date of Government Version: 07/03/2009
Date Data Arrived at EDR: 07/21/2009
Date Made Active in Reports: 08/03/2009
Number of Days to Update: 13

Source: Los Angeles Water Quality Control Board
Telephone: 213-576-6726
Last EDR Contact: 03/19/2021
Next Scheduled EDR Contact: 07/05/2021
Data Release Frequency: No Update Planned

MILITARY PRIV SITES: Military Privatized Sites (GEOTRACKER)
Military privatized sites

Date of Government Version: 03/08/2021
Date Data Arrived at EDR: 03/09/2021
Date Made Active in Reports: 03/30/2021
Number of Days to Update: 21

Source: State Water Resources Control Board
Telephone: 866-480-1028
Last EDR Contact: 03/09/2021
Next Scheduled EDR Contact: 06/21/2021
Data Release Frequency: Varies

PROJECT: Project Sites (GEOTRACKER)
Projects sites

Date of Government Version: 03/08/2021
Date Data Arrived at EDR: 03/09/2021
Date Made Active in Reports: 03/30/2021
Number of Days to Update: 21

Source: State Water Resources Control Board
Telephone: 866-480-1028
Last EDR Contact: 03/09/2021
Next Scheduled EDR Contact: 06/21/2021
Data Release Frequency: Varies

WDR: Waste Discharge Requirements Listing
In general, the Waste Discharge Requirements (WDRs) Program (sometimes also referred to as the "Non Chapter 15 (Non 15) Program") regulates point discharges that are exempt pursuant to Subsection 20090 of Title 27 and not subject to the Federal Water Pollution Control Act. Exemptions from Title 27 may be granted for nine categories of discharges (e.g., sewage, wastewater, etc.) that meet, and continue to meet, the preconditions listed for each specific exemption. The scope of the WDRs Program also includes the discharge of wastes classified as inert, pursuant to section 20230 of Title 27.

Date of Government Version: 03/09/2021
Date Data Arrived at EDR: 03/09/2021
Date Made Active in Reports: 03/31/2021
Number of Days to Update: 22

Source: State Water Resources Control Board
Telephone: 916-341-5810
Last EDR Contact: 03/09/2021
Next Scheduled EDR Contact: 06/21/2021
Data Release Frequency: Quarterly

CIWQS: California Integrated Water Quality System
The California Integrated Water Quality System (CIWQS) is a computer system used by the State and Regional Water Quality Control Boards to track information about places of environmental interest, manage permits and other orders, track inspections, and manage violations and enforcement activities.

Date of Government Version: 11/30/2020
Date Data Arrived at EDR: 12/01/2020
Date Made Active in Reports: 02/12/2021
Number of Days to Update: 73

Source: State Water Resources Control Board
Telephone: 866-794-4977
Last EDR Contact: 03/03/2021
Next Scheduled EDR Contact: 06/14/2021
Data Release Frequency: Varies

CERS: CalEPA Regulated Site Portal Data

The CalEPA Regulated Site Portal database combines data about environmentally regulated sites and facilities in California into a single database. It combines data from a variety of state and federal databases, and provides an overview of regulated activities across the spectrum of environmental programs for any given location in California. These activities include hazardous materials and waste, state and federal cleanups, impacted ground and surface waters, and toxic materials

Date of Government Version: 10/19/2020
Date Data Arrived at EDR: 10/19/2020
Date Made Active in Reports: 01/07/2021
Number of Days to Update: 80

Source: California Environmental Protection Agency
Telephone: 916-323-2514
Last EDR Contact: 01/20/2021
Next Scheduled EDR Contact: 05/03/2021
Data Release Frequency: Varies

NON-CASE INFO: Non-Case Information Sites (GEOTRACKER)

Non-Case Information sites

Date of Government Version: 03/08/2021
Date Data Arrived at EDR: 03/09/2021
Date Made Active in Reports: 03/30/2021
Number of Days to Update: 21

Source: State Water Resources Control Board
Telephone: 866-480-1028
Last EDR Contact: 03/09/2021
Next Scheduled EDR Contact: 06/21/2021
Data Release Frequency: Varies

OTHER OIL GAS: Other Oil & Gas Projects Sites (GEOTRACKER)

Other Oil & Gas Projects sites

Date of Government Version: 03/08/2021
Date Data Arrived at EDR: 03/09/2021
Date Made Active in Reports: 03/30/2021
Number of Days to Update: 21

Source: State Water Resources Control Board
Telephone: 866-480-1028
Last EDR Contact: 03/09/2021
Next Scheduled EDR Contact: 06/21/2021
Data Release Frequency: Varies

PROD WATER PONDS: Produced Water Ponds Sites (GEOTRACKER)

Produced water ponds sites

Date of Government Version: 03/08/2021
Date Data Arrived at EDR: 03/09/2021
Date Made Active in Reports: 03/30/2021
Number of Days to Update: 21

Source: State Water Resources Control Board
Telephone: 866-480-1028
Last EDR Contact: 03/09/2021
Next Scheduled EDR Contact: 06/21/2021
Data Release Frequency: Varies

SAMPLING POINT: Sampling Point ? Public Sites (GEOTRACKER)

Sampling point - public sites

Date of Government Version: 03/08/2021
Date Data Arrived at EDR: 03/09/2021
Date Made Active in Reports: 03/30/2021
Number of Days to Update: 21

Source: State Water Resources Control Board
Telephone: 866-480-1028
Last EDR Contact: 03/09/2021
Next Scheduled EDR Contact: 06/21/2021
Data Release Frequency: Varies

WELL STIM PROJ: Well Stimulation Project (GEOTRACKER)

Includes areas of groundwater monitoring plans, a depiction of the monitoring network, and the facilities, boundaries, and subsurface characteristics of the oilfield and the features (oil and gas wells, produced water ponds, UIC wells, water supply wells, etc?) being monitored

Date of Government Version: 03/08/2021
Date Data Arrived at EDR: 03/09/2021
Date Made Active in Reports: 03/30/2021
Number of Days to Update: 21

Source: State Water Resources Control Board
Telephone: 866-480-1028
Last EDR Contact: 03/09/2021
Next Scheduled EDR Contact: 06/21/2021
Data Release Frequency: Varies

PCS INACTIVE: Listing of Inactive PCS Permits
An inactive permit is a facility that has shut down or is no longer discharging.

Date of Government Version: 11/05/2014
Date Data Arrived at EDR: 01/06/2015
Date Made Active in Reports: 05/06/2015
Number of Days to Update: 120

Source: EPA
Telephone: 202-564-2496
Last EDR Contact: 03/31/2021
Next Scheduled EDR Contact: 07/19/2021
Data Release Frequency: Semi-Annually

PCS: Permit Compliance System
PCS is a computerized management information system that contains data on National Pollutant Discharge Elimination System (NPDES) permit holding facilities. PCS tracks the permit, compliance, and enforcement status of NPDES facilities.

Date of Government Version: 07/14/2011
Date Data Arrived at EDR: 08/05/2011
Date Made Active in Reports: 09/29/2011
Number of Days to Update: 55

Source: EPA, Office of Water
Telephone: 202-564-2496
Last EDR Contact: 03/31/2021
Next Scheduled EDR Contact: 07/19/2021
Data Release Frequency: Semi-Annually

HWTS: Hazardous Waste Tracking System
DTSC maintains the Hazardous Waste Tracking System that stores ID number information since the early 1980s and manifest data since 1993. The system collects both manifest copies from the generator and destination facility.

Date of Government Version: 10/13/2020
Date Data Arrived at EDR: 10/14/2020
Date Made Active in Reports: 11/03/2020
Number of Days to Update: 20

Source: Department of Toxic Substances Control
Telephone: 916-324-2444
Last EDR Contact: 01/19/2021
Next Scheduled EDR Contact: 04/19/2021
Data Release Frequency: Varies

PCS ENF: Enforcement data
No description is available for this data

Date of Government Version: 12/31/2014
Date Data Arrived at EDR: 02/05/2015
Date Made Active in Reports: 03/06/2015
Number of Days to Update: 29

Source: EPA
Telephone: 202-564-2497
Last EDR Contact: 03/31/2021
Next Scheduled EDR Contact: 07/19/2021
Data Release Frequency: Varies

MINES MRDS: Mineral Resources Data System
Mineral Resources Data System

Date of Government Version: 04/06/2018
Date Data Arrived at EDR: 10/21/2019
Date Made Active in Reports: 10/24/2019
Number of Days to Update: 3

Source: USGS
Telephone: 703-648-6533
Last EDR Contact: 02/26/2021
Next Scheduled EDR Contact: 09/10/2018
Data Release Frequency: Varies

EDR HIGH RISK HISTORICAL RECORDS

EDR Exclusive Records

EDR MGP: EDR Proprietary Manufactured Gas Plants
The EDR Proprietary Manufactured Gas Plant Database includes records of coal gas plants (manufactured gas plants) compiled by EDR's researchers. Manufactured gas sites were used in the United States from the 1800's to 1950's to produce a gas that could be distributed and used as fuel. These plants used whale oil, rosin, coal, or a mixture of coal, oil, and water that also produced a significant amount of waste. Many of the byproducts of the gas production, such as coal tar (oily waste containing volatile and non-volatile chemicals), sludges, oils and other compounds are potentially hazardous to human health and the environment. The byproduct from this process was frequently disposed of directly at the plant site and can remain or spread slowly, serving as a continuous source of soil and groundwater contamination.

Date of Government Version: N/A
Date Data Arrived at EDR: N/A
Date Made Active in Reports: N/A
Number of Days to Update: N/A

Source: EDR, Inc.
Telephone: N/A
Last EDR Contact: N/A
Next Scheduled EDR Contact: N/A
Data Release Frequency: No Update Planned

EDR Hist Auto: EDR Exclusive Historical Auto Stations

EDR has searched selected national collections of business directories and has collected listings of potential gas station/filling station/service station sites that were available to EDR researchers. EDR's review was limited to those categories of sources that might, in EDR's opinion, include gas station/filling station/service station establishments. The categories reviewed included, but were not limited to gas, gas station, gasoline station, filling station, auto, automobile repair, auto service station, service station, etc. This database falls within a category of information EDR classifies as "High Risk Historical Records", or HRHR. EDR's HRHR effort presents unique and sometimes proprietary data about past sites and operations that typically create environmental concerns, but may not show up in current government records searches.

Date of Government Version: N/A
Date Data Arrived at EDR: N/A
Date Made Active in Reports: N/A
Number of Days to Update: N/A

Source: EDR, Inc.
Telephone: N/A
Last EDR Contact: N/A
Next Scheduled EDR Contact: N/A
Data Release Frequency: Varies

EDR Hist Cleaner: EDR Exclusive Historical Cleaners

EDR has searched selected national collections of business directories and has collected listings of potential dry cleaner sites that were available to EDR researchers. EDR's review was limited to those categories of sources that might, in EDR's opinion, include dry cleaning establishments. The categories reviewed included, but were not limited to dry cleaners, cleaners, laundry, laundromat, cleaning/laundry, wash & dry etc. This database falls within a category of information EDR classifies as "High Risk Historical Records", or HRHR. EDR's HRHR effort presents unique and sometimes proprietary data about past sites and operations that typically create environmental concerns, but may not show up in current government records searches.

Date of Government Version: N/A
Date Data Arrived at EDR: N/A
Date Made Active in Reports: N/A
Number of Days to Update: N/A

Source: EDR, Inc.
Telephone: N/A
Last EDR Contact: N/A
Next Scheduled EDR Contact: N/A
Data Release Frequency: Varies

EDR RECOVERED GOVERNMENT ARCHIVES

Exclusive Recovered Govt. Archives

RGA LF: Recovered Government Archive Solid Waste Facilities List

The EDR Recovered Government Archive Landfill database provides a list of landfills derived from historical databases and includes many records that no longer appear in current government lists. Compiled from Records formerly available from the Department of Resources Recycling and Recovery in California.

Date of Government Version: N/A
Date Data Arrived at EDR: 07/01/2013
Date Made Active in Reports: 01/13/2014
Number of Days to Update: 196

Source: Department of Resources Recycling and Recovery
Telephone: N/A
Last EDR Contact: 06/01/2012
Next Scheduled EDR Contact: N/A
Data Release Frequency: Varies

RGA LUST: Recovered Government Archive Leaking Underground Storage Tank

The EDR Recovered Government Archive Leaking Underground Storage Tank database provides a list of LUST incidents derived from historical databases and includes many records that no longer appear in current government lists. Compiled from Records formerly available from the State Water Resources Control Board in California.

Date of Government Version: N/A
Date Data Arrived at EDR: 07/01/2013
Date Made Active in Reports: 12/30/2013
Number of Days to Update: 182

Source: State Water Resources Control Board
Telephone: N/A
Last EDR Contact: 06/01/2012
Next Scheduled EDR Contact: N/A
Data Release Frequency: Varies

GOVERNMENT RECORDS SEARCHED / DATA CURRENCY TRACKING

COUNTY RECORDS

ALAMEDA COUNTY:

CS ALAMEDA: Contaminated Sites
A listing of contaminated sites overseen by the Toxic Release Program (oil and groundwater contamination from chemical releases and spills) and the Leaking Underground Storage Tank Program (soil and ground water contamination from leaking petroleum USTs).

Date of Government Version: 01/09/2019
Date Data Arrived at EDR: 01/11/2019
Date Made Active in Reports: 03/05/2019
Number of Days to Update: 53

Source: Alameda County Environmental Health Services
Telephone: 510-567-6700
Last EDR Contact: 03/31/2021
Next Scheduled EDR Contact: 07/19/2021
Data Release Frequency: Semi-Annually

UST ALAMEDA: Underground Tanks
Underground storage tank sites located in Alameda county.

Date of Government Version: 03/17/2021
Date Data Arrived at EDR: 03/18/2021
Date Made Active in Reports: 03/25/2021
Number of Days to Update: 7

Source: Alameda County Environmental Health Services
Telephone: 510-567-6700
Last EDR Contact: 03/17/2021
Next Scheduled EDR Contact: 04/19/2021
Data Release Frequency: Semi-Annually

AMADOR COUNTY:

CUPA AMADOR: CUPA Facility List
Cupa Facility List

Date of Government Version: 10/19/2020
Date Data Arrived at EDR: 10/22/2020
Date Made Active in Reports: 01/12/2021
Number of Days to Update: 82

Source: Amador County Environmental Health
Telephone: 209-223-6439
Last EDR Contact: 02/01/2021
Next Scheduled EDR Contact: 05/17/2021
Data Release Frequency: Varies

BUTTE COUNTY:

CUPA BUTTE: CUPA Facility Listing
Cupa facility list.

Date of Government Version: 04/21/2017
Date Data Arrived at EDR: 04/25/2017
Date Made Active in Reports: 08/09/2017
Number of Days to Update: 106

Source: Public Health Department
Telephone: 530-538-7149
Last EDR Contact: 03/31/2021
Next Scheduled EDR Contact: 07/19/2021
Data Release Frequency: No Update Planned

CALVERAS COUNTY:

CUPA CALVERAS: CUPA Facility Listing
Cupa Facility Listing

Date of Government Version: 12/15/2020
Date Data Arrived at EDR: 12/16/2020
Date Made Active in Reports: 12/24/2020
Number of Days to Update: 8

Source: Calveras County Environmental Health
Telephone: 209-754-6399
Last EDR Contact: 03/19/2021
Next Scheduled EDR Contact: 07/05/2021
Data Release Frequency: Quarterly

COLUSA COUNTY:

CUPA COLUSA: CUPA Facility List
Cupa facility list.

Date of Government Version: 04/06/2020
Date Data Arrived at EDR: 04/23/2020
Date Made Active in Reports: 07/10/2020
Number of Days to Update: 78

Source: Health & Human Services
Telephone: 530-458-0396
Last EDR Contact: 02/26/2021
Next Scheduled EDR Contact: 05/17/2021
Data Release Frequency: Semi-Annually

CONTRA COSTA COUNTY:

SL CONTRA COSTA: Site List
List includes sites from the underground tank, hazardous waste generator and business plan/2185 programs.

Date of Government Version: 10/19/2020
Date Data Arrived at EDR: 10/22/2020
Date Made Active in Reports: 01/13/2021
Number of Days to Update: 83

Source: Contra Costa Health Services Department
Telephone: 925-646-2286
Last EDR Contact: 01/25/2021
Next Scheduled EDR Contact: 05/10/2021
Data Release Frequency: Semi-Annually

DEL NORTE COUNTY:

CUPA DEL NORTE: CUPA Facility List
Cupa Facility list

Date of Government Version: 06/08/2020
Date Data Arrived at EDR: 08/13/2020
Date Made Active in Reports: 10/22/2020
Number of Days to Update: 70

Source: Del Norte County Environmental Health Division
Telephone: 707-465-0426
Last EDR Contact: 01/25/2021
Next Scheduled EDR Contact: 05/10/2021
Data Release Frequency: Varies

EL DORADO COUNTY:

CUPA EL DORADO: CUPA Facility List
CUPA facility list.

Date of Government Version: 10/22/2020
Date Data Arrived at EDR: 11/03/2020
Date Made Active in Reports: 01/20/2021
Number of Days to Update: 78

Source: El Dorado County Environmental Management Department
Telephone: 530-621-6623
Last EDR Contact: 02/08/2021
Next Scheduled EDR Contact: 05/10/2021
Data Release Frequency: Varies

FRESNO COUNTY:

CUPA FRESNO: CUPA Resources List
Certified Unified Program Agency. CUPA's are responsible for implementing a unified hazardous materials and hazardous waste management regulatory program. The agency provides oversight of businesses that deal with hazardous materials, operate underground storage tanks or aboveground storage tanks.

Date of Government Version: 10/02/2020
Date Data Arrived at EDR: 10/06/2020
Date Made Active in Reports: 12/22/2020
Number of Days to Update: 77

Source: Dept. of Community Health
Telephone: 559-445-3271
Last EDR Contact: 04/01/2021
Next Scheduled EDR Contact: 07/12/2021
Data Release Frequency: Semi-Annually

GLENN COUNTY:

CUPA GLENN: CUPA Facility List
Cupa facility list

Date of Government Version: 01/22/2018
Date Data Arrived at EDR: 01/24/2018
Date Made Active in Reports: 03/14/2018
Number of Days to Update: 49

Source: Glenn County Air Pollution Control District
Telephone: 830-934-6500
Last EDR Contact: 01/19/2021
Next Scheduled EDR Contact: 05/03/2021
Data Release Frequency: No Update Planned

HUMBOLDT COUNTY:

CUPA HUMBOLDT: CUPA Facility List
CUPA facility list.

Date of Government Version: 11/18/2020
Date Data Arrived at EDR: 11/19/2020
Date Made Active in Reports: 02/04/2021
Number of Days to Update: 77

Source: Humboldt County Environmental Health
Telephone: N/A
Last EDR Contact: 02/16/2021
Next Scheduled EDR Contact: 05/31/2021
Data Release Frequency: Semi-Annually

IMPERIAL COUNTY:

CUPA IMPERIAL: CUPA Facility List
Cupa facility list.

Date of Government Version: 10/14/2020
Date Data Arrived at EDR: 10/15/2020
Date Made Active in Reports: 01/05/2021
Number of Days to Update: 82

Source: San Diego Border Field Office
Telephone: 760-339-2777
Last EDR Contact: 01/19/2021
Next Scheduled EDR Contact: 05/03/2021
Data Release Frequency: Varies

INYO COUNTY:

CUPA INYO: CUPA Facility List
Cupa facility list.

Date of Government Version: 04/02/2018
Date Data Arrived at EDR: 04/03/2018
Date Made Active in Reports: 06/14/2018
Number of Days to Update: 72

Source: Inyo County Environmental Health Services
Telephone: 760-878-0238
Last EDR Contact: 02/16/2021
Next Scheduled EDR Contact: 05/31/2021
Data Release Frequency: Varies

KERN COUNTY:

CUPA KERN: CUPA Facility List
A listing of sites included in the Kern County Hazardous Material Business Plan.

Date of Government Version: 10/29/2020
Date Data Arrived at EDR: 10/30/2020
Date Made Active in Reports: 01/15/2021
Number of Days to Update: 77

Source: Kern County Public Health
Telephone: 661-321-3000
Last EDR Contact: 02/01/2021
Next Scheduled EDR Contact: 05/17/2021
Data Release Frequency: Varies

UST KERN: Underground Storage Tank Sites & Tank Listing
Kern County Sites and Tanks Listing.

Date of Government Version: 01/19/2021
Date Data Arrived at EDR: 01/21/2021
Date Made Active in Reports: 01/28/2021
Number of Days to Update: 7

Source: Kern County Environment Health Services Department
Telephone: 661-862-8700
Last EDR Contact: 02/01/2021
Next Scheduled EDR Contact: 05/17/2021
Data Release Frequency: Quarterly

KINGS COUNTY:

CUPA KINGS: CUPA Facility List
A listing of sites included in the county's Certified Unified Program Agency database. California's Secretary for Environmental Protection established the unified hazardous materials and hazardous waste regulatory program as required by chapter 6.11 of the California Health and Safety Code. The Unified Program consolidates the administration, permits, inspections, and enforcement activities.

Date of Government Version: 05/11/2020
Date Data Arrived at EDR: 05/12/2020
Date Made Active in Reports: 07/27/2020
Number of Days to Update: 76

Source: Kings County Department of Public Health
Telephone: 559-584-1411
Last EDR Contact: 02/16/2021
Next Scheduled EDR Contact: 05/31/2021
Data Release Frequency: Varies

LAKE COUNTY:

CUPA LAKE: CUPA Facility List
Cupa facility list

Date of Government Version: 02/10/2021
Date Data Arrived at EDR: 02/12/2021
Date Made Active in Reports: 03/11/2021
Number of Days to Update: 27

Source: Lake County Environmental Health
Telephone: 707-263-1164
Last EDR Contact: 01/11/2021
Next Scheduled EDR Contact: 04/26/2021
Data Release Frequency: Varies

LASSEN COUNTY:

CUPA LASSEN: CUPA Facility List
Cupa facility list

Date of Government Version: 07/31/2020
Date Data Arrived at EDR: 08/21/2020
Date Made Active in Reports: 11/09/2020
Number of Days to Update: 80

Source: Lassen County Environmental Health
Telephone: 530-251-8528
Last EDR Contact: 03/26/2021
Next Scheduled EDR Contact: 05/03/2021
Data Release Frequency: Varies

LOS ANGELES COUNTY:

AOCONCERN: Key Areas of Concerns in Los Angeles County
San Gabriel Valley areas where VOC contamination is at or above the MCL as designated by region 9 EPA office. Date of Government Version: 3/30/2009 Exide Site area is a cleanup plan of lead-impacted soil surrounding the former Exide Facility as designated by the DTSC. Date of Government Version: 7/17/2017

Date of Government Version: 03/30/2009
Date Data Arrived at EDR: 03/31/2009
Date Made Active in Reports: 10/23/2009
Number of Days to Update: 206

Source: N/A
Telephone: N/A
Last EDR Contact: 03/12/2021
Next Scheduled EDR Contact: 06/28/2021
Data Release Frequency: No Update Planned

HMS LOS ANGELES: HMS: Street Number List
Industrial Waste and Underground Storage Tank Sites.

Date of Government Version: 01/11/2021
Date Data Arrived at EDR: 01/12/2021
Date Made Active in Reports: 03/25/2021
Number of Days to Update: 72

Source: Department of Public Works
Telephone: 626-458-3517
Last EDR Contact: 01/04/2021
Next Scheduled EDR Contact: 04/19/2021
Data Release Frequency: Semi-Annually

LF LOS ANGELES: List of Solid Waste Facilities
Solid Waste Facilities in Los Angeles County.

Date of Government Version: 01/11/2021
Date Data Arrived at EDR: 01/12/2021
Date Made Active in Reports: 03/26/2021
Number of Days to Update: 73

Source: La County Department of Public Works
Telephone: 818-458-5185
Last EDR Contact: 01/12/2021
Next Scheduled EDR Contact: 04/26/2021
Data Release Frequency: Varies

LF LOS ANGELES CITY: City of Los Angeles Landfills
Landfills owned and maintained by the City of Los Angeles.

Date of Government Version: 12/31/2019
Date Data Arrived at EDR: 08/17/2020
Date Made Active in Reports: 11/05/2020
Number of Days to Update: 80

Source: Engineering & Construction Division
Telephone: 213-473-7869
Last EDR Contact: 01/11/2021
Next Scheduled EDR Contact: 04/26/2021
Data Release Frequency: Varies

LOS ANGELES AST: Active & Inactive AST Inventory
A listing of active & inactive above ground petroleum storage tank site locations, located in the City of Los Angeles.

Date of Government Version: 06/01/2019
Date Data Arrived at EDR: 06/25/2019
Date Made Active in Reports: 08/22/2019
Number of Days to Update: 58

Source: Los Angeles Fire Department
Telephone: 213-978-3800
Last EDR Contact: 03/26/2021
Next Scheduled EDR Contact: 07/05/2021
Data Release Frequency: Varies

LOS ANGELES CO LF METHANE: Methane Producing Landfills
This data was created on April 30, 2012 to represent known disposal sites in Los Angeles County that may produce and emanate methane gas. The shapefile contains disposal sites within Los Angeles County that once accepted degradable refuse material. Information used to create this data was extracted from a landfill survey performed by County Engineers (Major Waste System Map, 1973) as well as historical records from CalRecycle, Regional Water Quality Control Board, and Los Angeles County Department of Public Health

Date of Government Version: 04/30/2012
Date Data Arrived at EDR: 04/17/2019
Date Made Active in Reports: 05/29/2019
Number of Days to Update: 42

Source: Los Angeles County Department of Public Works
Telephone: 626-458-6973
Last EDR Contact: 01/15/2021
Next Scheduled EDR Contact: 04/26/2021
Data Release Frequency: No Update Planned

LOS ANGELES HM: Active & Inactive Hazardous Materials Inventory
A listing of active & inactive hazardous materials facility locations, located in the City of Los Angeles.

Date of Government Version: 06/01/2019
Date Data Arrived at EDR: 06/25/2019
Date Made Active in Reports: 08/22/2019
Number of Days to Update: 58

Source: Los Angeles Fire Department
Telephone: 213-978-3800
Last EDR Contact: 03/26/2021
Next Scheduled EDR Contact: 07/05/2021
Data Release Frequency: Varies

LOS ANGELES UST: Active & Inactive UST Inventory
A listing of active & inactive underground storage tank site locations and underground storage tank historical sites, located in the City of Los Angeles.

Date of Government Version: 06/01/2019
Date Data Arrived at EDR: 06/25/2019
Date Made Active in Reports: 08/22/2019
Number of Days to Update: 58

Source: Los Angeles Fire Department
Telephone: 213-978-3800
Last EDR Contact: 03/26/2021
Next Scheduled EDR Contact: 07/05/2021
Data Release Frequency: Varies

SITE MIT LOS ANGELES: Site Mitigation List
Industrial sites that have had some sort of spill or complaint.

Date of Government Version: 10/19/2020
Date Data Arrived at EDR: 01/12/2021
Date Made Active in Reports: 03/26/2021
Number of Days to Update: 73

Source: Community Health Services
Telephone: 323-890-7806
Last EDR Contact: 01/12/2021
Next Scheduled EDR Contact: 04/26/2021
Data Release Frequency: Annually

UST EL SEGUNDO: City of El Segundo Underground Storage Tank
Underground storage tank sites located in El Segundo city.

Date of Government Version: 01/21/2017
Date Data Arrived at EDR: 04/19/2017
Date Made Active in Reports: 05/10/2017
Number of Days to Update: 21

Source: City of El Segundo Fire Department
Telephone: 310-524-2236
Last EDR Contact: 10/07/2020
Next Scheduled EDR Contact: 01/25/2021
Data Release Frequency: No Update Planned

UST LONG BEACH: City of Long Beach Underground Storage Tank
Underground storage tank sites located in the city of Long Beach.

Date of Government Version: 04/22/2019
Date Data Arrived at EDR: 04/23/2019
Date Made Active in Reports: 06/27/2019
Number of Days to Update: 65

Source: City of Long Beach Fire Department
Telephone: 562-570-2563
Last EDR Contact: 01/19/2021
Next Scheduled EDR Contact: 05/03/2021
Data Release Frequency: Varies

UST TORRANCE: City of Torrance Underground Storage Tank
Underground storage tank sites located in the city of Torrance.

Date of Government Version: 09/11/2020
Date Data Arrived at EDR: 10/07/2020
Date Made Active in Reports: 12/23/2020
Number of Days to Update: 77

Source: City of Torrance Fire Department
Telephone: 310-618-2973
Last EDR Contact: 01/19/2021
Next Scheduled EDR Contact: 05/03/2021
Data Release Frequency: Semi-Annually

MADERA COUNTY:

CUPA MADERA: CUPA Facility List
A listing of sites included in the county's Certified Unified Program Agency database. California's Secretary for Environmental Protection established the unified hazardous materials and hazardous waste regulatory program as required by chapter 6.11 of the California Health and Safety Code. The Unified Program consolidates the administration, permits, inspections, and enforcement activities.

Date of Government Version: 08/10/2020
Date Data Arrived at EDR: 08/12/2020
Date Made Active in Reports: 10/23/2020
Number of Days to Update: 72

Source: Madera County Environmental Health
Telephone: 559-675-7823
Last EDR Contact: 02/16/2021
Next Scheduled EDR Contact: 05/31/2021
Data Release Frequency: Varies

MARIN COUNTY:

UST MARIN: Underground Storage Tank Sites
Currently permitted USTs in Marin County.

Date of Government Version: 09/26/2018
Date Data Arrived at EDR: 10/04/2018
Date Made Active in Reports: 11/02/2018
Number of Days to Update: 29

Source: Public Works Department Waste Management
Telephone: 415-473-6647
Last EDR Contact: 03/25/2021
Next Scheduled EDR Contact: 07/12/2021
Data Release Frequency: Semi-Annually

MENDOCINO COUNTY:

UST MENDOCINO: Mendocino County UST Database
A listing of underground storage tank locations in Mendocino County.

Date of Government Version: 12/21/2020
Date Data Arrived at EDR: 12/21/2020
Date Made Active in Reports: 03/10/2021
Number of Days to Update: 79

Source: Department of Public Health
Telephone: 707-463-4466
Last EDR Contact: 02/22/2021
Next Scheduled EDR Contact: 06/06/2021
Data Release Frequency: Annually

MERCED COUNTY:

CUPA MERCED: CUPA Facility List
CUPA facility list.

Date of Government Version: 02/04/2021
Date Data Arrived at EDR: 02/09/2021
Date Made Active in Reports: 02/18/2021
Number of Days to Update: 9

Source: Merced County Environmental Health
Telephone: 209-381-1094
Last EDR Contact: 01/29/2021
Next Scheduled EDR Contact: 05/31/2021
Data Release Frequency: Varies

MONO COUNTY:

CUPA MONO: CUPA Facility List
CUPA Facility List

Date of Government Version: 11/16/2020
Date Data Arrived at EDR: 11/23/2020
Date Made Active in Reports: 02/08/2021
Number of Days to Update: 77

Source: Mono County Health Department
Telephone: 760-932-5580
Last EDR Contact: 02/22/2021
Next Scheduled EDR Contact: 06/06/3021
Data Release Frequency: Varies

MONTEREY COUNTY:

CUPA MONTEREY: CUPA Facility Listing
CUPA Program listing from the Environmental Health Division.

Date of Government Version: 01/08/2021
Date Data Arrived at EDR: 01/12/2021
Date Made Active in Reports: 03/25/2021
Number of Days to Update: 72

Source: Monterey County Health Department
Telephone: 831-796-1297
Last EDR Contact: 03/25/2021
Next Scheduled EDR Contact: 07/12/2021
Data Release Frequency: Varies

NAPA COUNTY:

LUST NAPA: Sites With Reported Contamination
A listing of leaking underground storage tank sites located in Napa county.

Date of Government Version: 01/09/2017
Date Data Arrived at EDR: 01/11/2017
Date Made Active in Reports: 03/02/2017
Number of Days to Update: 50

Source: Napa County Department of Environmental Management
Telephone: 707-253-4269
Last EDR Contact: 02/22/2021
Next Scheduled EDR Contact: 06/06/2021
Data Release Frequency: No Update Planned

UST NAPA: Closed and Operating Underground Storage Tank Sites
Underground storage tank sites located in Napa county.

Date of Government Version: 09/05/2019
Date Data Arrived at EDR: 09/09/2019
Date Made Active in Reports: 10/31/2019
Number of Days to Update: 52

Source: Napa County Department of Environmental Management
Telephone: 707-253-4269
Last EDR Contact: 02/22/2021
Next Scheduled EDR Contact: 06/06/2021
Data Release Frequency: No Update Planned

NEVADA COUNTY:

CUPA NEVADA: CUPA Facility List
CUPA facility list.

Date of Government Version: 10/26/2020
Date Data Arrived at EDR: 10/28/2020
Date Made Active in Reports: 01/15/2021
Number of Days to Update: 79

Source: Community Development Agency
Telephone: 530-265-1467
Last EDR Contact: 01/25/2021
Next Scheduled EDR Contact: 05/10/2021
Data Release Frequency: Varies

ORANGE COUNTY:

IND_SITE ORANGE: List of Industrial Site Cleanups
Petroleum and non-petroleum spills.

Date of Government Version: 09/01/2020
Date Data Arrived at EDR: 11/05/2020
Date Made Active in Reports: 01/26/2021
Number of Days to Update: 82

Source: Health Care Agency
Telephone: 714-834-3446
Last EDR Contact: 02/01/2021
Next Scheduled EDR Contact: 05/17/2021
Data Release Frequency: Annually

LUST ORANGE: List of Underground Storage Tank Cleanups
Orange County Underground Storage Tank Cleanups (LUST).

Date of Government Version: 09/01/2020
Date Data Arrived at EDR: 11/06/2020
Date Made Active in Reports: 01/26/2021
Number of Days to Update: 81

Source: Health Care Agency
Telephone: 714-834-3446
Last EDR Contact: 02/05/2021
Next Scheduled EDR Contact: 05/17/2021
Data Release Frequency: Quarterly

UST ORANGE: List of Underground Storage Tank Facilities
Orange County Underground Storage Tank Facilities (UST).

Date of Government Version: 09/01/2020
Date Data Arrived at EDR: 11/03/2020
Date Made Active in Reports: 01/21/2021
Number of Days to Update: 79

Source: Health Care Agency
Telephone: 714-834-3446
Last EDR Contact: 02/02/2021
Next Scheduled EDR Contact: 05/17/2021
Data Release Frequency: Quarterly

PLACER COUNTY:

MS PLACER: Master List of Facilities
List includes aboveground tanks, underground tanks and cleanup sites.

Date of Government Version: 11/24/2020
Date Data Arrived at EDR: 11/24/2020
Date Made Active in Reports: 11/25/2020
Number of Days to Update: 1

Source: Placer County Health and Human Services
Telephone: 530-745-2363
Last EDR Contact: 02/26/2021
Next Scheduled EDR Contact: 06/14/2021
Data Release Frequency: Semi-Annually

PLUMAS COUNTY:

CUPA PLUMAS: CUPA Facility List
Plumas County CUPA Program facilities.

Date of Government Version: 03/31/2019
Date Data Arrived at EDR: 04/23/2019
Date Made Active in Reports: 06/26/2019
Number of Days to Update: 64

Source: Plumas County Environmental Health
Telephone: 530-283-6355
Last EDR Contact: 01/19/2021
Next Scheduled EDR Contact: 05/03/2021
Data Release Frequency: Varies

RIVERSIDE COUNTY:

LUST RIVERSIDE: Listing of Underground Tank Cleanup Sites
Riverside County Underground Storage Tank Cleanup Sites (LUST).

Date of Government Version: 01/13/2021
Date Data Arrived at EDR: 01/14/2021
Date Made Active in Reports: 03/10/2021
Number of Days to Update: 55

Source: Department of Environmental Health
Telephone: 951-358-5055
Last EDR Contact: 03/15/2021
Next Scheduled EDR Contact: 06/28/2021
Data Release Frequency: Quarterly

UST RIVERSIDE: Underground Storage Tank Tank List
Underground storage tank sites located in Riverside county.

Date of Government Version: 01/13/2021
Date Data Arrived at EDR: 01/14/2021
Date Made Active in Reports: 03/10/2021
Number of Days to Update: 55

Source: Department of Environmental Health
Telephone: 951-358-5055
Last EDR Contact: 03/15/2021
Next Scheduled EDR Contact: 06/28/2021
Data Release Frequency: Quarterly

SACRAMENTO COUNTY:

CS SACRAMENTO: Toxic Site Clean-Up List
List of sites where unauthorized releases of potentially hazardous materials have occurred.

Date of Government Version: 02/18/2020
Date Data Arrived at EDR: 03/31/2020
Date Made Active in Reports: 06/15/2020
Number of Days to Update: 76

Source: Sacramento County Environmental Management
Telephone: 916-875-8406
Last EDR Contact: 03/31/2021
Next Scheduled EDR Contact: 07/12/2021
Data Release Frequency: Quarterly

ML SACRAMENTO: Master Hazardous Materials Facility List
Any business that has hazardous materials on site - hazardous material storage sites, underground storage tanks, waste generators.

Date of Government Version: 02/24/2020
Date Data Arrived at EDR: 03/31/2020
Date Made Active in Reports: 06/17/2020
Number of Days to Update: 78

Source: Sacramento County Environmental Management
Telephone: 916-875-8406
Last EDR Contact: 04/01/2021
Next Scheduled EDR Contact: 07/12/2021
Data Release Frequency: Quarterly

SAN BENITO COUNTY:

CUPA SAN BENITO: CUPA Facility List
Cupa facility list

Date of Government Version: 10/28/2020
Date Data Arrived at EDR: 10/30/2020
Date Made Active in Reports: 01/15/2021
Number of Days to Update: 77

Source: San Benito County Environmental Health
Telephone: N/A
Last EDR Contact: 02/01/2021
Next Scheduled EDR Contact: 05/17/2021
Data Release Frequency: Varies

SAN BERNARDINO COUNTY:

PERMITS SAN BERNARDINO: Hazardous Material Permits
This listing includes underground storage tanks, medical waste handlers/generators, hazardous materials handlers, hazardous waste generators, and waste oil generators/handlers.

Date of Government Version: 11/16/2020
Date Data Arrived at EDR: 11/18/2020
Date Made Active in Reports: 02/04/2021
Number of Days to Update: 78

Source: San Bernardino County Fire Department Hazardous Materials Division
Telephone: 909-387-3041
Last EDR Contact: 02/01/2021
Next Scheduled EDR Contact: 05/17/2021
Data Release Frequency: Quarterly

SAN DIEGO COUNTY:

HMMD SAN DIEGO: Hazardous Materials Management Division Database
The database includes: HE58 - This report contains the business name, site address, business phone number, establishment 'H' permit number, type of permit, and the business status. HE17 - In addition to providing the same information provided in the HE58 listing, HE17 provides inspection dates, violations received by the establishment, hazardous waste generated, the quantity, method of storage, treatment/disposal of waste and the hauler, and information on underground storage tanks. Unauthorized Release List - Includes a summary of environmental contamination cases in San Diego County (underground tank cases, non-tank cases, groundwater contamination, and soil contamination are included.)

Date of Government Version: 11/30/2020
Date Data Arrived at EDR: 12/01/2020
Date Made Active in Reports: 02/16/2021
Number of Days to Update: 77

Source: Hazardous Materials Management Division
Telephone: 619-338-2268
Last EDR Contact: 03/03/2021
Next Scheduled EDR Contact: 03/15/2021
Data Release Frequency: Quarterly

LF SAN DIEGO: Solid Waste Facilities
San Diego County Solid Waste Facilities.

Date of Government Version: 10/01/2020
Date Data Arrived at EDR: 11/23/2020
Date Made Active in Reports: 02/08/2021
Number of Days to Update: 77

Source: Department of Health Services
Telephone: 619-338-2209
Last EDR Contact: 01/19/2021
Next Scheduled EDR Contact: 05/03/2021
Data Release Frequency: Varies

SAN DIEGO CO LOP: Local Oversight Program Listing
A listing of all LOP release sites that are or were under the County of San Diego's jurisdiction. Included are closed or transferred cases, open cases, and cases that did not have a case type indicated. The cases without a case type are mostly complaints; however, some of them could be LOP cases.

Date of Government Version: 07/14/2020
Date Data Arrived at EDR: 07/16/2020
Date Made Active in Reports: 09/29/2020
Number of Days to Update: 75

Source: Department of Environmental Health
Telephone: 858-505-6874
Last EDR Contact: 02/01/2021
Next Scheduled EDR Contact: 05/03/2021
Data Release Frequency: Varies

SAN DIEGO CO SAM: Environmental Case Listing
The listing contains all underground tank release cases and projects pertaining to properties contaminated with hazardous substances that are actively under review by the Site Assessment and Mitigation Program.

Date of Government Version: 03/23/2010
Date Data Arrived at EDR: 06/15/2010
Date Made Active in Reports: 07/09/2010
Number of Days to Update: 24

Source: San Diego County Department of Environmental Health
Telephone: 619-338-2371
Last EDR Contact: 02/26/2021
Next Scheduled EDR Contact: 06/14/2021
Data Release Frequency: No Update Planned

SAN FRANCISCO COUNTY:

CUPA SAN FRANCISCO CO: CUPA Facility Listing
Cupa facilities

Date of Government Version: 11/05/2020
Date Data Arrived at EDR: 11/06/2020
Date Made Active in Reports: 01/27/2021
Number of Days to Update: 82

Source: San Francisco County Department of Environmental Health
Telephone: 415-252-3896
Last EDR Contact: 02/01/2021
Next Scheduled EDR Contact: 05/17/2021
Data Release Frequency: Varies

LUST SAN FRANCISCO: Local Oversite Facilities
A listing of leaking underground storage tank sites located in San Francisco county.

Date of Government Version: 09/19/2008
Date Data Arrived at EDR: 09/19/2008
Date Made Active in Reports: 09/29/2008
Number of Days to Update: 10

Source: Department Of Public Health San Francisco County
Telephone: 415-252-3920
Last EDR Contact: 02/01/2021
Next Scheduled EDR Contact: 05/17/2021
Data Release Frequency: No Update Planned

UST SAN FRANCISCO: Underground Storage Tank Information
Underground storage tank sites located in San Francisco county.

Date of Government Version: 11/05/2020
Date Data Arrived at EDR: 11/06/2020
Date Made Active in Reports: 01/26/2021
Number of Days to Update: 81

Source: Department of Public Health
Telephone: 415-252-3920
Last EDR Contact: 02/01/2021
Next Scheduled EDR Contact: 05/17/2021
Data Release Frequency: Quarterly

SAN JOAQUIN COUNTY:

UST SAN JOAQUIN: San Joaquin Co. UST
A listing of underground storage tank locations in San Joaquin county.

Date of Government Version: 06/22/2018
Date Data Arrived at EDR: 06/26/2018
Date Made Active in Reports: 07/11/2018
Number of Days to Update: 15

Source: Environmental Health Department
Telephone: N/A
Last EDR Contact: 03/12/2021
Next Scheduled EDR Contact: 06/28/2021
Data Release Frequency: Semi-Annually

SAN LUIS OBISPO COUNTY:

CUPA SAN LUIS OBISPO: CUPA Facility List
Cupa Facility List.

Date of Government Version: 11/12/2020
Date Data Arrived at EDR: 11/13/2020
Date Made Active in Reports: 02/01/2021
Number of Days to Update: 80

Source: San Luis Obispo County Public Health Department
Telephone: 805-781-5596
Last EDR Contact: 02/16/2021
Next Scheduled EDR Contact: 05/31/2021
Data Release Frequency: Varies

SAN MATEO COUNTY:

BI SAN MATEO: Business Inventory
List includes Hazardous Materials Business Plan, hazardous waste generators, and underground storage tanks.

Date of Government Version: 02/20/2020
Date Data Arrived at EDR: 02/20/2020
Date Made Active in Reports: 04/24/2020
Number of Days to Update: 64

Source: San Mateo County Environmental Health Services Division
Telephone: 650-363-1921
Last EDR Contact: 03/12/2021
Next Scheduled EDR Contact: 06/21/2021
Data Release Frequency: Annually

LUST SAN MATEO: Fuel Leak List
A listing of leaking underground storage tank sites located in San Mateo county.

Date of Government Version: 03/29/2019
Date Data Arrived at EDR: 03/29/2019
Date Made Active in Reports: 05/29/2019
Number of Days to Update: 61

Source: San Mateo County Environmental Health Services Division
Telephone: 650-363-1921
Last EDR Contact: 03/08/2021
Next Scheduled EDR Contact: 06/21/2021
Data Release Frequency: Semi-Annually

SANTA BARBARA COUNTY:

CUPA SANTA BARBARA: CUPA Facility Listing
CUPA Program Listing from the Environmental Health Services division.

Date of Government Version: 09/08/2011
Date Data Arrived at EDR: 09/09/2011
Date Made Active in Reports: 10/07/2011
Number of Days to Update: 28

Source: Santa Barbara County Public Health Department
Telephone: 805-686-8167
Last EDR Contact: 02/16/2021
Next Scheduled EDR Contact: 05/31/2021
Data Release Frequency: No Update Planned

SANTA CLARA COUNTY:

CUPA SANTA CLARA: Cupa Facility List
Cupa facility list

Date of Government Version: 11/20/2020
Date Data Arrived at EDR: 11/23/2020
Date Made Active in Reports: 02/05/2021
Number of Days to Update: 74

Source: Department of Environmental Health
Telephone: 408-918-1973
Last EDR Contact: 02/16/2021
Next Scheduled EDR Contact: 05/31/2021
Data Release Frequency: Varies

HIST LUST SANTA CLARA: HIST LUST - Fuel Leak Site Activity Report
A listing of open and closed leaking underground storage tanks. This listing is no longer updated by the county. Leaking underground storage tanks are now handled by the Department of Environmental Health.

Date of Government Version: 03/29/2005
Date Data Arrived at EDR: 03/30/2005
Date Made Active in Reports: 04/21/2005
Number of Days to Update: 22

Source: Santa Clara Valley Water District
Telephone: 408-265-2600
Last EDR Contact: 03/23/2009
Next Scheduled EDR Contact: 06/22/2009
Data Release Frequency: No Update Planned

LUST SANTA CLARA: LOP Listing
A listing of leaking underground storage tanks located in Santa Clara county.

Date of Government Version: 03/03/2014
Date Data Arrived at EDR: 03/05/2014
Date Made Active in Reports: 03/18/2014
Number of Days to Update: 13

Source: Department of Environmental Health
Telephone: 408-918-3417
Last EDR Contact: 02/22/2021
Next Scheduled EDR Contact: 06/06/2021
Data Release Frequency: No Update Planned

SAN JOSE HAZMAT: Hazardous Material Facilities
Hazardous material facilities, including underground storage tank sites.

Date of Government Version: 11/03/2020
Date Data Arrived at EDR: 11/05/2020
Date Made Active in Reports: 01/26/2021
Number of Days to Update: 82

Source: City of San Jose Fire Department
Telephone: 408-535-7694
Last EDR Contact: 04/01/2021
Next Scheduled EDR Contact: 05/17/2021
Data Release Frequency: Annually

SANTA CRUZ COUNTY:

CUPA SANTA CRUZ: CUPA Facility List
CUPA facility listing.

Date of Government Version: 01/21/2017
Date Data Arrived at EDR: 02/22/2017
Date Made Active in Reports: 05/23/2017
Number of Days to Update: 90

Source: Santa Cruz County Environmental Health
Telephone: 831-464-2761
Last EDR Contact: 02/16/2021
Next Scheduled EDR Contact: 05/31/2021
Data Release Frequency: Varies

SHASTA COUNTY:

CUPA SHASTA: CUPA Facility List
Cupa Facility List.

Date of Government Version: 06/15/2017
Date Data Arrived at EDR: 06/19/2017
Date Made Active in Reports: 08/09/2017
Number of Days to Update: 51

Source: Shasta County Department of Resource Management
Telephone: 530-225-5789
Last EDR Contact: 02/16/2021
Next Scheduled EDR Contact: 05/31/2021
Data Release Frequency: Varies

SOLANO COUNTY:

LUST SOLANO: Leaking Underground Storage Tanks
A listing of leaking underground storage tank sites located in Solano county.

Date of Government Version: 06/04/2019
Date Data Arrived at EDR: 06/06/2019
Date Made Active in Reports: 08/13/2019
Number of Days to Update: 68

Source: Solano County Department of Environmental Management
Telephone: 707-784-6770
Last EDR Contact: 02/26/2021
Next Scheduled EDR Contact: 06/14/2021
Data Release Frequency: Quarterly

UST SOLANO: Underground Storage Tanks
Underground storage tank sites located in Solano county.

Date of Government Version: 12/03/2020
Date Data Arrived at EDR: 12/03/2020
Date Made Active in Reports: 02/18/2021
Number of Days to Update: 77

Source: Solano County Department of Environmental Management
Telephone: 707-784-6770
Last EDR Contact: 03/12/2021
Next Scheduled EDR Contact: 06/14/2021
Data Release Frequency: Quarterly

SONOMA COUNTY:

CUPA SONOMA: Cupa Facility List
Cupa Facility list

Date of Government Version: 12/15/2020
Date Data Arrived at EDR: 12/16/2020
Date Made Active in Reports: 12/23/2020
Number of Days to Update: 7

Source: County of Sonoma Fire & Emergency Services Department
Telephone: 707-565-1174
Last EDR Contact: 03/19/2021
Next Scheduled EDR Contact: 07/05/2021
Data Release Frequency: Varies

LUST SONOMA: Leaking Underground Storage Tank Sites
A listing of leaking underground storage tank sites located in Sonoma county.

Date of Government Version: 01/05/2021
Date Data Arrived at EDR: 01/06/2021
Date Made Active in Reports: 03/18/2021
Number of Days to Update: 71

Source: Department of Health Services
Telephone: 707-565-6565
Last EDR Contact: 03/19/2021
Next Scheduled EDR Contact: 07/05/2021
Data Release Frequency: Quarterly

STANISLAUS COUNTY:

CUPA STANISLAUS: CUPA Facility List
Cupa facility list

Date of Government Version: 10/01/2020
Date Data Arrived at EDR: 10/06/2020
Date Made Active in Reports: 12/22/2020
Number of Days to Update: 77

Source: Stanislaus County Department of Ennvironmental Protection
Telephone: 209-525-6751
Last EDR Contact: 01/11/2021
Next Scheduled EDR Contact: 04/26/2021
Data Release Frequency: Varies

SUTTER COUNTY:

UST SUTTER: Underground Storage Tanks
Underground storage tank sites located in Sutter county.

Date of Government Version: 11/23/2020
Date Data Arrived at EDR: 11/24/2020
Date Made Active in Reports: 02/10/2021
Number of Days to Update: 78

Source: Sutter County Environmental Health Services
Telephone: 530-822-7500
Last EDR Contact: 02/26/2021
Next Scheduled EDR Contact: 06/14/2021
Data Release Frequency: Semi-Annually

TEHAMA COUNTY:

CUPA TEHAMA: CUPA Facility List
Cupa facilities

Date of Government Version: 08/11/2020
Date Data Arrived at EDR: 08/12/2020
Date Made Active in Reports: 10/26/2020
Number of Days to Update: 75

Source: Tehama County Department of Environmental Health
Telephone: 530-527-8020
Last EDR Contact: 02/01/2021
Next Scheduled EDR Contact: 05/17/2021
Data Release Frequency: Varies

TRINITY COUNTY:

CUPA TRINITY: CUPA Facility List
Cupa facility list

Date of Government Version: 10/14/2020
Date Data Arrived at EDR: 10/15/2020
Date Made Active in Reports: 01/05/2021
Number of Days to Update: 82

Source: Department of Toxic Substances Control
Telephone: 760-352-0381
Last EDR Contact: 01/19/2021
Next Scheduled EDR Contact: 05/03/2021
Data Release Frequency: Varies

TULARE COUNTY:

CUPA TULARE: CUPA Facility List
Cupa program facilities

Date of Government Version: 10/30/2020
Date Data Arrived at EDR: 11/03/2020
Date Made Active in Reports: 01/20/2021
Number of Days to Update: 78

Source: Tulare County Environmental Health Services Division
Telephone: 559-624-7400
Last EDR Contact: 02/01/2021
Next Scheduled EDR Contact: 05/17/2021
Data Release Frequency: Varies

TUOLUMNE COUNTY:

CUPA TUOLUMNE: CUPA Facility List
Cupa facility list

Date of Government Version: 04/23/2018
Date Data Arrived at EDR: 04/25/2018
Date Made Active in Reports: 06/25/2018
Number of Days to Update: 61

Source: Divison of Environmental Health
Telephone: 209-533-5633
Last EDR Contact: 01/19/2021
Next Scheduled EDR Contact: 05/03/2021
Data Release Frequency: Varies

VENTURA COUNTY:

BWT VENTURA: Business Plan, Hazardous Waste Producers, and Operating Underground Tanks
The BWT list indicates by site address whether the Environmental Health Division has Business Plan (B), Waste Producer (W), and/or Underground Tank (T) information.

Date of Government Version: 09/28/2020
Date Data Arrived at EDR: 10/22/2020
Date Made Active in Reports: 01/12/2021
Number of Days to Update: 82

Source: Ventura County Environmental Health Division
Telephone: 805-654-2813
Last EDR Contact: 01/19/2021
Next Scheduled EDR Contact: 05/02/2021
Data Release Frequency: Quarterly

LF VENTURA: Inventory of Illegal Abandoned and Inactive Sites
Ventura County Inventory of Closed, Illegal Abandoned, and Inactive Sites.

Date of Government Version: 12/01/2011
Date Data Arrived at EDR: 12/01/2011
Date Made Active in Reports: 01/19/2012
Number of Days to Update: 49

Source: Environmental Health Division
Telephone: 805-654-2813
Last EDR Contact: 03/25/2021
Next Scheduled EDR Contact: 07/12/2021
Data Release Frequency: No Update Planned

LUST VENTURA: Listing of Underground Tank Cleanup Sites
Ventura County Underground Storage Tank Cleanup Sites (LUST).

Date of Government Version: 05/29/2008
Date Data Arrived at EDR: 06/24/2008
Date Made Active in Reports: 07/31/2008
Number of Days to Update: 37

Source: Environmental Health Division
Telephone: 805-654-2813
Last EDR Contact: 02/08/2021
Next Scheduled EDR Contact: 05/24/2021
Data Release Frequency: No Update Planned

MED WASTE VENTURA: Medical Waste Program List
To protect public health and safety and the environment from potential exposure to disease causing agents, the Environmental Health Division Medical Waste Program regulates the generation, handling, storage, treatment and disposal of medical waste throughout the County.

Date of Government Version: 09/28/2020
Date Data Arrived at EDR: 10/22/2020
Date Made Active in Reports: 01/12/2021
Number of Days to Update: 82

Source: Ventura County Resource Management Agency
Telephone: 805-654-2813
Last EDR Contact: 01/20/2021
Next Scheduled EDR Contact: 05/03/2021
Data Release Frequency: Quarterly

UST VENTURA: Underground Tank Closed Sites List
Ventura County Operating Underground Storage Tank Sites (UST)/Underground Tank Closed Sites List.

Date of Government Version: 03/01/2021
Date Data Arrived at EDR: 03/09/2021
Date Made Active in Reports: 03/31/2021
Number of Days to Update: 22

Source: Environmental Health Division
Telephone: 805-654-2813
Last EDR Contact: 03/09/2021
Next Scheduled EDR Contact: 06/21/2021
Data Release Frequency: Quarterly

YOLO COUNTY:

UST YOLO: Underground Storage Tank Comprehensive Facility Report
Underground storage tank sites located in Yolo county.

Date of Government Version: 12/21/2020
Date Data Arrived at EDR: 12/23/2020
Date Made Active in Reports: 01/04/2021
Number of Days to Update: 12

Source: Yolo County Department of Health
Telephone: 530-666-8646
Last EDR Contact: 03/26/2021
Next Scheduled EDR Contact: 07/12/2021
Data Release Frequency: Annually

YUBA COUNTY:

CUPA YUBA: CUPA Facility List
CUPA facility listing for Yuba County.

Date of Government Version: 01/26/2021
Date Data Arrived at EDR: 01/28/2021
Date Made Active in Reports: 02/03/2021
Number of Days to Update: 6

Source: Yuba County Environmental Health Department
Telephone: 530-749-7523
Last EDR Contact: 02/23/2021
Next Scheduled EDR Contact: 05/10/2021
Data Release Frequency: Varies

OTHER DATABASE(S)

Depending on the geographic area covered by this report, the data provided in these specialty databases may or may not be complete. For example, the existence of wetlands information data in a specific report does not mean that all wetlands in the area covered by the report are included. Moreover, the absence of any reported wetlands information does not necessarily mean that wetlands do not exist in the area covered by the report.

CT MANIFEST: Hazardous Waste Manifest Data
Facility and manifest data. Manifest is a document that lists and tracks hazardous waste from the generator through transporters to a tsd facility.

Date of Government Version: 08/10/2020
Date Data Arrived at EDR: 10/20/2020
Date Made Active in Reports: 11/02/2020
Number of Days to Update: 13

Source: Department of Energy & Environmental Protection
Telephone: 860-424-3375
Last EDR Contact: 02/12/2021
Next Scheduled EDR Contact: 05/24/2021
Data Release Frequency: No Update Planned

NJ MANIFEST: Manifest Information
Hazardous waste manifest information.

Date of Government Version: 12/31/2018
Date Data Arrived at EDR: 04/10/2019
Date Made Active in Reports: 05/16/2019
Number of Days to Update: 36

Source: Department of Environmental Protection
Telephone: N/A
Last EDR Contact: 01/08/2021
Next Scheduled EDR Contact: 04/19/2021
Data Release Frequency: Annually

NY MANIFEST: Facility and Manifest Data
Manifest is a document that lists and tracks hazardous waste from the generator through transporters to a TSD facility.

Date of Government Version: 01/01/2019
Date Data Arrived at EDR: 04/29/2020
Date Made Active in Reports: 07/10/2020
Number of Days to Update: 72

Source: Department of Environmental Conservation
Telephone: 518-402-8651
Last EDR Contact: 01/29/2021
Next Scheduled EDR Contact: 05/10/2021
Data Release Frequency: Quarterly

PA MANIFEST: Manifest Information
Hazardous waste manifest information.

Date of Government Version: 06/30/2018
Date Data Arrived at EDR: 07/19/2019
Date Made Active in Reports: 09/10/2019
Number of Days to Update: 53

Source: Department of Environmental Protection
Telephone: 717-783-8990
Last EDR Contact: 01/11/2021
Next Scheduled EDR Contact: 04/26/2021
Data Release Frequency: Annually

RI MANIFEST: Manifest information
Hazardous waste manifest information

Date of Government Version: 12/31/2019
Date Data Arrived at EDR: 02/11/2021
Date Made Active in Reports: 02/24/2021
Number of Days to Update: 13

Source: Department of Environmental Management
Telephone: 401-222-2797
Last EDR Contact: 02/09/2021
Next Scheduled EDR Contact: 05/31/2021
Data Release Frequency: Annually

WI MANIFEST: Manifest Information
Hazardous waste manifest information.

Date of Government Version: 05/31/2018
Date Data Arrived at EDR: 06/19/2019
Date Made Active in Reports: 09/03/2019
Number of Days to Update: 76

Source: Department of Natural Resources
Telephone: N/A
Last EDR Contact: 03/08/2021
Next Scheduled EDR Contact: 06/21/2021
Data Release Frequency: Annually

Oil/Gas Pipelines
Source: Endeavor Business Media
Petroleum Bundle (Crude Oil, Refined Products, Petrochemicals, Gas Liquids (LPG/NGL), and Specialty Gases (Miscellaneous)) N = Natural Gas Bundle (Natural Gas, Gas Liquids (LPG/NGL), and Specialty Gases (Miscellaneous)). This map includes information copyrighted by Endeavor Business Media. This information is provided on a best effort basis and Endeavor Business Media does not guarantee its accuracy nor warrant its fitness for any particular purpose. Such information has been reprinted with the permission of Endeavor Business Media.

Electric Power Transmission Line Data
Source: Endeavor Business Media
This map includes information copyrighted by Endeavor Business Media. This information is provided on a best effort basis and Endeavor Business Media does not guarantee its accuracy nor warrant its fitness for any particular purpose. Such information has been reprinted with the permission of Endeavor Business Media.

Sensitive Receptors: There are individuals deemed sensitive receptors due to their fragile immune systems and special sensitivity to environmental discharges. These sensitive receptors typically include the elderly, the sick, and children. While the location of all sensitive receptors cannot be determined, EDR indicates those buildings and facilities - schools, daycares, hospitals, medical centers, and nursing homes - where individuals who are sensitive receptors are likely to be located.

AHA Hospitals:
Source: American Hospital Association, Inc.
Telephone: 312-280-5991
The database includes a listing of hospitals based on the American Hospital Association's annual survey of hospitals.

Medical Centers: Provider of Services Listing
Source: Centers for Medicare & Medicaid Services
Telephone: 410-786-3000
A listing of hospitals with Medicare provider number, produced by Centers of Medicare & Medicaid Services, a federal agency within the U.S. Department of Health and Human Services.

Nursing Homes
Source: National Institutes of Health
Telephone: 301-594-6248
Information on Medicare and Medicaid certified nursing homes in the United States.

Public Schools
Source: National Center for Education Statistics
Telephone: 202-502-7300
The National Center for Education Statistics' primary database on elementary and secondary public education in the United States. It is a comprehensive, annual, national statistical database of all public elementary and secondary schools and school districts, which contains data that are comparable across all states.

Private Schools
Source: National Center for Education Statistics
Telephone: 202-502-7300
The National Center for Education Statistics' primary database on private school locations in the United States.

Daycare Centers: Licensed Facilities
Source: Department of Social Services
Telephone: 916-657-4041

Flood Zone Data: This data was obtained from the Federal Emergency Management Agency (FEMA). It depicts 100-year and 500-year flood zones as defined by FEMA. It includes the National Flood Hazard Layer (NFHL) which incorporates Flood Insurance Rate Map (FIRM) data and Q3 data from FEMA in areas not covered by NFHL.
Source: FEMA
Telephone: 877-336-2627
Date of Government Version: 2003, 2015

NWI: National Wetlands Inventory. This data, available in select counties across the country, was obtained by EDR in 2002, 2005 and 2010 from the U.S. Fish and Wildlife Service.

State Wetlands Data: Wetland Inventory
Source: Department of Fish and Wildlife
Telephone: 916-445-0411

Current USGS 7.5 Minute Topographic Map
Source: U.S. Geological Survey

STREET AND ADDRESS INFORMATION

© 2015 TomTom North America, Inc. All rights reserved. This material is proprietary and the subject of copyright protection and other intellectual property rights owned by or licensed to Tele Atlas North America, Inc. The use of this material is subject to the terms of a license agreement. You will be held liable for any unauthorized copying or disclosure of this material.

GEOCHECK ®- PHYSICAL SETTING SOURCE ADDENDUM

TARGET PROPERTY ADDRESS

SPORTSMENS LODGE
12825 VENTURA BOULEVARD
STUDIO CITY, CA 91604

TARGET PROPERTY COORDINATES

Latitude (North):	34.145685 - 34˚ 8' 44.47''
Longitude (West):	118.412085 - 118˚ 24' 43.51''
Universal Tranverse Mercator:	Zone 11
UTM X (Meters):	369812.2
UTM Y (Meters):	3779015.0
Elevation:	632 ft. above sea level

USGS TOPOGRAPHIC MAP

Target Property Map:	5630789 VAN NUYS, CA
Version Date:	2012

EDR's GeoCheck Physical Setting Source Addendum is provided to assist the environmental professional in forming an opinion about the impact of potential contaminant migration.

Assessment of the impact of contaminant migration generally has two principle investigative components:

1. Groundwater flow direction, and
2. Groundwater flow velocity.

Groundwater flow direction may be impacted by surface topography, hydrology, hydrogeology, characteristics of the soil, and nearby wells. Groundwater flow velocity is generally impacted by the nature of the geologic strata.

GEOCHECK® - PHYSICAL SETTING SOURCE SUMMARY

GROUNDWATER FLOW DIRECTION INFORMATION

Groundwater flow direction for a particular site is best determined by a qualified environmental professional using site-specific well data. If such data is not reasonably ascertainable, it may be necessary to rely on other sources of information, such as surface topographic information, hydrologic information, hydrogeologic data collected on nearby properties, and regional groundwater flow information (from deep aquifers).

TOPOGRAPHIC INFORMATION

Surface topography may be indicative of the direction of surficial groundwater flow. This information can be used to assist the environmental professional in forming an opinion about the impact of nearby contaminated properties or, should contamination exist on the target property, what downgradient sites might be impacted.

TARGET PROPERTY TOPOGRAPHY

General Topographic Gradient: General NNE

SURROUNDING TOPOGRAPHY: ELEVATION PROFILES

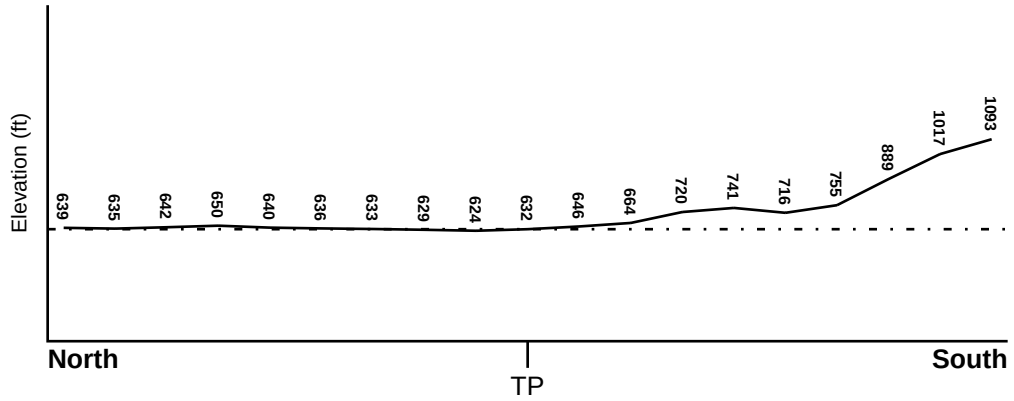

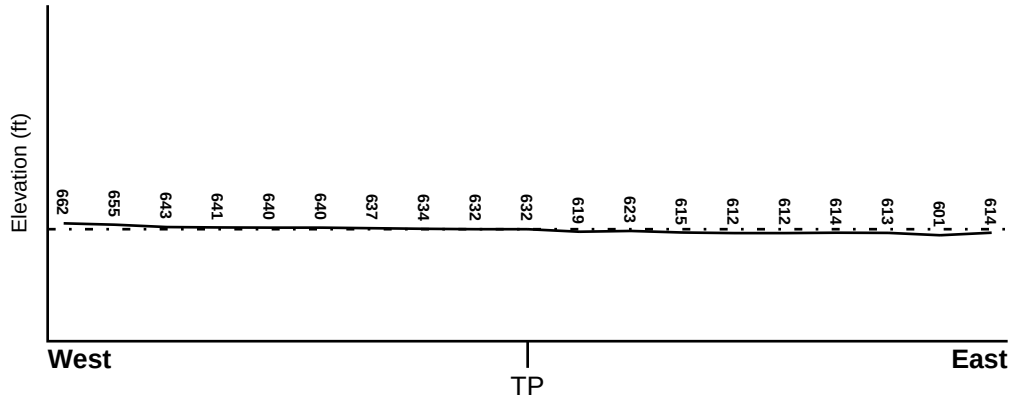

Target Property Elevation: 632 ft.

0 1/2 1 Miles

Source: Topography has been determined from the USGS 7.5' Digital Elevation Model and should be evaluated on a relative (not an absolute) basis. Relative elevation information between sites of close proximity should be field verified.

GEOCHECK® - PHYSICAL SETTING SOURCE SUMMARY

HYDROLOGIC INFORMATION

Surface water can act as a hydrologic barrier to groundwater flow. Such hydrologic information can be used to assist the environmental professional in forming an opinion about the impact of nearby contaminated properties or, should contamination exist on the target property, what downgradient sites might be impacted.

Refer to the Physical Setting Source Map following this summary for hydrologic information (major waterways and bodies of water).

FEMA FLOOD ZONE

Flood Plain Panel at Target Property	FEMA Source Type
06037C1320F	FEMA FIRM Flood data

Additional Panels in search area:	FEMA Source Type
Not Reported	

NATIONAL WETLAND INVENTORY

NWI Quad at Target Property	NWI Electronic Data Coverage
VAN NUYS	YES - refer to the Overview Map and Detail Map

HYDROGEOLOGIC INFORMATION

Hydrogeologic information obtained by installation of wells on a specific site can often be an indicator of groundwater flow direction in the immediate area. Such hydrogeologic information can be used to assist the environmental professional in forming an opinion about the impact of nearby contaminated properties or, should contamination exist on the target property, what downgradient sites might be impacted.

Site-Specific Hydrogeological Data*:

Search Radius:	1.25 miles
Status:	Not found

AQUIFLOW®

Search Radius: 1.000 Mile.

EDR has developed the AQUIFLOW Information System to provide data on the general direction of groundwater flow at specific points. EDR has reviewed reports submitted by environmental professionals to regulatory authorities at select sites and has extracted the date of the report, groundwater flow direction as determined hydrogeologically, and the depth to water table.

MAP ID	LOCATION FROM TP	GENERAL DIRECTION GROUNDWATER FLOW
Not Reported		

* ©1996 Site−specific hydrogeological data gathered by CERCLIS Alerts, Inc., Bainbridge Island, WA. All rights reserved. All of the information and opinions presented are those of the cited EPA report(s), which were completed under a Comprehensive Environmental Response Compensation and Liability Information System (CERCLIS) investigation.

GEOCHECK® - PHYSICAL SETTING SOURCE SUMMARY

GROUNDWATER FLOW VELOCITY INFORMATION

Groundwater flow velocity information for a particular site is best determined by a qualified environmental professional using site specific geologic and soil strata data. If such data are not reasonably ascertainable, it may be necessary to rely on other sources of information, including geologic age identification, rock stratigraphic unit and soil characteristics data collected on nearby properties and regional soil information. In general, contaminant plumes move more quickly through sandy-gravelly types of soils than silty-clayey types of soils.

GEOLOGIC INFORMATION IN GENERAL AREA OF TARGET PROPERTY

Geologic information can be used by the environmental professional in forming an opinion about the relative speed at which contaminant migration may be occurring.

ROCK STRATIGRAPHIC UNIT

Era:	Cenozoic
System:	Tertiary
Series:	Miocene
Code:	Tm *(decoded above as Era, System & Series)*

GEOLOGIC AGE IDENTIFICATION

Category: Stratified Sequence

Geologic Age and Rock Stratigraphic Unit Source: P.G. Schruben, R.E. Arndt and W.J. Bawiec, Geology of the Conterminous U.S. at 1:2,500,000 Scale - a digital representation of the 1974 P.B. King and H.M. Beikman Map, USGS Digital Data Series DDS - 11 (1994).

DOMINANT SOIL COMPOSITION IN GENERAL AREA OF TARGET PROPERTY

The U.S. Department of Agriculture's (USDA) Soil Conservation Service (SCS) leads the National Cooperative Soil Survey (NCSS) and is responsible for collecting, storing, maintaining and distributing soil survey information for privately owned lands in the United States. A soil map in a soil survey is a representation of soil patterns in a landscape. Soil maps for STATSGO are compiled by generalizing more detailed (SSURGO) soil survey maps. The following information is based on Soil Conservation Service STATSGO data.

Soil Component Name:	URBAN LAND
Soil Surface Texture:	variable
Hydrologic Group:	Not reported
Soil Drainage Class:	Not reported

Hydric Status: Soil does not meet the requirements for a hydric soil.

Corrosion Potential - Uncoated Steel:	Not Reported
Depth to Bedrock Min:	> 10 inches
Depth to Bedrock Max:	> 10 inches

GEOCHECK® - PHYSICAL SETTING SOURCE SUMMARY

Soil Layer Information							
	Boundary			Classification			
Layer	Upper	Lower	Soil Texture Class	AASHTO Group	Unified Soil	Permeability Rate (in/hr)	Soil Reaction (pH)
1	0 inches	6 inches	variable	Not reported	Not reported	Max: 0.00 Min: 0.00	Max: 0.00 Min: 0.00

OTHER SOIL TYPES IN AREA

Based on Soil Conservation Service STATSGO data, the following additional subordinant soil types may appear within the general area of target property.

Soil Surface Textures: loam
clay
silt loam
loamy sand
sandy loam
fine sand
clay loam
gravelly - sandy loam
coarse sand
gravelly - sand
sand

Surficial Soil Types: loam
clay
silt loam
loamy sand
sandy loam
fine sand
clay loam
gravelly - sandy loam
coarse sand
gravelly - sand
sand

Shallow Soil Types: fine sandy loam
gravelly - loam
sand
silty clay

Deeper Soil Types: stratified
clay loam
silty clay loam
gravelly - sandy loam
coarse sand
sand
weathered bedrock
very fine sandy loam

GEOCHECK® - PHYSICAL SETTING SOURCE SUMMARY

LOCAL / REGIONAL WATER AGENCY RECORDS

EDR Local/Regional Water Agency records provide water well information to assist the environmental professional in assessing sources that may impact ground water flow direction, and in forming an opinion about the impact of contaminant migration on nearby drinking water wells.

WELL SEARCH DISTANCE INFORMATION

DATABASE	SEARCH DISTANCE (miles)
Federal USGS	1.000
Federal FRDS PWS	Nearest PWS within 1 mile
State Database	1.000

FEDERAL USGS WELL INFORMATION

MAP ID	WELL ID	LOCATION FROM TP
No Wells Found		

FEDERAL FRDS PUBLIC WATER SUPPLY SYSTEM INFORMATION

MAP ID	WELL ID	LOCATION FROM TP
No PWS System Found		

Note: PWS System location is not always the same as well location.

STATE DATABASE WELL INFORMATION

MAP ID	WELL ID	LOCATION FROM TP
A1	CAEDF0000098317	0 - 1/8 Mile West
A2	CAEDF0000103763	0 - 1/8 Mile West
A3	CAEDF0000111397	0 - 1/8 Mile West
A4	CAEDF0000024236	0 - 1/8 Mile West
A5	CAEDF0000059467	0 - 1/8 Mile WSW
A6	CAEDF0000044615	0 - 1/8 Mile WSW
A7	CAEDF0000092973	0 - 1/8 Mile West
A8	CAEDF0000114490	0 - 1/8 Mile West
A9	CAEDF0000041557	0 - 1/8 Mile WSW
A10	CAEDF0000078768	0 - 1/8 Mile West
A11	CAEDF0000096299	0 - 1/8 Mile West
A12	CAEDF0000073223	0 - 1/8 Mile WSW
A13	CAEDF0000036980	0 - 1/8 Mile WSW
A14	CAEDF0000061050	0 - 1/8 Mile WSW
A15	CAEDF0000054025	0 - 1/8 Mile WSW
16	CADWR0000012132	1/8 - 1/4 Mile NNE
B17	CAEDF0000031485	1/4 - 1/2 Mile NNW
B18	CAEDF0000005134	1/4 - 1/2 Mile NNW
B19	CAEDF0000071193	1/4 - 1/2 Mile NNW
B20	CAEDF0000135498	1/4 - 1/2 Mile NNW

STATE DATABASE WELL INFORMATION

MAP ID	WELL ID	LOCATION FROM TP
B21	CAEDF0000114585	1/4 - 1/2 Mile NNW
B22	CAEDF0000093717	1/4 - 1/2 Mile North
B23	CAEDF0000104968	1/4 - 1/2 Mile NNW
B24	CAEDF0000015443	1/4 - 1/2 Mile NNW
C25	CAEDF0000048672	1/2 - 1 Mile WNW
C26	CAEDF0000105777	1/2 - 1 Mile WNW
C27	CAEDF0000009627	1/2 - 1 Mile WNW
C28	CAEDF0000046834	1/2 - 1 Mile WNW
C29	CAEDF0000056623	1/2 - 1 Mile WNW
C30	CAEDF0000116090	1/2 - 1 Mile WNW
C31	CAEDF0000136916	1/2 - 1 Mile WNW
C32	CAEDF0000131382	1/2 - 1 Mile WNW
C33	CAEDF0000012137	1/2 - 1 Mile WNW
C34	CAEDF0000039745	1/2 - 1 Mile WNW
C35	CAEDF0000069254	1/2 - 1 Mile WNW
C36	CAEDF0000119455	1/2 - 1 Mile WNW
C37	CAEDF0000047147	1/2 - 1 Mile WNW
C38	CAEDF0000002327	1/2 - 1 Mile WNW
C39	CAEDF0000122057	1/2 - 1 Mile WNW
C40	CAEDF0000003731	1/2 - 1 Mile WNW
C41	CAEDF0000136466	1/2 - 1 Mile WNW
C42	CAEDF0000006640	1/2 - 1 Mile WNW
D43	CAEDF0000138485	1/2 - 1 Mile WNW
C44	CAEDF0000024379	1/2 - 1 Mile WNW
C45	CAEDF0000011347	1/2 - 1 Mile WNW
C46	CAEDF0000044149	1/2 - 1 Mile WNW
C47	CAEDF0000012138	1/2 - 1 Mile WNW
C48	CAEDF0000088266	1/2 - 1 Mile WNW
D49	CAEDF0000045004	1/2 - 1 Mile WNW
D50	CAEDF0000136344	1/2 - 1 Mile WNW
C51	CAEDF0000017911	1/2 - 1 Mile WNW
C52	CAEDF0000133758	1/2 - 1 Mile WNW
C53	CAEDF0000059884	1/2 - 1 Mile WNW
C54	CAEDF0000102716	1/2 - 1 Mile WNW
D55	CAEDF0000124146	1/2 - 1 Mile WNW
D56	CAEDF0000005786	1/2 - 1 Mile WNW
D57	CAEDF0000131146	1/2 - 1 Mile WNW
D58	CAEDF0000079850	1/2 - 1 Mile WNW
D59	CAEDF0000143821	1/2 - 1 Mile WNW
C60	CAEDF0000131618	1/2 - 1 Mile WNW
D61	CAEDF0000095208	1/2 - 1 Mile WNW
D62	CAEDF0000137060	1/2 - 1 Mile WNW
D63	CAEDF0000066222	1/2 - 1 Mile WNW
D64	CAEDF0000054241	1/2 - 1 Mile WNW
D65	CAEDF0000105839	1/2 - 1 Mile WNW
D66	CAEDF0000091174	1/2 - 1 Mile WNW
D67	CAEDF0000060899	1/2 - 1 Mile WNW

PHYSICAL SETTING SOURCE MAP - 6434500.2s

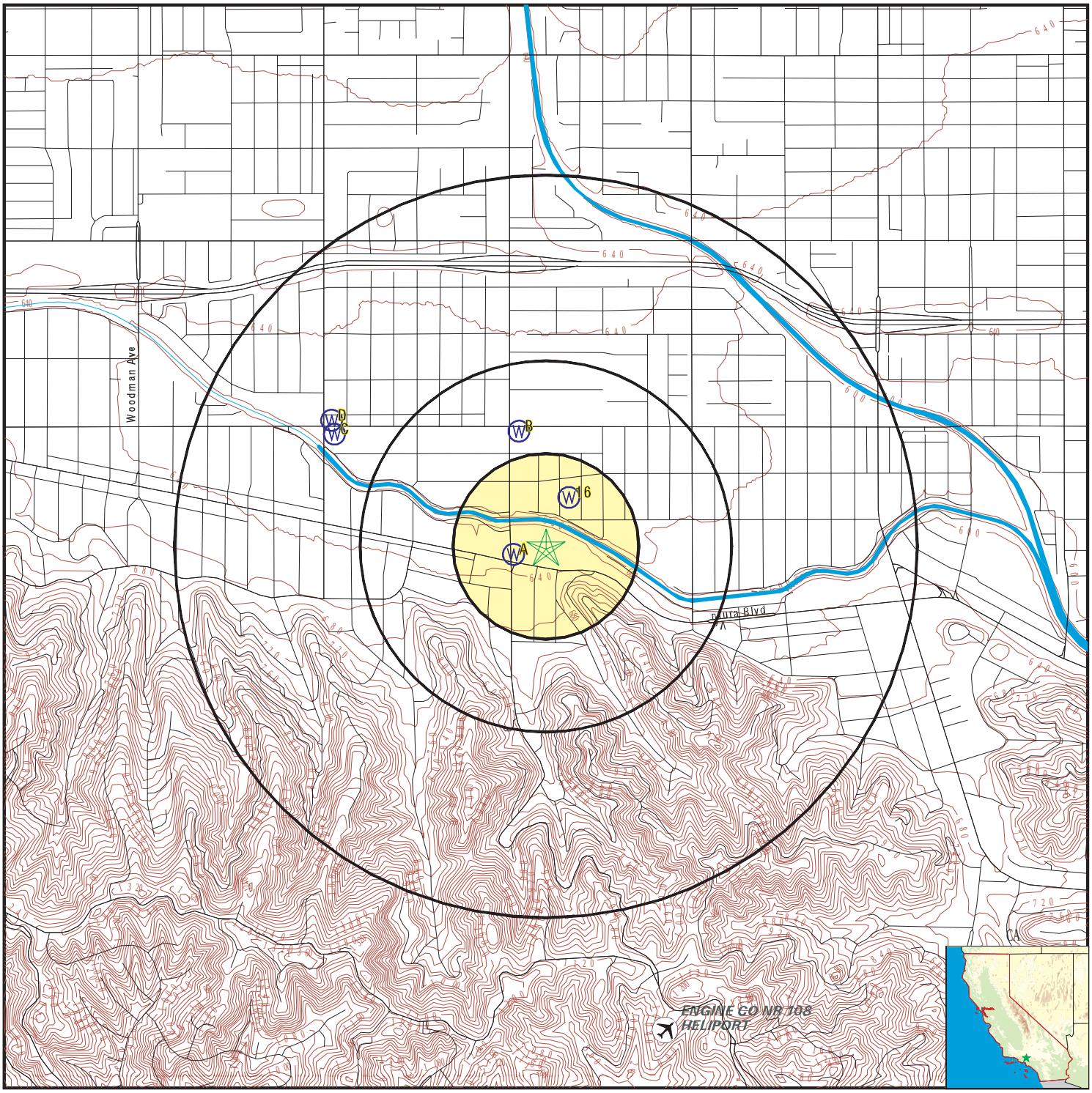

0 1/4 1/2 1 Miles

- County Boundary
- Major Roads
- Contour Lines
- Earthquake Fault Lines
- Airports
- Earthquake epicenter, Richter 5 or greater
- Water Wells
- Public Water Supply Wells
- Cluster of Multiple Icons
- Groundwater Flow Direction
- GI Indeterminate Groundwater Flow at Location
- GV Groundwater Flow Varies at Location
- HD Closest Hydrogeological Data
- Oil, gas or related wells

SITE NAME: Sportsmens Lodge	CLIENT: California Environmental
ADDRESS: 12825 Ventura Boulevard Studio City CA 91604	CONTACT: Eric Koons
LAT/LONG: 34.145685 / 118.412085	INQUIRY #: 6434500.2s
	DATE: April 02, 2021 5:38 pm

Copyright © 2021 EDR, Inc. © 2015 TomTom Rel. 2015.

Map ID Direction Distance Elevation	Database	EDR ID Number
A1 **West** **0 - 1/8 Mile** **Higher**	**CA WELLS**	**CAEDF0000098317**

Well ID:	T0603702563-B-11	Well Type:	MONITORING
Source:	EDF	Other Name:	B-11
GAMA PFAS Testing:	Not Reported		
Groundwater Quality Data:	https://gamagroundwater.waterboards.ca.gov/gama/gamamap/public/GamaDataDisplay.asp?dataset=EDF&samp_date=&global_id=T0603702563&assigned_name=B-11&store_num=		
GeoTracker Data:	https://geotracker.waterboards.ca.gov/profile_report.asp?cmd=MWEDFResults&global_id=T0603702563&assigned_name=B-11		

A2 **West** **0 - 1/8 Mile** **Higher**	**CA WELLS**	**CAEDF0000103763**

Well ID:	T0603702563-B-22	Well Type:	MONITORING
Source:	EDF	Other Name:	B-22
GAMA PFAS Testing:	Not Reported		
Groundwater Quality Data:	https://gamagroundwater.waterboards.ca.gov/gama/gamamap/public/GamaDataDisplay.asp?dataset=EDF&samp_date=&global_id=T0603702563&assigned_name=B-22&store_num=		
GeoTracker Data:	https://geotracker.waterboards.ca.gov/profile_report.asp?cmd=MWEDFResults&global_id=T0603702563&assigned_name=B-22		

A3 **West** **0 - 1/8 Mile** **Higher**	**CA WELLS**	**CAEDF0000111397**

Well ID:	T0603702563-B-21	Well Type:	MONITORING
Source:	EDF	Other Name:	B-21
GAMA PFAS Testing:	Not Reported		
Groundwater Quality Data:	https://gamagroundwater.waterboards.ca.gov/gama/gamamap/public/GamaDataDisplay.asp?dataset=EDF&samp_date=&global_id=T0603702563&assigned_name=B-21&store_num=		
GeoTracker Data:	https://geotracker.waterboards.ca.gov/profile_report.asp?cmd=MWEDFResults&global_id=T0603702563&assigned_name=B-21		

A4 **West** **0 - 1/8 Mile** **Higher**	**CA WELLS**	**CAEDF0000024236**

Well ID:	T0603702563-B-1	Well Type:	MONITORING
Source:	EDF	Other Name:	B-1
GAMA PFAS Testing:	Not Reported		
Groundwater Quality Data:	https://gamagroundwater.waterboards.ca.gov/gama/gamamap/public/GamaDataDisplay.asp?dataset=EDF&samp_date=&global_id=T0603702563&assigned_name=B-1&store_num=		
GeoTracker Data:	https://geotracker.waterboards.ca.gov/profile_report.asp?cmd=MWEDFResults&global_id=T0603702563&assigned_name=B-1		

Map ID Direction Distance Elevation	Database	EDR ID Number
A5 **WSW** **0 - 1/8 Mile** **Higher**	**CA WELLS**	**CAEDF0000059467**

Well ID:	T0603702563-B-13	Well Type:	MONITORING
Source:	EDF	Other Name:	B-13
GAMA PFAS Testing:	Not Reported		
Groundwater Quality Data:	https://gamagroundwater.waterboards.ca.gov/gama/gamamap/public/GamaDataDisplay.asp?dataset=EDF&samp_date=&global_id=T0603702563&assigned_name=B-13&store_num=		
GeoTracker Data:	https://geotracker.waterboards.ca.gov/profile_report.asp?cmd=MWEDFResults&global_id=T0603702563&assigned_name=B-13		

A6 **WSW** **0 - 1/8 Mile** **Higher**	**CA WELLS**	**CAEDF0000044615**

Well ID:	T0603702563-B-20	Well Type:	MONITORING
Source:	EDF	Other Name:	B-20
GAMA PFAS Testing:	Not Reported		
Groundwater Quality Data:	https://gamagroundwater.waterboards.ca.gov/gama/gamamap/public/GamaDataDisplay.asp?dataset=EDF&samp_date=&global_id=T0603702563&assigned_name=B-20&store_num=		
GeoTracker Data:	https://geotracker.waterboards.ca.gov/profile_report.asp?cmd=MWEDFResults&global_id=T0603702563&assigned_name=B-20		

A7 **West** **0 - 1/8 Mile** **Higher**	**CA WELLS**	**CAEDF0000092973**

Well ID:	T0603702563-B-2	Well Type:	MONITORING
Source:	EDF	Other Name:	B-2
GAMA PFAS Testing:	Not Reported		
Groundwater Quality Data:	https://gamagroundwater.waterboards.ca.gov/gama/gamamap/public/GamaDataDisplay.asp?dataset=EDF&samp_date=&global_id=T0603702563&assigned_name=B-2&store_num=		
GeoTracker Data:	https://geotracker.waterboards.ca.gov/profile_report.asp?cmd=MWEDFResults&global_id=T0603702563&assigned_name=B-2		

A8 **West** **0 - 1/8 Mile** **Lower**	**CA WELLS**	**CAEDF0000114490**

Well ID:	T0603702563-B-17	Well Type:	MONITORING
Source:	EDF	Other Name:	B-17
GAMA PFAS Testing:	Not Reported		
Groundwater Quality Data:	https://gamagroundwater.waterboards.ca.gov/gama/gamamap/public/GamaDataDisplay.asp?dataset=EDF&samp_date=&global_id=T0603702563&assigned_name=B-17&store_num=		
GeoTracker Data:	https://geotracker.waterboards.ca.gov/profile_report.asp?cmd=MWEDFResults&global_id=T0603702563&assigned_name=B-17		

Map ID Direction Distance Elevation	Database	EDR ID Number
A9 **WSW** **0 - 1/8 Mile** **Higher**	**CA WELLS**	**CAEDF0000041557**

Well ID:	T0603702563-B-4	Well Type:	MONITORING
Source:	EDF	Other Name:	B-4
GAMA PFAS Testing:	Not Reported		
Groundwater Quality Data:	https://gamagroundwater.waterboards.ca.gov/gama/gamamap/public/GamaDataDisplay.asp?dataset=EDF&samp_date=&global_id=T0603702563&assigned_name=B-4&store_num=		
GeoTracker Data:	https://geotracker.waterboards.ca.gov/profile_report.asp?cmd=MWEDFResults&global_id=T0603702563&assigned_name=B-4		

A10 **West** **0 - 1/8 Mile** **Higher**	**CA WELLS**	**CAEDF0000078768**

Well ID:	T0603702563-B-12	Well Type:	MONITORING
Source:	EDF	Other Name:	B-12
GAMA PFAS Testing:	Not Reported		
Groundwater Quality Data:	https://gamagroundwater.waterboards.ca.gov/gama/gamamap/public/GamaDataDisplay.asp?dataset=EDF&samp_date=&global_id=T0603702563&assigned_name=B-12&store_num=		
GeoTracker Data:	https://geotracker.waterboards.ca.gov/profile_report.asp?cmd=MWEDFResults&global_id=T0603702563&assigned_name=B-12		

A11 **West** **0 - 1/8 Mile** **Higher**	**CA WELLS**	**CAEDF0000096299**

Well ID:	T0603702563-B-18	Well Type:	MONITORING
Source:	EDF	Other Name:	B-18
GAMA PFAS Testing:	Not Reported		
Groundwater Quality Data:	https://gamagroundwater.waterboards.ca.gov/gama/gamamap/public/GamaDataDisplay.asp?dataset=EDF&samp_date=&global_id=T0603702563&assigned_name=B-18&store_num=		
GeoTracker Data:	https://geotracker.waterboards.ca.gov/profile_report.asp?cmd=MWEDFResults&global_id=T0603702563&assigned_name=B-18		

A12 **WSW** **0 - 1/8 Mile** **Higher**	**CA WELLS**	**CAEDF0000073223**

Well ID:	T0603760168-MW06	Well Type:	MONITORING
Source:	EDF	Other Name:	MW06
GAMA PFAS Testing:	Not Reported		
Groundwater Quality Data:	https://gamagroundwater.waterboards.ca.gov/gama/gamamap/public/GamaDataDisplay.asp?dataset=EDF&samp_date=&global_id=T0603760168&assigned_name=MW06&store_num=		
GeoTracker Data:	https://geotracker.waterboards.ca.gov/profile_report.asp?cmd=MWEDFResults&global_id=T0603760168&assigned_name=MW06		

Map ID Direction Distance Elevation	Database	EDR ID Number
A13 **WSW** **0 - 1/8 Mile** **Higher**	**CA WELLS**	**CAEDF0000036980**

Well ID:	T0603760168-MW05	Well Type:	MONITORING
Source:	EDF	Other Name:	MW05
GAMA PFAS Testing:	Not Reported		
Groundwater Quality Data:	https://gamagroundwater.waterboards.ca.gov/gama/gamamap/public/GamaDataDisplay.asp?dataset=EDF&samp_date=&global_id=T0603760168&assigned_name=MW05&store_num=		
GeoTracker Data:	https://geotracker.waterboards.ca.gov/profile_report.asp?cmd=MWEDFResults&global_id=T0603760168&assigned_name=MW05		

A14 **WSW** **0 - 1/8 Mile** **Higher**	**CA WELLS**	**CAEDF0000061050**

Well ID:	T0603726604-MW01	Well Type:	MONITORING
Source:	EDF	Other Name:	MW01
GAMA PFAS Testing:	Not Reported		
Groundwater Quality Data:	https://gamagroundwater.waterboards.ca.gov/gama/gamamap/public/GamaDataDisplay.asp?dataset=EDF&samp_date=&global_id=T0603726604&assigned_name=MW01&store_num=		
GeoTracker Data:	https://geotracker.waterboards.ca.gov/profile_report.asp?cmd=MWEDFResults&global_id=T0603726604&assigned_name=MW01		

A15 **WSW** **0 - 1/8 Mile** **Higher**	**CA WELLS**	**CAEDF0000054025**

Well ID:	T0603760168-MW04	Well Type:	MONITORING
Source:	EDF	Other Name:	MW04
GAMA PFAS Testing:	Not Reported		
Groundwater Quality Data:	https://gamagroundwater.waterboards.ca.gov/gama/gamamap/public/GamaDataDisplay.asp?dataset=EDF&samp_date=&global_id=T0603760168&assigned_name=MW04&store_num=		
GeoTracker Data:	https://geotracker.waterboards.ca.gov/profile_report.asp?cmd=MWEDFResults&global_id=T0603760168&assigned_name=MW04		

---

16 **NNE** **1/8 - 1/4 Mile** **Lower**	**CA WELLS**	**CADWR0000012132**

Well ID:	01N15W25D001S	Well Type:	UNK
Source:	Department of Water Resources		
Other Name:	01N15W25D001S	GAMA PFAS Testing:	Not Reported
Groundwater Quality Data:	https://gamagroundwater.waterboards.ca.gov/gama/gamamap/public/GamaDataDisplay.asp?dataset=DWR&samp_date=&global_id=&assigned_name=01N15W25D001S&store_num=		
GeoTracker Data:	Not Reported		

Map ID Direction Distance Elevation	Database	EDR ID Number
B17 **NNW** **1/4 - 1/2 Mile** **Lower**	**CA WELLS**	**CAEDF0000031485**

Well ID:	T0603702574-MW-5	Well Type:	MONITORING
Source:	EDF	Other Name:	MW-5
GAMA PFAS Testing:	Not Reported		
Groundwater Quality Data:	https://gamagroundwater.waterboards.ca.gov/gama/gamamap/public/GamaDataDisplay.asp?dataset=EDF&samp_date=&global_id=T0603702574&assigned_name=MW-5&store_num=		
GeoTracker Data:	https://geotracker.waterboards.ca.gov/profile_report.asp?cmd=MWEDFResults&global_id=T0603702574&assigned_name=MW-5		

B18 **NNW** **1/4 - 1/2 Mile** **Lower**	**CA WELLS**	**CAEDF0000005134**

Well ID:	T0603702574-MW-4	Well Type:	MONITORING
Source:	EDF	Other Name:	MW-4
GAMA PFAS Testing:	Not Reported		
Groundwater Quality Data:	https://gamagroundwater.waterboards.ca.gov/gama/gamamap/public/GamaDataDisplay.asp?dataset=EDF&samp_date=&global_id=T0603702574&assigned_name=MW-4&store_num=		
GeoTracker Data:	https://geotracker.waterboards.ca.gov/profile_report.asp?cmd=MWEDFResults&global_id=T0603702574&assigned_name=MW-4		

B19 **NNW** **1/4 - 1/2 Mile** **Higher**	**CA WELLS**	**CAEDF0000071193**

Well ID:	T0603702574-MW-2	Well Type:	MONITORING
Source:	EDF	Other Name:	MW-2
GAMA PFAS Testing:	Not Reported		
Groundwater Quality Data:	https://gamagroundwater.waterboards.ca.gov/gama/gamamap/public/GamaDataDisplay.asp?dataset=EDF&samp_date=&global_id=T0603702574&assigned_name=MW-2&store_num=		
GeoTracker Data:	https://geotracker.waterboards.ca.gov/profile_report.asp?cmd=MWEDFResults&global_id=T0603702574&assigned_name=MW-2		

B20 **NNW** **1/4 - 1/2 Mile** **Higher**	**CA WELLS**	**CAEDF0000135498**

Well ID:	T0603702574-MW-1	Well Type:	MONITORING
Source:	EDF	Other Name:	MW-1
GAMA PFAS Testing:	Not Reported		
Groundwater Quality Data:	https://gamagroundwater.waterboards.ca.gov/gama/gamamap/public/GamaDataDisplay.asp?dataset=EDF&samp_date=&global_id=T0603702574&assigned_name=MW-1&store_num=		
GeoTracker Data:	https://geotracker.waterboards.ca.gov/profile_report.asp?cmd=MWEDFResults&global_id=T0603702574&assigned_name=MW-1		

Map ID Direction Distance Elevation	Database	EDR ID Number
B21 **NNW** **1/4 - 1/2 Mile** **Higher**	**CA WELLS**	**CAEDF0000114585**

Well ID:	T0603702574-MW-3	Well Type:	MONITORING
Source:	EDF	Other Name:	MW-3
GAMA PFAS Testing:	Not Reported		
Groundwater Quality Data:	https://gamagroundwater.waterboards.ca.gov/gama/gamamap/public/GamaDataDisplay.asp?dataset=EDF&samp_date=&global_id=T0603702574&assigned_name=MW-3&store_num=		
GeoTracker Data:	https://geotracker.waterboards.ca.gov/profile_report.asp?cmd=MWEDFResults&global_id=T0603702574&assigned_name=MW-3		

B22 **North** **1/4 - 1/2 Mile** **Higher**	**CA WELLS**	**CAEDF0000093717**

Well ID:	T0603702574-MW-8	Well Type:	MONITORING
Source:	EDF	Other Name:	MW-8
GAMA PFAS Testing:	Not Reported		
Groundwater Quality Data:	https://gamagroundwater.waterboards.ca.gov/gama/gamamap/public/GamaDataDisplay.asp?dataset=EDF&samp_date=&global_id=T0603702574&assigned_name=MW-8&store_num=		
GeoTracker Data:	https://geotracker.waterboards.ca.gov/profile_report.asp?cmd=MWEDFResults&global_id=T0603702574&assigned_name=MW-8		

B23 **NNW** **1/4 - 1/2 Mile** **Higher**	**CA WELLS**	**CAEDF0000104968**

Well ID:	T0603702574-MW-7	Well Type:	MONITORING
Source:	EDF	Other Name:	MW-7
GAMA PFAS Testing:	Not Reported		
Groundwater Quality Data:	https://gamagroundwater.waterboards.ca.gov/gama/gamamap/public/GamaDataDisplay.asp?dataset=EDF&samp_date=&global_id=T0603702574&assigned_name=MW-7&store_num=		
GeoTracker Data:	https://geotracker.waterboards.ca.gov/profile_report.asp?cmd=MWEDFResults&global_id=T0603702574&assigned_name=MW-7		

B24 **NNW** **1/4 - 1/2 Mile** **Higher**	**CA WELLS**	**CAEDF0000015443**

Well ID:	T0603702574-MW-6	Well Type:	MONITORING
Source:	EDF	Other Name:	MW-6
GAMA PFAS Testing:	Not Reported		
Groundwater Quality Data:	https://gamagroundwater.waterboards.ca.gov/gama/gamamap/public/GamaDataDisplay.asp?dataset=EDF&samp_date=&global_id=T0603702574&assigned_name=MW-6&store_num=		
GeoTracker Data:	https://geotracker.waterboards.ca.gov/profile_report.asp?cmd=MWEDFResults&global_id=T0603702574&assigned_name=MW-6		

Map ID Direction Distance Elevation	Database	EDR ID Number
C25 **WNW** **1/2 - 1 Mile** **Lower**	**CA WELLS**	**CAEDF0000048672**

Well ID:	T0603702475-RMC03	Well Type:	MONITORING
Source:	EDF	Other Name:	RMC03
GAMA PFAS Testing:	Not Reported		
Groundwater Quality Data:	https://gamagroundwater.waterboards.ca.gov/gama/gamamap/public/GamaDataDisplay.asp?dataset=EDF&samp_date=&global_id=T0603702475&assigned_name=RMC03&store_num=		
GeoTracker Data:	https://geotracker.waterboards.ca.gov/profile_report.asp?cmd=MWEDFResults&global_id=T0603702475&assigned_name=RMC03		

C26 **WNW** **1/2 - 1 Mile** **Higher**	**CA WELLS**	**CAEDF0000105777**

Well ID:	T0603702481-MW-11	Well Type:	MONITORING
Source:	EDF	Other Name:	MW-11
GAMA PFAS Testing:	Not Reported		
Groundwater Quality Data:	https://gamagroundwater.waterboards.ca.gov/gama/gamamap/public/GamaDataDisplay.asp?dataset=EDF&samp_date=&global_id=T0603702481&assigned_name=MW-11&store_num=		
GeoTracker Data:	https://geotracker.waterboards.ca.gov/profile_report.asp?cmd=MWEDFResults&global_id=T0603702481&assigned_name=MW-11		

C27 **WNW** **1/2 - 1 Mile** **Lower**	**CA WELLS**	**CAEDF0000009627**

Well ID:	T0603702475-MW11	Well Type:	MONITORING
Source:	EDF	Other Name:	MW11
GAMA PFAS Testing:	Not Reported		
Groundwater Quality Data:	https://gamagroundwater.waterboards.ca.gov/gama/gamamap/public/GamaDataDisplay.asp?dataset=EDF&samp_date=&global_id=T0603702475&assigned_name=MW11&store_num=		
GeoTracker Data:	https://geotracker.waterboards.ca.gov/profile_report.asp?cmd=MWEDFResults&global_id=T0603702475&assigned_name=MW11		

C28 **WNW** **1/2 - 1 Mile** **Lower**	**CA WELLS**	**CAEDF0000046834**

Well ID:	T0603702475-MW15	Well Type:	MONITORING
Source:	EDF	Other Name:	MW15
GAMA PFAS Testing:	Not Reported		
Groundwater Quality Data:	https://gamagroundwater.waterboards.ca.gov/gama/gamamap/public/GamaDataDisplay.asp?dataset=EDF&samp_date=&global_id=T0603702475&assigned_name=MW15&store_num=		
GeoTracker Data:	https://geotracker.waterboards.ca.gov/profile_report.asp?cmd=MWEDFResults&global_id=T0603702475&assigned_name=MW15		

Map ID Direction Distance Elevation	Database	EDR ID Number
C29 **WNW** **1/2 - 1 Mile** **Lower**	**CA WELLS**	**CAEDF0000056623**

Well ID:	T0603702475-MW10	Well Type:	MONITORING
Source:	EDF	Other Name:	MW10
GAMA PFAS Testing:	Not Reported		
Groundwater Quality Data:	https://gamagroundwater.waterboards.ca.gov/gama/gamamap/public/GamaDataDisplay.asp?dataset=EDF&samp_date=&global_id=T0603702475&assigned_name=MW10&store_num=		
GeoTracker Data:	https://geotracker.waterboards.ca.gov/profile_report.asp?cmd=MWEDFResults&global_id=T0603702475&assigned_name=MW10		

C30 **WNW** **1/2 - 1 Mile** **Lower**	**CA WELLS**	**CAEDF0000116090**

Well ID:	T0603702475-MW13	Well Type:	MONITORING
Source:	EDF	Other Name:	MW13
GAMA PFAS Testing:	Not Reported		
Groundwater Quality Data:	https://gamagroundwater.waterboards.ca.gov/gama/gamamap/public/GamaDataDisplay.asp?dataset=EDF&samp_date=&global_id=T0603702475&assigned_name=MW13&store_num=		
GeoTracker Data:	https://geotracker.waterboards.ca.gov/profile_report.asp?cmd=MWEDFResults&global_id=T0603702475&assigned_name=MW13		

C31 **WNW** **1/2 - 1 Mile** **Lower**	**CA WELLS**	**CAEDF0000136916**

Well ID:	T0603702475-MW14	Well Type:	MONITORING
Source:	EDF	Other Name:	MW14
GAMA PFAS Testing:	Not Reported		
Groundwater Quality Data:	https://gamagroundwater.waterboards.ca.gov/gama/gamamap/public/GamaDataDisplay.asp?dataset=EDF&samp_date=&global_id=T0603702475&assigned_name=MW14&store_num=		
GeoTracker Data:	https://geotracker.waterboards.ca.gov/profile_report.asp?cmd=MWEDFResults&global_id=T0603702475&assigned_name=MW14		

C32 **WNW** **1/2 - 1 Mile** **Lower**	**CA WELLS**	**CAEDF0000131382**

Well ID:	T0603702475-AS03	Well Type:	MONITORING
Source:	EDF	Other Name:	AS03
GAMA PFAS Testing:	Not Reported		
Groundwater Quality Data:	https://gamagroundwater.waterboards.ca.gov/gama/gamamap/public/GamaDataDisplay.asp?dataset=EDF&samp_date=&global_id=T0603702475&assigned_name=AS03&store_num=		
GeoTracker Data:	https://geotracker.waterboards.ca.gov/profile_report.asp?cmd=MWEDFResults&global_id=T0603702475&assigned_name=AS03		

Map ID Direction Distance Elevation	Database	EDR ID Number
C33 **WNW** **1/2 - 1 Mile** **Lower**	**CA WELLS**	**CAEDF0000012137**

Well ID:	T0603702475-AS02	Well Type:	MONITORING
Source:	EDF	Other Name:	AS02
GAMA PFAS Testing:	Not Reported		
Groundwater Quality Data:	https://gamagroundwater.waterboards.ca.gov/gama/gamamap/public/GamaDataDisplay.asp?dataset=EDF&samp_date=&global_id=T0603702475&assigned_name=AS02&store_num=		
GeoTracker Data:	https://geotracker.waterboards.ca.gov/profile_report.asp?cmd=MWEDFResults&global_id=T0603702475&assigned_name=AS02		

C34 **WNW** **1/2 - 1 Mile** **Lower**	**CA WELLS**	**CAEDF0000039745**

Well ID:	T0603702475-AS01	Well Type:	MONITORING
Source:	EDF	Other Name:	AS01
GAMA PFAS Testing:	Not Reported		
Groundwater Quality Data:	https://gamagroundwater.waterboards.ca.gov/gama/gamamap/public/GamaDataDisplay.asp?dataset=EDF&samp_date=&global_id=T0603702475&assigned_name=AS01&store_num=		
GeoTracker Data:	https://geotracker.waterboards.ca.gov/profile_report.asp?cmd=MWEDFResults&global_id=T0603702475&assigned_name=AS01		

C35 **WNW** **1/2 - 1 Mile** **Lower**	**CA WELLS**	**CAEDF0000069254**

Well ID:	T0603702475-MW07	Well Type:	MONITORING
Source:	EDF	Other Name:	MW07
GAMA PFAS Testing:	Not Reported		
Groundwater Quality Data:	https://gamagroundwater.waterboards.ca.gov/gama/gamamap/public/GamaDataDisplay.asp?dataset=EDF&samp_date=&global_id=T0603702475&assigned_name=MW07&store_num=		
GeoTracker Data:	https://geotracker.waterboards.ca.gov/profile_report.asp?cmd=MWEDFResults&global_id=T0603702475&assigned_name=MW07		

C36 **WNW** **1/2 - 1 Mile** **Lower**	**CA WELLS**	**CAEDF0000119455**

Well ID:	T0603702475-MW04	Well Type:	MONITORING
Source:	EDF	Other Name:	MW04
GAMA PFAS Testing:	Not Reported		
Groundwater Quality Data:	https://gamagroundwater.waterboards.ca.gov/gama/gamamap/public/GamaDataDisplay.asp?dataset=EDF&samp_date=&global_id=T0603702475&assigned_name=MW04&store_num=		
GeoTracker Data:	https://geotracker.waterboards.ca.gov/profile_report.asp?cmd=MWEDFResults&global_id=T0603702475&assigned_name=MW04		

Map ID Direction Distance Elevation	Database	EDR ID Number
C37 **WNW** **1/2 - 1 Mile** **Lower**	**CA WELLS**	**CAEDF0000047147**

Well ID:	T0603702475-AS11	Well Type:	MONITORING
Source:	EDF	Other Name:	AS11
GAMA PFAS Testing:	Not Reported		
Groundwater Quality Data:	https://gamagroundwater.waterboards.ca.gov/gama/gamamap/public/GamaDataDisplay.asp?dataset=EDF&samp_date=&global_id=T0603702475&assigned_name=AS11&store_num=		
GeoTracker Data:	https://geotracker.waterboards.ca.gov/profile_report.asp?cmd=MWEDFResults&global_id=T0603702475&assigned_name=AS11		

C38 **WNW** **1/2 - 1 Mile** **Lower**	**CA WELLS**	**CAEDF0000002327**

Well ID:	T0603702475-IW02	Well Type:	MONITORING
Source:	EDF	Other Name:	IW02
GAMA PFAS Testing:	Not Reported		
Groundwater Quality Data:	https://gamagroundwater.waterboards.ca.gov/gama/gamamap/public/GamaDataDisplay.asp?dataset=EDF&samp_date=&global_id=T0603702475&assigned_name=IW02&store_num=		
GeoTracker Data:	https://geotracker.waterboards.ca.gov/profile_report.asp?cmd=MWEDFResults&global_id=T0603702475&assigned_name=IW02		

C39 **WNW** **1/2 - 1 Mile** **Lower**	**CA WELLS**	**CAEDF0000122057**

Well ID:	T0603702475-MW03R	Well Type:	MONITORING
Source:	EDF	Other Name:	MW03R
GAMA PFAS Testing:	Not Reported		
Groundwater Quality Data:	https://gamagroundwater.waterboards.ca.gov/gama/gamamap/public/GamaDataDisplay.asp?dataset=EDF&samp_date=&global_id=T0603702475&assigned_name=MW03R&store_num=		
GeoTracker Data:	https://geotracker.waterboards.ca.gov/profile_report.asp?cmd=MWEDFResults&global_id=T0603702475&assigned_name=MW03R		

C40 **WNW** **1/2 - 1 Mile** **Lower**	**CA WELLS**	**CAEDF0000003731**

Well ID:	T0603702475-IW03	Well Type:	MONITORING
Source:	EDF	Other Name:	IW03
GAMA PFAS Testing:	Not Reported		
Groundwater Quality Data:	https://gamagroundwater.waterboards.ca.gov/gama/gamamap/public/GamaDataDisplay.asp?dataset=EDF&samp_date=&global_id=T0603702475&assigned_name=IW03&store_num=		
GeoTracker Data:	https://geotracker.waterboards.ca.gov/profile_report.asp?cmd=MWEDFResults&global_id=T0603702475&assigned_name=IW03		

Map ID Direction Distance Elevation	Database	EDR ID Number
C41 **WNW** **1/2 - 1 Mile** **Lower**	**CA WELLS**	**CAEDF0000136466**

Well ID:	T0603702475-MW16	Well Type:	MONITORING
Source:	EDF	Other Name:	MW16
GAMA PFAS Testing:	Not Reported		
Groundwater Quality Data:	https://gamagroundwater.waterboards.ca.gov/gama/gamamap/public/GamaDataDisplay.asp?dataset=EDF&samp_date=&global_id=T0603702475&assigned_name=MW16&store_num=		
GeoTracker Data:	https://geotracker.waterboards.ca.gov/profile_report.asp?cmd=MWEDFResults&global_id=T0603702475&assigned_name=MW16		

C42 **WNW** **1/2 - 1 Mile** **Higher**	**CA WELLS**	**CAEDF0000006640**

Well ID:	T0603702475-MW09	Well Type:	MONITORING
Source:	EDF	Other Name:	MW09
GAMA PFAS Testing:	Not Reported		
Groundwater Quality Data:	https://gamagroundwater.waterboards.ca.gov/gama/gamamap/public/GamaDataDisplay.asp?dataset=EDF&samp_date=&global_id=T0603702475&assigned_name=MW09&store_num=		
GeoTracker Data:	https://geotracker.waterboards.ca.gov/profile_report.asp?cmd=MWEDFResults&global_id=T0603702475&assigned_name=MW09		

D43 **WNW** **1/2 - 1 Mile** **Higher**	**CA WELLS**	**CAEDF0000138485**

Well ID:	T0603702481-MW-14	Well Type:	MONITORING
Source:	EDF	Other Name:	MW-14
GAMA PFAS Testing:	Not Reported		
Groundwater Quality Data:	https://gamagroundwater.waterboards.ca.gov/gama/gamamap/public/GamaDataDisplay.asp?dataset=EDF&samp_date=&global_id=T0603702481&assigned_name=MW-14&store_num=		
GeoTracker Data:	https://geotracker.waterboards.ca.gov/profile_report.asp?cmd=MWEDFResults&global_id=T0603702481&assigned_name=MW-14		

C44 **WNW** **1/2 - 1 Mile** **Lower**	**CA WELLS**	**CAEDF0000024379**

Well ID:	T0603702475-MW03	Well Type:	MONITORING
Source:	EDF	Other Name:	MW03
GAMA PFAS Testing:	Not Reported		
Groundwater Quality Data:	https://gamagroundwater.waterboards.ca.gov/gama/gamamap/public/GamaDataDisplay.asp?dataset=EDF&samp_date=&global_id=T0603702475&assigned_name=MW03&store_num=		
GeoTracker Data:	https://geotracker.waterboards.ca.gov/profile_report.asp?cmd=MWEDFResults&global_id=T0603702475&assigned_name=MW03		

Map ID Direction Distance Elevation	Database	EDR ID Number
C45 **WNW** **1/2 - 1 Mile** **Lower**	**CA WELLS**	**CAEDF0000011347**

Well ID:	T0603702481-MW-10	Well Type:	MONITORING
Source:	EDF	Other Name:	MW-10
GAMA PFAS Testing:	Not Reported		
Groundwater Quality Data:	https://gamagroundwater.waterboards.ca.gov/gama/gamamap/public/GamaDataDisplay.asp?dataset=EDF&samp_date=&global_id=T0603702481&assigned_name=MW-10&store_num=		
GeoTracker Data:	https://geotracker.waterboards.ca.gov/profile_report.asp?cmd=MWEDFResults&global_id=T0603702481&assigned_name=MW-10		

C46 **WNW** **1/2 - 1 Mile** **Lower**	**CA WELLS**	**CAEDF0000044149**

Well ID:	T0603702475-MW01R	Well Type:	MONITORING
Source:	EDF	Other Name:	MW01R
GAMA PFAS Testing:	Not Reported		
Groundwater Quality Data:	https://gamagroundwater.waterboards.ca.gov/gama/gamamap/public/GamaDataDisplay.asp?dataset=EDF&samp_date=&global_id=T0603702475&assigned_name=MW01R&store_num=		
GeoTracker Data:	https://geotracker.waterboards.ca.gov/profile_report.asp?cmd=MWEDFResults&global_id=T0603702475&assigned_name=MW01R		

C47 **WNW** **1/2 - 1 Mile** **Lower**	**CA WELLS**	**CAEDF0000012138**

Well ID:	T0603702475-MW01	Well Type:	MONITORING
Source:	EDF	Other Name:	MW01
GAMA PFAS Testing:	Not Reported		
Groundwater Quality Data:	https://gamagroundwater.waterboards.ca.gov/gama/gamamap/public/GamaDataDisplay.asp?dataset=EDF&samp_date=&global_id=T0603702475&assigned_name=MW01&store_num=		
GeoTracker Data:	https://geotracker.waterboards.ca.gov/profile_report.asp?cmd=MWEDFResults&global_id=T0603702475&assigned_name=MW01		

C48 **WNW** **1/2 - 1 Mile** **Lower**	**CA WELLS**	**CAEDF0000088266**

Well ID:	T0603702475-MW02	Well Type:	MONITORING
Source:	EDF	Other Name:	MW02
GAMA PFAS Testing:	Not Reported		
Groundwater Quality Data:	https://gamagroundwater.waterboards.ca.gov/gama/gamamap/public/GamaDataDisplay.asp?dataset=EDF&samp_date=&global_id=T0603702475&assigned_name=MW02&store_num=		
GeoTracker Data:	https://geotracker.waterboards.ca.gov/profile_report.asp?cmd=MWEDFResults&global_id=T0603702475&assigned_name=MW02		

Map ID Direction Distance Elevation	Database	EDR ID Number
D49 **WNW** **1/2 - 1 Mile** **Higher**	**CA WELLS**	**CAEDF0000045004**

Well ID:	T0603702481-MW-8	Well Type:	MONITORING
Source:	EDF	Other Name:	MW-8
GAMA PFAS Testing:	Not Reported		
Groundwater Quality Data:	https://gamagroundwater.waterboards.ca.gov/gama/gamamap/public/GamaDataDisplay.asp?dataset=EDF&samp_date=&global_id=T0603702481&assigned_name=MW-8&store_num=		
GeoTracker Data:	https://geotracker.waterboards.ca.gov/profile_report.asp?cmd=MWEDFResults&global_id=T0603702481&assigned_name=MW-8		

D50 **WNW** **1/2 - 1 Mile** **Higher**	**CA WELLS**	**CAEDF0000136344**

Well ID:	T0603702475-MW08	Well Type:	MONITORING
Source:	EDF	Other Name:	MW08
GAMA PFAS Testing:	Not Reported		
Groundwater Quality Data:	https://gamagroundwater.waterboards.ca.gov/gama/gamamap/public/GamaDataDisplay.asp?dataset=EDF&samp_date=&global_id=T0603702475&assigned_name=MW08&store_num=		
GeoTracker Data:	https://geotracker.waterboards.ca.gov/profile_report.asp?cmd=MWEDFResults&global_id=T0603702475&assigned_name=MW08		

C51 **WNW** **1/2 - 1 Mile** **Lower**	**CA WELLS**	**CAEDF0000017911**

Well ID:	T0603702475-MW06R	Well Type:	MONITORING
Source:	EDF	Other Name:	MW06R
GAMA PFAS Testing:	Not Reported		
Groundwater Quality Data:	https://gamagroundwater.waterboards.ca.gov/gama/gamamap/public/GamaDataDisplay.asp?dataset=EDF&samp_date=&global_id=T0603702475&assigned_name=MW06R&store_num=		
GeoTracker Data:	https://geotracker.waterboards.ca.gov/profile_report.asp?cmd=MWEDFResults&global_id=T0603702475&assigned_name=MW06R		

C52 **WNW** **1/2 - 1 Mile** **Lower**	**CA WELLS**	**CAEDF0000133758**

Well ID:	T0603702475-RMC02	Well Type:	MONITORING
Source:	EDF	Other Name:	RMC02
GAMA PFAS Testing:	Not Reported		
Groundwater Quality Data:	https://gamagroundwater.waterboards.ca.gov/gama/gamamap/public/GamaDataDisplay.asp?dataset=EDF&samp_date=&global_id=T0603702475&assigned_name=RMC02&store_num=		
GeoTracker Data:	https://geotracker.waterboards.ca.gov/profile_report.asp?cmd=MWEDFResults&global_id=T0603702475&assigned_name=RMC02		

Map ID Direction Distance Elevation	Database	EDR ID Number
C53 **WNW** **1/2 - 1 Mile** **Lower**	**CA WELLS**	**CAEDF0000059884**

Well ID:	T0603702475-IW01	Well Type:	MONITORING
Source:	EDF	Other Name:	IW01
GAMA PFAS Testing:	Not Reported		
Groundwater Quality Data:	https://gamagroundwater.waterboards.ca.gov/gama/gamamap/public/GamaDataDisplay.asp?dataset=EDF&samp_date=&global_id=T0603702475&assigned_name=IW01&store_num=		
GeoTracker Data:	https://geotracker.waterboards.ca.gov/profile_report.asp?cmd=MWEDFResults&global_id=T0603702475&assigned_name=IW01		

C54 **WNW** **1/2 - 1 Mile** **Lower**	**CA WELLS**	**CAEDF0000102716**

Well ID:	T0603702475-MW06	Well Type:	MONITORING
Source:	EDF	Other Name:	MW06
GAMA PFAS Testing:	Not Reported		
Groundwater Quality Data:	https://gamagroundwater.waterboards.ca.gov/gama/gamamap/public/GamaDataDisplay.asp?dataset=EDF&samp_date=&global_id=T0603702475&assigned_name=MW06&store_num=		
GeoTracker Data:	https://geotracker.waterboards.ca.gov/profile_report.asp?cmd=MWEDFResults&global_id=T0603702475&assigned_name=MW06		

D55 **WNW** **1/2 - 1 Mile** **Higher**	**CA WELLS**	**CAEDF0000124146**

Well ID:	T0603702481-MW-9	Well Type:	MONITORING
Source:	EDF	Other Name:	MW-9
GAMA PFAS Testing:	Not Reported		
Groundwater Quality Data:	https://gamagroundwater.waterboards.ca.gov/gama/gamamap/public/GamaDataDisplay.asp?dataset=EDF&samp_date=&global_id=T0603702481&assigned_name=MW-9&store_num=		
GeoTracker Data:	https://geotracker.waterboards.ca.gov/profile_report.asp?cmd=MWEDFResults&global_id=T0603702481&assigned_name=MW-9		

D56 **WNW** **1/2 - 1 Mile** **Higher**	**CA WELLS**	**CAEDF0000005786**

Well ID:	T0603702481-MW-16	Well Type:	MONITORING
Source:	EDF	Other Name:	MW-16
GAMA PFAS Testing:	Not Reported		
Groundwater Quality Data:	https://gamagroundwater.waterboards.ca.gov/gama/gamamap/public/GamaDataDisplay.asp?dataset=EDF&samp_date=&global_id=T0603702481&assigned_name=MW-16&store_num=		
GeoTracker Data:	https://geotracker.waterboards.ca.gov/profile_report.asp?cmd=MWEDFResults&global_id=T0603702481&assigned_name=MW-16		

Map ID Direction Distance Elevation	Database	EDR ID Number
D57 **WNW** **1/2 - 1 Mile** **Higher**	**CA WELLS**	**CAEDF0000131146**

Well ID:	T0603702481-MW-15	Well Type:	MONITORING
Source:	EDF	Other Name:	MW-15
GAMA PFAS Testing:	Not Reported		
Groundwater Quality Data:	https://gamagroundwater.waterboards.ca.gov/gama/gamamap/public/GamaDataDisplay.asp?dataset=EDF&samp_date=&global_id=T0603702481&assigned_name=MW-15&store_num=		
GeoTracker Data:	https://geotracker.waterboards.ca.gov/profile_report.asp?cmd=MWEDFResults&global_id=T0603702481&assigned_name=MW-15		

D58 **WNW** **1/2 - 1 Mile** **Higher**	**CA WELLS**	**CAEDF0000079850**

Well ID:	T0603702481-MW-7	Well Type:	MONITORING
Source:	EDF	Other Name:	MW-7
GAMA PFAS Testing:	Not Reported		
Groundwater Quality Data:	https://gamagroundwater.waterboards.ca.gov/gama/gamamap/public/GamaDataDisplay.asp?dataset=EDF&samp_date=&global_id=T0603702481&assigned_name=MW-7&store_num=		
GeoTracker Data:	https://geotracker.waterboards.ca.gov/profile_report.asp?cmd=MWEDFResults&global_id=T0603702481&assigned_name=MW-7		

D59 **WNW** **1/2 - 1 Mile** **Higher**	**CA WELLS**	**CAEDF0000143821**

Well ID:	T0603702481-MW-13	Well Type:	MONITORING
Source:	EDF	Other Name:	MW-13
GAMA PFAS Testing:	Not Reported		
Groundwater Quality Data:	https://gamagroundwater.waterboards.ca.gov/gama/gamamap/public/GamaDataDisplay.asp?dataset=EDF&samp_date=&global_id=T0603702481&assigned_name=MW-13&store_num=		
GeoTracker Data:	https://geotracker.waterboards.ca.gov/profile_report.asp?cmd=MWEDFResults&global_id=T0603702481&assigned_name=MW-13		

C60 **WNW** **1/2 - 1 Mile** **Lower**	**CA WELLS**	**CAEDF0000131618**

Well ID:	T0603702475-RMC01	Well Type:	MONITORING
Source:	EDF	Other Name:	RMC01
GAMA PFAS Testing:	Not Reported		
Groundwater Quality Data:	https://gamagroundwater.waterboards.ca.gov/gama/gamamap/public/GamaDataDisplay.asp?dataset=EDF&samp_date=&global_id=T0603702475&assigned_name=RMC01&store_num=		
GeoTracker Data:	https://geotracker.waterboards.ca.gov/profile_report.asp?cmd=MWEDFResults&global_id=T0603702475&assigned_name=RMC01		

Map ID Direction Distance Elevation	Database	EDR ID Number
D61 **WNW** **1/2 - 1 Mile** **Higher**	**CA WELLS**	**CAEDF0000095208**

Well ID:	T0603702481-MW-17	Well Type:	MONITORING
Source:	EDF	Other Name:	MW-17
GAMA PFAS Testing:	Not Reported		
Groundwater Quality Data:	https://gamagroundwater.waterboards.ca.gov/gama/gamamap/public/GamaDataDisplay.asp?dataset=EDF&samp_date=&global_id=T0603702481&assigned_name=MW-17&store_num=		
GeoTracker Data:	https://geotracker.waterboards.ca.gov/profile_report.asp?cmd=MWEDFResults&global_id=T0603702481&assigned_name=MW-17		

D62 **WNW** **1/2 - 1 Mile** **Higher**	**CA WELLS**	**CAEDF0000137060**

Well ID:	T0603702481-MW-3	Well Type:	MONITORING
Source:	EDF	Other Name:	MW-3
GAMA PFAS Testing:	Not Reported		
Groundwater Quality Data:	https://gamagroundwater.waterboards.ca.gov/gama/gamamap/public/GamaDataDisplay.asp?dataset=EDF&samp_date=&global_id=T0603702481&assigned_name=MW-3&store_num=		
GeoTracker Data:	https://geotracker.waterboards.ca.gov/profile_report.asp?cmd=MWEDFResults&global_id=T0603702481&assigned_name=MW-3		

D63 **WNW** **1/2 - 1 Mile** **Higher**	**CA WELLS**	**CAEDF0000066222**

Well ID:	T0603702481-MW-4D	Well Type:	MONITORING
Source:	EDF	Other Name:	MW-4D
GAMA PFAS Testing:	Not Reported		
Groundwater Quality Data:	https://gamagroundwater.waterboards.ca.gov/gama/gamamap/public/GamaDataDisplay.asp?dataset=EDF&samp_date=&global_id=T0603702481&assigned_name=MW-4D&store_num=		
GeoTracker Data:	https://geotracker.waterboards.ca.gov/profile_report.asp?cmd=MWEDFResults&global_id=T0603702481&assigned_name=MW-4D		

D64 **WNW** **1/2 - 1 Mile** **Higher**	**CA WELLS**	**CAEDF0000054241**

Well ID:	T0603702481-MW-2	Well Type:	MONITORING
Source:	EDF	Other Name:	MW-2
GAMA PFAS Testing:	Not Reported		
Groundwater Quality Data:	https://gamagroundwater.waterboards.ca.gov/gama/gamamap/public/GamaDataDisplay.asp?dataset=EDF&samp_date=&global_id=T0603702481&assigned_name=MW-2&store_num=		
GeoTracker Data:	https://geotracker.waterboards.ca.gov/profile_report.asp?cmd=MWEDFResults&global_id=T0603702481&assigned_name=MW-2		

Map ID Direction Distance Elevation	Database	EDR ID Number
D65 **WNW** **1/2 - 1 Mile** **Higher**	**CA WELLS**	**CAEDF0000105839**

Well ID:	T0603702481-MW-6	Well Type:	MONITORING
Source:	EDF	Other Name:	MW-6
GAMA PFAS Testing:	Not Reported		
Groundwater Quality Data:	https://gamagroundwater.waterboards.ca.gov/gama/gamamap/public/GamaDataDisplay.asp?dataset=EDF&samp_date=&global_id=T0603702481&assigned_name=MW-6&store_num=		
GeoTracker Data:	https://geotracker.waterboards.ca.gov/profile_report.asp?cmd=MWEDFResults&global_id=T0603702481&assigned_name=MW-6		

D66 **WNW** **1/2 - 1 Mile** **Higher**	**CA WELLS**	**CAEDF0000091174**

Well ID:	T0603702481-MW-5	Well Type:	MONITORING
Source:	EDF	Other Name:	MW-5
GAMA PFAS Testing:	Not Reported		
Groundwater Quality Data:	https://gamagroundwater.waterboards.ca.gov/gama/gamamap/public/GamaDataDisplay.asp?dataset=EDF&samp_date=&global_id=T0603702481&assigned_name=MW-5&store_num=		
GeoTracker Data:	https://geotracker.waterboards.ca.gov/profile_report.asp?cmd=MWEDFResults&global_id=T0603702481&assigned_name=MW-5		

D67 **WNW** **1/2 - 1 Mile** **Higher**	**CA WELLS**	**CAEDF0000060899**

Well ID:	T0603702481-MW-12	Well Type:	MONITORING
Source:	EDF	Other Name:	MW-12
GAMA PFAS Testing:	Not Reported		
Groundwater Quality Data:	https://gamagroundwater.waterboards.ca.gov/gama/gamamap/public/GamaDataDisplay.asp?dataset=EDF&samp_date=&global_id=T0603702481&assigned_name=MW-12&store_num=		
GeoTracker Data:	https://geotracker.waterboards.ca.gov/profile_report.asp?cmd=MWEDFResults&global_id=T0603702481&assigned_name=MW-12		

GEOCHECK® - PHYSICAL SETTING SOURCE MAP FINDINGS
RADON

AREA RADON INFORMATION

State Database: CA Radon

Radon Test Results

Zipcode	Num Tests	> 4 pCi/L
91604	134	20

Federal EPA Radon Zone for LOS ANGELES County: 2

Note: Zone 1 indoor average level > 4 pCi/L.
: Zone 2 indoor average level >= 2 pCi/L and <= 4 pCi/L.
: Zone 3 indoor average level < 2 pCi/L.

Federal Area Radon Information for LOS ANGELES COUNTY, CA

Number of sites tested: 63

Area	Average Activity	% <4 pCi/L	% 4-20 pCi/L	% >20 pCi/L
Living Area - 1st Floor	0.711 pCi/L	98%	2%	0%
Living Area - 2nd Floor	Not Reported	Not Reported	Not Reported	Not Reported
Basement	0.933 pCi/L	100%	0%	0%

PHYSICAL SETTING SOURCE RECORDS SEARCHED

TOPOGRAPHIC INFORMATION

USGS 7.5' Digital Elevation Model (DEM)
Source: United States Geologic Survey
EDR acquired the USGS 7.5' Digital Elevation Model in 2002 and updated it in 2006. The 7.5 minute DEM corresponds to the USGS 1:24,000- and 1:25,000-scale topographic quadrangle maps. The DEM provides elevation data with consistent elevation units and projection.

Current USGS 7.5 Minute Topographic Map
Source: U.S. Geological Survey

HYDROLOGIC INFORMATION

Flood Zone Data: This data was obtained from the Federal Emergency Management Agency (FEMA). It depicts 100-year and 500-year flood zones as defined by FEMA. It includes the National Flood Hazard Layer (NFHL) which incorporates Flood Insurance Rate Map (FIRM) data and Q3 data from FEMA in areas not covered by NFHL.
Source: FEMA
Telephone: 877-336-2627
Date of Government Version: 2003, 2015

NWI: National Wetlands Inventory. This data, available in select counties across the country, was obtained by EDR in 2002, 2005 and 2010 from the U.S. Fish and Wildlife Service.

State Wetlands Data: Wetland Inventory
Source: Department of Fish and Wildlife
Telephone: 916-445-0411

HYDROGEOLOGIC INFORMATION

AQUIFLOW[R] Information System
Source: EDR proprietary database of groundwater flow information
EDR has developed the AQUIFLOW Information System (AIS) to provide data on the general direction of groundwater flow at specific points. EDR has reviewed reports submitted to regulatory authorities at select sites and has extracted the date of the report, hydrogeologically determined groundwater flow direction and depth to water table information.

GEOLOGIC INFORMATION

Geologic Age and Rock Stratigraphic Unit
Source: P.G. Schruben, R.E. Arndt and W.J. Bawiec, Geology of the Conterminous U.S. at 1:2,500,000 Scale - A digital representation of the 1974 P.B. King and H.M. Beikman Map, USGS Digital Data Series DDS - 11 (1994).

STATSGO: State Soil Geographic Database
Source: Department of Agriculture, Natural Resources Conservation Service (NRCS)
The U.S. Department of Agriculture's (USDA) Natural Resources Conservation Service (NRCS) leads the national Conservation Soil Survey (NCSS) and is responsible for collecting, storing, maintaining and distributing soil survey information for privately owned lands in the United States. A soil map in a soil survey is a representation of soil patterns in a landscape. Soil maps for STATSGO are compiled by generalizing more detailed (SSURGO) soil survey maps.

SSURGO: Soil Survey Geographic Database
Source: Department of Agriculture, Natural Resources Conservation Service (NRCS)
Telephone: 800-672-5559
SSURGO is the most detailed level of mapping done by the Natural Resources Conservation Service, mapping scales generally range from 1:12,000 to 1:63,360. Field mapping methods using national standards are used to construct the soil maps in the Soil Survey Geographic (SSURGO) database. SSURGO digitizing duplicates the original soil survey maps. This level of mapping is designed for use by landowners, townships and county natural resource planning and management.

PHYSICAL SETTING SOURCE RECORDS SEARCHED

LOCAL / REGIONAL WATER AGENCY RECORDS

FEDERAL WATER WELLS

PWS: Public Water Systems
Source: EPA/Office of Drinking Water
Telephone: 202-564-3750
Public Water System data from the Federal Reporting Data System. A PWS is any water system which provides water to at least 25 people for at least 60 days annually. PWSs provide water from wells, rivers and other sources.

PWS ENF: Public Water Systems Violation and Enforcement Data
Source: EPA/Office of Drinking Water
Telephone: 202-564-3750
Violation and Enforcement data for Public Water Systems from the Safe Drinking Water Information System (SDWIS) after August 1995. Prior to August 1995, the data came from the Federal Reporting Data System (FRDS).

USGS Water Wells: USGS National Water Inventory System (NWIS)
This database contains descriptive information on sites where the USGS collects or has collected data on surface water and/or groundwater. The groundwater data includes information on wells, springs, and other sources of groundwater.

OTHER STATE DATABASE INFORMATION

Groundwater Ambient Monitoring & Assessment Program
State Water Resources Control Board
Telephone: 916-341-5577
The GAMA Program is Californias comprehensive groundwater quality monitoring program. GAMA collects data by testing the untreated, raw water in different types of wells for naturally-occurring and man-made chemicals. The GAMA data includes Domestic, Monitoring and Municipal well types from the following sources, Department of Water Resources, Department of Heath Services, EDF, Agricultural Lands, Lawrence Livermore National Laboratory, Department of Pesticide Regulation, United States Geological Survey, Groundwater Ambient Monitoring and Assessment Program and Local Groundwater Projects.

Water Well Database
Source: Department of Water Resources
Telephone: 916-651-9648

California Drinking Water Quality Database
Source: Department of Public Health
Telephone: 916-324-2319
The database includes all drinking water compliance and special studies monitoring for the state of California since 1984. It consists of over 3,200,000 individual analyses along with well and water system information.

California Oil and Gas Well Locations
Source: Dept of Conservation, Geologic Energy Management Division
Telephone: 916-323-1779
Oil and Gas well locations in the state.

California Earthquake Fault Lines
Source: California Division of Mines and Geology
The fault lines displayed on EDR's Topographic map are digitized quaternary fault lines prepared in 1975 by the United State Geological Survey. Additional information (also from 1975) regarding activity at specific fault lines comes from California's Preliminary Fault Activity Map prepared by the California Division of Mines and Geology.

RADON

State Database: CA Radon
Source: Department of Public Health
Telephone: 916-210-8558
Radon Database for California

PHYSICAL SETTING SOURCE RECORDS SEARCHED

Area Radon Information
Source: USGS
Telephone: 703-356-4020
The National Radon Database has been developed by the U.S. Environmental Protection Agency (USEPA) and is a compilation of the EPA/State Residential Radon Survey and the National Residential Radon Survey. The study covers the years 1986 - 1992. Where necessary data has been supplemented by information collected at private sources such as universities and research institutions.

EPA Radon Zones
Source: EPA
Telephone: 703-356-4020
Sections 307 & 309 of IRAA directed EPA to list and identify areas of U.S. with the potential for elevated indoor radon levels.

OTHER

Airport Landing Facilities: Private and public use landing facilities
Source: Federal Aviation Administration, 800-457-6656

Epicenters: World earthquake epicenters, Richter 5 or greater
Source: Department of Commerce, National Oceanic and Atmospheric Administration

California Earthquake Fault Lines: The fault lines displayed on EDR's Topographic map are digitized quaternary fault lines, prepared in 1975 by the United State Geological Survey. Additional information (also from 1975) regarding activity at specific fault lines comes from California's Preliminary Fault Activity Map prepared by the California Division of Mines and Geology.

STREET AND ADDRESS INFORMATION

© 2015 TomTom North America, Inc. All rights reserved. This material is proprietary and the subject of copyright protection and other intellectual property rights owned by or licensed to Tele Atlas North America, Inc. The use of this material is subject to the terms of a license agreement. You will be held liable for any unauthorized copying or disclosure of this material.