LOS ANGELES POLICE DEPARTMENT

MICHEL R. MOORE
Chief of Police

ERIC GARCETTI
Mayor

P. O. Box 30158
Los Angeles, CA 90030
Telephone: (213) 486-6000
TDD: (877) 275-5273
Ref #:11.3

May 24, 2022

Alan Como
200 North Spring Street
Los Angeles, CA 90012

Dear Alan Como: [ENV-0000-0000-EIR]

The proposed, "Fourth and Central Project," involves 6 parcels, with a total land area of approximately 333,602 gross square feet. The 6 parcels are clustered across three city blocks and include three areas. The 1.35- acre North site (APN 5147-013-016), The 5.98- acre south site (APN 5147-013-016), and the 0.32-acre West Site (APNs 5147-012-015, 5147-011-015, -016, -017). The project location is in Reporting District 0148. This "RD" falls within the geographical boundaries of the Los Angeles Police Department's Central Community Police Station. A project of this size could have a minor impact on police services within Central Community area. The Department is available to advise you on crime prevention features appropriate for the design of the properties in this project. The Department strongly recommends that the developers contact Public Engagement Section, Crime Prevention Through Environmental Design (CPTED) Officer Alfonso Velasco at e-mail address: CPTED@lapd.online.

Upon completion of the project, you are encouraged to provide the Commanding Officer of Central Community Police Station with a diagram copy of each portion of the property. Central Community Police Station's Commanding Officer is Captain III Elaine Morales. Central Community Police Station is located at 251 East 6th Street, Los Angeles, CA 90014 (RD 0153). Captain Morales's phone number is (213) 833-3703. The diagram should include access routes and any additional information that might facilitate police response.

Should you have any further questions, please contact Officer Alfonso Velasco at the LAPD Public Engagement Section, (213) 486-6000.

Respectfully,

MICHEL R. MOORE
Chief of Police

BILLY B. BROCKWAY, Commander
Department Homeless Coordinator
Office of Operations

The following report was prepared for the "Fourth and Central Project" in accordance with Section 15083 of the California Environmental Quality Act (CEQA):

Project Location / Description:

The "Fourth and Central Project" (APN: 5147-001-007), (APN:5147-013-016), (APNs: 5147-012-015, -016, -017) are located at 400 Central Avenue, CA 90013. The project involves 6 parcels, with a total land area of approximately 333,602 gross square feet. The 6 parcels are clustered across three city blocks

The project will demolish existing parking and cold storage facility uses on the West and South Sites. The project will intend to reuse a portion of a six-story cold storage building on the North Site if feasible. The project will include a mix of residential, office, Restaurant/retail, and hotel uses within 10 distinct buildings. The three sites will total approximately 2,318,534 square feet.

Project Distance and Times:

400 Central Avenue, CA 90013 address is approximately 0.7 miles and 3 minutes from the Central Community Police Station.

These times and distances were calculated from a departure point starting from the Central Community Police Station. This arrival time was configured utilizing some traffic delays, but estimated times of arrival can vary depending on divisional call load, traffic delays and types of calls.

The Reporting District for the Central Community Police Station is RD 0153 . Their phone number is (213) 486-6606.

Divisional Geographic's / Demographics:

Central Community Police Station's "Geographical Patrol Area", is approximately 4.5 square miles and consists of 47 Reporting Districts. The service boundaries for Central Community Police Station are as follows:

To the ***West*** is Harbor 110 FWY.

To the ***North*** is Harbor 110 FWY

To the ***East*** is Los Angeles River.

To the ***South*** is Santa Monica 10 FWY

The proposed, "Fourth and Central Project" is in ***RD 0138, 0148, and 0158.*** The borders for ***RD 0138, 014, and 0158*** are as follows:

Reporting District 0138

To the ***West*** is Los Angeles Street.

To the ***North*** is 2nd Street.

To the ***East*** is Alameda Street

To the ***South*** is 4th Street.

Reporting District 0148

To the ***West*** is San Pedro Street.

To the ***North*** is 4th Street .

To the ***East*** is Central Street

To the ***South*** is 5th Street.

Reporting District 0158

To the ***West*** is Stanford Avenue, Central Avenue.

To the ***North*** is 4th Street.

To the ***East*** is Alameda Street.

To the ***South*** is 7th Street, border with LAPD Newton Division.

Central has approximately 308 sworn personnel and 11 civilian support staff. The Central Community Police Station of Los Angeles is a culturally diverse community with a residential population of over 40,000 people. The officer to resident ratio is 1 officer to every 129.8 residents (129:8). For a 4.5 square mile area. This population amount does not reflect citizens from outside the area visiting local businesses, churches, residences and educational institutions

Additionally, department wide, the Los Angeles Police Department currently has 9,479 sworn personnel and 3,099 civilian employees. These city police employees cater to a Los Angeles City population of approximately 4,015,940. This population amount is current as of May 21st, 2020 (according to 2010-2018 American Community Survey and The US Census). Additionally, this amount does not include non-residents, but only reflects those individuals that responded to the 2020 Census. This population also equates to a resident to officer ratio of 423.9 residents for every 1 officer (423.9:1). 4,015,940 depicts a firm registered value of the population for the City of Los Angeles. However, this number can also be fluid.

The ethnic break down of The City of Los Angeles, according to the 2010-2018 American Community Survey and The US Census is:

- 48.6% Hispanic / Latino
- 52.4% White (Non-Hispanic)
- 10.7% Asian
- 9.8% Black / African American
- 0.2% Native American
- 0.2% Native Hawaiian / Pacific Islander
- 3.1% Other

Divisional Support and Communication:

There are many specialized support units, divisions and services available to Central Division within the LAPD (i.e., Air Support, Detectives, K9 and Metro / SWAT) to support any additional policing needs. These services are available to supplement and complement the division's policing services. In utilizing these available resources, the Los Angeles Police Department can meet the demands for police services for the Fourth and Central Project.

Central Community Police Station's emergency response system is directly linked to the Los Angeles Police Department's Communication Dispatch Center. Communication Division has the responsibility to staff the Dispatch Center with incident trained personnel that will respond to radio and telephoned calls for service. They would then dispatch these requests to the proper emergency personnel involved, to provide them with the necessary information to execute their duties.

These operations are performed on a 24 hour a day, 7 days a week, 365 days a year basis. This includes 911 emergency calls (police, fire and medical). In referencing Communication Division, their main area of concentration is to manage, and dispatch police calls for service. Communication Division's Emergency Operations Center (EOC / DOC), also works in concert with The Los Angeles Fire Department's (LAFD), Metropolitan Fire Communications Center (MFC). Additional emergency response entities that Communication Division interacts with are, Los Angeles County Fire (LACoFD), Los Angeles County Sheriff Department (LASD) and other regional agencies, to ensure coordinated responses to emergency incidents.

Divisional Response Times:
According to the Los Angeles Police Department's Computer Statistics (CompStats) Division, the average police response time to emergency, high priority calls in Central Division (Code 3 calls) was 3.3 minutes. This was done with a dispatch median time of 1.8 minutes. The medium high priority response time (Code 2) was 13.6 minutes. This was done with a dispatch median time of 6.9 minutes. Low priority, non-emergency response times was 30.1 minutes. These low priority calls had a dispatch median time of 20.2 minutes.

Citywide response times during this same 4-week period were 4.7 minutes for emergency, high priority calls with a dispatch median time of 1.5 minutes. The medium high priority response times were 5.2 minutes with a dispatch time of 16.1 minutes. Low priority response times were 35.4 minutes with a dispatch time of 14.9 minutes.

These response times were taken from the statistics submitted by Central Division and CompStats for a 4-week period between April 17, 2022 through May 14, 2022.

During this same 4-week period, Central Division answered 525 high emergency calls for service, 2,029 medium priority calls and 1,099 low priority calls. Citywide, the Los Angeles Police Department answered 7,497 emergency calls for service, 28,565 medium high priority calls and 1,414 low priority calls. The response times stated are adequate performance times for this police division.

Statistics:

The following are crime statistics for RD 0138, 0148, 0158- and 5-year crime statistics for Central Division (CENT) for the years 2017- 2021. Included also, are Citywide crime statistics.

CENT Division Crime YTD and 5-year totals	**2021**	**2020**	**2019**	**2018**	**2017**	**Crime in RD 0138 04-24-2022 / 05-21-2022**
Violent Crime	2343	1961	2012	1936	2091	3
Property Crime	5585	4571	5889	5605	4891	29
Homicide	25	21	17	14	21	0
Rape	132	123	160	147	159	0
Robbery	803	563	724	697	720	2
Aggravated Assault	1383	1254	1111	1078	1191	1
Burglary	526	617	357	361	376	4
Motor Vehicle Theft	839	610	420	422	395	1
Burglary Theft from Vehicle	2170	1623	1789	1770	1369	22
Personal / Other Theft	2150	1721	3323	3052	2751	2

Additional Project Reporting Districts:

Central Division	**Crime in RD 0148** **04-24-2022 / 05-21-2022**
Violent Crime	2
Property Crime	2
Homicide	0
Rape	0
Robbery	1
Aggravated Assault	1
Burglary	0
Motor Vehicle Theft	0
Burglary Theft from Vehicle	0
Personal / Other Theft	2

Central Division	**Crime in RD 0158** **04-24-2022 / 05-21-2022**
Violent Crime	6
Property Crime	3
Homicide	0
Rape	0
Robbery	0
Aggravated Assault	6
Burglary	1
Motor Vehicle Theft	1
Burglary Theft from Vehicle	1
Personal / Other Theft	0

Central Area **(4- Week) WEEKLY CRIME COMPARISON REPORT**

CRIME	WK 4 12/25-12/31	WK 3 12/18-12/24	% CHG	WK 3 12/18-12/24	WK 2 12/11-12/17	% CHG	WK 2 12/11-12/17	WK 1 12/04-12/10
Homicide	2	0		0	0	0.0%	0	0
Rape	0	2	-100.0%	2	1		1	0
Rape (815,820,821)	0	0	0.0%	0	1	-100.0%	1	0
Total Rapes	**0**	**2**	**-100.0%**	**2**	**2**	**0.0%**	**2**	**0**
Robbery	20	18		18	19	-5.3%	19	21
Aggravated Assault*	30	24		24	30	-20.0%	30	31
Total Violent Crimes	**52**	**44**		**44**	**51**	**-13.7%**	**51**	**52**
Burglary	8	10	-20.0%	10	9		9	21
Motor Vehicle Theft	16	18	-11.1%	18	27	-33.3%	27	19
BTFV	47	54	-13.0%	54	68	-20.6%	68	69
Personal/Other Theft	21	28	-25.0%	28	42	-33.3%	42	45
Total Property Crimes	**92**	**110**	**-16.4%**	**110**	**146**	**-24.7%**	**146**	**154**
Total Part I Crimes	**144**	**154**	**-6.5%**	**154**	**197**	**-21.8%**	**197**	**206**

Central Area **5 Year Comparison Report (Current v Previous)**

CRIME	2021	2020	% CHG	2020	2019	% CHG	2019	2018	% CHG	2018	2017	%
Homicide	25	21		21	17		17	14		14	21	
Rape(121,122,815,820,821)	132	123		123	160	-23.1%	160	147		147	159	
Robbery	803	563		563	724	-22.2%	724	697		697	720	
Aggravated Assault*	1383	1254		1254	1111		1111	1078		1078	1191	
Total Violent Crimes	**2343**	**1961**		**1961**	**2012**	**-2.5%**	**2012**	**1936**		**1936**	**2091**	
Burglary	526	617	-14.7%	617	357		357	361	-1.1%	361	376	
Motor Vehicle Theft	839	610		610	420		420	422	-0.5%	422	395	
BTFV	2170	1623		1623	1789	-9.3%	1789	1770		1770	1369	
Personal/Other Theft	2050	1721		1721	3323	-48.2%	3323	3052		3052	2751	
Total Property Crimes	**5585**	**4571**		**4571**	**5889**	**-22.4%**	**5889**	**5605**		**5605**	**4891**	

Citywide **(4- Week) WEEKLY CRIME AND ARREST COMPARISON REPORT**

CRIME	WK 4 12/25-12/31	WK 3 12/18-12/24	% CHG	WK 3 12/18-12/24	WK 2 12/11-12/17	% CHG	WK 2 12/11-12/17	WK 1 12/04-12/10
Homicide	5	8	-37.5%	8	6		6	14
Rape	6	13	-53.8%	13	14	-7.1%	14	10
Rape (815,820,821)	7	3		3	6	-50.0%	6	2
Total Rapes	**13**	**16**	**-18.8%**	**16**	**20**	**-20.0%**	**20**	**12**
Robbery	155	182	-14.8%	182	196	-7.1%	196	176
Aggravated Assault*	289	282		282	321	-12.1%	321	371
Total Violent Crimes	**462**	**488**	**-5.3%**	**488**	**543**	**-10.1%**	**543**	**573**
Burglary	213	269	-20.8%	269	225		225	242
Motor Vehicle Theft	483	542	-10.9%	542	503		503	528
BTFV	430	536	-19.8%	536	561	-4.5%	561	619
Personal/Other Theft	286	391	-26.9%	391	426	-8.2%	426	492
Total Property Crimes	**1,412**	**1,738**	**-18.8%**	**1,738**	**1,715**		**1,715**	**1,881**
Total Part I Crimes	**1,874**	**2,226**	**-15.8%**	**2,226**	**2,258**	**-1.4%**	**2,258**	**2,454**

Citywide **7 Year Comparison Report (Current v Previous)**

CRIME	2021	2020	% CHG	2020	2019	% CHG	2019	2018	% CHG	2018	2017
Homicide	397	355		355	258		258	260	-0.8%	260	282
Rape(121,122,815,820,821)	1368	1465	-6.6%	1465	1806	-18.9%	1806	2104	-14.2%	2104	2191
Robbery	8453	8013		8013	9635	-16.8%	9635	10326	-6.7%	10326	10824
Aggravated Assault*	19860	18526		18526	17240		17240	17016		17016	16973
Total Violent Crimes	**30078**	**28359**		**28359**	**28939**	**-2.0%**	**28939**	**29706**	**-2.6%**	**29706**	**30270**
Burglary	12752	13726	-7.1%	13726	13665		13665	16023	-14.7%	16023	16677
Motor Vehicle Theft	24303	21441		21441	15769		15769	17452	-9.6%	17452	19211
BTFV	29068	27597		27597	31100	-11.3%	31100	33070	-6.0%	33070	32727
Personal/Other Theft	23967	23710		23710	34635	-31.5%	34635	34848	-0.6%	34848	33022
Total Property Crimes	**90090**	**86474**		**86474**	**95169**	**-9.1%**	**95169**	**101393**	**-6.1%**	**101393**	**101637**
Total Part 1 Crimes	**120168**	**114833**		**114833**	**124108**	**-7.5%**	**124108**	**131099**	**-5.3%**	**131099**	**131907**

PART 1 CRIMES BY WATCH REPORT
BY AREA
REPORT COVERING THE WEEK OF 05/08/2022 THRU 05/14/2022

AREA_DESC Central

Watch	TIME OF DAY	SUN	MON	TUE	WED	THU	FRI	SAT	Grand Total
AM1 WATCH	0001-0059	0	1	0	0	0	0	0	1
	0100-0159	0	0	0	0	0	0	0	0
	0200-0259	1	1	0	0	0	0	0	2
	0300-0359	1	0	0	0	0	0	0	1
	0400-0459	0	1	0	0	0	0	0	1
	0500-0559	2	0	0	0	0	0	0	2
AM1 WATCH Total		**4**	**3**	**0**	**0**	**0**	**0**	**0**	**7**
AM2 WATCH	0600-0659	0	1	0	0	0	0	0	1
	0700-0759	0	0	0	0	0	0	0	0
	0800-0859	1	1	0	0	0	0	0	2
	0900-0959	1	0	0	0	0	0	0	1
	1000-1059	0	1	0	0	0	0	0	1
	1100-1159	2	0	0	0	0	0	0	2
AM2 WATCH Total		**4**	**3**	**0**	**0**	**0**	**0**	**0**	**7**
PM1 WATCH	1200-1259	0	0	0	0	0	0	0	0
	1300-1359	2	0	0	0	0	0	0	2
	1400-1459	0	0	0	0	0	0	0	0
	1500-1559	3	1	0	0	0	0	0	4
	1600-1659	0	0	0	0	0	0	0	0
	1700-1759	0	0	0	0	0	0	0	0
PM1 WATCH Total		**5**	**1**	**0**	**0**	**0**	**0**	**0**	**6**
PM2 WATCH	1800-1859	1	0	0	0	0	0	0	1
	1900-1959	0	0	0	0	0	0	0	0
	2000-2059	1	0	0	0	0	0	0	1
	2100-2159	0	0	0	0	0	0	0	0
	2200-2259	0	0	0	0	0	0	0	0
	2300-2400	1	0	0	0	0	0	0	1
PM2 WATCH Total		**3**	**0**	**0**	**0**	**0**	**0**	**0**	**3**
Grand Total		**16**	**7**	**0**	**0**	**0**	**0**	**0**	**23**

PART 1 CRIMES BY WATCH REPORT

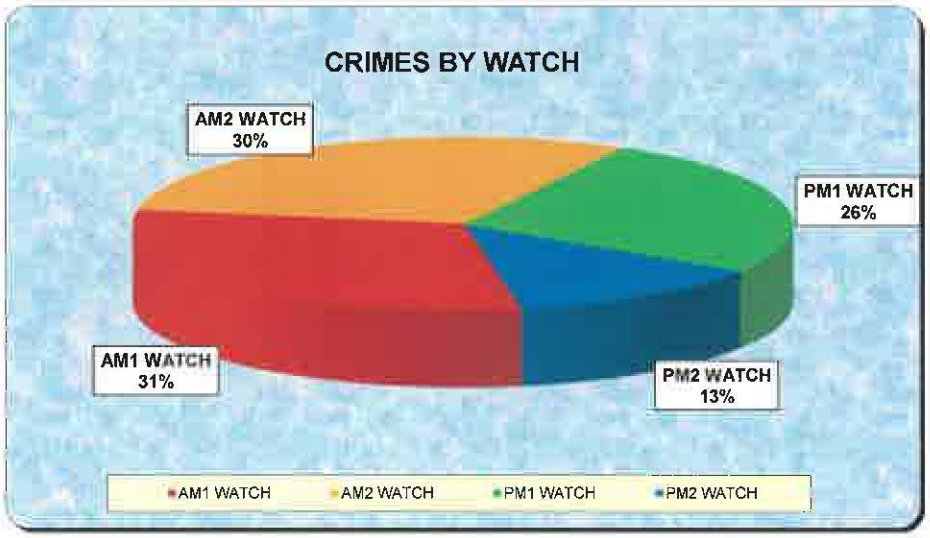

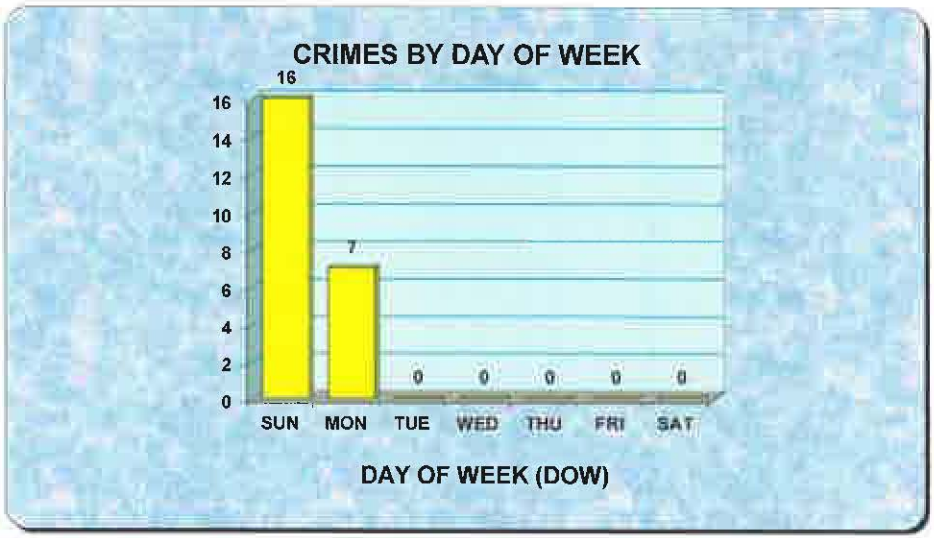

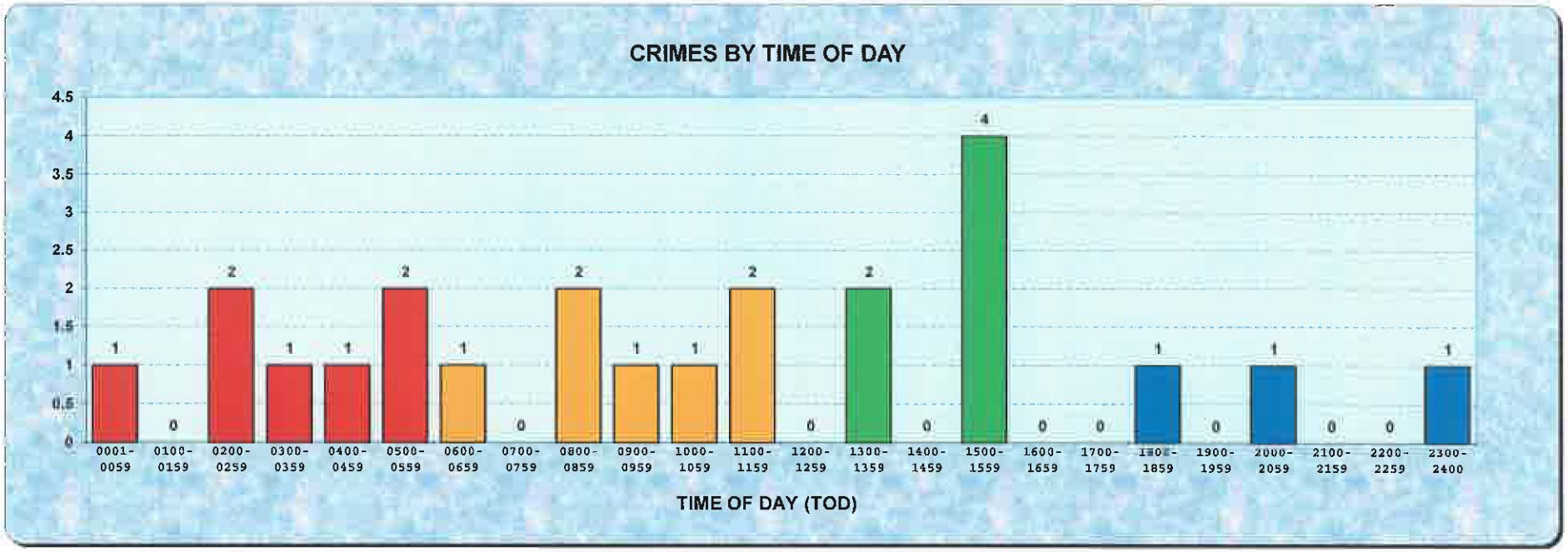

Prepared By:
ADSD, LAPD

5/24/20228:46 AM CENT

VIOLENT CRIMES BY WATCH REPORT
BY BUREAU
REPORT COVERING THE WEEK OF 05/08/2022 THRU 05/14/2022

BUREAU CENTRAL

Watch	TIME OF DAY	SUN	MON	TUE	WED	THU	FRI	SAT	Grand Total
AM1 WATCH	0001-0059	3	1	0	0	0	0	0	4
	0100-0159	0	1	0	0	0	0	0	1
	0200-0259	0	0	0	0	0	0	0	0
	0300-0359	0	0	0	0	0	0	0	0
	0400-0459	1	2	0	0	0	0	0	3
	0500-0559	1	0	0	0	0	0	0	1
AM1 WATCH Total		**5**	**4**	**0**	**0**	**0**	**0**	**0**	**9**
AM2 WATCH	0600-0659	0	1	0	0	0	0	0	1
	0700-0759	0	0	0	0	0	0	0	0
	0800-0859	1	1	0	0	0	0	0	2
	0900-0959	0	0	0	0	0	0	0	0
	1000-1059	0	1	0	0	0	0	0	1
	1100-1159	2	1	0	0	0	0	0	3
AM2 WATCH Total		**3**	**4**	**0**	**0**	**0**	**0**	**0**	**7**
PM1 WATCH	1200-1259	0	1	0	0	0	0	0	1
	1300-1359	1	0	0	0	0	0	0	1
	1400-1459	1	0	0	0	0	0	0	1
	1500-1559	2	2	0	0	0	0	0	4
	1600-1659	1	0	0	0	0	0	0	1
	1700-1759	0	0	0	0	0	0	0	0
PM1 WATCH Total		**5**	**3**	**0**	**0**	**0**	**0**	**0**	**8**
PM2 WATCH	1800-1859	0	0	0	0	0	0	0	0
	1900-1959	1	0	0	0	0	0	0	1
	2000-2059	1	0	0	0	0	0	0	1
	2100-2159	0	0	0	0	0	0	0	0
	2200-2259	2	0	0	0	0	0	0	2
	2300-2400	1	0	0	0	0	0	0	1
PM2 WATCH Total		**5**	**0**	**0**	**0**	**0**	**0**	**0**	**5**
Grand Total		**18**	**11**	**0**	**0**	**0**	**0**	**0**	**29**

VIOLENT CRIMES BY WATCH REPORT

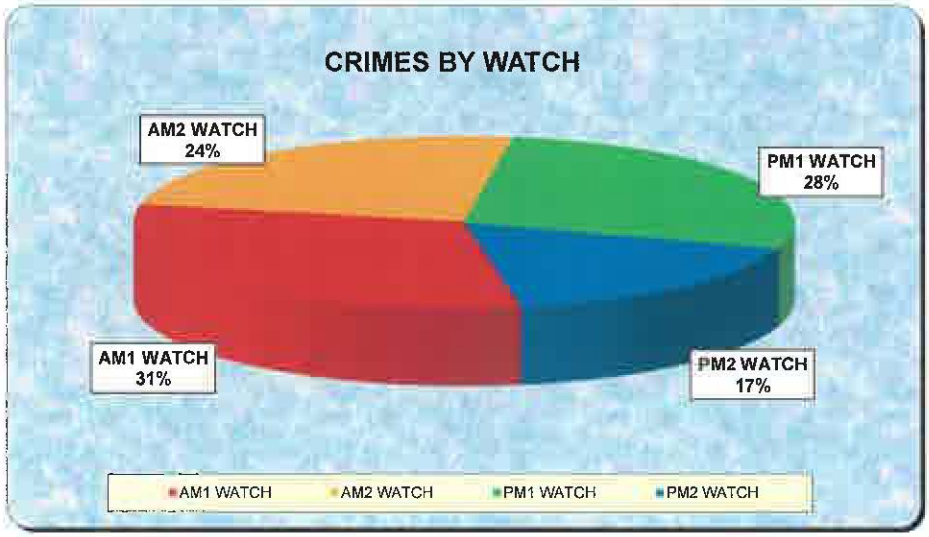

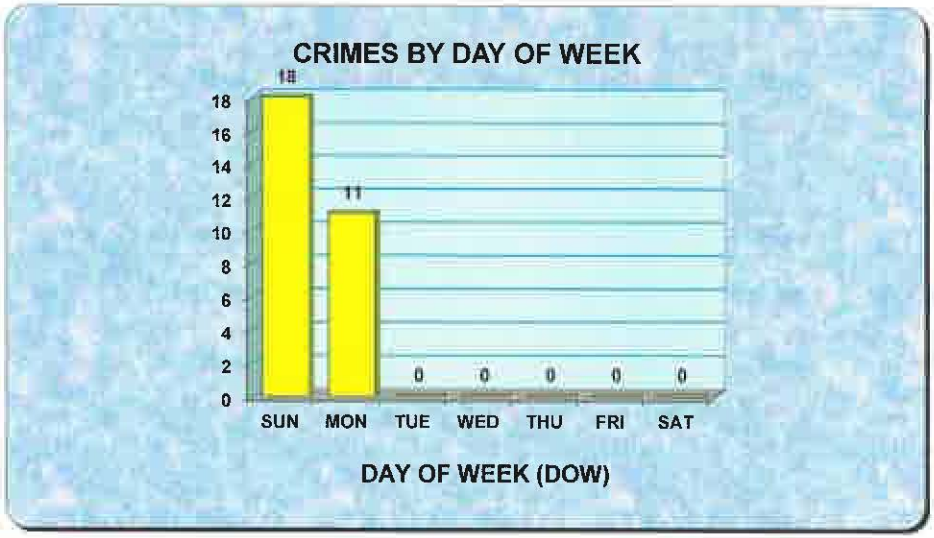

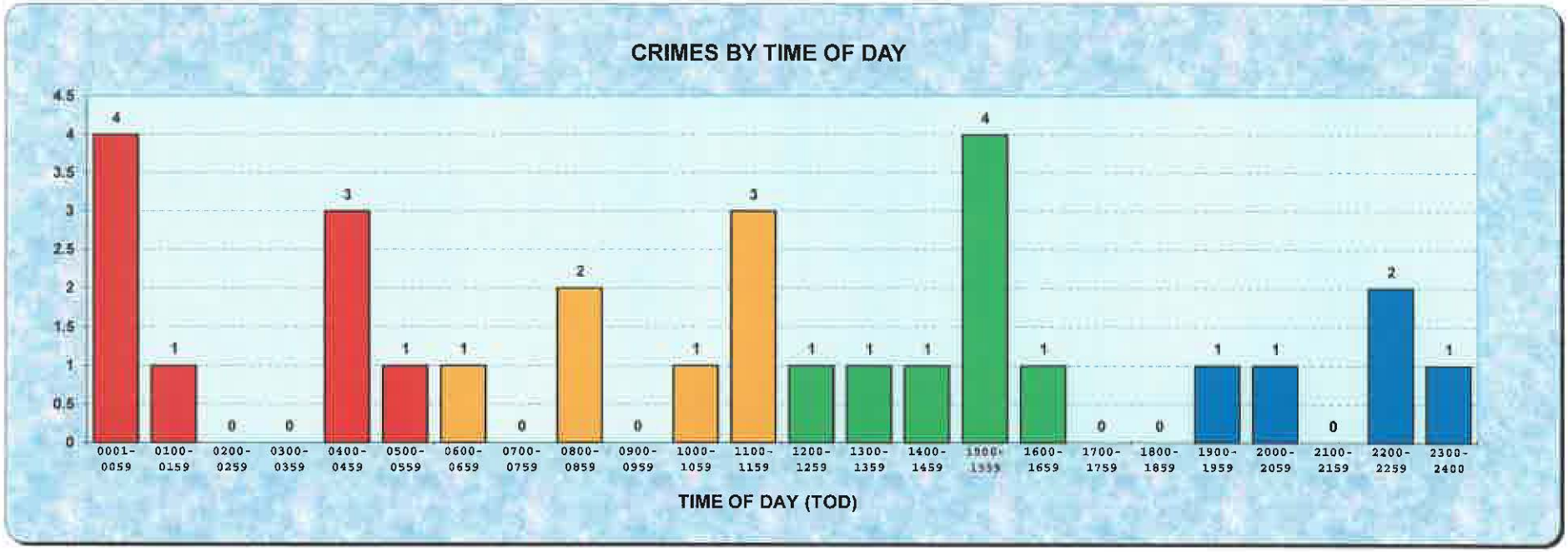

There are no Planned improvements to the Central Community police Station facility for the service area of the project site currently.

Additionally, at this time, there are no special police protection requirements needed by law enforcement because of the specific attributes of this project site.

The Fourth and Central Project, individually or combined with other past, present or future projects, will not result in the need for new or altered police facilities.

This concludes the Fourth and Central Project, Environmental Impact Report. If there are any further questions regarding this report, please email them to CPTED@lapd.online for the fastest response time.

Thank You,

Prepared by:
Officer Alfonso Velasco
Los Angeles Police Department
Public Engagement Section
Crime Prevention Through Environmental Design Section
100 West 1st Street, RM 250
Los Angeles, CA. 90012
E-mail: CPTED@lapd.online
213-486-6000

LOS ANGELES POLICE DEPARTMENT

MICHEL R. MOORE
Chief of Police

ERIC GARCETTI
Mayor

P. O. Box 30158
Los Angeles, CA 90030
Telephone: (213) 486-6000
TDD: (877) 275-5273
Ref #:11.3

May 24, 2022

Alan Como
200 North Spring Street
Los Angeles, CA 90012

Dear Alan Como: [ENV-0000-0000-EIR]

The proposed, "Fourth and Central Project," involves 6 parcels, with a total land area of approximately 333,602 gross square feet. The 6 parcels are clustered across three city blocks and include three areas. The 1.35- acre North site (APN 5147-013-016), The 5.98- acre south site (APN 5147-013-016), and the 0.32-acre West Site (APNs 5147-012-015, 5147-011-015, -016, -017). The project location is in Reporting District 0148. This "RD" falls within the geographical boundaries of the Los Angeles Police Department's Central Community Police Station. A project of this size could have a minor impact on police services within Central Community area. The Department is available to advise you on crime prevention features appropriate for the design of the properties in this project. The Department strongly recommends that the developers contact Public Engagement Section, Crime Prevention Through Environmental Design (CPTED) Officer Alfonso Velasco at e-mail address: CPTED@lapd.online.

Upon completion of the project, you are encouraged to provide the Commanding Officer of Central Community Police Station with a diagram copy of each portion of the property. Central Community Police Station's Commanding Officer is Captain III Elaine Morales. Central Community Police Station is located at 251 East 6th Street, Los Angeles, CA 90014 (RD 0153). Captain Morales's phone number is (213) 833-3703. The diagram should include access routes and any additional information that might facilitate police response.

Should you have any further questions, please contact Officer Alfonso Velasco at the LAPD Public Engagement Section, (213) 486-6000.

Respectfully,

MICHEL R. MOORE
Chief of Police

BILLY B. BROCKWAY, Commander
Department Homeless Coordinator
Office of Operations

The following report was prepared for the "Fourth and Central Project" in accordance with Section 15083 of the California Environmental Quality Act (CEQA):

Project Location / Description:

The "Fourth and Central Project" (APN: 5147-001-007), (APN:5147-013-016), (APNs: 5147-012-015, -016, -017) are located at 400 Central Avenue, CA 90013. The project involves 6 parcels, with a total land area of approximately 333,602 gross square feet. The 6 parcels are clustered across three city blocks

The project will demolish existing parking and cold storage facility uses on the West and South Sites. The project will intend to reuse a portion of a six-story cold storage building on the North Site if feasible. The project will include a mix of residential, office, Restaurant/retail, and hotel uses within 10 distinct buildings. The three sites will total approximately 2,318,534 square feet.

Project Distance and Times:

400 Central Avenue, CA 90013 address is approximately 0.7 miles and 3 minutes from the Central Community Police Station.

These times and distances were calculated from a departure point starting from the Central Community Police Station. This arrival time was configured utilizing some traffic delays, but estimated times of arrival can vary depending on divisional call load, traffic delays and types of calls.

The Reporting District for the Central Community Police Station is RD 0153 . Their phone number is (213) 486-6606.

Divisional Geographic's / Demographics:

Central Community Police Station's "Geographical Patrol Area", is approximately 4.5 square miles and consists of 47 Reporting Districts. The service boundaries for Central Community Police Station are as follows:

To the ***West*** is Harbor 110 FWY.

To the ***North*** is Harbor 110 FWY

To the ***East*** is Los Angeles River.

To the ***South*** is Santa Monica 10 FWY

The proposed, "Fourth and Central Project" is in ***RD 0138, 0148, and 0158.*** The borders for ***RD 0138, 014, and 0158*** are as follows:

Reporting District 0138

To the ***West*** is Los Angeles Street.

To the ***North*** is 2nd Street.

To the ***East*** is Alameda Street

To the ***South*** is 4th Street.

Reporting District 0148

To the ***West*** is San Pedro Street.

To the ***North*** is 4th Street .

To the ***East*** is Central Street

To the ***South*** is 5th Street.

Reporting District 0158

To the ***West*** is Stanford Avenue, Central Avenue.

To the ***North*** is 4th Street.

To the ***East*** is Alameda Street.

To the ***South*** is 7th Street, border with LAPD Newton Division.

Central has approximately 308 sworn personnel and 11 civilian support staff. The Central Community Police Station of Los Angeles is a culturally diverse community with a residential population of over 40,000 people. The officer to resident ratio is 1 officer to every 129.8 residents (129:8). For a 4.5 square mile area. This population amount does not reflect citizens from outside the area visiting local businesses, churches, residences and educational institutions

Additionally, department wide, the Los Angeles Police Department currently has 9,479 sworn personnel and 3,099 civilian employees. These city police employees cater to a Los Angeles City population of approximately 4,015,940. This population amount is current as of May 21st, 2020 (according to 2010-2018 American Community Survey and The US Census). Additionally, this amount does not include non-residents, but only reflects those individuals that responded to the 2020 Census. This population also equates to a resident to officer ratio of 423.9 residents for every 1 officer (423.9:1). 4,015,940 depicts a firm registered value of the population for the City of Los Angeles. However, this number can also be fluid.

The ethnic break down of The City of Los Angeles, according to the 2010-2018 American Community Survey and The US Census is:

- 48.6% Hispanic / Latino
- 52.4% White (Non-Hispanic)
- 10.7% Asian
- 9.8% Black / African American
- 0.2% Native American
- 0.2% Native Hawaiian / Pacific Islander
- 3.1% Other

Divisional Support and Communication:

There are many specialized support units, divisions and services available to Central Division within the LAPD (i.e., Air Support, Detectives, K9 and Metro / SWAT) to support any additional policing needs. These services are available to supplement and complement the division's policing services. In utilizing these available resources, the Los Angeles Police Department can meet the demands for police services for the Fourth and Central Project.

Central Community Police Station's emergency response system is directly linked to the Los Angeles Police Department's Communication Dispatch Center. Communication Division has the responsibility to staff the Dispatch Center with incident trained personnel that will respond to radio and telephoned calls for service. They would then dispatch these requests to the proper emergency personnel involved, to provide them with the necessary information to execute their duties.

These operations are performed on a 24 hour a day, 7 days a week, 365 days a year basis. This includes 911 emergency calls (police, fire and medical). In referencing Communication Division, their main area of concentration is to manage, and dispatch police calls for service. Communication Division's Emergency Operations Center (EOC / DOC), also works in concert with The Los Angeles Fire Department's (LAFD), Metropolitan Fire Communications Center (MFC). Additional emergency response entities that Communication Division interacts with are, Los Angeles County Fire (LACoFD), Los Angeles County Sheriff Department (LASD) and other

Divisional Response Times:
According to the Los Angeles Police Department's Computer Statistics (CompStats) Division, the average police response time to emergency, high priority calls in Central Division (Code 3 calls) was 3.3 minutes. This was done with a dispatch median time of 1.8 minutes. The medium high priority response time (Code 2) was 13.6 minutes. This was done with a dispatch median time of 6.9 minutes. Low priority, non-emergency response times was 30.1 minutes. These low priority calls had a dispatch median time of 20.2 minutes.

Citywide response times during this same 4-week period were 4.7 minutes for emergency, high priority calls with a dispatch median time of 1.5 minutes. The medium high priority response times were 5.2 minutes with a dispatch time of 16.1 minutes. Low priority response times were 35.4 minutes with a dispatch time of 14.9 minutes.

These response times were taken from the statistics submitted by Central Division and CompStats for a 4-week period between April 17, 2022 through May 14, 2022.

During this same 4-week period, Central Division answered 525 high emergency calls for service, 2,029 medium priority calls and 1,099 low priority calls. Citywide, the Los Angeles Police Department answered 7,497 emergency calls for service, 28,565 medium high priority calls and 1,414 low priority calls. The response times stated are adequate performance times for this police division.

Statistics:

The following are crime statistics for RD 0138, 0148, 0158- and 5-year crime statistics for Central Division (CENT) for the years 2017- 2021. Included also, are Citywide crime statistics.

CENT Division Crime YTD and 5-year totals	**2021**	**2020**	**2019**	**2018**	**2017**	**Crime in RD 0138** 04-24-2022 / 05-21-2022
Violent Crime	2343	1961	2012	1936	2091	3
Property Crime	5585	4571	5889	5605	4891	29
Homicide	25	21	17	14	21	0
Rape	132	123	160	147	159	0
Robbery	803	563	724	697	720	2
Aggravated Assault	1383	1254	1111	1078	1191	1
Burglary	526	617	357	361	376	4
Motor Vehicle Theft	839	610	420	422	395	1
Burglary Theft from Vehicle	2170	1623	1789	1770	1369	22
Personal / Other Theft	2150	1721	3323	3052	2751	2

Additional Project Reporting Districts:

Central Division	**Crime in RD 0148** **04-24-2022 / 05-21-2022**
Violent Crime	2
Property Crime	2
Homicide	0
Rape	0
Robbery	1
Aggravated Assault	1
Burglary	0
Motor Vehicle Theft	0
Burglary Theft from Vehicle	0
Personal / Other Theft	2

Central Division	**Crime in RD 0158** **04-24-2022 / 05-21-2022**
Violent Crime	6
Property Crime	3
Homicide	0
Rape	0
Robbery	0
Aggravated Assault	6
Burglary	1
Motor Vehicle Theft	1
Burglary Theft from Vehicle	1
Personal / Other Theft	0

Central Area **(4- Week) WEEKLY CRIME COMPARISON REPORT**

CRIME	WK 4 12/25-12/31	WK 3 12/18-12/24	% CHG	WK 3 12/18-12/24	WK 2 12/11-12/17	% CHG	WK 2 12/11-12/17	WK 1 12/04-12/10
Homicide	2	0		0	0	0.0%	0	0
Rape	0	2	-100.0%	2	1		1	0
Rape (815,820,821)	0	0	0.0%	0	1	-100.0%	1	0
Total Rapes	**0**	**2**	**-100.0%**	**2**	**2**	**0.0%**	**2**	**0**
Robbery	20	18		18	19	-5.3%	19	21
Aggravated Assault*	30	24		24	30	-20.0%	30	31
Total Violent Crimes	**52**	**44**		**44**	**51**	**-13.7%**	**51**	**52**
Burglary	8	10	-20.0%	10	9		9	21
Motor Vehicle Theft	16	18	-11.1%	18	27	-33.3%	27	19
BTFV	47	54	-13.0%	54	68	-20.6%	68	69
Personal/Other Theft	21	28	-25.0%	28	42	-33.3%	42	45
Total Property Crimes	**92**	**110**	**-16.4%**	**110**	**146**	**-24.7%**	**146**	**154**
Total Part I Crimes	**144**	**154**	**-6.5%**	**154**	**197**	**-21.8%**	**197**	**206**

Central Area **5 Year Comparison Report (Current v Previous)**

CRIME	2021	2020	% CHG	2020	2019	% CHG	2019	2018	% CHG	2018	2017	%
Homicide	25	21		21	17		17	14		14	21	
Rape(121,122,815,820,821)	132	123		123	160	-23.1%	160	147		147	159	
Robbery	803	563		563	724	-22.2%	724	697		697	720	
Aggravated Assault*	1383	1254		1254	1111		1111	1078		1078	1191	
Total Violent Crimes	**2343**	**1961**		**1961**	**2012**	**-2.5%**	**2012**	**1936**		**1936**	**2091**	
Burglary	526	617	-14.7%	617	357		357	361	-1.1%	361	376	
Motor Vehicle Theft	839	610		610	420		420	422	-0.5%	422	395	
BTFV	2170	1623		1623	1789	-9.3%	1789	1770		1770	1369	
Personal/Other Theft	2050	1721		1721	3323	-48.2%	3323	3052		3052	2751	
Total Property Crimes	**5585**	**4571**		**4571**	**5889**	**-22.4%**	**5889**	**5605**		**5605**	**4891**	

Citywide **(4- Week) WEEKLY CRIME AND ARREST COMPARISON REPORT**

CRIME	WK 4 12/25-12/31	WK 3 12/18-12/24	% CHG	WK 3 12/18-12/24	WK 2 12/11-12/17	% CHG	WK 2 12/11-12/17	WK 1 12/04-12/10
Homicide	5	8	-37.5%	8	6		6	14
Rape	6	13	-53.8%	13	14	-7.1%	14	10
Rape (815,820,821)	7	3		3	6	-50.0%	6	2
Total Rapes	**13**	**16**	**-18.8%**	**16**	**20**	**-20.0%**	**20**	**12**
Robbery	155	182	-14.8%	182	196	-7.1%	196	176
Aggravated Assault*	289	282		282	321	-12.1%	321	371
Total Violent Crimes	**462**	**488**	**-5.3%**	**488**	**543**	**-10.1%**	**543**	**573**
Burglary	213	269	-20.8%	269	225		225	242
Motor Vehicle Theft	483	542	-10.9%	542	503		503	528
BTFV	430	536	-19.8%	536	561	-4.5%	561	619
Personal/Other Theft	286	391	-26.9%	391	426	-8.2%	426	492
Total Property Crimes	**1,412**	**1,738**	**-18.8%**	**1,738**	**1,715**		**1,715**	**1,881**
Total Part I Crimes	**1,874**	**2,226**	**-15.8%**	**2,226**	**2,258**	**-1.4%**	**2,258**	**2,454**

Citywide **7 Year Comparison Report (Current v Previous)**

CRIME	2021	2020	% CHG	2020	2019	% CHG	2019	2018	% CHG	2018	2017
Homicide	397	355		355	258		258	260	-0.8%	260	282
Rape(121,122,815,820,821)	1368	1465	-6.6%	1465	1806	-18.9%	1806	2104	-14.2%	2104	2191
Robbery	8453	8013		8013	9635	-16.8%	9635	10326	-6.7%	10326	10824
Aggravated Assault*	19860	18526		18526	17240		17240	17016		17016	16973
Total Violent Crimes	**30078**	**28359**		**28359**	**28939**	**-2.0%**	**28939**	**29706**	**-2.6%**	**29706**	**30270**
Burglary	12752	13726	-7.1%	13726	13665		13665	16023	-14.7%	16023	16677
Motor Vehicle Theft	24303	21441		21441	15769		15769	17452	-9.6%	17452	19211
BTFV	29068	27597		27597	31100	-11.3%	31100	33070	-6.0%	33070	32727
Personal/Other Theft	23967	23710		23710	34635	-31.5%	34635	34848	-0.6%	34848	33022
Total Property Crimes	**90090**	**86474**		**86474**	**95169**	**-9.1%**	**95169**	**101393**	**-6.1%**	**101393**	**101637**
Total Part 1 Crimes	**120168**	**114833**		**114833**	**124108**	**-7.5%**	**124108**	**131099**	**-5.3%**	**131099**	**131907**

ENT

PART 1 CRIMES BY WATCH REPORT
BY AREA
REPORT COVERING THE WEEK OF 05/08/2022 THRU 05/14/2022

REA_DESC Central

Watch	TIME OF DAY	SUN	MON	TUE	WED	THU	FRI	SAT	Grand Total
AM1 WATCH	0001-0059	0	1	0	0	0	0	0	1
	0100-0159	0	0	0	0	0	0	0	0
	0200-0259	1	1	0	0	0	0	0	2
	0300-0359	1	0	0	0	0	0	0	1
	0400-0459	0	1	0	0	0	0	0	1
	0500-0559	2	0	0	0	0	0	0	2
M1 WATCH Total		4	3	0	0	0	0	0	7
AM2 WATCH	0600-0659	0	1	0	0	0	0	0	1
	0700-0759	0	0	0	0	0	0	0	0
	0800-0859	1	1	0	0	0	0	0	2
	0900-0959	1	0	0	0	0	0	0	1
	1000-1059	0	1	0	0	0	0	0	1
	1100-1159	2	0	0	0	0	0	0	2
M2 WATCH Total		4	3	0	0	0	0	0	7
PM1 WATCH	1200-1259	0	0	0	0	0	0	0	0
	1300-1359	2	0	0	0	0	0	0	2
	1400-1459	0	0	0	0	0	0	0	0
	1500-1559	3	1	0	0	0	0	0	4
	1600-1659	0	0	0	0	0	0	0	0
	1700-1759	0	0	0	0	0	0	0	0
M1 WATCH Total		5	1	0	0	0	0	0	6
PM2 WATCH	1800-1859	1	0	0	0	0	0	0	1
	1900-1959	0	0	0	0	0	0	0	0
	2000-2059	1	0	0	0	0	0	0	1
	2100-2159	0	0	0	0	0	0	0	0
	2200-2259	0	0	0	0	0	0	0	0
	2300-2400	1	0	0	0	0	0	0	1
M2 WATCH Total		3	0	0	0	0	0	0	3
rand Total		16	7	0	0	0	0	0	23

epared By:
SD, LAPD

5/24/20228:46 AM CENT

PART 1 CRIMES BY WATCH REPORT

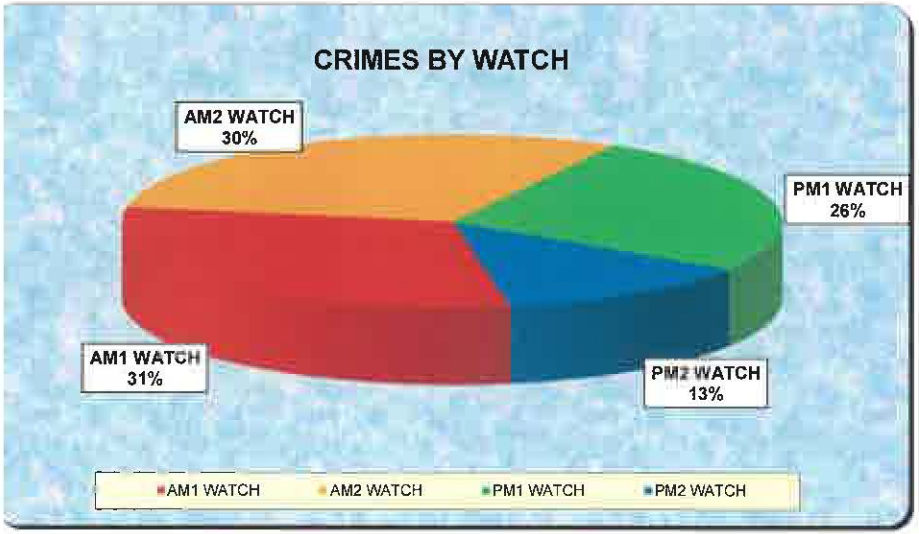

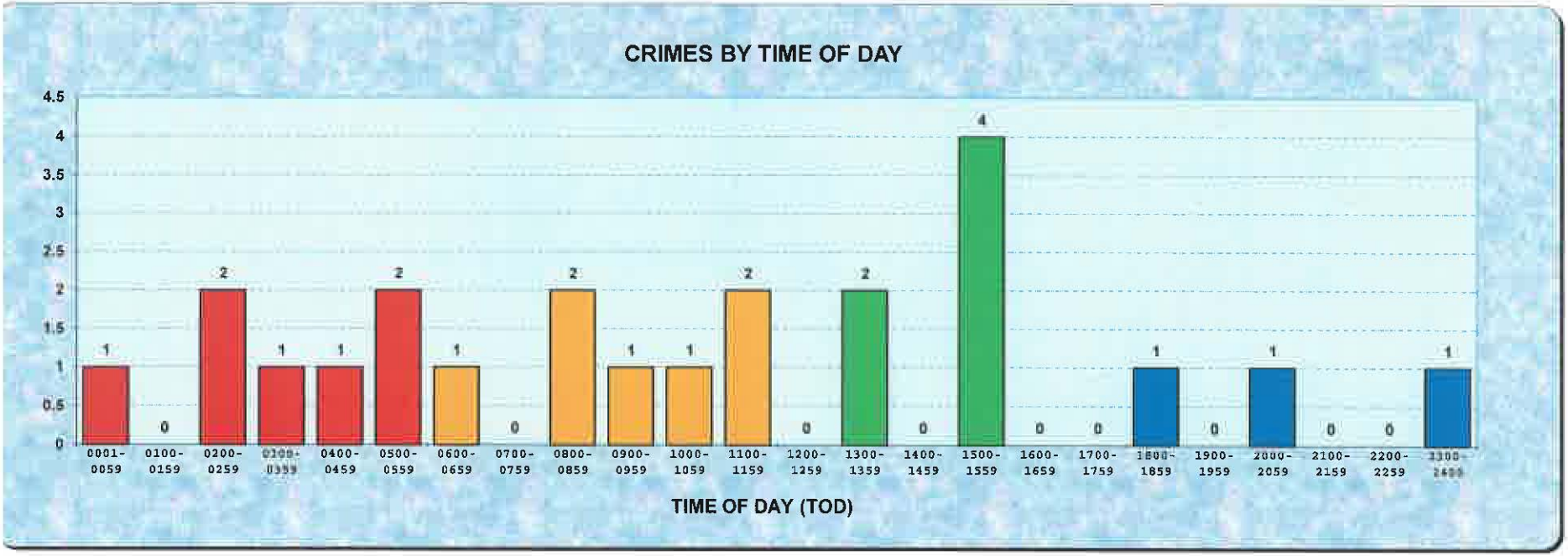

VIOLENT CRIMES BY WATCH REPORT
BY BUREAU
REPORT COVERING THE WEEK OF 05/08/2022 THRU 05/14/2022

BUREAU CENTRAL

Watch	TIME OF DAY	SUN	MON	TUE	WED	THU	FRI	SAT	Grand Total
AM1 WATCH	0001-0059	3	1	0	0	0	0	0	4
	0100-0159	0	1	0	0	0	0	0	1
	0200-0259	0	0	0	0	0	0	0	0
	0300-0359	0	0	0	0	0	0	0	0
	0400-0459	1	2	0	0	0	0	0	3
	0500-0559	1	0	0	0	0	0	0	1
AM1 WATCH Total		**5**	**4**	**0**	**0**	**0**	**0**	**0**	**9**
AM2 WATCH	0600-0659	0	1	0	0	0	0	0	1
	0700-0759	0	0	0	0	0	0	0	0
	0800-0859	1	1	0	0	0	0	0	2
	0900-0959	0	0	0	0	0	0	0	0
	1000-1059	0	1	0	0	0	0	0	1
	1100-1159	2	1	0	0	0	0	0	3
AM2 WATCH Total		**3**	**4**	**0**	**0**	**0**	**0**	**0**	**7**
PM1 WATCH	1200-1259	0	1	0	0	0	0	0	1
	1300-1359	1	0	0	0	0	0	0	1
	1400-1459	1	0	0	0	0	0	0	1
	1500-1559	2	2	0	0	0	0	0	4
	1600-1659	1	0	0	0	0	0	0	1
	1700-1759	0	0	0	0	0	0	0	0
PM1 WATCH Total		**5**	**3**	**0**	**0**	**0**	**0**	**0**	**8**
PM2 WATCH	1800-1859	0	0	0	0	0	0	0	0
	1900-1959	1	0	0	0	0	0	0	1
	2000-2059	1	0	0	0	0	0	0	1
	2100-2159	0	0	0	0	0	0	0	0
	2200-2259	2	0	0	0	0	0	0	2
	2300-2400	1	0	0	0	0	0	0	1
PM2 WATCH Total		**5**	**0**	**0**	**0**	**0**	**0**	**0**	**5**
Grand Total		**18**	**11**	**0**	**0**	**0**	**0**	**0**	**29**

VIOLENT CRIMES BY WATCH REPORT

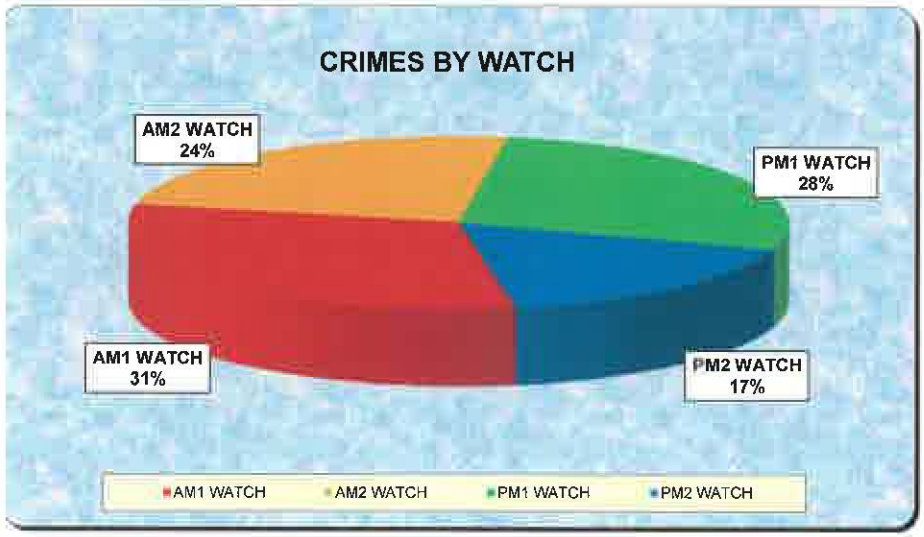

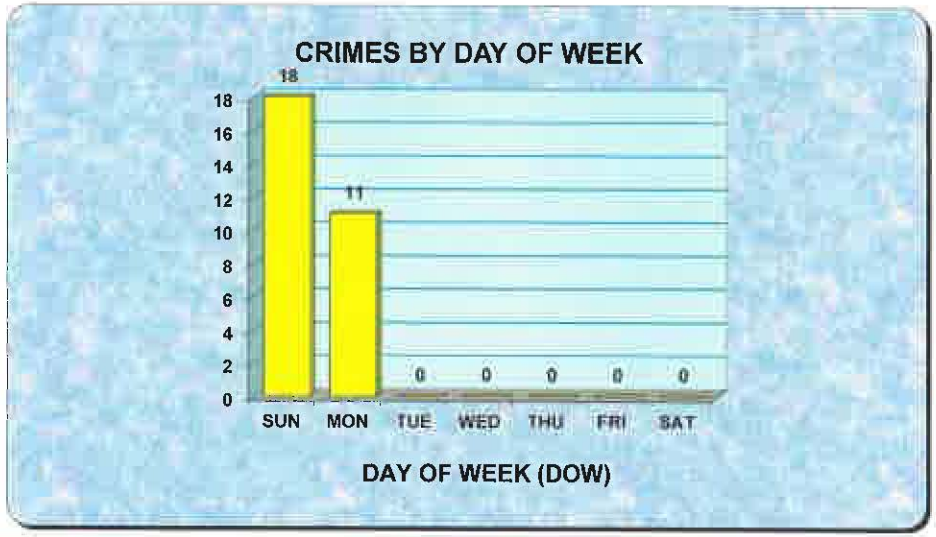

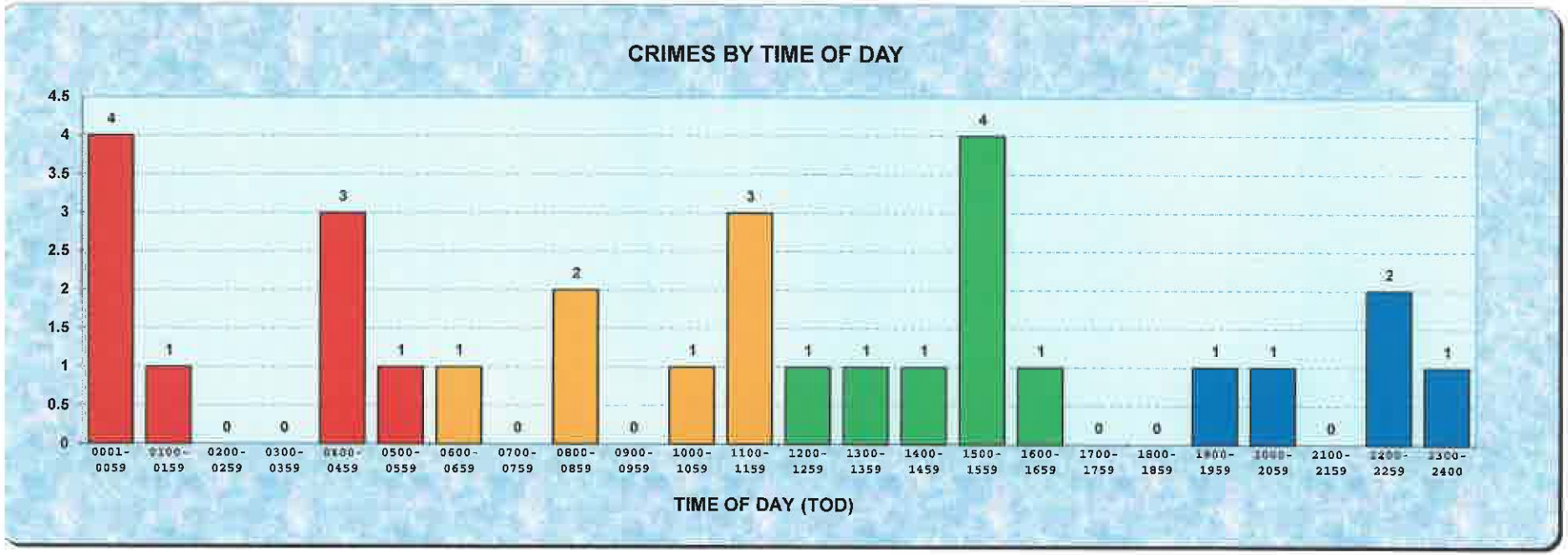

There are no Planned improvements to the Central Community police Station facility for the service area of the project site currently.

Additionally, at this time, there are no special police protection requirements needed by law enforcement because of the specific attributes of this project site.

The Fourth and Central Project, individually or combined with other past, present or future projects, will not result in the need for new or altered police facilities.

This concludes the Fourth and Central Project, Environmental Impact Report. If there are any further questions regarding this report, please email them to CPTED@lapd.online for the fastest response time.

Thank You,

Prepared by:
Officer Alfonso Velasco
Los Angeles Police Department
Public Engagement Section
Crime Prevention Through Environmental Design Section
100 West 1st Street, RM 250
Los Angeles, CA. 90012
E-mail: CPTED@lapd.online
213-486-6000