Appendix H

Phase I Environmental Site Assessment

Phase I Environmental Site Assessment

Beverly Boulevard

Assessor's Parcel Numbers (APNs): 8129-001-006, 8129-001-007, 8130-024-001, 8130-024-002, 8130-024-006, 8130-024-007, 8130-024-008, 8130-024-009, 8130-024-010, 8130-024-011, 8130-024-801, 8130-024-802, and 8130-024-825

Pico Rivera, California

July 2, 2021

Prepared for:

InSite Property Group, LLC

Prepared by:

Roux Associates, Inc.
5150 E. Pacific Coast Highway, Suite 450
Long Beach, California, 90804

3370.0002L.105/R

Environmental Consulting
& Management
+1.800.322.ROUX
rouxinc.com

Table of Contents

Executive Summary iii

1. Introduction 1
   - 1.1 Purpose 1
   - 1.2 Scope of Services 1
   - 1.3 Standard of Care 2
   - 1.4 Assumptions 2
   - 1.5 User Reliance 4

2. Site Description 5
   - 2.1 Site Location and Description 5
   - 2.2 Vicinity General Characteristics 5
   - 2.3 Past Use of the Site 6
   - 2.4 Physical Setting 6

3. Sources of Information 8
   - 3.1 Historical Sources 8
   - 3.2 Site Reconnaissance 8
   - 3.3 Regulatory Agencies 9
   - 3.4 User Provided Information 12
     - 3.4.1 Environmental Liens or Activity and Use Limitations 12
     - 3.4.2 Specialized Knowledge 12
     - 3.4.3 Valuation Reduction for Environmental Issues 12
     - 3.4.4 Commonly Known or Reasonably Ascertainable Information 12
     - 3.4.5 Obvious Indicators of the Presence or Likely Presence of Contamination of the Site 12

4. Site History 13
   - 4.1 Site History 13

5. Current Site Conditions 17
   - 5.1 Site Reconnaissance 17
   - 5.2 Phase I ESA Observations 17
     - 5.2.1 Drainage Swales and Culverts 18
     - 5.2.2 Electrical Transformers 18
     - 5.2.3 Rail Cars/Railroad Spurs 18
     - 5.2.4 Waste Piles 18
   - 5.3 Vapor Intrusion 19

6. Adjoining and Nearby Properties 20
   - 6.1 Former Oil Refinery to the Northeast 20
   - 6.2 Union Pacific Railroad to the Northwest 20
   - 6.3 Interstate-605 San Gabriel River Freeway to the East 20

7. Summary of Key Previous Investigations 21
   - 7.1 Preliminary Environmental Assessment (GLENFOS, 1995) 21
   - 7.2 Phase I ESA (Golder, 2006) 21
   - 7.3 Phase I ESA (Gannett Fleming, 2013) 21
   - 7.4 Phase I ESA (Roux, 2020) 22

7.5 Phase II Soil Investigation Memorandum (Roux, 2021) 22
8. Database Records Review 24
8.1 Standard Environmental Record Sources 24
8.1.1 Site (Target Property) 24
8.1.2 Adjoining and Nearby Properties 24
8.1.3 Orphan Sites 25
9. Findings 26
9.1 Data Gaps 26
9.2 Recognized Environmental Conditions 26
9.3 Controlled Recognized Environmental Conditions 26
9.4 Historical Recognized Environmental Conditions 26
9.5 Other Environmental Features 27
10. References 28
11. Signature of Environmental Professional 29

Tables

1. Standard Environmental Record Sources (EDR Report) Summary

Figures

1. Site Location Map
2. Site Plan

Appendices

A. Glossary of Terms
B. Historical Topographic Maps
C. Historical Aerial Photographs
D. Certified Sanborn Report
E. EDR City Directory Image Report
F. EDR Radius Map Report with Geocheck®
G. Photographic Log
H. Pertinent Historical Documentation
I. Phase II Soil Investigation Memorandum (Roux, 2021)

Executive Summary

InSite Property Group LLC (InSite; the User) retained Roux Associates, Inc. (Roux) to perform a Phase I Environmental Site Assessment (ESA) Update of the 18.82-acre property located on Beverly Boulevard in the City of Pico Rivera, California, identified as Los Angeles County Tax Assessor's Parcel Numbers (APNs): 8129-001-006, 8129-001-007, 8130-024-001, 8130-024-002, 8130-024-006, 8130-024-007, 8130-024-008, 8130-024-009, 8130-024-010, 8130-024-011, 8130-024-801, 8130-024-802, and 8130-024-825 (the Site). This report is an update of Roux' *Phase I ESA for Beverly Boulevard, Pico Rivera, California,* dated June 29, 2020 (Roux Phase I ESA, 2020). Roux performed this Phase I ESA in general accordance with the American Society for Testing Materials (ASTM) *Standard Practice for Environmental Site Assessments: Phase I Environmental Site Assessment Process* (ASTM E1527-13) in an effort to identify, to the extent feasible, the presence of recognized environmental conditions (RECs) with respect to the Site as defined in ASTM E1527-13. Exceptions to, or deletions from, this practice are described in Section 9.1 of this report.

The Site does not have a physical street address and currently is a vacant, unpaved lot. The Site is bound by the Union Pacific Railroad to the northwest and west, beyond which is the San Gabriel River Trail and River; Beverly Boulevard to the northeast; Interstate-605 San Gabriel River Freeway (San Gabriel Freeway) to the east; and a residential neighborhood to the south. The elevation of the Site is approximately 200 feet above mean sea level (amsl). The topography of the Site is relatively flat and slightly slopes to the northeast. The Site is located within a mixed commercial and residential area in the City of Pico Rivera, California. A concrete lined drainage swale, which conveys stormwater and drains into a culvert underlaying the San Gabriel Freeway, was observed in the northern portion of the Site, running in an east-west direction.

On June 23, 2021, Roux visually assessed the Site during the site reconnaissance for potential RECs, including, but not limited to, potential underground storage tanks (USTs), aboveground storage tanks (ASTs), polychlorinated biphenyl (PCB)-containing equipment, hazardous materials storage, or handling areas, containerized or bulk wastes, and visual indications of impacted soil.

Roux also performed a records review in an effort to identify RECs in connection with the Site. This records review addressed the Site and surrounding properties. Roux reviewed commercially available records associated with the Site and nearby properties to assess potential concerns associated with the migration of hazardous substances. The records review also included reasonably ascertainable historical data, which can be helpful in identifying the past uses of the Site and surrounding areas, as it may relate to the environmental condition of the Site.

Roux performed interviews and/or file reviews with various government agencies and other parties with possible knowledge of the Site and surrounding properties in an effort to identify current and past uses of the Site and surrounding areas, as they may relate to the environmental condition of the Site.

ASTM E 1527-13 defines a Recognized Environmental Condition (REC) as:

> "The presence or likely presence of any hazardous substances or petroleum products in, on, or at a property: (1) due to release to the environment; (2) under conditions indicative of a release to the environment; or (3) under conditions that pose a material threat of a future release to the environment. De minimis conditions are not recognized environmental conditions."

A Controlled Recognized Environmental Condition (cREC) as:

> "A recognized environmental condition resulting from a past release of hazardous substances or petroleum products that has been addressed to the satisfaction of the applicable regulatory authority (for example, as evidenced by the issuance of a no further action letter or equivalent, or meeting risk-based criteria established by regulatory authority), with hazardous substances or petroleum products allowed to remain in place subject to the implementation of required controls (for example, property use restrictions, activity and use limitations, institutional controls, or engineering controls)."

And a Historical Recognized Environmental Condition (hREC) as:

> "A past release of any hazardous substances or petroleum products that has occurred in connection with the property and has been addressed to the satisfaction of the applicable regulatory authority or meeting unrestricted use criteria established by a regulatory authority, without subjecting the property to any required controls (for example, property use restrictions, activity and use limitations, institutional controls, or engineering controls). Before calling the past release a historical recognized environmental condition, the environmental professional must determine whether the past release is a *recognized* environmental condition at the time the Phase I Environmental Site Assessment is conducted (for example, if there has been a change in the regulatory criteria). If the EP considers the past release to be a recognized environmental condition at the time the Phase I ESA is conducted, the condition shall be included in the conclusions section of the report as a recognized environmental condition."

The term recognized environmental condition is not intended to include de minimis conditions that generally do not present a threat to human health or the environment and that generally would not be the subject of an enforcement action if brought to the attention of appropriate governmental agencies.

This Executive Summary provides a brief overview of the findings of this Phase I ESA. Although the Executive Summary is an integral part of a report, it does not substitute for reading the entire report or the appended or referenced documents in order to fully understand the findings and potential environmental concerns associated with the Site.

Based on the information obtained through the performance of this ESA, Roux identified the following RECs and OEFs in connection with the current and historical operations at the Site or adjacent properties. The RECs and OEFs presented herein have been updated from those presented in Roux' Phase I ESA dated, June 29, 2020, to reflect the results of Phase II subsurface investigations conducted at the Site between September and October 2020, as well as observations made during the June 23, 2021 Site reconnaissance. To the extent possible, the locations of the RECs and OEFs are shown in Figure 2; a summary memo of Phase II work is provided as Appendix I. To avoid confusion, all RECs, cRECs, hRECs, and OEFs are numbered sequentially.

REC 1 - On-Site Railroad Activity. A branch of the Union Pacific Railroad formerly ran in a north-south orientation across the southern portion of the Site. Construction debris associated with the railroad branch removal, including ballast and railroad ties, was observed on-Site. In September and October 2020 Roux conducted a Phase II subsurface investigations at the Site, including collection of soil samples along the former on-Site railroad line. The results of the investigations are presented in a Phase II Soil

Investigation Memorandum (Roux, 2021). The investigation results showed elevated arsenic concentrations along portions of the former railroad line.

Roux did not identify cRECs or hRECs in connection with the current and historical operations at the Site or adjacent properties.

The term recognized environmental condition is not intended to include de minimis conditions that generally do not present a threat to human health or the environment and that generally would not be the subject of an enforcement action if brought to the attention of appropriate governmental agencies. Other environmental features (OEFs) are environmental conditions that do not meet the definition of a REC, but which may warrant mention in a comprehensive Phase I ESA. Based on the subject Phase I ESA, Roux identified the following OEFs. To the extent possible, the locations of the OEFs are shown in Figure 2.

OEF 2 - Refuse Dumped On-Site. Various refuse was observed at the Site, including small containers and cans of spray paint, paint, and paint thinners. Paints, glues, and lubricants should be stored properly to avoid spills or leaking. Based on the small quantities observed, the presence of refuse materials throughout the Site represents a de minimis condition.

OEF 3 - San Gabriel Valley Superfund Site – Area 1. The Site is located within Area 1 of the San Gabriel Valley (SGV) Superfund Site. According to available information, the SGV Area 1 is a groundwater plume that runs along the axis of the Rio Hondo Wash and the Salt Pit Wash in the San Gabriel groundwater basin in El Monte. The plume also parallels the San Gabriel River to the east. It is approximately 4 miles long and 1.5 miles wide. Groundwater is contaminated with trichloroethene (TCE), tetrachloroethene (PCE), and carbon tetrachloride according to analyses by State agencies and local water companies. According to Progress Update fact sheet (USEPA, 2021), the Site is located in the southeastern corner of the Whittier Narrows Operable Unit and is not located within the documented groundwater contamination plume. Based on this information and anticipated depth to groundwater at the Site (approximately 20 feet bgs), potential vapor intrusion concerns associated with the regional groundwater contamination at the Site are unlikely.

OEF 4 - Adjoining Off-Site Interstate Freeway. The Site is bordered to the east by the I-605 San Gabriel River Freeway. Because it is not uncommon for near-surface soils at properties in close proximity to heavily traveled roadways that operated in the era of leaded gasoline to be impacted by aerially deposited lead, Roux's Phase II investigation included collection of shallow soil samples along the property line adjacent to the I-605 San Gabriel River Freeway. Data from shallow soil samples showed that lead is not a contaminant of potential concern for the Site.

OEF 5 – Nearby Offsite Historical Oil Refinement. The O'Donnel Oil Refinery operated to the immediate north of Site (APN 8129-001-007, the parcel between the Union Pacific Railroad and Beverly Boulevard) from at least 1923 to approximately 1948. Based on historical topographic maps, the Site was located approximately 0.25-miles northeast of the Site. The oil refinery is known to have had aboveground storage tanks containing refined petroleum products. Groundwater is approximately 10 to 46 feet below ground surface (bgs). A spill of petroleum products was not indicated.

OEF 6 – Nearby Offsite Facility with Total Recoverable Petroleum Hydrocarbon (TRPH) Leak. A leak occurred at the Yellow Freight Systems, Inc. (YFS) in 1987 due to a broken pipe connection. YFS is immediately north of Site (APN 8129-001-007, the parcel between the Union Pacific Railroad and

Beverly Boulevard). Six USTs were removed from the property and the facility received Case closure was confirmed in a letter from the Leaking UST (LUST) cleanup program by LARWQCB dated August 12, 2013.

1. Introduction

Roux Associates, Inc. (Roux) completed this Phase I Environmental Site Assessment (ESA) of the 18.82-acre property located on Beverly Boulevard in the City of Pico Rivera, California, identified as Los Angeles County Tax Assessor's Parcel Numbers (APNs): 8129-001-006, 8129-001-007, 8130-024-001, 8130-024-002, 8130-024-006, 8130-024-007, 8130-024-008, 8130-024-009, 8130-024-010, 8130-024-011, 8130-024-801, 8130-024-802, and 8130-024-825 (the Site). The Site location is shown in Figure 1 and the Site and vicinity is shown in Figure 2. Roux performed this Phase I ESA in compliance with the scope and limitations of American Society for Testing Materials (ASTM) E1527-13 and the terms and conditions of Roux' proposal dated June 21, 2021. Roux conducted this Phase I ESA for the benefit of InSite Property Group (InSite, the User).

The following sections of this report present our Phase I ESA findings and conclusions. A glossary containing terms and definitions presented in ASTM E1527-13 is included in Appendix A – Glossary of Terms. Other appendices presented at the end of the report include historical topographic maps, historical aerial photographs, regulatory records review documentation, applicable historical records, and personnel qualifications.

1.1 Purpose

The purpose of this Phase I ESA is to identify and report, to the extent feasible, recognized environmental conditions (RECs) with respect to the Site. Performing a Phase I ESA in general compliance with ASTM E 1527-13 may enable a User to satisfy one of the requirements to qualify for the innocent landowner, contiguous property owner, or bona fide prospective purchaser limitations on Comprehensive Environmental Response, Compensation, and Liability Act (CERCLA) liability. That is, the practice that constitutes one of the requirements for "all appropriate inquiry into the previous ownership and uses of the property consistent with good commercial or customary practice" as defined in 42 USC Section 9601(35) (B).

1.2 Scope of Services

The scope of services for this Phase I ESA included, but was not limited to, the activities listed below.

- A review of reasonably ascertainable and practicably reviewable topographic maps, historical aerial photographs, and city directories, if available, to investigate past Site conditions;
- A review of specific government lists pursuant to ASTM Standard E 1527-13 regarding environmental activities for the Site and local area properties;
- A review of recorded land title records, building, assessors, and fire department records, for permits, citations, and reports connected to the Site that were reasonably ascertainable, practicably reviewable, and publicly available within reasonable time and cost;
- An inspection by an environmental professional to investigate the current use of the Site and to identify environmental concerns including but not limited to, the presence of hazardous substances or petroleum products, wastes, underground storage tanks (USTs), aboveground storage tanks (ASTs), or other environmental concerns;
- Interviews with available representatives of the owner of the Site, occupants, and local government officials by an environmental professional; and
- Preparation of this Phase I ESA report.

Roux initiated this Phase I ESA pursuant to receipt of authorization to proceed on June 21, 2021.

1.3 Standard of Care

Roux conducted this Phase I ESA using a defined scope of services considered appropriate and agreed upon by all parties on the date the service was authorized, unless the scope of services or the methods used were later modified, in writing, and accepted by all parties prior to performance. Roux conducted this Phase I ESA in accordance with generally accepted practices in a manner consistent with that level of care exercised by other members of our profession in the same locality and under similar conditions of time and accessibility of improvements and information. No other representations, expressed or implied, and no warranty or guarantee is included or intended to be part of this Phase I ESA.

Please note that the scope of services performed in execution of this assessment may not be appropriate to satisfy the needs of other parties. We, therefore, are not responsible for independent conclusions, opinions, or recommendations of others based on our assessment. Furthermore, this Phase I ESA relates to the environmental conditions of the Site and does not address issues raised in transactions such as business risk, purchase of business entities, or interests therein, or of their assets, that may well involve environmental liabilities pertaining to properties previously owned or operated or other offsite liabilities.

Additionally, the findings of this Phase I ESA are based on Roux' observations, inquiries, and historical research using reasonably ascertainable and practically reviewable information obtained within reasonable time and cost constraints. Roux does not represent that this Phase I ESA is an exhaustive investigation that reflects the findings of all of the information available for the Site, nor is it representative of future Site conditions. If additional information is generated from the Site, it should be provided to Roux so that we may evaluate its impact on our conclusions. As such, activities or episodes that transpire subsequent to this Phase I ESA are not considered in this assessment. It is not intended that a Phase I ESA in accordance with ASTM E1527-13 be an exhaustive assessment of a property nor can it wholly eliminate uncertainty regarding the potential for *recognized environmental conditions* in connection with a property.

1.4 Assumptions

This Phase I ESA Report, including the exhibits attached hereto, describes the results of Roux' investigation to identify the presence of *recognized environmental conditions* connected with the Site in accordance with ASTM E1527-13, as allowed by and consistent with the regulatory requirements of the All Appropriate Inquiry Rule, 40 CFR Part 312, Amendment to Standards and Practices for All Appropriate Inquires Under CERCLA, Final Rule, published December 30, 2013 (AAI Rule). Specifically, the preamble to the amended AAI Rule states:

> *The Environmental Protection Agency (EPA) today is taking final action to amend the standards and practices for conducting all appropriate inquiries under the Comprehensive Environmental Response, Compensation and Liability Act (CERCLA) to reference a standard practice recently made available by ASTM International, a widely recognized standards development organization. Specifically, this final rule amends the "All Appropriate Inquiries Rule" at 40 CFR Part 312 to reference ASTM International's E1527–13 "Standard Practice for Environmental Site Assessments: Phase I Environmental Site*

Assessment Process" and make clear that persons conducting all appropriate inquiries may use the procedures included in this standard to comply with the All Appropriate Inquiries Rule[1].

One of the requirements that a person acquiring real property must meet in order to qualify for either the innocent landowner, contiguous owner, or bona fide prospective purchaser (collectively hereinafter "Prospective Purchaser") defense to liability under the federal Comprehensive Environmental Response, Compensation, and Liability Act of 1980, as amended by the Superfund Amendments and Reauthorization Act of 1986, and the Small Business Liability Relief and Brownfields' Revitalization Act of 2002, 42 U.S.C. 9601-9675 (collectively referred to hereafter as "CERCLA") is that person must conduct all appropriate inquiries into the previous ownership and uses of the property in conformance with the AAI Rule (or the ASTM E1527-13) prior to acquisition of the property. The User has acknowledged that, under the AAI Rule, Roux' performance of this Phase I ESA in accordance with ASTM E1527-13 will not alone result in the User satisfying all requirements of the AAI Rule and will not in itself provide a defense to CERCLA liability. The User has acknowledged that the AAI Rule also requires that the Prospective Purchaser undertake certain additional inquiries and post-acquisition activities to satisfy the CERCLA AAI requirements. Accordingly, Roux makes no guarantees or warranties, expressed or implied, regarding this Phase I ESA, including without limitation, that this Phase I ESA will qualify the User for a defense to CERCLA liability.

Roux has performed this Phase I ESA in a professional manner using that degree of skill and care exercised for similar projects under similar conditions by reputable and competent environmental consultants. Professional judgments expressed herein are based on the facts currently available to Roux.

The AAI Rule requires, and the conclusions and recommendations stated herein represent, the application of a variety of engineering and technical disciplines to material facts and conditions associated with the Site. As such, these conclusions and recommendations are based on subjective interpretations and the exercise of discretion based on the facts available to Roux and conditions at the time of the performance of this Phase I ESA. Many of these facts and conditions are subject to change over time. Accordingly, the conclusions and recommendations must be considered within this context.

The User has agreed that Roux shall not be responsible for conditions or consequences arising from relevant facts that were concealed, withheld, or not fully disclosed at the time this Phase I ESA was performed. To the extent practicable, Roux has identified data gaps, and has evaluated the potential significance of such data gaps. Recommendations to address those data gaps are presented herein and are based on the data available at the time of the performance of this Phase I ESA. Implementation of the recommendations may not fully address the data gaps, and the information obtained from execution of those recommendations may alter and/or modify the interpretation of the Site conditions and conclusions, herein. This Phase I ESA does not include consideration of matters specifically excluded by ASTM E1527-13, including but not limited to, asbestos-containing building materials, radon, lead-based paint, lead in drinking water, wetlands, regulatory compliance, and mold unless specifically identified herein.

Roux has not collected any soil and/or groundwater samples on the Site for Phase I purposes, and is relying on information presented by others, often in preliminary, draft, or verbal form. By referencing this information, Roux does not accept responsibility for the accuracy of the underlying data, sampling methods, laboratory analysis, or documentation.

[1] Federal Register: December 30, 2013 (Volume 78, Number 250) Page 79319

This Phase I ESA Report should not be considered a legal interpretation of existing environmental laws and regulations. This Phase I ESA was conducted with a reasonable degree of inquiry to identify *recognized environmental conditions*, but uncertainty is not eliminated. No Phase I ESA can wholly eliminate uncertainty regarding the potential for *recognized environmental conditions* in connection with a property. The Phase I ESA process is intended to reduce, but not eliminate, the uncertainty involved with identifying *recognized environmental conditions*.

This Phase I ESA Report is not an appraisal or value judgment of the Site. The User has agreed that Roux shall not be liable for any use of this Phase I ESA Report as an appraisal or value judgment of the Site.

This Phase I ESA Report has been prepared for the exclusive use of the User for specific application to the Site covered by this Phase I ESA Report. The User has agreed that any third-party use of this Phase I ESA Report, upon disclosure by the User, is the sole responsibility and at the sole liability of the User.

1.5 User Reliance

No additional parties may use the information contained in this report without obtaining the written permission of Roux or the User. Roux' duties and obligations extend to the User and to no other party. Roux' duties and obligations to the User are not transferable to persons, corporations, or organizations without the express written consent of the User and Roux. The User may rely upon the information provided in this Phase I ESA report for a period of 180 days from the date of issue. After 180 days, this Phase I ESA should be updated in accordance with ASTM guidance. Roux will not be liable for any consequential damages arising from the use of this report for other than its intended purpose, for use of this report beyond 180 days of its issue date, or from unauthorized use by third parties.

This Phase I ESA report must be read and interpreted as a whole and can only be considered representative of the conditions of the Site as of the date of our site reconnaissance described herein. Roux makes no representation whatsoever concerning the condition of the Site beyond the date of our site reconnaissance described herein. Individual sections and appendices of this report are dependent on the balance of this report, and on the terms, conditions, and stipulations contained in the proposal and written amendments accepted by Roux.

2. Site Description

2.1 Site Location and Description

The Site consists of 13 parcels located in the Los Cerritos neighborhood of Pico Rivera, California (Figure 1). The Site is identified by Los Angeles County Tax Assessor's Parcel Numbers (APNs): 8129-001-006, 8129-001-007, 8130-024-001, 8130-024-002, 8130-024-006, 8130-024-007, 8130-024-008, 8130-024-009, 8130-024-010, 8130-024-0011, 8130-024-801, 8130-024-802, and 8130-024-825. The Site is primarily bound by Beverly Boulevard to the northeast; a Union Pacific railroad to the northwest and west, beyond which is the San Gabriel River Trail and River; the Interstate-605 San Gabriel Freeway to the east and southeast; and residential neighborhoods to the south. There is a small strip of the Site north of the railroad. According to Los Angeles County Assessor data, the area of the Site is approximately 18.82-acres.

Site Information	
Street Address(es)	N/A
City	Pico Rivera
County	Los Angeles
State	California
Location	The Site is primarily bound by Beverly Boulevard to the northeast; a Union Pacific railroad to the northwest and west, beyond which is the San Gabriel River Trail and River; the Interstate-605 San Gabriel Freeway to the east and southeast; and residential neighborhoods to the south. There is a small strip of the Site north of the railroad
Assessor's Parcel Number (APN)	8129-001-006, 8129-001-007, 8130-024-001, 8130-024-002, 8130-024-006, 8130-024-007, 8130-024-008, 8130-024-009, 8130-024-010, 8130-024-0011, 8130-024-801, 8130-024-802, and 8130-024-825
Site Acreage (per Los Angeles County Assessor Website)	18.82 acres
Site Occupant(s)	Vacant
Onsite Operations	Former agriculture
Description of Onsite Structures	N/A, Site consists of vacant land
Site Paving	Primarily unpaved with a concrete road passing through the west portion of the Site
Site Grading	Graded relatively flat, sloping gently to the east
Site Vicinity	Mixed commercial and residential

Refer to Section 5.0 for a detailed description of the current condition of the Site and operations.

2.2 Vicinity General Characteristics

The facilities and improvements which are located immediately adjacent to the Site are provided in the following table.

Direction from Site	Improvements / Use (Addresses)
Northeast	Beverly Boulevard
East	Interstate-605 San Gabriel Freeway
Southeast	Interstate-605 San Gabriel Freeway
South	Residential neighborhoods
West	Union Pacific Railroad, followed by the San Gabriel River Trail and River
Northwest	Union Pacific Railroad, followed by the San Gabriel River Trail and River

2.3 Past Use of the Site

Based on Roux' review of historical sources and previous reports, the Site was utilized for agricultural purposes between at least 1928 and 1948. A branch of the Pacific Union Railroad ran through the central portion of the Site from at least 1923 until the early 2000s. The Site was vacant at the time of Roux's reconnaissance. A detailed description of the current condition of the Site is provided in Section 5.

2.4 Physical Setting

Roux obtained and reviewed published, reasonably ascertainable information concerning the physical setting of the Site. The following is a summary of the information reviewed from those physical setting sources.

Physical Setting Summary	
United States Geological Survey (USGS) Topographic Map	El Monte, California Quadrangle
Approximate Site Elevation / Source	202 feet above mean sea level (msl) / El Monte, California (2012) 7.5-minute quadrangle topographic map published by the USGS
Nearest Surface Water Features / Approximate Distance	San Gabriel River / 500 feet north of the Site
Regional Geology / Source	The Site is underlain by late Pleistocene deposits, which are characterized by alternating gravels, sands, silts, and clays associated with the San Gabriel River. These deposits are underlain by coarse sands and gravels of the Lakewood Formation and unconsolidated deposits of sand, silt, clay, and gravel of the San Pedro Formation. Beneath the San Pedro Formation is the Pico Formation and its associated sandstone, siltstone, and claystones / Garnett Fleming. *Phase I Environmental Site Assessment, Citrus Grove Heights.* September 16, 2013
Site Topography / Source	Generally flat with a gradual slope to the east / Site observation and USGS topographic map
Hydrogeological Region / Source	Located within the San Gabriel Valley Groundwater Basin / Gannett Fleming. *Phase I Environmental Site Assessment, Citrus Grove Heights*. September 16, 2013.
Depth to Groundwater / Source	Approximately 11-46 feet bgs / Burns & McDonnell, *Groundwater Monitoring Report September 2012, and March 2013.* April 2013.
Groundwater Gradient Direction / Source	Southwest/ (Burns & McDonnell, *Groundwater Monitoring Report September 2012, and March 2013.* April 2013.

Physical Setting Summary	
Onsite Soil / Source	Majority of the Site consists of loose sandy materials with some silt. Near the former railroad line, the soil is sandy and often contains coarse gravel to cobble sized material. Roux, *Phase II Soil Investigation Memorandum,* 2021

3. Sources of Information

Sources of information utilized in preparing this Phase I ESA report included historical topographic maps; historical aerial photographs; a walkover survey of the Site and adjoining properties; in-person discussions with User and tenant personnel; a review of records available at selected local and state regulatory agencies; a review of databases maintained by local, state, and federal government agencies; and other records available from commercial and online sources.

3.1 Historical Sources

To help understand the history of the Site and past land uses, historical sources were obtained from Environmental Data Resources, Inc. (EDR), of Shelton, Connecticut. The sources and locations within the Appendices are provided in the table below.

EDR Historical Sources		
Historical Range	**Source**	**Appendix**
1894-2012	U.S. Geological Survey Topographic Maps	B
1928-2016	EDR Aerial Photographs “Decade Package”	C
No Available Coverage	EDR “Certified Sanborn® Map Report”	D
No Available Coverage	EDR “City Directory Image Report”	E

3.2 Site Reconnaissance

On June 23, 2021, Roux personnel conducted a reconnaissance of the Site. A detailed description of the reconnaissance is provided in Section 5. Select photographs taken during the reconnaissance have been annotated and are included in Appendix G.

3.3 Regulatory Agencies

Roux contacted governmental agencies for reasonably ascertainable information concerning environmental conditions at the Site. Roux contacted or reviewed information from the agencies provided in the following table. Refer to Appendix H – Pertinent Historical Documentation for copies of the records reviewed. A summary of the information gathered from the regulatory agencies is provided in the table and details regarding the records were incorporated into applicable sections as noted.

Agency	Date Requested / Accessed	Response Date	Description of Records	Section Discussed
Federal				
U.S. Environmental Protection Agency (EPA) – FOIAonline	6/22/2021	6/22/2021	No records were associated with the Site.	N/A
U.S EPA MyProperty Database	6/24/2021	N/A	No records were associated with the Site.	N/A
National Pipeline Mapping System (NPMS) Online Database	6/28/2021	N/A	The nearest Hazardous Liquid Pipeline (ID 5244) is a permanently abandoned empty liquid pipeline, located approximately 0.5 mile south of the Site.	N/A
State				
State Water Resources Control Board (SWRCB): GeoTracker Online Database	6/24/2021	N/A	No records were associated with the Site. Two listings, Yellow Freight Systems Inc (T0603702685) and 76 Products Station #5044 (T0603704709) were located within 1000 feet of the Site.	8.1.2
SWRCB: Storm Water Multiple Application and Report Tracking System (SMARTS) Online Database	6/24/2021	N/A	No records were associated with the Site.	N/A
Department of Toxic Substances Control (DTSC)	6/22/2021	6/23/2021	No records were associated with the Site.	N/A
DTSC: EnviroStor Online Database	6/24/2021	N/A	No records were associated with the Site. No listings were identified within 1,000 feet of the Site.	N/A
DTSC: Hazardous Waste Tracking System (HWTS) Online Database	6/24/2021	N/A	No records were associated with the Site.	N/A
California Air Resources Board (CARB)	6/22/2021	6/23/2021	No records were associated with the Site.	N/A

Agency	Date Requested / Accessed	Response Date	Description of Records	Section Discussed
California Office of Environmental Health Hazard Assessment (OEHHA)	6/22/2021	Pending	A response has not been received as of this report date.	N/A
CalEPA CalRecycle	6/22/2021	Pending	A response has not been received as of this report date.	N/A
CalEPA CalRecycle Solid Waste Information System (SWIS) Online Database	6/24/2021	N/A	No records were associated with the Site.	N/A
State of California Department of Conservation: Division of Oil, Gas and Geothermal Resources (DOGGR) Online Database	6/24/2021	N/A	No records were associated with the Site. One plugged and abandoned oil and gas well (API 0403718916) is located approximately 400 feet east of the Site. This is the only well reported within 1,000 feet of the Site.	N/A
County / Regional				
Los Angeles Regional Water Quality Control Board (LARWQCB)	6/22/2021	Pending	A response has not been received as of this report date.	N/A
South Coast Air Quality Management District (SCAQMD)	6/22/2021	6/23/2021	No records were associated with the Site.	N/A
SCAQMD Facility Information Detail (FIND) Online Database	6/22/2021	N/A	No records were associated with the Site.	N/A
County of Los Angeles Fire Department: Health Hazardous Materials Division (HHMD)	6/22/2021	6/28/2021	No records were associated with the Site.	N/A
County of Los Angeles Department of Public Health (DPH)	6/22/2021	Pending	A response has not been received as of this report date.	N/A
County of Los Angeles Department of Public Works (DPW) Environmental Programs Division (EPD)	6/22/2021	6/22/2021	No records were associated with the Site.	N/A
DPW EPD Online File Review Database	6/28/2021	N/A	No records were associated with the Site.	N/A
DPW Solid Waste Information Management System (SWIMS) Methane Hazards Database	6/28/2021	N/A	The Site is not located within 300 feet of an oil or gas well or 1,000 feet of a methane producing sites. A methane mitigation system may not be required.	N/A
County of Los Angeles DPW Building and Safety Department (BSD) Online Permit Viewer	6/28/2021	N/A	No records were associated with the Site.	N/A

Agency	Date Requested / Accessed	Response Date	Description of Records	Section Discussed
County of Los Angeles DPW Geotechnical and Materials Engineering Division (GMED)	6/22/2021	6/30/2021	No records were associated with the Site.	N/A
City / Local				
City of Pico Rivera City Clerk	6/22/2021	Pending	A response has not been received as of this report date.	N/A
City of Pico Rivera Public Works	6/22/2021	6/22/2021	No records were associated with the Site.	N/A
City of Pico Rivera Department of Community & Economic Development	6/22/2021	6/22/2021	No records were associated with the Site.	N/A

3.4 User Provided Information

ASTM E1527-13 provides that the User perform certain tasks. The purpose of this section is to present select User-provided information that can assist in identifying possible *recognized environmental conditions* in connection with the Site. According to ASTM E1527-13, these tasks do not require the technical expertise of an environmental professional and the environmental professional generally does not perform these tasks. The questionnaire is included as Appendix H of this report. The following sections outline the parts of the questionnaire that the User completed.

3.4.1 Environmental Liens or Activity and Use Limitations

The User indicated that they have no knowledge regarding environmental liens or activity and use limitations (engineering/institutional controls) with respect to the Site.

3.4.2 Specialized Knowledge

The User did not report any specialized knowledge related to the Site.

3.4.3 Valuation Reduction for Environmental Issues

The User provided the following information regarding the relationship of the purchase price to the fair market value of the property if it were not contaminated:

“The price of the property has been adjusted from what we understand would be fair market value to account for nearby property's environmental conditions and potential risks that may be associated with such conditions.”

3.4.4 Commonly Known or Reasonably Ascertainable Information

The User did not have any knowledge regarding commonly known or reasonable ascertainable information about the Site not otherwise addressed.

3.4.5 Obvious Indicators of the Presence or Likely Presence of Contamination of the Site

The User did not have any knowledge regarding obvious indicators of the presence or likely presence of contamination of the Site not otherwise addressed.

4. Site History

This section documents the history of the Site and describes current conditions and existing or former environmental features.

4.1 Site History

The history of the Site and, to a lesser extent, the surrounding area, including previous land use, has been compiled based on information from the exhaustive list of sources provided in Section 3.

Summary of Historical Sources			
Decade	**Source**	**Site Description**	**Vicinity Description**
Pre-1930	• 1894, 1900 USGS Los Angeles Topographic Maps (15-minute) • 1894, 1900 USGS Pasadena Topographic Maps (15-minute) • 1894, 1899, 1902 USGS Downey Topographic Maps (15-minute) • 1923, 1926 USGS El Monte Topographic Maps (7.5-minute) • 1923, 1925 USGS Whittier Topographic Maps (7.5-minute) • 1928 EDR Aerial Photograph	The earliest historical source referencing the Site is a topographic map dating from 1894. The Site has an east-west road running through its middle portion and a tributary of the San Gabriel River running east-west through its northern portion. The Site shows no significant changes through 1902. By 1923, the Union Pacific Railroad borders the Site to the north and the Site is labeled "Whittier Junction." A branch off the main railroad runs south through the Site. The road and tributary river no longer run through the Site. The average Site elevation is approximately 225 feet amsl, sloping northeast. In the 1928 aerial photograph, the northeast portion of the Site is used as agricultural fields.	The surrounding areas are sparsely populated with buildings and roads. The San Gabriel River is located approximately 150 feet to the west of the Site. An area of high elevation titled "Sycamore" is located approximately 0.5 mile to the east. Directly to the north of the Site, across the railroad, is the O'Donnel Oil Refinery. The surrounding areas, particularly to the southwest and southeast, have begun to show more home development along roads. The 1926 topographic map depicts the development of an unnamed road approximately 100 feet east of the Site. A major street borders the northern portion of the Site. ASTs of various sizes are shown at O'Donnel Oil Refinery.

Summary of Historical Sources			
Decade	**Source**	**Site Description**	**Vicinity Description**
1930-1939	1938 EDR Aerial Photograph	The 1938 aerial photograph shows additional agricultural development along the eastern edge of the railroad branch, in the northeast, east, and southeast portions of the Site. The exact nature of the development is unable to be determined from the photograph.	Same as previous aerial photograph descriptions.
1940-1949	• 1942, 1943, 1947 USGS Downey Topographic Maps (15-minute) • 1948 EDR Aerial Photograph • 1948 USGS El Monte Topographic Map (7.5-minute) • 1949 Downey Topographic Map (7.5-minute)	A majority of the Site is located within an unmapped zone in the 1942, 1943, and 1947 topographic map.	The region to the south and southeast of the Site has continued to be developed into a residential neighborhood. Guirado School is shown to the south of the Site. The bordering parcel to the east of the Site appears to have been improved with several small buildings. The street 100 feet east of the Site is identified as Guirado Avenue, and the street bordering the northern portion of the Site is identified as Beverly Boulevard. The surrounding regions, particularly to the west of the Site, have continued to development into residential neighborhoods.
1950-1959	• 1951 USGS Whittier Topographic Map (7.5-minute) • 1952 EDR Aerial Photograph • 1953 USGS El Monte Topographic Map (7.5-minute) • EDR Radius Report	Many of the agricultural fields have been removed and the Site appears to have been graded. A power line runs along the western side of the property.	The 1952 aerial photograph shows that the southeastern and southern borders of the Site are now bound by residential neighborhoods. The O'Donnel Refinery is not shown in the 1953 topographic map.

Summary of Historical Sources			
Decade	**Source**	**Site Description**	**Vicinity Description**
1960-1969	• 1964 EDR Aerial Photograph • 1965 USGS Whittier Topographic Map (7.5-minute) • 1966 USGS El Monte Topographic Map (7.5-minute) • EDR Radius Report	The 1964 aerial photograph and the 1965 and 1966 topographic maps are largely consistent with previous aerial photographs and topographic maps.	The 1966 topographic map shows the buildings and tanks of the former O'Donnel Refinery has been demolished and the area has been redeveloped. A well gaging station have been constructed on the former refinery parcel. A pumping station was constructed on the western side of the San Gabriel River to the northwest of the Site. The 605 freeway has been constructed along the eastern edge of the Site. Onramps and offramps between the 605 freeway and Beverly Blvd are to the direct northeast of the Site.
1970-1979	• 1970 EDR Aerial Photograph • 1972 USGS Whittier Topographic Map (7.5-minute) • 1972 USGS El Monte Topographic Map (7.5-minute) • 1977 EDR Aerial Photograph	The 1970 and 1977 aerial photographs and the 1972 topographic maps are largely consistent with previous aerial photographs and topographic maps.	The 1970 aerial photograph shows the development of some commercial buildings to the west of the Site, across the San Gabriel River, and the development of a building on the former O'Donnel Oil Refinery lot to the north. The 1977 aerial photograph shows the development of a major new building on the former refinery lot and the removal of greenery on the Site
1980-1989	• 1981 USGS Whittier Topographic Map (7.5-minute) • 1981 USGS El Monte Topographic Map (7.5-minute) • 1981 and 1989 EDR Aerial Photograph	The Site and the surrounding area are generally consistent in the 1977 and 1989 aerial photographs. Various unpaved roads run through the Site.	The 1981 and 1989 aerial photographs and the 1981 topographic maps are largely consistent with previous aerial photographs and topographic maps.

Summary of Historical Sources			
Decade	**Source**	**Site Description**	**Vicinity Description**
1990-1999	• 1991 and 1994 USGS El Monte Topographic Maps (7.5-minute) • 1994 EDR Aerial Photograph	The 1991 and 1994 topographic maps, and the 1994 aerial photographs are largely consistent with previous aerial photographs and topographic maps.	The 1991 and 1994 topographic maps, and the 1994 aerial photographs are largely consistent with previous aerial photographs and topographic maps.
2000-2009	• 2002, 2005, and 2009 EDR Aerial Photograph	The 2002 aerial photograph appears to show that the railroad tracks running through the central portion of the Site have been removed, leaving behind what appears to be an unpaved road.	The 2002, 2005, and 2009 aerial photographs are largely consistent with previous aerial photographs.
2010-Present	• 2012 USGS Whittier Topographic Map (7.5-minute) • 2012 USGS El Monte Topographic Map (7.5-minute) • 2012 and 2016 EDR Aerial Photograph	The 2012 topographic maps and the 2012 and 2016 aerial photographs are largely consistent with previous aerial photographs and topographic maps.	The 2012 topographic maps and the 2012 and 2016 aerial photographs are largely consistent with previous aerial photographs and topographic maps.

5. Current Site Conditions

A Roux representative, Thomas Warfel, conducted a reconnaissance of the Site and surrounding areas on June 23, 2021. Roux also visually and/or physically observed adjoining properties from reasonably accessible locations on the Site and public thoroughfares. During the Site reconnaissance, the weather was clear and the temperature was approximately 80° Fahrenheit. The following sections summarize Roux's Site reconnaissance observations. See Appendix G for a log of photos taken during the Site Reconnaissance.

5.1 Site Reconnaissance

At the time of Site reconnaissance, the Site was vacant and surrounded by a fence with gaps. Miscellaneous refuse was observed throughout the Site including construction debris, old spray paint cans, and paint thinner cans. A concrete lined drainage swale was observed in the northeast portion of the Site, and it conveys stormwater drains into a culvert underlaying the San Gabriel River Freeway. Suspected transient encampments were scattered throughout and adjacent to the Site.

5.2 Phase I ESA Observations

During Site reconnaissance, Roux personnel attempt to identify any environmental features that may be relevant in the context of the Phase I ESA. The features identified are summarized in the table below. Any such features are discussed in the following subsections.

Feature	Observed on the Site	Observed on an Adjacent Property
Areas of stressed vegetation		
Areas which receive flood or storm water from potentially contaminated areas		
Air Compressor Vent Discharges		
Drainage Swales and Culverts	X	
Discharge Areas		
Discolored or Spill Areas		
Drums (55 Gallons or Larger)		
Electrical Transformers		X
Former Agricultural Applied Pesticide Area		
Hydraulic Lifts		
Incinerators		
Landfills or Landfarms		
Loading and Unloading Areas		
Non-Contact Cooling Water Discharge		

Feature	Observed on the Site	Observed on an Adjacent Property
Oil-Water Separator(s)		
Open Areas Away from Production Areas		
Process Area Sinks and Piping		
Rail Cars/Railroad Spurs	X	
Septic Systems Leach Fields or Seepage Pits		
Silos		
Sprayfields		
Storm Sewer and Spill Containment Collection System		
Storm Water Detention Pond		
Surface Impoundments and Lagoons		
Underground / Aboveground Storage Tanks and Associated Piping		
Waste Piles	X	

5.2.1 Drainage Swales and Culverts

Roux observed a concrete lined drainage swale draining into a culvert underlaying the San Gabriel River Freeway in the northern portion of the Site. Portions of the swale were overgrown, and piles of waste were observed in the swale.

5.2.2 Electrical Transformers

Roux observed electrical power lines and associated transformers adjacent to the west of the Site. Because the electrical transformers are located off-Site, by the adjacent railroad, Roux was not able to examine them for evidence of leaks or stains. However, considering that the transformers are located off-Site, Roux considers it unlikely that they would present an environmental concern to the Site.

5.2.3 Rail Cars/Railroad Spurs

Roux observed an out-of-use railroad spur cutting through the southeastern portion of the Site. The railroad passes over the San Gabriel River Freeway Route 605 and terminates on-Site. Based on the presence of a trail of packed gravel and historical documentation, the railroad appears to have formerly traversed the entire length of the Site.

5.2.4 Waste Piles

Roux observed scattered piles of waste throughout the Site. Most of the waste appeared to be non-hazardous solid waste but de minimis quantities of hazardous waste such as spray paint, engine oil, and cleaning supplies were also observed.

5.3 Vapor Intrusion

Roux performed a vapor migration/intrusion pathway assessment. No known sources for potential vapor intrusion were identified for the Site.

6. Adjoining and Nearby Properties

Adjoining and nearby properties with potential environmental concerns are described in subsections below as needed.

6.1 Former Oil Refinery to the Northeast

The Site is bordered by Beverly Boulevard to the northeast. Across Beverly Boulevard, the northern adjoining property was the former O'Donnel Oil Refinery. Groundwater flow direction in the vicinity is southwest towards the San Gabriel River. Based on the lack of a documented release and the direction of groundwater flow, the former presence of the petroleum storage tanks at the oil refinery is considered to be an OEF. The property is now used as a bus driving school.

6.2 Union Pacific Railroad to the Northwest

The Site is bordered by the Union Pacific Railroad to the northwest. Based on the review of historical sources, the adjoining railroad has been present since at least 1923. Soils along railroads are often contaminated with levels of heavy metals, TPH, PCBs, and/or chlorinated herbicides above regulatory limits. Construction debris associated with the railroad branch demolition is still located onsite and may also contain hazardous materials. Refer to Section 7.5 for discussion of previous investigation conducted in the vicinity of the on-site rail spur.

6.3 Interstate-605 San Gabriel River Freeway to the East

The Site is bordered to the south by the I-605 San Gabriel River Freeway to the east. Because it is not uncommon for near-surface soils at properties in close proximity to heavily traveled roadways that operated in the era of leaded gasoline to be impacted by aerially deposited lead, Roux's Phase II investigation included collection of shallow soil samples along the property line adjacent to the I-605 San Gabriel River Freeway. Data from shallow soil samples showed that lead is not a contaminant of potential concern for the Site.

7. Summary of Key Previous Investigations

A summary of key environmental documents related to the Site and immediately adjoining properties is provided in the sections that follow.

7.1 Preliminary Environmental Assessment (GLENFOS, 1995)

This report was prepared for Federal Deposit Insurance Corporation (FDIC) to identify areas of possible non-compliance with existing local, state, and federal environmental regulations and equipment and determine the potential for long term effects associated with environmental impacts. According to GLENFOS, there is a likelihood of groundwater contamination at the subject property due to a nearby LUST site [Yellow Freight System, Inc. (YFS)]. According to GLENFOS the close proximity and hydraulic gradient indicated a likelihood of groundwater contamination at the Site. GLENFOS did not make recommendations for further evaluation. This facility is discussed in detail in Section 8.1.2. GLENFOS ultimately concluded that there was no evidence that the subject property was environmentally impaired by on-Site or nearby activities.

7.2 Phase I ESA (Golder, 2006)

The Golder Phase I ESA was prepared for Norcal Waste Systems, Inc. to provide a preliminary evaluation of the presence, use, or release on the subject property of hazardous substances or petroleum products. Golder did not identify any RECs associated with the Site. Golder noted the solid waste debris piles onsite as a de minimis environmental concern. The solid waste included paper waste, shopping carts, full trash bags, full trash receptacles, fire burned debris, a pallet jack, couch, and tree clippings. Golder stated that the miscellaneous building materials could possibly be asbestos-containing materials and recommended the building materials should be tested for asbestos content prior to disposal off-site.

7.3 Phase I ESA (Gannett Fleming, 2013)

Gannett Fleming prepared a Phase I ESA for City Ventures to identify potential environmental conditions to support the redevelopment of the Site. Gannett Fleming identified the only on-Site development as the railroad right-of way (ROW) that bisected the Site from 1928 to approximately 2005. Gannett-Fleming summaries the *Right of Way Slag Investigation* dated November 2000 and prepared by URS Corporation. The slag investigation was conducted along a five-mile section of the Union Pacific Rail corridor, that includes the Site. Black slag observed along the corridor is impacted with cadmium and vanadium concentrations above California Human Health Screening Level (CHHSL). The slag material was identified as a REC based on the results of the slag investigation. Railroad easements potentially contain TPH, polychlorinated biphenyls (PCBs), and chlorinated herbicides. Additionally, Gannett Fleming identified the Site was historically used for agricultural purposes as early as the 1950's and the Site has not been developed since this time. It is likely that pesticides and heavy metals may also be present in shallow soil. Further investigation of the soil was recommended.

Gannett Fleming identified the dumping and waste debris onsite as a de minimis condition. The waste debris was described as wood railroad ties, general household debris, brick, and concrete. Gannett Fleming also indicated that it was possible that the building material could contain asbestos containing materials (ACMs).

7.4 Phase I ESA (Roux, 2020)

Roux prepared a Phase I ESA for InSite to identify potential environmental conditions to support the redevelopment of the Site. Roux identified three RECs associated with the Site: Nearby and Onsite Railroad Activity, the adjoining I-605 freeway, and various refuse dumped on-Site. Refuse observed on-Site included small containers and cans of spray paint and paint materials. Additionally, Roux identified four OEFs associated with the Site: commercial pesticide and herbicide use associated with former agricultural operations on Site, nearby offsite historical oil refinery, on-Site and nearby transient activity, and nearby offsite facility (YFS) TRPH leak.

7.5 Phase II Soil Investigation Memorandum (Roux, 2021)

Roux performed soil investigation activities in September and October 2020 to delineate RECs and OEFs identified in the Phase I ESA.

On September 18, 2020, Roux advanced 29 soil borings to terminal depths of approximately 2 feet bgs, as part of the initial phase of investigation. Roux designated soil samples collected during the initial phase of the investigation into three groups. The groupings of soil samples were as follows:

- **Railroad Samples.** A total of 10 locations (RR-1 through RR-10) were situated on-Site either adjacent to the current railroads along the northwest and west boundary of the Site or along a former railroad line that ran through the Site. Soil samples were collected from each of these locations at 0.5 and 2-feet bgs. The 0.5-foot bgs samples were analyzed for metals, TPH across the full carbon range, PCBs, and organochlorine herbicides. Only three of the 2-foot samples were ultimately analyzed for arsenic.

- **Freeway Samples.** A total of seven locations (FW-1 through FW-7) were situated along the Site's eastern boundary, which is bordered by the I-605 freeway. Freeway samples were analyzed for lead. Soil samples were collected from each of these locations at 0.5 and 2-feet bgs. Only the 0.5-foot samples were ultimately analyzed for lead.

- **Agricultural Samples.** A total of 12 locations were situated in areas of historical agricultural use. The locations were selectively grouped so that four samples would be composited into one sample, for a total of three composite samples in former agricultural areas. Two of the composite groups (A-2 and A-3, eight samples) were located in the northern portion of the Site, in the region that operated as commercial agriculture until at least 1948. One composite sample (A-1, four samples) was located in the southern portion of the Site in the region that operated as commercial agriculture until at least 1928. The two northern area agricultural composite samples were analyzed for lead, arsenic, organochlorine pesticides, and organochlorine herbicides. The sample from the region of the Site operated as a commercial agriculture operation until at least 1928 was analyzed for lead and arsenic.

Arsenic, barium, beryllium, cadmium, chromium, cobalt, copper, lead, mercury, molybdenum, nickel, vanadium, and zinc were detected above laboratory reporting limits (RLs). However, only arsenic was detected above the applicable USEPA Regional Screening Level (RSL), DTSC Screening Level (SL), and/or California background level. Arsenic was detected above the applicable USEPA RSL and DTSC SL in all railroad samples and one of the three agricultural composite samples. However, arsenic was detected above

the Southern California background maximum arsenic concentration of 12 mg/kg[2] established by DTSC in only six of the 14 railroad samples. The maximum arsenic detection was at 121 mg/kg at RR-6-0.5.

TPH was not detected above the applicable California Regional Water Quality Control Board soil screening level (SSL) in any of the samples analyzed. No pesticides were detected above laboratory RLs. Two herbicides were detected in the railroad samples above laboratory RLs. However, none of the herbicide detections above applicable USEPA RSLs or DTSC SLs. Two PCB compounds were detected above laboratory RLs. However, none of the PCB detections were above applicable USEPA RSLs or DTSC SLs.

Following the initial investigation, Roux conducted a second round of soil sampling to further delineate the shallow soil arsenic impacts detected during the initial round of sampling. In October 2020, Roux advanced 18 soil borings to terminal depths of approximately 4 feet bgs. A total of 68 soil samples (26 railroad samples and 42 railroad step-out samples) were collected at various depths and analyzed for arsenic.

Arsenic was detected above the DTSC SL in all 68 samples. However, arsenic was detected above both the USEPA RSL and the Southern California background maximum arsenic concentration in 17 of the 68 soil samples. The concentrations of arsenic in exceedance of the Southern California background maximum arsenic concentration of 12 mg/kg were primarily localized to portions of the former railroad line. Due to the elevated concentrations of arsenic in shallow soils associated with the former railroad, arsenic in soil near the former railroad is considered a REC.

[2] Bradford, G.R., Chang, A.C., Page, A.L., Bakhtar, D., Frampton, J.A., and Wright, H., 1996, Background Concentrations of Trace and Major Elements in California Soils, Kearney Foundation of Soil Sciences Special Report, Division of Agriculture and Natural Resources, University of California.

8. Database Records Review

8.1 Standard Environmental Record Sources

According to ASTM Standard E1527-13, the purpose of reviewing regulatory records is to obtain and review records that will help identify *recognized environmental conditions* in connection with the Site. In addition, some records to be reviewed pertain not only to the Site, but also to properties within an additional "approximate minimum search distance" in order to help assess the likelihood of problems from migrating hazardous substances or petroleum products. The basis of the "approximate minimum search distance" is the Site boundary.

Roux retained EDR of Shelton, Connecticut to provide an ASTM Radius Map Report (EDR Report) for this Site. This report is a computerized search of select state and federal environmental databases that identify various properties with a record of environmental activity. Roux reviewed the report and summarized the relevant findings in the following sections. A copy of the compiled EDR Report has been included as Appendix F. The EDR report includes a detailed description of each of the databases searched, providing a summary of the type of information provided by each. A summary of Roux' review of the EDR Report listings is provided in Table 1.

The following section describes the findings of the database search. Roux used professional judgement in determining which EDR-listed sites to include in the narrative of this report. Facilities adjoining the Site were included due to their proximity to the Site and the potential for surface water discharges (e.g., storm water runoff, surface water effluent discharges) to enter the Site or through the migration of groundwater. Sites with listings indicative of a release (e.g., SHWS, LUST, RELEASE) are likewise discussed below. Nonadjacent facilities with database listings not necessarily indicative of a release (hazardous waste generator, FINDS, ECHO, NPDES, HAZNET, AST, or UST) will not be discussed unless considered potentially relevant in context of the Phase I ESA.

8.1.1 Site (Target Property)

No listings for the Site were identified in the EDR Report.

8.1.2 Adjoining and Nearby Properties

Discussions of adjoining and nearby properties of potential environmental concern as noted in Table 1 are provided below.

- **San Gabriel Valley Superfund Site – Area 1:** The Site is located within Area 1 of the San Gabriel Valley (SGV) Superfund Site. According to available information, the SGV Area 1 is a groundwater plume that runs along the axis of the Rio Hondo Wash and the Salt Pit Wash in the San Gabriel groundwater basin in El Monte. The plume also parallels the San Gabriel River to the east. It is approximately 4 miles long and 1.5 miles wide. Groundwater is contaminated with trichloroethene (TCE), tetrachloroethene (PCE), and carbon tetrachloride according to analyses by State agencies and local water companies. According to Progress Update fact sheet (USEPA, 2021), the Site is located in the southeastern corner of the Whittier Narrows Operable Unit and is not located within the documented groundwater contamination plume. Based on this information and anticipated depth to groundwater at the Site (approximately 20 feet bgs), potential vapor intrusion concerns associated with the regional groundwater contamination at the Site are unlikely. As a result, the presence of the Site within this active Superfund site is considered an OEF.

- **Guirado Dump – 5411 Pioneer Boulevard, approximately 600 feet east of the Site:** An unregistered waste disposal facility was operated from 1930 to 1945. The waste disposal facility was closed in 1945. The site is listed in the SWF/LF (SWIS) databases. Based on the lack of a documented release and hydraulically cross-gradient location, this former facility is not expected to represent a significant environmental concern.

- **Yellow Freight System, Inc. (YFS)– 9933 East Beverly Boulevard, approximately 300 feet north of the Site:** YFS is listed as a RCRA Large Quantity Generator database as a handler of hazardous materials. No violations were found.

  A fuel release was reported by YFS in 1987 in piping line during motor oil tank integrity testing. YFS had a cluster of USTs comprised of one 6,000-gallons of motor oil, one 5,000-gallon waste oil, one 12,000-gallon and two 10,000-gallon diesel fuel storage tanks. An underground waste-product recovery sump is located south of the USTs. The product deliver pipe was repaired and various subsurface investigations were conducted.

  Nine groundwater monitoring wells were installed, and in March of 1995 free product was found in two of the groundwater wells ranging from 0.3 to 1.25 feet. TPH as diesel and motor oil, benzene, toluene, ethylbenzene, and xylene (BTEX) and methyl tertiary butyl ether (MTBE), which are commonly associated with USTs, were not detected. One of the 6,000-gallon motor oil UST and one of the 5,000-gallon were removed from the property in July 1996. TRPH at a maximum concentration of 27,000 milligrams per kilogram (mg/kg) in one of the confirmation samples. (Burns & McDonnell, 2002).

  In July of 2010, the remaining two 10,000 USTs and 12,000 UST were removed. In August of 2010, two dispensers, spill buckets, and all associated piping were completely removed. Following the removal of the USTs semi-annual groundwater monitoring was conducted until 2011. The LARWQCB issued case closure in a letter dated August 12, 2013. Absent any additional information, the facility is located hydraulically upgradient of the Site and is considered to be OEF.

- **Gasoline Service Station, approximately 100 feet east of the Site:** Gasoline service stations owned by various operators have been reported at this address for an unknown amount of time. This address appears in the California Environmental Reporting Services CERS, (Historical Underground Storage Tank) HUST, (Underground Storage Tank) UST, and (Leaking Underground Storage Tank) LUST databases. Two separate LUST cases were closed in May 1999 and February 2015, respectively. The listing is located hydraulically cross-gradient of the Site and is unlikely to affect the Site.

8.1.3 Orphan Sites

The EDR Report includes a section addressing “Orphan Sites.” Orphan sites are sites, which, due to incomplete geographic location data, incomplete address information or incorrect address information, cannot be plotted correctly. The database report identified one unmapped facility.

- **Orphan Site 1 (Burke Street Landfill).** Burke Street Landfill is listed in the VCP (Voluntary Cleanup Program) and ENVIROSTOR databases. The Site is a former landfill and is under voluntary cleanup under DTSC oversight. According to maps provided by ENVIROSTOR, the Burke Street Landfill is located hydraulically downgradient of the Site and is not considered to be a significant environmental concern.

9. Findings

Roux has performed this Phase I ESA in general compliance with the scope and limitations of ASTM Standard Practice E1527-13. Roux separated the findings of this assessment into the following four categories: *recognized environmental conditions*, *controlled recognized environmental conditions*, *historical recognized environmental conditions,* and *other environmental features*.

9.1 Data Gaps

During conduct of this ESA, the following data gaps, as defined in ASTM Standard E1527-13 were identified:

- Previous Site owners were not available for an interview. This data gap is not considered significant due to sufficient information regarding Site history available from current Site owners, EDR historical documents and previous reports.

- The timing of the report did not allow for all contacted agencies to respond to the records requests issued. This data gap is not considered significant due to sufficient information available from previous environmental reports, the EDR report, and city, county, and state websites.

- Due to the size of the property and the vegetation present on site, isolated areas of the Site may have not been accessible for direct observation during the Site reconnaissance.

9.2 Recognized Environmental Conditions

Based on the information obtained through the performance of this ESA, Roux identified the following RECs in connection with the current and historical operations at the Site or adjacent properties. To the extent possible, the locations of the RECs are shown in Figure 2. To avoid confusion, all RECs, cRECs, and hRECs, and OEFs are numbered sequentially.

REC 1 - On-Site Railroad Activity. A branch of the Union Pacific Railroad formerly ran in a north-south orientation across the southern portion of the Site. Construction debris associated with the railroad branch removal, including ballast and railroad ties, was observed on-Site. In September and October 2020 Roux conducted a Phase II subsurface investigations at the Site, including collection of soil samples along the former on-Site railroad line. The results of the investigations are presented in a Phase II Soil Investigation Memorandum (Roux, 2021). The investigation results showed elevated arsenic concentrations along portions of the former railroad line.

9.3 Controlled Recognized Environmental Conditions

Roux did not identify known or suspected cRECs in connection with the current and historical operations at the Site

9.4 Historical Recognized Environmental Conditions

Roux did not identify known or suspected hRECs in connection with the current and historical operations at the Site or adjacent properties.

9.5 Other Environmental Features

OEFs are environmental conditions that do not meet the definition of a REC, cREC, or hREC, but which may warrant mention in a comprehensive Phase I ESA. Based on the subject Phase I ESA, Roux identified the following OEFs at or in the vicinity of the Site. To the extent possible, the locations of the OEFs are shown in Figure 2.

OEF 2 - Refuse Dumped On-Site. Various refuse was observed at the Site, including small containers and cans of spray paint, paint, and paint thinners. Paints, glues, and lubricants should be stored properly to avoid spills or leaking. Based on the small quantities observed, the presence of refuse materials throughout the Site represents a de minimis condition.

OEF 3 - San Gabriel Valley Superfund Site – Area 1. The Site is located within Area 1 of the San Gabriel Valley (SGV) Superfund Site. According to available information, the SGV Area 1 is a groundwater plume that runs along the axis of the Rio Hondo Wash and the Salt Pit Wash in the San Gabriel groundwater basin in El Monte. The plume also parallels the San Gabriel River to the east. It is approximately 4 miles long and 1.5 miles wide. Groundwater is contaminated with trichloroethene (TCE), tetrachloroethene (PCE), and carbon tetrachloride according to analyses by State agencies and local water companies. According to Progress Update fact sheet (USEPA, 2021), the Site is located in the southeastern corner of the Whittier Narrows Operable Unit and is not located within the documented groundwater contamination plume. Based on this information and anticipated depth to groundwater at the Site (approximately 20 feet bgs), potential vapor intrusion concerns associated with the regional groundwater contamination at the Site are unlikely.

OEF 4 - Adjoining Off-Site Interstate Freeway. The Site is bordered to the east by the I-605 San Gabriel River Freeway. Because it is not uncommon for near-surface soils at properties in close proximity to heavily traveled roadways that operated in the era of leaded gasoline to be impacted by aerially deposited lead, Roux's Phase II investigation included collection of shallow soil samples along the property line adjacent to the I-605 San Gabriel River Freeway. Data from shallow soil samples showed that lead is not a contaminant of potential concern for the Site.

OEF 5 – Nearby Offsite Historical Oil Refinement. The O'Donnel Oil Refinery operated to the immediate north of Site (APN 8129-001-007, the parcel between the Union Pacific Railroad and Beverly Boulevard) from at least 1923 to approximately 1948. Based on historical topographic maps, the Site was located approximately 0.25-miles northeast of the Site. The oil refinery is known to have had aboveground storage tanks containing refined petroleum products. Groundwater is approximately 10 to 46 feet below ground surface (bgs). A spill of petroleum products was not indicated.

OEF 6 – Nearby Offsite Facility with Total Recoverable Petroleum Hydrocarbon (TRPH) Leak. A leak occurred at the Yellow Freight Systems, Inc. (YFS) in 1987 due to a broken pipe connection. YFS is immediately north of Site (APN 8129-001-007, the parcel between the Union Pacific Railroad and Beverly Boulevard). Six USTs were removed from the property and the facility received Case closure was confirmed in a letter from the Leaking UST (LUST) cleanup program by LARWQCB dated August 12, 2013.

10. References

American Society for Testing Materials (ASTM) *Standard Practice for Environmental Site Assessments: Phase I Environmental Site Assessment Process* (ASTM E 1527-13)

Burns & McDonnell. *Groundwater Monitoring Report September 2012 and March 2013, Yellow Freight System, Inc., 9933 East Beverly Boulevard, Pico Rivera, California*. April 10, 2013.

Environmental Data Resources, Inc. (EDR), *The EDR Radius Map™ Report with GeoCheck®*, June 22, 2021.

EDR, *The EDR Aerial Photo Decade Package*, May 28, 2020

EDR, *EDR Certified Sanborn® Map Report*, May 28, 2020

EDR, *EDR Historical Topographic Map Report*, May 28, 2020

EDR, *The EDR-City Directory Image Report*, May 28, 2020

Gannett Fleming. *Phase I Environmental Site Assessment, Citrus Grove Heights, Pico Rivera, California*. September 16, 2013.

GlenFOS. *Preliminary Environmental Site Assessment for Vacant Land South of Beverly Boulevard and West of 605 Freeway, Pico Rivera, California*. April 12, 1995.

Golder Associates. *Phase I Environmental Site Assessment, 20-acre Undeveloped Property Southwest of Beverly Blvd/605 Freeway Intersection, APN Nos. 8129-001-006, 007, & 8130-024-001, 002, 006, 007, 010, &011 Pico Rivera, California*. June 19, 2006.

IT Corporation, *Remedial Work Plan, Yellow Freight System, Inc. ADDRESS, CITY, STATE,* November 1988.

Roux Associates, Inc. *Phase I Environmental Site Assessment, Beverly Boulevard, Pico Rivera, California.* June 29, 2020.

Roux Associates, Inc. *Phase II Soil Investigation Memorandum, Beverly Boulevard and the 605 Freeway, Pico Rivera, California.* June 30, 2021.

USEPA. *San Gabriel Valley Superfund Sites Progress Update,* May 2021.

11. Signature of Environmental Professional

Roux performed this assessment in accordance with the generally accepted practices for environmental assessments at the time of implementation. Roux made a reasonable effort to ensure that the information presented in this report is materially complete and accurate.

Roux completed a Phase I ESA in general compliance with the scope and limitations of ASTM Practice E1527-13 of the property located on Beverly Boulevard in the City of Pico Rivera, California, identified as Los Angeles County Tax Assessor's Parcel Numbers (APNs): 8129-001-006, 8129-001-007, 8130-024-001, 8130-024-002, 8130-024-006, 8130-024-007, 8130-024-008, 8130-024-009, 8130-024-010, 8130-024-011, 8130-024-801, 8130-024-802, and 8130-024-825.

"We declare that, to the best of our professional knowledge and belief, we meet the definition of Environmental professional as defined in §312.10 of 40 CFR 312" and,

"We have the specific qualifications based on education, training, and experience to assess a property of the nature, history, and setting of the Subject property. We have developed and performed the all appropriate inquiries in conformance with the standards and practices set forth in 40 CFR Part 312."

Roux performed this Phase I ESA by, or under direct supervision of, the undersigned environmental professionals.

Respectfully Submitted,

ROUX ASSOCIATES, INC.

Rocio Quiñones
Project Scientist

Mauricio H. Escobar, P.G.
Principal Geologist

TABLES

1. Standard Environmental Record Sources (EDR Report) Summary

1. Standard Environmental Record Sources (EDR Report) Summary

Site Name	Address	Database Listings	Distance (ft)	Direction	Discussed in Report Text
SAN GABRIEL VALLEY (AREA 1)	PECK RD & REAL	NPL,SEMS,US ENG CONTROLS,ROD,PRP,CONSENT,FINDS,ECHO	0.84	NNW	Yes
SAN GABRIEL VALLEY		AOCONCERN	0.858	NNW	Yes
GUIRARDO DUMP		LOS ANGELES CO LF METHANE	0.077	ENE	Yes
GUIRADO DUMP	5411 PIONEER BOULEVARD	SWF/LF,CERS	0.124	ENE	Yes
NARROWS SUBSTATION	9900 BEVERLY BLVD.	RCRA NONGEN / NLR	0.135	N	No
BUDWAY ENTPR INC ABUDWAY WHSE	4700 GREGG RD	RCRA-SQG,HIST UST,CHMIRS,FINDS,ECHO,LOS ANGELES CO. HMS,NPDES,CIWQS,CERS	0.154	W	No
LA COUNTY SANITATION DISTRICT	5724 ESPERANZA AVE	RCRA NONGEN / NLR	0.157	SSW	No
YRC INC. D/B/A YRC FREIGHT	9933 EAST BEVERLY BLVD	RCRA-SQG,LUST,UST,CERS HAZ WASTE,SWEEPS UST,HIST UST,CHMIRS,FINDS,CORTESE,HIST CORTESE,LOS ANGELES CO. HMS,LA CO. SITE MITIGATION,WDS,CERS	0.174	NNE	Yes
CITY OF PICO RIVERA MAINT YARD	9633 BEVERLY RD	SWF/LF,HIST UST,LOS ANGELES CO. HMS,CERS	0.18	NW	No
PICO RIVERA MAINTENANCE YARD	9633 E BEVERLY RD	UST	0.18	NW	No
PUBLIC WORKS CITY YARD	9633 BEVERLY RD	HWTS,UST,SWEEPS UST,HAZNET	0.18	NW	No
PICO RIVERA MAINTENANCE YARD	9633 E BEVERLY RD	CERS HAZ WASTE,CERS TANKS,CERS	0.18	NW	No
PUBLIC WORKS YARD	9633 BEVERLY RD	HIST UST	0.18	NW	No
UNOCAL SERVICE STATION #5044	10201 E BEVERLY BLVD	HWTS,HIST UST,HAZNET	0.182	ENE	Yes
SERVICE STATION 5044	10201 BEVERLY BLVD	HIST UST	0.182	ENE	Yes
UNION OIL SERVICE STATION #504	10201 BEVERLY BLVD	HIST UST	0.182	ENE	Yes
TOSCO/UNOCAL #30788	10201 EAST BEVERLY BOULEVARD	UST	0.182	ENE	Yes
76 PRODUCTS STATION #5044	10201 BEVERLY BLVD E	LUST,CORTESE,CERS	0.182	ENE	Yes
TOSCO/UNOCAL # 30788	10201 E BEVERLY BLVD	LUST,CORTESE,LOS ANGELES CO. HMS,CERS	0.182	ENE	Yes
76 PRODUCTS STATION #5044	10201 BEVERLY	HIST CORTESE	0.182	ENE	Yes
TOSCO/UNOCAL #30788	10201 BEVERLY BLVD	UST	0.182	ENE	Yes
UNOCAL CORP SS 5044	10201 E BEVERLY BLVD	SWEEPS UST	0.182	ENE	Yes
EL CHEAPO LIFT	9629 BEVERLY RD	RCRA NONGEN / NLR	0.182	NW	No
SECURITY PLATING CORP	9629 E BEVERLY RD	SEMS-ARCHIVE	0.182	NW	No
AMRERDYNE WEST INC	9629 E BEVERLY RD	HIST UST,EMI	0.182	NW	No
EL CHEAPO LIFT	9629 BEVERLY RD	HWTS,ENVIROSTOR,CERS HAZ WASTE,HIST UST,HAZNET,CERS	0.182	NW	No
EL CHEAPO LIFTS	9629 BEVERLY RD BLDG B	CERS HAZ WASTE,CERS	0.182	NW	No
AMERDYNE WEST INC	9629 E BEVERLY RD	RCRA-SQG,FINDS,ECHO	0.182	NW	No
BEVERLY INT.	9630 BEVERLY RD	SWEEPS UST	0.19	NW	No
MARY ANN JOHNSON	5643 ADELE AVE.	RCRA NONGEN / NLR	0.196	SE	No
TOMOVICH & ASSOCIATES EQUIP CO	9611 BEVERLY RD	RCRA NONGEN / NLR	0.211	NW	No
GRACE PROPERTY MANAGEMENT	4850 GREGG RD	ENVIROSTOR,LUST,CORTESE,HIST CORTESE,CERS	0.213	WSW	No
DOLCO PACKAGING	4850 GREGG RD	HWTS,SWEEPS UST,FINDS,ECHO	0.213	WSW	No
DOLCO PACKAGING PLANT	4850 GREG RD./WHITTIER BLVD.	SEMS-ARCHIVE,RCRA-SQG	0.213	WSW	No
AMERICAN WEST PROPERTIES	4796 GREGG RD	UST,LOS ANGELES CO. HMS	0.213	WSW	No
A AND H FREIGHT COMPANY INC	4796 GREGG RD	RCRA NONGEN / NLR	0.213	WSW	No
BRUCE KAVIN -KATER CRAFTS	4860 GREGG RD	HWTS,CERS HAZ WASTE,HAZNET,CERS	0.217	SW	No
KRIEGER STEEL PRODUCTS	4880 GREGG ROAD	RCRA-LQG	0.235	SW	No
KRIEGER SPECIALTY PRODUCTS	4880 GREGG RD	CERS HAZ WASTE,CERS	0.235	SW	No
DODGE WASMUND MFG, INC	4510 MANNING RD	RCRA NONGEN / NLR	0.238	NW	No
DODGE-WASMUND MFG INC	4510 E MANNING RD # A	CERS HAZ WASTE,CERS	0.238	NW	No
AT&T MOBILITY	5950 PIONEER BLVD	RCRA NONGEN / NLR	0.245	S	No
AT&T MOBILITY - WHITTIER (USID12094)	5950 PIONEER BLVD	CERS HAZ WASTE,CERS	0.245	S	No
AUTOMOBILE SALES FACILITY	4334 SAN GABRIEL RIVER PARKWAY	SWF/LF,HIST UST,EMI	0.261	NNW	No
TOBIAS AVENUE DISPOSAL SITE		LOS ANGELES CO LF METHANE	0.262	WNW	No
TOBIAS AVENUE DISPOSAL SITE	4718 TOBIAS AVENUE	SWF/LF	0.275	WNW	No
TOBIAS AVENUE DS	4718-26 S. TOBIAS AVE.	SWF/LF	0.275	WNW	No
TOBIAS AVENUE-PICO RIVERA	4726 SOUTH TOBIAS	WMUDS/SWAT	0.291	WNW	No
HAROLD BELMER/PRIVATE PROPERTY	4908 GREGG RD	LUST,CORTESE,HIST CORTESE,CERS	0.291	SW	No
UNITED PACIFIC WASTE		LOS ANGELES CO LF METHANE	0.323	WNW	No
UNITED PACIFIC WASTE (UPW)	4320 SAN GABRIEL RIVER PKWY	SWF/LF,LOS ANGELES CO. HMS	0.324	WNW	No
UNITED PACIFIC WASTE - FRANCHISE		LOS ANGELES CO LF METHANE	0.341	WNW	No
LA CO DPW ROAD RD 446	9521 E BEVERLY BLVD	SWF/LF,CPS-SLIC,CERS	0.351	WNW	No
WOANNA INC ARCO #83340	10121 WHITTIER BLVD # A	HWTS,LUST,CERS HAZ WASTE,CERS TANKS,CORTESE,HAZNET,CERS	0.391	SSW	No
PICO WATER DISTRICT	4843 CHURCH ST S	HWTS,LUST,CERS HAZ WASTE,SWEEPS UST,CORTESE,ENF,LOS ANGELES CO. HMS,WDS,CIWQS,CERS	0.416	WSW	No
PICO WATER DISTRICT	4843 CHURCH ST	HIST UST,HIST CORTESE	0.416	WSW	No
WHITTIER CITY SCHOOL DISTRICT	10706 ORANGE GROVE AVE	LUST,HIST CORTESE	0.431	SE	No
WHITTIER SCHOOL DISTRICT MAINTENANCE YARD	10706 ORANGE GRVE AVE.	LUST,CORTESE,CERS	0.431	SE	No
WHITTIER CITY SCHOOL DISTRICT	10706 ORANGE GROVE AVE	HWTS,LUST,UST,CORTESE,HAZNET	0.431	SE	No
EXXON #7-9168 (FORMER)	10425 WHITTIER BLVD E	LUST,CORTESE,HIST CORTESE,CERS	0.448	S	No
CONOCOPHILLIPS CO #255619	10506 WHITTIER BLVD, E	LUST,CORTESE,CERS	0.494	S	No
UNOCAL #5619	10506 WHITTIER BLVD	LUST,CORTESE,HIST CORTESE,LOS ANGELES CO. HMS,CERS	0.494	S	No
WORLD OIL CO	9405 E WHITTIER BLVD	RCRA-SQG,LUST,CERS HAZ WASTE,SWEEPS UST,HIST UST,CERS TANKS,FINDS,ECHO,CORTESE,ENF,HIST CORTESE,LOS ANGELES CO. HMS,WDS,CIWQS,CERS	0.495	WSW	No
DOD - MARINE CORPS RESERVE CTR - PICO RIVERA	3551 SAN GABRIEL RIVER	RESPONSE,ENVIROSTOR,CPS-SLIC,DEED,MCS,CERS	0.837	NE	No
MARINE CORPS RESERVE CENTER, PICO RIVERA	3551 SAN GABRIEL RIVER PARKWAY	HIST CAL-SITES,CERS HAZ WASTE,CERS	0.837	NE	No

Notes:

Blue: Facility does not have associated database listings indicative of a release or contamination
Green: Facility is hydraulically downgradient or cross gradient and/or is a closed release case
Orange: Facility has an associated release case impacting soil only and/or VOCs are not a potential contaminant of concern

FIGURES

1. Site Location Map
2. Site Plan



(C) USGS TOPOGRAPHIC MAPS, EL MONTE, 7.5-MINUTE AND WHITTIER, 7.5-MINUTE, 2012.

LEGEND

SITE

QUADRANGLE LOCATION



N

2000' 0 2000'

Title:

SITE LOCATION MAP

BEVERLY BOULEVARD AND 605 FREEWAY
PICO RIVERA, CALIFORNIA

Prepared for:

INSITE PROPERTY GROUP, LLC

ROUX	Compiled by: AB	Date: 10JUNE2020	FIGURE 1
	Prepared by: AB	Scale: AS SHOWN	
	Project Mgr: TB	Project: 3370.0002L000	
	File: PICO RIVERA_RECOVER.DWG		

\\SRVLACAFP1\LA SHARED\CLIENTS\3370.0002L INSITE GROUP PICO RIVERA\FIGURES\PICO RIVERA_RECOVER.DWG

S:\CLIENTS\3370.0002L INSITE GROUP PICO RIVERA\10CAD\010_3370.0002L_SAMPLING LOCATIONS AND REC.DWG



LEGEND

- PROPERTY BOUNDARY
- FORMER RAILROAD
- RAILROAD SAMPLE LOCATION
- FREEWAY SAMPLE LOCATION
- PESTICIDE SAMPLE LOCATION
- RAILROAD STEP OUT SAMPLE LOCATION
- (1) RECOGNIZED ENVIRONMENTAL CONDITION

N

200' 0 200'

Title:

SITE PLAN

BEVERLY BOULEVARD AND 605 FREEWAY
PICO RIVERA, CALIFORNIA

Prepared for

INSITE PROPERTY GROUP, LLC

ROUX

Compiled by: A.F.	Date: 30JUNE2021	FIGURE
Prepared by: A.T.	Scale: AS SHOWN	2
Project Mgr: M.H.E	Project: 3370.0002L000	
File: 010_3370.0002L_SAMPLING LOCATIONS AND REC.DWG		

APPENDICES

A. Glossary of Terms

B. Historical Topographic Maps

C. Historical Aerial Photographs

D. Certified Sanborn Report

E. EDR City Directory Image Report

F. EDR Radius Map Report with Geocheck®

G. Photographic Log

H. Pertinent Historical Documentation

I. Phase II Soil Investigation Memorandum (Roux, 2021)

APPENDIX A

Glossary of Terms

GLOSSARY OF KEY TERMS

This appendix provides definitions, description of terms, and a list of acronyms for many of the words used in ASTM E 1527-13. These terms are an integral part of ASTM E 1527-13 and are critical to understanding ASTM E 1527-13 and its use.

DEFINITIONS:

Abandoned Property – *property* that can be presumed to be deserted, or an intent to relinquish possession or control can be inferred from the general disrepair or lack of activity thereon such that a reasonable person could believe that there was an intent on the part of the current *owner* to surrender rights to the *property*.

Activity and Use Limitations – Legal or physical restrictions or limitations on the use of, or access to, a site or facility: *(1)* to reduce or eliminate potential exposure to *hazardous substances* or *petroleum products* in the soil, soil vapor, groundwater, and/or surface water on the *property*, or *(2)* to prevent activities that could interfere with the effectiveness of a response action, in order to ensure maintenance of a condition of no significant risk to public health or the environment. These legal or physical restrictions, which may include institutional and/or *engineering controls*, are intended to prevent adverse impacts to individuals or populations that may be exposed to *hazardous substances* and *petroleum products* in the soil, soil vapor, groundwater, and/or surface water on the *property*.

Comprehensive Environmental Response, Compensation, and Liability Information System (CERCLIS) – The list of sites compiled by EPA that EPA has investigated, or is currently investigating, for potential hazardous substance contamination for possible inclusion on the National Priorities List.

Construction debris – Concrete, brick, asphalt, and other such building materials discarded in the construction of a building or other improvement to property.

Contaminated public wells – Public wells used for drinking water that have been designated by a government entity as contaminated by toxic substances (for example, chlorinated solvents), or as having water unsafe to drink without treatment.

Contiguous Property Owner Liability Protection – a person may qualify for the *contiguous property owner liability protection* if, among other requirements, such person owns real *property* that is contiguous to, and that is or may be contaminated by *hazardous substances* from other real *property* that is not owned by that person. Furthermore, such person conducted *all appropriate inquiries* at the time of acquisition of the *property* and did not know or have reason to know that the *property* was or could be contaminated by a *release* or threatened *release* from the contiguous *property*. The *all appropriate inquiries* must not result in knowledge of contamination. If it does, then such person did “know” or “had reason to know” of contamination and would not be eligible for the *contiguous property owner liability protection*.

Controlled Recognized Environmental Condition – a *recognized environmental condition* resulting from a past *release* of *hazardous substances* or *petroleum products* that has been addressed to the satisfaction of the applicable regulatory authority (for example, as evidenced by the issuance of a no further action letter or equivalent, or meeting risk-based criteria established by regulatory authority), with *hazardous substances* or *petroleum products* allowed to remain in place subject to the implementation of required controls (for example, *property* use restrictions, *activity and use limitations*, *institutional controls*, or *engineering controls*).

CORRACTS list – a list maintained by EPA of *hazardous waste* treatment, storage, or disposal facilities and other RCRA-regulated facilities (due to past interim status or storage of *hazardous waste* beyond 90 days)

that have been notified by the U.S. Environmental Protection Agency to undertake corrective action under RCRA. The *CORRACTS list* is a subset of the EPA database that manages RCRA data.

Demolition debris – Concrete, brick, asphalt, and other such building materials discarded in the demolition of a building or other improvement to property.

Drum – A container (typically, but not necessarily, holding 55 gal (208 L) of liquid) that may be used to store *hazardous substances* or *petroleum products.*

Dry wells – Underground areas where soil have been removed and replaced with pea gravel, coarse sand, or large rocks. Dry wells are used for drainage, to control storm runoff, for the collection of spilled liquids (intentional and non-intentional), and wastewater disposal (often illegal).

Dwelling – Structure of portion thereof used for residential habitation.

Engineering controls – Physical modifications to a site or facility (for example, capping, slurry walls, or point of use water treatment) to reduce or eliminate the potential for exposure to contaminants in the soil or groundwater on the property.

Environmental lien – A charge, security, or encumbrance upon title to a *property* to secure the payment of a cost, damage, debt, obligation, or duty arising out of response actions, cleanup, or other remediation of *hazardous substances* or *petroleum products* upon a *property*, including (but not limited to) liens imposed pursuant to CERCLA 42 USC § 9607(1) and similar state or local laws.

ERNS list – EPA's emergency response notification system list of reported CERCLA hazardous substance releases or spills in quantities greater than the reportable quantity, as maintained at the National Response Center. Notification requirements for such releases or spills are codified in 40 CFR parts 302 and 355.

Federal Register (FR) – Publication of the Untied States government published daily (except for federal holidays and weekends) containing all proposed and final regulations and some other activities of the federal government. When regulations become final, they are included in the Code of Federal Regulations (CFR), as well as published in the Federal Register.

Fire insurance maps – Maps produced for private fire insurance map companies that indicate uses of properties at specified dates and that encompass the property. These maps are often available in local libraries, historical societies, private resellers, or from the map companies who produced them. See Question 23 of the transaction screen process in Practice E 1528 and 7.3.4.2 of this practice.

Hazardous substance – A substance defined as hazardous pursuant to CERCLA 42 USC § 9601(14), as interpreted by EPA regulations and the courts: "(A) any substance designated pursuant to section 1321(b)(2)(A) of Title 33, (B) any element, compound, mixture, solution, or substance designated pursuant to section 9602 of this title, (C) any hazardous waste having the characteristics identified under or listed pursuant to section 3001 of the Soil Waste Disposal Act (42 USC § 6921) (but not including any waste the regulation of which under the Solid Waste Disposal Act (42 USC § 6901 *et seq.*) has been suspended by Act of Congress), (D) any toxic pollutant listed under section 1317(a) of Title 33, (E) any hazardous air pollutant listed under section 112 of the Clean Air Act (42 USC § 7412), and (F) any imminently hazardous chemical substance or mixture with respect to which the Administrator (of EPA) has taken action pursuant to section 2606 of Title 15. The term does not include petroleum, including crude oil or any fraction thereof, which is not otherwise specifically listed or designated as a hazardous substance under subparagraphs (A)

through (F) of this paragraph; the term does not include natural gas, natural gas liquids, liquefied natural gas, or synthetic gas usable for fuel (or mixtures of natural gas and such synthetic gas)."

Hazardous waste – Any hazardous waste having the characteristics identified under or listed pursuant to section 3001 of the Solid Waste Disposal Cat (42 USC § 6921) (but not including any waste the regulation of which under the Solid Waste Disposal Act (42 USC § 6901 *et seq.*) has been suspended by Act of Congress). The Solid Waste Disposal Act of 1980 amended RCRA. RCRA defines hazardous waste, in 42 USC § 6903, as: "a solid waste, or combination of solid wastes, which because of its quantity, concentration, or physical, chemical, or infectious characteristics may – (A) cause, or significantly contribute to an increase in mortality or an increase in serious irreversible, or incapacitating reversible, illness; or (B) pose a substantial present or potential hazard to human health or the environment when improperly treated, stored, transported, or disposed of, or otherwise managed."

Institutional control – A legal or administrative restriction (e.g., deed restriction, restrictive zoning) on the use of, or access to, a site or facility to reduce or eliminate potential exposure to contaminants in the soil or groundwater on the property.

Landfill – A place, location, tract of land, area, or premises used for the disposal of solid wastes as defined by state solid waste regulations. The term is synonymous with the term *solid waste disposal site* and is also known as a garbage dump, trash dump, or similar term.

Local street directories – Directories published by private (or sometimes government) sources that show ownership, occupancy, and/or use of sites by reference to street addresses. Often, local street directories are available at libraries of local governments, colleges or universities, or historical societies.

Material safety data sheet (MSDS) – Written or printed material concerning a hazardous substance which is prepared by chemical manufacturers, importers, and employers for hazardous chemicals pursuant to OSHA's Hazard Communication Standard, 29, CFR 1910.1200.

National Contingency Plan (NCP) – The National Oil and Hazardous Substances Pollution Contingency Plan, found at 40 CFR § 300, that is the EPA's blueprint on how hazardous substances are to be cleaned up pursuant to CERCLA.

National Priorities List (NPL) – List compiled by the EPA, pursuant to CERCLA 42 USC § 9605(a)(8)(B), of properties with the highest priority for cleanup pursuant to EPA's Hazard Ranking System. See 40 CFR Part 300.

Occupants – Those tenants, subtenants, or other persons or entities using the *property* or a portion of the *property.*

Owner – Generally the fee owner of record for the *property*.

Petroleum exclusion – The exclusion from CERCLA liability provided in 42 USC § 9601(14), as interpreted by the courts and EPA: "The term (hazardous substance) does not include petroleum, including crude oil or any fraction thereof which is not otherwise specifically listed or designated as a hazardous substance under subparagraphs (A) through (F) of this paragraph, and the term does not include natural gas, natural gas liquids, liquefied natural gas, or synthetic gas usable for fuel (or mixtures of natural gas and such synthetic gas)."

Petroleum products – Those substances included within the meaning of the *petroleum exclusion* to CERCLA, 42 USC § 9601(14), as interpreted by the courts and EPA, that is: petroleum, including crude oil or any fraction thereof which is not otherwise specifically listed or designated as a hazardous substance under Subparagraphs (A) through (F) of 42 USC § 9601(14), natural gas, natural gas liquids, liquefied natural gas, and synthetic gas usable for fuel (or mixtures of natural gas and such synthetic gas). (The word fraction refers to certain distillates of crude oil, including gasoline, kerosene, diesel oil, jet fuels, and fuel oil, pursuant to *Standard Definitions of Petroleum Statistics*[1]*.)*

Phase I Environmental Site Assessment – The process described in this practice.

Pits, ponds, or lagoons – Man-made or natural depressions in the ground surface that are likely to hold liquids or sludge containing *hazardous substances* or *petroleum products*. The likelihood of such liquids or sludge being present is determined by evidence of factors associated with the pit, pond, or lagoon, including, but not limited to, discolored water, distressed vegetation, or the presence of an obvious wastewater discharge.

Property – The real property that is the subject of the *environmental site assessment* described in this practice. Real property includes buildings and other fixtures and improvement located on the property and affixed to the land.

Property tax files – The files kept for property tax purposes by the local jurisdiction where the property is located and includes records of past ownership, appraisals, maps, sketches, photos, or other information that is reasonable ascertainable and pertaining to the property.

RCRA generators – Those persons or entities that generate hazardous waste, as defined and regulated by RCRA.

RCRA generators list – List kept by the EPA of those persons or entities that generate hazardous wastes as defined and regulated by RCRA.

RCRA TSD facilities – Those facilities at which treatment, storage, and/or disposal of hazardous wastes takes place, as defined and regulated by RCRA.

RCRA TSD facilities list – List kept by the EPA of those facilities at which treatment, storage, and/or disposal of hazardous wastes takes place, as defined and regulated by RCRA.

Recorded land title records – Records of fee ownership, leases, land contracts, easements, liens, and other encumbrances on or of the property recorded in the place where land title records are, by law or custom, recorded for the local jurisdiction in which the *property* is located. (Often such records are kept by a municipal or county recorder or clerk.) Such records may be obtained from title companies or directly from the local government agency. Information about the title to the property that is recorded in a U.S. district court or any place other than where land title records are, by law or custom, recorded for the local jurisdiction in which the property is located, are not considered part of recorded land title records.

Records of emergency release notifications (SARA § 304) – Section 304 of EPCRA or Title III of SARA requires operators of facilities to notify their local emergency planning committee (as defined in EPCRA) and the state emergency response commission (as defined in EPCRA) of any release beyond the facility's boundary of any reportable quantity of any extremely hazardous substance. Often the local fire department is the local emergency planning committee. Records of such notifications are "Records of Emergency Release Notifications" (SARA§ 304).

Report – The written record of a transaction screen process as required by Practice E 1528 or the written report prepared by the environmental professional and constituting part of a "Phase I Environmental Site Assessment," as required by this practice.

Solid waste disposal site – A place, location, tract of land, area, or premises used for the disposal of solid wastes as defined by state solid waste regulations. The term is synonymous with the term *landfill* and is also known as a garbage dump, trash dump, or similar term.

Solvent – A chemical compound that is capable of dissolving another substance and may itself be a *hazardous substance,* used in a number of manufacturing/industrial processes including, but not limited to, the manufacture of paints and coatings for industrial and household purposes, equipment clean-up, and surface degreasing in metal fabricating industries.

State registered USTs – State lists of underground storage tanks required to be registered under Subtitle I, Section 9002 of RCRA.

Sump – A pit, cistern, cesspool, or similar receptacle where liquids drain, collect, or are stored.

TSD facility – Treatment, storage, or disposal facility (*see RCRA TSD facilities*).

Underground storage tank (UST) - Any tank, including underground piping connected to the tank, that is or has been used to contain *hazardous substances* or *petroleum products* and the volume of which is 10% or more beneath the surface of the ground.

USGS 7.5 Minute Topographic Map – The map (if any) available from or produced by the United States Geological Survey, entitled "USGS 7.5 Minute Topographic Map," and showing the property.

Wastewater – Water that (1) is or has been used in an industrial or manufacturing process, (2) conveys or has conveyed sewage, or (3) is directly related to manufacturing, processing, or raw materials storage areas at an industrial plant. Wastewater does not include water originating on or passing through or adjacent to a site, such as storm water flows, that has not been used in industrial or manufacturing processes, has not been combined with sewage, or is not directly related to manufacturing, processing, or raw materials storage areas at an industrial plant.

Zoning/land use records – Those records of the local government in which the *property* is located, indicating the uses permitted by the local government in particular zones within its jurisdiction. The records may consist of maps and/or written records. They are often located in the planning department of a municipality or county.

DEFINITIONS SPECIFIC TO ASTM E 1527-13:

Actual knowledge – The knowledge actually possessed by an individual who is a real person, rather than an entity. Actual knowledge is to be distinguished from constructive knowledge that is knowledge imputed to an individual or entity.

Adjoining properties – Any real property or properties the border of which is contiguous or partially contiguous with that of the property, or that would be contiguous or partially contiguous with that of the property but for a street, road, or other public thoroughfare separating them.

Aerial photographs – Photographs taken from an airplane or helicopter (from a low enough altitude to allow identification of development and activities) of areas encompassing the property. Aerial photographs are often available from government agencies or private collections unique to a local area.

Appropriate inquiry – That inquiry constituting "all appropriate inquiry into the previous ownership and uses of the property consistent with good commercial or customary practice" as defined in CERCLA, 42 USC § 9601(35)(B), that will give a party to a *commercial real estate* transaction the *innocent landowner defense* to the CERCLA liability (42 USC § 9601(A) and (B) and § 9607(b)(3)), assuming compliance with other elements of the defense. See Appendix X1.

Approximate minimum search distance – The area for which records must be obtained and reviewed pursuant to Section 7 subject to the limitations provided in that section. This may include areas outside the *property* and shall be measured from the nearest *property* boundary. This term is used in lieu of radius to include irregularly-shaped properties.

Building department records – Those records of the local government in which the property is located indicating permission of the local government to construct, alter, or demolish improvements on the property. Often, building department records are located in the building department of a municipality or county.

Business environmental risk – A risk which can have a material environmental or environmentally-driven financial impact on the business associated with the current or planned use of a parcel of commercial real estate, not necessarily limited to those environmental issues required to be investigated in this practice. Consideration of *business environmental risk* issues may necessitate that an *environmental professional* address one or more non-scope considerations, some of which are identified in Section 12.

Commercial real estate – Any real property except a dwelling or property with no more than four dwelling units exclusively for residential use (except that a dwelling or property with no more than four dwelling units exclusively for residential use is included in this term when it has a commercial function, as in the building of such dwellings for profit). This term includes, but is not limited to, undeveloped real property and real property used for industrial, retail, office, agricultural, other commercial, medical, or educational purposes; property used for residential purposes that has more than four residential dwelling units; and any property with no more than four dwelling units for residential use when it has a commercial function, as in the building of such dwellings for profit.

Commercial real estate transaction – A transfer of title to or possession of real property or receipt of a security interest in real property, except that it does not include transfer of title to or possession of real property or the receipt of a security interest in real property with respect to an individual dwelling or building containing fewer than five dwelling units, nor does it include the purchase of a lot or lots to construct a dwelling for occupancy by a purchaser, but a commercial real estate transaction does include real property purchased or leased by persons or entities in the business of building or developing dwelling units.

Controlled Recognized Environmental Condition – a *recognized environmental condition* resulting from a past *release* of *hazardous substances* or *petroleum products* that has been addressed to the satisfaction of the applicable regulatory authority (for example, as evidenced by the issuance of a no further action letter or equivalent, or meeting risk-based criteria established by regulatory authority), with *hazardous substances* or *petroleum products* allowed to remain in place subject to the implementation of required controls (for example, *property* use restrictions, *activity and use limitations*, *institutional controls*, or *engineering controls*).

Due diligence – The process of inquiring into the environmental characteristics of a parcel of *commercial real estate* or other conditions, usually in connection with a commercial real estate transaction. The degree and kind of due diligence vary for different properties and differing purposes.

Environmental audit – The investigative process to determine if the operations of an existing facility are in compliance with applicable environmental laws and regulations. This term should not be used to describe Practice E 1528 or this practice, although an environmental audit may include an *environmental site assessment* or, if prior audits are available, may be part of an environmental site assessment.

Environmental professional – A person processing sufficient training and experience necessary to conduct a *site reconnaissance, interviews,* and other activities in accordance with this practice, and from the information generated by such activities, having the ability to develop opinions and conclusions regarding *recognized environmental conditions* in connection with the *property* in question. An individual's status as an environmental professional may be limited to the type of assessment to be performed or to specific segments of the assessment for which the professional is responsible. The person may be an independent contractor or an employee of the *user.*

Environmental site assessment (ESA) – The process by which a person or entity seeks to determine if a particular parcel of real *property* (including improvements) is subject to *recognized environmental conditions.* At the option of the *user*, an environmental site assessment may include more inquiry than that constituting *appropriate inquiry* or, if the user is not concerned about qualifying for the *innocent landowner defense,* less inquiry than that constituting *appropriate inquiry.* An environmental site assessment is both different from and less rigorous than an *environmental audit.*

Fill dirt – Dirt, soil, sand, or other earth, obtained off-site, that is used to fill holes or depressions, create mounds, or otherwise artificially change the grade or elevation of real property. It does not include material that is used in limited quantities for normal landscaping activities.

Hazardous waste/contaminated sites – Sites on which a release has occurred, or is suspected to have occurred, of any *hazardous substance, hazardous waste,* or *petroleum products,* and that release or suspected release has been reported to a government entity.

Historical Recognized Environmental Condition – a past *release* of any *hazardous substances* or *petroleum products* that has occurred in connection with the *property* and has been addressed to the satisfaction of the applicable regulatory authority or meeting unrestricted use criteria established by a regulatory authority, without subjecting the *property* to any required controls (for example, *property* use restrictions, *activity and use limitations*, *institutional controls*, or *engineering controls*). Before calling the past *release* a *historical recognized environmental condition*, the *environmental professional* must determine whether the past *release* is a *recognized environmental condition* at the time the *Phase I Environmental Site Assessment* is conducted (for example, if there has been a change in the regulatory criteria). If the EP considers the past *release* to be a *recognized environmental condition* at the time the Phase I ESA is conducted, the condition shall be included in the conclusions section of the report as a *recognized environmental condition*.

Innocent landowner defense – That defense to CERCLA liability provided in 42 USC § 9601(35) and § 9607(b)(3). One of the requirements to qualify for this defense is that the party make "all appropriate inquiry into the previous ownership and uses of the property consistent with good commercial or customary practice." There are additional requirements to qualify for this defense.

Interviews – Those portions of this practice that are contained in Section 9 and 10 thereof and address questions to be asked of *owners* and *occupants* of the *property* and questions to be asked of local government officials.

Key site manager – The person identified by the *owner* of a *property* as having good knowledge of the uses and physical characteristics of the property.

Local government agencies – Those agencies of municipal or county government having jurisdiction over the *property.* Municipal and county government agencies include, but are not limited to, cities, parishes, townships, and similar entities.

LUST sites – State lists of leaking underground storage tank sites. Section 9003 (h) of Subtitle I of RCRA gives EPA and states, under cooperative agreements with EPA, authority to clean up releases from UST systems or require owners and operators to do so.

Major occupants – Those tenants, subtenants, or other persons or entities each of which uses at least 40% of the leasable area of the *property* or any anchor tenant when the *property* is a shopping center.

Material threat – A physically observable or obvious threat which is reasonable likely to lead to a release that, in the opinion of the *environmental professional,* is threatening and might result in impact to human health and the environment. An example might include an aboveground storage tank that contains a hazardous substance and which shows evidence of damage. The damage would represent a material threat if it is deemed serious enough that it may cause or contribute to tank integrity failure with a release of contents to the environment.

Obvious – That which is plain or evident; a condition or fact that could not be ignored or overlooked by a reasonable observer while *visually* or *physically observing the property.*

Other historical sources – Any source or sources other than those designated in 7.3.4.1-7.3.4.8 that are credible to a reasonable person and that identify past uses of the property. The term includes, but is not limited to, miscellaneous maps, newspaper archives, and records in the files and/or personal knowledge of the *property owner* and/or *occupants.*

Physical setting sources – sources that provide information about the geologic, hydrogeologic, hydrologic, or topographic characteristics of a *property.*

Practically reviewable – Information that is practically reviewable means that the information is provided by the source in a manner and in a form that, upon examination, yields information relevant to the *property* without the need for extraordinary analysis of irrelevant data. The form of the information shall be such that the user can review the records for a limited geographic area. Records that cannot be feasibly retrieved by reference to the location of the *property* or a geographic area in which the *property* is located are not generally *practically reviewable.* Most databases of public records are *practically reviewable* if they can be obtained from the source agency by the county, city, zip code, or other geographic area of the facilities listed in the record system. Records that are sorted, filed, organized, or maintained by the source agency only chronologically are not generally practically reviewable. Listings in publicly available records which do not have adequate address information to be located geographically are not generally considered practically reviewable. For large databases with numerous facility records (such as RCRA hazardous waste generators and registered underground storage tanks), the records are not *practically reviewable* unless they can be obtained from the source agency in the smaller geographic area of zip codes. Even when information is provided by zip code for some large databases, it is common for an unmanageable number of sites to be

identified within a given zip code. In these cases, it is not necessary to review the impact of all of the sites that are likely to be listed in any given zip code because that information would not be *practically reviewable*. In other words, then so much data is generated that it cannot be feasibly reviewed for its impact on the *property,* it is not *practically reviewable.*

Preparer – The person preparing the *transaction screen questionnaire* pursuant to Practice E 1528, who may be either the user or the person to whom the user has delegated the preparation of the *transaction screen questionnaire.*

Publicly available – Information that is publicly available means that the source of the information allows access to the information by anyone upon request.

Reasonably ascertainable – For purposes of both this practice and Practice E 1528, information that is (1) *publicly available,* (2) obtainable from its source within reasonable time and cost constraints, and (3) *practically reviewable.*

Recognized Environmental Conditions – the presence or likely presence of any *hazardous substances* or *petroleum products* in, on, or at a *property*: (*1*) due to release to the environment; (*2*) under conditions indicative of a *release* to the *environment*; or (*3*) under conditions that pose a *material threat* of a future *release* to the *environment*. *De minimis conditions* are not *recognized environmental conditions*.

Records review – That part that is contained in Section 7 of this practice addresses which records shall or may be reviewed.

Site reconnaissance – That part that is contained in Section 8 of this practice and addresses what should be done in connection with the *site visit.* The site reconnaissance includes, but is not limited to, the *site visit* done in connection with such a Phase I Environmental Site Assessment.

Site visit – The visit to the property during which observations are made constituting the *site reconnaissance* section of this practice and the *site visit* requirement of Practice E 1528.

Standard environmental record sources – Those records specified in 7.2.1.1.

Standard historical sources – Those sources of information about the history of uses of the property specified in 7.3.4.

Standard physical setting source – A current USGS 7.5-minute topographic map (if any) showing the area on which the property is located.

Standard practice(s) – The activities set forth in either and both this practice and Practice E 1528.

Standard sources – Sources of environmental, physical setting, or historical records specified in Section 7 of this practice.

Transaction screen process – The process described in Practice E 1528.

Transaction screen questionnaire – The questionnaire provided in Section 6 of Practice E 1528.

User – The party seeking to use Practice E 1528 to perform an *environmental site assessment* of the *property*. A user may include, without limitation, a purchaser of *property,* a potential tenant of *property,* an *owner* of *property,* a lender, or a property manager.

Visually and/or physically observed – During a *site visit* pursuant to Practice E 1528, or pursuant to this practice, this term means observations made by vision while walking through a *property* and the structures located on it and observations made by the sense of smell, particularly observations of noxious or foul odors. The term "walking through" is not meant to imply that disabled persons who cannot physically walk may not conduct a *site visit;* they may do so by the means at their disposal for moving through the *property* and the structures located on it.

ACRONYMS:

CERCLA – Comprehensive Environmental Response, Compensation and Liability Act of 1980 (as amended, 42 USC § 9601 *et seq.*)

CERCLIS – Comprehensive Environmental Response, Compensation and Liability Information System (maintained by EPA)

CFR – Code of Federal Regulations

CORRACTS – Facilities subject to corrective action under RCRA

EPA – United States Environmental Protection Agency

EPCRA – Emergency Planning and Community Right to Know Act (also known as SARA Title III), 42 USC § 11001 *et seq.*)

ERNS – Emergency response notification system

ESA – Environmental site assessment (different than an *environmental audit*)

FOIA – U.S. Freedom of Information Act (5 USC 552 *et seq.*)

FR – Federal Register

LUST – Leaking underground storage tank

MSDS – Material safety data sheet

NCP – National Contingency Plan

APPENDIX B

Historical Topographic Maps

Pico Rivera

Not Reported

Pico Rivera, CA 90660

Inquiry Number: 6076885.4

May 28, 2020

EDR Historical Topo Map Report

with QuadMatch™

6 Armstrong Road, 4th floor
Shelton, CT 06484
Toll Free: 800.352.0050
www.edrnet.com

EDR Historical Topo Map Report

05/28/20

Site Name:

Pico Rivera
Not Reported
Pico Rivera, CA 90660
EDR Inquiry # 6076885.4

Client Name:

Roux Associates Inc
555 12th Street Suite 250
Oakland, CA 94607
Contact: Taylor Barrett

EDR Topographic Map Library has been searched by EDR and maps covering the target property location as provided by Roux Associates Inc were identified for the years listed below. EDR's Historical Topo Map Report is designed to assist professionals in evaluating potential liability on a target property resulting from past activities. EDRs Historical Topo Map Report includes a search of a collection of public and private color historical topographic maps, dating back to the late 1800s.

Search Results:

P.O.# 3370.0002L000
Project: Pico Rivera, Ca

Coordinates:

Latitude:	34.003556 34° 0' 13" North
Longitude:	-118.066685 -118° 4' 0" West
UTM Zone:	Zone 11 North
UTM X Meters:	401495.91
UTM Y Meters:	3763063.09
Elevation:	202.00' above sea level

Maps Provided:

2012	1948, 1949	1899
1994	1947	1896
1991	1942, 1943	1894
1981	1926	
1972	1925	
1966	1923	
1965	1902	
1951, 1953	1900	

Disclaimer - Copyright and Trademark Notice

This Report contains certain information obtained from a variety of public and other sources reasonably available to Environmental Data Resources, Inc. It cannot be concluded from this Report that coverage information for the target and surrounding properties does not exist from other sources. NO WARRANTY EXPRESSED OR IMPLIED, IS MADE WHATSOEVER IN CONNECTION WITH THIS REPORT. ENVIRONMENTAL DATA RESOURCES, INC. SPECIFICALLY DISCLAIMS THE MAKING OF ANY SUCH WARRANTIES, INCLUDING WITHOUT LIMITATION, MERCHANTABILITY OR FITNESS FOR A PARTICULAR USE OR PURPOSE. ALL RISK IS ASSUMED BY THE USER. IN NO EVENT SHALL ENVIRONMENTAL DATA RESOURCES, INC. BE LIABLE TO ANYONE, WHETHER ARISING OUT OF ERRORS OR OMISSIONS, NEGLIGENCE, ACCIDENT OR ANY OTHER CAUSE, FOR ANY LOSS OF DAMAGE, INCLUDING, WITHOUT LIMITATION, SPECIAL, INCIDENTAL, CONSEQUENTIAL, OR EXEMPLARY DAMAGES. ANY LIABILITY ON THE PART OF ENVIRONMENTAL DATA RESOURCES, INC. IS STRICTLY LIMITED TO A REFUND OF THE AMOUNT PAID FOR THIS REPORT. Purchaser accepts this Report "AS IS". Any analyses, estimates, ratings, environmental risk levels or risk codes provided in this Report are provided for illustrative purposes only, and are not intended to provide, nor should they be interpreted as providing any facts regarding, or prediction or forecast of, any environmental risk for any property. Only a Phase I Environmental Site Assessment performed by an environmental professional can provide information regarding the environmental risk for any property. Additionally, the information provided in this Report is not to be construed as legal advice.

Copyright 2020 by Environmental Data Resources, Inc. All rights reserved. Reproduction in any media or format, in whole or in part, of any report or map of Environmental Data Resources, Inc., or its affiliates, is prohibited without prior written permission.

EDR and its logos (including Sanborn and Sanborn Map) are trademarks of Environmental Data Resources, Inc. or its affiliates. All other trademarks used herein are the property of their respective owners.

Topo Sheet Key

This EDR Topo Map Report is based upon the following USGS topographic map sheets.

2012 Source Sheets



El Monte
2012
7.5-minute, 24000



Whittier
2012
7.5-minute, 24000

1994 Source Sheets



El Monte
1994
7.5-minute, 24000
Aerial Photo Revised 1978

1991 Source Sheets

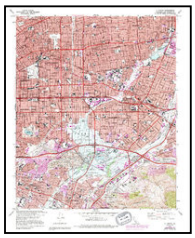

El Monte
1991
7.5-minute, 24000
Aerial Photo Revised 1978

1981 Source Sheets

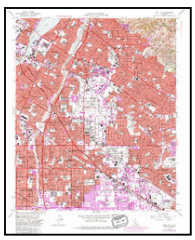

Whittier
1981
7.5-minute, 24000
Aerial Photo Revised 1978



El Monte
1981
7.5-minute, 24000
Aerial Photo Revised 1978

Topo Sheet Key

This EDR Topo Map Report is based upon the following USGS topographic map sheets.

1972 Source Sheets



Whittier
1972
7.5-minute, 24000
Aerial Photo Revised 1972



El Monte
1972
7.5-minute, 24000
Aerial Photo Revised 1972

1966 Source Sheets

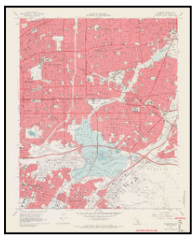

El Monte
1966
7.5-minute, 24000
Aerial Photo Revised 1964

1965 Source Sheets

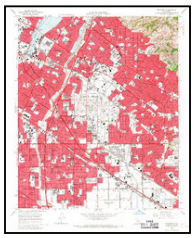

Whittier
1965
7.5-minute, 24000
Aerial Photo Revised 1963

1951, 1953 Source Sheets



Whittier
1951
7.5-minute, 24000
Aerial Photo Revised 1947



El Monte
1953
7.5-minute, 24000
Aerial Photo Revised 1952

Topo Sheet Key

This EDR Topo Map Report is based upon the following USGS topographic map sheets.

1948, 1949 Source Sheets



El Monte
1948
7.5-minute, 24000



Whittier
1949
7.5-minute, 24000
Aerial Photo Revised 1947

1947 Source Sheets

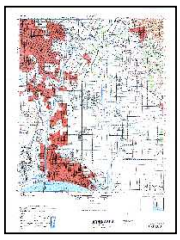

DOWNEY
1947
15-minute, 50000

1942, 1943 Source Sheets



Downey
1942
15-minute, 62500

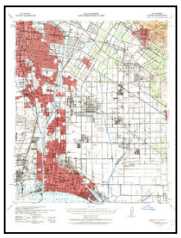

Downey
1943
15-minute, 62500
Aerial Photo Revised 1939

1926 Source Sheets



El Monte
1926
7.5-minute, 24000

Topo Sheet Key

This EDR Topo Map Report is based upon the following USGS topographic map sheets.

1925 Source Sheets



Whittier
1925
7.5-minute, 24000

1923 Source Sheets



Whittier
1923
7.5-minute, 24000



El Monte
1923
7.5-minute, 24000

1902 Source Sheets



Downey
1902
15-minute, 62500

1900 Source Sheets



Pasadena
1900
15-minute, 62500

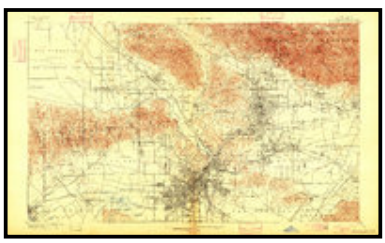

Los Angeles
1900
15-minute, 62500

Topo Sheet Key

This EDR Topo Map Report is based upon the following USGS topographic map sheets.

1899 Source Sheets



Downey
1899
15-minute, 62500

1896 Source Sheets



Downey
1896
15-minute, 62500



Pasadena
1896
15-minute, 62500

1894 Source Sheets



Los Angeles
1894
15-minute, 62500

Historical Topo Map

2012

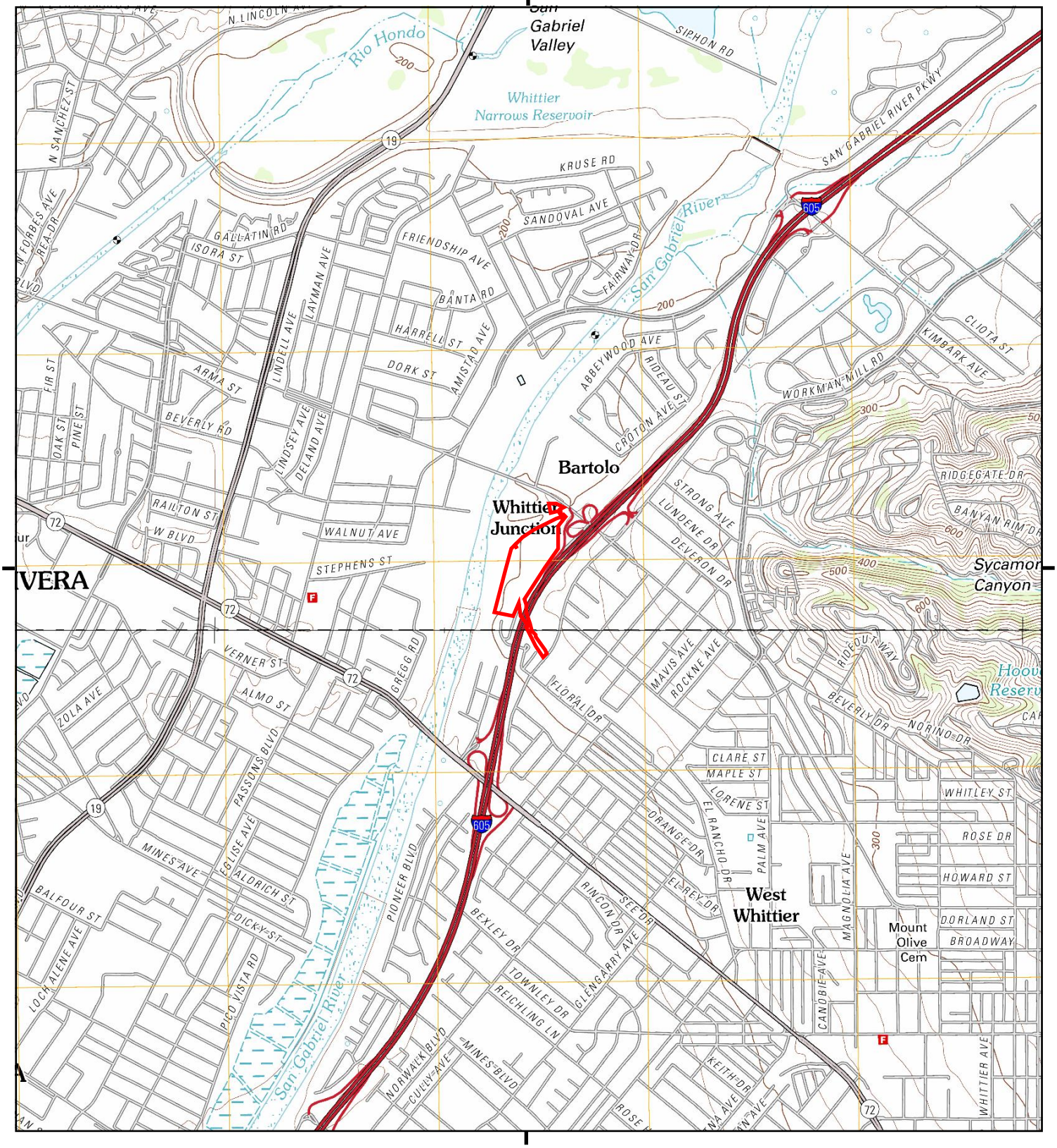

This report includes information from the following map sheet(s).

0 Miles 0.25 0.5 1 1.5

NW N NE
W E
SW S SE

TP, El Monte, 2012, 7.5-minute
S, Whittier, 2012, 7.5-minute

SITE NAME: Pico Rivera
ADDRESS: Not Reported
Pico Rivera, CA 90660
CLIENT: Roux Associates Inc

N

Historical Topo Map

1994



UNMAPPED

This report includes information from the following map sheet(s).

0 Miles 0.25 0.5 1 1.5

NW N NE
W E
SW S SE

TP, El Monte, 1994, 7.5-minute

SITE NAME: Pico Rivera
ADDRESS: Not Reported
Pico Rivera, CA 90660
CLIENT: Roux Associates Inc

N

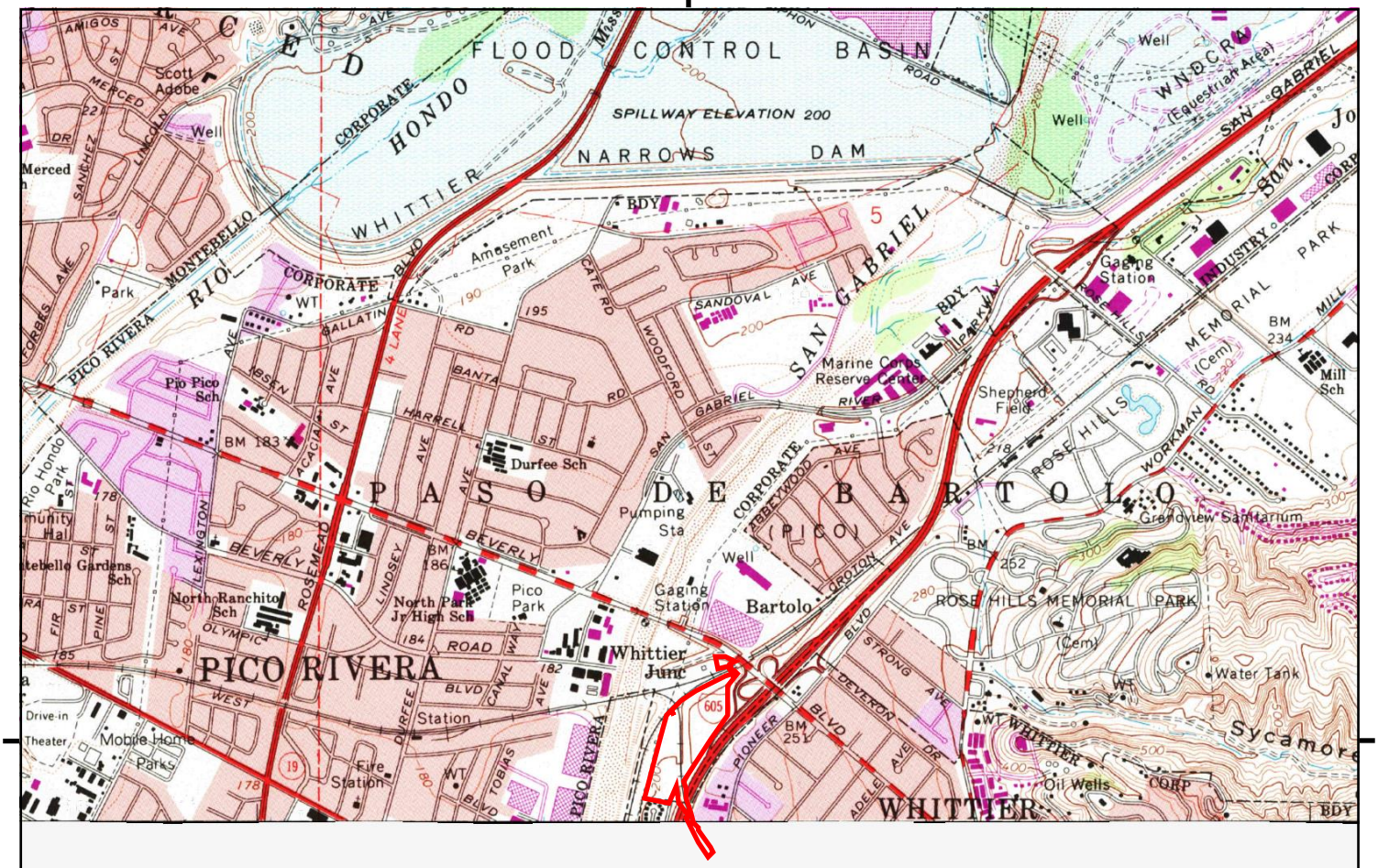

UNMAPPED

This report includes information from the following map sheet(s).

0 Miles 0.25 0.5 1 1.5

NW N NE
W E
SW S SE

TP, El Monte, 1991, 7.5-minute

SITE NAME: Pico Rivera
ADDRESS: Not Reported
Pico Rivera, CA 90660
CLIENT: Roux Associates Inc

N

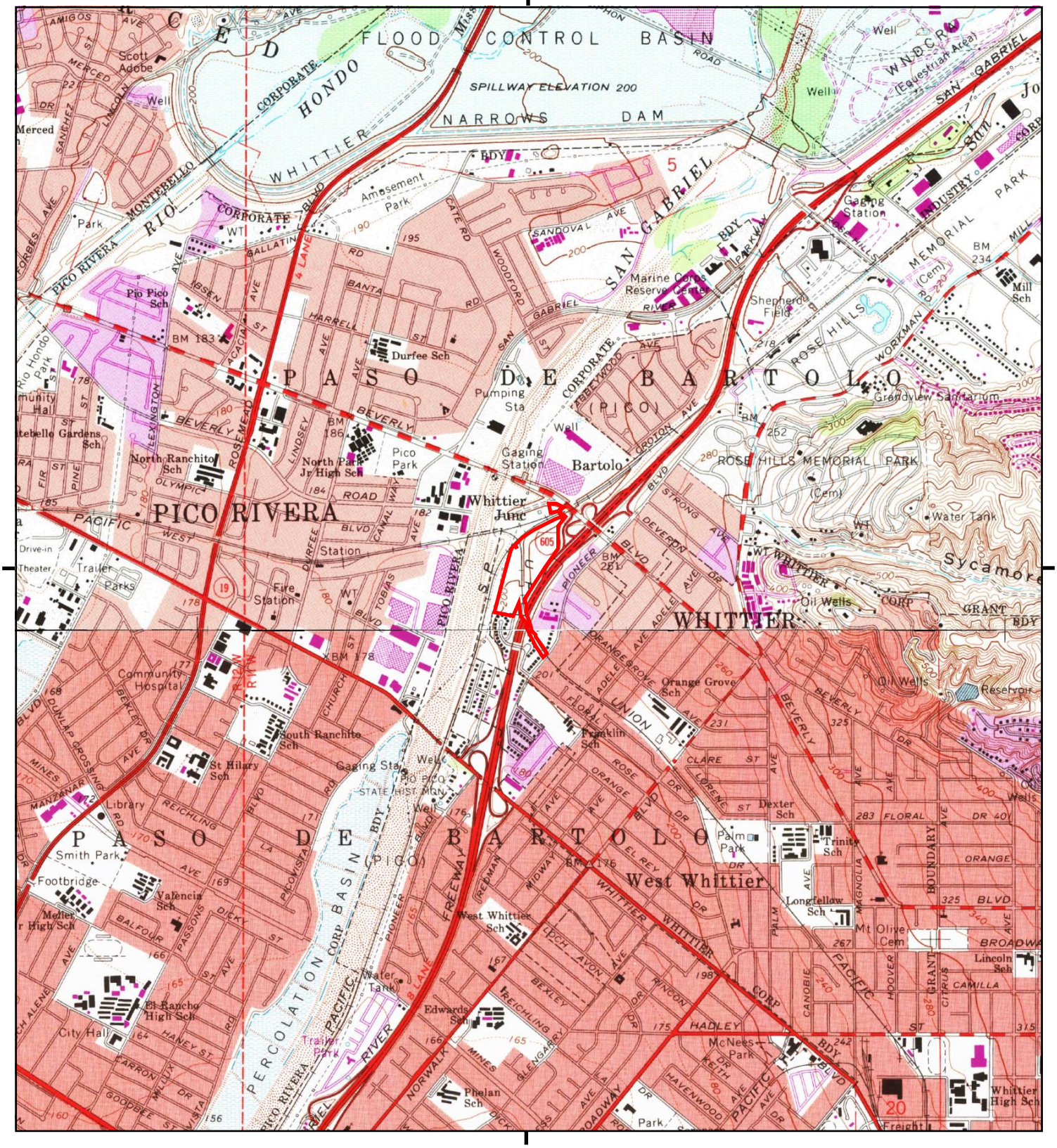

This report includes information from the following map sheet(s).

0 Miles 0.25 0.5 1 1.5

NW N NE
W E
SW S SE

TP, El Monte, 1981, 7.5-minute
S, Whittier, 1981, 7.5-minute

SITE NAME: Pico Rivera
ADDRESS: Not Reported
Pico Rivera, CA 90660
CLIENT: Roux Associates Inc

N

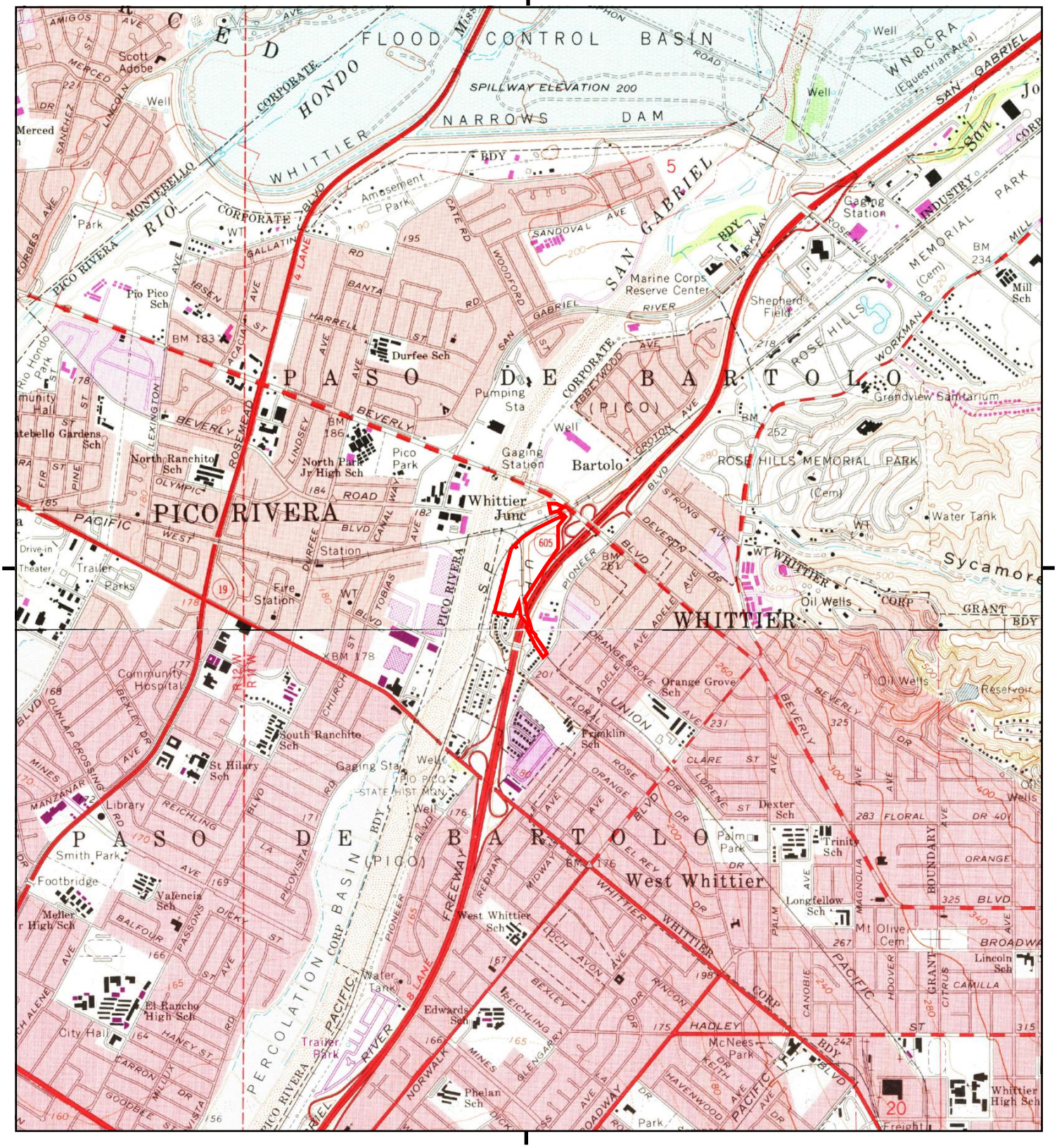

This report includes information from the following map sheet(s).

0 Miles 0.25 0.5 1 1.5

NW N NE
W E
SW S SE

TP, El Monte, 1972, 7.5-minute
S, Whittier, 1972, 7.5-minute

SITE NAME: Pico Rivera
ADDRESS: Not Reported
Pico Rivera, CA 90660
CLIENT: Roux Associates Inc

N

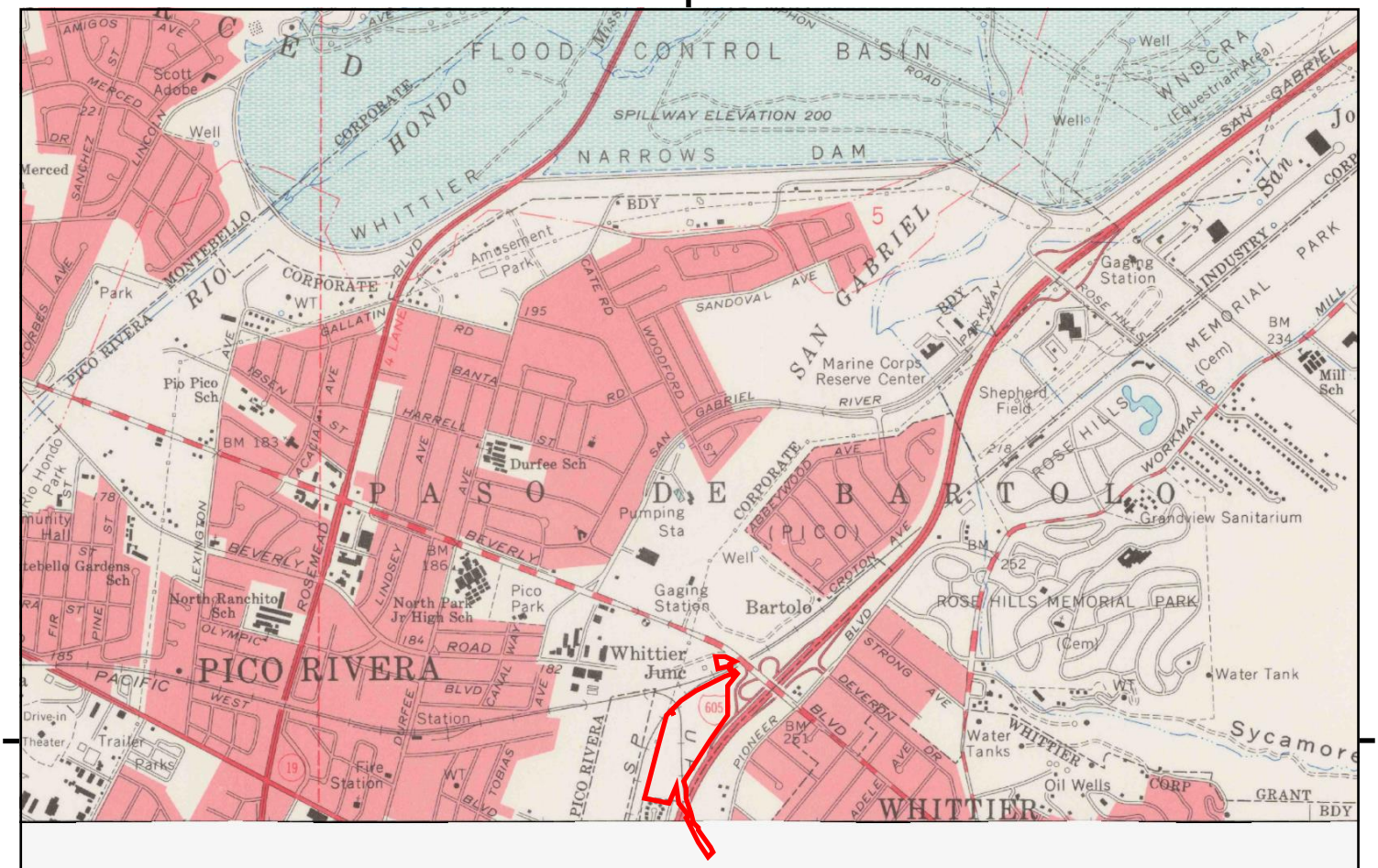

UNMAPPED UNMAPPED UNMAPPED UNMAPPED UNMAPPED UNMAPPED
UNMAPPED UNMAPPED UNMAPPED UNMAPPED UNMAPPED UNMAPPED
UNMAPPED UNMAPPED UNMAPPED UNMAPPED UNMAPPED UNMAPPED
UNMAPPED UNMAPPED UNMAPPED UNMAPPED UNMAPPED UNMAPPED
UNMAPPED UNMAPPED UNMAPPED UNMAPPED UNMAPPED UNMAPPED

This report includes information from the following map sheet(s).

0 Miles 0.25 0.5 1 1.5

NW N NE
W E
SW S SE

TP, El Monte, 1966, 7.5-minute

SITE NAME: Pico Rivera
ADDRESS: Not Reported
Pico Rivera, CA 90660
CLIENT: Roux Associates Inc

N

UNMAPPED

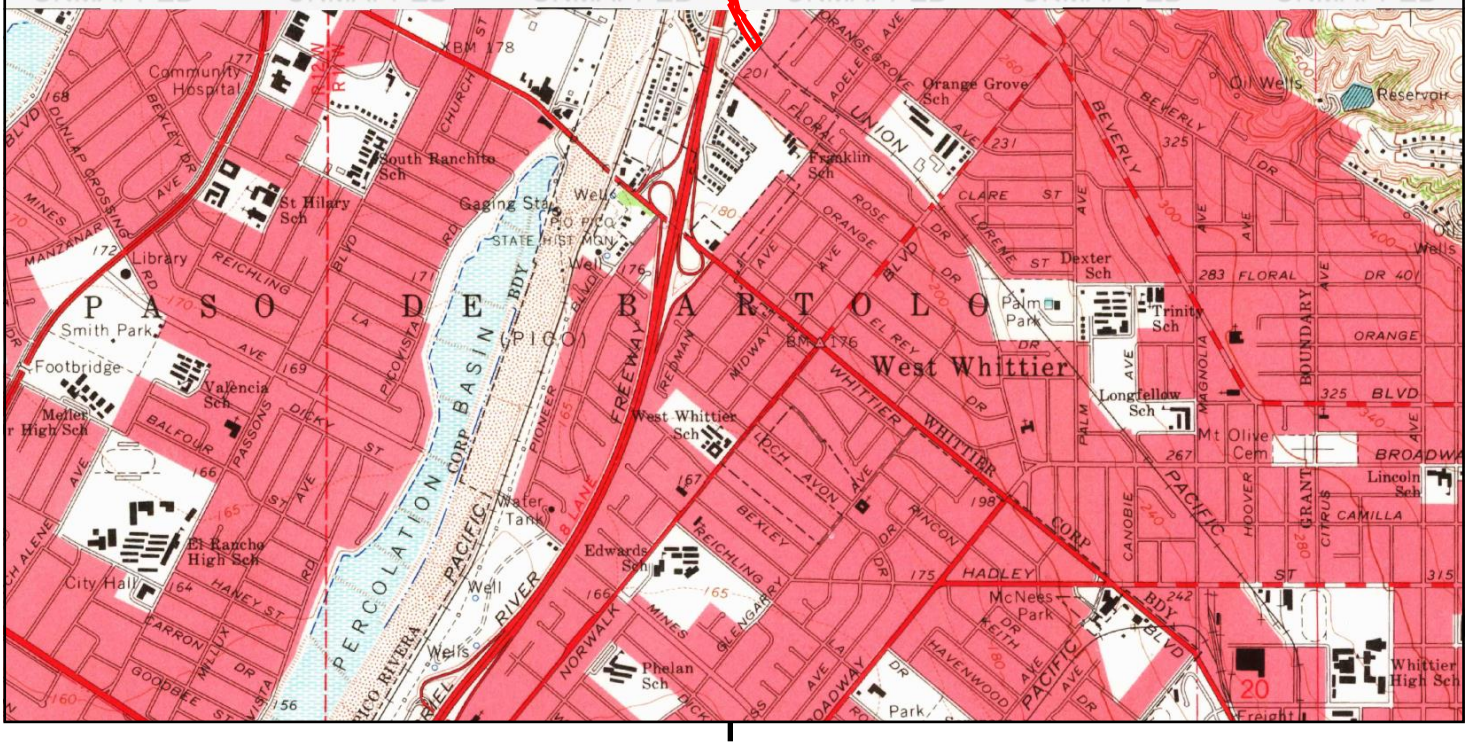

This report includes information from the following map sheet(s).

0 Miles 0.25 0.5 1 1.5

NW N NE
W E
SW S SE

S, Whittier, 1965, 7.5-minute

SITE NAME: Pico Rivera
ADDRESS: Not Reported
Pico Rivera, CA 90660
CLIENT: Roux Associates Inc

N

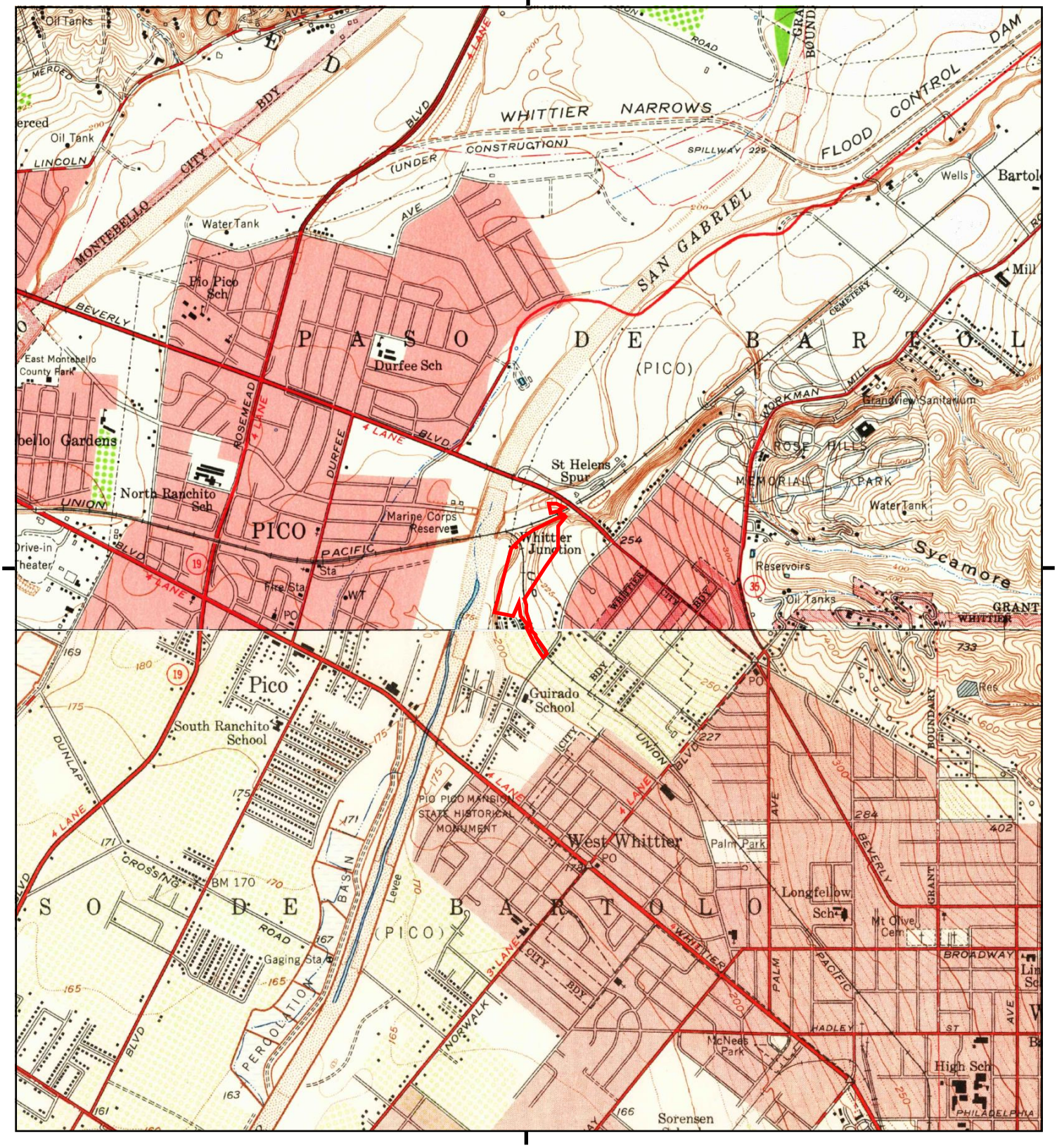

This report includes information from the following map sheet(s).

0 Miles 0.25 0.5 1 1.5

NW N NE
W E
SW S SE

TP, El Monte, 1953, 7.5-minute
S, Whittier, 1951, 7.5-minute

SITE NAME: Pico Rivera
ADDRESS: Not Reported
Pico Rivera, CA 90660
CLIENT: Roux Associates Inc

N

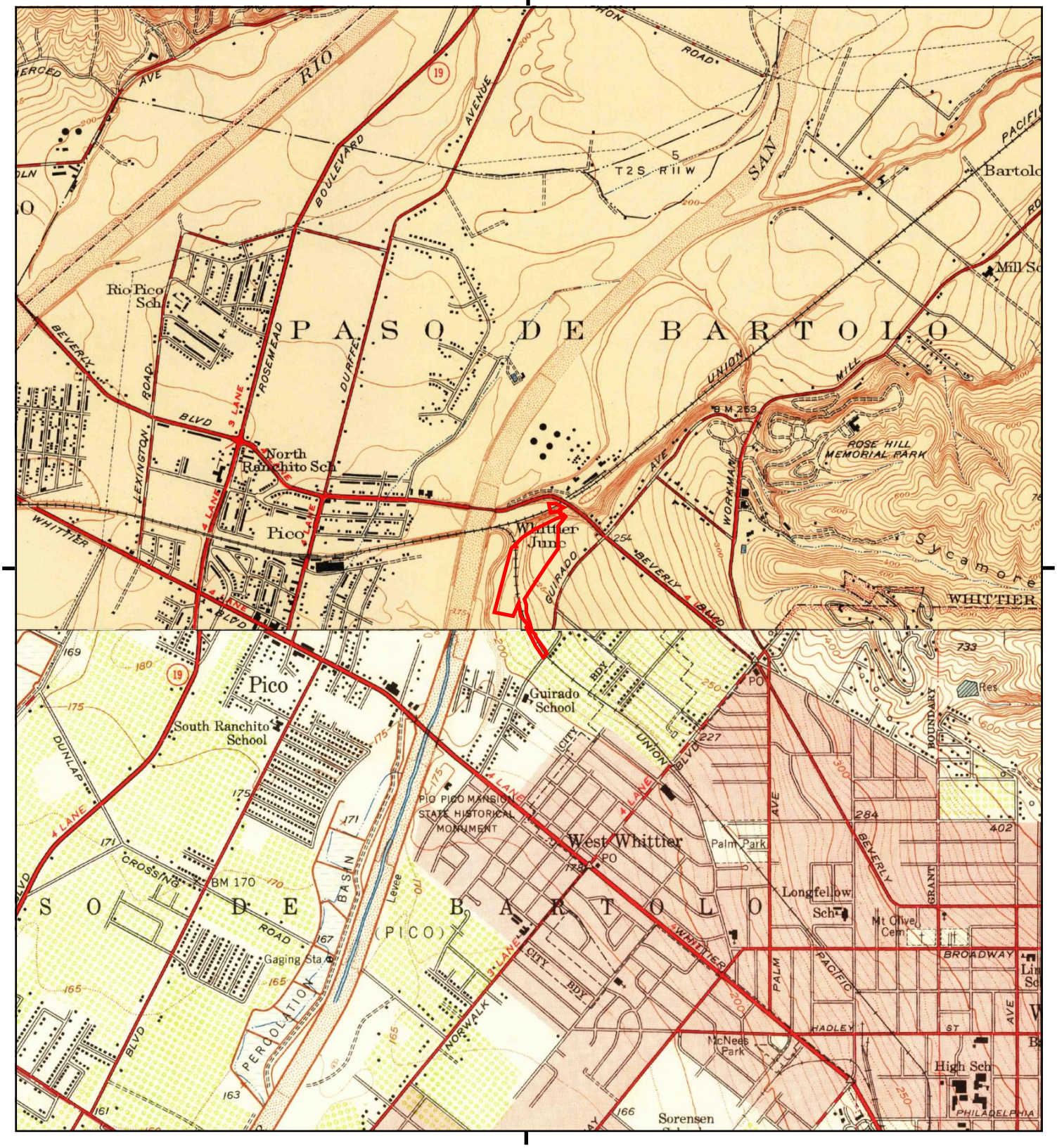

This report includes information from the following map sheet(s).

0 Miles 0.25 0.5 1 1.5

NW N NE
W E
SW S SE

TP, El Monte, 1948, 7.5-minute
S, Whittier, 1949, 7.5-minute

SITE NAME: Pico Rivera
ADDRESS: Not Reported
Pico Rivera, CA 90660
CLIENT: Roux Associates Inc

N

UNMAPPED

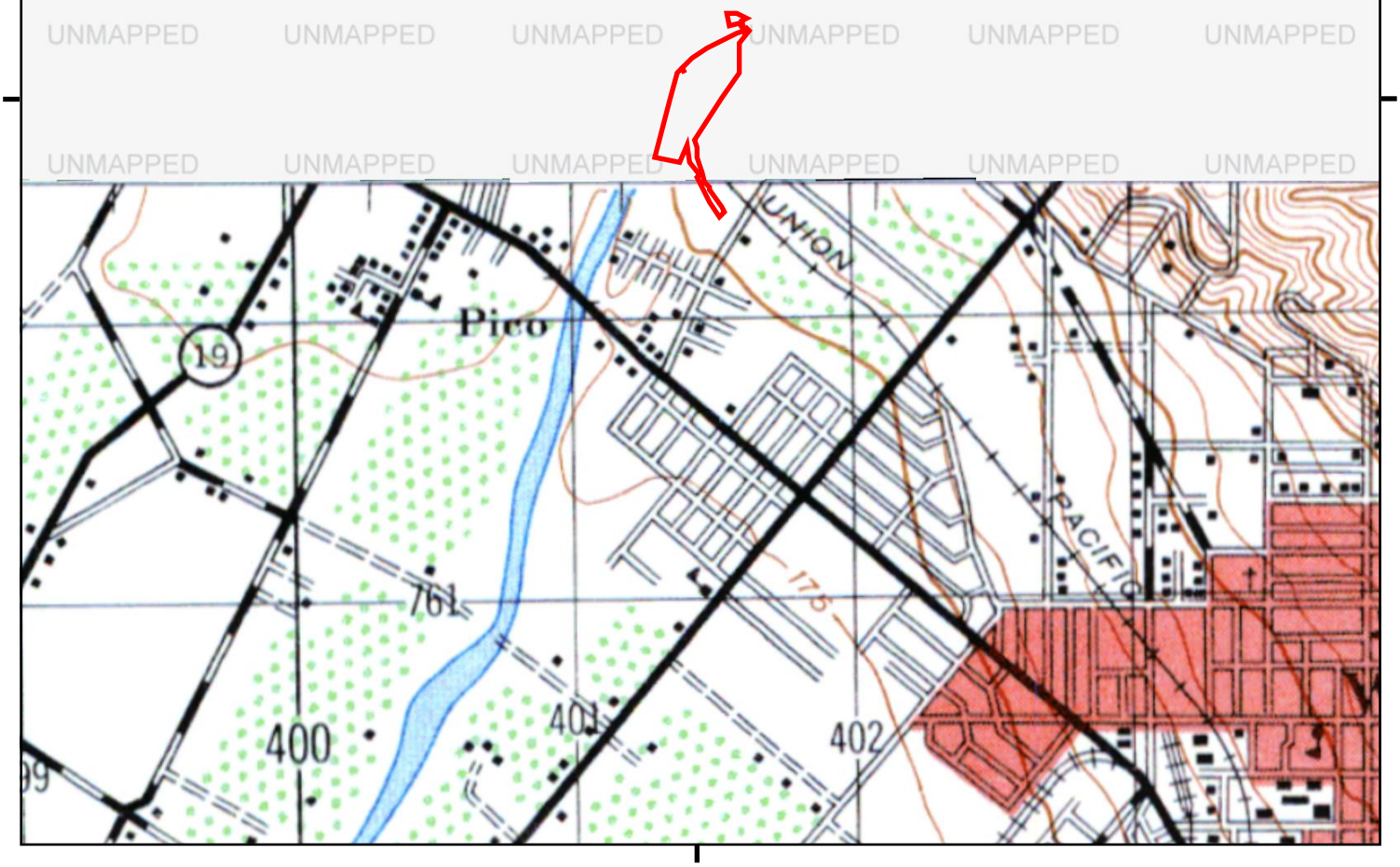

This report includes information from the following map sheet(s).

0 Miles 0.25 0.5 1 1.5

NW N NE
W E
SW S SE

S, DOWNEY, 1947, 15-minute

SITE NAME: Pico Rivera
ADDRESS: Not Reported
Pico Rivera, CA 90660
CLIENT: Roux Associates Inc

N

UNMAPPED

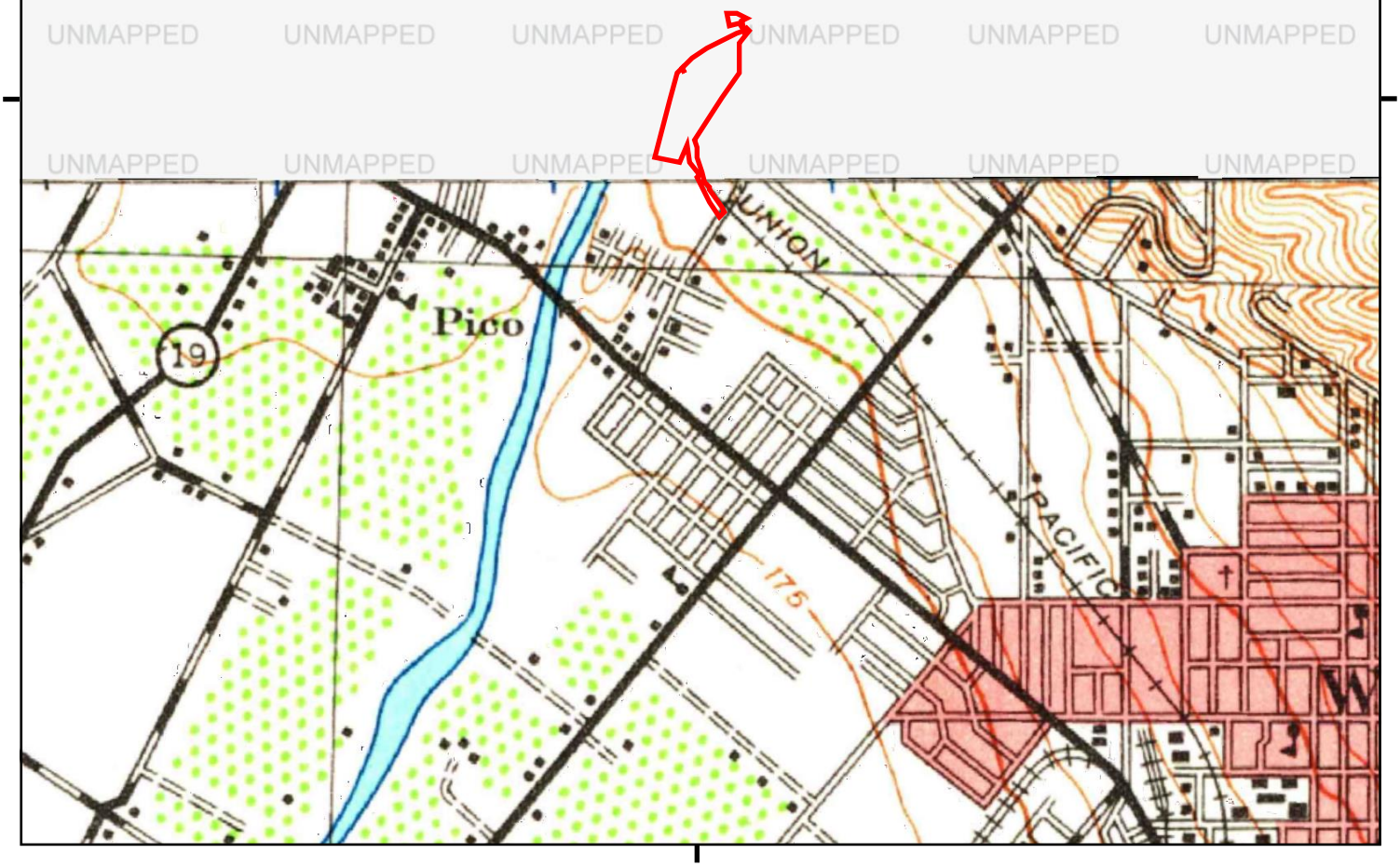

This report includes information from the following map sheet(s).

0 Miles 0.25 0.5 1 1.5

NW N NE
W E
SW S SE

S, Downey, 1942, 15-minute
S, Downey, 1943, 15-minute

SITE NAME: Pico Rivera
ADDRESS: Not Reported
Pico Rivera, CA 90660
CLIENT: Roux Associates Inc

N

Historical Topo Map

1926

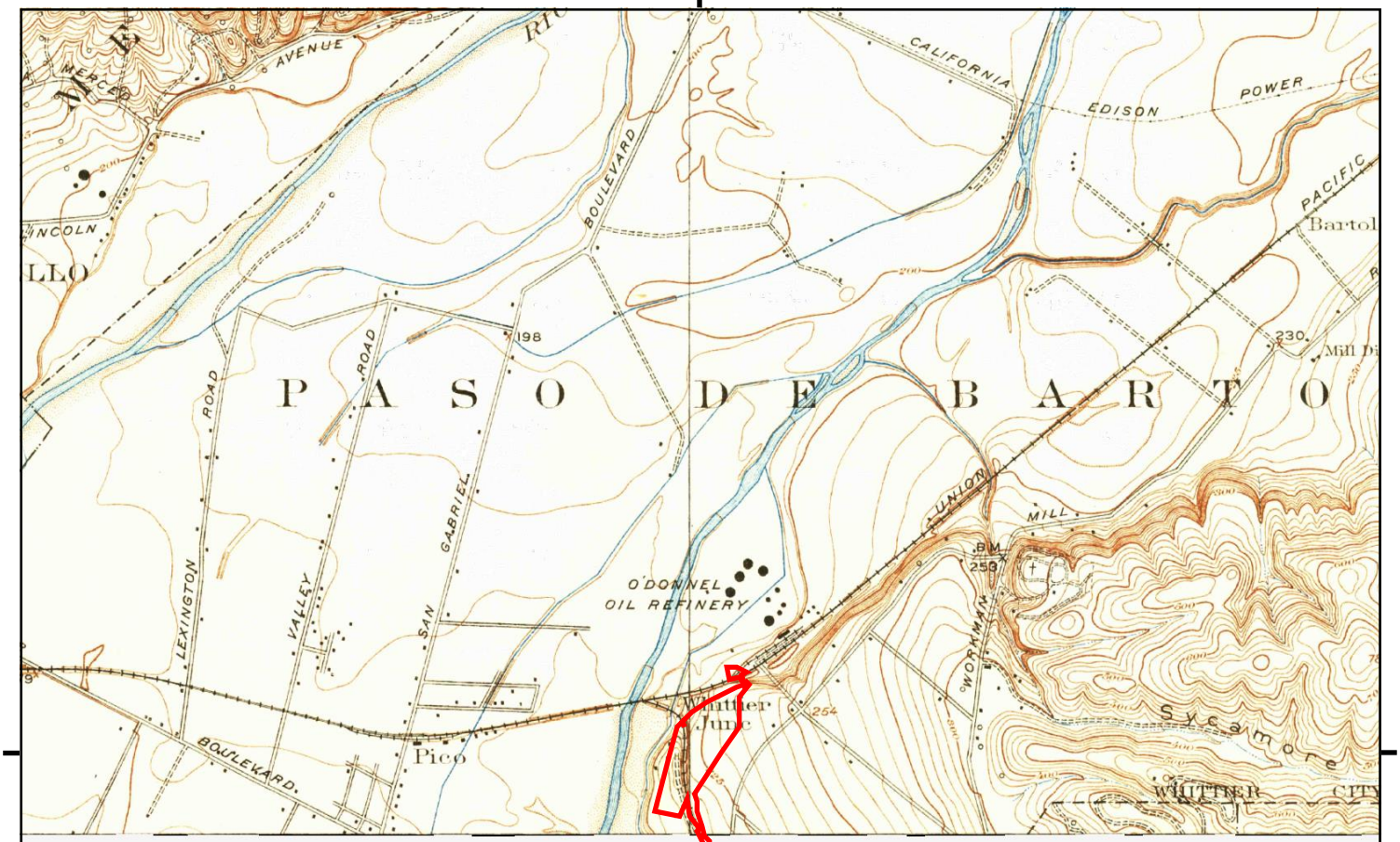

UNMAPPED

This report includes information from the following map sheet(s).

0 Miles 0.25 0.5 1 1.5

NW N NE
W E
SW S SE

TP, El Monte, 1926, 7.5-minute

SITE NAME: Pico Rivera
ADDRESS: Not Reported
Pico Rivera, CA 90660
CLIENT: Roux Associates Inc

N

UNMAPPED

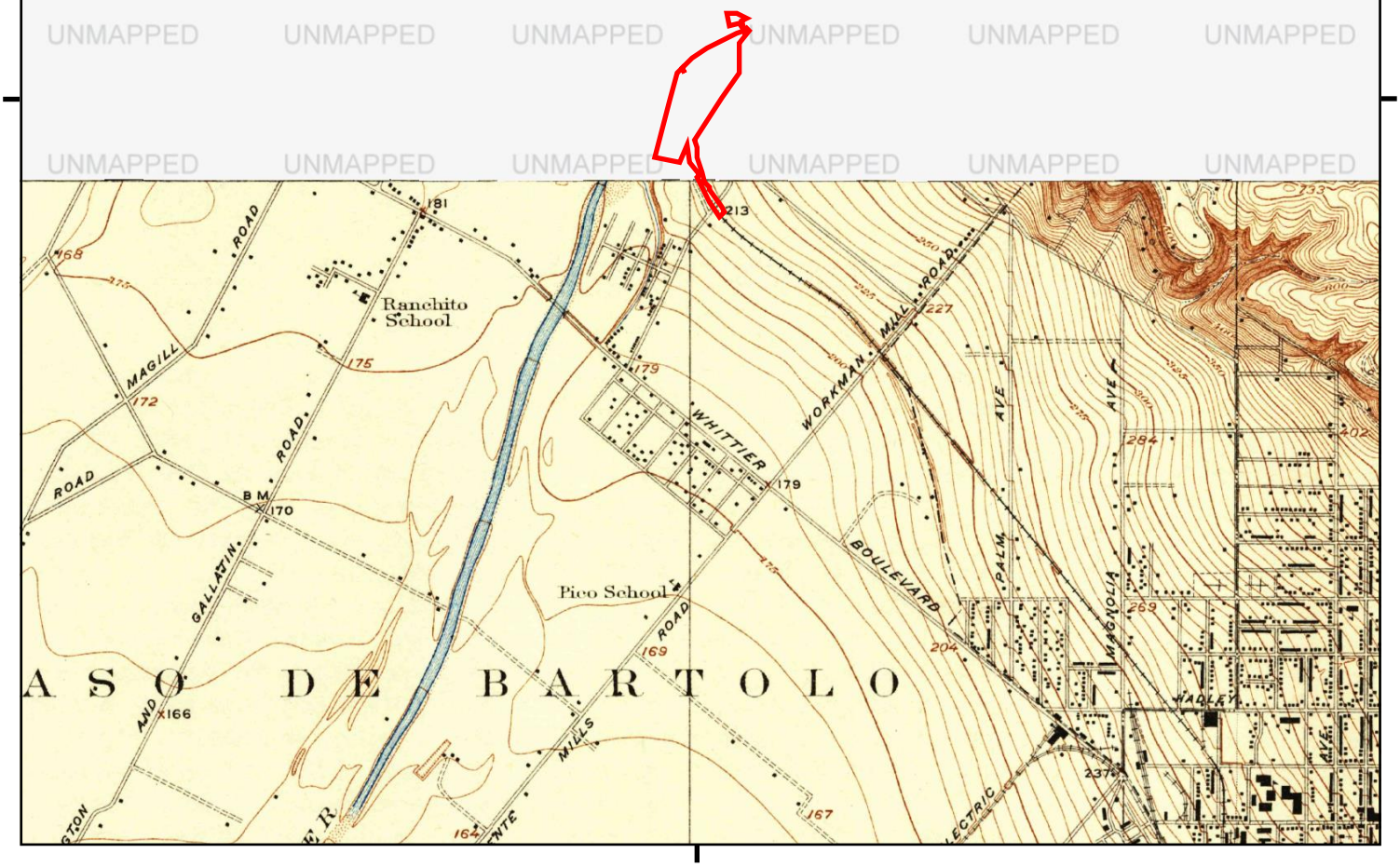

This report includes information from the following map sheet(s).

0 Miles 0.25 0.5 1 1.5

NW N NE
W E
SW S SE

S, Whittier, 1925, 7.5-minute

SITE NAME: Pico Rivera
ADDRESS: Not Reported
Pico Rivera, CA 90660
CLIENT: Roux Associates Inc

N

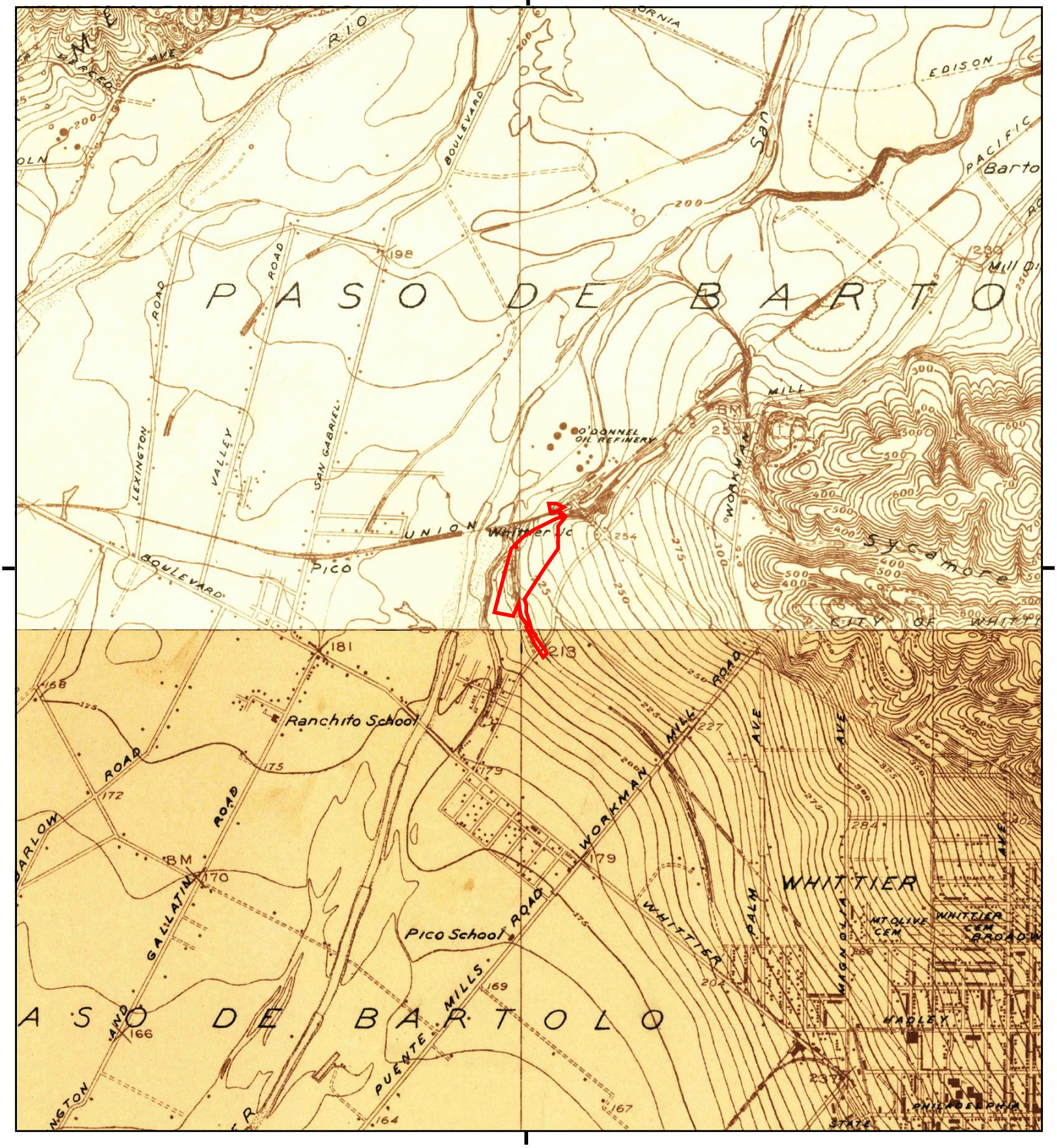

This report includes information from the following map sheet(s).

0 Miles 0.25 0.5 1 1.5

NW N NE
W E
SW S SE

TP, El Monte, 1923, 7.5-minute
S, Whittier, 1923, 7.5-minute

SITE NAME: Pico Rivera
ADDRESS: Not Reported
Pico Rivera, CA 90660
CLIENT: Roux Associates Inc

N

UNMAPPED

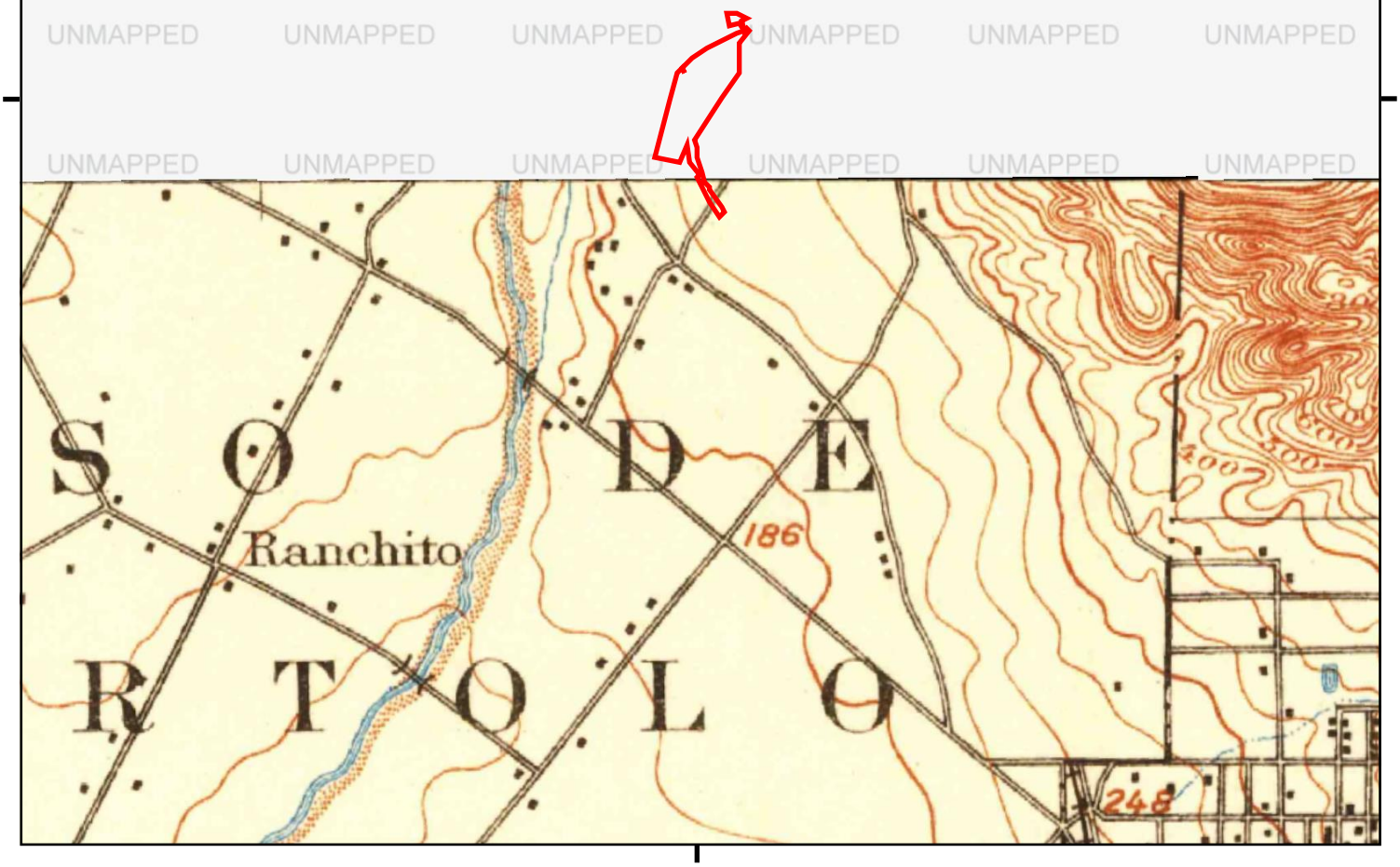

This report includes information from the following map sheet(s).

0 Miles 0.25 0.5 1 1.5

NW N NE
W E
SW S SE

S, Downey, 1902, 15-minute

SITE NAME: Pico Rivera
ADDRESS: Not Reported
Pico Rivera, CA 90660
CLIENT: Roux Associates Inc

N

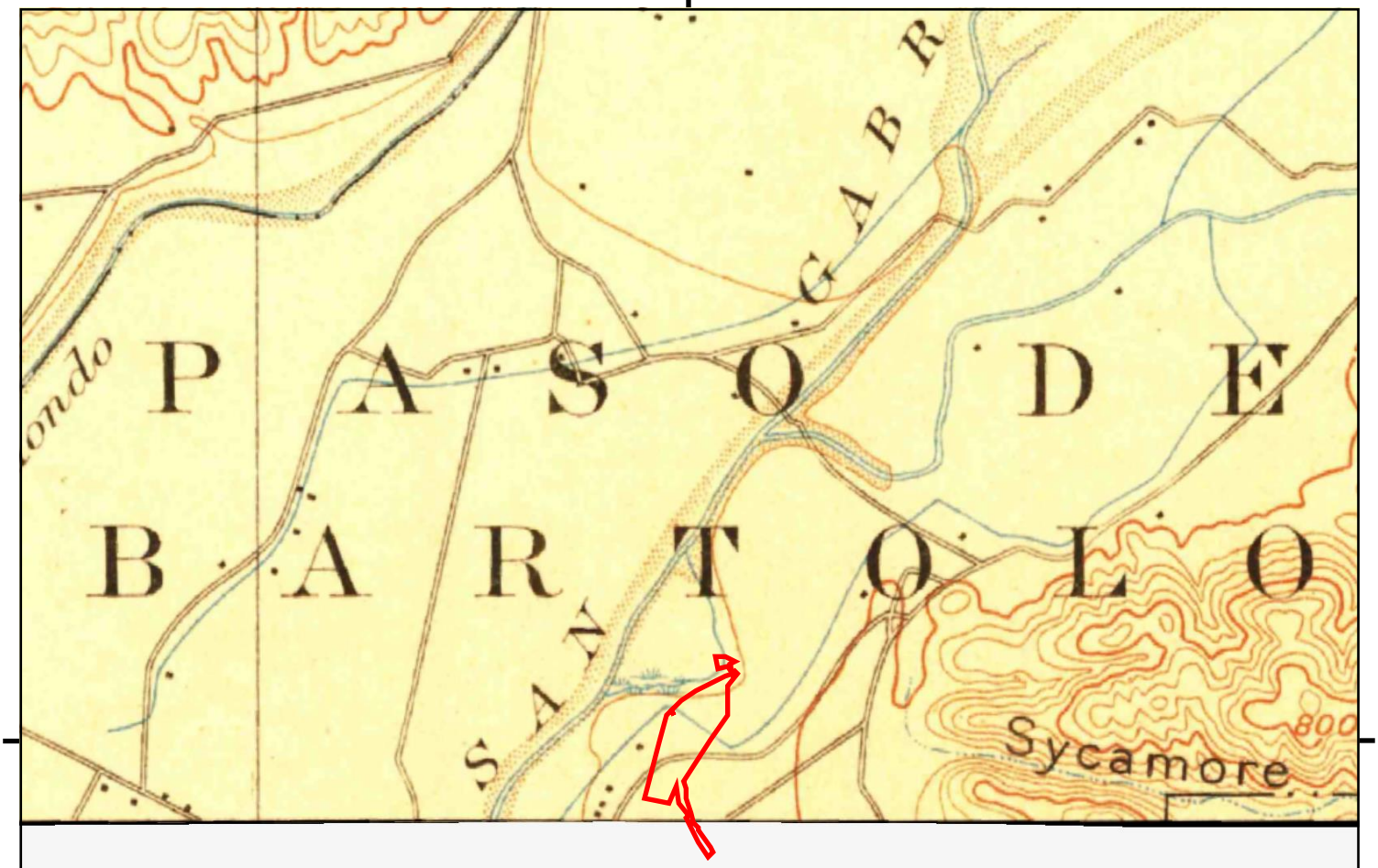

UNMAPPED

This report includes information from the following map sheet(s).

0 Miles 0.25 0.5 1 1.5

NW N NE
W E
SW S SE

TP, Pasadena, 1900, 15-minute
TP, Los Angeles, 1900, 15-minute

SITE NAME: Pico Rivera
ADDRESS: Not Reported
Pico Rivera, CA 90660
CLIENT: Roux Associates Inc

N

UNMAPPED

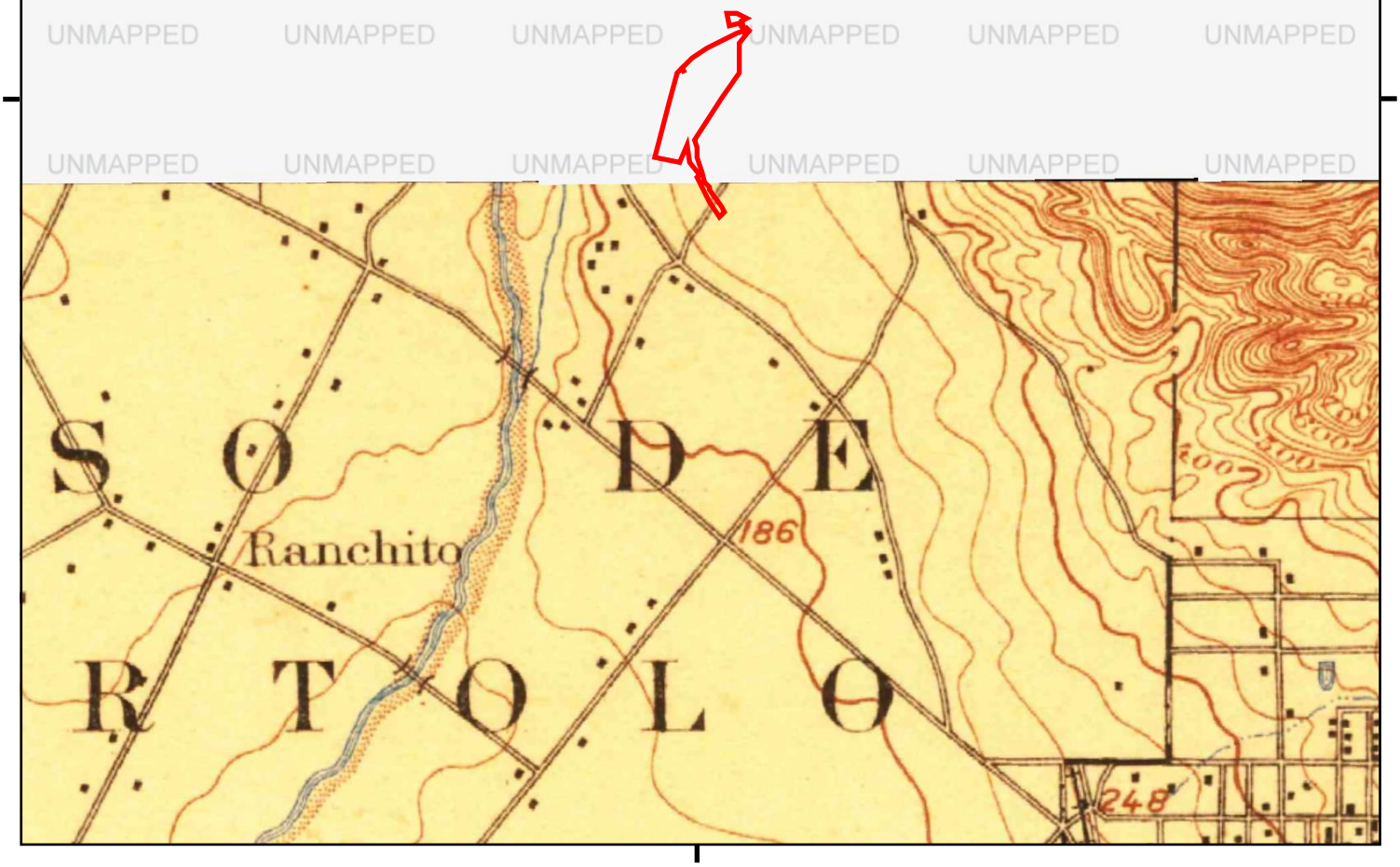

This report includes information from the following map sheet(s).

0 Miles 0.25 0.5 1 1.5

NW N NE
W E
SW S SE

S, Downey, 1899, 15-minute

SITE NAME: Pico Rivera
ADDRESS: Not Reported
Pico Rivera, CA 90660
CLIENT: Roux Associates Inc

N

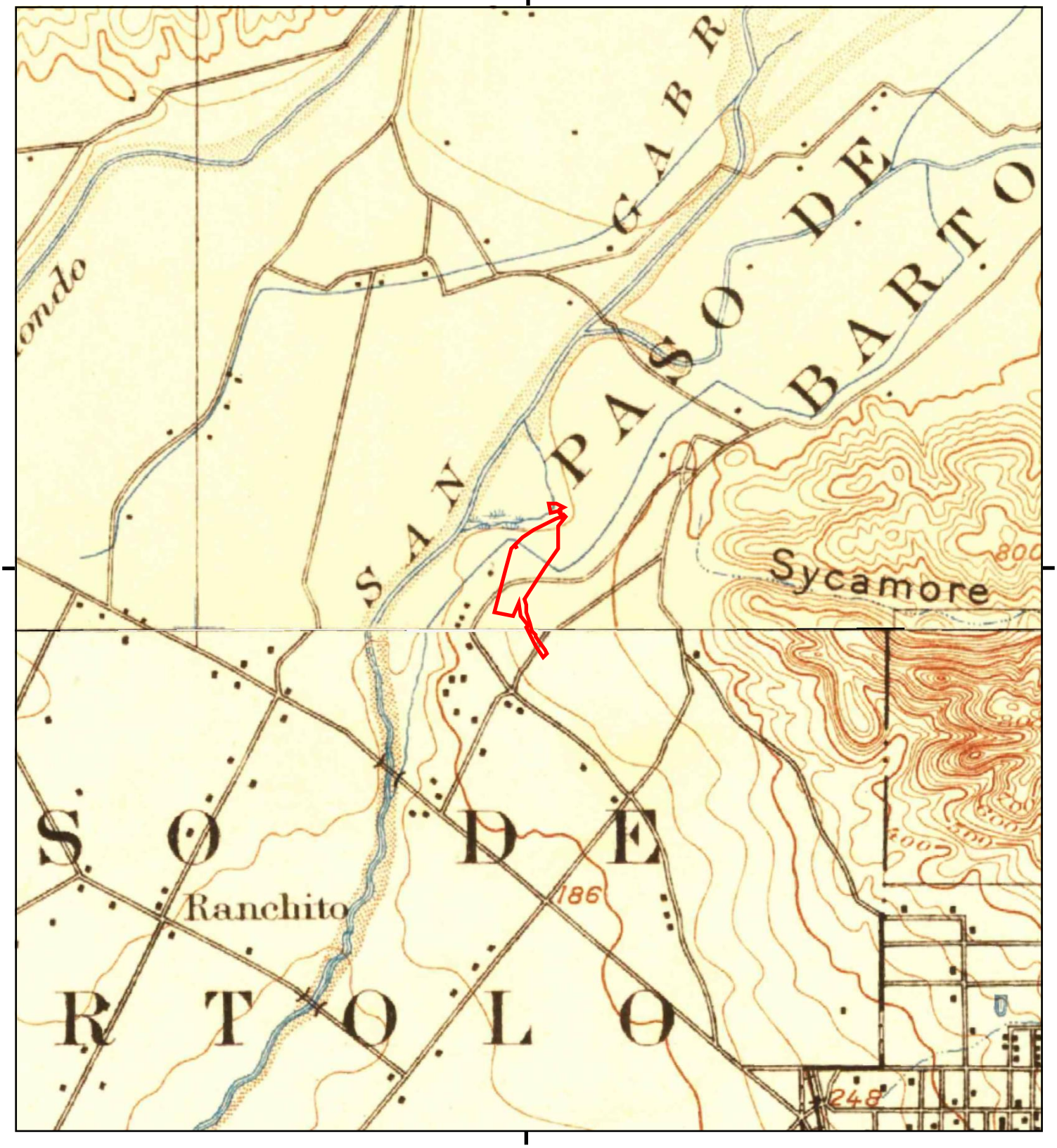

This report includes information from the following map sheet(s).

0 Miles 0.25 0.5 1 1.5

NW N NE
W E
SW S SE

TP, Pasadena, 1896, 15-minute
S, Downey, 1896, 15-minute

SITE NAME: Pico Rivera
ADDRESS: Not Reported
Pico Rivera, CA 90660
CLIENT: Roux Associates Inc

N

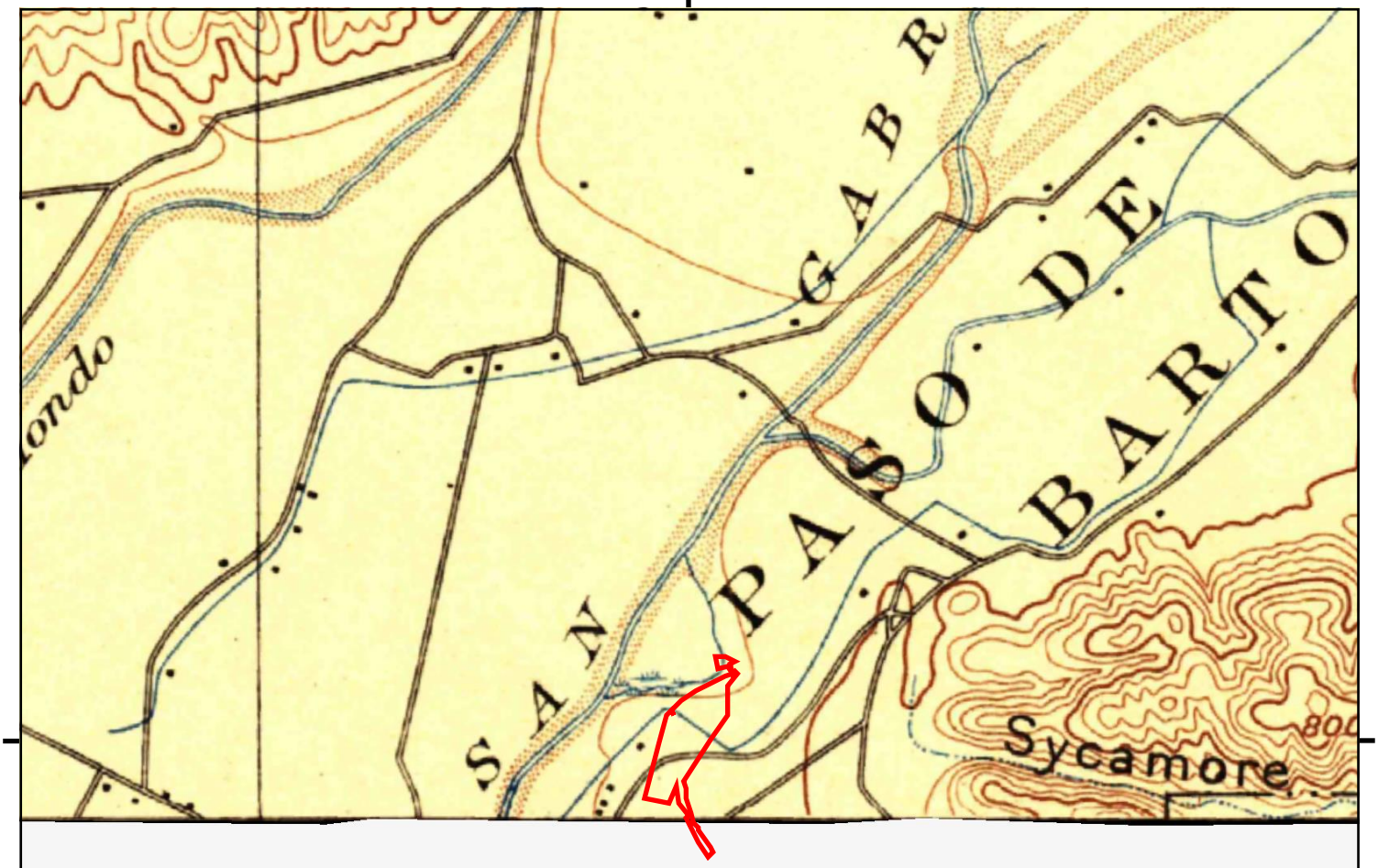

UNMAPPED

This report includes information from the following map sheet(s).

0 Miles 0.25 0.5 1 1.5

NW N NE
W E
SW S SE

TP, Los Angeles, 1894, 15-minute

SITE NAME: Pico Rivera
ADDRESS: Not Reported
Pico Rivera, CA 90660
CLIENT: Roux Associates Inc

N

APPENDIX C

Historical Aerial Photographs

Pico Rivera

Not Reported

Pico Rivera, CA 90660

Inquiry Number: 6076885.8

May 28, 2020

The EDR Aerial Photo Decade Package

6 Armstrong Road, 4th floor
Shelton, CT 06484
Toll Free: 800.352.0050
www.edrnet.com

EDR Aerial Photo Decade Package

05/28/20

Site Name:

Pico Rivera
Not Reported
Pico Rivera, CA 90660
EDR Inquiry # 6076885.8

Client Name:

Roux Associates Inc
555 12th Street Suite 250
Oakland, CA 94607
Contact: Taylor Barrett

Environmental Data Resources, Inc. (EDR) Aerial Photo Decade Package is a screening tool designed to assist environmental professionals in evaluating potential liability on a target property resulting from past activities. EDR's professional researchers provide digitally reproduced historical aerial photographs, and when available, provide one photo per decade.

Search Results:

Year	*Scale*	*Details*	*Source*
2016	1"=500'	Flight Year: 2016	USDA/NAIP
2012	1"=500'	Flight Year: 2012	USDA/NAIP
2009	1"=500'	Flight Year: 2009	USDA/NAIP
2005	1"=500'	Flight Year: 2005	USDA/NAIP
2002	1"=500'	Flight Date: June 11, 2002	USDA
1994	1"=500'	Acquisition Date: May 31, 1994	USGS/DOQQ
1989	1"=500'	Flight Date: August 22, 1989	USDA
1981	1"=500'	Flight Date: February 21, 1981	EDR Proprietary Brewster Pacific
1977	1"=500'	Flight Date: May 29, 1977	EDR Proprietary Brewster Pacific
1970	1"=500'	Flight Date: February 18, 1970	EDR Proprietary Brewster Pacific
1964	1"=500'	Flight Date: July 28, 1964	USGS
1952	1"=500'	Flight Date: August 01, 1952	USGS
1948	1"=500'	Flight Date: July 10, 1948	USGS
1938	1"=500'	Flight Date: May 22, 1938	USDA
1928	1"=500'	Flight Date: January 01, 1928	FAIR

When delivered electronically by EDR, the aerial photo images included with this report are for ONE TIME USE ONLY. Further reproduction of these aerial photo images is prohibited without permission from EDR. For more information contact your EDR Account Executive.

Disclaimer - Copyright and Trademark Notice

This Report contains certain information obtained from a variety of public and other sources reasonably available to Environmental Data Resources, Inc. It cannot be concluded from this Report that coverage information for the target and surrounding properties does not exist from other sources. NO WARRANTY EXPRESSED OR IMPLIED, IS MADE WHATSOEVER IN CONNECTION WITH THIS REPORT. ENVIRONMENTAL DATA RESOURCES, INC. SPECIFICALLY DISCLAIMS THE MAKING OF ANY SUCH WARRANTIES, INCLUDING WITHOUT LIMITATION, MERCHANTABILITY OR FITNESS FOR A PARTICULAR USE OR PURPOSE. ALL RISK IS ASSUMED BY THE USER. IN NO EVENT SHALL ENVIRONMENTAL DATA RESOURCES, INC. BE LIABLE TO ANYONE, WHETHER ARISING OUT OF ERRORS OR OMISSIONS, NEGLIGENCE, ACCIDENT OR ANY OTHER CAUSE, FOR ANY LOSS OF DAMAGE, INCLUDING, WITHOUT LIMITATION, SPECIAL, INCIDENTAL, CONSEQUENTIAL, OR EXEMPLARY DAMAGES. ANY LIABILITY ON THE PART OF ENVIRONMENTAL DATA RESOURCES, INC. IS STRICTLY LIMITED TO A REFUND OF THE AMOUNT PAID FOR THIS REPORT. Purchaser accepts this Report "AS IS". Any analyses, estimates, ratings, environmental risk levels or risk codes provided in this Report are provided for illustrative purposes only, and are not intended to provide, nor should they be interpreted as providing any facts regarding, or prediction or forecast of, any environmental risk for any property. Only a Phase I Environmental Site Assessment performed by an environmental professional can provide information regarding the environmental risk for any property. Additionally, the information provided in this Report is not to be construed as legal advice.

Copyright 2020 by Environmental Data Resources, Inc. All rights reserved. Reproduction in any media or format, in whole or in part, of any report or map of Environmental Data Resources, Inc., or its affiliates, is prohibited without prior written permission.

EDR and its logos (including Sanborn and Sanborn Map) are trademarks of Environmental Data Resources, Inc. or its affiliates. All other trademarks used herein are the property of their respective owners.


INQUIRY #: 6076885.8
YEAR: 2016
= 500'
N
EDR


INQUIRY #: 6076885.8
YEAR: 2012
= 500'
N
EDR


INQUIRY #: 6076885.8
YEAR: 2009
= 500'
N
EDR


INQUIRY #: 6076885.8
YEAR: 2005
= 500'
N
EDR


INQUIRY #: 6076885.8
YEAR: 2002
= 500'
N
EDR

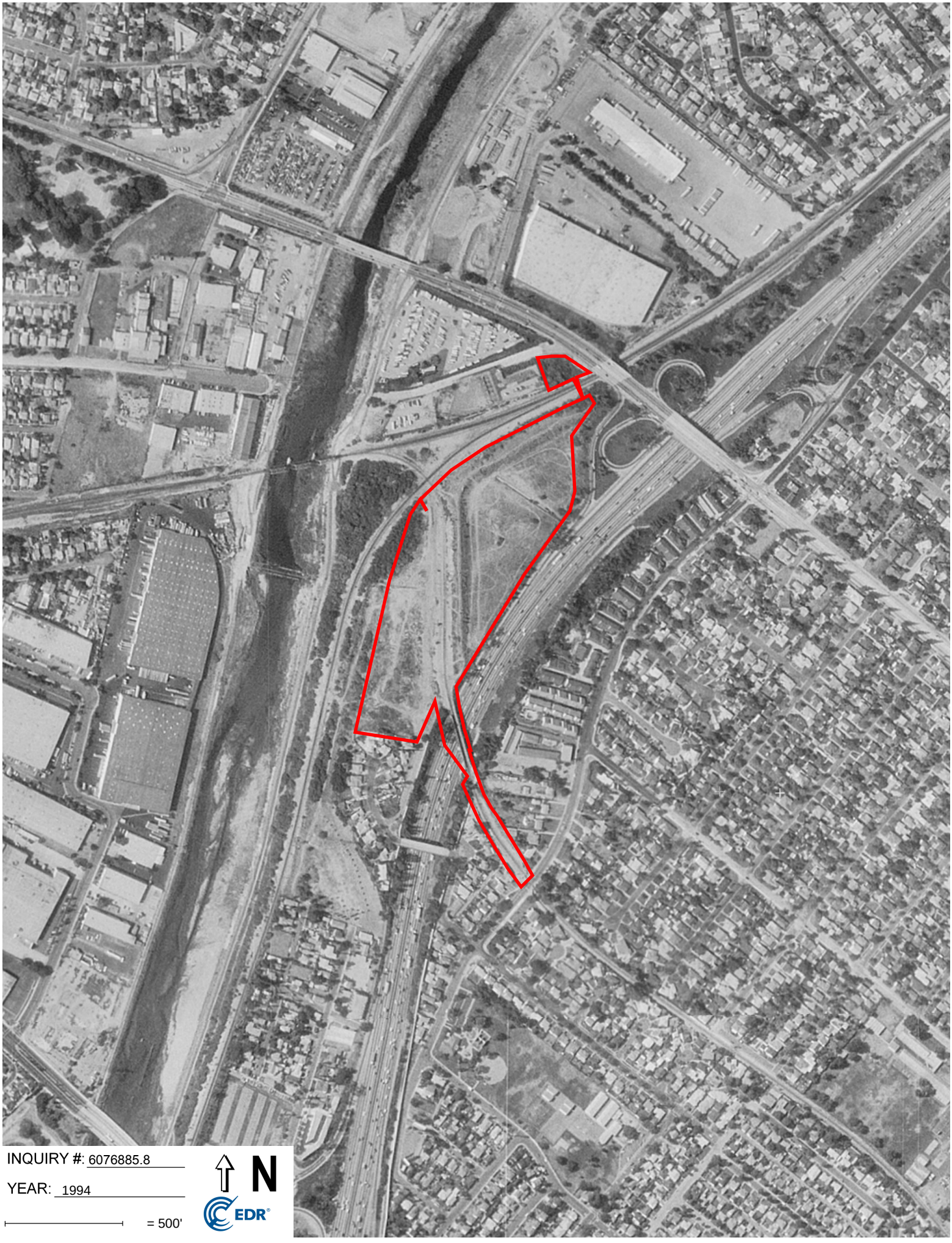

INQUIRY #: 6076885.8

YEAR: 1994

= 500'

N

EDR


INQUIRY #: 6076885.8
YEAR: 1989
= 500'
N
EDR


INQUIRY #: 6076885.8
YEAR: 1981
= 500'
N
EDR

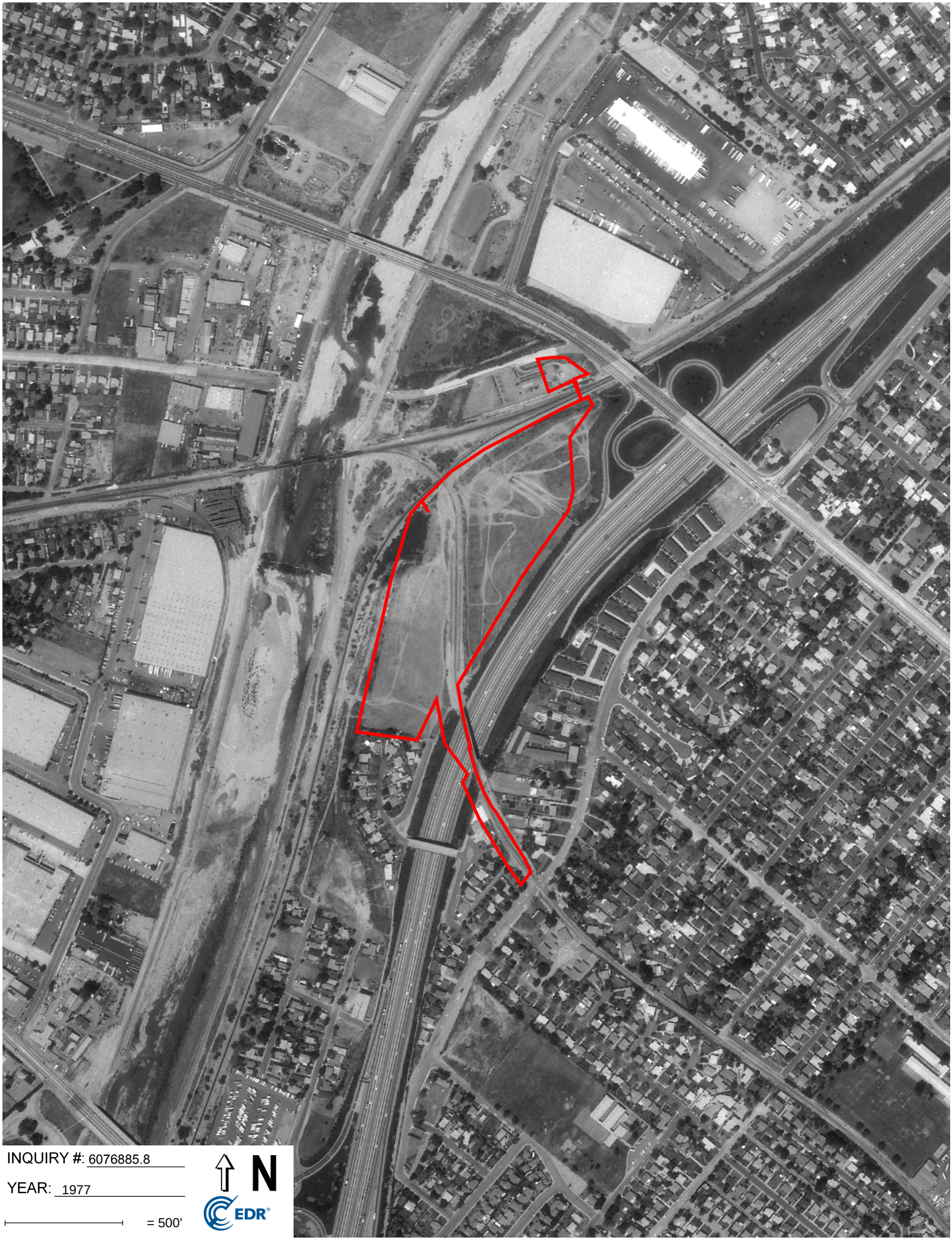

INQUIRY #: 6076885.8

YEAR: 1977

= 500'

N

EDR



INQUIRY #: 6076885.8

YEAR: 1970

= 500'

N

EDR


INQUIRY #: 6076885.8
YEAR: 1964
= 500'
N
EDR



INQUIRY #: 6076885.8

YEAR: 1952

= 500'

N

EDR


INQUIRY #: 6076885.8
YEAR: 1948
= 500'
N
EDR


INQUIRY #: 6076885.8
YEAR: 1938
= 500'
N
EDR



INQUIRY #: 6076885.8

YEAR: 1928

= 500'

N

EDR

APPENDIX D

Certified Sanborn Report

Pico Rivera

Not Reported

Pico Rivera, CA 90660

Inquiry Number: 6076885.3

May 28, 2020

Certified Sanborn® Map Report

6 Armstrong Road, 4th floor
Shelton, CT 06484
Toll Free: 800.352.0050
www.edrnet.com

Certified Sanborn® Map Report

05/28/20

Site Name:

Pico Rivera
Not Reported
Pico Rivera, CA 90660
EDR Inquiry # 6076885.3

Client Name:

Roux Associates Inc
555 12th Street Suite 250
Oakland, CA 94607
Contact: Taylor Barrett

The Sanborn Library has been searched by EDR and maps covering the target property location as provided by Roux Associates Inc were identified for the years listed below. The Sanborn Library is the largest, most complete collection of fire insurance maps. The collection includes maps from Sanborn, Bromley, Perris & Browne, Hopkins, Barlow, and others. Only Environmental Data Resources Inc. (EDR) is authorized to grant rights for commercial reproduction of maps by the Sanborn Library LLC, the copyright holder for the collection. Results can be authenticated by visiting www.edrnet.com/sanborn.

The Sanborn Library is continually enhanced with newly identified map archives. This report accesses all maps in the collection as of the day this report was generated.

Certified Sanborn Results:

Certification # C166-4E3C-AF57

PO # 3370.0002L000

Project Pico Rivera, Ca

UNMAPPED PROPERTY

This report certifies that the complete holdings of the Sanborn Library, LLC collection have been searched based on client supplied target property information, and fire insurance maps covering the target property were not found.

Sanborn® Library search results

Certification #: C166-4E3C-AF57

The Sanborn Library includes more than 1.2 million fire insurance maps from Sanborn, Bromley, Perris & Browne, Hopkins, Barlow and others which track historical property usage in approximately 12,000 American cities and towns. Collections searched:

- ☑ Library of Congress
- ☑ University Publications of America
- ☑ EDR Private Collection

The Sanborn Library LLC Since 1866™

Limited Permission To Make Copies

Roux Associates Inc (the client) is permitted to make up to FIVE photocopies of this Sanborn Map transmittal and each fire insurance map accompanying this report solely for the limited use of its customer. No one other than the client is authorized to make copies. Upon request made directly to an EDR Account Executive, the client may be permitted to make a limited number of additional photocopies. This permission is conditioned upon compliance by the client, its customer and their agents with EDR's copyright policy; a copy of which is available upon request.

Disclaimer - Copyright and Trademark Notice

This Report contains certain information obtained from a variety of public and other sources reasonably available to Environmental Data Resources, Inc. It cannot be concluded from this Report that coverage information for the target and surrounding properties does not exist from other sources. NO WARRANTY EXPRESSED OR IMPLIED, IS MADE WHATSOEVER IN CONNECTION WITH THIS REPORT. ENVIRONMENTAL DATA RESOURCES, INC. SPECIFICALLY DISCLAIMS THE MAKING OF ANY SUCH WARRANTIES, INCLUDING WITHOUT LIMITATION, MERCHANTABILITY OR FITNESS FOR A PARTICULAR USE OR PURPOSE. ALL RISK IS ASSUMED BY THE USER. IN NO EVENT SHALL ENVIRONMENTAL DATA RESOURCES, INC. BE LIABLE TO ANYONE, WHETHER ARISING OUT OF ERRORS OR OMISSIONS, NEGLIGENCE, ACCIDENT OR ANY OTHER CAUSE, FOR ANY LOSS OF DAMAGE, INCLUDING, WITHOUT LIMITATION, SPECIAL, INCIDENTAL, CONSEQUENTIAL, OR EXEMPLARY DAMAGES. ANY LIABILITY ON THE PART OF ENVIRONMENTAL DATA RESOURCES, INC. IS STRICTLY LIMITED TO A REFUND OF THE AMOUNT PAID FOR THIS REPORT. Purchaser accepts this Report "AS IS". Any analyses, estimates, ratings, environmental risk levels or risk codes provided in this Report are provided for illustrative purposes only, and are not intended to provide, nor should they be interpreted as providing any facts regarding, or prediction or forecast of, any environmental risk for any property. Only a Phase I Environmental Site Assessment performed by an environmental professional can provide information regarding the environmental risk for any property. Additionally, the information provided in this Report is not to be construed as legal advice.

Copyright 2020 by Environmental Data Resources, Inc. All rights reserved. Reproduction in any media or format, in whole or in part, of any report or map of Environmental Data Resources, Inc., or its affiliates, is prohibited without prior written permission.

EDR and its logos (including Sanborn and Sanborn Map) are trademarks of Environmental Data Resources, Inc. or its affiliates. All other trademarks used herein are the property of their respective owners.

APPENDIX E

EDR City Directory Image Report

Pico Rivera
Not Reported
Pico Rivera, CA 90660

Inquiry Number: 6076885.5
June 03, 2020

The EDR-City Directory Image Report

Environmental Data Resources Inc

6 Armstrong Road
Shelton, CT 06484
800.352.0050
www.edrnet.com

TABLE OF CONTENTS

SECTION

Executive Summary

Findings

City Directory Images

Thank you for your business.
Please contact EDR at 1-800-352-0050
with any questions or comments.

Disclaimer - Copyright and Trademark Notice

This Report contains certain information obtained from a variety of public and other sources reasonably available to Environmental Data Resources, Inc. It cannot be concluded from this Report that coverage information for the target and surrounding properties does not exist from other sources. **NO WARRANTY EXPRESSED OR IMPLIED, IS MADE WHATSOEVER IN CONNECTION WITH THIS REPORT. ENVIRONMENTAL DATA RESOURCES, INC. SPECIFICALLY DISCLAIMS THE MAKING OF ANY SUCH WARRANTIES, INCLUDING WITHOUT LIMITATION, MERCHANTABILITY OR FITNESS FOR A PARTICULAR USE OR PURPOSE. ALL RISK IS ASSUMED BY THE USER. IN NO EVENT SHALL ENVIRONMENTAL DATA RESOURCES, INC. BE LIABLE TO ANYONE, WHETHER ARISING OUT OF ERRORS OR OMISSIONS, NEGLIGENCE, ACCIDENT OR ANY OTHER CAUSE, FOR ANY LOSS OR DAMAGE, INCLUDING, WITHOUT LIMITATION, SPECIAL, INCIDENTAL, CONSEQUENTIAL, OR EXEMPLARY DAMAGES. ANY LIABILITY ON THE PART OF ENVIRONMENTAL DATA RESOURCES, INC. IS STRICTLY LIMITED TO A REFUND OF THE AMOUNT PAID FOR THIS REPORT.** Purchaser accepts this Report "AS IS". Any analyses, estimates, ratings, environmental risk levels or risk codes provided in this Report are provided for illustrative purposes only, and are not intended to provide, nor should they be interpreted as providing any facts regarding, or prediction orforecast of, any environmental risk for any property. Only a Phase I Environmental Site Assessment performed by an environmental professional can provide information regarding the environmental risk for any property. Additionally, the information provided in this Report is not to be construed as legal advice.

Copyright 2020 by Environmental Data Resources, Inc. All rights reserved. Reproduction in any media or format, in whole or in part, of any report or map of Environmental Data Resources, Inc. or its affiliates is prohibited without prior written permission.

EDR and its logos (including Sanborn and Sanborn Map) are trademarks of Environmental Data Resources, Inc. or its affiliates. All other trademarks used herein are the property of their respective owners.

EXECUTIVE SUMMARY

DESCRIPTION

Environmental Data Resources, Inc.'s (EDR) City Directory Report is a screening tool designed to assist environmental professionals in evaluating potential liability on a target property resulting from past activities. EDR's City Directory Report includes a search of available city directory data at 5 year intervals.

RECORD SOURCES

EDR's Digital Archive combines historical directory listings from sources such as Cole Information and Dun & Bradstreet. These standard sources of property information complement and enhance each other to provide a more comprehensive report.

EDR is licensed to reproduce certain City Directory works by the copyright holders of those works. The purchaser of this EDR City Directory Report may include it in report(s) delivered to a customer. Reproduction of City Directories without permission of the publisher or licensed vendor may be a violation of copyright.

Data by infoUSA®

Copyright©2008
All Rights Reserved

RESEARCH SUMMARY

The following research sources were consulted in the preparation of this report. A check mark indicates where information was identified in the source and provided in this report.

Year	Target Street	Cross Street	Source
2014	☑	☑	EDR Digital Archive
2010	☑	☑	EDR Digital Archive
2005	☑	☑	EDR Digital Archive
2000	☑	☑	EDR Digital Archive
1995	☑	☑	EDR Digital Archive
1992	☑	☑	EDR Digital Archive
1987	☑	☑	Haines Criss-Cross Directory
1982	☑	☑	Haines Criss-Cross Directory
1976	☑	☑	Haines Criss-Cross Directory
1973	☑	☑	Haines Criss-Cross Directory
1966	☑	☑	Luskey Brothers & Co. Publications
	☑	☑	Luskey City Directory
1962	☑	☑	Polk's City Directory

FINDINGS

TARGET PROPERTY STREET

Not Reported
Pico Rivera, CA 90660

Year	*CD Image*	*Source*

BEVERLY BLVD

2014	pg A1	EDR Digital Archive
2010	pg A3	EDR Digital Archive
2005	pg A5	EDR Digital Archive
2000	pg A7	EDR Digital Archive
1995	pg A9	EDR Digital Archive
1992	pg A11	EDR Digital Archive
1987	pg A13	Haines Criss-Cross Directory
1982	pg A15	Haines Criss-Cross Directory
1982	pg A16	Haines Criss-Cross Directory
1976	pg A18	Haines Criss-Cross Directory
1976	pg A19	Haines Criss-Cross Directory
1973	pg A21	Haines Criss-Cross Directory
1973	pg A22	Haines Criss-Cross Directory
1966	pg A24	Luskey City Directory
1966	pg A25	Luskey City Directory
1962	pg A27	Polk's City Directory

FINDINGS

CROSS STREETS

Year	*CD Image*	*Source*
PIONEER BLVD		
2014	pg. A2	EDR Digital Archive
2010	pg. A4	EDR Digital Archive
2005	pg. A6	EDR Digital Archive
2000	pg. A8	EDR Digital Archive
1995	pg. A10	EDR Digital Archive
1992	pg. A12	EDR Digital Archive
1987	pg. A14	Haines Criss-Cross Directory
1982	pg. A17	Haines Criss-Cross Directory
1976	pg. A20	Haines Criss-Cross Directory
1973	pg. A23	Haines Criss-Cross Directory
1966	pg. A26	Luskey Brothers & Co. Publications
1962	pg. A28	Polk's City Directory
1962	pg. A29	Polk's City Directory

City Directory Images

Target Street	Cross Street	Source
✓	-	EDR Digital Archive

BEVERLY BLVD 2014

9521	OCCUPANT UNKNOWN,
9531	BRANDT, B
9612	EXTRA SPACE STORAGE
9633	CITY OF PICO RIVERA
9933	BEVERLY PICO LLC
9935	1 800 EVERYRIMCOM
	CHARLES ALPHONSO CO
	J B BAG & SUPPLY INC
	ROMAN WAREHOUSE & DISTRIBUTION SERVI
	WHEEL CLEARING HOUSE INC
10000	BEVERLY RV STORAGE
10165	BABAYAN, TIGRAN T
10206	TORRES, GUSTAVO
10214	LOZANO, DAVID
10221	GAMA, GREGORY A
10227	SOOHOO, REBECCA V

Target Street	Cross Street	Source
-	✓	EDR Digital Archive

PIONEER BLVD 2014

5062	WASHINGTON, JAMES M
5316	BACA, ARTHUR A
5322	NAVA, MARIO A
5326	SOLIS, STEVE
5330	ARVIZO, RAMON
5333	RAZO, VINCENT
5411	AGUIRRE, JORGE
	AMIGON, BRIANA
	CALDWELL, MARIA G
	GARCIA, PATRICIA
	GONZALEZ, TERESA C
	KENNEY, LEE J
	MELCHOR, GABRIELA
	NAVARRO, JOSE I
	PERALTA, MERARDA
	PINEDO, BOBBY G
	SOLOMONA, DANICA
5412	RENN, EDWARD
5418	GARZA, ROBERT
5423	HARTLEY, THEODORE W
	ORTEGA, JOHN O
5424	NAVARRETTE, ARMANDO
5425	OCCUPANT UNKNOWN,

Target Street	Cross Street	Source
✓	-	EDR Digital Archive

BEVERLY BLVD 2010

9521 LOS ANGELES ROAD MAINTENANCE
OCCUPANT UNKNOWN,
9528 PICO PARK
9531 BRANDT BEEF
BRANDT, B
9612 EXTRA SPACE STORAGE
9933 YRC
9935 1800EVERYRIMCOM
ANCHOR TRANSPORT INC
R D SOVETTS & CO
ROLO TRANSPORTATION
ROMAN WAREHOUSE & DISTRIBUTION
SOVETTS LAWN & GARDEN SUPPLY
WHEEL CLEARING HOUSE INC
10000 BEVERLY RV STORAGE
10165 NADJARIAN, HAIKAZ
10206 PAYAN, ANTONIO
10214 CRUZ, WILLIAM
10221 GAMA, GREGORY A
10227 EASTMAN, RONALD

Target Street	Cross Street	Source
-	✓	EDR Digital Archive

PIONEER BLVD 2010

5050	OCCUPANT UNKNOWN,
5062	WASHINGTON, JAMES M
5316	BACA, ARTHUR A
5322	NAVA, MARIO A
5326	PEREZ, ANNA M
5330	ARVIZO, RAMON
5404	DELGADILLO, LETICIA S
5411	ACOSTA, ART
	CALDWELL, MARIA G
	DIESEM, DALE C
	GARCIA, PATRICIA
	KENNEY, VERONICA Z
	MONREAL, ROBERT M
5412	MIRAMONTES, NOE
5418	GARZA, ROBERT
5423	HARTLEY, THEODORE W
5424	NAVARRETE, ARMANDO

Target Street	Cross Street	Source
✓	-	EDR Digital Archive

BEVERLY BLVD 2005

9521	COUNTY OF LOS ANGELES
9528	PICO PARK
9531	EB MANNING AND SON INC
9612	EXTRA SPACE STORAGE
9933	YELLOW TRANSPORTATIONS SYSTEM INC
9935	ALONSOS WELDING SERVICE
	ANCHOR TRANSPORT INC
	CALIFORNIA SALT
	CALOGISTICS INC
	CP INDUSTRIAL RUBBER
	IMPERIAL POWDER COATING
	JB BAG & SUPPLY INC
	R D SOVETTS & CO
	ROMAN WAREHOUSE & DISTRIBUTION SERVI
	SOVETTS LAWN & GARDEN SUPPLY
	SUNDIAL INDUSTRIES
	WHEEL CLEARING HOUSE INC
10000	BEVERLY RV STORAGE
	TODSCO INC
10201	BEVERLY 76 UNOCAL
10221	MAYEDA, GINNY O
	WINDS OF CHANGE
10227	SHARMA, SANJESH
10230	GONZALES, MICHAEL D

Target Street	Cross Street	Source
-	✓	EDR Digital Archive

PIONEER BLVD 2005

5062	WASHINGTON, JAMES M
5316	BACA, ARTHUR A
5322	NAVA, MARIO A
5326	SLATTERY, NANCY A
5330	ARVIZO, RAMON
5333	NIHIPALI, JACQUELINE M
5411	BECERRIL, EDWARD S
	GARCIA, PATRICIA
	KENNEY, VERONICA Z
	MARISCAL, TONY
	MORENO, MARIA E
5412	TISNADO, JOE L
5418	FRATTI, CELIA
5423	HARTLEY, THEODORE W
5424	VARGAS, GRACIELA M
5425	SOLIS, VELIA

Target Street	Cross Street	Source
✓	-	EDR Digital Archive

BEVERLY BLVD 2000

9419	OCCUPANT UNKNOWN,
9423	FACUNDO, ERIKA
9429	GAXIOLA, VITO A
9433	DELGADO, ARTHUR P
9503	MADRID, ROBERT
9509	CHAVEZ, ANTHONY
10165	RUDELL, WALLY L
10227	OCCUPANT UNKNOWN,
10230	GONZALES, CESILIO M
10237	EASTMAN, RONALD
	NAKAMURA, K
10250	OCCUPANT UNKNOWN,

Target Street	Cross Street	Source
-	✓	EDR Digital Archive

PIONEER BLVD 2000

5062	OCCUPANT UNKNOWN,
5220	OCCUPANT UNKNOWN,
5316	BACA, ARTHUR A
5322	NAVA, MARIO
5326	DIMMICK, FLOYD M
5333	LEDESMA, PHIL
5411	BECERRIL, EDWARD
	HALL, TAWAN
	MELENDEZ, G
	PAULK, JAMIE T
	RIVAS, H
5418	OCCUPANT UNKNOWN,
5423	HARTLEY, PAM H
5424	TENCHAVEZ, CARMEN M
5425	OCCUPANT UNKNOWN,
5427	LOPEZ, AMALIA

Target Street	Cross Street	Source
✓	-	EDR Digital Archive

BEVERLY BLVD 1995

9503	OCCUPANT UNKNOWNN
9509	CHAVEZ, ANTHONY
9520	PICO PARK
9633	PICO RIVERA FIELD SVC MNTNC
9919	PEGASUS RANCH
9933	YELLOW FREIGHT SYSTEM INC
10000	BEVERLY RV STORAGE
10165	RUDELL, WALLY L
10201	BEVERLY UNION SVC
10230	CMC SEMI TRAILER REPAIR
10237	HARDEN, JEFF
10254	SLAVEN, KIMBERL

Target Street	Cross Street	Source
-	✓	EDR Digital Archive

PIONEER BLVD 1995

4837	FOWLER, FRANCIS E
4905	CAL PACIFIC LANDSCAPE INC
	CALIFORNIA FIREWOOD SALES
	CLIFFS TREE SVC
	GREENWOOD DAY LILY GARDENS
	ROSENCRANS, CHARLES F
5050	GARCIA, ALFRED J
	JOE GOMEZ PLUMBING
5316	DELGADO, YVETTE C
5322	OCCUPANT UNKNOWNN
5326	DIMMICK, NANCY E
5411	CHUCK, CAIRENE
	HERNANDEZ, MARIO
	SALVADOR, EDGAR
	ZARAGOZA, JESUS
5412	SALAZAR, LYDIA L
5423	REGALADO, SYLVIA
5424	OCCUPANT UNKNOWNN
5425	OCCUPANT UNKNOWNN
5429	BARKER, DARREN

Target Street	Cross Street	Source
✓	-	EDR Digital Archive

BEVERLY BLVD 1992

9520	PICO RIV CTY REC PK
9521	LA CO WRKS RD MNTNC
9633	PICO RIV CTY FIELD
9919	PEGASUS RANCH
9933	YELLOW FREIGHT SYST
9935	ROCKET INDUSTRIES
10000	BEVERLY RV STORAGE
10165	RUDELL, WALLY L
10201	BEVERLY UNION SERV
10227	WILBURN, HOWARD
10230	C M C SEMI TRLR RPR
10301	MAYEDA, KENJI

Target Street	Cross Street	Source
-	✓	EDR Digital Archive

PIONEER BLVD 1992

4837	FOWLER, FRANCIS E
4905	CA FIREWOOD SALES
	CAL PAC LANDSCAPE
	CLIFFS TREE SERVICE
	GREENWOOD DAY GARDN
5326	DIMMICK, FLOYD M
5411	MORENO, L
5412	POLOWAY, DANIEL
5425	BRAVO, GEORGE
5431	WEGNER, JERRY
5437	THOMPSON, RUTH C
5459	BOOSE, CORINNE H

Target Street	Cross Street	Source
✓	-	Haines Criss-Cross Directory

BEVERLY BLVD 1987

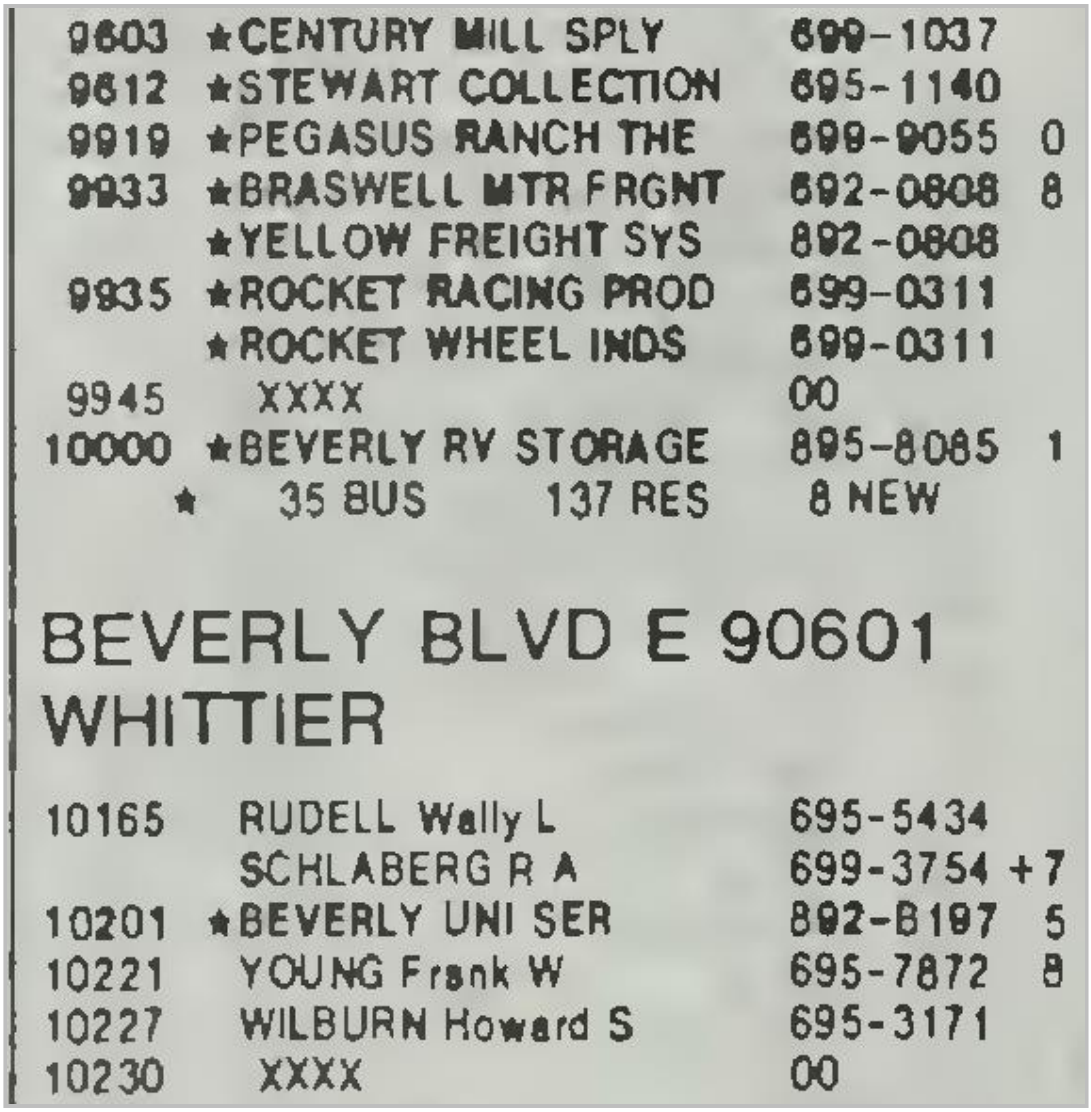

9603	★CENTURY MILL SPLY	699-1037	
9612	★STEWART COLLECTION	695-1140	
9919	★PEGASUS RANCH THE	699-9055	0
9933	★BRASWELL MTR FRGNT	692-0808	8
	★YELLOW FREIGHT SYS	892-0808	
9935	★ROCKET RACING PROD	699-0311	
	★ROCKET WHEEL INDS	699-0311	
9945	XXXX	00	
10000	★BEVERLY RV STORAGE	695-8085	1
	★ 35 BUS 137 RES	8 NEW	

BEVERLY BLVD E 90601
WHITTIER

10165	RUDELL Wally L	695-5434	
	SCHLABERG R A	699-3754	+7
10201	★BEVERLY UNI SER	892-8197	5
10221	YOUNG Frank W	695-7872	8
10227	WILBURN Howard S	695-3171	
10230	XXXX	00	

Target Street	Cross Street	Source
-	✓	Haines Criss-Cross Directory

PIONEER BLVD 1987

5062	BECKER A	699-7011	
	BECKER Chris	699-7011	
5316	XXXX	00	
5322	DAVIO Ronald D	692-4080	
5326	DIMMICK Floyd M	699-3859	
5330	XXXX	00	
5333	RUOELL R	699-5656	+7
5411	COLLINS Jerry	692-5750	+7
	KREGER Jas	695-9654	+7
	PACE Jon D	692-8624	+7
	PACE Phillip J Jr	692-8624	
5412	WELLS Tom	699-4977	5
5418	SUAREZ Merla	892-1462	2
5423	HILLYER Betty	692-1394	
	HILLYER Geo	692-1394	
5425	★D DESIGN&CONSTR	899-0784	+7
5427	XXXX	00	

Target Street	Cross Street	Source
✓	-	Haines Criss-Cross Directory

BEVERLY BLVD 1982

9521	LACO ROAD MNTNC YD	892-2107	+2
9612	XXXX	00	
9919	PEGASUS RANCH THE	699-9055	0
9933	BRASWELL MTR FRGHT	692-0688	8
	THERMO TRANSPORT	699-0154	
	YELLOW FREIGHT SYST	692-9688	
9935	ROCKET RACING PROD	699-0311	7
	ROCKET WHEEL INDS	699-0311	7
9945	XXXX	00	
10000	BEVERLY R V STORAGE	695-8085	1
	CA CAREER OPPRTNTYS	895-4063	1
*	38 BUS 129 RES	19 NEW	

Target Street	Cross Street	Source
✓	-	Haines Criss-Cross Directory

BEVERLY BLVD 1982

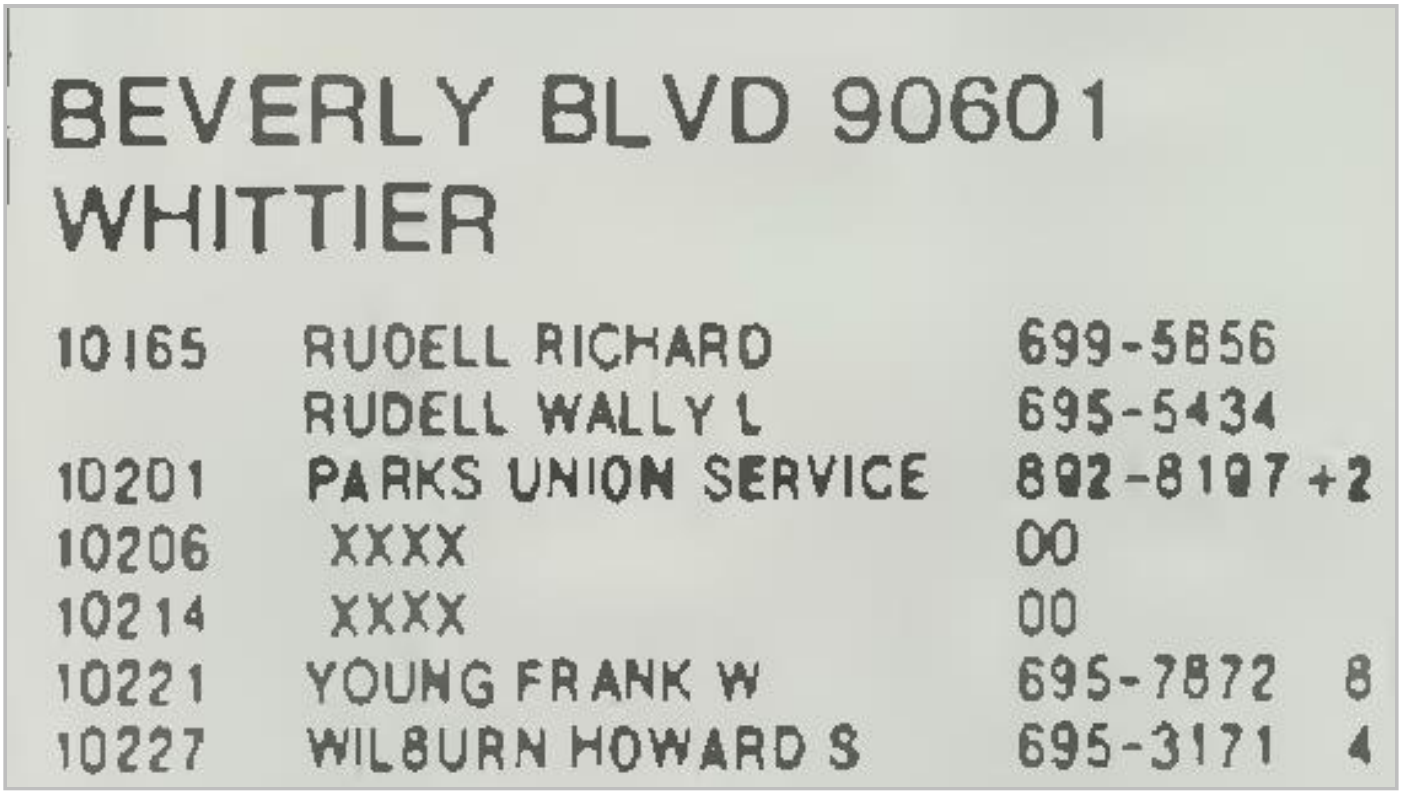

BEVERLY BLVD 90601
WHITTIER

10165	RUOELL RICHARD	699-5856	
	RUDELL WALLY L	695-5434	
10201	PARKS UNION SERVICE	802-8107	+2
10206	XXXX	00	
10214	XXXX	00	
10221	YOUNG FRANK W	695-7872	8
10227	WILBURN HOWARD S	695-3171	4

Target Street	Cross Street	Source
-	✓	Haines Criss-Cross Directory

PIONEER BLVD 1982

5062	BECKER A	699-7011	9
	BECKER CHRIS	692-3268	9
	CROSS LISETTE	692-4403	8
	CROSS STERLING	692-3268	9
5316	KYSER WM E	695-7570	7
5322	DAVID RONALD D	692-4080	7
5326	DIMMICK FLOYD M	699-3859	
5330	XXXX	00	
5333	XXXX	00	
5412	XXXX	00	
5418	SUAREZ MARIA	692-1462	+2
5423	HILLYER BETTY	692-1394	
	HILLYER GEO	692-1394	5
5425	XXXX	00	
5427	GARCIA WALTER M	699-1906	0
5429	HEYDENFELDT HAL	692-2204	+2

Target Street	Cross Street	Source
✓	-	Haines Criss-Cross Directory

BEVERLY BLVD 1976

```
 9433  XXXX                        00
 9520*PICO RIV CTY PARK   692-3222 5
 9521*LA CO ROAD MNTNC YD692-2107
 9919*LAZY S STABLES      692-6218+6
 9933*THERMO TRANSPORT    699-0154
     *YELLOW FREIGHT SYST692-0688
 9935*A&B TRANSFER INC    699-2171 5
     *ROCKET RACING PROD  699-0434 5
     *ROCKET WHEEL IND    699-0434 5
10333  XXXX                        00
     *  32 BUS   30 RES     5 NEW
```

Target Street	Cross Street	Source
✓	-	Haines Criss-Cross Directory

BEVERLY BLVD 1976

BEVERLY BLVD 90601 WHITTIER

10165	RUDELL RICHARD	699-5656	2
	RUDELL WALLY L	695-5434	
10201*	MCEVERS UN OIL SERV	692-4711	5
10206	MARQUEVICH PAT	692-6545	2
	SPIEGEL SHELLY	692-6545	2
10214	ANTILLON FRANK J	692-3268	5
10221	POUNDS TROY I	692-3227	
10227	WILBURN HOWARD S	695-3171	4

Target Street	Cross Street	Source
-	✓	Haines Criss-Cross Directory

PIONEER BLVD 1976

5042	BESWICK LEO E	695-0147	5
	ECKLES MABEL L	699-5803	
5050	UNMACK HARRY L	695-2234	5
5322	MCCULLEM L L	692-4080	4
5326	DIMMICK FLOYD M	699-3859	
5330*	CARPETS BY TOM	695-8242	3
	EMFINGER THOMAS JR	695-8242	5
5333	BEHNKE F R	695-5986	3
5412	DUARDO RAUL	695-6880	
5418	GOVEA ESTHER	692-5490	+6
5423	HILLYER BETTY	692-1394	5
	HILLYER GEO	692-1394	5
5425	XXXX	OO	
5430	PHELAN THOS J	695-8628	4
5431	DURON GILBERT F	692-2332	5

Target Street	Cross Street	Source
✓	-	Haines Criss-Cross Directory

BEVERLY BLVD 1973

9607*R&O INDUSTRIES INC 692-0817
*S C O TOOL CO 692-0776 2
9612*HARLOW PLATING 692-1205+3
9616*LINDYS INDUSTRIES 692-D365 2
9626*SPEC TOOL COMPANY 692-7761
9629*AMERDYNE INDUSTRIES692-5212
9630*BEVERLY INTERIORS 728-6841
*BEVERLY INTERIORS 695-5721
* 25 BUS 74 RES 20 NEW

Target Street	Cross Street	Source
✓	-	Haines Criss-Cross Directory

BEVERLY BLVD 1973

BEVERLY BLVD 90601 WHITTIER

10165	RUDELL ROBERTA	699-5656	2
	RUDELL WALLY L	695-5434	
10201	*MCEVERS UN OIL SERV	699-9242	
10206	MARQUEVICH PAT	692-6545	2
	SPIEGEL SHELLY	692-6545	2
10214	XXXX	00	
10221	POUNDS TROY I	692-3227	
10227	XXXX	00	

Target Street	Cross Street	Source
-	✓	Haines Criss-Cross Directory

PIONEER BLVD 1973

```
 4905*C ROSENCRANS FIREWD695-0704 2
     *C ROSENCRNS TREE SV695-0704+3
      ROSENCRANS CHAS F  699-6735
 5042 ECKLES MABEL L     699-5803
 5050*RED ARROW OIL CO   699-3952
      UNMACK HARRY L     699-3952
 5326 DIMMICK FLOYD M    699-3859
 5330*CARPETS BY TOM     695-8242+3
 5333 BEHNKE F R         695-5986+3
 5412 DUARDO RAUL        695-6880
 5424  XXXX              OO
 5430  XXXX              OO
 5432  XXXX              OO
 5583 FRATUS D F         699-1564+3
      FRATUS JAS D       692-3918
5593....APARTMENTS
      BRILEY C J         695-0672+3
      BROWNING A R       699-2095+3
      ESTRADA MIKE       695-6645+3
      GARDNER PAT        699-8647+3
      HAUG DAVID         695-0698+3
      OVERTURF L         699-2806+3
      SCAFFIDI ROY T     692-6450+3
      WALLACE S C        695-5378+3
      WARING CHAS D      695-7188+3
5593.....................
```

Target Street	Cross Street	Source
✓	-	Luskey City Directory

BEVERLY BLVD 1966

9429	SAWYER, ROBERT D	
9503	MONTENEGRO, S	OX 94983
9509	MORALES, B	OX 29525
9520	▫PICO PARK	699-9203
9521	▫L A CO&ROAD DEPT	692-2107
9919	▫MONTEREY SADDLE CLB	OX 26218
9933	▫BEVERLY DRIVNG RANGE	OX 96611

Target Street	Cross Street	Source
✓	-	Luskey City Directory

BEVERLY BLVD 1966

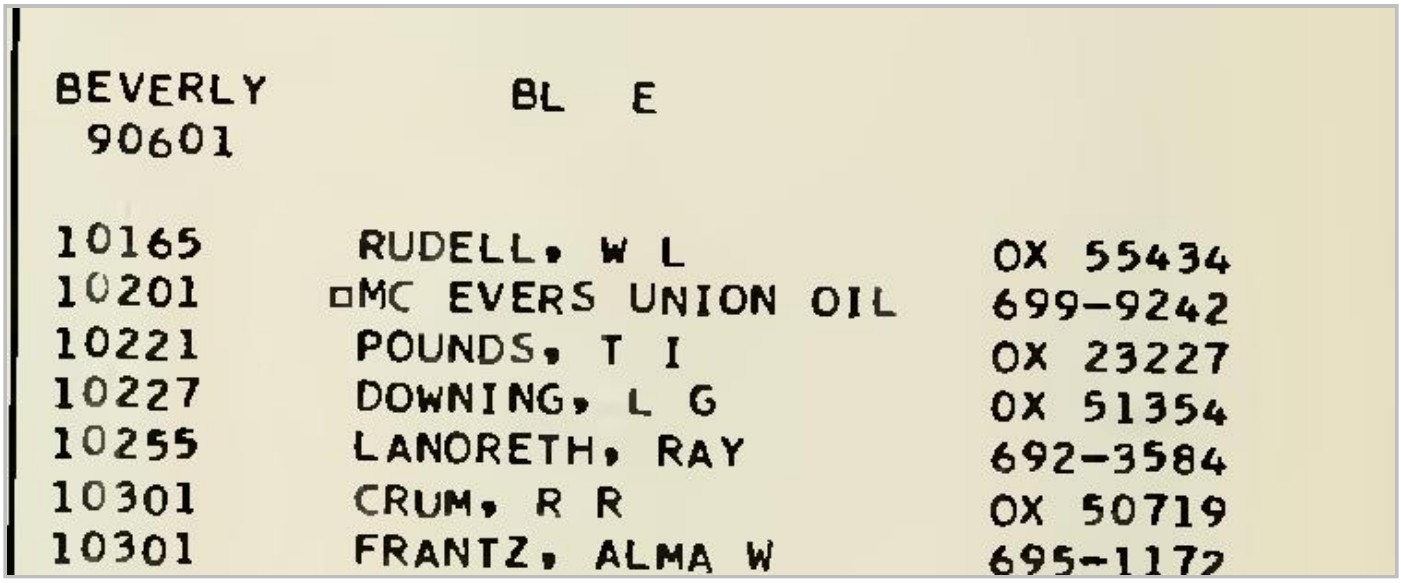

BEVERLY BL E
90601

10165	RUDELL, W L	OX 55434
10201	□MC EVERS UNION OIL	699-9242
10221	POUNDS, T I	OX 23227
10227	DOWNING, L G	OX 51354
10255	LANORETH, RAY	692-3584
10301	CRUM, R R	OX 50719
10301	FRANTZ, ALMA W	695-1172

Target Street	Cross Street	Source
-	✓	Luskey Brothers & Co.

PIONEER BLVD 1966

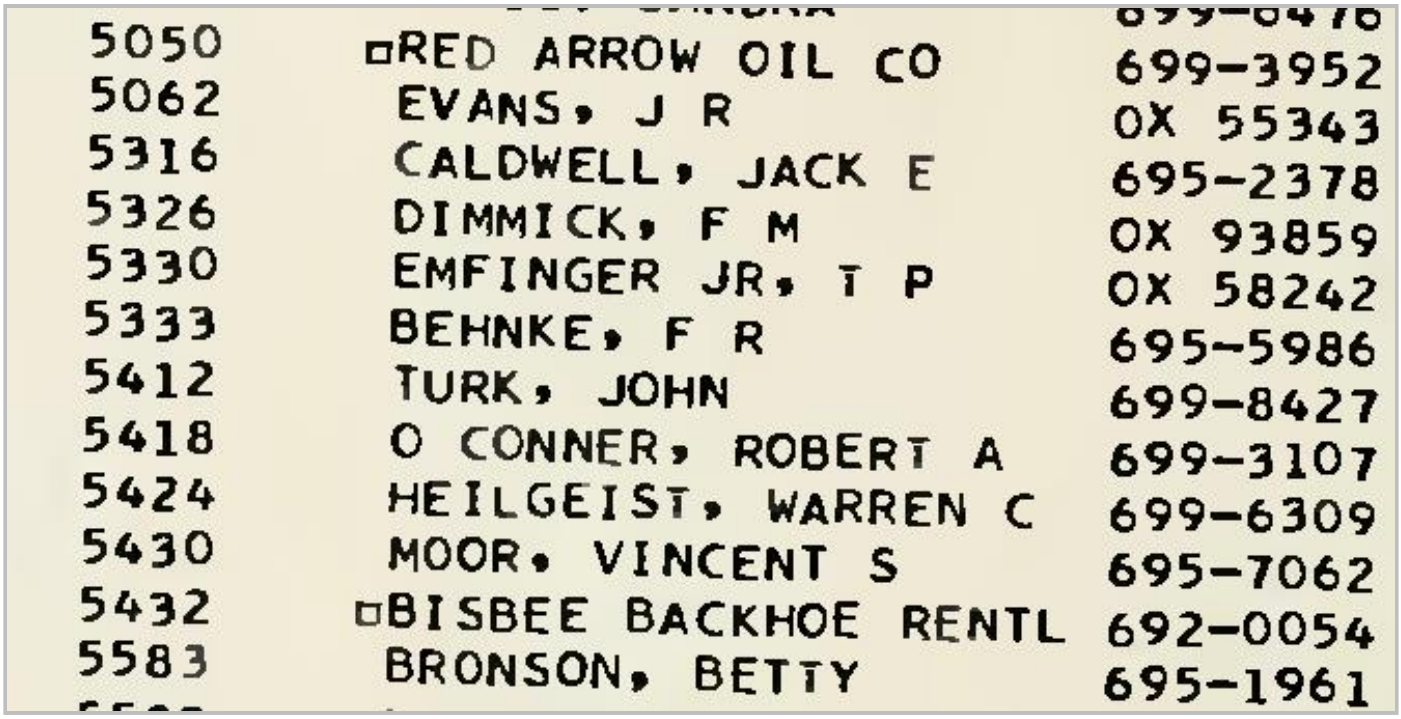

5050	□RED ARROW OIL CO	699-3952
5062	EVANS, J R	OX 55343
5316	CALDWELL, JACK E	695-2378
5326	DIMMICK, F M	OX 93859
5330	EMFINGER JR, T P	OX 58242
5333	BEHNKE, F R	695-5986
5412	TURK, JOHN	699-8427
5418	O CONNER, ROBERT A	699-3107
5424	HEILGEIST, WARREN C	699-6309
5430	MOOR, VINCENT S	695-7062
5432	□BISBEE BACKHOE RENTL	692-0054
5583	BRONSON, BETTY	695-1961

Target Street	Cross Street	Source
✓	-	Polk's City Directory

BEVERLY BLVD 1962

BEVERLY BLVD EAST (County)—From 1 blk west of Guirado av east, 8 north of Whittier blvd

10165 Rudell Walfred ◎ OX5-5434

Pioneer blvd intersects

10206 Pate Mary Mrs ◎ OX5-4603
10214 Earles Fredk M
10221 Pounds Troy I ◎ OX2-3227
10227 Downing Laurel G ◎ OX5-1354
10237 Rader O A
10250 Caylor Ralph W ◎ 695-4440
10255 Whitcomb Alvin C ◎ OX9-1664
10301 Crum Roland R ◎ OX5-0719

Target Street	Cross Street	Source
-	✓	Polk's City Directory

PIONEER BLVD 1962

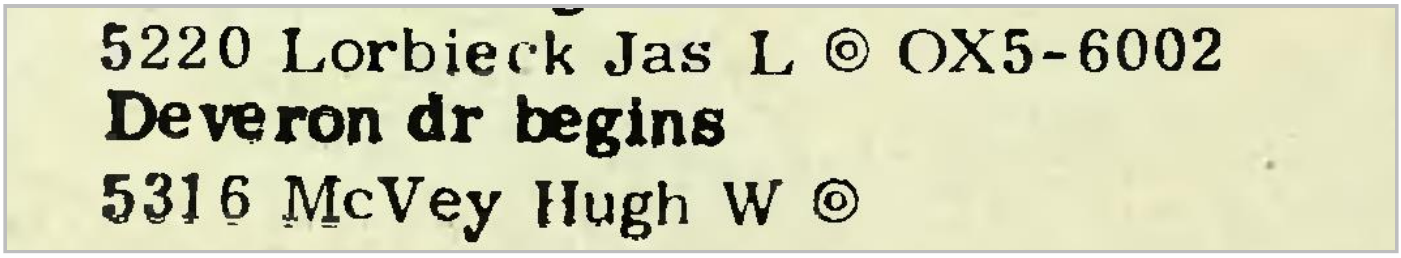

Target Street	Cross Street	Source
-	✓	Polk's City Directory

PIONEER BLVD 1962

5322 McCullem Willis A ◎
5326 Dimmick Floyd M ◎ OX9-3859
5330 Emfinger Thos P jr ◎ OX5-8242
5333 Perras Rene J OX9-6339
Beverly blvd intersects
5412 Vacant
5418 Royce Hadley W ◎ OX5-0895
5424 Renfro Don F ◎ OX5-8479
5430 Steevensz Roy J 692-9632
Sherrill intersects
5573 Edgerley Thos ◎ OX2-5857
5581 Vacant

APPENDIX F

EDR Radius Map Report with Geocheck®

InSite Pico Rivera
Not Reported
Pico Rivera, CA 90660

Inquiry Number: 6548232.2s
June 22, 2021

The EDR Radius Map™ Report with GeoCheck®

6 Armstrong Road, 4th floor
Shelton, CT 06484
Toll Free: 800.352.0050
www.edrnet.com

TABLE OF CONTENTS

SECTION	PAGE
Executive Summary	ES1
Overview Map	2
Detail Map	3
Map Findings Summary	4
Map Findings	9
Orphan Summary	322
Government Records Searched/Data Currency Tracking	GR-1

GEOCHECK ADDENDUM

Physical Setting Source Addendum	A-1
Physical Setting Source Summary	A-2
Physical Setting Source Map	A-14
Physical Setting Source Map Findings	A-15
Physical Setting Source Records Searched	PSGR-1

Thank you for your business.
Please contact EDR at 1-800-352-0050
with any questions or comments.

Disclaimer - Copyright and Trademark Notice

This Report contains certain information obtained from a variety of public and other sources reasonably available to Environmental Data Resources, Inc. It cannot be concluded from this Report that coverage information for the target and surrounding properties does not exist from other sources. **NO WARRANTY EXPRESSED OR IMPLIED, IS MADE WHATSOEVER IN CONNECTION WITH THIS REPORT. ENVIRONMENTAL DATA RESOURCES, INC. SPECIFICALLY DISCLAIMS THE MAKING OF ANY SUCH WARRANTIES, INCLUDING WITHOUT LIMITATION, MERCHANTABILITY OR FITNESS FOR A PARTICULAR USE OR PURPOSE. ALL RISK IS ASSUMED BY THE USER. IN NO EVENT SHALL ENVIRONMENTAL DATA RESOURCES, INC. BE LIABLE TO ANYONE, WHETHER ARISING OUT OF ERRORS OR OMISSIONS, NEGLIGENCE, ACCIDENT OR ANY OTHER CAUSE, FOR ANY LOSS OF DAMAGE, INCLUDING, WITHOUT LIMITATION, SPECIAL, INCIDENTAL, CONSEQUENTIAL, OR EXEMPLARY DAMAGES. ANY LIABILITY ON THE PART OF ENVIRONMENTAL DATA RESOURCES, INC. IS STRICTLY LIMITED TO A REFUND OF THE AMOUNT PAID FOR THIS REPORT.** Purchaser accepts this Report "AS IS". Any analyses, estimates, ratings, environmental risk levels or risk codes provided in this Report are provided for illustrative purposes only, and are not intended to provide, nor should they be interpreted as providing any facts regarding, or prediction or forecast of, any environmental risk for any property. Only a Phase I Environmental Site Assessment performed by an environmental professional can provide information regarding the environmental risk for any property. Additionally, the information provided in this Report is not to be construed as legal advice.

Copyright 2020 by Environmental Data Resources, Inc. All rights reserved. Reproduction in any media or format, in whole or in part, of any report or map of Environmental Data Resources, Inc., or its affiliates, is prohibited without prior written permission.

EDR and its logos (including Sanborn and Sanborn Map) are trademarks of Environmental Data Resources, Inc. or its affiliates. All other trademarks used herein are the property of their respective owners.

EXECUTIVE SUMMARY

A search of available environmental records was conducted by Environmental Data Resources, Inc (EDR). The report was designed to assist parties seeking to meet the search requirements of EPA's Standards and Practices for All Appropriate Inquiries (40 CFR Part 312), the ASTM Standard Practice for Environmental Site Assessments (E 1527-13), the ASTM Standard Practice for Environmental Site Assessments for Forestland or Rural Property (E 2247-16), the ASTM Standard Practice for Limited Environmental Due Diligence: Transaction Screen Process (E 1528-14) or custom requirements developed for the evaluation of environmental risk associated with a parcel of real estate.

TARGET PROPERTY INFORMATION

ADDRESS

NOT REPORTED
PICO RIVERA, CA 90660

COORDINATES

Latitude (North):	34.0027490 - 34° 0' 9.89''
Longitude (West):	118.0674990 - 118° 4' 2.99''
Universal Tranverse Mercator:	Zone 11
UTM X (Meters):	401417.6
UTM Y (Meters):	3762780.0
Elevation:	202 ft. above sea level

USGS TOPOGRAPHIC MAP ASSOCIATED WITH TARGET PROPERTY

Target Property Map:	5630799 EL MONTE, CA
Version Date:	2012
South Map:	5633777 WHITTIER, CA
Version Date:	2012

AERIAL PHOTOGRAPHY IN THIS REPORT

Portions of Photo from:	20140513
Source:	USDA

MAPPED SITES SUMMARY

Target Property Address:
NOT REPORTED
PICO RIVERA, CA 90660

Click on Map ID to see full detail.

MAP ID	SITE NAME	ADDRESS	DATABASE ACRONYMS	RELATIVE ELEVATION	DIST (ft. & mi.) DIRECTION
Reg	SAN GABRIEL VALLEY		AOCONCERN	Same	4531, 0.858, NNW
Reg	SAN GABRIEL VALLEY (	PECK RD & REAL	NPL, SEMS, US ENG CONTROLS, ROD, PRP, CONSENT,...	Same	4433, 0.840, NNW
A1	GUIRARDO DUMP		LOS ANGELES CO LF METHANE	Higher	404, 0.077, ENE
A2	GUIRADO DUMP	5411 PIONEER BOULEVA	SWF/LF, CERS	Higher	656, 0.124, ENE
3	NARROWS SUBSTATION	9900 BEVERLY BLVD.	RCRA NonGen / NLR	Lower	715, 0.135, North
4	BUDWAY ENTPR INC ABU	4700 GREGG RD	RCRA-SQG, HIST UST, CHMIRS, FINDS, ECHO, LOS...	Lower	815, 0.154, West
5	LA COUNTY SANITATION	5724 ESPERANZA AVE	RCRA NonGen / NLR	Lower	828, 0.157, SSW
6	YRC INC. D/B/A YRC F	9933 EAST BEVERLY BL	RCRA-SQG, LUST, UST, CERS HAZ WASTE, SWEEPS UST,...	Lower	921, 0.174, NNE
B7	CITY OF PICO RIVERA	9633 BEVERLY RD	SWF/LF, HIST UST, LOS ANGELES CO. HMS, CERS	Lower	951, 0.180, NW
B8	PICO RIVERA MAINTENA	9633 E BEVERLY RD	UST	Lower	951, 0.180, NW
B9	PUBLIC WORKS CITY YA	9633 BEVERLY RD	UST, SWEEPS UST, HAZNET, HWTS	Lower	951, 0.180, NW
B10	PICO RIVERA MAINTENA	9633 E BEVERLY RD	CERS HAZ WASTE, CERS TANKS, CERS	Lower	951, 0.180, NW
B11	PUBLIC WORKS YARD	9633 BEVERLY RD	HIST UST	Lower	951, 0.180, NW
C12	UNOCAL SERVICE STATI	10201 E BEVERLY BLVD	HIST UST, HAZNET, HWTS	Higher	960, 0.182, ENE
C13	SERVICE STATION 5044	10201 BEVERLY BLVD	HIST UST	Higher	960, 0.182, ENE
C14	UNION OIL SERVICE ST	10201 BEVERLY BLVD	HIST UST	Higher	960, 0.182, ENE
C15	TOSCO/UNOCAL #30788	10201 EAST BEVERLY B	UST	Higher	960, 0.182, ENE
C16	76 PRODUCTS STATION	10201 BEVERLY BLVD E	LUST, Cortese, CERS	Higher	960, 0.182, ENE
C17	TOSCO/UNOCAL # 30788	10201 E BEVERLY BLVD	LUST, Cortese, LOS ANGELES CO. HMS, CERS	Higher	960, 0.182, ENE
C18	76 PRODUCTS STATION	10201 BEVERLY	HIST CORTESE	Higher	960, 0.182, ENE
C19	TOSCO/UNOCAL #30788	10201 BEVERLY BLVD	UST	Higher	960, 0.182, ENE
C20	UNOCAL CORP SS 5044	10201 E BEVERLY BLVD	SWEEPS UST	Higher	960, 0.182, ENE
B21	EL CHEAPO LIFT	9629 BEVERLY RD	RCRA NonGen / NLR	Lower	960, 0.182, NW
B22	SECURITY PLATING COR	9629 E BEVERLY RD	SEMS-ARCHIVE	Lower	960, 0.182, NW
B23	AMRERDYNE WEST INC	9629 E BEVERLY RD	HIST UST, EMI	Lower	960, 0.182, NW
B24	EL CHEAPO LIFT	9629 BEVERLY RD	ENVIROSTOR, CERS HAZ WASTE, HIST UST, HAZNET,...	Lower	960, 0.182, NW
B25	EL CHEAPO LIFTS	9629 BEVERLY RD BLDG	CERS HAZ WASTE, CERS	Lower	960, 0.182, NW
B26	AMERDYNE WEST INC	9629 E BEVERLY RD	RCRA-SQG, FINDS, ECHO	Lower	960, 0.182, NW
B27	BEVERLY INT.	9630 BEVERLY RD	SWEEPS UST	Lower	1003, 0.190, NW
28	MARY ANN JOHNSON	5643 ADELE AVE.	RCRA NonGen / NLR	Higher	1036, 0.196, SE
B29	TOMOVICH & ASSOCIATE	9611 BEVERLY RD	RCRA NonGen / NLR	Lower	1113, 0.211, NW
D30	GRACE PROPERTY MANAG	4850 GREGG RD	ENVIROSTOR, LUST, Cortese, HIST CORTESE, CERS	Lower	1124, 0.213, WSW
D31	DOLCO PACKAGING	4850 GREGG RD	SWEEPS UST, FINDS, ECHO, HWTS	Lower	1124, 0.213, WSW
D32	DOLCO PACKAGING PLAN	4850 GREG RD./WHITTI	SEMS-ARCHIVE, RCRA-SQG	Lower	1124, 0.213, WSW
D33	AMERICAN WEST PROPER	4796 GREGG RD	UST, LOS ANGELES CO. HMS	Lower	1125, 0.213, WSW
D34	A AND H FREIGHT COMP	4796 GREGG RD	RCRA NonGen / NLR	Lower	1125, 0.213, WSW
E35	BRUCE KAVIN -KATER C	4860 GREGG RD	CERS HAZ WASTE, HAZNET, CERS, HWTS	Lower	1148, 0.217, SW
E36	KRIEGER STEEL PRODUC	4880 GREGG ROAD	RCRA-LQG	Lower	1239, 0.235, SW
E37	KRIEGER SPECIALTY PR	4880 GREGG RD	CERS HAZ WASTE, CERS	Lower	1239, 0.235, SW

MAPPED SITES SUMMARY

Target Property Address:
NOT REPORTED
PICO RIVERA, CA 90660

Click on Map ID to see full detail.

MAP ID	SITE NAME	ADDRESS	DATABASE ACRONYMS	RELATIVE ELEVATION	DIST (ft. & mi.) DIRECTION
F38	DODGE WASMUND MFG, I	4510 MANNING RD	RCRA NonGen / NLR	Lower	1259, 0.238, NW
F39	DODGE-WASMUND MFG IN	4510 E MANNING RD #	CERS HAZ WASTE, CERS	Lower	1259, 0.238, NW
G40	AT&T MOBILITY	5950 PIONEER BLVD	RCRA NonGen / NLR	Lower	1293, 0.245, South
G41	AT&T MOBILITY - WHIT	5950 PIONEER BLVD	CERS HAZ WASTE, CERS	Lower	1293, 0.245, South
42	AUTOMOBILE SALES FAC	4334 SAN GABRIEL RIV	SWF/LF, HIST UST, EMI	Lower	1379, 0.261, NNW
H43	TOBIAS AVENUE DISPOS		LOS ANGELES CO LF METHANE	Lower	1381, 0.262, WNW
H44	TOBIAS AVENUE DISPOS	4718 TOBIAS AVENUE	SWF/LF	Lower	1450, 0.275, WNW
H45	TOBIAS AVENUE DS	4718-26 S. TOBIAS AV	SWF/LF	Lower	1450, 0.275, WNW
H46	TOBIAS AVENUE-PICO R	4726 SOUTH TOBIAS	WMUDS/SWAT	Lower	1535, 0.291, WNW
47	HAROLD BELMER/PRIVAT	4908 GREGG RD	LUST, Cortese, HIST CORTESE, CERS	Lower	1536, 0.291, SW
I48	UNITED PACIFIC WASTE		LOS ANGELES CO LF METHANE	Lower	1708, 0.323, NNW
I49	UNITED PACIFIC WASTE	4320 SAN GABRIEL RIV	SWF/LF, LOS ANGELES CO. HMS	Lower	1709, 0.324, NNW
I50	UNITED PACIFIC WASTE		LOS ANGELES CO LF METHANE	Lower	1803, 0.341, NNW
51	LA CO DPW ROAD RD 44	9521 E BEVERLY BLVD	SWF/LF, CPS-SLIC, CERS	Lower	1852, 0.351, NNW
52	WOANNA INC ARCO #833	10121 WHITTIER BLVD	LUST, CERS HAZ WASTE, CERS TANKS, Cortese, HAZNET,...	Lower	2065, 0.391, SSW
J53	PICO WATER DISTRICT	4843 CHURCH ST S	LUST, CERS HAZ WASTE, SWEEPS UST, Cortese, ENF,...	Lower	2195, 0.416, WSW
J54	PICO WATER DISTRICT	4843 CHURCH ST	HIST UST, HIST CORTESE	Lower	2195, 0.416, WSW
K55	WHITTIER CITY SCHOOL	10706 ORANGE GROVE A	LUST, HIST CORTESE	Higher	2274, 0.431, SE
K56	WHITTIER SCHOOL DIST	10706 ORANGE GRVE AV	LUST, Cortese, CERS	Higher	2274, 0.431, SE
K57	WHITTIER CITY SCHOOL	10706 ORANGE GROVE A	LUST, UST, Cortese, HAZNET, HWTS	Higher	2274, 0.431, SE
L58	EXXON #7-9168 (FORME	10425 WHITTIER BLVD	LUST, Cortese, HIST CORTESE, CERS	Lower	2368, 0.448, South
L59	CONOCOPHILLIPS CO #2	10506 WHITTIER BLVD,	LUST, Cortese, CERS	Lower	2611, 0.495, South
L60	UNOCAL #5619	10506 WHITTIER BLVD	LUST, Cortese, HIST CORTESE, LOS ANGELES CO. HMS,...	Lower	2611, 0.495, South
61	WORLD OIL CO	9405 E WHITTIER BLVD	RCRA-SQG, LUST, CERS HAZ WASTE, SWEEPS UST, HIST...	Lower	2612, 0.495, WSW
M62	DOD - MARINE CORPS R	3551 SAN GABRIEL RIV	RESPONSE, ENVIROSTOR, CPS-SLIC, DEED, MCS, CERS	Higher	4417, 0.837, NE
M63	MARINE CORPS RESERVE	3551 SAN GABRIEL RIV	HIST Cal-Sites, CERS HAZ WASTE, CERS	Higher	4417, 0.837, NE

EXECUTIVE SUMMARY

TARGET PROPERTY SEARCH RESULTS

The target property was not listed in any of the databases searched by EDR.

DATABASES WITH NO MAPPED SITES

No mapped sites were found in EDR's search of available ("reasonably ascertainable ") government records either on the target property or within the search radius around the target property for the following databases:

STANDARD ENVIRONMENTAL RECORDS

Federal NPL site list

Proposed NPL ---------- Proposed National Priority List Sites
NPL LIENS ---------- Federal Superfund Liens

Federal Delisted NPL site list

Delisted NPL ---------- National Priority List Deletions

Federal CERCLIS list

FEDERAL FACILITY ---------- Federal Facility Site Information listing
SEMS ---------- Superfund Enterprise Management System

Federal RCRA CORRACTS facilities list

CORRACTS ---------- Corrective Action Report

Federal RCRA non-CORRACTS TSD facilities list

RCRA-TSDF ---------- RCRA - Treatment, Storage and Disposal

Federal RCRA generators list

RCRA-VSQG ---------- RCRA - Very Small Quantity Generators (Formerly Conditionally Exempt Small Quantity Generators)

Federal institutional controls / engineering controls registries

LUCIS ---------- Land Use Control Information System
US ENG CONTROLS ---------- Engineering Controls Sites List
US INST CONTROLS ---------- Institutional Controls Sites List

Federal ERNS list

ERNS ---------- Emergency Response Notification System

State and tribal leaking storage tank lists

INDIAN LUST ---------- Leaking Underground Storage Tanks on Indian Land

EXECUTIVE SUMMARY

State and tribal registered storage tank lists

FEMA UST ---- Underground Storage Tank Listing
AST ---- Aboveground Petroleum Storage Tank Facilities
INDIAN UST ---- Underground Storage Tanks on Indian Land

State and tribal voluntary cleanup sites

VCP ---- Voluntary Cleanup Program Properties
INDIAN VCP ---- Voluntary Cleanup Priority Listing

State and tribal Brownfields sites

BROWNFIELDS ---- Considered Brownfieds Sites Listing

ADDITIONAL ENVIRONMENTAL RECORDS

Local Brownfield lists

US BROWNFIELDS ---- A Listing of Brownfields Sites

Local Lists of Landfill / Solid Waste Disposal Sites

SWRCY ---- Recycler Database
HAULERS ---- Registered Waste Tire Haulers Listing
INDIAN ODI ---- Report on the Status of Open Dumps on Indian Lands
ODI ---- Open Dump Inventory
DEBRIS REGION 9 ---- Torres Martinez Reservation Illegal Dump Site Locations
IHS OPEN DUMPS ---- Open Dumps on Indian Land

Local Lists of Hazardous waste / Contaminated Sites

US HIST CDL ---- Delisted National Clandestine Laboratory Register
SCH ---- School Property Evaluation Program
CDL ---- Clandestine Drug Labs
Toxic Pits ---- Toxic Pits Cleanup Act Sites
US CDL ---- National Clandestine Laboratory Register
PFAS ---- PFAS Contamination Site Location Listing

Local Lists of Registered Storage Tanks

CA FID UST ---- Facility Inventory Database

Local Land Records

LIENS ---- Environmental Liens Listing
LIENS 2 ---- CERCLA Lien Information
DEED ---- Deed Restriction Listing

Records of Emergency Release Reports

HMIRS ---- Hazardous Materials Information Reporting System
CHMIRS ---- California Hazardous Material Incident Report System

LDS	Land Disposal Sites Listing
MCS	Military Cleanup Sites Listing
SPILLS 90	SPILLS 90 data from FirstSearch

Other Ascertainable Records

FUDS	Formerly Used Defense Sites
DOD	Department of Defense Sites
SCRD DRYCLEANERS	State Coalition for Remediation of Drycleaners Listing
US FIN ASSUR	Financial Assurance Information
EPA WATCH LIST	EPA WATCH LIST
2020 COR ACTION	2020 Corrective Action Program List
TSCA	Toxic Substances Control Act
TRIS	Toxic Chemical Release Inventory System
SSTS	Section 7 Tracking Systems
RMP	Risk Management Plans
RAATS	RCRA Administrative Action Tracking System
PRP	Potentially Responsible Parties
PADS	PCB Activity Database System
ICIS	Integrated Compliance Information System
FTTS	FIFRA/ TSCA Tracking System - FIFRA (Federal Insecticide, Fungicide, & Rodenticide Act)/TSCA (Toxic Substances Control Act)
MLTS	Material Licensing Tracking System
COAL ASH DOE	Steam-Electric Plant Operation Data
COAL ASH EPA	Coal Combustion Residues Surface Impoundments List
PCB TRANSFORMER	PCB Transformer Registration Database
RADINFO	Radiation Information Database
HIST FTTS	FIFRA/TSCA Tracking System Administrative Case Listing
DOT OPS	Incident and Accident Data
INDIAN RESERV	Indian Reservations
FUSRAP	Formerly Utilized Sites Remedial Action Program
UMTRA	Uranium Mill Tailings Sites
LEAD SMELTERS	Lead Smelter Sites
US AIRS	Aerometric Information Retrieval System Facility Subsystem
US MINES	Mines Master Index File
ABANDONED MINES	Abandoned Mines
FINDS	Facility Index System/Facility Registry System
DOCKET HWC	Hazardous Waste Compliance Docket Listing
ECHO	Enforcement & Compliance History Information
UXO	Unexploded Ordnance Sites
FUELS PROGRAM	EPA Fuels Program Registered Listing
CA BOND EXP. PLAN	Bond Expenditure Plan
CUPA Listings	CUPA Resources List
DRYCLEANERS	Cleaner Facilities
EMI	Emissions Inventory Data
ENF	Enforcement Action Listing
Financial Assurance	Financial Assurance Information Listing
HAZNET	Facility and Manifest Data
ICE	ICE
LOS ANGELES CO. HMS	HMS: Street Number List
HWP	EnviroStor Permitted Facilities Listing
HWT	Registered Hazardous Waste Transporter Database
MINES	Mines Site Location Listing
MWMP	Medical Waste Management Program Listing
NPDES	NPDES Permits Listing

PEST LIC - Pesticide Regulation Licenses Listing
PROC - Certified Processors Database
Notify 65 - Proposition 65 Records
LA Co. Site Mitigation - Site Mitigation List
UIC - UIC Listing
UIC GEO - UIC GEO (GEOTRACKER)
WASTEWATER PITS - Oil Wastewater Pits Listing
WDS - Waste Discharge System
WIP - Well Investigation Program Case List
MILITARY PRIV SITES - MILITARY PRIV SITES (GEOTRACKER)
PROJECT - PROJECT (GEOTRACKER)
WDR - Waste Discharge Requirements Listing
CIWQS - California Integrated Water Quality System
CERS - CERS
NON-CASE INFO - NON-CASE INFO (GEOTRACKER)
OTHER OIL GAS - OTHER OIL & GAS (GEOTRACKER)
PROD WATER PONDS - PROD WATER PONDS (GEOTRACKER)
SAMPLING POINT - SAMPLING POINT (GEOTRACKER)
WELL STIM PROJ - Well Stimulation Project (GEOTRACKER)
HWTS - Hazardous Waste Tracking System
MINES MRDS - Mineral Resources Data System

EDR HIGH RISK HISTORICAL RECORDS

EDR Exclusive Records

EDR MGP - EDR Proprietary Manufactured Gas Plants
EDR Hist Auto - EDR Exclusive Historical Auto Stations
EDR Hist Cleaner - EDR Exclusive Historical Cleaners

EDR RECOVERED GOVERNMENT ARCHIVES

Exclusive Recovered Govt. Archives

RGA LF - Recovered Government Archive Solid Waste Facilities List
RGA LUST - Recovered Government Archive Leaking Underground Storage Tank

SURROUNDING SITES: SEARCH RESULTS

Surrounding sites were identified in the following databases.

Elevations have been determined from the USGS Digital Elevation Model and should be evaluated on a relative (not an absolute) basis. Relative elevation information between sites of close proximity should be field verified. Sites with an elevation equal to or higher than the target property have been differentiated below from sites with an elevation lower than the target property.
Page numbers and map identification numbers refer to the EDR Radius Map report where detailed data on individual sites can be reviewed.

Sites listed in ***bold italics*** are in multiple databases.

Unmappable (orphan) sites are not considered in the foregoing analysis.

EXECUTIVE SUMMARY

STANDARD ENVIRONMENTAL RECORDS

Federal NPL site list

NPL: Also known as Superfund, the National Priority List database is a subset of CERCLIS and identifies over 1,200 sites for priority cleanup under the Superfund program. The source of this database is the U.S. EPA.

A review of the NPL list, as provided by EDR, and dated 04/27/2021 has revealed that there is 1 NPL site within approximately 1 mile of the target property.

Equal/Higher Elevation	Address	Direction / Distance	Map ID	Page
SAN GABRIEL VALLEY (Cerclis ID:: 901951 EPA Id: CAD980677355	***PECK RD & REAL***	***NNW 1/2 - 1 (0.840 mi.)***	***0***	***9***

Federal CERCLIS NFRAP site list

SEMS-ARCHIVE: SEMS-ARCHIVE (Superfund Enterprise Management System Archive) tracks sites that have no further interest under the Federal Superfund Program based on available information. The list was formerly known as the CERCLIS-NFRAP, renamed to SEMS ARCHIVE by the EPA in 2015. EPA may perform a minimal level of assessment work at a site while it is archived if site conditions change and/or new information becomes available. Archived sites have been removed and archived from the inventory of SEMS sites. Archived status indicates that, to the best of EPA's knowledge, assessment at a site has been completed and that EPA has determined no further steps will be taken to list the site on the National Priorities List (NPL), unless information indicates this decision was not appropriate or other considerations require a recommendation for listing at a later time. The decision does not necessarily mean that there is no hazard associated with a given site; it only means that. based upon available information, the location is not judged to be potential NPL site.

A review of the SEMS-ARCHIVE list, as provided by EDR, and dated 04/27/2021 has revealed that there are 2 SEMS-ARCHIVE sites within approximately 0.5 miles of the target property.

Lower Elevation	Address	Direction / Distance	Map ID	Page
SECURITY PLATING COR Site ID: 0902591 EPA Id: CAD982360109	9629 E BEVERLY RD	NW 1/8 - 1/4 (0.182 mi.)	B22	133
DOLCO PACKAGING PLAN	***4850 GREG RD./WHITTI***	***WSW 1/8 - 1/4 (0.213 mi.)***	***D32***	***165***

Federal RCRA generators list

RCRA-LQG: RCRAInfo is EPA's comprehensive information system, providing access to data supporting the Resource Conservation and Recovery Act (RCRA) of 1976 and the Hazardous and Solid Waste Amendments (HSWA) of 1984. The database includes selective information on sites which generate, transport, store, treat and/or dispose of hazardous waste as defined by the Resource Conservation and Recovery Act (RCRA). Large quantity generators (LQGs) generate over 1,000 kilograms (kg) of hazardous waste, or over 1 kg of acutely hazardous waste per month.

A review of the RCRA-LQG list, as provided by EDR, and dated 03/22/2021 has revealed that there is 1

RCRA-LQG site within approximately 0.25 miles of the target property.

Lower Elevation	Address	Direction / Distance	Map ID	Page
KRIEGER STEEL PRODUC EPA ID:: CAL000012729	4880 GREGG ROAD	SW 1/8 - 1/4 (0.235 mi.)	E36	174

RCRA-SQG: RCRAInfo is EPA's comprehensive information system, providing access to data supporting the Resource Conservation and Recovery Act (RCRA) of 1976 and the Hazardous and Solid Waste Amendments (HSWA) of 1984. The database includes selective information on sites which generate, transport, store, treat and/or dispose of hazardous waste as defined by the Resource Conservation and Recovery Act (RCRA). Small quantity generators (SQGs) generate between 100 kg and 1,000 kg of hazardous waste per month.

A review of the RCRA-SQG list, as provided by EDR, and dated 03/22/2021 has revealed that there are 4 RCRA-SQG sites within approximately 0.25 miles of the target property.

Lower Elevation	Address	Direction / Distance	Map ID	Page
BUDWAY ENTPR INC ABU EPA ID:: CAD008864530	***4700 GREGG RD***	***W 1/8 - 1/4 (0.154 mi.)***	***4***	***50***
YRC INC. D/B/A YRC F EPA ID:: CAD046444733	***9933 EAST BEVERLY BL***	***NNE 1/8 - 1/4 (0.174 mi.)***	***6***	***60***
AMERDYNE WEST INC EPA ID:: CAD096427885	***9629 E BEVERLY RD***	***NW 1/8 - 1/4 (0.182 mi.)***	***B26***	***149***
DOLCO PACKAGING PLAN EPA ID:: CAD982050601	***4850 GREG RD./WHITTI***	***WSW 1/8 - 1/4 (0.213 mi.)***	***D32***	***165***

State- and tribal - equivalent NPL

RESPONSE: Identifies confirmed release sites where DTSC is involved in remediation, either in a lead or oversight capacity. These confirmed release sites are generally high-priority and high potential risk.

A review of the RESPONSE list, as provided by EDR, has revealed that there is 1 RESPONSE site within approximately 1 mile of the target property.

Equal/Higher Elevation	Address	Direction / Distance	Map ID	Page
DOD - MARINE CORPS R Database: RESPONSE, Date of Government Version: 01/25/2021 Status: Active Facility Id: 19970022	***3551 SAN GABRIEL RIV***	***NE 1/2 - 1 (0.837 mi.)***	***M62***	***311***

State- and tribal - equivalent CERCLIS

ENVIROSTOR: The Department of Toxic Substances Control's (DTSC's) Site Mitigation and Brownfields Reuse Program's (SMBRP's) EnviroStor database identifes sites that have known contamination or sites for which there may be reasons to investigate further. The database includes the following site types: Federal Superfund sites (National Priorities List (NPL)); State Response, including Military Facilities and State Superfund; Voluntary Cleanup; and School sites. EnviroStor provides similar information to the information

that was available in CalSites, and provides additional site information, including, but not limited to, identification of formerly-contaminated properties that have been released for reuse, properties where environmental deed restrictions have been recorded to prevent inappropriate land uses, and risk characterization information that is used to assess potential impacts to public health and the environment at contaminated sites.

A review of the ENVIROSTOR list, as provided by EDR, and dated 01/25/2021 has revealed that there are 3 ENVIROSTOR sites within approximately 1 mile of the target property.

Equal/Higher Elevation	Address	Direction / Distance	Map ID	Page
DOD - MARINE CORPS R	***3551 SAN GABRIEL RIV***	***NE 1/2 - 1 (0.837 mi.)***	***M62***	***311***
Facility Id: 19970022				
Status: Active				

Lower Elevation	Address	Direction / Distance	Map ID	Page
EL CHEAPO LIFT	***9629 BEVERLY RD***	***NW 1/8 - 1/4 (0.182 mi.)***	***B24***	***136***
Facility Id: 19340163				
Status: Refer: Other Agency				
GRACE PROPERTY MANAG	***4850 GREGG RD***	***WSW 1/8 - 1/4 (0.213 mi.)***	***D30***	***158***
Facility Id: 19260044				
Status: Refer: Other Agency				

State and tribal landfill and/or solid waste disposal site lists

SWF/LF: The Solid Waste Facilities/Landfill Sites records typically contain an inventory of solid waste disposal facilities or landfills in a particular state. The data come from the Integrated Waste Management Board's Solid Waste Information System (SWIS) database.

A review of the SWF/LF list, as provided by EDR, has revealed that there are 7 SWF/LF sites within approximately 0.5 miles of the target property.

Equal/Higher Elevation	Address	Direction / Distance	Map ID	Page
GUIRADO DUMP	***5411 PIONEER BOULEVA***	***ENE 0 - 1/8 (0.124 mi.)***	***A2***	***44***
Database: LOS ANGELES CO. LF, Date of Government Version: 01/11/2021				
Database: SWF/LF (SWIS), Date of Government Version: 02/08/2021				
Facility ID: 19-AH-5004				
Site ID: 1953				
Status: Closed				
Operational Status: Closed				
Regulation Status: Unpermitted				

Lower Elevation	Address	Direction / Distance	Map ID	Page
CITY OF PICO RIVERA	***9633 BEVERLY RD***	***NW 1/8 - 1/4 (0.180 mi.)***	***B7***	***95***
Database: SWF/LF (SWIS), Date of Government Version: 02/08/2021				
Facility ID: 19-AA-1139				
Operational Status: Active				
Regulation Status: Notification				
AUTOMOBILE SALES FAC	***4334 SAN GABRIEL RIV***	***NNW 1/4 - 1/2 (0.261 mi.)***	***42***	***196***
Database: LOS ANGELES CO. LF, Date of Government Version: 01/11/2021				

Site ID: 449
Status: Closed

TOBIAS AVENUE DISPOS — 4718 TOBIAS AVENUE — WNW 1/4 - 1/2 (0.275 mi.) — H44 — 198
Database: LOS ANGELES CO. LF, Date of Government Version: 01/11/2021
Site ID: 2188
Status: Closed

TOBIAS AVENUE DS — 4718-26 S. TOBIAS AV — WNW 1/4 - 1/2 (0.275 mi.) — H45 — 199
Database: SWF/LF (SWIS), Date of Government Version: 02/08/2021
Facility ID: 19-AA-5320
Operational Status: Clean Closed
Regulation Status: Unpermitted

UNITED PACIFIC WASTE — ***4320 SAN GABRIEL RIV*** — ***NNW 1/4 - 1/2 (0.324 mi.)*** — ***I49*** — ***205***
Database: LOS ANGELES CO. LF, Date of Government Version: 01/11/2021
Site ID: 1164
Status: Active

LA CO DPW ROAD RD 44 — ***9521 E BEVERLY BLVD*** — ***NNW 1/4 - 1/2 (0.351 mi.)*** — ***51*** — ***206***
Database: SWF/LF (SWIS), Date of Government Version: 02/08/2021
Facility ID: 19-AA-0401
Operational Status: Active
Regulation Status: Notification

State and tribal leaking storage tank lists

LUST: Leaking Underground Storage Tank (LUST) Sites included in GeoTracker. GeoTracker is the Water Boards data management system for sites that impact, or have the potential to impact, water quality in California, with emphasis on groundwater.

A review of the LUST list, as provided by EDR, has revealed that there are 14 LUST sites within approximately 0.5 miles of the target property.

Equal/Higher Elevation	Address	Direction / Distance	Map ID	Page
76 PRODUCTS STATION	***10201 BEVERLY BLVD E***	***ENE 1/8 - 1/4 (0.182 mi.)***	***C16***	***122***
Database: LUST REG 4, Date of Government Version: 09/07/2004 Database: LUST, Date of Government Version: 03/08/2021 Facility Id: R-05976 Status: Case Closed Global Id: T0603704709 Global ID: T0603704709 Status: Completed - Case Closed				
TOSCO/UNOCAL # 30788	***10201 E BEVERLY BLVD***	***ENE 1/8 - 1/4 (0.182 mi.)***	***C17***	***125***
Database: LUST, Date of Government Version: 03/08/2021 Global Id: T0603770056 Status: Completed - Case Closed				
WHITTIER CITY SCHOOL	***10706 ORANGE GROVE A***	***SE 1/4 - 1/2 (0.431 mi.)***	***K55***	***260***
Database: LUST, Date of Government Version: 03/08/2021 Global Id: T0603705489 Status: Completed - Case Closed				
WHITTIER SCHOOL DIST	***10706 ORANGE GRVE AV***	***SE 1/4 - 1/2 (0.431 mi.)***	***K56***	***262***
Database: LUST, Date of Government Version: 03/08/2021				

Global Id: T0603787476
Status: Completed - Case Closed

WHITTIER CITY SCHOOL ***10706 ORANGE GROVE A*** ***SE 1/4 - 1/2 (0.431 mi.)*** ***K57*** ***264***
Database: LUST REG 4, Date of Government Version: 09/07/2004
Facility Id: R-25125
Status: Case Closed
Global ID: T0603705489

Lower Elevation	Address	Direction / Distance	Map ID	Page

YRC INC. D/B/A YRC F ***9933 EAST BEVERLY BL*** ***NNE 1/8 - 1/4 (0.174 mi.)*** ***6*** ***60***
Database: LUST REG 4, Date of Government Version: 09/07/2004
Database: LUST, Date of Government Version: 03/08/2021
Facility Id: I-00185
Status: Remediation Plan
Global Id: T0603702685
Global ID: T0603702685
Status: Completed - Case Closed

GRACE PROPERTY MANAG ***4850 GREGG RD*** ***WSW 1/8 - 1/4 (0.213 mi.)*** ***D30*** ***158***
Database: LUST REG 4, Date of Government Version: 09/07/2004
Database: LUST, Date of Government Version: 03/08/2021
Facility Id: I-04662
Status: Case Closed
Global Id: T0603702993
Global ID: T0603702993
Status: Completed - Case Closed

HAROLD BELMER/PRIVAT ***4908 GREGG RD*** ***SW 1/4 - 1/2 (0.291 mi.)*** ***47*** ***201***
Database: LUST REG 4, Date of Government Version: 09/07/2004
Database: LUST, Date of Government Version: 03/08/2021
Facility Id: 906600043
Status: Case Closed
Global Id: T0603701548
Global ID: T0603701548
Status: Completed - Case Closed

WOANNA INC ARCO #833 ***10121 WHITTIER BLVD*** ***SSW 1/4 - 1/2 (0.391 mi.)*** ***52*** ***210***
Database: LUST, Date of Government Version: 03/08/2021
Global Id: T10000007063
Status: Completed - Case Closed

PICO WATER DISTRICT ***4843 CHURCH ST S*** ***WSW 1/4 - 1/2 (0.416 mi.)*** ***J53*** ***246***
Database: LUST REG 4, Date of Government Version: 09/07/2004
Database: LUST, Date of Government Version: 03/08/2021
Facility Id: I-11509
Status: Case Closed
Global Id: T0603703807
Global ID: T0603703807
Status: Completed - Case Closed

EXXON #7-9168 (FORME ***10425 WHITTIER BLVD*** ***S 1/4 - 1/2 (0.448 mi.)*** ***L58*** ***267***
Database: LUST REG 4, Date of Government Version: 09/07/2004
Database: LUST, Date of Government Version: 03/08/2021
Facility Id: I-05608
Status: Case Closed
Global Id: T0603703089
Global ID: T0603703089

Status: Completed - Case Closed

CONOCOPHILLIPS CO #2 ***10506 WHITTIER BLVD,*** ***S 1/4 - 1/2 (0.495 mi.)*** ***L59*** ***271***
Database: LUST, Date of Government Version: 03/08/2021
Global Id: T0603772674
Status: Completed - Case Closed

UNOCAL #5619 ***10506 WHITTIER BLVD*** ***S 1/4 - 1/2 (0.495 mi.)*** ***L60*** ***274***
Database: LUST REG 4, Date of Government Version: 09/07/2004
Database: LUST, Date of Government Version: 03/08/2021
Facility Id: I-06099
Status: Case Closed
Global Id: T0603703165
Global ID: T0603703165
Status: Completed - Case Closed

WORLD OIL CO ***9405 E WHITTIER BLVD*** ***WSW 1/4 - 1/2 (0.495 mi.)*** ***61*** ***279***
Database: LUST REG 4, Date of Government Version: 09/07/2004
Database: LUST, Date of Government Version: 03/08/2021
Facility Id: R-10252
Status: Pollution Characterization
Global Id: T0603704919
Global ID: T0603704919
Status: Completed - Case Closed

CPS-SLIC: Cleanup Program Sites (CPS; also known as Site Cleanups [SC] and formerly known as Spills, Leaks, Investigations, and Cleanups [SLIC] sites) included in GeoTracker. GeoTracker is the Water Boards data management system for sites that impact, or have the potential to impact, water quality in California, with emphasis on groundwater.

A review of the CPS-SLIC list, as provided by EDR, has revealed that there is 1 CPS-SLIC site within approximately 0.5 miles of the target property.

Lower Elevation	Address	Direction / Distance	Map ID	Page
LA CO DPW ROAD RD 44	***9521 E BEVERLY BLVD***	***NNW 1/4 - 1/2 (0.351 mi.)***	***51***	***206***

Database: CPS-SLIC, Date of Government Version: 03/08/2021
Facility Status: Completed - Case Closed
Global Id: T10000002685

State and tribal registered storage tank lists

UST: The Underground Storage Tank database contains registered USTs. USTs are regulated under Subtitle I of the Resource Conservation and Recovery Act (RCRA). The data come from the State Water Resources Control Board's Hazardous Substance Storage Container Database.

A review of the UST list, as provided by EDR, has revealed that there are 6 UST sites within approximately 0.25 miles of the target property.

Equal/Higher Elevation	Address	Direction / Distance	Map ID	Page
TOSCO/UNOCAL #30788	10201 EAST BEVERLY B	ENE 1/8 - 1/4 (0.182 mi.)	C15	121

Database: UST CLOSURE, Date of Government Version: 03/05/2021

TOSCO/UNOCAL #30788	10201 BEVERLY BLVD	ENE 1/8 - 1/4 (0.182 mi.)	C19	129

Database: UST, Date of Government Version: 03/08/2021

Facility Id: 24698

Lower Elevation	Address	Direction / Distance	Map ID	Page
YRC INC. D/B/A YRC F	***9933 EAST BEVERLY BL***	***NNE 1/8 - 1/4 (0.174 mi.)***	***6***	***60***
Database: UST, Date of Government Version: 03/08/2021 Facility Id: 185				
PICO RIVERA MAINTENA	9633 E BEVERLY RD	NW 1/8 - 1/4 (0.180 mi.)	B8	100
Database: UST, Date of Government Version: 03/08/2021 Facility Id: LACoFA0005321				
PUBLIC WORKS CITY YA	***9633 BEVERLY RD***	***NW 1/8 - 1/4 (0.180 mi.)***	***B9***	***100***
Database: UST, Date of Government Version: 03/08/2021 Facility Id: 12849				
AMERICAN WEST PROPER	***4796 GREGG RD***	***WSW 1/8 - 1/4 (0.213 mi.)***	***D33***	***169***
Database: UST, Date of Government Version: 03/08/2021 Facility Id: 27105				

ADDITIONAL ENVIRONMENTAL RECORDS

Local Lists of Landfill / Solid Waste Disposal Sites

WMUDS/SWAT: The Waste Management Unit Database System is used for program tracking and inventory of waste management units. The source is the State Water Resources Control Board.

A review of the WMUDS/SWAT list, as provided by EDR, and dated 04/01/2000 has revealed that there is 1 WMUDS/SWAT site within approximately 0.5 miles of the target property.

Lower Elevation	Address	Direction / Distance	Map ID	Page
TOBIAS AVENUE-PICO R	4726 SOUTH TOBIAS	WNW 1/4 - 1/2 (0.291 mi.)	H46	200

Local Lists of Hazardous waste / Contaminated Sites

AOCONCERN: San Gabriel Valley areas where VOC contamination is at or above the MCL as designated by region 9 EPA office. Date of Government Version: 3/30/2009 Exide Site area is a cleanup plan of lead-impacted soil surrounding the former Exide Facility as designated by the DTSC. Date of Government Version: 7/17/2017

A review of the AOCONCERN list, as provided by EDR, has revealed that there is 1 AOCONCERN site within approximately 1 mile of the target property.

Equal/Higher Elevation	Address	Direction / Distance	Map ID	Page
SAN GABRIEL VALLEY		NNW 1/2 - 1 (0.858 mi.)	0	9

HIST Cal-Sites: Formerly known as ASPIS, this database contains both known and potential hazardous substance sites. The source is the California Department of Toxic Substance Control. No longer updated by the state agency. It has been replaced by ENVIROSTOR.

A review of the HIST Cal-Sites list, as provided by EDR, and dated 08/08/2005 has revealed that there is 1 HIST Cal-Sites site within approximately 1 mile of the target property.

Equal/Higher Elevation	Address	Direction / Distance	Map ID	Page
MARINE CORPS RESERVE	***3551 SAN GABRIEL RIV***	***NE 1/2 - 1 (0.837 mi.)***	***M63***	***317***

CERS HAZ WASTE: List of sites in the California Environmental Protection Agency (CalEPA) Regulated Site Portal which fall under the Hazardous Chemical Management, Hazardous Waste Onsite Treatment, Household Hazardous Waste Collection, Hazardous Waste Generator, and RCRA LQ HW Generator programs.

A review of the CERS HAZ WASTE list, as provided by EDR, and dated 01/20/2021 has revealed that there are 8 CERS HAZ WASTE sites within approximately 0.25 miles of the target property.

Lower Elevation	Address	Direction / Distance	Map ID	Page
YRC INC. D/B/A YRC F	***9933 EAST BEVERLY BL***	***NNE 1/8 - 1/4 (0.174 mi.)***	***6***	***60***
PICO RIVERA MAINTENA	***9633 E BEVERLY RD***	***NW 1/8 - 1/4 (0.180 mi.)***	***B10***	***104***
EL CHEAPO LIFT	***9629 BEVERLY RD***	***NW 1/8 - 1/4 (0.182 mi.)***	***B24***	***136***
EL CHEAPO LIFTS	***9629 BEVERLY RD BLDG***	***NW 1/8 - 1/4 (0.182 mi.)***	***B25***	***144***
BRUCE KAVIN -KATER C	***4860 GREGG RD***	***SW 1/8 - 1/4 (0.217 mi.)***	***E35***	***172***
KRIEGER SPECIALTY PR	***4880 GREGG RD***	***SW 1/8 - 1/4 (0.235 mi.)***	***E37***	***177***
DODGE-WASMUND MFG IN	***4510 E MANNING RD #***	***NW 1/8 - 1/4 (0.238 mi.)***	***F39***	***186***
AT&T MOBILITY - WHIT	***5950 PIONEER BLVD***	***S 1/8 - 1/4 (0.245 mi.)***	***G41***	***193***

Local Lists of Registered Storage Tanks

SWEEPS UST: Statewide Environmental Evaluation and Planning System. This underground storage tank listing was updated and maintained by a company contacted by the SWRCB in the early 1990's. The listing is no longer updated or maintained. The local agency is the contact for more information on a site on the SWEEPS list.

A review of the SWEEPS UST list, as provided by EDR, and dated 06/01/1994 has revealed that there are 5 SWEEPS UST sites within approximately 0.25 miles of the target property.

Equal/Higher Elevation	Address	Direction / Distance	Map ID	Page
UNOCAL CORP SS 5044 Status: A Tank Status: A Comp Number: 5976	10201 E BEVERLY BLVD	ENE 1/8 - 1/4 (0.182 mi.)	C20	130

Lower Elevation	Address	Direction / Distance	Map ID	Page
YRC INC. D/B/A YRC F Status: A Tank Status: A Comp Number: 185	***9933 EAST BEVERLY BL***	***NNE 1/8 - 1/4 (0.174 mi.)***	***6***	***60***
PUBLIC WORKS CITY YA	***9633 BEVERLY RD***	***NW 1/8 - 1/4 (0.180 mi.)***	***B9***	***100***

Status: A Tank Status: A Comp Number: 12849				
BEVERLY INT. Status: A Comp Number: 12927	9630 BEVERLY RD	NW 1/8 - 1/4 (0.190 mi.)	B27	152
DOLCO PACKAGING Status: A Tank Status: A Comp Number: 4662	***4850 GREGG RD***	***WSW 1/8 - 1/4 (0.213 mi.)***	***D31***	***163***

HIST UST: Historical UST Registered Database.

A review of the HIST UST list, as provided by EDR, and dated 10/15/1990 has revealed that there are 9 HIST UST sites within approximately 0.25 miles of the target property.

Equal/Higher Elevation	Address	Direction / Distance	Map ID	Page
UNOCAL SERVICE STATI	***10201 E BEVERLY BLVD***	***ENE 1/8 - 1/4 (0.182 mi.)***	***C12***	***116***
SERVICE STATION 5044 Facility Id: 00000017311	10201 BEVERLY BLVD	ENE 1/8 - 1/4 (0.182 mi.)	C13	120
UNION OIL SERVICE ST Facility Id: 00000055452	10201 BEVERLY BLVD	ENE 1/8 - 1/4 (0.182 mi.)	C14	121

Lower Elevation	Address	Direction / Distance	Map ID	Page
BUDWAY ENTPR INC ABU Facility Id: 00000061088	***4700 GREGG RD***	***W 1/8 - 1/4 (0.154 mi.)***	***4***	***50***
YRC INC. D/B/A YRC F Facility Id: 00000046940	***9933 EAST BEVERLY BL***	***NNE 1/8 - 1/4 (0.174 mi.)***	***6***	***60***
CITY OF PICO RIVERA	***9633 BEVERLY RD***	***NW 1/8 - 1/4 (0.180 mi.)***	***B7***	***95***
PUBLIC WORKS YARD Facility Id: 00000055684	9633 BEVERLY RD	NW 1/8 - 1/4 (0.180 mi.)	B11	115
AMRERDYNE WEST INC	***9629 E BEVERLY RD***	***NW 1/8 - 1/4 (0.182 mi.)***	***B23***	***134***
EL CHEAPO LIFT Facility Id: 00000046995	***9629 BEVERLY RD***	***NW 1/8 - 1/4 (0.182 mi.)***	***B24***	***136***

CERS TANKS: List of sites in the California Environmental Protection Agency (CalEPA) Regulated Site Portal which fall under the Aboveground Petroleum Storage and Underground Storage Tank regulatory programs.

A review of the CERS TANKS list, as provided by EDR, and dated 01/20/2021 has revealed that there is 1 CERS TANKS site within approximately 0.25 miles of the target property.

Lower Elevation	Address	Direction / Distance	Map ID	Page
PICO RIVERA MAINTENA	***9633 E BEVERLY RD***	***NW 1/8 - 1/4 (0.180 mi.)***	***B10***	***104***

Other Ascertainable Records

RCRA NonGen / NLR: RCRAInfo is EPA's comprehensive information system, providing access to data supporting the Resource Conservation and Recovery Act (RCRA) of 1976 and the Hazardous and Solid Waste Amendments (HSWA) of 1984. The database includes selective information on sites which generate, transport, store, treat and/or dispose of hazardous waste as defined by the Resource Conservation and Recovery Act (RCRA). Non-Generators do not presently generate hazardous waste.

A review of the RCRA NonGen / NLR list, as provided by EDR, and dated 03/22/2021 has revealed that there are 8 RCRA NonGen / NLR sites within approximately 0.25 miles of the target property.

Equal/Higher Elevation	Address	Direction / Distance	Map ID	Page
MARY ANN JOHNSON	5643 ADELE AVE.	SE 1/8 - 1/4 (0.196 mi.)	28	153

Lower Elevation	Address	Direction / Distance	Map ID	Page
NARROWS SUBSTATION	9900 BEVERLY BLVD.	N 1/8 - 1/4 (0.135 mi.)	3	47
LA COUNTY SANITATION EPA ID:: CAH111001011	5724 ESPERANZA AVE	SSW 1/8 - 1/4 (0.157 mi.)	5	57
EL CHEAPO LIFT EPA ID:: CAL000389825	9629 BEVERLY RD	NW 1/8 - 1/4 (0.182 mi.)	B21	131
TOMOVICH & ASSOCIATE EPA ID:: CAL000321937	9611 BEVERLY RD	NW 1/8 - 1/4 (0.211 mi.)	B29	155
A AND H FREIGHT COMP EPA ID:: CAL000387026	4796 GREGG RD	WSW 1/8 - 1/4 (0.213 mi.)	D34	169
DODGE WASMUND MFG, I EPA ID:: CAD008335267	4510 MANNING RD	NW 1/8 - 1/4 (0.238 mi.)	F38	183
AT&T MOBILITY EPA ID:: CAL000423209	5950 PIONEER BLVD	S 1/8 - 1/4 (0.245 mi.)	G40	190

ROD: Record of Decision. ROD documents mandate a permanent remedy at an NPL (Superfund) site containing technical and health information to aid the cleanup.

A review of the ROD list, as provided by EDR, and dated 04/27/2021 has revealed that there is 1 ROD site within approximately 1 mile of the target property.

Equal/Higher Elevation	Address	Direction / Distance	Map ID	Page
SAN GABRIEL VALLEY (EPA ID:: CAD980677355	***PECK RD & REAL***	***NNW 1/2 - 1 (0.840 mi.)***	***0***	***9***

CONSENT: Major Legal settlements that establish responsibility and standards for cleanup at NPL (superfund) sites. Released periodically by U.S. District Courts after settlement by parties to litigation matters.

A review of the CONSENT list, as provided by EDR, and dated 12/31/2020 has revealed that there is 1 CONSENT site within approximately 1 mile of the target property.

Equal/Higher Elevation	Address	Direction / Distance	Map ID	Page
SAN GABRIEL VALLEY (	***PECK RD & REAL***	***NNW 1/2 - 1 (0.840 mi.)***	***0***	***9***

EXECUTIVE SUMMARY

Cortese: The sites for the list are designated by the State Water Resource Control Board (LUST), the Integrated Waste Board (SWF/LS), and the Department of Toxic Substances Control (Cal-Sites).

A review of the Cortese list, as provided by EDR, and dated 03/22/2021 has revealed that there are 13 Cortese sites within approximately 0.5 miles of the target property.

Equal/Higher Elevation	Address	Direction / Distance	Map ID	Page
76 PRODUCTS STATION	***10201 BEVERLY BLVD E***	***ENE 1/8 - 1/4 (0.182 mi.)***	***C16***	***122***
Cleanup Status: COMPLETED - CASE CLOSED				
TOSCO/UNOCAL # 30788	***10201 E BEVERLY BLVD***	***ENE 1/8 - 1/4 (0.182 mi.)***	***C17***	***125***
Cleanup Status: COMPLETED - CASE CLOSED				
WHITTIER SCHOOL DIST	***10706 ORANGE GRVE AV***	***SE 1/4 - 1/2 (0.431 mi.)***	***K56***	***262***
Cleanup Status: COMPLETED - CASE CLOSED				
WHITTIER CITY SCHOOL	***10706 ORANGE GROVE A***	***SE 1/4 - 1/2 (0.431 mi.)***	***K57***	***264***
Cleanup Status: COMPLETED - CASE CLOSED				

Lower Elevation	Address	Direction / Distance	Map ID	Page
YRC INC. D/B/A YRC F	***9933 EAST BEVERLY BL***	***NNE 1/8 - 1/4 (0.174 mi.)***	***6***	***60***
Cleanup Status: COMPLETED - CASE CLOSED				
GRACE PROPERTY MANAG	***4850 GREGG RD***	***WSW 1/8 - 1/4 (0.213 mi.)***	***D30***	***158***
Cleanup Status: COMPLETED - CASE CLOSED				
HAROLD BELMER/PRIVAT	***4908 GREGG RD***	***SW 1/4 - 1/2 (0.291 mi.)***	***47***	***201***
Cleanup Status: COMPLETED - CASE CLOSED				
WOANNA INC ARCO #833	***10121 WHITTIER BLVD***	***SSW 1/4 - 1/2 (0.391 mi.)***	***52***	***210***
Cleanup Status: COMPLETED - CASE CLOSED				
PICO WATER DISTRICT	***4843 CHURCH ST S***	***WSW 1/4 - 1/2 (0.416 mi.)***	***J53***	***246***
Cleanup Status: COMPLETED - CASE CLOSED				
EXXON #7-9168 (FORME	***10425 WHITTIER BLVD***	***S 1/4 - 1/2 (0.448 mi.)***	***L58***	***267***
Cleanup Status: COMPLETED - CASE CLOSED				
CONOCOPHILLIPS CO #2	***10506 WHITTIER BLVD,***	***S 1/4 - 1/2 (0.495 mi.)***	***L59***	***271***
Cleanup Status: COMPLETED - CASE CLOSED				
UNOCAL #5619	***10506 WHITTIER BLVD***	***S 1/4 - 1/2 (0.495 mi.)***	***L60***	***274***
Cleanup Status: COMPLETED - CASE CLOSED				
WORLD OIL CO	***9405 E WHITTIER BLVD***	***WSW 1/4 - 1/2 (0.495 mi.)***	***61***	***279***
Cleanup Status: COMPLETED - CASE CLOSED				

HIST CORTESE: The sites for the list are designated by the State Water Resource Control Board [LUST], the Integrated Waste Board [SWF/LS], and the Department of Toxic Substances Control [CALSITES]. This listing is no longer updated by the state agency.

A review of the HIST CORTESE list, as provided by EDR, and dated 04/01/2001 has revealed that there are 9 HIST CORTESE sites within approximately 0.5 miles of the target property.

Equal/Higher Elevation	Address	Direction / Distance	Map ID	Page
76 PRODUCTS STATION	10201 BEVERLY	ENE 1/8 - 1/4 (0.182 mi.)	C18	129
Reg Id: R-05976				
WHITTIER CITY SCHOOL	***10706 ORANGE GROVE A***	***SE 1/4 - 1/2 (0.431 mi.)***	***K55***	***260***

EXECUTIVE SUMMARY

Reg Id: R-25125

Lower Elevation	Address	Direction / Distance	Map ID	Page
YRC INC. D/B/A YRC F Reg Id: I-00185	***9933 EAST BEVERLY BL***	***NNE 1/8 - 1/4 (0.174 mi.)***	***6***	***60***
GRACE PROPERTY MANAG Reg Id: I-04662	***4850 GREGG RD***	***WSW 1/8 - 1/4 (0.213 mi.)***	***D30***	***158***
HAROLD BELMER/PRIVAT Reg Id: 906600043	***4908 GREGG RD***	***SW 1/4 - 1/2 (0.291 mi.)***	***47***	***201***
PICO WATER DISTRICT Reg Id: I-11509	***4843 CHURCH ST***	***WSW 1/4 - 1/2 (0.416 mi.)***	***J54***	***260***
EXXON #7-9168 (FORME Reg Id: I-05608	***10425 WHITTIER BLVD***	***S 1/4 - 1/2 (0.448 mi.)***	***L58***	***267***
UNOCAL #5619 Reg Id: I-06099	***10506 WHITTIER BLVD***	***S 1/4 - 1/2 (0.495 mi.)***	***L60***	***274***
WORLD OIL CO Reg Id: R-10252	***9405 E WHITTIER BLVD***	***WSW 1/4 - 1/2 (0.495 mi.)***	***61***	***279***

LOS ANGELES CO LF METHANE: This data was created on April 30, 2012 to represent known disposal sites in Los Angeles County that may produce and emanate methane gas. The shapefile contains disposal sites within Los Angeles County that once accepted degradable refuse material. Information used to create this data was extracted from a landfill survey performed by County Engineers (Major Waste System Map, 1973) as well as historical records from CalRecycle, Regional Water Quality Control Board, and Los Angeles County Department of Public Health

A review of the LOS ANGELES CO LF METHANE list, as provided by EDR, and dated 02/04/2021 has revealed that there are 4 LOS ANGELES CO LF METHANE sites within approximately 0.5 miles of the target property.

Equal/Higher Elevation	Address	Direction / Distance	Map ID	Page
GUIRARDO DUMP		ENE 0 - 1/8 (0.077 mi.)	A1	43

Lower Elevation	Address	Direction / Distance	Map ID	Page
TOBIAS AVENUE DISPOS		WNW 1/4 - 1/2 (0.262 mi.)	H43	198
UNITED PACIFIC WASTE		NNW 1/4 - 1/2 (0.323 mi.)	I48	204
UNITED PACIFIC WASTE		NNW 1/4 - 1/2 (0.341 mi.)	I50	206

EXECUTIVE SUMMARY

Due to poor or inadequate address information, the following sites were not mapped. Count: 1 records.

Site Name	Database(s)
BURKE STREET LANDFILL	ENVIROSTOR, VCP

OVERVIEW MAP - 6548232.2S

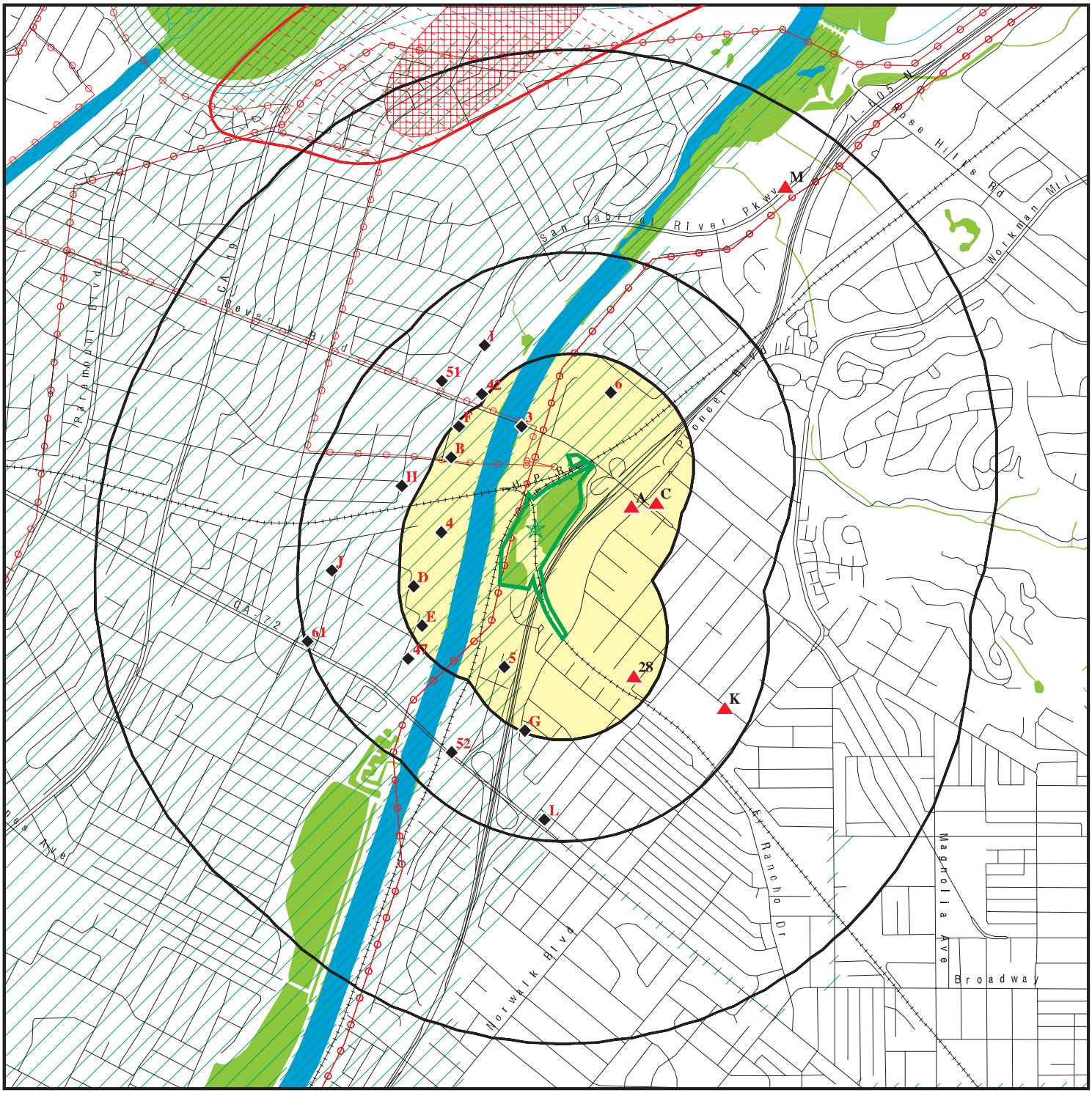

- Target Property
- Sites at elevations higher than or equal to the target property
- Sites at elevations lower than the target property
- Manufactured Gas Plants
- National Priority List Sites
- Dept. Defense Sites
- Indian Reservations BIA
- Power transmission lines
- Special Flood Hazard Area (1%)
- 0.2% Annual Chance Flood Hazard
- National Wetland Inventory
- State Wetlands
- Areas of Concern

This report includes Interactive Map Layers to display and/or hide map information. The legend includes only those icons for the default map view.

SITE NAME: InSite Pico Rivera	CLIENT: Roux Associates
ADDRESS: Not Reported Pico Rivera CA 90660	CONTACT: Amelia Feick
LAT/LONG: 34.002749 / 118.067499	INQUIRY #: 6548232.2s DATE: June 22, 2021 5:46 pm

Copyright © 2021 EDR, Inc. © 2015 TomTom Rel. 2015.

DETAIL MAP - 6548232.2S

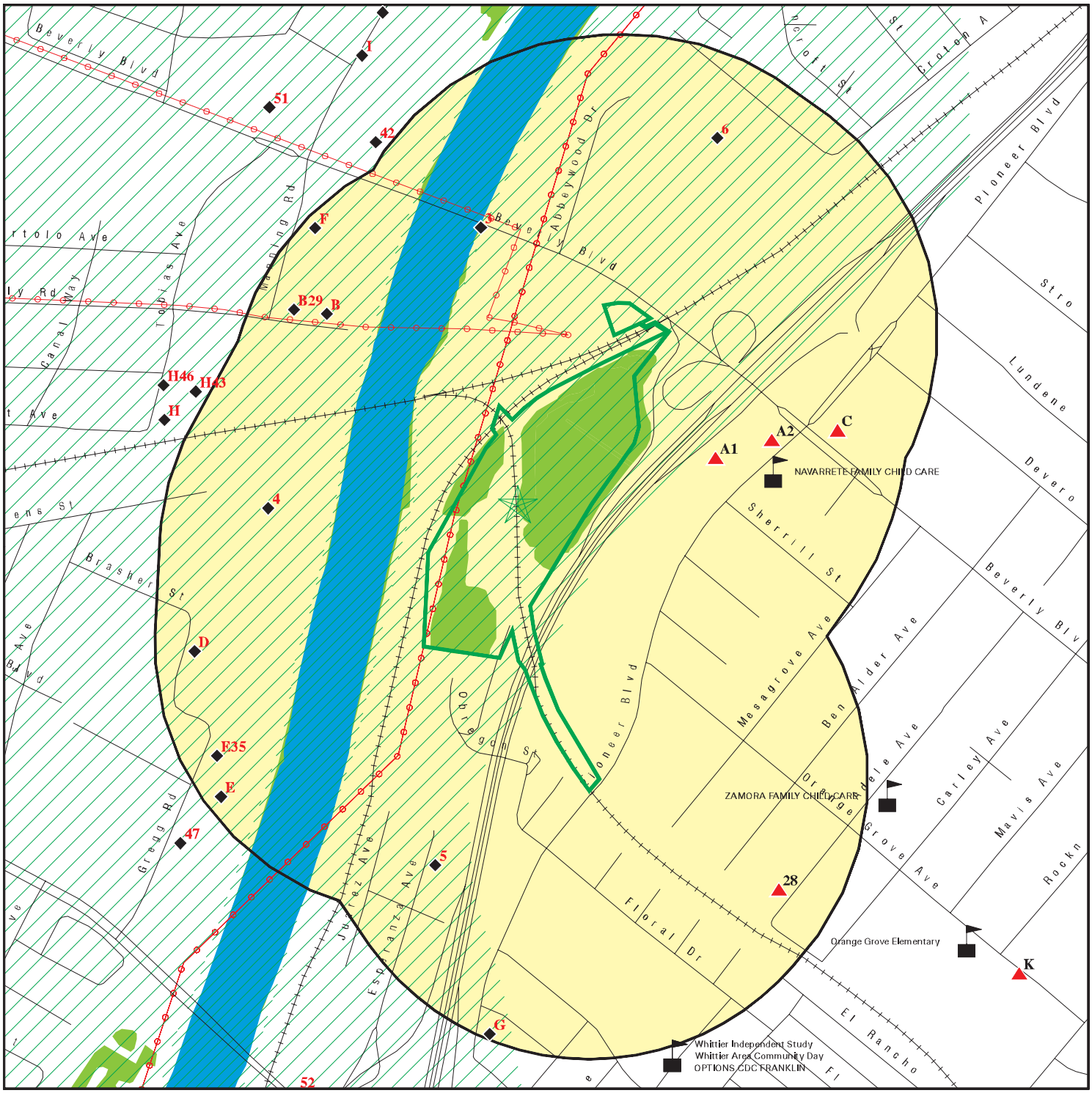

0 1/8 1/4 1/2 Miles

- Target Property
- Sites at elevations higher than or equal to the target property
- Sites at elevations lower than the target property
- Manufactured Gas Plants
- Sensitive Receptors
- National Priority List Sites
- Dept. Defense Sites
- Indian Reservations BIA
- Power transmission lines
- Special Flood Hazard Area (1%)
- 0.2% Annual Chance Flood Hazard
- National Wetland Inventory
- State Wetlands
- Areas of Concern

This report includes Interactive Map Layers to display and/or hide map information. The legend includes only those icons for the default map view.

SITE NAME:	InSite Pico Rivera	CLIENT:	Roux Associates
ADDRESS:	Not Reported Pico Rivera CA 90660	CONTACT:	Amelia Feick
LAT/LONG:	34.002749 / 118.067499	INQUIRY #:	6548232.2s
		DATE:	June 22, 2021 5:48 pm

Copyright © 2021 EDR, Inc. © 2015 TomTom Rel. 2015.

MAP FINDINGS SUMMARY

Database	Search Distance (Miles)	Target Property	< 1/8	1/8 - 1/4	1/4 - 1/2	1/2 - 1	> 1	Total Plotted
STANDARD ENVIRONMENTAL RECORDS								
Federal NPL site list								
NPL	1.000		0	0	0	1	NR	1
Proposed NPL	1.000		0	0	0	0	NR	0
NPL LIENS	1.000		0	0	0	0	NR	0
Federal Delisted NPL site list								
Delisted NPL	1.000		0	0	0	0	NR	0
Federal CERCLIS list								
FEDERAL FACILITY	0.500		0	0	0	NR	NR	0
SEMS	0.500		0	0	0	NR	NR	0
Federal CERCLIS NFRAP site list								
SEMS-ARCHIVE	0.500		0	2	0	NR	NR	2
Federal RCRA CORRACTS facilities list								
CORRACTS	1.000		0	0	0	0	NR	0
Federal RCRA non-CORRACTS TSD facilities list								
RCRA-TSDF	0.500		0	0	0	NR	NR	0
Federal RCRA generators list								
RCRA-LQG	0.250		0	1	NR	NR	NR	1
RCRA-SQG	0.250		0	4	NR	NR	NR	4
RCRA-VSQG	0.250		0	0	NR	NR	NR	0
Federal institutional controls / engineering controls registries								
LUCIS	0.500		0	0	0	NR	NR	0
US ENG CONTROLS	0.500		0	0	0	NR	NR	0
US INST CONTROLS	0.500		0	0	0	NR	NR	0
Federal ERNS list								
ERNS	0.001		0	NR	NR	NR	NR	0
State- and tribal - equivalent NPL								
RESPONSE	1.000		0	0	0	1	NR	1
State- and tribal - equivalent CERCLIS								
ENVIROSTOR	1.000		0	2	0	1	NR	3
State and tribal landfill and/or solid waste disposal site lists								
SWF/LF	0.500		1	1	5	NR	NR	7
State and tribal leaking storage tank lists								
LUST	0.500		0	4	10	NR	NR	14

MAP FINDINGS SUMMARY

Database	Search Distance (Miles)	Target Property	< 1/8	1/8 - 1/4	1/4 - 1/2	1/2 - 1	> 1	Total Plotted
INDIAN LUST	0.500		0	0	0	NR	NR	0
CPS-SLIC	0.500		0	0	1	NR	NR	1
State and tribal registered storage tank lists								
FEMA UST	0.250		0	0	NR	NR	NR	0
UST	0.250		0	6	NR	NR	NR	6
AST	0.250		0	0	NR	NR	NR	0
INDIAN UST	0.250		0	0	NR	NR	NR	0
State and tribal voluntary cleanup sites								
VCP	0.500		0	0	0	NR	NR	0
INDIAN VCP	0.500		0	0	0	NR	NR	0
State and tribal Brownfields sites								
BROWNFIELDS	0.500		0	0	0	NR	NR	0
ADDITIONAL ENVIRONMENTAL RECORDS								
Local Brownfield lists								
US BROWNFIELDS	0.500		0	0	0	NR	NR	0
Local Lists of Landfill / Solid Waste Disposal Sites								
WMUDS/SWAT	0.500		0	0	1	NR	NR	1
SWRCY	0.500		0	0	0	NR	NR	0
HAULERS	0.001		0	NR	NR	NR	NR	0
INDIAN ODI	0.500		0	0	0	NR	NR	0
ODI	0.500		0	0	0	NR	NR	0
DEBRIS REGION 9	0.500		0	0	0	NR	NR	0
IHS OPEN DUMPS	0.500		0	0	0	NR	NR	0
Local Lists of Hazardous waste / Contaminated Sites								
AOCONCERN	1.000		0	0	0	1	NR	1
US HIST CDL	0.001		0	NR	NR	NR	NR	0
HIST Cal-Sites	1.000		0	0	0	1	NR	1
SCH	0.250		0	0	NR	NR	NR	0
CDL	0.001		0	NR	NR	NR	NR	0
CERS HAZ WASTE	0.250		0	8	NR	NR	NR	8
Toxic Pits	1.000		0	0	0	0	NR	0
US CDL	0.001		0	NR	NR	NR	NR	0
PFAS	0.500		0	0	0	NR	NR	0
Local Lists of Registered Storage Tanks								
SWEEPS UST	0.250		0	5	NR	NR	NR	5
HIST UST	0.250		0	9	NR	NR	NR	9
CA FID UST	0.250		0	0	NR	NR	NR	0
CERS TANKS	0.250		0	1	NR	NR	NR	1
Local Land Records								
LIENS	0.001		0	NR	NR	NR	NR	0

MAP FINDINGS SUMMARY

Database	Search Distance (Miles)	Target Property	< 1/8	1/8 - 1/4	1/4 - 1/2	1/2 - 1	> 1	Total Plotted
LIENS 2	0.001		0	NR	NR	NR	NR	0
DEED	0.500		0	0	0	NR	NR	0
Records of Emergency Release Reports								
HMIRS	0.001		0	NR	NR	NR	NR	0
CHMIRS	0.001		0	NR	NR	NR	NR	0
LDS	0.001		0	NR	NR	NR	NR	0
MCS	0.001		0	NR	NR	NR	NR	0
SPILLS 90	0.001		0	NR	NR	NR	NR	0
Other Ascertainable Records								
RCRA NonGen / NLR	0.250		0	8	NR	NR	NR	8
FUDS	1.000		0	0	0	0	NR	0
DOD	1.000		0	0	0	0	NR	0
SCRD DRYCLEANERS	0.500		0	0	0	NR	NR	0
US FIN ASSUR	0.001		0	NR	NR	NR	NR	0
EPA WATCH LIST	0.001		0	NR	NR	NR	NR	0
2020 COR ACTION	0.250		0	0	NR	NR	NR	0
TSCA	0.001		0	NR	NR	NR	NR	0
TRIS	0.001		0	NR	NR	NR	NR	0
SSTS	0.001		0	NR	NR	NR	NR	0
ROD	1.000		0	0	0	1	NR	1
RMP	0.001		0	NR	NR	NR	NR	0
RAATS	0.001		0	NR	NR	NR	NR	0
PRP	0.001		0	NR	NR	NR	NR	0
PADS	0.001		0	NR	NR	NR	NR	0
ICIS	0.001		0	NR	NR	NR	NR	0
FTTS	0.001		0	NR	NR	NR	NR	0
MLTS	0.001		0	NR	NR	NR	NR	0
COAL ASH DOE	0.001		0	NR	NR	NR	NR	0
COAL ASH EPA	0.500		0	0	0	NR	NR	0
PCB TRANSFORMER	0.001		0	NR	NR	NR	NR	0
RADINFO	0.001		0	NR	NR	NR	NR	0
HIST FTTS	0.001		0	NR	NR	NR	NR	0
DOT OPS	0.001		0	NR	NR	NR	NR	0
CONSENT	1.000		0	0	0	1	NR	1
INDIAN RESERV	1.000		0	0	0	0	NR	0
FUSRAP	1.000		0	0	0	0	NR	0
UMTRA	0.500		0	0	0	NR	NR	0
LEAD SMELTERS	0.001		0	NR	NR	NR	NR	0
US AIRS	0.001		0	NR	NR	NR	NR	0
US MINES	0.250		0	0	NR	NR	NR	0
ABANDONED MINES	0.250		0	0	NR	NR	NR	0
FINDS	0.001		0	NR	NR	NR	NR	0
DOCKET HWC	0.001		0	NR	NR	NR	NR	0
ECHO	0.001		0	NR	NR	NR	NR	0
UXO	1.000		0	0	0	0	NR	0
FUELS PROGRAM	0.250		0	0	NR	NR	NR	0
CA BOND EXP. PLAN	1.000		0	0	0	0	NR	0
Cortese	0.500		0	4	9	NR	NR	13
CUPA Listings	0.250		0	0	NR	NR	NR	0

MAP FINDINGS SUMMARY

Database	Search Distance (Miles)	Target Property	< 1/8	1/8 - 1/4	1/4 - 1/2	1/2 - 1	> 1	Total Plotted
DRYCLEANERS	0.250		0	0	NR	NR	NR	0
EMI	0.001		0	NR	NR	NR	NR	0
ENF	0.001		0	NR	NR	NR	NR	0
Financial Assurance	0.001		0	NR	NR	NR	NR	0
HAZNET	0.001		0	NR	NR	NR	NR	0
ICE	0.001		0	NR	NR	NR	NR	0
HIST CORTESE	0.500		0	3	6	NR	NR	9
LOS ANGELES CO. HMS	0.001		0	NR	NR	NR	NR	0
HWP	1.000		0	0	0	0	NR	0
HWT	0.250		0	0	NR	NR	NR	0
MINES	0.250		0	0	NR	NR	NR	0
MWMP	0.250		0	0	NR	NR	NR	0
NPDES	0.001		0	NR	NR	NR	NR	0
PEST LIC	0.001		0	NR	NR	NR	NR	0
PROC	0.500		0	0	0	NR	NR	0
Notify 65	1.000		0	0	0	0	NR	0
LA Co. Site Mitigation	0.001		0	NR	NR	NR	NR	0
UIC	0.001		0	NR	NR	NR	NR	0
UIC GEO	0.001		0	NR	NR	NR	NR	0
WASTEWATER PITS	0.500		0	0	0	NR	NR	0
WDS	0.001		0	NR	NR	NR	NR	0
WIP	0.250		0	0	NR	NR	NR	0
MILITARY PRIV SITES	0.001		0	NR	NR	NR	NR	0
PROJECT	0.001		0	NR	NR	NR	NR	0
WDR	0.001		0	NR	NR	NR	NR	0
CIWQS	0.001		0	NR	NR	NR	NR	0
CERS	0.001		0	NR	NR	NR	NR	0
NON-CASE INFO	0.001		0	NR	NR	NR	NR	0
OTHER OIL GAS	0.001		0	NR	NR	NR	NR	0
PROD WATER PONDS	0.001		0	NR	NR	NR	NR	0
SAMPLING POINT	0.001		0	NR	NR	NR	NR	0
WELL STIM PROJ	0.001		0	NR	NR	NR	NR	0
HWTS	TP		NR	NR	NR	NR	NR	0
MINES MRDS	0.001		0	NR	NR	NR	NR	0
LOS ANGELES CO LF METHANE	0.500		1	0	3	NR	NR	4
EDR HIGH RISK HISTORICAL RECORDS								
EDR Exclusive Records								
EDR MGP	1.000		0	0	0	0	NR	0
EDR Hist Auto	0.125		0	NR	NR	NR	NR	0
EDR Hist Cleaner	0.125		0	NR	NR	NR	NR	0
EDR RECOVERED GOVERNMENT ARCHIVES								
Exclusive Recovered Govt. Archives								
RGA LF	0.001		0	NR	NR	NR	NR	0
RGA LUST	0.001		0	NR	NR	NR	NR	0
- Totals --		0	2	58	35	7	0	102

MAP FINDINGS SUMMARY

Database	Search Distance (Miles)	Target Property	< 1/8	1/8 - 1/4	1/4 - 1/2	1/2 - 1	> 1	Total Plotted

NOTES:

TP = Target Property

NR = Not Requested at this Search Distance

Sites may be listed in more than one database

Areas of Concern
NNW
1/2-1
4531 ft.

SAN GABRIEL VALLEY
BALDWIN PARK, CA

AOCONCERN **CCA0000001**
N/A

AOC:
Description: San Gabriel Valley areas where VOC contamination is at or above the MCL as designated by region 9 EPA office.

NPL
Region
NNW
1/2-1
4433 ft.

SAN GABRIEL VALLEY (AREA 1)
PECK RD & REAL
EL MONTE, CA 91733

NPL **1000114959**
SEMS **CAD980677355**
US ENG CONTROLS
ROD
PRP
CONSENT
FINDS
ECHO

NPL:
EPA Region: 9
EPA ID: CAD980677355
Site ID: 901951
Name: SAN GABRIEL VALLEY (AREA 1)
Address: PECK RD & REAL
City,State,Zip: EL MONTE, CA 91733
Federal: N
Final Date: 1984-05-08 00:00:00
Latitude: 34.125
Longitude: -118
Site Score: 42.240000000000002

NPL:
NPL Status: Currently on the Final NPL
Substance ID: Not reported
CAS Number: Not reported
Substance: Not reported
Pathway: Not reported
Scoring: Not reported

NPL Status: Currently on the Final NPL
Substance ID: U044
CAS Number: 67-66-3
Substance: CHLOROFORM
Pathway: GROUND WATER PATHWAY
Scoring: 4

NPL Status: Currently on the Final NPL
Substance ID: U210
CAS Number: 127-18-4
Substance: TETRACHLOROETHENE
Pathway: GROUND WATER PATHWAY
Scoring: 2

NPL Status: Currently on the Final NPL
Substance ID: U228
CAS Number: 79-01-6
Substance: TRICHLOROETHYLENE (TCE)
Pathway: GROUND WATER PATHWAY
Scoring: 2

SAN GABRIEL VALLEY (AREA 1) (Continued) **1000114959**

Summary Details:

Conditions at listing September 1983): San Gabriel Valley Area 1) is a ground water plume that runs along the axis of the Rio Hondo Wash and the Salt Pit Wash in the San Gabriel ground water basin in El Monte, Los Angeles County, California. The plume also parallels the San Gabriel River to the east. It is approximately 4 miles long and 1.5 miles wide. Ground water is contaminated with trichloroethylene TCE), perchloroethylene PCE), and carbon tetrachloride CTC) according to analyses by State agencies and local water companies. Many public wells in this area exceed the EPA Suggested No Adverse Response Levels SNARL) for TCE and PCE. Approximately 200,000 people are affected. Cities and public water companies in the area have tested to ensure that their water supplies contain less than 5 parts per billion ppb) of TCE and 4 ppb PCE, levels considered safe for human consumption. When alternative methods of reducing the TCE and PCE levels below such levels are not effective, wells are removed from service. Currently, three small mutual water companies have no alternate water supply and have advised their customers to use bottled water. Status June 1984): As a result of EPA s analysis of initial remedial measures, completed in December l983, EPA will install water treatment systems to provide clean water to two of the three companies that have no alternate supply. The third company has already purchased a treatment system and will begin operation of the system soon. A supplemental sampling program of contaminated wells will begin soon to get a snapshot view of the degree of contamination. The State Department of Health Services and EPA arepreparing to initiate a remedial investigation/feasibility study to determine the aerial and vertical extent of contamination and to develop alternatives for treatment and management of the problem. EPA continues its investigation to identify sources of contamination. This site, along with the three other San Gabriel Valley sites, was added to the NPL in May 1984 because it involves a serious problem that required taking immediate remedial action.

NPL:

NPL Status:	Currently on the Final NPL
Category Description:	Depth To Aquifer-> 100 Feet
Category Value:	135

NPL Status:	Currently on the Final NPL
Category Description:	Distance To Nearest Population-> 0 And <= 1/4 Mile
Category Value:	10

NPL:

NPL Name:	SAN GABRIEL VALLEY (AREA 1)

NPL:

EPA Region:	09
Site ID:	0901951
Site Status:	F
Federal Site:	N
Date Deleted:	Not reported
Date Finalized:	05/08/84
Date Proposed:	09/08/83

NPL:

Proposed Date:	09/08/1983
Final Date:	05/08/1984

SAN GABRIEL VALLEY (AREA 1) (Continued) **1000114959**

Deleted Date: Not reported
NPL Status: Final

SEMS:
Site ID: 0901951
EPA ID: CAD980677355
Name: SAN GABRIEL VALLEY (AREA 1)
Address: PECK RD & REAL
Address 2: Not reported
City,State,Zip: EL MONTE, CA 91733
Cong District: 28,31,38
FIPS Code: 06037
Latitude: +34.125000
Longitude: -118.000000
FF: N
NPL: Currently on the Final NPL
Non NPL Status: Not reported

SEMS Detail:
Region: 09
Site ID: 0901951
EPA ID: CAD980677355
Site Name: SAN GABRIEL VALLEY (AREA 1)
NPL: F
FF: N
OU: 02
Action Code: RA
Action Name: RA
SEQ: 2
Start Date: 2000-09-27 04:00:00
Finish Date: 9/30/2003 4:00:00 AM
Qual: IR
Current Action Lead: EPA Perf

Region: 09
Site ID: 0901951
EPA ID: CAD980677355
Site Name: SAN GABRIEL VALLEY (AREA 1)
NPL: F
FF: N
OU: 00
Action Code: RS
Action Name: RV ASSESS
SEQ: 2
Start Date: 1991-12-27 05:00:00
Finish Date: 12/27/1991 5:00:00 AM
Qual: Not reported
Current Action Lead: EPA Perf

Region: 09
Site ID: 0901951
EPA ID: CAD980677355
Site Name: SAN GABRIEL VALLEY (AREA 1)
NPL: F
FF: N
OU: 04

SAN GABRIEL VALLEY (AREA 1) (Continued) **1000114959**

Action Code:	CO
Action Name:	RI/FS
SEQ:	4
Start Date:	1987-04-01 05:00:00
Finish Date:	9/29/1988 4:00:00 AM
Qual:	Not reported
Current Action Lead:	EPA Perf
Region:	09
Site ID:	0901951
EPA ID:	CAD980677355
Site Name:	SAN GABRIEL VALLEY (AREA 1)
NPL:	F
FF:	N
OU:	02
Action Code:	CO
Action Name:	RI/FS
SEQ:	5
Start Date:	1987-04-01 05:00:00
Finish Date:	3/31/1993 5:00:00 AM
Qual:	Not reported
Current Action Lead:	EPA Perf
Region:	09
Site ID:	0901951
EPA ID:	CAD980677355
Site Name:	SAN GABRIEL VALLEY (AREA 1)
NPL:	F
FF:	N
OU:	00
Action Code:	DS
Action Name:	DISCVRY
SEQ:	1
Start Date:	1980-04-01 05:00:00
Finish Date:	4/1/1980 5:00:00 AM
Qual:	Not reported
Current Action Lead:	EPA Perf
Region:	09
Site ID:	0901951
EPA ID:	CAD980677355
Site Name:	SAN GABRIEL VALLEY (AREA 1)
NPL:	F
FF:	N
OU:	00
Action Code:	CR
Action Name:	CI
SEQ:	2
Start Date:	2000-09-28 04:00:00
Finish Date:	Not reported
Qual:	Not reported
Current Action Lead:	EPA Perf
Region:	09
Site ID:	0901951
EPA ID:	CAD980677355
Site Name:	SAN GABRIEL VALLEY (AREA 1)

SAN GABRIEL VALLEY (AREA 1) (Continued) **1000114959**

NPL:	F
FF:	N
OU:	00
Action Code:	FE
Action Name:	5 YEAR
SEQ:	1
Start Date:	2006-09-28 04:00:00
Finish Date:	9/28/2006 4:00:00 AM
Qual:	Not reported
Current Action Lead:	EPA Perf
Region:	09
Site ID:	0901951
EPA ID:	CAD980677355
Site Name:	SAN GABRIEL VALLEY (AREA 1)
NPL:	F
FF:	N
OU:	00
Action Code:	PA
Action Name:	PA
SEQ:	1
Start Date:	1983-09-01 04:00:00
Finish Date:	9/1/1983 4:00:00 AM
Qual:	H
Current Action Lead:	EPA Perf
Region:	09
Site ID:	0901951
EPA ID:	CAD980677355
Site Name:	SAN GABRIEL VALLEY (AREA 1)
NPL:	F
FF:	N
OU:	02
Action Code:	OF
Action Name:	O AND F
SEQ:	1
Start Date:	2003-05-16 04:00:00
Finish Date:	5/16/2003 4:00:00 AM
Qual:	Not reported
Current Action Lead:	EPA Perf
Region:	09
Site ID:	0901951
EPA ID:	CAD980677355
Site Name:	SAN GABRIEL VALLEY (AREA 1)
NPL:	F
FF:	N
OU:	02
Action Code:	LR
Action Name:	LT RESP
SEQ:	2
Start Date:	2003-05-16 04:00:00
Finish Date:	5/16/2013 5:00:00 AM
Qual:	Not reported
Current Action Lead:	EPA Perf
Region:	09

SAN GABRIEL VALLEY (AREA 1) (Continued) **1000114959**

Site ID:	0901951
EPA ID:	CAD980677355
Site Name:	SAN GABRIEL VALLEY (AREA 1)
NPL:	F
FF:	N
OU:	00
Action Code:	FE
Action Name:	5 YEAR
SEQ:	2
Start Date:	2011-09-14 04:00:00
Finish Date:	9/14/2011 4:00:00 AM
Qual:	Not reported
Current Action Lead:	EPA Perf

Region:	09
Site ID:	0901951
EPA ID:	CAD980677355
Site Name:	SAN GABRIEL VALLEY (AREA 1)
NPL:	F
FF:	N
OU:	03
Action Code:	RA
Action Name:	RA
SEQ:	1
Start Date:	1988-05-25 04:00:00
Finish Date:	3/29/1989 5:00:00 AM
Qual:	Not reported
Current Action Lead:	EPA Perf

Region:	09
Site ID:	0901951
EPA ID:	CAD980677355
Site Name:	SAN GABRIEL VALLEY (AREA 1)
NPL:	F
FF:	N
OU:	00
Action Code:	CR
Action Name:	CI
SEQ:	3
Start Date:	2006-06-21 04:00:00
Finish Date:	Not reported
Qual:	Not reported
Current Action Lead:	EPA Perf

Region:	09
Site ID:	0901951
EPA ID:	CAD980677355
Site Name:	SAN GABRIEL VALLEY (AREA 1)
NPL:	F
FF:	N
OU:	00
Action Code:	FE
Action Name:	5 YEAR
SEQ:	4
Start Date:	2012-09-26 05:00:00
Finish Date:	9/11/2013 5:00:00 AM
Qual:	Not reported

SAN GABRIEL VALLEY (AREA 1) (Continued) **1000114959**

Current Action Lead:	EPA Perf
Region:	09
Site ID:	0901951
EPA ID:	CAD980677355
Site Name:	SAN GABRIEL VALLEY (AREA 1)
NPL:	F
FF:	N
OU:	00
Action Code:	FE
Action Name:	5 YEAR
SEQ:	3
Start Date:	2015-10-07 05:00:00
Finish Date:	9/30/2016 5:00:00 AM
Qual:	Not reported
Current Action Lead:	EPA Perf
Region:	09
Site ID:	0901951
EPA ID:	CAD980677355
Site Name:	SAN GABRIEL VALLEY (AREA 1)
NPL:	F
FF:	N
OU:	05
Action Code:	RA
Action Name:	RA
SEQ:	3
Start Date:	2008-08-07 05:00:00
Finish Date:	8/16/2013 5:00:00 AM
Qual:	Not reported
Current Action Lead:	EPA Perf
Region:	09
Site ID:	0901951
EPA ID:	CAD980677355
Site Name:	SAN GABRIEL VALLEY (AREA 1)
NPL:	F
FF:	N
OU:	04
Action Code:	AR
Action Name:	ADMIN REC
SEQ:	3
Start Date:	1991-06-25 04:00:00
Finish Date:	6/25/1991 4:00:00 AM
Qual:	E
Current Action Lead:	EPA Perf
Region:	09
Site ID:	0901951
EPA ID:	CAD980677355
Site Name:	SAN GABRIEL VALLEY (AREA 1)
NPL:	F
FF:	N
OU:	02
Action Code:	CO
Action Name:	RI/FS
SEQ:	6

SAN GABRIEL VALLEY (AREA 1) (Continued) **1000114959**

Start Date:	1997-03-27 05:00:00
Finish Date:	11/10/1999 5:00:00 AM
Qual:	Not reported
Current Action Lead:	EPA Perf
Region:	09
Site ID:	0901951
EPA ID:	CAD980677355
Site Name:	SAN GABRIEL VALLEY (AREA 1)
NPL:	F
FF:	N
OU:	00
Action Code:	SI
Action Name:	SI
SEQ:	2
Start Date:	1983-03-01 05:00:00
Finish Date:	9/1/1983 4:00:00 AM
Qual:	H
Current Action Lead:	EPA Perf
Region:	09
Site ID:	0901951
EPA ID:	CAD980677355
Site Name:	SAN GABRIEL VALLEY (AREA 1)
NPL:	F
FF:	N
OU:	00
Action Code:	CR
Action Name:	CI
SEQ:	1
Start Date:	1984-05-01 05:00:00
Finish Date:	Not reported
Qual:	Not reported
Current Action Lead:	EPA Perf
Region:	09
Site ID:	0901951
EPA ID:	CAD980677355
Site Name:	SAN GABRIEL VALLEY (AREA 1)
NPL:	F
FF:	N
OU:	00
Action Code:	AR
Action Name:	ADMIN REC
SEQ:	1
Start Date:	1993-08-25 04:00:00
Finish Date:	Not reported
Qual:	Not reported
Current Action Lead:	EPA Perf
Region:	09
Site ID:	0901951
EPA ID:	CAD980677355
Site Name:	SAN GABRIEL VALLEY (AREA 1)
NPL:	F
FF:	N
OU:	00

SAN GABRIEL VALLEY (AREA 1) (Continued) **1000114959**

Action Code:	NP
Action Name:	PROPOSED
SEQ:	1
Start Date:	1983-09-08 04:00:00
Finish Date:	9/8/1983 4:00:00 AM
Qual:	Not reported
Current Action Lead:	EPA Perf
Region:	09
Site ID:	0901951
EPA ID:	CAD980677355
Site Name:	SAN GABRIEL VALLEY (AREA 1)
NPL:	F
FF:	N
OU:	01
Action Code:	JF
Action Name:	ECO RISK
SEQ:	1
Start Date:	1992-09-16 04:00:00
Finish Date:	9/16/1992 4:00:00 AM
Qual:	Not reported
Current Action Lead:	EPA Perf
Region:	09
Site ID:	0901951
EPA ID:	CAD980677355
Site Name:	SAN GABRIEL VALLEY (AREA 1)
NPL:	F
FF:	N
OU:	02
Action Code:	GM
Action Name:	GWTRMON
SEQ:	1
Start Date:	1993-04-28 04:00:00
Finish Date:	Not reported
Qual:	Not reported
Current Action Lead:	EPA Perf
Region:	09
Site ID:	0901951
EPA ID:	CAD980677355
Site Name:	SAN GABRIEL VALLEY (AREA 1)
NPL:	F
FF:	N
OU:	00
Action Code:	RS
Action Name:	RV ASSESS
SEQ:	1
Start Date:	1990-09-19 04:00:00
Finish Date:	9/19/1990 4:00:00 AM
Qual:	Not reported
Current Action Lead:	EPA Perf
Region:	09
Site ID:	0901951
EPA ID:	CAD980677355
Site Name:	SAN GABRIEL VALLEY (AREA 1)

SAN GABRIEL VALLEY (AREA 1) (Continued) **1000114959**

NPL:	F
FF:	N
OU:	05
Action Code:	RO
Action Name:	ROD
SEQ:	6
Start Date:	2000-09-29 04:00:00
Finish Date:	9/29/2000 4:00:00 AM
Qual:	Not reported
Current Action Lead:	EPA Perf
Region:	09
Site ID:	0901951
EPA ID:	CAD980677355
Site Name:	SAN GABRIEL VALLEY (AREA 1)
NPL:	F
FF:	N
OU:	02
Action Code:	RD
Action Name:	RD
SEQ:	5
Start Date:	2012-08-12 04:00:00
Finish Date:	7/1/2013 5:00:00 AM
Qual:	Not reported
Current Action Lead:	EPA Perf
Region:	09
Site ID:	0901951
EPA ID:	CAD980677355
Site Name:	SAN GABRIEL VALLEY (AREA 1)
NPL:	F
FF:	N
OU:	02
Action Code:	RA
Action Name:	RA
SEQ:	4
Start Date:	2013-07-01 05:00:00
Finish Date:	Not reported
Qual:	Not reported
Current Action Lead:	EPA Perf
Region:	09
Site ID:	0901951
EPA ID:	CAD980677355
Site Name:	SAN GABRIEL VALLEY (AREA 1)
NPL:	F
FF:	N
OU:	00
Action Code:	MA
Action Name:	ST COOP
SEQ:	1
Start Date:	1988-01-12 05:00:00
Finish Date:	3/31/2006 5:00:00 AM
Qual:	Not reported
Current Action Lead:	EPA Perf
Region:	09

SAN GABRIEL VALLEY (AREA 1) (Continued) **1000114959**

Site ID:	0901951
EPA ID:	CAD980677355
Site Name:	SAN GABRIEL VALLEY (AREA 1)
NPL:	F
FF:	N
OU:	00
Action Code:	AR
Action Name:	ADMIN REC
SEQ:	2
Start Date:	1989-03-02 05:00:00
Finish Date:	Not reported
Qual:	E
Current Action Lead:	EPA Perf

Region:	09
Site ID:	0901951
EPA ID:	CAD980677355
Site Name:	SAN GABRIEL VALLEY (AREA 1)
NPL:	F
FF:	N
OU:	00
Action Code:	HR
Action Name:	HAZRANK
SEQ:	1
Start Date:	1983-09-01 04:00:00
Finish Date:	9/1/1983 4:00:00 AM
Qual:	Not reported
Current Action Lead:	EPA Perf

Region:	09
Site ID:	0901951
EPA ID:	CAD980677355
Site Name:	SAN GABRIEL VALLEY (AREA 1)
NPL:	F
FF:	N
OU:	00
Action Code:	TA
Action Name:	TECH ASSIST
SEQ:	1
Start Date:	1989-09-15 04:00:00
Finish Date:	Not reported
Qual:	Not reported
Current Action Lead:	EPA Perf

Region:	09
Site ID:	0901951
EPA ID:	CAD980677355
Site Name:	SAN GABRIEL VALLEY (AREA 1)
NPL:	F
FF:	N
OU:	03
Action Code:	RO
Action Name:	ROD
SEQ:	1
Start Date:	1984-05-11 05:00:00
Finish Date:	5/11/1984 5:00:00 AM
Qual:	Not reported

SAN GABRIEL VALLEY (AREA 1) (Continued) **1000114959**

Current Action Lead: EPA Perf

Region: 09
Site ID: 0901951
EPA ID: CAD980677355
Site Name: SAN GABRIEL VALLEY (AREA 1)
NPL: F
FF: N
OU: 04
Action Code: RO
Action Name: ROD
SEQ: 3
Start Date: 1988-09-29 04:00:00
Finish Date: 9/29/1988 4:00:00 AM
Qual: Not reported
Current Action Lead: EPA Perf

Region: 09
Site ID: 0901951
EPA ID: CAD980677355
Site Name: SAN GABRIEL VALLEY (AREA 1)
NPL: F
FF: N
OU: 02
Action Code: RD
Action Name: RD
SEQ: 4
Start Date: 1999-04-05 04:00:00
Finish Date: 3/29/2002 5:00:00 AM
Qual: Not reported
Current Action Lead: EPA Perf

Region: 09
Site ID: 0901951
EPA ID: CAD980677355
Site Name: SAN GABRIEL VALLEY (AREA 1)
NPL: F
FF: N
OU: 04
Action Code: RD
Action Name: RD
SEQ: 3
Start Date: 1988-09-14 04:00:00
Finish Date: 7/18/1991 4:00:00 AM
Qual: Not reported
Current Action Lead: EPA Perf

Region: 09
Site ID: 0901951
EPA ID: CAD980677355
Site Name: SAN GABRIEL VALLEY (AREA 1)
NPL: F
FF: N
OU: 01
Action Code: ED
Action Name: R/H ASMT
SEQ: 1

SAN GABRIEL VALLEY (AREA 1) (Continued) **1000114959**

Start Date:	1992-09-16 04:00:00
Finish Date:	9/16/1992 4:00:00 AM
Qual:	Not reported
Current Action Lead:	EPA Perf
Region:	09
Site ID:	0901951
EPA ID:	CAD980677355
Site Name:	SAN GABRIEL VALLEY (AREA 1)
NPL:	F
FF:	N
OU:	00
Action Code:	NF
Action Name:	NPL FINL
SEQ:	1
Start Date:	1984-05-08 05:00:00
Finish Date:	5/8/1984 5:00:00 AM
Qual:	Not reported
Current Action Lead:	EPA Perf
Region:	09
Site ID:	0901951
EPA ID:	CAD980677355
Site Name:	SAN GABRIEL VALLEY (AREA 1)
NPL:	F
FF:	N
OU:	03
Action Code:	CO
Action Name:	RI/FS
SEQ:	1
Start Date:	1983-06-13 04:00:00
Finish Date:	5/11/1984 5:00:00 AM
Qual:	Not reported
Current Action Lead:	EPA Perf
Region:	09
Site ID:	0901951
EPA ID:	CAD980677355
Site Name:	SAN GABRIEL VALLEY (AREA 1)
NPL:	F
FF:	N
OU:	02
Action Code:	RO
Action Name:	ROD
SEQ:	4
Start Date:	1993-03-31 05:00:00
Finish Date:	3/31/1993 5:00:00 AM
Qual:	Not reported
Current Action Lead:	EPA Perf
Region:	09
Site ID:	0901951
EPA ID:	CAD980677355
Site Name:	SAN GABRIEL VALLEY (AREA 1)
NPL:	F
FF:	N
OU:	01

SAN GABRIEL VALLEY (AREA 1) (Continued) **1000114959**

Action Code:	RO
Action Name:	ROD
SEQ:	5
Start Date:	1999-06-23 04:00:00
Finish Date:	6/23/1999 4:00:00 AM
Qual:	Not reported
Current Action Lead:	EPA Perf
Region:	09
Site ID:	0901951
EPA ID:	CAD980677355
Site Name:	SAN GABRIEL VALLEY (AREA 1)
NPL:	F
FF:	N
OU:	03
Action Code:	RD
Action Name:	RD
SEQ:	1
Start Date:	1985-09-30 05:00:00
Finish Date:	2/4/1988 5:00:00 AM
Qual:	Not reported
Current Action Lead:	EPA Perf
Region:	09
Site ID:	0901951
EPA ID:	CAD980677355
Site Name:	SAN GABRIEL VALLEY (AREA 1)
NPL:	F
FF:	N
OU:	04
Action Code:	RD
Action Name:	RD
SEQ:	2
Start Date:	1988-09-14 04:00:00
Finish Date:	6/13/1991 4:00:00 AM
Qual:	Not reported
Current Action Lead:	EPA Perf
Region:	09
Site ID:	0901951
EPA ID:	CAD980677355
Site Name:	SAN GABRIEL VALLEY (AREA 1)
NPL:	F
FF:	N
OU:	05
Action Code:	GM
Action Name:	GWTRMON
SEQ:	2
Start Date:	2000-09-29 04:00:00
Finish Date:	Not reported
Qual:	Not reported
Current Action Lead:	EPA Perf
Region:	09
Site ID:	0901951
EPA ID:	CAD980677355
Site Name:	SAN GABRIEL VALLEY (AREA 1)

SAN GABRIEL VALLEY (AREA 1) (Continued) **1000114959**

NPL:	F
FF:	N
OU:	05
Action Code:	LR
Action Name:	LT RESP
SEQ:	3
Start Date:	2013-05-10 05:00:00
Finish Date:	Not reported
Qual:	Not reported
Current Action Lead:	EPA Perf

Region:	09
Site ID:	0901951
EPA ID:	CAD980677355
Site Name:	SAN GABRIEL VALLEY (AREA 1)
NPL:	F
FF:	N
OU:	05
Action Code:	RI
Action Name:	RI
SEQ:	1
Start Date:	2010-07-14 05:00:00
Finish Date:	11/1/2019 5:00:00 AM
Qual:	Not reported
Current Action Lead:	EPA Perf

Region:	09
Site ID:	0901951
EPA ID:	CAD980677355
Site Name:	SAN GABRIEL VALLEY (AREA 1)
NPL:	F
FF:	N
OU:	00
Action Code:	FE
Action Name:	5 YEAR
SEQ:	5
Start Date:	2020-11-24 06:00:00
Finish Date:	Not reported
Qual:	Not reported
Current Action Lead:	EPA Perf

Region:	09
Site ID:	0901951
EPA ID:	CAD980677355
Site Name:	SAN GABRIEL VALLEY (AREA 1)
NPL:	F
FF:	N
OU:	00
Action Code:	CR
Action Name:	CI
SEQ:	4
Start Date:	2011-12-22 05:00:00
Finish Date:	Not reported
Qual:	Not reported
Current Action Lead:	EPA Perf

Region:	09

SAN GABRIEL VALLEY (AREA 1) (Continued) **1000114959**

Site ID:	0901951
EPA ID:	CAD980677355
Site Name:	SAN GABRIEL VALLEY (AREA 1)
NPL:	F
FF:	N
OU:	00
Action Code:	CR
Action Name:	CI
SEQ:	5
Start Date:	2011-12-22 05:00:00
Finish Date:	Not reported
Qual:	Not reported
Current Action Lead:	EPA Perf

Region:	09
Site ID:	0901951
EPA ID:	CAD980677355
Site Name:	SAN GABRIEL VALLEY (AREA 1)
NPL:	F
FF:	N
OU:	00
Action Code:	CR
Action Name:	CI
SEQ:	6
Start Date:	2012-12-13 05:00:00
Finish Date:	Not reported
Qual:	Not reported
Current Action Lead:	EPA Perf

Region:	09
Site ID:	0901951
EPA ID:	CAD980677355
Site Name:	SAN GABRIEL VALLEY (AREA 1)
NPL:	F
FF:	N
OU:	05
Action Code:	CO
Action Name:	RI/FS
SEQ:	10
Start Date:	2016-02-25 05:00:00
Finish Date:	Not reported
Qual:	Not reported
Current Action Lead:	EPA Perf

Region:	09
Site ID:	0901951
EPA ID:	CAD980677355
Site Name:	SAN GABRIEL VALLEY (AREA 1)
NPL:	F
FF:	N
OU:	08
Action Code:	FM
Action Name:	FPA/MA
SEQ:	1
Start Date:	2020-02-13 06:00:00
Finish Date:	Not reported
Qual:	Not reported

SAN GABRIEL VALLEY (AREA 1) (Continued) **1000114959**

Current Action Lead: EPA Perf

Region: 09
Site ID: 0901951
EPA ID: CAD980677355
Site Name: SAN GABRIEL VALLEY (AREA 1)
NPL: F
FF: N
OU: 00
Action Code: MA
Action Name: ST COOP
SEQ: 4
Start Date: 2010-10-07 04:00:00
Finish Date: Not reported
Qual: Not reported
Current Action Lead: EPA Perf

Region: 09
Site ID: 0901951
EPA ID: CAD980677355
Site Name: SAN GABRIEL VALLEY (AREA 1)
NPL: F
FF: N
OU: 07
Action Code: TA
Action Name: TECH ASSIST
SEQ: 2
Start Date: 2019-08-01 05:00:00
Finish Date: Not reported
Qual: Not reported
Current Action Lead: EPA Perf

Region: 09
Site ID: 0901951
EPA ID: CAD980677355
Site Name: SAN GABRIEL VALLEY (AREA 1)
NPL: F
FF: N
OU: 05
Action Code: BE
Action Name: PRP RD
SEQ: 2
Start Date: 2003-09-22 04:00:00
Finish Date: 8/16/2013 5:00:00 AM
Qual: Not reported
Current Action Lead: EPA Ovrsght

Region: 09
Site ID: 0901951
EPA ID: CAD980677355
Site Name: SAN GABRIEL VALLEY (AREA 1)
NPL: F
FF: N
OU: 08
Action Code: BE
Action Name: PRP RD
SEQ: 3

SAN GABRIEL VALLEY (AREA 1) (Continued) **1000114959**

Start Date:	2003-11-14 05:00:00
Finish Date:	5/13/2008 4:00:00 AM
Qual:	Not reported
Current Action Lead:	EPA Ovrsght
Region:	09
Site ID:	0901951
EPA ID:	CAD980677355
Site Name:	SAN GABRIEL VALLEY (AREA 1)
NPL:	F
FF:	N
OU:	09
Action Code:	BE
Action Name:	PRP RD
SEQ:	4
Start Date:	2003-11-14 05:00:00
Finish Date:	2/9/2010 5:00:00 AM
Qual:	Not reported
Current Action Lead:	EPA Ovrsght
Region:	09
Site ID:	0901951
EPA ID:	CAD980677355
Site Name:	SAN GABRIEL VALLEY (AREA 1)
NPL:	F
FF:	N
OU:	08
Action Code:	BE
Action Name:	PRP RD
SEQ:	7
Start Date:	2003-11-14 05:00:00
Finish Date:	9/22/2010 4:00:00 AM
Qual:	Not reported
Current Action Lead:	EPA Ovrsght
Region:	09
Site ID:	0901951
EPA ID:	CAD980677355
Site Name:	SAN GABRIEL VALLEY (AREA 1)
NPL:	F
FF:	N
OU:	01
Action Code:	BE
Action Name:	PRP RD
SEQ:	1
Start Date:	2003-11-14 05:00:00
Finish Date:	4/28/2005 4:00:00 AM
Qual:	Not reported
Current Action Lead:	EPA Ovrsght
Region:	09
Site ID:	0901951
EPA ID:	CAD980677355
Site Name:	SAN GABRIEL VALLEY (AREA 1)
NPL:	F
FF:	N
OU:	01

SAN GABRIEL VALLEY (AREA 1) (Continued) **1000114959**

Action Code:	BD
Action Name:	PRP RI/FS
SEQ:	1
Start Date:	1995-03-16 05:00:00
Finish Date:	6/23/1999 4:00:00 AM
Qual:	Not reported
Current Action Lead:	EPA Ovrsght
Region:	09
Site ID:	0901951
EPA ID:	CAD980677355
Site Name:	SAN GABRIEL VALLEY (AREA 1)
NPL:	F
FF:	N
OU:	05
Action Code:	BD
Action Name:	PRP RI/FS
SEQ:	2
Start Date:	1995-07-25 04:00:00
Finish Date:	9/29/2000 4:00:00 AM
Qual:	Not reported
Current Action Lead:	EPA Ovrsght
Region:	09
Site ID:	0901951
EPA ID:	CAD980677355
Site Name:	SAN GABRIEL VALLEY (AREA 1)
NPL:	F
FF:	N
OU:	08
Action Code:	BF
Action Name:	PRP RA
SEQ:	1
Start Date:	2008-05-13 04:00:00
Finish Date:	2/19/2020 6:00:00 AM
Qual:	Not reported
Current Action Lead:	EPA Ovrsght
Region:	09
Site ID:	0901951
EPA ID:	CAD980677355
Site Name:	SAN GABRIEL VALLEY (AREA 1)
NPL:	F
FF:	N
OU:	08
Action Code:	BF
Action Name:	PRP RA
SEQ:	6
Start Date:	2010-09-22 04:00:00
Finish Date:	2/19/2020 6:00:00 AM
Qual:	Not reported
Current Action Lead:	EPA Ovrsght
Region:	09
Site ID:	0901951
EPA ID:	CAD980677355
Site Name:	SAN GABRIEL VALLEY (AREA 1)

SAN GABRIEL VALLEY (AREA 1) (Continued) **1000114959**

NPL:	F
FF:	N
OU:	08
Action Code:	ME
Action Name:	PRP LR
SEQ:	1
Start Date:	2016-11-08 05:00:00
Finish Date:	Not reported
Qual:	Not reported
Current Action Lead:	EPA Ovrsght
Region:	09
Site ID:	0901951
EPA ID:	CAD980677355
Site Name:	SAN GABRIEL VALLEY (AREA 1)
NPL:	F
FF:	N
OU:	09
Action Code:	ME
Action Name:	PRP LR
SEQ:	2
Start Date:	2016-11-08 05:00:00
Finish Date:	Not reported
Qual:	Not reported
Current Action Lead:	EPA Ovrsght
Region:	09
Site ID:	0901951
EPA ID:	CAD980677355
Site Name:	SAN GABRIEL VALLEY (AREA 1)
NPL:	F
FF:	N
OU:	02
Action Code:	OM
Action Name:	OM
SEQ:	1
Start Date:	2013-05-16 05:00:00
Finish Date:	Not reported
Qual:	Not reported
Current Action Lead:	St Perf
Region:	09
Site ID:	0901951
EPA ID:	CAD980677355
Site Name:	SAN GABRIEL VALLEY (AREA 1)
NPL:	F
FF:	N
OU:	00
Action Code:	MA
Action Name:	ST COOP
SEQ:	2
Start Date:	2006-09-18 04:00:00
Finish Date:	6/30/2010 5:00:00 AM
Qual:	Not reported
Current Action Lead:	St Perf
Region:	09

SAN GABRIEL VALLEY (AREA 1) (Continued) **1000114959**

Site ID:	0901951
EPA ID:	CAD980677355
Site Name:	SAN GABRIEL VALLEY (AREA 1)
NPL:	F
FF:	N
OU:	00
Action Code:	MA
Action Name:	ST COOP
SEQ:	3
Start Date:	2006-09-18 04:00:00
Finish Date:	6/30/2010 5:00:00 AM
Qual:	Not reported
Current Action Lead:	St Perf

Region:	09
Site ID:	0901951
EPA ID:	CAD980677355
Site Name:	SAN GABRIEL VALLEY (AREA 1)
NPL:	F
FF:	N
OU:	01
Action Code:	CO
Action Name:	RI/FS
SEQ:	3
Start Date:	1985-09-30 05:00:00
Finish Date:	9/30/1990 4:00:00 AM
Qual:	Not reported
Current Action Lead:	St Perf

Region:	09
Site ID:	0901951
EPA ID:	CAD980677355
Site Name:	SAN GABRIEL VALLEY (AREA 1)
NPL:	F
FF:	N
OU:	03
Action Code:	LR
Action Name:	LT RESP
SEQ:	1
Start Date:	1990-04-16 04:00:00
Finish Date:	5/25/1998 4:00:00 AM
Qual:	Not reported
Current Action Lead:	St Perf

Region:	09
Site ID:	0901951
EPA ID:	CAD980677355
Site Name:	SAN GABRIEL VALLEY (AREA 1)
NPL:	F
FF:	N
OU:	00
Action Code:	SI
Action Name:	SI
SEQ:	1
Start Date:	1983-03-01 05:00:00
Finish Date:	9/1/1983 4:00:00 AM
Qual:	H

SAN GABRIEL VALLEY (AREA 1) (Continued) **1000114959**

Current Action Lead: St Perf

SIte:

Name:	SAN GABRIEL VALLEY (AREA 1)
Address:	PECK RD & REAL
Address 2:	Not reported
City,State,Zip:	EL MONTE, CA 91733
Event Code:	Not reported
Action Taken Date:	11/10/2005
EPA ID:	CAD980677355
Action Name:	Explanation of Significant Differences
Action ID:	2
Operable Unit:	05
Contaminated Media:	Groundwater
Contact Name:	Not reported
Contact Telephone:	Not reported
Event:	Not reported
Federal Facility:	N
Fiscal Year:	2006
NPL Status:	Currently on the Final NPL
Superfund Alternative Agreement:	N
Latitude:	+34.125000
Longitude:	-118.000000

Media:

EPA ID:	CAD980677355
Contaminated Media:	Groundwater
Action ID:	3
Operable Unit:	02
Action Name:	ROD Amendment
Action Taken Date:	11/10/1999
Event Code:	Not reported
Contact Name:	Not reported
Contact Telephone:	Not reported
Event:	Not reported
Federal Facility:	N
Fiscal Year:	2000
NPL Status:	Currently on the Final NPL
Superfund Alternative Agreement:	N
Latitude:	+34.125000
Longitude:	-118.000000

EPA ID:	CAD980677355
Contaminated Media:	Groundwater
Action ID:	1
Operable Unit:	01
Action Name:	Explanation of Significant Differences
Action Taken Date:	08/22/2002
Event Code:	Not reported
Contact Name:	Not reported
Contact Telephone:	Not reported
Event:	Not reported
Federal Facility:	N
Fiscal Year:	2002
NPL Status:	Currently on the Final NPL
Superfund Alternative Agreement:	N

SAN GABRIEL VALLEY (AREA 1) (Continued) **1000114959**

Latitude:	+34.125000
Longitude:	-118.000000
EPA ID:	CAD980677355
Contaminated Media:	Groundwater
Action ID:	1
Operable Unit:	01
Action Name:	Explanation of Significant Differences
Action Taken Date:	08/22/2002
Event Code:	Not reported
Contact Name:	Not reported
Contact Telephone:	Not reported
Event:	Not reported
Federal Facility:	N
Fiscal Year:	2002
NPL Status:	Currently on the Final NPL
Superfund Alternative Agreement:	N
Latitude:	+34.125000
Longitude:	-118.000000
EPA ID:	CAD980677355
Contaminated Media:	Groundwater
Action ID:	1
Operable Unit:	01
Action Name:	Explanation of Significant Differences
Action Taken Date:	08/22/2002
Event Code:	Not reported
Contact Name:	Not reported
Contact Telephone:	Not reported
Event:	Not reported
Federal Facility:	N
Fiscal Year:	2002
NPL Status:	Currently on the Final NPL
Superfund Alternative Agreement:	N
Latitude:	+34.125000
Longitude:	-118.000000
EPA ID:	CAD980677355
Contaminated Media:	Groundwater
Action ID:	2
Operable Unit:	05
Action Name:	Explanation of Significant Differences
Action Taken Date:	11/10/2005
Event Code:	Not reported
Contact Name:	Not reported
Contact Telephone:	Not reported
Event:	Not reported
Federal Facility:	N
Fiscal Year:	2006
NPL Status:	Currently on the Final NPL
Superfund Alternative Agreement:	N
Latitude:	+34.125000
Longitude:	-118.000000
EPA ID:	CAD980677355
Contaminated Media:	Groundwater
Action ID:	2

SAN GABRIEL VALLEY (AREA 1) (Continued) **1000114959**

Operable Unit:	05
Action Name:	Explanation of Significant Differences
Action Taken Date:	11/10/2005
Event Code:	Not reported
Contact Name:	Not reported
Contact Telephone:	Not reported
Event:	Not reported
Federal Facility:	N
Fiscal Year:	2006
NPL Status:	Currently on the Final NPL
Superfund Alternative Agreement:	N
Latitude:	+34.125000
Longitude:	-118.000000

EPA ID:	CAD980677355
Contaminated Media:	Groundwater
Action ID:	1
Operable Unit:	04
Action Name:	ROD Amendment
Action Taken Date:	09/22/1993
Event Code:	Not reported
Contact Name:	Not reported
Contact Telephone:	Not reported
Event:	Not reported
Federal Facility:	N
Fiscal Year:	1993
NPL Status:	Currently on the Final NPL
Superfund Alternative Agreement:	N
Latitude:	+34.125000
Longitude:	-118.000000

EPA ID:	CAD980677355
Contaminated Media:	Groundwater
Action ID:	1
Operable Unit:	04
Action Name:	ROD Amendment
Action Taken Date:	09/22/1993
Event Code:	Not reported
Contact Name:	Not reported
Contact Telephone:	Not reported
Event:	Not reported
Federal Facility:	N
Fiscal Year:	1993
NPL Status:	Currently on the Final NPL
Superfund Alternative Agreement:	N
Latitude:	+34.125000
Longitude:	-118.000000

EPA ID:	CAD980677355
Contaminated Media:	Groundwater
Action ID:	1
Operable Unit:	04
Action Name:	ROD Amendment
Action Taken Date:	09/22/1993
Event Code:	Not reported
Contact Name:	Not reported
Contact Telephone:	Not reported

SAN GABRIEL VALLEY (AREA 1) (Continued) **1000114959**

Event:	Not reported
Federal Facility:	N
Fiscal Year:	1993
NPL Status:	Currently on the Final NPL
Superfund Alternative Agreement:	N
Latitude:	+34.125000
Longitude:	-118.000000

EPA ID:	CAD980677355
Contaminated Media:	Groundwater
Action ID:	1
Operable Unit:	04
Action Name:	ROD Amendment
Action Taken Date:	09/22/1993
Event Code:	Not reported
Contact Name:	Not reported
Contact Telephone:	Not reported
Event:	Not reported
Federal Facility:	N
Fiscal Year:	1993
NPL Status:	Currently on the Final NPL
Superfund Alternative Agreement:	N
Latitude:	+34.125000
Longitude:	-118.000000

EPA ID:	CAD980677355
Contaminated Media:	Groundwater
Action ID:	2
Operable Unit:	03
Action Name:	ROD Amendment
Action Taken Date:	09/30/1987
Event Code:	Not reported
Contact Name:	Not reported
Contact Telephone:	Not reported
Event:	Not reported
Federal Facility:	N
Fiscal Year:	1987
NPL Status:	Currently on the Final NPL
Superfund Alternative Agreement:	N
Latitude:	+34.125000
Longitude:	-118.000000

EPA ID:	CAD980677355
Contaminated Media:	Groundwater
Action ID:	3
Operable Unit:	02
Action Name:	ROD Amendment
Action Taken Date:	11/10/1999
Event Code:	Not reported
Contact Name:	Not reported
Contact Telephone:	Not reported
Event:	Not reported
Federal Facility:	N
Fiscal Year:	2000
NPL Status:	Currently on the Final NPL
Superfund Alternative Agreement:	N
Latitude:	+34.125000

SAN GABRIEL VALLEY (AREA 1) (Continued) **1000114959**

Longitude:	-118.000000
EPA ID:	CAD980677355
Contaminated Media:	Groundwater
Action ID:	3
Operable Unit:	02
Action Name:	ROD Amendment
Action Taken Date:	11/10/1999
Event Code:	Not reported
Contact Name:	Not reported
Contact Telephone:	Not reported
Event:	Not reported
Federal Facility:	N
Fiscal Year:	2000
NPL Status:	Currently on the Final NPL
Superfund Alternative Agreement:	N
Latitude:	+34.125000
Longitude:	-118.000000
EPA ID:	CAD980677355
Contaminated Media:	Groundwater
Action ID:	3
Operable Unit:	02
Action Name:	ROD Amendment
Action Taken Date:	11/10/1999
Event Code:	Not reported
Contact Name:	Not reported
Contact Telephone:	Not reported
Event:	Not reported
Federal Facility:	N
Fiscal Year:	2000
NPL Status:	Currently on the Final NPL
Superfund Alternative Agreement:	N
Latitude:	+34.125000
Longitude:	-118.000000
EPA ID:	CAD980677355
Contaminated Media:	Groundwater
Action ID:	3
Operable Unit:	02
Action Name:	ROD Amendment
Action Taken Date:	11/10/1999
Event Code:	Not reported
Contact Name:	Not reported
Contact Telephone:	Not reported
Event:	Not reported
Federal Facility:	N
Fiscal Year:	2000
NPL Status:	Currently on the Final NPL
Superfund Alternative Agreement:	N
Latitude:	+34.125000
Longitude:	-118.000000
EPA ID:	CAD980677355
Contaminated Media:	Groundwater
Action ID:	1
Operable Unit:	03

SAN GABRIEL VALLEY (AREA 1) (Continued) **1000114959**

Action Name:	Record of Decision
Action Taken Date:	05/11/1984
Event Code:	Not reported
Contact Name:	Not reported
Contact Telephone:	Not reported
Event:	Not reported
Federal Facility:	N
Fiscal Year:	1984
NPL Status:	Currently on the Final NPL
Superfund Alternative Agreement:	N
Latitude:	+34.125000
Longitude:	-118.000000

EPA ID:	CAD980677355
Contaminated Media:	Groundwater
Action ID:	1
Operable Unit:	03
Action Name:	Record of Decision
Action Taken Date:	05/11/1984
Event Code:	Not reported
Contact Name:	Not reported
Contact Telephone:	Not reported
Event:	Not reported
Federal Facility:	N
Fiscal Year:	1984
NPL Status:	Currently on the Final NPL
Superfund Alternative Agreement:	N
Latitude:	+34.125000
Longitude:	-118.000000

EPA ID:	CAD980677355
Contaminated Media:	Groundwater
Action ID:	1
Operable Unit:	03
Action Name:	Record of Decision
Action Taken Date:	05/11/1984
Event Code:	Not reported
Contact Name:	Not reported
Contact Telephone:	Not reported
Event:	Not reported
Federal Facility:	N
Fiscal Year:	1984
NPL Status:	Currently on the Final NPL
Superfund Alternative Agreement:	N
Latitude:	+34.125000
Longitude:	-118.000000

EPA ID:	CAD980677355
Contaminated Media:	Groundwater
Action ID:	3
Operable Unit:	04
Action Name:	Record of Decision
Action Taken Date:	09/29/1988
Event Code:	Not reported
Contact Name:	Not reported
Contact Telephone:	Not reported
Event:	Not reported

SAN GABRIEL VALLEY (AREA 1) (Continued) **1000114959**

Federal Facility:	N
Fiscal Year:	1988
NPL Status:	Currently on the Final NPL
Superfund Alternative Agreement:	N
Latitude:	+34.125000
Longitude:	-118.000000

EPA ID:	CAD980677355
Contaminated Media:	Groundwater
Action ID:	3
Operable Unit:	04
Action Name:	Record of Decision
Action Taken Date:	09/29/1988
Event Code:	Not reported
Contact Name:	Not reported
Contact Telephone:	Not reported
Event:	Not reported
Federal Facility:	N
Fiscal Year:	1988
NPL Status:	Currently on the Final NPL
Superfund Alternative Agreement:	N
Latitude:	+34.125000
Longitude:	-118.000000

EPA ID:	CAD980677355
Contaminated Media:	Groundwater
Action ID:	3
Operable Unit:	04
Action Name:	Record of Decision
Action Taken Date:	09/29/1988
Event Code:	Not reported
Contact Name:	Not reported
Contact Telephone:	Not reported
Event:	Not reported
Federal Facility:	N
Fiscal Year:	1988
NPL Status:	Currently on the Final NPL
Superfund Alternative Agreement:	N
Latitude:	+34.125000
Longitude:	-118.000000

EPA ID:	CAD980677355
Contaminated Media:	Groundwater
Action ID:	3
Operable Unit:	04
Action Name:	Record of Decision
Action Taken Date:	09/29/1988
Event Code:	Not reported
Contact Name:	Not reported
Contact Telephone:	Not reported
Event:	Not reported
Federal Facility:	N
Fiscal Year:	1988
NPL Status:	Currently on the Final NPL
Superfund Alternative Agreement:	N
Latitude:	+34.125000
Longitude:	-118.000000

SAN GABRIEL VALLEY (AREA 1) (Continued) **1000114959**

EPA ID: CAD980677355
Contaminated Media: Groundwater
Action ID: 4
Operable Unit: 02
Action Name: Record of Decision
Action Taken Date: 03/31/1993
Event Code: Not reported
Contact Name: Not reported
Contact Telephone: Not reported
Event: Not reported
Federal Facility: N
Fiscal Year: 1993
NPL Status: Currently on the Final NPL
Superfund Alternative Agreement: N
Latitude: +34.125000
Longitude: -118.000000

EPA ID: CAD980677355
Contaminated Media: Groundwater
Action ID: 5
Operable Unit: 01
Action Name: Record of Decision
Action Taken Date: 06/23/1999
Event Code: Not reported
Contact Name: Not reported
Contact Telephone: Not reported
Event: Not reported
Federal Facility: N
Fiscal Year: 1999
NPL Status: Currently on the Final NPL
Superfund Alternative Agreement: N
Latitude: +34.125000
Longitude: -118.000000

EPA ID: CAD980677355
Contaminated Media: Groundwater
Action ID: 5
Operable Unit: 01
Action Name: Record of Decision
Action Taken Date: 06/23/1999
Event Code: Not reported
Contact Name: Not reported
Contact Telephone: Not reported
Event: Not reported
Federal Facility: N
Fiscal Year: 1999
NPL Status: Currently on the Final NPL
Superfund Alternative Agreement: N
Latitude: +34.125000
Longitude: -118.000000

EPA ID: CAD980677355
Contaminated Media: Groundwater
Action ID: 5
Operable Unit: 01
Action Name: Record of Decision
Action Taken Date: 06/23/1999

SAN GABRIEL VALLEY (AREA 1) (Continued) **1000114959**

Event Code:	Not reported
Contact Name:	Not reported
Contact Telephone:	Not reported
Event:	Not reported
Federal Facility:	N
Fiscal Year:	1999
NPL Status:	Currently on the Final NPL
Superfund Alternative Agreement:	N
Latitude:	+34.125000
Longitude:	-118.000000

EPA ID:	CAD980677355
Contaminated Media:	Groundwater
Action ID:	5
Operable Unit:	01
Action Name:	Record of Decision
Action Taken Date:	06/23/1999
Event Code:	Not reported
Contact Name:	Not reported
Contact Telephone:	Not reported
Event:	Not reported
Federal Facility:	N
Fiscal Year:	1999
NPL Status:	Currently on the Final NPL
Superfund Alternative Agreement:	N
Latitude:	+34.125000
Longitude:	-118.000000

EPA ID:	CAD980677355
Contaminated Media:	Groundwater
Action ID:	5
Operable Unit:	01
Action Name:	Record of Decision
Action Taken Date:	06/23/1999
Event Code:	Not reported
Contact Name:	Not reported
Contact Telephone:	Not reported
Event:	Not reported
Federal Facility:	N
Fiscal Year:	1999
NPL Status:	Currently on the Final NPL
Superfund Alternative Agreement:	N
Latitude:	+34.125000
Longitude:	-118.000000

EPA ID:	CAD980677355
Contaminated Media:	Groundwater
Action ID:	5
Operable Unit:	01
Action Name:	Record of Decision
Action Taken Date:	06/23/1999
Event Code:	Not reported
Contact Name:	Not reported
Contact Telephone:	Not reported
Event:	Not reported
Federal Facility:	N
Fiscal Year:	1999

SAN GABRIEL VALLEY (AREA 1) (Continued) **1000114959**

NPL Status:	Currently on the Final NPL
Superfund Alternative Agreement:	N
Latitude:	+34.125000
Longitude:	-118.000000

EPA ID:	CAD980677355
Contaminated Media:	Groundwater
Action ID:	5
Operable Unit:	01
Action Name:	Record of Decision
Action Taken Date:	06/23/1999
Event Code:	Not reported
Contact Name:	Not reported
Contact Telephone:	Not reported
Event:	Not reported
Federal Facility:	N
Fiscal Year:	1999
NPL Status:	Currently on the Final NPL
Superfund Alternative Agreement:	N
Latitude:	+34.125000
Longitude:	-118.000000

EPA ID:	CAD980677355
Contaminated Media:	Groundwater
Action ID:	6
Operable Unit:	05
Action Name:	Record of Decision
Action Taken Date:	09/29/2000
Event Code:	Not reported
Contact Name:	Not reported
Contact Telephone:	Not reported
Event:	Not reported
Federal Facility:	N
Fiscal Year:	2000
NPL Status:	Currently on the Final NPL
Superfund Alternative Agreement:	N
Latitude:	+34.125000
Longitude:	-118.000000

EPA ID:	CAD980677355
Contaminated Media:	Groundwater
Action ID:	6
Operable Unit:	05
Action Name:	Record of Decision
Action Taken Date:	09/29/2000
Event Code:	Not reported
Contact Name:	Not reported
Contact Telephone:	Not reported
Event:	Not reported
Federal Facility:	N
Fiscal Year:	2000
NPL Status:	Currently on the Final NPL
Superfund Alternative Agreement:	N
Latitude:	+34.125000
Longitude:	-118.000000

SAN GABRIEL VALLEY (AREA 1) (Continued) **1000114959**

ROD:

Name:	SAN GABRIEL VALLEY (AREA 1)
Address:	PECK RD & REAL
City,State,Zip:	EL MONTE, CA 91733
EPA ID:	CAD980677355
RG:	9
Site ID:	901951
Action:	GOVT Decision Document (ROD)
Operable Unit Number:	RICHWOOD WATER COMPANY
SEQ ID:	1
Action Completion:	1984-05-11 00:00:00
NPL Status:	Final
Non NPL Status:	Not reported

Name:	SAN GABRIEL VALLEY (AREA 1)
Address:	PECK RD & REAL
City,State,Zip:	EL MONTE, CA 91733
EPA ID:	CAD980677355
RG:	9
Site ID:	901951
Action:	GOVT Decision Document (ROD)
Operable Unit Number:	SUBURBAN
SEQ ID:	3
Action Completion:	1988-09-29 00:00:00
NPL Status:	Final
Non NPL Status:	Not reported

Name:	SAN GABRIEL VALLEY (AREA 1)
Address:	PECK RD & REAL
City,State,Zip:	EL MONTE, CA 91733
EPA ID:	CAD980677355
RG:	9
Site ID:	901951
Action:	GOVT Decision Document (ROD)
Operable Unit Number:	WHITTIER-NARROWS
SEQ ID:	4
Action Completion:	1993-03-31 00:00:00
NPL Status:	Final
Non NPL Status:	Not reported

Name:	SAN GABRIEL VALLEY (AREA 1)
Address:	PECK RD & REAL
City,State,Zip:	EL MONTE, CA 91733
EPA ID:	CAD980677355
RG:	9
Site ID:	901951
Action:	GOVT ESD
Operable Unit Number:	EL MONTE
SEQ ID:	1
Action Completion:	2002-08-22 00:00:00
NPL Status:	Final
Non NPL Status:	Not reported

Name:	SAN GABRIEL VALLEY (AREA 1)
Address:	PECK RD & REAL
City,State,Zip:	EL MONTE, CA 91733
EPA ID:	CAD980677355

SAN GABRIEL VALLEY (AREA 1) (Continued) **1000114959**

RG: 9
Site ID: 901951
Action: GOVT ESD
Operable Unit Number: SOUTH EL MONTE
SEQ ID: 2
Action Completion: 2005-11-10 00:00:00
NPL Status: Final
Non NPL Status: Not reported

Name: SAN GABRIEL VALLEY (AREA 1)
Address: PECK RD & REAL
City,State,Zip: EL MONTE, CA 91733
EPA ID: CAD980677355
RG: 9
Site ID: 901951
Action: GOVT ROD Amendment
Operable Unit Number: SUBURBAN
SEQ ID: 1
Action Completion: 1993-09-22 00:00:00
NPL Status: Final
Non NPL Status: Not reported

Name: SAN GABRIEL VALLEY (AREA 1)
Address: PECK RD & REAL
City,State,Zip: EL MONTE, CA 91733
EPA ID: CAD980677355
RG: 9
Site ID: 901951
Action: GOVT ROD Amendment
Operable Unit Number: RICHWOOD WATER COMPANY
SEQ ID: 2
Action Completion: 1987-09-30 00:00:00
NPL Status: Final
Non NPL Status: Not reported

Name: SAN GABRIEL VALLEY (AREA 1)
Address: PECK RD & REAL
City,State,Zip: EL MONTE, CA 91733
EPA ID: CAD980677355
RG: 9
Site ID: 901951
Action: GOVT ROD Amendment
Operable Unit Number: WHITTIER-NARROWS
SEQ ID: 3
Action Completion: 1999-11-10 00:00:00
NPL Status: Final
Non NPL Status: Not reported

Name: SAN GABRIEL VALLEY (AREA 1)
Address: PECK RD & REAL
City,State,Zip: EL MONTE, CA 91733
EPA ID: CAD980677355
RG: 9
Site ID: 901951
Action: GOVT ROD for PRP Remedy
Operable Unit Number: EL MONTE
SEQ ID: 5

SAN GABRIEL VALLEY (AREA 1) (Continued) **1000114959**

Action Completion: 1999-06-23 00:00:00
NPL Status: Final
Non NPL Status: Not reported

Name: SAN GABRIEL VALLEY (AREA 1)
Address: PECK RD & REAL
City,State,Zip: EL MONTE, CA 91733
EPA ID: CAD980677355
RG: 9
Site ID: 901951
Action: GOVT ROD for PRP Remedy
Operable Unit Number: SOUTH EL MONTE
SEQ ID: 6
Action Completion: 2000-09-29 00:00:00
NPL Status: Final
Non NPL Status: Not reported

PRP:
PRP Name:
A & A SCREW PRODUCTS
A & B BUS COMPANY
A & J SYSTEMS
A & L MOTOR PARTS, INC.
A&E PLASTICS CO.
A-1 ORNAMENTAL IRON
ABERCROMBIE, DEANNA
ACORN ENGINEERING CO.
ACROMIL
ADAMS AND CAMPBELL COMPANY LTD.
ADAMS AND COLTRIN, INC.
ADAMS FAMILY TRUST
ADVANCED HEAT TECHNOLOGY CORP.
AEROJET ELECTROSYSTEMS
AEROJET-GENERAL CORP.
AEROJET-GENERAL CORP.
AEROJET-GENERAL CORP.
AEROSOL SERVICES COMPANY
AIR DISTRIBUTION PRODUCTS, INC.
AIR DISTRIBUTION PRODUCTS, INC.

Click this hyperlink while viewing on your computer to access
482 additional PRP: record(s) in the EDR Site Report.

CONSENT:
EPA ID: CAD980677355
Site ID: Not reported
Case Title: Not reported
Court Num: Not reported
District: Not reported
Entered Date: Not reported
Name: IN THE MATTER OF: SAN GABRIEL VALLEY SUPERFUND SI
Name: SAN GABRIEL VALLEY (AREA 1)
Address: PECK RD & REAL
City,State,Zip: EL MONTE, CA 91733
County: LOS ANGELES

FINDS:
Registry ID: 110009329538

SAN GABRIEL VALLEY (AREA 1) (Continued) **1000114959**

Click Here:

Environmental Interest/Information System:
SUPERFUND NPL
ICIS (Integrated Compliance Information System) is the Integrated Compliance Information System and provides a database that, when complete, will contain integrated Enforcement and Compliance information across most of EPA's programs. The vision for ICIS is to replace EPA's independent databases that contain Enforcement data with a single repository for that information. Currently, ICIS contains all Federal Administrative and Judicial enforcement actions. This information is maintained in ICIS by EPA in the Regional offices and it Headquarters. A future release of ICIS will replace the Permit Compliance System (PCS) which supports the NPDES and will integrate that information with Federal actions already in the system. ICIS also has the capability to track other activities occurring in the Region that support Compliance and Enforcement programs. These include; Incident Tracking, Compliance Assistance, and Compliance Monitoring.

Click this hyperlink while viewing on your computer to access additional FINDS: detail in the EDR Site Report.

ECHO:

Envid:	1000114959
Registry ID:	110009329538
DFR URL:	http://echo.epa.gov/detailed-facility-report?fid=110009329538
Name:	SAN GABRIEL VALLEY (AREA 1)
Address:	PECK RD & REAL
City,State,Zip:	EL MONTE, CA 91733

A1 **GUIRARDO DUMP** **LOS ANGELES CO LF METHANE** **S127127989**
ENE **N/A**
< 1/8 **, CA**
0.077 mi.
404 ft. **Site 1 of 2 in cluster A**

Relative:
Higher

Actual:
229 ft.

LOS ANGELES CO LF METHANE:

Name:	GUIRARDO DUMP
Address:	Not reported
City,State,Zip:	CA
Site Number:	1953
Status:	Not reported
Description:	Not reported
Operator Name:	Not reported
Operator Telephone:	Not reported
Sup District:	4
Shape Length:	313.76067293
Shape Area:	7814.1679467
Latitude:	34.00336037
Longitude:	-118.06428959

A2 **GUIRADO DUMP** **SWF/LF** **S100752091**
ENE **5411 PIONEER BOULEVARD** **CERS** **N/A**
< 1/8 **WHITTIER, CA 90601**
0.124 mi.
656 ft. **Site 2 of 2 in cluster A**

Relative:
Higher

Actual:
248 ft.

SWF/LF (SWIS):

Name:	GUIRADO DUMP
Address:	5411 PIONEER BLV.
City,State,Zip:	WHITTIER, CA 90601
Region:	STATE
Facility ID:	19-AH-5004
SWIS Number:	19-AH-5004
Point of Contact:	Dawn Liang
Is Archived:	No
Is Closed Illegal Abandoned:	Yes
Is Site Inert Debris Engineered Fill:	No
Is Financial Assurances Responsible:	No
Absorbed On:	Not reported
Operational Status:	Closed
Absorbed By:	Not reported
Closed Illegal Abandoned Category:	C1
EPA Federal Registry ID:	Not reported
ARB District:	South Coast
SWRCB Region:	Los Angeles
Local Government:	Whittier
Reporting Agency Legal Name:	County of Los Angeles
Reporting Agency Department:	Department of Public Health
Enforcing Agency Legal Name:	County of Los Angeles
Enforcing Agency Department:	Department of Public Health
Regulation Status:	Unpermitted

Activity:

SWIS Number:	19-AH-5004
Site Name:	Guirado Dump
Activity:	Solid Waste Disposal Site
Activity Is Archived:	No
Category:	Disposal
Activity Classification:	Solid Waste Disposal Site
WDR Number:	Not reported
WDR Landfill Class:	Not reported
Cease Operation:	12/31/1945
Cease Operation Type:	Estimated
Inspection Frequency:	Annual
Throughput:	Not reported
Throughput Units:	Not reported
Remaining Capacity:	Not reported
Remaining Capacity Date:	Not reported
Capacity:	Not reported
Capacity Units:	Not reported
Total Acreage:	0
Disposal Acreage:	2.5
Permitted Elevation:	Not reported
Permitted Elevation Type:	Not reported
Permitted Depth:	Not reported
Permitted Depth Type:	Not reported
Point of Contact:	Dawn Liang
Site Operational Status:	Closed
Site Regulatory Status:	Unpermitted
Site Is Archived:	No

GUIRADO DUMP (Continued) **S100752091**

Is Closed Illegal Abandoned:	Yes
Is Site Inert Debris Engineered Fill:	No
Is Financial Assurances Responsible:	No
Absorbed On:	Not reported
Absorbed By:	Not reported
Closed Illegal Abandoned Category:	C1
EPA Federal Registry ID:	Not reported
County:	Los Angeles
ARB District:	South Coast
SWRCB Region:	Los Angeles
Local Government:	Whittier
Street Address:	5411 Pioneer Blv.
City:	Whittier
State:	CA
ZIP Code:	90601
Reporting Agency Legal Name:	County of Los Angeles
Reporting Agency Department:	Department of Public Health
Enforcing Agency Legal Name:	County of Los Angeles
Enforcing Agency Department:	Department of Public Health

Operator:

SWIS Number:	19-AH-5004
Site Name:	Guirado Dump
Site Operational Status:	Closed
Site Type:	Disposal Only
Site Regulatory Status:	Unpermitted
Latitude:	34.0036
Longitude:	-118.0631
Is Archived:	No
Operator:	City Of Whittier
Started On:	6/27/1996
Contact Name:	David Mochizuki
Contact Title:	Director Of Public Works
Contact Email:	Not reported
Contact Phone:	(562) 464-3510
Street Address:	13230 East Penn Street
Operator City:	Whittier
Operator State:	CA
Operator Zip:	90602

Owner:

SWIS Number:	19-AH-5004
Owner:	Several Land Owners (Home Owners)
Owner Address:	Not reported
Owner City:	Not reported
Owner State:	Not reported
Owner Zip:	Not reported
Site Name:	Guirado Dump
Site Operational Status:	Closed
Site Type:	Disposal Only
Site Regulatory Status:	Unpermitted
Latitude:	34.0036
Longitude:	-118.0631
Is Archived:	No
Started On:	8/3/1998
Contact Name:	Not reported

GUIRADO DUMP (Continued) **S100752091**

Contact Title:	See Site Comment Box For More Info.
Contact Email:	Not reported
Contact Phone:	Not reported

Waste:

SWIS Number:	19-AH-5004
Site Name:	Guirado Dump
Activity:	Solid Waste Disposal Site
Waste Type:	Inert
Site Is Archived:	No
Site Operational Status:	Closed
Site Regulatory Status:	Unpermitted
Site Type:	Disposal Only
Point of Contact:	Dawn Liang
Activity Is Archived:	No
Activity Operational Status:	Closed
Activity Regulatory Status:	Unpermitted
Activity Category:	Disposal
Activity Classification:	Solid Waste Disposal Site

LOS ANGELES CO. LF:

Name:	GUIRADO DUMP
Address:	5411 PIONEER BOULEVARD
City,State,Zip:	WHITTIER, CA 90601
Site ID:	1953
Alt. Site Name:	Not reported
Alt. Address:	Not reported
Site Contact:	Not reported
Site Contact Phone:	Not reported
Site Email:	Not reported
Site Website:	Not reported
Site Type:	Unknown
Site SWIS Number:	19-AH-5004
Beginning Operation Date:	1930
Ending Operation Date:	Dec-45
Local Enforcement Agency:	County Public Health
Maximun Depth Fill(Ft):	Not reported
Permitted Capacity:	Not reported
Present Use:	Residential
Remaining Capacity(Million):	Not reported
Status:	Closed
Waste Accepted:	Inert
Hours of Operation:	Not reported
Disposal Area (Acre):	2.5

Detail As Of 01/2014:

Operator Name:	City of Whittier - DPW
Operator Address:	13230 Penn Street
Operator City/State/Zip:	Whittier, CA 90602
Operator Contact:	Jennifer Rodriguez
Operator Telephone:	(562) 464-3512
Operator Email:	jrodriguez@whittierch.org
Owner Name:	Multiple Owners (See Notes)
Owner Address:	Not reported
Owner City/State/Zip:	Not reported
Owner Contact:	Not reported

GUIRADO DUMP (Continued) **S100752091**

Owner Telephone: Not reported
Owner Email: Not reported
District: 4
Site Mailing Address: Not reported

CERS:
Name: GUIRADO DUMP
Address: 5411 PIONEER BLV.
City,State,Zip: WHITTIER, CA
Site ID: 509063
CERS ID: 19-AH-5004
CERS Description: Solid Waste and Recycle Sites

Affiliation:
Affiliation Type Desc: Legal Operator
Entity Name: City of Whittier
Entity Title: Not reported
Affiliation Address: Not reported
Affiliation City: Whittier
Affiliation State: CA
Affiliation Country: Not reported
Affiliation Zip: 90602
Affiliation Phone: 5624643510

Affiliation Type Desc: Legal Owner
Entity Name: Several Land Owners (Home Owners)
Entity Title: Not reported
Affiliation Address: Not reported
Affiliation City: Not reported
Affiliation State: Not reported
Affiliation Country: Not reported
Affiliation Zip: Not reported
Affiliation Phone: Not reported

---

3 **NARROWS SUBSTATION** **RCRA NonGen / NLR** **1026163261**
North **9900 BEVERLY BLVD.** **CAC003063252**
1/8-1/4 **PICO RIVERA, CA 90660**
0.135 mi.
715 ft.

Relative: **Lower**

Actual: **188 ft.**

RCRA NonGen / NLR:
Date Form Received by Agency: 2020-04-14 00:00:00.0
Handler Name: NARROWS SUBSTATION
Handler Address: 9900 BEVERLY BLVD.
Handler City,State,Zip: PICO RIVERA, CA 90660
EPA ID: CAC003063252
Contact Name: JASON J. THOMAS
Contact Address: ESD, PROGRAMS & GOVERNANCE
Contact City,State,Zip: ROSEMEAD, CA 91770
Contact Telephone: 626-302-3105
Contact Fax: Not reported
Contact Email: JASON.THOMAS@SCE.COM
Contact Title: Not reported
EPA Region: 09
Land Type: Not reported
Federal Waste Generator Description: Not a generator, verified
Non-Notifier: Not reported

NARROWS SUBSTATION (Continued) **1026163261**

Biennial Report Cycle:	Not reported
Accessibility:	Not reported
Active Site Indicator:	Not reported
State District Owner:	Not reported
State District:	Not reported
Mailing Address:	ESD, PROGRAMS & GOVERNANCE
Mailing City,State,Zip:	ROSEMEAD, CA 91770
Owner Name:	SOUTHERN CALIFORNIA EDISON
Owner Type:	Other
Operator Name:	JASON J. THOMAS
Operator Type:	Other
Short-Term Generator Activity:	No
Importer Activity:	No
Mixed Waste Generator:	No
Transporter Activity:	No
Transfer Facility Activity:	No
Recycler Activity with Storage:	No
Small Quantity On-Site Burner Exemption:	No
Smelting Melting and Refining Furnace Exemption:	No
Underground Injection Control:	No
Off-Site Waste Receipt:	No
Universal Waste Indicator:	No
Universal Waste Destination Facility:	No
Federal Universal Waste:	No
Active Site Fed-Reg Treatment Storage and Disposal Facility:	Not reported
Active Site Converter Treatment storage and Disposal Facility:	Not reported
Active Site State-Reg Treatment Storage and Disposal Facility:	Not reported
Active Site State-Reg Handler:	---
Federal Facility Indicator:	Not reported
Hazardous Secondary Material Indicator:	N
Sub-Part K Indicator:	Not reported
Commercial TSD Indicator:	No
Treatment Storage and Disposal Type:	Not reported
2018 GPRA Permit Baseline:	Not on the Baseline
2018 GPRA Renewals Baseline:	Not on the Baseline
Permit Renewals Workload Universe:	Not reported
Permit Workload Universe:	Not reported
Permit Progress Universe:	Not reported
Post-Closure Workload Universe:	Not reported
Closure Workload Universe:	Not reported
202 GPRA Corrective Action Baseline:	No
Corrective Action Workload Universe:	No
Subject to Corrective Action Universe:	No
Non-TSDFs Where RCRA CA has Been Imposed Universe:	No
TSDFs Potentially Subject to CA Under 3004 (u)/(v) Universe:	No
TSDFs Only Subject to CA under Discretionary Auth Universe:	No
Corrective Action Priority Ranking:	No NCAPS ranking
Environmental Control Indicator:	No
Institutional Control Indicator:	No
Human Exposure Controls Indicator:	N/A
Groundwater Controls Indicator:	N/A
Operating TSDF Universe:	Not reported
Full Enforcement Universe:	Not reported
Significant Non-Complier Universe:	No
Unaddressed Significant Non-Complier Universe:	No
Addressed Significant Non-Complier Universe:	No
Significant Non-Complier With a Compliance Schedule Universe:	No

NARROWS SUBSTATION (Continued) **1026163261**

Financial Assurance Required:	Not reported
Handler Date of Last Change:	2020-04-24 18:56:27.0
Recognized Trader-Importer:	No
Recognized Trader-Exporter:	No
Importer of Spent Lead Acid Batteries:	No
Exporter of Spent Lead Acid Batteries:	No
Recycler Activity Without Storage:	No
Manifest Broker:	No
Sub-Part P Indicator:	No

Handler - Owner Operator:

Owner/Operator Indicator:	Owner
Owner/Operator Name:	SOUTHERN CALIFORNIA EDISON
Legal Status:	Other
Date Became Current:	Not reported
Date Ended Current:	Not reported
Owner/Operator Address:	ESD, PROGRAMS & GOVERNANCE
Owner/Operator City,State,Zip:	ROSEMEAD, CA 91770
Owner/Operator Telephone:	626-302-1212
Owner/Operator Telephone Ext:	Not reported
Owner/Operator Fax:	Not reported
Owner/Operator Email:	Not reported

Owner/Operator Indicator:	Operator
Owner/Operator Name:	JASON J. THOMAS
Legal Status:	Other
Date Became Current:	Not reported
Date Ended Current:	Not reported
Owner/Operator Address:	ESD, PROGRAMS & GOVERNANCE
Owner/Operator City,State,Zip:	ROSEMEAD, CA 91770
Owner/Operator Telephone:	626-302-3105
Owner/Operator Telephone Ext:	Not reported
Owner/Operator Fax:	Not reported
Owner/Operator Email:	Not reported

Historic Generators:

Receive Date:	2020-04-14 00:00:00.0
Handler Name: NARROWS SUBSTATION	
Federal Waste Generator Description:	Not a generator, verified
State District Owner:	Not reported
Large Quantity Handler of Universal Waste:	No
Recognized Trader Importer:	No
Recognized Trader Exporter:	No
Spent Lead Acid Battery Importer:	No
Spent Lead Acid Battery Exporter:	No
Current Record:	Yes
Non Storage Recycler Activity:	Not reported
Electronic Manifest Broker:	Not reported

List of NAICS Codes and Descriptions:

NAICS Code:	221121
NAICS Description:	ELECTRIC BULK POWER TRANSMISSION AND CONTROL

Facility Has Received Notices of Violations:

NARROWS SUBSTATION (Continued) **1026163261**

Violations: No Violations Found

Evaluation Action Summary:
Evaluations: No Evaluations Found

4
West
1/8-1/4
0.154 mi.
815 ft.

Relative:
Lower

Actual:
182 ft.

BUDWAY ENTPR INC ABUDWAY WHSE **RCRA-SQG** **1000435847**
4700 GREGG RD **HIST UST** **CAD008864530**
PICO RIVERA, CA 90660 **CHMIRS**
FINDS
ECHO
LOS ANGELES CO. HMS
NPDES
CIWQS
CERS

RCRA-SQG:

Date Form Received by Agency:	1996-09-01 00:00:00.0
Handler Name:	BUDWAY ENTPR INC ABUDWAY WHSE
Handler Address:	4700 GREGG RD
Handler City,State,Zip:	PICO RIVERA, CA 90660
EPA ID:	CAD008864530
Contact Name:	Not reported
Contact Address:	Not reported
Contact City,State,Zip:	Not reported
Contact Telephone:	Not reported
Contact Fax:	Not reported
Contact Email:	Not reported
Contact Title:	Not reported
EPA Region:	09
Land Type:	Not reported
Federal Waste Generator Description:	Small Quantity Generator
Non-Notifier:	Not reported
Biennial Report Cycle:	Not reported
Accessibility:	Not reported
Active Site Indicator:	Handler Activities
State District Owner:	CA
State District:	3
Mailing Address:	PO BOX 959
Mailing City,State,Zip:	PICO RIVERA, CA 90660
Owner Name:	Not reported
Owner Type:	Not reported
Operator Name:	NOT REQUIRED
Operator Type:	Private
Short-Term Generator Activity:	No
Importer Activity:	No
Mixed Waste Generator:	No
Transporter Activity:	No
Transfer Facility Activity:	No
Recycler Activity with Storage:	No
Small Quantity On-Site Burner Exemption:	No
Smelting Melting and Refining Furnace Exemption:	No
Underground Injection Control:	No
Off-Site Waste Receipt:	No
Universal Waste Indicator:	No
Universal Waste Destination Facility:	No
Federal Universal Waste:	No

BUDWAY ENTPR INC ABUDWAY WHSE (Continued) **1000435847**

Active Site Fed-Reg Treatment Storage and Disposal Facility:	Not reported
Active Site Converter Treatment storage and Disposal Facility:	Not reported
Active Site State-Reg Treatment Storage and Disposal Facility:	Not reported
Active Site State-Reg Handler:	---
Federal Facility Indicator:	Not reported
Hazardous Secondary Material Indicator:	NN
Sub-Part K Indicator:	Not reported
Commercial TSD Indicator:	No
Treatment Storage and Disposal Type:	Not reported
2018 GPRA Permit Baseline:	Not on the Baseline
2018 GPRA Renewals Baseline:	Not on the Baseline
Permit Renewals Workload Universe:	Not reported
Permit Workload Universe:	Not reported
Permit Progress Universe:	Not reported
Post-Closure Workload Universe:	Not reported
Closure Workload Universe:	Not reported
202 GPRA Corrective Action Baseline:	No
Corrective Action Workload Universe:	No
Subject to Corrective Action Universe:	No
Non-TSDFs Where RCRA CA has Been Imposed Universe:	No
TSDFs Potentially Subject to CA Under 3004 (u)/(v) Universe:	No
TSDFs Only Subject to CA under Discretionary Auth Universe:	No
Corrective Action Priority Ranking:	No NCAPS ranking
Environmental Control Indicator:	No
Institutional Control Indicator:	No
Human Exposure Controls Indicator:	N/A
Groundwater Controls Indicator:	N/A
Operating TSDF Universe:	Not reported
Full Enforcement Universe:	Not reported
Significant Non-Complier Universe:	No
Unaddressed Significant Non-Complier Universe:	No
Addressed Significant Non-Complier Universe:	No
Significant Non-Complier With a Compliance Schedule Universe:	No
Financial Assurance Required:	Not reported
Handler Date of Last Change:	2002-06-27 03:23:33.0
Recognized Trader-Importer:	No
Recognized Trader-Exporter:	No
Importer of Spent Lead Acid Batteries:	No
Exporter of Spent Lead Acid Batteries:	No
Recycler Activity Without Storage:	Not reported
Manifest Broker:	Not reported
Sub-Part P Indicator:	No

Handler - Owner Operator:

Owner/Operator Indicator:	Owner
Owner/Operator Name:	BUDWAY ENTERPRISES INCORPORATED
Legal Status:	Private
Date Became Current:	Not reported
Date Ended Current:	Not reported
Owner/Operator Address:	NOT REQUIRED
Owner/Operator City,State,Zip:	NOT REQUIRED, ME 99999
Owner/Operator Telephone:	415-555-1212
Owner/Operator Telephone Ext:	Not reported
Owner/Operator Fax:	Not reported
Owner/Operator Email:	Not reported

BUDWAY ENTPR INC ABUDWAY WHSE (Continued) **1000435847**

Owner/Operator Indicator: Operator
Owner/Operator Name: NOT REQUIRED
Legal Status: Private
Date Became Current: Not reported
Date Ended Current: Not reported
Owner/Operator Address: NOT REQUIRED
Owner/Operator City,State,Zip: NOT REQUIRED, ME 99999
Owner/Operator Telephone: 415-555-1212
Owner/Operator Telephone Ext: Not reported
Owner/Operator Fax: Not reported
Owner/Operator Email: Not reported

Historic Generators:

Receive Date: 1996-09-01 00:00:00.0
Handler Name: BUDWAY ENTPR INC ABUDWAY WHSE
Federal Waste Generator Description: Small Quantity Generator
State District Owner: CA
Large Quantity Handler of Universal Waste: No
Recognized Trader Importer: No
Recognized Trader Exporter: No
Spent Lead Acid Battery Importer: No
Spent Lead Acid Battery Exporter: No
Current Record: Yes
Non Storage Recycler Activity: Not reported
Electronic Manifest Broker: Not reported

Receive Date: 1980-08-14 00:00:00.0
Handler Name: BUDWAY ENTPR INC ABUDWAY WHSE
Federal Waste Generator Description: Large Quantity Generator
State District Owner: CA
Large Quantity Handler of Universal Waste: No
Recognized Trader Importer: No
Recognized Trader Exporter: No
Spent Lead Acid Battery Importer: No
Spent Lead Acid Battery Exporter: No
Current Record: No
Non Storage Recycler Activity: Not reported
Electronic Manifest Broker: Not reported

Receive Date: 1999-03-04 00:00:00.0
Handler Name: DIVERSEYLEVER/BUDWAY
Federal Waste Generator Description: Large Quantity Generator
State District Owner: Not reported
Large Quantity Handler of Universal Waste: No
Recognized Trader Importer: No
Recognized Trader Exporter: No
Spent Lead Acid Battery Importer: No
Spent Lead Acid Battery Exporter: No
Current Record: No
Non Storage Recycler Activity: Not reported
Electronic Manifest Broker: Not reported

List of NAICS Codes and Descriptions:

NAICS Code: 325188
NAICS Description: ALL OTHER BASIC INORGANIC CHEMICAL MANUFACTURING

BUDWAY ENTPR INC ABUDWAY WHSE (Continued) **1000435847**

NAICS Code: 48411
NAICS Description: GENERAL FREIGHT TRUCKING, LOCAL

Facility Has Received Notices of Violations:
Violations: No Violations Found

Evaluation Action Summary:
Evaluations: No Evaluations Found

HIST UST:
Name: BUDWAY TRUCKING AND WAREHOUSIN
Address: 4700 GREGG ROAD
City,State,Zip: PICO RIVERA, CA 90660
File Number: 0002687B
URL: http://geotracker.waterboards.ca.gov/ustpdfs/pdf/0002687B.pdf
Region: STATE
Facility ID: 00000061088
Facility Type: Other
Other Type: TRUCKING & WAREHOUSI
Contact Name: MGR - VINCENT M MCLEOD III
Telephone: 2137238641
Owner Name: BUDWAY ENTERPRISES INC
Owner Address: 4700 GREGG ROAD
Owner City,St,Zip: PICO RIVERA, CA 90660
Total Tanks: 0002

Tank Num: 001
Container Num: 1
Year Installed: 1970
Tank Capacity: 00000990
Tank Used for: PRODUCT
Type of Fuel: UNLEADED
Container Construction Thickness: Not reported
Leak Detection: Stock Inventor

Tank Num: 002
Container Num: 2
Year Installed: 1970
Tank Capacity: 00009900
Tank Used for: PRODUCT
Type of Fuel: DIESEL
Container Construction Thickness: Not reported
Leak Detection: Stock Inventor

Click here for Geo Tracker PDF:

CHMIRS:
Name: Not reported
Address: 4700 GREGG RD
City,State,Zip: PICO RIVERA, CA
OES Incident Number: 8-2637
OES notification: 06/08/1998
OES Date: Not reported
OES Time: Not reported

BUDWAY ENTPR INC ABUDWAY WHSE (Continued) **1000435847**

Date Completed:	**Not reported**
Property Use:	Not reported
Agency Id Number:	Not reported
Agency Incident Number:	Not reported
Time Notified:	Not reported
Time Completed:	Not reported
Surrounding Area:	Not reported
Estimated Temperature:	Not reported
Property Management:	Not reported
More Than Two Substances Involved?:	Not reported
Resp Agncy Personel # Of Decontaminated:	Not reported
Responding Agency Personel # Of Injuries:	Not reported
Responding Agency Personel # Of Fatalities:	Not reported
Others Number Of Decontaminated:	Not reported
Others Number Of Injuries:	Not reported
Others Number Of Fatalities:	Not reported
Vehicle Make/year:	Not reported
Vehicle License Number:	Not reported
Vehicle State:	Not reported
Vehicle Id Number:	Not reported
CA DOT PUC/ICC Number:	Not reported
Company Name:	Not reported
Reporting Officer Name/ID:	Not reported
Report Date:	Not reported
Facility Telephone:	Not reported
Waterway Involved:	No
Waterway:	Not reported
Spill Site:	Not reported
Cleanup By:	Contractor
Containment:	Not reported
What Happened:	Not reported
Type:	Not reported
Measure:	Not reported
Other:	Not reported
Date/Time:	Not reported
Year:	1998
Agency:	Union Pacific RR
Incident Date:	6/8/199812:00:00 AM
Admin Agency:	L. A. County Fire Prevention
Amount:	Not reported
Contained:	Yes
Site Type:	Rail Road
E Date:	Not reported
Substance:	Diesel
Gallons:	unk
Unknown:	0
Substance #2:	Not reported
Substance #3:	Not reported
Evacuations:	0
Number of Injuries:	0
Number of Fatalities:	0
#1 Pipeline:	Not reported
#2 Pipeline:	Not reported
#3 Pipeline:	Not reported
#1 Vessel >= 300 Tons:	Not reported
#2 Vessel >= 300 Tons:	Not reported
#3 Vessel >= 300 Tons:	Not reported

BUDWAY ENTPR INC ABUDWAY WHSE (Continued) **1000435847**

Evacs: Not reported
Injuries: Not reported
Fatals: Not reported
Comments: Not reported
Description: Tractor Trailer cut short and ripped open fuel tanks on railroad right of way

FINDS:
Registry ID: 110009528859

Click Here:

Environmental Interest/Information System:
RCRAInfo is a national information system that supports the Resource Conservation and Recovery Act (RCRA) program through the tracking of events and activities related to facilities that generate, transport, and treat, store, or dispose of hazardous waste. RCRAInfo allows RCRA program staff to track the notification, permit, compliance, and corrective action activities required under RCRA.

Click this hyperlink while viewing on your computer to access additional FINDS: detail in the EDR Site Report.

ECHO:
Envid: 1000435847
Registry ID: 110009528859
DFR URL: http://echo.epa.gov/detailed-facility-report?fid=110009528859
Name: BUDWAY ENTPR INC ABUDWAY WHSE
Address: 4700 GREGG RD
City,State,Zip: PICO RIVERA, CA 90660

LOS ANGELES CO. HMS:
Name: BUDWAY TRUCKING & WAREHOUSING
Address: 4700 GREGG RD
City,State,Zip: PICO RIVERA, CA 90660
Region: LA
Permit Category: T
Facility Id: 014617-015247
Facility Type: 0
Facility Status: Removed
Area: 1L
Permit Number: 00006199T
Permit Status: Removed

NPDES:
Name: SOURCE LOGISTICS
Address: 4700 GREGG ROAD
City,State,Zip: PICO RIVERA, CA 90660
Facility Status: Active
NPDES Number: CAS000001
Region: 4
Agency Number: 0
Regulatory Measure ID: 510932
Place ID: Not reported
Order Number: 97-03-DWQ
WDID: 4 19NEC005441
Regulatory Measure Type: Enrollee

BUDWAY ENTPR INC ABUDWAY WHSE (Continued) **1000435847**

Program Type:	Industrial
Adoption Date Of Regulatory Measure:	Not reported
Effective Date Of Regulatory Measure:	08/30/2019
Termination Date Of Regulatory Measure:	Not reported
Expiration Date Of Regulatory Measure:	Not reported
Discharge Address:	4700 Greeg Road
Discharge Name:	Source Logistics Los Angeles LLC
Discharge City:	Pico Rivera
Discharge State:	California
Discharge Zip:	90660
Status:	Not reported
Status Date:	Not reported
Operator Name:	Not reported
Operator Address:	Not reported
Operator City:	Not reported
Operator State:	Not reported
Operator Zip:	Not reported

Name:	SOURCE LOGISTICS
Address:	4700 GREGG ROAD
City,State,Zip:	PICO RIVERA, CA 90660
Facility Status:	Not reported
NPDES Number:	Not reported
Region:	Not reported
Agency Number:	Not reported
Regulatory Measure ID:	Not reported
Place ID:	Not reported
Order Number:	Not reported
WDID:	4 19NEC005441
Regulatory Measure Type:	Industrial
Program Type:	Not reported
Adoption Date Of Regulatory Measure:	Not reported
Effective Date Of Regulatory Measure:	Not reported
Termination Date Of Regulatory Measure:	Not reported
Expiration Date Of Regulatory Measure:	Not reported
Discharge Address:	Not reported
Discharge Name:	Not reported
Discharge City:	Not reported
Discharge State:	Not reported
Discharge Zip:	Not reported
Status:	Active
Status Date:	08/30/2019
Operator Name:	Source Logistics Los Angeles LLC
Operator Address:	4700 Greeg Road
Operator City:	Pico Rivera
Operator State:	California
Operator Zip:	90660

CIWQS:

Name:	SOURCE LOGISTICS
Address:	4700 GREGG ROAD
City,State,Zip:	PICO RIVERA, CA 90660
Agency:	Source Logistics Los Angeles LLC
Agency Address:	4700 Greeg Road, Pico Rivera, CA 90660
Place/Project Type:	Industrial - Bottled and Canned Soft Drinks and Carbonated Waters
SIC/NAICS:	2086(+)
Region:	4

BUDWAY ENTPR INC ABUDWAY WHSE (Continued) **1000435847**

Program:	INDSTW
Regulatory Measure Status:	Active
Regulatory Measure Type:	Storm water industrial
Order Number:	2014-0057-DWQ
WDID:	4 19NEC005441
NPDES Number:	CAS000001
Adoption Date:	01/01/1900
Effective Date:	08/30/2019
Termination Date:	01/01/1900
Expiration/Review Date:	01/01/1900
Design Flow:	Not reported
Major/Minor:	Not reported
Complexity:	Not reported
TTWQ:	Not reported
Enforcement Actions within 5 years:	0
Violations within 5 years:	0
Latitude:	34.00254
Longitude:	-118.07149

CERS:

Name:	SOURCE LOGISTICS
Address:	4700 GREGG ROAD
City,State,Zip:	PICO RIVERA, CA 90660
Site ID:	556363
CERS ID:	874298
CERS Description:	Industrial Facility Storm Water

Affiliation:

Affiliation Type Desc:	Owner/Operator
Entity Name:	Source Logistics Los Angeles LLC
Entity Title:	Operator
Affiliation Address:	4700 Greeg Road
Affiliation City:	Pico Rivera
Affiliation State:	CA
Affiliation Country:	Not reported
Affiliation Zip:	90660
Affiliation Phone:	Not reported

5
SSW
1/8-1/4
0.157 mi.
828 ft.

LA COUNTY SANITATION DISTRICT **RCRA NonGen / NLR** **1024784898**
5724 ESPERANZA AVE **CAH111001011**
WHITTIER, CA 90606

Relative:
Lower

Actual:
182 ft.

RCRA NonGen / NLR:

Date Form Received by Agency:	2003-01-21 00:00:00.0
Handler Name:	LA COUNTY SANITATION DISTRICT
Handler Address:	5724 ESPERANZA AVE
Handler City,State,Zip:	WHITTIER, CA 90606
EPA ID:	CAH111001011
Contact Name:	JOE REILLY
Contact Address:	1955 WORKMAN MILL RD
Contact City,State,Zip:	WHITTIER, CA 90601
Contact Telephone:	562-699-7411
Contact Fax:	Not reported
Contact Email:	Not reported
Contact Title:	Not reported

LA COUNTY SANITATION DISTRICT (Continued) **1024784898**

EPA Region:	09
Land Type:	Not reported
Federal Waste Generator Description:	Not a generator, verified
Non-Notifier:	Not reported
Biennial Report Cycle:	Not reported
Accessibility:	Not reported
Active Site Indicator:	Handler Activities
State District Owner:	Not reported
State District:	Not reported
Mailing Address:	1955 WORKMAN MILL RD
Mailing City,State,Zip:	WHITTIER, CA 90601
Owner Name:	LA COUNTY
Owner Type:	Other
Operator Name:	JOE REILLY
Operator Type:	Other
Short-Term Generator Activity:	No
Importer Activity:	No
Mixed Waste Generator:	No
Transporter Activity:	No
Transfer Facility Activity:	No
Recycler Activity with Storage:	No
Small Quantity On-Site Burner Exemption:	No
Smelting Melting and Refining Furnace Exemption:	No
Underground Injection Control:	No
Off-Site Waste Receipt:	No
Universal Waste Indicator:	Yes
Universal Waste Destination Facility:	Yes
Federal Universal Waste:	No
Active Site Fed-Reg Treatment Storage and Disposal Facility:	Not reported
Active Site Converter Treatment storage and Disposal Facility:	Not reported
Active Site State-Reg Treatment Storage and Disposal Facility:	Not reported
Active Site State-Reg Handler:	---
Federal Facility Indicator:	Not reported
Hazardous Secondary Material Indicator:	N
Sub-Part K Indicator:	Not reported
Commercial TSD Indicator:	No
Treatment Storage and Disposal Type:	Not reported
2018 GPRA Permit Baseline:	Not on the Baseline
2018 GPRA Renewals Baseline:	Not on the Baseline
Permit Renewals Workload Universe:	Not reported
Permit Workload Universe:	Not reported
Permit Progress Universe:	Not reported
Post-Closure Workload Universe:	Not reported
Closure Workload Universe:	Not reported
202 GPRA Corrective Action Baseline:	No
Corrective Action Workload Universe:	No
Subject to Corrective Action Universe:	No
Non-TSDFs Where RCRA CA has Been Imposed Universe:	No
TSDFs Potentially Subject to CA Under 3004 (u)/(v) Universe:	No
TSDFs Only Subject to CA under Discretionary Auth Universe:	No
Corrective Action Priority Ranking:	No NCAPS ranking
Environmental Control Indicator:	No
Institutional Control Indicator:	No
Human Exposure Controls Indicator:	N/A
Groundwater Controls Indicator:	N/A
Operating TSDF Universe:	Not reported
Full Enforcement Universe:	Not reported

LA COUNTY SANITATION DISTRICT (Continued) **1024784898**

Significant Non-Complier Universe:	No
Unaddressed Significant Non-Complier Universe:	No
Addressed Significant Non-Complier Universe:	No
Significant Non-Complier With a Compliance Schedule Universe:	No
Financial Assurance Required:	Not reported
Handler Date of Last Change:	2018-09-05 15:40:33.0
Recognized Trader-Importer:	No
Recognized Trader-Exporter:	No
Importer of Spent Lead Acid Batteries:	No
Exporter of Spent Lead Acid Batteries:	No
Recycler Activity Without Storage:	No
Manifest Broker:	No
Sub-Part P Indicator:	No

Handler - Owner Operator:

Owner/Operator Indicator:	Operator
Owner/Operator Name:	JOE REILLY
Legal Status:	Other
Date Became Current:	Not reported
Date Ended Current:	Not reported
Owner/Operator Address:	1955 WORKMAN MILL RD
Owner/Operator City,State,Zip:	WHITTIER, CA 90601
Owner/Operator Telephone:	562-699-7411
Owner/Operator Telephone Ext:	Not reported
Owner/Operator Fax:	Not reported
Owner/Operator Email:	Not reported

Owner/Operator Indicator:	Owner
Owner/Operator Name:	LA COUNTY
Legal Status:	Other
Date Became Current:	Not reported
Date Ended Current:	Not reported
Owner/Operator Address:	1955 WORKMAN MILL RD
Owner/Operator City,State,Zip:	WHITTIER, CA 90601
Owner/Operator Telephone:	562-699-7411
Owner/Operator Telephone Ext:	Not reported
Owner/Operator Fax:	Not reported
Owner/Operator Email:	Not reported

Historic Generators:

Receive Date:	2003-01-21 00:00:00.0
Handler Name:	LA COUNTY SANITATION DISTRICT
Federal Waste Generator Description:	Not a generator, verified
State District Owner:	Not reported
Large Quantity Handler of Universal Waste:	No
Recognized Trader Importer:	No
Recognized Trader Exporter:	No
Spent Lead Acid Battery Importer:	No
Spent Lead Acid Battery Exporter:	No
Current Record:	Yes
Non Storage Recycler Activity:	Not reported
Electronic Manifest Broker:	Not reported

List of NAICS Codes and Descriptions:

NAICS Code:	92411

LA COUNTY SANITATION DISTRICT (Continued) **1024784898**

NAICS Description: ADMINISTRATION OF AIR AND WATER RESOURCE AND SOLID WASTE MANAGEMENT PROGRAMS

Facility Has Received Notices of Violations:
Violations: No Violations Found

Evaluation Action Summary:
Evaluations: No Evaluations Found

6
NNE
1/8-1/4
0.174 mi.
921 ft.

Relative:
Lower

Actual:
190 ft.

YRC INC. D/B/A YRC FREIGHT
9933 EAST BEVERLY BLVD
PICO RIVERA, CA 90660

RCRA-SQG **1000291247**
LUST **CAD046444733**
UST
CERS HAZ WASTE
SWEEPS UST
HIST UST
CHMIRS
FINDS
Cortese
HIST CORTESE
LOS ANGELES CO. HMS
LA Co. Site Mitigation
WDS
CERS

RCRA-SQG:

Date Form Received by Agency:	2020-05-21 00:00:00.0
Handler Name:	YRC INC. D/B/A YRC FREIGHT
Handler Address:	9933 EAST BEVERLY BLVD
Handler City,State,Zip:	PICO RIVERA, CA 90660
EPA ID:	CAD046444733
Contact Name:	ENVIRONMENTAL MANAGER
Contact Address:	9933 EAST BEVERLY BLVD
Contact City,State,Zip:	PICO RIVERA, CA 90660
Contact Telephone:	213-692-0688
Contact Fax:	Not reported
Contact Email:	Not reported
Contact Title:	Not reported
EPA Region:	09
Land Type:	Private
Federal Waste Generator Description:	Small Quantity Generator
Non-Notifier:	Not reported
Biennial Report Cycle:	Not reported
Accessibility:	Not reported
Active Site Indicator:	Handler Activities
State District Owner:	CA
State District:	3
Mailing Address:	10990 ROE AVENUE
Mailing City,State,Zip:	OVERLAND PARK, KS 66211
Owner Name:	RLF I-PICO SPR, LLC
Owner Type:	Private
Operator Name:	YRC FREIGHT
Operator Type:	Private
Short-Term Generator Activity:	No
Importer Activity:	No
Mixed Waste Generator:	No
Transporter Activity:	No

YRC INC. D/B/A YRC FREIGHT (Continued) **1000291247**

Transfer Facility Activity:	No
Recycler Activity with Storage:	No
Small Quantity On-Site Burner Exemption:	No
Smelting Melting and Refining Furnace Exemption:	No
Underground Injection Control:	No
Off-Site Waste Receipt:	No
Universal Waste Indicator:	No
Universal Waste Destination Facility:	No
Federal Universal Waste:	No
Active Site Fed-Reg Treatment Storage and Disposal Facility:	Not reported
Active Site Converter Treatment storage and Disposal Facility:	Not reported
Active Site State-Reg Treatment Storage and Disposal Facility:	Not reported
Active Site State-Reg Handler:	---
Federal Facility Indicator:	Not reported
Hazardous Secondary Material Indicator:	N
Sub-Part K Indicator:	Not reported
Commercial TSD Indicator:	No
Treatment Storage and Disposal Type:	Not reported
2018 GPRA Permit Baseline:	Not on the Baseline
2018 GPRA Renewals Baseline:	Not on the Baseline
Permit Renewals Workload Universe:	Not reported
Permit Workload Universe:	Not reported
Permit Progress Universe:	Not reported
Post-Closure Workload Universe:	Not reported
Closure Workload Universe:	Not reported
202 GPRA Corrective Action Baseline:	No
Corrective Action Workload Universe:	No
Subject to Corrective Action Universe:	No
Non-TSDFs Where RCRA CA has Been Imposed Universe:	No
TSDFs Potentially Subject to CA Under 3004 (u)/(v) Universe:	No
TSDFs Only Subject to CA under Discretionary Auth Universe:	No
Corrective Action Priority Ranking:	No NCAPS ranking
Environmental Control Indicator:	No
Institutional Control Indicator:	No
Human Exposure Controls Indicator:	N/A
Groundwater Controls Indicator:	N/A
Operating TSDF Universe:	Not reported
Full Enforcement Universe:	Not reported
Significant Non-Complier Universe:	No
Unaddressed Significant Non-Complier Universe:	No
Addressed Significant Non-Complier Universe:	No
Significant Non-Complier With a Compliance Schedule Universe:	No
Financial Assurance Required:	Not reported
Handler Date of Last Change:	2020-05-22 13:02:08.0
Recognized Trader-Importer:	No
Recognized Trader-Exporter:	No
Importer of Spent Lead Acid Batteries:	No
Exporter of Spent Lead Acid Batteries:	No
Recycler Activity Without Storage:	No
Manifest Broker:	No
Sub-Part P Indicator:	No

Hazardous Waste Summary:

Waste Code:	D001
Waste Description:	IGNITABLE WASTE

YRC INC. D/B/A YRC FREIGHT (Continued) **1000291247**

Waste Code: D002
Waste Description: CORROSIVE WASTE

Handler - Owner Operator:
Owner/Operator Indicator: Owner
Owner/Operator Name: RLF I-PICO SPR, LLC
Legal Status: Private
Date Became Current: Not reported
Date Ended Current: Not reported
Owner/Operator Address: 201 WEST STREET, SUITE 200
Owner/Operator City,State,Zip: ANNAPOLIS, MD 21401
Owner/Operator Telephone: Not reported
Owner/Operator Telephone Ext: Not reported
Owner/Operator Fax: Not reported
Owner/Operator Email: Not reported

Owner/Operator Indicator: Operator
Owner/Operator Name: YRC FREIGHT
Legal Status: Private
Date Became Current: 1987-04-10 00:00:00.
Date Ended Current: Not reported
Owner/Operator Address: 10990 ROE AVENUE
Owner/Operator City,State,Zip: OVERLAND PARK, KS 66211
Owner/Operator Telephone: 913-344-5205
Owner/Operator Telephone Ext: Not reported
Owner/Operator Fax: Not reported
Owner/Operator Email: JAMIE.HAINES@YRCW.COM

Owner/Operator Indicator: Owner
Owner/Operator Name: NOT REQUIRED
Legal Status: Private
Date Became Current: Not reported
Date Ended Current: Not reported
Owner/Operator Address: NOT REQUIRED
Owner/Operator City,State,Zip: NOT REQUIRED, ME 99999
Owner/Operator Telephone: 415-555-1212
Owner/Operator Telephone Ext: Not reported
Owner/Operator Fax: Not reported
Owner/Operator Email: Not reported

Historic Generators:
Receive Date: 1985-09-12 00:00:00.0
Handler Name: YELLOW FREIGHT SYSTEM INC
Federal Waste Generator Description: Large Quantity Generator
State District Owner: CA
Large Quantity Handler of Universal Waste: No
Recognized Trader Importer: No
Recognized Trader Exporter: No
Spent Lead Acid Battery Importer: No
Spent Lead Acid Battery Exporter: No
Current Record: No
Non Storage Recycler Activity: Not reported
Electronic Manifest Broker: Not reported

Receive Date: 2020-05-21 00:00:00.0
Handler Name: YRC INC. D/B/A YRC FREIGHT

YRC INC. D/B/A YRC FREIGHT (Continued) **1000291247**

Federal Waste Generator Description:	Small Quantity Generator
State District Owner:	CA
Large Quantity Handler of Universal Waste:	No
Recognized Trader Importer:	No
Recognized Trader Exporter:	No
Spent Lead Acid Battery Importer:	No
Spent Lead Acid Battery Exporter:	No
Current Record:	Yes
Non Storage Recycler Activity:	No
Electronic Manifest Broker:	No

List of NAICS Codes and Descriptions:

NAICS Code:	484122
NAICS Description:	GENERAL FREIGHT TRUCKING, LONG-DISTANCE, LESS THAN TRUCKLOAD

Facility Has Received Notices of Violations:

Violations:	No Violations Found

Evaluation Action Summary:

Evaluations:	No Evaluations Found

LUST:

Name:	YELLOW FREIGHT SYSTEMS INC
Address:	9933 BEVERLY BLVD E
City,State,Zip:	PICO RIVERA, CA 90660
Lead Agency:	LOS ANGELES RWQCB (REGION 4)
Case Type:	LUST Cleanup Site
Geo Track:	http://geotracker.waterboards.ca.gov/profile_report.asp?global_id=T0603702685
Global Id:	T0603702685
Latitude:	34.0062873
Longitude:	-118.0668881
Status:	Completed - Case Closed
Status Date:	08/12/2013
Case Worker:	AJL
RB Case Number:	I-00185
Local Agency:	LOS ANGELES COUNTY
File Location:	Regional Board
Local Case Number:	Not reported
Potential Media Affect:	Aquifer used for drinking water supply
Potential Contaminants of Concern:	Waste Oil / Motor / Hydraulic / Lubricating
Site History:	Not reported

LUST:

Global Id:	T0603702685
Contact Type:	Regional Board Caseworker
Contact Name:	AHMAD J. LAMAA
Organization Name:	LOS ANGELES RWQCB (REGION 4)
Address:	320 West 4th Street Suite 200
City:	Los Angeles
Email:	alamaa@waterboards.ca.gov
Phone Number:	Not reported

Global Id:	T0603702685
Contact Type:	Local Agency Caseworker
Contact Name:	JOHN AWUJO

YRC INC. D/B/A YRC FREIGHT (Continued) **1000291247**

Organization Name: LOS ANGELES COUNTY
Address: 900 S FREMONT AVE
City: ALHAMBRA
Email: jawujo@dpw.lacounty.gov
Phone Number: 6264583507

LUST:
Global Id: T0603702685
Action Type: RESPONSE
Date: 01/15/2011
Action: Monitoring Report - Semi-Annually

Global Id: T0603702685
Action Type: ENFORCEMENT
Date: 06/21/2002
Action: Staff Letter

Global Id: T0603702685
Action Type: ENFORCEMENT
Date: 02/27/2003
Action: 13267 Requirement

Global Id: T0603702685
Action Type: RESPONSE
Date: 04/15/2004
Action: Soil and Water Investigation Report

Global Id: T0603702685
Action Type: RESPONSE
Date: 01/15/2005
Action: Monitoring Report - Quarterly

Global Id: T0603702685
Action Type: RESPONSE
Date: 04/15/2004
Action: Monitoring Report - Quarterly

Global Id: T0603702685
Action Type: RESPONSE
Date: 04/15/2003
Action: Monitoring Report - Quarterly

Global Id: T0603702685
Action Type: RESPONSE
Date: 07/15/2003
Action: Monitoring Report - Quarterly

Global Id: T0603702685
Action Type: RESPONSE
Date: 12/31/2013
Action: Well Destruction Report

Global Id: T0603702685
Action Type: Other
Date: 06/18/1987
Action: Leak Discovery

YRC INC. D/B/A YRC FREIGHT (Continued) **1000291247**

Global Id: T0603702685
Action Type: Other
Date: 09/24/1987
Action: Leak Reported

Global Id: T0603702685
Action Type: ENFORCEMENT
Date: 02/11/2001
Action: Staff Letter

Global Id: T0603702685
Action Type: RESPONSE
Date: 07/31/2002
Action: Other Report / Document

Global Id: T0603702685
Action Type: RESPONSE
Date: 10/15/2002
Action: Monitoring Report - Quarterly

Global Id: T0603702685
Action Type: RESPONSE
Date: 01/15/2003
Action: Monitoring Report - Quarterly

Global Id: T0603702685
Action Type: RESPONSE
Date: 07/15/2003
Action: Soil and Water Investigation Workplan

Global Id: T0603702685
Action Type: RESPONSE
Date: 07/15/2003
Action: Interim Remedial Action Plan

Global Id: T0603702685
Action Type: RESPONSE
Date: 10/15/2003
Action: Soil and Water Investigation Report

Global Id: T0603702685
Action Type: RESPONSE
Date: 07/15/2003
Action: Soil and Water Investigation Report

Global Id: T0603702685
Action Type: RESPONSE
Date: 01/15/2004
Action: CAP/RAP - Final Remediation / Design Plan

Global Id: T0603702685
Action Type: RESPONSE
Date: 07/15/2002
Action: Monitoring Report - Quarterly

Global Id: T0603702685
Action Type: RESPONSE

YRC INC. D/B/A YRC FREIGHT (Continued) **1000291247**

Date: 01/15/2010
Action: Monitoring Report - Quarterly

Global Id: T0603702685
Action Type: ENFORCEMENT
Date: 06/04/2013
Action: Notification - Preclosure

Global Id: T0603702685
Action Type: REMEDIATION
Date: 07/13/2010
Action: Excavation

Global Id: T0603702685
Action Type: REMEDIATION
Date: 11/02/1987
Action: Free Product Removal

Global Id: T0603702685
Action Type: ENFORCEMENT
Date: 08/12/2013
Action: Closure/No Further Action Letter

Global Id: T0603702685
Action Type: RESPONSE
Date: 12/08/2010
Action: Tank Removal Report / UST Sampling Report

Global Id: T0603702685
Action Type: RESPONSE
Date: 12/08/2010
Action: Request for Closure

Global Id: T0603702685
Action Type: ENFORCEMENT
Date: 06/15/2009
Action: Staff Letter

LUST:
Global Id: T0603702685
Status: Open - Case Begin Date
Status Date: 06/18/1987

Global Id: T0603702685
Status: Open - Site Assessment
Status Date: 02/12/1997

Global Id: T0603702685
Status: Open - Site Assessment
Status Date: 01/12/1998

Global Id: T0603702685
Status: Open - Site Assessment
Status Date: 03/14/1998

Global Id: T0603702685
Status: Open - Remediation

YRC INC. D/B/A YRC FREIGHT (Continued) **1000291247**

Status Date: 02/11/2002

Global Id: T0603702685
Status: Open - Remediation
Status Date: 03/01/2004

Global Id: T0603702685
Status: Open - Eligible for Closure
Status Date: 12/18/2012

Global Id: T0603702685
Status: Completed - Case Closed
Status Date: 08/12/2013

LUST REG 4:

Region:	4
Regional Board:	04
County:	Los Angeles
Facility Id:	I-00185
Status:	Remediation Plan
Substance:	Motor Oil
Substance Quantity:	Not reported
Local Case No:	Not reported
Case Type:	Groundwater
Abatement Method Used at the Site:	Remove Free Product
Global ID:	T0603702685
W Global ID:	Not reported
Staff:	AJL
Local Agency:	19000
Cross Street:	605 FWY
Enforcement Type:	DLLET
Date Leak Discovered:	6/18/1987
Date Leak First Reported:	9/24/1987
Date Leak Record Entered:	2/10/1988
Date Confirmation Began:	Not reported
Date Leak Stopped:	Not reported
Date Case Last Changed on Database:	7/24/2002
Date the Case was Closed:	Not reported
How Leak Discovered:	Subsurface Monitoring
How Leak Stopped:	Not reported
Cause of Leak:	UNK
Leak Source:	Piping
Operator:	JAVA, JOHN
Water System:	Not reported
Well Name:	Not reported
Approx. Dist To Production Well (ft):	1545.123790599170976335938205 3
Source of Cleanup Funding:	Piping
Preliminary Site Assessment Workplan Submitted:	2/12/1997
Preliminary Site Assessment Began:	1/12/1998
Pollution Characterization Began:	3/14/1998
Remediation Plan Submitted:	2/11/2002
Remedial Action Underway:	Not reported
Post Remedial Action Monitoring Began:	9/24/1987
Enforcement Action Date:	Not reported
Historical Max MTBE Date:	3/19/2004
Hist Max MTBE Conc in Groundwater:	0

YRC INC. D/B/A YRC FREIGHT (Continued) **1000291247**

Hist Max MTBE Conc in Soil: Not reported
Significant Interim Remedial Action Taken: Yes
GW Qualifier: ND
Soil Qualifier: Not reported
Organization: Not reported
Owner Contact: Not reported
Responsible Party: MR. STEPHEN R. TRAVIS
RP Address: 10990 ROE AVENUE
Program: LUST
Lat/Long: 34.0062873 / -1
Local Agency Staff: Not reported
Beneficial Use: Not reported
Priority: Not reported
Cleanup Fund Id: Not reported
Suspended: Not reported
Assigned Name: Not reported
Summary: EXTENT OF FP HAS BEEN DEFINED. ND IN ALL THE ON-SITE WELLS EXCEPT TWO WELLS CONTAINING FP. ADDITIONAL MONITORING REQUIRED.

UST:
Name: YELLOW FREIGHT SYSTEM INC-LOS
Address: 9933 BEVERLY BLVD
City,State,Zip: PICO RIVERA, CA 90660
Facility ID: 185
Permitting Agency: LOS ANGELES COUNTY
Latitude: 34.009034
Longitude: -118.062909

CERS HAZ WASTE:
Name: YRC, INC. (783)
Address: 9933 BEVERLY BLVD
City,State,Zip: PICO RIVERA, CA 90660
Site ID: 408058
CERS ID: 10592167
CERS Description: Hazardous Waste Generator

SWEEPS UST:
Name: YELLOW TRANSIT CO
Address: 9933 E BEVERLY BLVD
City: PICO RIVERA
Status: Active
Comp Number: 185
Number: 9
Board Of Equalization: 44-007404
Referral Date: 06-30-89
Action Date: Not reported
Created Date: 06-30-89
Owner Tank Id: Not reported
SWRCB Tank Id: 19-000-000185-000001
Tank Status: A
Capacity: Not reported
Active Date: 06-30-89
Tank Use: UNKNOWN
STG: W
Content: Not reported
Number Of Tanks: 5

YRC INC. D/B/A YRC FREIGHT (Continued) **1000291247**

Name: YELLOW TRANSIT CO
Address: 9933 E BEVERLY BLVD
City: PICO RIVERA
Status: Active
Comp Number: 185
Number: 9
Board Of Equalization: 44-007404
Referral Date: 06-30-89
Action Date: Not reported
Created Date: 06-30-89
Owner Tank Id: Not reported
SWRCB Tank Id: 19-000-000185-000002
Tank Status: A
Capacity: Not reported
Active Date: 06-30-89
Tank Use: UNKNOWN
STG: W
Content: Not reported
Number Of Tanks: Not reported

Name: YELLOW TRANSIT CO
Address: 9933 E BEVERLY BLVD
City: PICO RIVERA
Status: Active
Comp Number: 185
Number: 9
Board Of Equalization: 44-007404
Referral Date: 06-30-89
Action Date: Not reported
Created Date: 06-30-89
Owner Tank Id: Not reported
SWRCB Tank Id: 19-000-000185-000003
Tank Status: A
Capacity: Not reported
Active Date: 06-30-89
Tank Use: UNKNOWN
STG: W
Content: Not reported
Number Of Tanks: Not reported

Name: YELLOW TRANSIT CO
Address: 9933 E BEVERLY BLVD
City: PICO RIVERA
Status: Active
Comp Number: 185
Number: 9
Board Of Equalization: 44-007404
Referral Date: 06-30-89
Action Date: Not reported
Created Date: 06-30-89
Owner Tank Id: Not reported
SWRCB Tank Id: 19-000-000185-000004
Tank Status: A
Capacity: Not reported
Active Date: 06-30-89
Tank Use: UNKNOWN
STG: W

YRC INC. D/B/A YRC FREIGHT (Continued) **1000291247**

Content: Not reported
Number Of Tanks: Not reported

Name: YELLOW TRANSIT CO
Address: 9933 E BEVERLY BLVD
City: PICO RIVERA
Status: Active
Comp Number: 185
Number: 9
Board Of Equalization: 44-007404
Referral Date: 06-30-89
Action Date: Not reported
Created Date: 06-30-89
Owner Tank Id: Not reported
SWRCB Tank Id: 19-000-000185-000005
Tank Status: A
Capacity: Not reported
Active Date: 06-30-89
Tank Use: UNKNOWN
STG: W
Content: Not reported
Number Of Tanks: Not reported

HIST UST:
Name: YELLOW FREIGHT SYSTEM INC
Address: 9933 E BEVERLY BLVD
City,State,Zip: PICO RIVERA, CA 90660
File Number: 0002893E
URL: http://geotracker.waterboards.ca.gov/ustpdfs/pdf/0002893E.pdf
Region: STATE
Facility ID: 00000046940
Facility Type: Other
Other Type: COMMON CARRIER GEN.
Contact Name: C. LOVELACE
Telephone: 2136859670
Owner Name: YELLOW FREIGHT SYSTEM, INC.
Owner Address: 9933 E. BEVERLY BLVD.
Owner City,St,Zip: PICO RIVERA, CA 90660
Total Tanks: 0005

Tank Num: 001
Container Num: #1
Year Installed: 1967
Tank Capacity: 00005000
Tank Used for: WASTE
Type of Fuel: WASTE OIL
Container Construction Thickness: Not reported
Leak Detection: Not reported

Tank Num: 002
Container Num: #2
Year Installed: 1967
Tank Capacity: 00006000
Tank Used for: PRODUCT
Type of Fuel: 06
Container Construction Thickness: Not reported
Leak Detection: Stock Inventor

YRC INC. D/B/A YRC FREIGHT (Continued) **1000291247**

Tank Num:	003
Container Num:	#3
Year Installed:	1967
Tank Capacity:	00010000
Tank Used for:	PRODUCT
Type of Fuel:	REGULAR
Container Construction Thickness:	Not reported
Leak Detection:	Stock Inventor

Tank Num:	004
Container Num:	#4
Year Installed:	1967
Tank Capacity:	00010000
Tank Used for:	PRODUCT
Type of Fuel:	DIESEL
Container Construction Thickness:	Not reported
Leak Detection:	Stock Inventor

Tank Num:	005
Container Num:	#5
Year Installed:	1967
Tank Capacity:	00010000
Tank Used for:	PRODUCT
Type of Fuel:	DIESEL
Container Construction Thickness:	Not reported
Leak Detection:	Stock Inventor

Click here for Geo Tracker PDF:

CHMIRS:

Name:	Not reported
Address:	9933 EAST BEVERLY BLVD.
City,State,Zip:	PICO RIVERA, CA
OES Incident Number:	4-4437
OES notification:	08/07/2014
OES Date:	Not reported
OES Time:	Not reported
Date Completed:	**Not reported**
Property Use:	Not reported
Agency Id Number:	Not reported
Agency Incident Number:	Not reported
Time Notified:	Not reported
Time Completed:	Not reported
Surrounding Area:	Not reported
Estimated Temperature:	Not reported
Property Management:	Not reported
More Than Two Substances Involved?:	Not reported
Resp Agncy Personel # Of Decontaminated:	Not reported
Responding Agency Personel # Of Injuries:	Not reported
Responding Agency Personel # Of Fatalities:	Not reported
Others Number Of Decontaminated:	Not reported
Others Number Of Injuries:	Not reported
Others Number Of Fatalities:	Not reported
Vehicle Make/year:	Not reported
Vehicle License Number:	Not reported
Vehicle State:	Not reported
Vehicle Id Number:	Not reported

YRC INC. D/B/A YRC FREIGHT (Continued) **1000291247**

CA DOT PUC/ICC Number:	Not reported
Company Name:	Not reported
Reporting Officer Name/ID:	Not reported
Report Date:	Not reported
Facility Telephone:	Not reported
Waterway Involved:	No
Waterway:	Not reported
Spill Site:	Other
Cleanup By:	No
Containment:	Not reported
What Happened:	Not reported
Type:	Not reported
Measure:	Not reported
Other:	Not reported
Type:	CHEMICAL
Measure:	Oz.
Other:	Not reported
Date/Time:	945
Year:	2014
Agency:	ERTS
Incident Date:	8/7/2014
Admin Agency:	Not reported
Amount:	Not reported
Contained:	Yes
Site Type:	Not reported
E Date:	Not reported
Substance:	UN 2922 Corrosive Liquid Toxic NOS
Quantity Released:	2
Unknown:	Not reported
Substance #2:	Not reported
Substance #3:	Not reported
Evacuations:	Not reported
Number of Injuries:	Not reported
Number of Fatalities:	Not reported
#1 Pipeline:	No
#2 Pipeline:	No
#3 Pipeline:	No
#1 Vessel >= 300 Tons:	No
#2 Vessel >= 300 Tons:	No
#3 Vessel >= 300 Tons:	No
Evacs:	No
Injuries:	Unknown
Fatals:	Unknown
Comments:	Not reported
Description:	Caller states while cargo container was being unloaded terminal personnel noticed the container was leaking 2 oz. of UN 2922 corrosive liquid toxic NOS onto concrete. Contractor to do clean up. No water ways impacted.
Name:	Not reported
Address:	9933 BEVERLY BLVD.
City,State,Zip:	PICO RIVERA, CA 90660
OES Incident Number:	4-4439
OES notification:	08/07/2014
OES Date:	Not reported
OES Time:	Not reported

YRC INC. D/B/A YRC FREIGHT (Continued) **1000291247**

Date Completed:	**Not reported**
Property Use:	Not reported
Agency Id Number:	Not reported
Agency Incident Number:	Not reported
Time Notified:	Not reported
Time Completed:	Not reported
Surrounding Area:	Not reported
Estimated Temperature:	Not reported
Property Management:	Not reported
More Than Two Substances Involved?:	Not reported
Resp Agncy Personel # Of Decontaminated:	Not reported
Responding Agency Personel # Of Injuries:	Not reported
Responding Agency Personel # Of Fatalities:	Not reported
Others Number Of Decontaminated:	Not reported
Others Number Of Injuries:	Not reported
Others Number Of Fatalities:	Not reported
Vehicle Make/year:	Not reported
Vehicle License Number:	Not reported
Vehicle State:	Not reported
Vehicle Id Number:	Not reported
CA DOT PUC/ICC Number:	Not reported
Company Name:	Not reported
Reporting Officer Name/ID:	Not reported
Report Date:	Not reported
Facility Telephone:	Not reported
Waterway Involved:	No
Waterway:	Not reported
Spill Site:	Merchant/Business
Cleanup By:	No
Containment:	Not reported
What Happened:	Not reported
Type:	Not reported
Measure:	Not reported
Other:	Not reported
Type:	CHEMICAL
Measure:	Oz.
Other:	Not reported
Date/Time:	1245
Year:	2014
Agency:	NRC
Incident Date:	8/7/2014
Admin Agency:	Not reported
Amount:	Not reported
Contained:	Yes
Site Type:	Not reported
E Date:	Not reported
Substance:	Aqua Mix, corrosive liquid UN2922
Quantity Released:	2
Unknown:	Not reported
Substance #2:	Not reported
Substance #3:	Not reported
Evacuations:	Not reported
Number of Injuries:	Not reported
Number of Fatalities:	1
#1 Pipeline:	No
#2 Pipeline:	No
#3 Pipeline:	No

YRC INC. D/B/A YRC FREIGHT (Continued) **1000291247**

#1 Vessel >= 300 Tons:	No
#2 Vessel >= 300 Tons:	No
#3 Vessel >= 300 Tons:	No
Evacs:	No
Injuries:	Unknown
Fatals:	Yes
Comments:	Not reported
Description:	Per NRC report #1091612: "Caller is reporting that a box was overturned causing a lak of Aqua Mix polishing compound (corrosive liquid, UN 2922). The material leaked onto the outside of the box. Injuries: Yes 1 Hospitalized: 1"
Name:	Not reported
Address:	9933 BEVERLY BLVD
City,State,Zip:	PICO RIVERA, CA 90660
OES Incident Number:	17-0203
OES notification:	01/08/2017
OES Date:	Not reported
OES Time:	Not reported
Date Completed:	**Not reported**
Property Use:	Not reported
Agency Id Number:	Not reported
Agency Incident Number:	Not reported
Time Notified:	Not reported
Time Completed:	Not reported
Surrounding Area:	Not reported
Estimated Temperature:	Not reported
Property Management:	Not reported
More Than Two Substances Involved?:	Not reported
Resp Agncy Personel # Of Decontaminated:	Not reported
Responding Agency Personel # Of Injuries:	Not reported
Responding Agency Personel # Of Fatalities:	Not reported
Others Number Of Decontaminated:	Not reported
Others Number Of Injuries:	Not reported
Others Number Of Fatalities:	Not reported
Vehicle Make/year:	Not reported
Vehicle License Number:	Not reported
Vehicle State:	Not reported
Vehicle Id Number:	Not reported
CA DOT PUC/ICC Number:	Not reported
Company Name:	Not reported
Reporting Officer Name/ID:	Not reported
Report Date:	Not reported
Facility Telephone:	Not reported
Waterway Involved:	No
Waterway:	Not reported
Spill Site:	Other
Cleanup By:	Contractor
Containment:	Not reported
What Happened:	Not reported
Type:	Not reported
Measure:	Not reported
Other:	Not reported
Type:	UNSPECIFIED
Measure:	Gal(s)
Other:	Not reported

YRC INC. D/B/A YRC FREIGHT (Continued) **1000291247**

Date/Time:	2210
Year:	2017
Agency:	ERTS
Incident Date:	01/08/2017
Admin Agency:	LACoFD Health Haz-Mat
Amount:	Not reported
Contained:	Yes
Site Type:	Not reported
E Date:	Not reported
Substance:	Unknown Product
Quantity Released:	2
Unknown:	Not reported
Substance #2:	Not reported
Substance #3:	Not reported
Evacuations:	Not reported
Number of Injuries:	Not reported
Number of Fatalities:	Not reported
#1 Pipeline:	No
#2 Pipeline:	No
#3 Pipeline:	No
#1 Vessel >= 300 Tons:	No
#2 Vessel >= 300 Tons:	No
#3 Vessel >= 300 Tons:	No
Evacs:	No
Injuries:	No
Fatals:	No
Comments:	Not reported
Description:	Per the caller about 2 gallons of an unknown substance is leaking inside a trailer and onto the asphalt. HazMat crews are en route for clean up.
Name:	Not reported
Address:	9933 BEVERLY BLVD.
City,State,Zip:	PICO RIVERA, CA 90660
OES Incident Number:	16-0366
OES notification:	01/18/2016
OES Date:	Not reported
OES Time:	Not reported
Date Completed:	**Not reported**
Property Use:	Not reported
Agency Id Number:	Not reported
Agency Incident Number:	Not reported
Time Notified:	Not reported
Time Completed:	Not reported
Surrounding Area:	Not reported
Estimated Temperature:	Not reported
Property Management:	Not reported
More Than Two Substances Involved?:	Not reported
Resp Agncy Personel # Of Decontaminated:	Not reported
Responding Agency Personel # Of Injuries:	Not reported
Responding Agency Personel # Of Fatalities:	Not reported
Others Number Of Decontaminated:	Not reported
Others Number Of Injuries:	Not reported
Others Number Of Fatalities:	Not reported
Vehicle Make/year:	Not reported
Vehicle License Number:	Not reported

YRC INC. D/B/A YRC FREIGHT (Continued) **1000291247**

Vehicle State:	Not reported
Vehicle Id Number:	Not reported
CA DOT PUC/ICC Number:	Not reported
Company Name:	Not reported
Reporting Officer Name/ID:	Not reported
Report Date:	Not reported
Facility Telephone:	Not reported
Waterway Involved:	No
Waterway:	Not reported
Spill Site:	Other
Cleanup By:	Contractor
Containment:	Not reported
What Happened:	Not reported
Type:	Not reported
Measure:	Not reported
Other:	Not reported
Type:	VAPOR
Measure:	Lbs.
Other:	Not reported
Date/Time:	1230
Year:	2016
Agency:	ERTS
Incident Date:	01/18/2016
Admin Agency:	LACoFD Health Haz-Mat
Amount:	Not reported
Contained:	Yes
Site Type:	Not reported
E Date:	Not reported
Substance:	Unknown Gas
Quantity Released:	120
Unknown:	Not reported
Substance #2:	Not reported
Substance #3:	Not reported
Evacuations:	Not reported
Number of Injuries:	Not reported
Number of Fatalities:	Not reported
#1 Pipeline:	No
#2 Pipeline:	No
#3 Pipeline:	No
#1 Vessel >= 300 Tons:	No
#2 Vessel >= 300 Tons:	No
#3 Vessel >= 300 Tons:	No
Evacs:	No
Injuries:	No
Fatals:	No
Comments:	Not reported
Description:	Per the Caller: A flammable gas container located in a tractor trailer was leaking. The type of gas is unknown. No vapor cloud and no ignition of gas. Not reported
Name:	Not reported
Address:	9933 EAST BEVERLY BLVD
City,State,Zip:	PICO RIVERA, CA
OES Incident Number:	4-6414
OES notification:	11/10/2014
OES Date:	Not reported

YRC INC. D/B/A YRC FREIGHT (Continued) **1000291247**

OES Time:	Not reported
Date Completed:	**Not reported**
Property Use:	Not reported
Agency Id Number:	Not reported
Agency Incident Number:	Not reported
Time Notified:	Not reported
Time Completed:	Not reported
Surrounding Area:	Not reported
Estimated Temperature:	Not reported
Property Management:	Not reported
More Than Two Substances Involved?:	Not reported
Resp Agncy Personel # Of Decontaminated:	Not reported
Responding Agency Personel # Of Injuries:	Not reported
Responding Agency Personel # Of Fatalities:	Not reported
Others Number Of Decontaminated:	Not reported
Others Number Of Injuries:	Not reported
Others Number Of Fatalities:	Not reported
Vehicle Make/year:	Not reported
Vehicle License Number:	Not reported
Vehicle State:	Not reported
Vehicle Id Number:	Not reported
CA DOT PUC/ICC Number:	Not reported
Company Name:	Not reported
Reporting Officer Name/ID:	Not reported
Report Date:	Not reported
Facility Telephone:	Not reported
Waterway Involved:	No
Waterway:	Not reported
Spill Site:	Other
Cleanup By:	No
Containment:	Not reported
What Happened:	Not reported
Type:	Not reported
Measure:	Not reported
Other:	Not reported
Type:	CHEMICAL
Measure:	Gal(s)
Other:	Not reported
Date/Time:	1700
Year:	2014
Agency:	ERTS
Incident Date:	11/10/2014
Admin Agency:	Not reported
Amount:	Not reported
Contained:	Yes
Site Type:	Not reported
E Date:	Not reported
Substance:	Isopropyl Alcohol UN1219
Quantity Released:	0.5
Unknown:	Not reported
Substance #2:	Not reported
Substance #3:	Not reported
Evacuations:	Not reported
Number of Injuries:	damaged during transit
Number of Fatalities:	Not reported
#1 Pipeline:	No
#2 Pipeline:	No

YRC INC. D/B/A YRC FREIGHT (Continued) **1000291247**

#3 Pipeline:	No
#1 Vessel >= 300 Tons:	No
#2 Vessel >= 300 Tons:	No
#3 Vessel >= 300 Tons:	No
Evacs:	No
Injuries:	Other
Fatals:	No
Comments:	Not reported
Description:	RP states that a box was damaged during shipment. No waterways were impacted. Clean up is complete.
Name:	Not reported
Address:	9933 BEVERLY BLVD
City,State,Zip:	PICO RIVERA, CA 90660
OES Incident Number:	15-0983
OES notification:	02/19/2015
OES Date:	Not reported
OES Time:	Not reported
Date Completed:	**Not reported**
Property Use:	Not reported
Agency Id Number:	Not reported
Agency Incident Number:	Not reported
Time Notified:	Not reported
Time Completed:	Not reported
Surrounding Area:	Not reported
Estimated Temperature:	Not reported
Property Management:	Not reported
More Than Two Substances Involved?:	Not reported
Resp Agncy Personel # Of Decontaminated:	Not reported
Responding Agency Personel # Of Injuries:	Not reported
Responding Agency Personel # Of Fatalities:	Not reported
Others Number Of Decontaminated:	Not reported
Others Number Of Injuries:	Not reported
Others Number Of Fatalities:	Not reported
Vehicle Make/year:	Not reported
Vehicle License Number:	Not reported
Vehicle State:	Not reported
Vehicle Id Number:	Not reported
CA DOT PUC/ICC Number:	Not reported
Company Name:	Not reported
Reporting Officer Name/ID:	Not reported
Report Date:	Not reported
Facility Telephone:	Not reported
Waterway Involved:	No
Waterway:	Not reported
Spill Site:	Merchant/Business
Cleanup By:	Responsible Party
Containment:	Not reported
What Happened:	Not reported
Type:	Not reported
Measure:	Not reported
Other:	Not reported
Type:	CHEMICAL
Measure:	Gal(s)
Other:	Not reported
Date/Time:	900
Year:	2015

YRC INC. D/B/A YRC FREIGHT (Continued) **1000291247**

Agency:	ERTS
Incident Date:	02/19/2015
Admin Agency:	LACoFD Health Haz-Mat
Amount:	Not reported
Contained:	Yes
Site Type:	Not reported
E Date:	Not reported
Substance:	1993 Flammable NOS (Ethyl Silicate, Ethyl Alcohol)
Quantity Released:	0.5
Unknown:	Not reported
Substance #2:	Not reported
Substance #3:	Not reported
Evacuations:	Not reported
Number of Injuries:	Not reported
Number of Fatalities:	Not reported
#1 Pipeline:	No
#2 Pipeline:	No
#3 Pipeline:	No
#1 Vessel >= 300 Tons:	No
#2 Vessel >= 300 Tons:	No
#3 Vessel >= 300 Tons:	No
Evacs:	No
Injuries:	No
Fatals:	No
Comments:	Not reported
Description:	Caller states release occurred inside a trailer during unloading, a 55 gallon drum was punctured by a fork-lift causing substance to spill on the trailer floor.

Name:	Not reported
Address:	9933 BEVERLY BLVD
City,State,Zip:	PICO RIVERA, CA 90660
OES Incident Number:	20-5487
OES notification:	10/01/2020
OES Date:	Not reported
OES Time:	Not reported
Date Completed:	**Not reported**
Property Use:	Not reported
Agency Id Number:	Not reported
Agency Incident Number:	Not reported
Time Notified:	Not reported
Time Completed:	Not reported
Surrounding Area:	Not reported
Estimated Temperature:	Not reported
Property Management:	Not reported
More Than Two Substances Involved?:	Not reported
Resp Agncy Personel # Of Decontaminated:	Not reported
Responding Agency Personel # Of Injuries:	Not reported
Responding Agency Personel # Of Fatalities:	Not reported
Others Number Of Decontaminated:	Not reported
Others Number Of Injuries:	Not reported
Others Number Of Fatalities:	Not reported
Vehicle Make/year:	Not reported
Vehicle License Number:	Not reported
Vehicle State:	Not reported
Vehicle Id Number:	Not reported

YRC INC. D/B/A YRC FREIGHT (Continued) **1000291247**

CA DOT PUC/ICC Number:	Not reported
Company Name:	Not reported
Reporting Officer Name/ID:	Not reported
Report Date:	Not reported
Facility Telephone:	Not reported
Waterway Involved:	No
Waterway:	None
Spill Site:	Other
Cleanup By:	Reporting Party
Containment:	Not reported
What Happened:	Not reported
Type:	Not reported
Measure:	Not reported
Other:	Not reported
Type:	CHEMICAL
Measure:	Gal(s)
Other:	Not reported
Date/Time:	614
Year:	2020
Agency:	Hazmat1
Incident Date:	10/01/2020
Admin Agency:	LACoFD Health Haz-Mat
Amount:	Not reported
Contained:	Stopped,Contained
Site Type:	None
E Date:	Not reported
Substance:	Printing Ink
Quantity Released:	1.5
Unknown:	Not reported
Substance #2:	Not reported
Substance #3:	Not reported
Evacuations:	Not reported
Number of Injuries:	Not reported
Number of Fatalities:	Not reported
#1 Pipeline:	No
#2 Pipeline:	No
#3 Pipeline:	No
#1 Vessel >= 300 Tons:	No
#2 Vessel >= 300 Tons:	No
#3 Vessel >= 300 Tons:	No
Evacs:	No
Injuries:	No
Fatals:	No
Comments:	Not reported
Description:	5 gallon pale was damaged by shifting freight during transit, leading to the release. The product spilled onto the trailer floor. Clean-up was performed by terminal personnel.
Name:	Not reported
Address:	9933 BEVERLY BLVD
City,State,Zip:	PICO RIVERA, CA
OES Incident Number:	20-4184
OES notification:	08/05/2020
OES Date:	Not reported
OES Time:	Not reported
Date Completed:	**Not reported**

YRC INC. D/B/A YRC FREIGHT (Continued) **1000291247**

Property Use:	Not reported
Agency Id Number:	Not reported
Agency Incident Number:	Not reported
Time Notified:	Not reported
Time Completed:	Not reported
Surrounding Area:	Not reported
Estimated Temperature:	Not reported
Property Management:	Not reported
More Than Two Substances Involved?:	Not reported
Resp Agncy Personel # Of Decontaminated:	Not reported
Responding Agency Personel # Of Injuries:	Not reported
Responding Agency Personel # Of Fatalities:	Not reported
Others Number Of Decontaminated:	Not reported
Others Number Of Injuries:	Not reported
Others Number Of Fatalities:	Not reported
Vehicle Make/year:	Not reported
Vehicle License Number:	Not reported
Vehicle State:	Not reported
Vehicle Id Number:	Not reported
CA DOT PUC/ICC Number:	Not reported
Company Name:	Not reported
Reporting Officer Name/ID:	Not reported
Report Date:	Not reported
Facility Telephone:	Not reported
Waterway Involved:	No
Waterway:	Not reported
Spill Site:	Merchant/Business
Cleanup By:	Responsible Party
Containment:	Not reported
What Happened:	Not reported
Type:	Not reported
Measure:	Not reported
Other:	Not reported
Type:	CHEMICAL
Measure:	Gal(s)
Other:	Not reported
Date/Time:	2109
Year:	2020
Agency:	Hazmat One
Incident Date:	08/05/2020
Admin Agency:	LACoFD Health Haz-Mat
Amount:	Not reported
Contained:	Stopped,Contained
Site Type:	Not reported
E Date:	Not reported
Substance:	disinfectant, liquid corrosive NOS (not other specified)
Quantity Released:	3
Unknown:	Not reported
Substance #2:	Not reported
Substance #3:	Not reported
Evacuations:	Not reported
Number of Injuries:	Not reported
Number of Fatalities:	Not reported
#1 Pipeline:	No
#2 Pipeline:	No
#3 Pipeline:	No
#1 Vessel >= 300 Tons:	No

YRC INC. D/B/A YRC FREIGHT (Continued) **1000291247**

#2 Vessel >= 300 Tons:	No
#3 Vessel >= 300 Tons:	No
Evacs:	No
Injuries:	No
Fatals:	No
Comments:	Not reported
Description:	Caller states that a fork-lift operator punctured containers of disinfectant inadvertently while operating the fork lift. The release impacted the concrete beneath the dock on which it was sitting.
	Not reported
Name:	Not reported
Address:	9933 BEVERLY BLVD
City,State,Zip:	PICO RIVERA, CA 90660
OES Incident Number:	20-3826
OES notification:	07/20/2020
OES Date:	Not reported
OES Time:	Not reported
Date Completed:	**Not reported**
Property Use:	Not reported
Agency Id Number:	Not reported
Agency Incident Number:	Not reported
Time Notified:	Not reported
Time Completed:	Not reported
Surrounding Area:	Not reported
Estimated Temperature:	Not reported
Property Management:	Not reported
More Than Two Substances Involved?:	Not reported
Resp Agncy Personel # Of Decontaminated:	Not reported
Responding Agency Personel # Of Injuries:	Not reported
Responding Agency Personel # Of Fatalities:	Not reported
Others Number Of Decontaminated:	Not reported
Others Number Of Injuries:	Not reported
Others Number Of Fatalities:	Not reported
Vehicle Make/year:	Not reported
Vehicle License Number:	Not reported
Vehicle State:	Not reported
Vehicle Id Number:	Not reported
CA DOT PUC/ICC Number:	Not reported
Company Name:	Not reported
Reporting Officer Name/ID:	Not reported
Report Date:	Not reported
Facility Telephone:	Not reported
Waterway Involved:	No
Waterway:	Not reported
Spill Site:	Other
Cleanup By:	Responsible Party
Containment:	Not reported
What Happened:	Not reported
Type:	Not reported
Measure:	Not reported
Other:	Not reported
Type:	CHEMICAL
Measure:	Cup(s)
Other:	Not reported
Date/Time:	716

YRC INC. D/B/A YRC FREIGHT (Continued) **1000291247**

Year:	2020
Agency:	Hazmat 1
Incident Date:	07/17/2020
Admin Agency:	LACoFD Health Haz-Mat
Amount:	Not reported
Contained:	Stopped,Contained
Site Type:	Not reported
E Date:	Not reported
Substance:	Flammable Corrosive Liquid (Cleaner)
Quantity Released:	2
Unknown:	Not reported
Substance #2:	Not reported
Substance #3:	Not reported
Evacuations:	Not reported
Number of Injuries:	Not reported
Number of Fatalities:	Not reported
#1 Pipeline:	No
#2 Pipeline:	No
#3 Pipeline:	No
#1 Vessel >= 300 Tons:	No
#2 Vessel >= 300 Tons:	No
#3 Vessel >= 300 Tons:	No
Evacs:	No
Injuries:	No
Fatals:	No
Comments:	Not reported
Description:	RP states, Due to unknown causes, approx 2 cups of a flammable corrosive liquid (cleaner) was discovered slowly releasing from a drum on the loading dock. The release has been stopped and fully cleaned up by the responsible party. No impact to any waterways or storm drains.
Name:	Not reported
Address:	9933 BEVERLY BLVD
City,State,Zip:	PICO RIVERA, CA 90660
OES Incident Number:	16-2094
OES notification:	04/06/2016
OES Date:	Not reported
OES Time:	Not reported
Date Completed:	**Not reported**
Property Use:	Not reported
Agency Id Number:	Not reported
Agency Incident Number:	Not reported
Time Notified:	Not reported
Time Completed:	Not reported
Surrounding Area:	Not reported
Estimated Temperature:	Not reported
Property Management:	Not reported
More Than Two Substances Involved?:	Not reported
Resp Agncy Personel # Of Decontaminated:	Not reported
Responding Agency Personel # Of Injuries:	Not reported
Responding Agency Personel # Of Fatalities:	Not reported
Others Number Of Decontaminated:	Not reported
Others Number Of Injuries:	Not reported
Others Number Of Fatalities:	Not reported
Vehicle Make/year:	Not reported

YRC INC. D/B/A YRC FREIGHT (Continued) **1000291247**

Vehicle License Number:	Not reported
Vehicle State:	Not reported
Vehicle Id Number:	Not reported
CA DOT PUC/ICC Number:	Not reported
Company Name:	Not reported
Reporting Officer Name/ID:	Not reported
Report Date:	Not reported
Facility Telephone:	Not reported
Waterway Involved:	No
Waterway:	Not reported
Spill Site:	Merchant/Business
Cleanup By:	Contractor
Containment:	Not reported
What Happened:	Not reported
Type:	Not reported
Measure:	Not reported
Other:	Not reported
Type:	UNSPECIFIED
Measure:	Lbs.
Other:	Not reported
Date/Time:	1200
Year:	2016
Agency:	ERTS
Incident Date:	01/15/2015
Admin Agency:	LACoFD Health Haz-Mat
Amount:	Not reported
Contained:	Yes
Site Type:	Not reported
E Date:	Not reported
Substance:	Graphite
Quantity Released:	4
Unknown:	Not reported
Substance #2:	Not reported
Substance #3:	Not reported
Evacuations:	Not reported
Number of Injuries:	Not reported
Number of Fatalities:	Not reported
#1 Pipeline:	No
#2 Pipeline:	No
#3 Pipeline:	No
#1 Vessel >= 300 Tons:	No
#2 Vessel >= 300 Tons:	No
#3 Vessel >= 300 Tons:	No
Evacs:	No
Injuries:	No
Fatals:	No
Comments:	Not reported
Description:	**Historical release** Caller stated that they have a release of less than 4 Lbs. of graphite due to a possible load shift in a trailer resulting in the release onto the trailer floor, release is contained and is no longer releasing, no waterways impacted
Name:	Not reported
Address:	9933 BEVERLY BLVD
City,State,Zip:	PICO RIVERA, CA 90660

YRC INC. D/B/A YRC FREIGHT (Continued) **1000291247**

OES Incident Number:	20-1657
OES notification:	03/24/2020
OES Date:	Not reported
OES Time:	Not reported
Date Completed:	**Not reported**
Property Use:	Not reported
Agency Id Number:	Not reported
Agency Incident Number:	Not reported
Time Notified:	Not reported
Time Completed:	Not reported
Surrounding Area:	Not reported
Estimated Temperature:	Not reported
Property Management:	Not reported
More Than Two Substances Involved?:	Not reported
Resp Agncy Personel # Of Decontaminated:	Not reported
Responding Agency Personel # Of Injuries:	Not reported
Responding Agency Personel # Of Fatalities:	Not reported
Others Number Of Decontaminated:	Not reported
Others Number Of Injuries:	Not reported
Others Number Of Fatalities:	Not reported
Vehicle Make/year:	Not reported
Vehicle License Number:	Not reported
Vehicle State:	Not reported
Vehicle Id Number:	Not reported
CA DOT PUC/ICC Number:	Not reported
Company Name:	Not reported
Reporting Officer Name/ID:	Not reported
Report Date:	Not reported
Facility Telephone:	Not reported
Waterway Involved:	No
Waterway:	Not reported
Spill Site:	Other
Cleanup By:	Terminal Personnel
Containment:	Not reported
What Happened:	Not reported
Type:	Not reported
Measure:	Not reported
Other:	Not reported
Type:	CHEMICAL
Measure:	Cup(s)
Other:	Not reported
Date/Time:	1256
Year:	2020
Agency:	HazMat 1
Incident Date:	03/24/2020
Admin Agency:	LACoFD Health Haz-Mat
Amount:	Not reported
Contained:	Stopped,Contained
Site Type:	Not reported
E Date:	Not reported
Substance:	Potassium Clorate
Quantity Released:	2
Unknown:	Not reported
Substance #2:	Not reported
Substance #3:	Not reported
Evacuations:	Not reported
Number of Injuries:	Not reported

YRC INC. D/B/A YRC FREIGHT (Continued) **1000291247**

Number of Fatalities:	Not reported
#1 Pipeline:	No
#2 Pipeline:	No
#3 Pipeline:	No
#1 Vessel >= 300 Tons:	No
#2 Vessel >= 300 Tons:	No
#3 Vessel >= 300 Tons:	No
Evacs:	No
Injuries:	No
Fatals:	No
Comments:	Not reported
Description:	Per the caller a bag was punctured by a forklift causing the release.
Name:	Not reported
Address:	9933 BEVERLY BLVD
City,State,Zip:	PICO RIVERA, CA 90660
OES Incident Number:	20-1251
OES notification:	03/04/2020
OES Date:	Not reported
OES Time:	Not reported
Date Completed:	**Not reported**
Property Use:	Not reported
Agency Id Number:	Not reported
Agency Incident Number:	Not reported
Time Notified:	Not reported
Time Completed:	Not reported
Surrounding Area:	Not reported
Estimated Temperature:	Not reported
Property Management:	Not reported
More Than Two Substances Involved?:	Not reported
Resp Agncy Personel # Of Decontaminated:	Not reported
Responding Agency Personel # Of Injuries:	Not reported
Responding Agency Personel # Of Fatalities:	Not reported
Others Number Of Decontaminated:	Not reported
Others Number Of Injuries:	Not reported
Others Number Of Fatalities:	Not reported
Vehicle Make/year:	Not reported
Vehicle License Number:	Not reported
Vehicle State:	Not reported
Vehicle Id Number:	Not reported
CA DOT PUC/ICC Number:	Not reported
Company Name:	Not reported
Reporting Officer Name/ID:	Not reported
Report Date:	Not reported
Facility Telephone:	Not reported
Waterway Involved:	No
Waterway:	Not reported
Spill Site:	Merchant/Business
Cleanup By:	Contractor
Containment:	Not reported
What Happened:	Not reported
Type:	Not reported
Measure:	Not reported
Other:	Not reported
Type:	CHEMICAL
Measure:	Oz.

YRC INC. D/B/A YRC FREIGHT (Continued) **1000291247**

Other:	Not reported
Date/Time:	423
Year:	2020
Agency:	HazMat1
Incident Date:	03/04/2020
Admin Agency:	LACoFD Health Haz-Mat
Amount:	Not reported
Contained:	Stopped,Contained
Site Type:	Not reported
E Date:	Not reported
Substance:	Chromium Trioxide
Quantity Released:	6
Unknown:	Not reported
Substance #2:	Not reported
Substance #3:	Not reported
Evacuations:	Not reported
Number of Injuries:	Not reported
Number of Fatalities:	Not reported
#1 Pipeline:	No
#2 Pipeline:	No
#3 Pipeline:	No
#1 Vessel >= 300 Tons:	No
#2 Vessel >= 300 Tons:	No
#3 Vessel >= 300 Tons:	No
Evacs:	No
Injuries:	No
Fatals:	No
Comments:	Not reported
Description:	Caller states valve dripped which caused the release of 6 ounces of chromium trioxide. Substance impacted cardboard. Contractor handled the cleanup No waterways or storm drains impacted. Not reported
Name:	Not reported
Address:	9933 BEVERLY BLVD.
City,State,Zip:	PICO RIVERA, CA 90660
OES Incident Number:	16-1873
OES notification:	03/27/2016
OES Date:	Not reported
OES Time:	Not reported
Date Completed:	**Not reported**
Property Use:	Not reported
Agency Id Number:	Not reported
Agency Incident Number:	Not reported
Time Notified:	Not reported
Time Completed:	Not reported
Surrounding Area:	Not reported
Estimated Temperature:	Not reported
Property Management:	Not reported
More Than Two Substances Involved?:	Not reported
Resp Agncy Personel # Of Decontaminated:	Not reported
Responding Agency Personel # Of Injuries:	Not reported
Responding Agency Personel # Of Fatalities:	Not reported
Others Number Of Decontaminated:	Not reported
Others Number Of Injuries:	Not reported
Others Number Of Fatalities:	Not reported

YRC INC. D/B/A YRC FREIGHT (Continued) **1000291247**

Vehicle Make/year:	Not reported
Vehicle License Number:	Not reported
Vehicle State:	Not reported
Vehicle Id Number:	Not reported
CA DOT PUC/ICC Number:	Not reported
Company Name:	Not reported
Reporting Officer Name/ID:	Not reported
Report Date:	Not reported
Facility Telephone:	Not reported
Waterway Involved:	No
Waterway:	None
Spill Site:	Other
Cleanup By:	Contractor
Containment:	Not reported
What Happened:	Not reported
Type:	Not reported
Measure:	Not reported
Other:	Not reported
Type:	CHEMICAL
Measure:	Gal(s)
Other:	Not reported
Date/Time:	1038
Year:	2016
Agency:	ERTS
Incident Date:	03/27/2016
Admin Agency:	LACoFD Health Haz-Mat
Amount:	Not reported
Contained:	Yes
Site Type:	None
E Date:	Not reported
Substance:	Corrosive Liquid, UN3266
Quantity Released:	1
Unknown:	Not reported
Substance #2:	Not reported
Substance #3:	Not reported
Evacuations:	Not reported
Number of Injuries:	Not reported
Number of Fatalities:	Not reported
#1 Pipeline:	No
#2 Pipeline:	No
#3 Pipeline:	No
#1 Vessel >= 300 Tons:	No
#2 Vessel >= 300 Tons:	No
#3 Vessel >= 300 Tons:	No
Evacs:	No
Injuries:	No
Fatals:	No
Comments:	Not reported
Description:	During the off-loading of a freight truck, staff discovered a damaged container of UN3266. The release was to the concrete yard and the back of the trailer. A contractor has been contacted and is en-route to perform a cleanup. No waterways were impacted.

FINDS:
Registry ID: 110002646398

YRC INC. D/B/A YRC FREIGHT (Continued) **1000291247**

Click Here:

Environmental Interest/Information System:
RCRAInfo is a national information system that supports the Resource Conservation and Recovery Act (RCRA) program through the tracking of events and activities related to facilities that generate, transport, and treat, store, or dispose of hazardous waste. RCRAInfo allows RCRA program staff to track the notification, permit, compliance, and corrective action activities required under RCRA.
STATE MASTER

Click this hyperlink while viewing on your computer to access additional FINDS: detail in the EDR Site Report.

CORTESE:

Name:	YELLOW FREIGHT SYSTEMS INC
Address:	9933 BEVERLY BLVD E
City,State,Zip:	PICO RIVERA, CA 90660
Region:	CORTESE
Envirostor Id:	Not reported
Global ID:	T0603702685
Site/Facility Type:	LUST CLEANUP SITE
Cleanup Status:	COMPLETED - CASE CLOSED
Status Date:	Not reported
Site Code:	Not reported
Latitude:	Not reported
Longitude:	Not reported
Owner:	Not reported
Enf Type:	Not reported
Swat R:	Not reported
Flag:	active
Order No:	Not reported
Waste Discharge System No:	Not reported
Effective Date:	Not reported
Region 2:	Not reported
WID Id:	Not reported
Solid Waste Id No:	Not reported
Waste Management Uit Name:	Not reported
File Name:	Active Open

HIST CORTESE:

edr_fname:	YELLOW FREIGHT SYSTEMS IN
edr_fadd1:	9933 BEVERLY
City,State,Zip:	PICO RIVERA, CA 90660
Region:	CORTESE
Facility County Code:	19
Reg By:	LTNKA
Reg Id:	I-00185

LOS ANGELES CO. HMS:

Name:	YRC INC - TERM 876 LOS ANGELES
Address:	9933 BEVERLY BLVD
City,State,Zip:	PICO RIVERA, CA 906601812
Region:	LA
Permit Category:	S
Facility Id:	000184-048338

YRC INC. D/B/A YRC FREIGHT (Continued) **1000291247**

Facility Type: S6
Facility Status: Closed
Area: 1L
Permit Number: CGI003124
Permit Status: Closed

Name: YRC INC - TERM 876 LOS ANGELES
Address: 9933 BEVERLY BLVD
City,State,Zip: PICO RIVERA, CA 906601812
Region: LA
Permit Category: I
Facility Id: 000184-I00185
Facility Type: 02
Facility Status: Permit
Area: 1L
Permit Number: 000012406
Permit Status: Permit

LA Co. Site Mitigation:
Name: YRC TERMINAL-PICO
Address: 9933 BEVERLY BLVD
City,State,Zip: PICO RIVERA, CA 90660
Facility ID: Not reported
Status: Not reported
Site ID: SD0000703
Jurisdiction: Not reported
Case ID: RO0001701
Abated: Not reported
Assigned To: Not reported
Entered Date: Not reported
Abated Date: Not reported

WDS:
Name: YELLOW FREIGHT SYS
Address: 9933 Beverly Blvd
City: PICO RIVERA
Facility ID: 4 19I003124
Facility Type: Industrial - Facility that treats and/or disposes of liquid or semisolid wastes from any servicing, producing, manufacturing or processing operation of whatever nature, including mining, gravel washing, geothermal operations, air conditioning, ship building and repairing, oil production, storage and disposal operations, water pumping.
Facility Status: Active - Any facility with a continuous or seasonal discharge that is under Waste Discharge Requirements.
NPDES Number: CAS000001 The 1st 2 characters designate the state. The remaining 7 are assigned by the Regional Board
Subregion: 4
Facility Telephone: 5626920688
Facility Contact: KRZYSIAK PAT
Agency Name: YELLOW FREIGHT SYS
Agency Address: 10990 Roe Ave
Agency City,St,Zip: Overland Park 662111213
Agency Contact: TRAVIS STEVE
Agency Telephone: 9133443409
Agency Type: Private

YRC INC. D/B/A YRC FREIGHT (Continued) **1000291247**

SIC Code:	0
SIC Code 2:	Not reported
Primary Waste Type:	Not reported
Primary Waste:	Not reported
Waste Type2:	Not reported
Waste2:	Not reported
Primary Waste Type:	Not reported
Secondary Waste:	Not reported
Secondary Waste Type:	Not reported
Design Flow:	0
Baseline Flow:	0
Reclamation:	Not reported
POTW:	Not reported
Treat To Water:	Minor Threat to Water Quality. A violation of a regional board order should cause a relatively minor impairment of beneficial uses compared to a major or minor threat. Not: All nurds without a TTWQ will be considered a minor threat to water quality unless coded at a higher Level. A Zero (0) may be used to code those NURDS that are found to represent no threat to water quality.
Complexity:	Category C - Facilities having no waste treatment systems, such as cooling water dischargers or thosewho must comply through best management practices, facilities with passive waste treatment and disposal systems, such as septic systems with subsurface disposal, or dischargers having waste storage systems with land disposal such as dairy waste ponds.

CERS:

Name:	YELLOW FREIGHT SYSTEMS INC
Address:	9933 BEVERLY BLVD E
City,State,Zip:	PICO RIVERA, CA 90660
Site ID:	234950
CERS ID:	T0603702685
CERS Description:	Leaking Underground Storage Tank Cleanup Site

Affiliation:

Affiliation Type Desc:	Regional Board Caseworker
Entity Name:	AHMAD J. LAMAA - LOS ANGELES RWQCB (REGION 4)
Entity Title:	Not reported
Affiliation Address:	320 West 4th Street Suite 200
Affiliation City:	Los Angeles
Affiliation State:	CA
Affiliation Country:	Not reported
Affiliation Zip:	Not reported
Affiliation Phone:	Not reported

Affiliation Type Desc:	Local Agency Caseworker
Entity Name:	JOHN AWUJO - LOS ANGELES COUNTY
Entity Title:	Not reported
Affiliation Address:	900 S FREMONT AVE
Affiliation City:	ALHAMBRA
Affiliation State:	CA
Affiliation Country:	Not reported
Affiliation Zip:	Not reported
Affiliation Phone:	6264583507

Name: YRC INC 783

YRC INC. D/B/A YRC FREIGHT (Continued) **1000291247**

Address: 9933 BEVERLY BOULEVARD
City,State,Zip: PICO RIVERA, CA 90660
Site ID: 547134
CERS ID: 832294
CERS Description: Industrial Facility Storm Water

Affiliation:
Affiliation Type Desc: Owner/Operator
Entity Name: USF Reddaway Inc dba Reddaway
Entity Title: Operator
Affiliation Address: 10990 Roe Ave MS A650 ENV Ser
Affiliation City: Overland Park
Affiliation State: KS
Affiliation Country: Not reported
Affiliation Zip: 66211
Affiliation Phone: Not reported

Name: YRC, INC. (783)
Address: 9933 BEVERLY BLVD
City,State,Zip: PICO RIVERA, CA 90660
Site ID: 408058
CERS ID: 10592167
CERS Description: Chemical Storage Facilities

Violations:
Site ID: 408058
Site Name: YRC, Inc. (783)
Violation Date: 10-09-2014
Citation: HSC 6.95 25508(d) - California Health and Safety Code, Chapter 6.95, Section(s) 25508(d)
Violation Description: Failure to complete and/or electronically submit a business plan when storing/handling a hazardous material at or above reportable quantities.
Violation Notes: Returned to compliance on 01/28/2015. OBSERVATION: A business plan has not been received by the CUPA. The facility was previously sent a notice/request from the CUPA for the submittal of a business plan by 11/08/2014. Observed incomplete CERS submittal at time of inspection. CORRECTIVE ACTION: Submit the business plan electronically in the California Environmental Reporting System (CERS) and implement immediately. Complete and submit the following information to your CERS account: 1. Business Activities: Provide EPA Id. number. 2. Business Owner/Operator Identification: Update current information of Primary and Secondary Emergency Contact. 3. Hazardous Material Inventory: Report Compressed Propane (LPG) on site. Maximum Daily Amount 280000 cubic feet. 4. Site Map: Provide map scale or a statement "Map not drawn to scale" to site map. Resubmit updated site map. 5. Emergency Response/Contingency Plan: Sign, print and date the Emergency Response/Contingency Plan. Resubmit it to CERS.
Violation Division: Los Angeles County Fire Department
Violation Program: HMRRP
Violation Source: CERS

Evaluation:
Eval General Type: Other/Unknown
Eval Date: 01-28-2015
Violations Found: No
Eval Type: Other, not routine, done by local agency

YRC INC. D/B/A YRC FREIGHT (Continued) **1000291247**

Eval Notes:	Not reported
Eval Division:	Los Angeles County Fire Department
Eval Program:	HMRRP
Eval Source:	CERS
Eval General Type:	Compliance Evaluation Inspection
Eval Date:	05-10-2018
Violations Found:	No
Eval Type:	Routine done by local agency
Eval Notes:	Jesse Flores, City Operations Manager
Eval Division:	Los Angeles County Fire Department
Eval Program:	HMRRP
Eval Source:	CERS
Eval General Type:	Compliance Evaluation Inspection
Eval Date:	05-10-2018
Violations Found:	No
Eval Type:	Routine done by local agency
Eval Notes:	Jesse Flores, City Operations Manager
Eval Division:	Los Angeles County Fire Department
Eval Program:	HW
Eval Source:	CERS
Eval General Type:	Compliance Evaluation Inspection
Eval Date:	10-09-2014
Violations Found:	No
Eval Type:	Routine done by local agency
Eval Notes:	Patrick Rocco (Terminal Manager) Observed no significant violations on site at time of inspection.
Eval Division:	Los Angeles County Fire Department
Eval Program:	HW
Eval Source:	CERS
Eval General Type:	Compliance Evaluation Inspection
Eval Date:	10-09-2014
Violations Found:	Yes
Eval Type:	Routine done by local agency
Eval Notes:	Patrick Rocco (Terminal Manager)
Eval Division:	Los Angeles County Fire Department
Eval Program:	HMRRP
Eval Source:	CERS

Coordinates:

Site ID:	408058
Facility Name:	YRC, Inc. (783)
Env Int Type Code:	HMBP
Program ID:	10592167
Coord Name:	Not reported
Ref Point Type Desc:	Center of a facility or station.
Latitude:	34.007720
Longitude:	-118.064260

Affiliation:

Affiliation Type Desc:	Operator
Entity Name:	YRC, INC. dba YRC Freight
Entity Title:	Not reported

YRC INC. D/B/A YRC FREIGHT (Continued) **1000291247**

Affiliation Address:	Not reported
Affiliation City:	Not reported
Affiliation State:	Not reported
Affiliation Country:	Not reported
Affiliation Zip:	Not reported
Affiliation Phone:	(913) 344-3000
Affiliation Type Desc:	Property Owner
Entity Name:	ALEXANDER MORADI
Entity Title:	Not reported
Affiliation Address:	700 SOUTH FLOWER STREET, SUITE 2400
Affiliation City:	LOS ANGELES
Affiliation State:	CA
Affiliation Country:	United States
Affiliation Zip:	90017
Affiliation Phone:	(213) 225-2225
Affiliation Type Desc:	CUPA District
Entity Name:	Los Angeles County Fire
Entity Title:	Not reported
Affiliation Address:	5825 Rickenbacker Road
Affiliation City:	Commerce
Affiliation State:	CA
Affiliation Country:	Not reported
Affiliation Zip:	90040-3027
Affiliation Phone:	(323) 890-4000
Affiliation Type Desc:	Environmental Contact
Entity Name:	Ruben Byerley
Entity Title:	Not reported
Affiliation Address:	10990 ROE AVE MS A650 ATTN: ENV SERVICES
Affiliation City:	OVERLAND PARK
Affiliation State:	KS
Affiliation Country:	Not reported
Affiliation Zip:	66211
Affiliation Phone:	Not reported
Affiliation Type Desc:	Identification Signer
Entity Name:	RUBEN BYERLEY
Entity Title:	MANAGER - ENVIRONMENTAL SERVICES & PROPERTIES
Affiliation Address:	Not reported
Affiliation City:	Not reported
Affiliation State:	Not reported
Affiliation Country:	Not reported
Affiliation Zip:	Not reported
Affiliation Phone:	Not reported
Affiliation Type Desc:	Document Preparer
Entity Name:	JANICE RODGERS
Entity Title:	Not reported
Affiliation Address:	Not reported
Affiliation City:	Not reported
Affiliation State:	Not reported
Affiliation Country:	Not reported
Affiliation Zip:	Not reported
Affiliation Phone:	Not reported

YRC INC. D/B/A YRC FREIGHT (Continued) **1000291247**

Affiliation Type Desc:	Facility Mailing Address
Entity Name:	Mailing Address
Entity Title:	Not reported
Affiliation Address:	9933 Beverly Blvd.
Affiliation City:	Pico Rivera
Affiliation State:	CA
Affiliation Country:	Not reported
Affiliation Zip:	90660
Affiliation Phone:	Not reported

Affiliation Type Desc:	Legal Owner
Entity Name:	YRC, INC
Entity Title:	Not reported
Affiliation Address:	10990 ROE AVE MS A650 ATTN: ENV SERVICES
Affiliation City:	OVERLAND PARK
Affiliation State:	KS
Affiliation Country:	United States
Affiliation Zip:	66211
Affiliation Phone:	(913) 344-3000

Affiliation Type Desc:	Parent Corporation
Entity Name:	YRC, Inc. (783)
Entity Title:	Not reported
Affiliation Address:	Not reported
Affiliation City:	Not reported
Affiliation State:	Not reported
Affiliation Country:	Not reported
Affiliation Zip:	Not reported
Affiliation Phone:	Not reported

B7 **CITY OF PICO RIVERA MAINT YARD** **SWF/LF** **S113743583**
NW **9633 BEVERLY RD** **HIST UST** **N/A**
1/8-1/4 **PICO RIVERA, CA 90660** **LOS ANGELES CO. HMS**
0.180 mi. **CERS**
951 ft. **Site 1 of 13 in cluster B**

Relative: **Lower**
Actual: **184 ft.**

SWF/LF (SWIS):

Name:	PICO RIVERA CITY YARD
Address:	9633 BEVERLY RD.
City,State,Zip:	PICO RIVERA, CA 90660
Region:	STATE
Facility ID:	19-AA-1139
SWIS Number:	19-AA-1139
Point of Contact:	Nai Teurn
Is Archived:	No
Is Closed Illegal Abandoned:	No
Is Site Inert Debris Engineered Fill:	No
Is Financial Assurances Responsible:	No
Absorbed On:	Not reported
Operational Status:	Active
Absorbed By:	Not reported
Closed Illegal Abandoned Category:	Not reported
EPA Federal Registry ID:	Not reported
ARB District:	South Coast
SWRCB Region:	Los Angeles
Local Government:	Pico Rivera
Reporting Agency Legal Name:	County of Los Angeles

CITY OF PICO RIVERA MAINT YARD (Continued) **S113743583**

Reporting Agency Department:	Department of Public Health
Enforcing Agency Legal Name:	County of Los Angeles
Enforcing Agency Department:	Department of Public Health
Regulation Status:	Notification

Activity:

SWIS Number:	19-AA-1139
Site Name:	Pico Rivera City Yard
Activity:	Limited Volume Transfer Operation
Activity Is Archived:	No
Category:	Transfer/Processing
Activity Classification:	Solid Waste Operation
WDR Number:	Not reported
WDR Landfill Class:	Not reported
Cease Operation:	Not reported
Cease Operation Type:	Not reported
Inspection Frequency:	Quarterly
Throughput:	10
Throughput Units:	Tons per day
Remaining Capacity:	Not reported
Remaining Capacity Date:	Not reported
Capacity:	2600
Capacity Units:	Tons per year
Total Acreage:	Not reported
Disposal Acreage:	Not reported
Permitted Elevation:	Not reported
Permitted Elevation Type:	Not reported
Permitted Depth:	Not reported
Permitted Depth Type:	Not reported
Point of Contact:	Nai Teurn
Site Operational Status:	Active
Site Regulatory Status:	Notification
Site Is Archived:	No
Is Closed Illegal Abandoned:	No
Is Site Inert Debris Engineered Fill:	No
Is Financial Assurances Responsible:	No
Absorbed On:	Not reported
Absorbed By:	Not reported
Closed Illegal Abandoned Category:	Not reported
EPA Federal Registry ID:	Not reported
County:	Los Angeles
ARB District:	South Coast
SWRCB Region:	Los Angeles
Local Government:	Pico Rivera
Street Address:	9633 Beverly Rd.
City:	Pico Rivera
State:	CA
ZIP Code:	90660
Reporting Agency Legal Name:	County of Los Angeles
Reporting Agency Department:	Department of Public Health
Enforcing Agency Legal Name:	County of Los Angeles
Enforcing Agency Department:	Department of Public Health

Operator:

SWIS Number:	19-AA-1139
Site Name:	Pico Rivera City Yard
Site Operational Status:	Active

CITY OF PICO RIVERA MAINT YARD (Continued) **S113743583**

Site Type:	Non-Disposal Only
Site Regulatory Status:	Notification
Latitude:	34.00684
Longitude:	-118.06972
Is Archived:	No
Operator:	City Of Pico Rivera
Started On:	9/25/2015
Contact Name:	Not reported
Contact Title:	Not reported
Contact Email:	Not reported
Contact Phone:	(562) 801-4965
Street Address:	6615 Passons Blvd
Operator City:	Pico Rivera
Operator State:	CA
Operator Zip:	90660

Owner:

SWIS Number:	19-AA-1139
Owner:	City Of Pico Rivera
Owner Address:	6615 Passons Blvd
Owner City:	Pico Rivera
Owner State:	CA
Owner Zip:	90660
Site Name:	Pico Rivera City Yard
Site Operational Status:	Active
Site Type:	Non-Disposal Only
Site Regulatory Status:	Notification
Latitude:	34.00684
Longitude:	-118.06972
Is Archived:	No
Started On:	8/6/1998
Contact Name:	Not reported
Contact Title:	Not reported
Contact Email:	Not reported
Contact Phone:	(562) 801-4965

Waste:

SWIS Number:	19-AA-1139
Site Name:	Pico Rivera City Yard
Activity:	Limited Volume Transfer Operation
Waste Type:	Green Materials
Site Is Archived:	No
Site Operational Status:	Active
Site Regulatory Status:	Notification
Site Type:	Non-Disposal Only
Point of Contact:	Nai Teurn
Activity Is Archived:	No
Activity Operational Status:	Active
Activity Regulatory Status:	Notification
Activity Category:	Transfer/Processing
Activity Classification:	Solid Waste Operation

SWIS Number:	19-AA-1139
Site Name:	Pico Rivera City Yard
Activity:	Limited Volume Transfer Operation
Waste Type:	Industrial

CITY OF PICO RIVERA MAINT YARD (Continued) **S113743583**

Site Is Archived:	No
Site Operational Status:	Active
Site Regulatory Status:	Notification
Site Type:	Non-Disposal Only
Point of Contact:	Nai Teurn
Activity Is Archived:	No
Activity Operational Status:	Active
Activity Regulatory Status:	Notification
Activity Category:	Transfer/Processing
Activity Classification:	Solid Waste Operation

SWIS Number:	19-AA-1139
Site Name:	Pico Rivera City Yard
Activity:	Limited Volume Transfer Operation
Waste Type:	Mixed municipal
Site Is Archived:	No
Site Operational Status:	Active
Site Regulatory Status:	Notification
Site Type:	Non-Disposal Only
Point of Contact:	Nai Teurn
Activity Is Archived:	No
Activity Operational Status:	Active
Activity Regulatory Status:	Notification
Activity Category:	Transfer/Processing
Activity Classification:	Solid Waste Operation

HIST UST:

Name:	PUBLIC WORKS YARD
Address:	9633 BEVERLY ROAD
City,State,Zip:	PICO RIVERA, CA 90660
File Number:	0002721F
URL:	http://geotracker.waterboards.ca.gov/ustpdfs/pdf/0002721F.pdf
Region:	Not reported
Facility ID:	Not reported
Facility Type:	Not reported
Other Type:	Not reported
Contact Name:	Not reported
Telephone:	Not reported
Owner Name:	Not reported
Owner Address:	Not reported
Owner City,St,Zip:	Not reported
Total Tanks:	Not reported

Tank Num:	Not reported
Container Num:	Not reported
Year Installed:	Not reported
Tank Capacity:	Not reported
Tank Used for:	Not reported
Type of Fuel:	Not reported
Container Construction Thickness:	Not reported
Leak Detection:	Not reported

Click here for Geo Tracker PDF:

LOS ANGELES CO. HMS:

CITY OF PICO RIVERA MAINT YARD (Continued) **S113743583**

Name: CITY OF PICO RIVERA MAINT YARD
Address: 9633 BEVERLY RD
City,State,Zip: PICO RIVERA, CA 906602136
Region: LA
Permit Category: T
Facility Id: 008469-012849
Facility Type: 0
Facility Status: Removed
Area: 1L
Permit Number: 00004641T
Permit Status: Removed

Name: CITY OF PICO RIVERA-EQUIP WASH
Address: 9633 BEVERLY RD
City,State,Zip: PICO RIVERA, CA 906602136
Region: LA
Permit Category: I
Facility Id: 008469-I12849
Facility Type: 02
Facility Status: Permit
Area: 1L
Permit Number: 000009706
Permit Status: Closed

Name: CITY OF PICO RIVERA-EQUIP WASH
Address: 9633 BEVERLY RD
City,State,Zip: PICO RIVERA, CA 906602136
Region: LA
Permit Category: I
Facility Id: 008469-I12849
Facility Type: 02
Facility Status: Permit
Area: 1L
Permit Number: 000021723
Permit Status: Permit

CERS:
Name: PICO RIVERA CITY YARD
Address: 9633 BEVERLY RD.
City,State,Zip: PICO RIVERA, CA
Site ID: 510972
CERS ID: 19-AA-1139
CERS Description: Solid Waste and Recycle Sites

Affiliation:
Affiliation Type Desc: Legal Operator
Entity Name: CITY OF PICO RIVERA
Entity Title: Not reported
Affiliation Address: Not reported
Affiliation City: Pico Rivera
Affiliation State: CA
Affiliation Country: Not reported
Affiliation Zip: 90660
Affiliation Phone: 5628014965

Affiliation Type Desc: Legal Owner
Entity Name: CITY OF PICO RIVERA

CITY OF PICO RIVERA MAINT YARD (Continued) **S113743583**

Entity Title: Not reported
Affiliation Address: Not reported
Affiliation City: Pico Rivera
Affiliation State: CA
Affiliation Country: Not reported
Affiliation Zip: 90660
Affiliation Phone: 5628014965

B8 **PICO RIVERA MAINTENANCE YARD** **UST** **U004265211**
NW **9633 E BEVERLY RD** **N/A**
1/8-1/4 **PICO RIVERA, CA 90660**
0.180 mi.
951 ft. **Site 2 of 13 in cluster B**

Relative:
Lower

Actual:
184 ft.

UST:
Name: PICO RIVERA MAINTENANCE YARD
Address: 9633 E BEVERLY RD
City,State,Zip: PICO RIVERA, CA 90660
Facility ID: LACoFA0005321
Permitting Agency: Los Angeles County Fire Department
Latitude: 34.0052
Longitude: -118.07114

B9 **PUBLIC WORKS CITY YARD** **UST** **U003777057**
NW **9633 BEVERLY RD** **SWEEPS UST** **N/A**
1/8-1/4 **PICO RIVERA, CA 90660** **HAZNET**
0.180 mi. **HWTS**
951 ft. **Site 3 of 13 in cluster B**

Relative:
Lower

Actual:
184 ft.

UST:
Name: PUBLIC WORKS CITY YARD
Address: 9633 BEVERLY RD
City,State,Zip: PICO RIVERA, CA 90660
Facility ID: 12849
Permitting Agency: LOS ANGELES COUNTY
Latitude: 34.0066175
Longitude: -118.0687727

SWEEPS UST:
Name: CITY OF PICO RIVERA
Address: 9633 BEVERLY RD
City: PICO RIVERA
Status: Active
Comp Number: 12849
Number: 9
Board Of Equalization: 44-009632
Referral Date: 06-30-89
Action Date: Not reported
Created Date: 06-30-89
Owner Tank Id: Not reported
SWRCB Tank Id: 19-000-012849-000001
Tank Status: A
Capacity: Not reported
Active Date: 06-30-89
Tank Use: UNKNOWN

PUBLIC WORKS CITY YARD (Continued) **U003777057**

STG: W
Content: Not reported
Number Of Tanks: 5

Name: CITY OF PICO RIVERA
Address: 9633 BEVERLY RD
City: PICO RIVERA
Status: Active
Comp Number: 12849
Number: 9
Board Of Equalization: 44-009632
Referral Date: 06-30-89
Action Date: Not reported
Created Date: 06-30-89
Owner Tank Id: Not reported
SWRCB Tank Id: 19-000-012849-000002
Tank Status: A
Capacity: Not reported
Active Date: 06-30-89
Tank Use: UNKNOWN
STG: W
Content: Not reported
Number Of Tanks: Not reported

Name: CITY OF PICO RIVERA
Address: 9633 BEVERLY RD
City: PICO RIVERA
Status: Active
Comp Number: 12849
Number: 9
Board Of Equalization: 44-009632
Referral Date: 06-30-89
Action Date: Not reported
Created Date: 06-30-89
Owner Tank Id: Not reported
SWRCB Tank Id: 19-000-012849-000003
Tank Status: A
Capacity: Not reported
Active Date: 06-30-89
Tank Use: UNKNOWN
STG: W
Content: Not reported
Number Of Tanks: Not reported

Name: CITY OF PICO RIVERA
Address: 9633 BEVERLY RD
City: PICO RIVERA
Status: Active
Comp Number: 12849
Number: 9
Board Of Equalization: 44-009632
Referral Date: 06-30-89
Action Date: Not reported
Created Date: 06-30-89
Owner Tank Id: Not reported
SWRCB Tank Id: 19-000-012849-000004
Tank Status: A

PUBLIC WORKS CITY YARD (Continued) **U003777057**

Capacity: Not reported
Active Date: 06-30-89
Tank Use: UNKNOWN
STG: W
Content: Not reported
Number Of Tanks: Not reported

Name: CITY OF PICO RIVERA
Address: 9633 BEVERLY RD
City: PICO RIVERA
Status: Active
Comp Number: 12849
Number: 9
Board Of Equalization: 44-009632
Referral Date: 06-30-89
Action Date: Not reported
Created Date: 06-30-89
Owner Tank Id: Not reported
SWRCB Tank Id: 19-000-012849-000005
Tank Status: A
Capacity: Not reported
Active Date: 06-30-89
Tank Use: UNKNOWN
STG: W
Content: Not reported
Number Of Tanks: Not reported

HAZNET:
Name: CITY OF PICO RIVERA
Address: 9633 BEVERLY ROAD
Address 2: Not reported
City,State,Zip: PICO RIVERA, CA 90660
Contact: JAMES COINER
Telephone: 5628014968
Mailing Name: Not reported
Mailing Address: 9633 BEVERLY ROAD

Year: 2017
Gepaid: CAC002894443
TSD EPA ID: CAD028409019
CA Waste Code: 241 - Tank bottom waste
Disposal Method: H135 - Discharge To Sewer/Potw Or Npdes(With Prior Storage--With Or Without Treatment)
Tons: 0.6255

Additional Info:
Year: 2017
Gen EPA ID: CAC002894443

Shipment Date: 20170126
Creation Date: 3/31/2017 18:30:27
Receipt Date: 20170130
Manifest ID: 016591261JJK
Trans EPA ID: CAR000172874
Trans Name: ABLE ENVIRONMENTAL SERVICES

PUBLIC WORKS CITY YARD (Continued) **U003777057**

Trans 2 EPA ID:	Not reported
Trans 2 Name:	Not reported
TSDF EPA ID:	CAD028409019
Trans Name:	CROSBY & OVERTON
TSDF Alt EPA ID:	Not reported
TSDF Alt Name:	Not reported
Waste Code Description:	241 - Tank bottom waste 251 Still bottoms with halogenated organics
RCRA Code:	Not reported
Meth Code:	H135 - Discharge To Sewer/Potw Or Npdes(With Prior Storage--With Or Without Treatment)
Quantity Tons:	0.6255
Waste Quantity:	150
Quantity Unit:	G
Additional Code 1:	Not reported
Additional Code 2:	Not reported
Additional Code 3:	Not reported
Additional Code 4:	Not reported
Additional Code 5:	Not reported

HWTS:

Name:	CITY OF PICO RIVERA
Address:	9633 BEVERLY ROAD
Address 2:	Not reported
City,State,Zip:	PICO RIVERA, CA 90660
EPA ID:	CAC002894443
Inactive Date:	04/26/2017
Create Date:	01/24/2017
Last Act Date:	04/26/2017
Mailing Name:	Not reported
Mailing Address:	9633 BEVERLY ROAD
Mailing Address 2:	Not reported
Mailing City,State,Zip:	PICO RIVERA, CA 90660
Owner Name:	PICO RIVERA
Owner Address:	9633 BEVERLY ROAD
Owner Address 2:	9633 BEVERLY ROAD
Owner City,State,Zip:	PICO RIVERA, CA 90660
Contact Name:	JAMES COINER
Contact Address:	9633 BEVERLY ROAD
Contact Address 2:	9633 BEVERLY ROAD
City,State,Zip:	PICO RIVERA, CA 90660

NAICS:

EPA ID:	CAC002894443
Create Date:	2017-01-24 14:16:59.873
NAICS Code:	92119
NAICS Description:	Other General Government Support
Issued EPA ID Date:	2017-01-24 14:16:59.87700
Inactive Date:	2017-04-26 03:00:26.13300
Facility Name:	CITY OF PICO RIVERA
Facility Address:	9633 BEVERLY ROAD
Facility Address 2:	Not reported
Facility City:	PICO RIVERA
Facility County:	Not reported
Facility State:	CA
Facility Zip:	90660

B10 **PICO RIVERA MAINTENANCE YARD** **CERS HAZ WASTE** **S123533156**
NW **9633 E BEVERLY RD** **CERS TANKS** **N/A**
1/8-1/4 **PICO RIVERA, CA 90660** **CERS**
0.180 mi.
951 ft. **Site 4 of 13 in cluster B**

Relative:
Lower

Actual:
184 ft.

CERS HAZ WASTE:
Name: PICO RIVERA MAINTENANCE YARD
Address: 9633 E BEVERLY RD
City,State,Zip: PICO RIVERA, CA 90660
Site ID: 57525
CERS ID: 10280788
CERS Description: Hazardous Waste Generator

CERS TANKS:
Name: PICO RIVERA MAINTENANCE YARD
Address: 9633 E BEVERLY RD
City,State,Zip: PICO RIVERA, CA 90660
Site ID: 57525
CERS ID: 10280788
CERS Description: Underground Storage Tank

CERS:
Name: PICO RIVERA MAINTENANCE YARD
Address: 9633 E BEVERLY RD
City,State,Zip: PICO RIVERA, CA 90660
Site ID: 57525
CERS ID: 10280788
CERS Description: Chemical Storage Facilities

Violations:
Site ID: 57525
Site Name: PICO RIVERA MAINTENANCE YARD
Violation Date: 06-13-2016
Citation: 23 CCR 16 2715(i) - California Code of Regulations, Title 23, Chapter 16, Section(s) 2715(i)
Violation Description: Failure to have a properly qualified service technician test leak detection equipment as required every 12 months (vapor, pressure, hydrostatic (VPH) system, sensors, line-leak detectors (LLD), automatic tank gauge (ATG), etc.).
Violation Notes: Returned to compliance on 01/26/2017.
Violation Division: Los Angeles County Department of Public Works
Violation Program: UST
Violation Source: CERS

Site ID: 57525
Site Name: PICO RIVERA MAINTENANCE YARD
Violation Date: 01-26-2017
Citation: HSC 6.7 25298 - California Health and Safety Code, Chapter 6.7, Section(s) 25298
Violation Description: UST system was abandoned or not properly closed, or failure to comply with all permanent closure requirements.
Violation Notes: Returned to compliance on 01/26/2017.
Violation Division: Los Angeles County Department of Public Works
Violation Program: UST
Violation Source: CERS

Site ID: 57525
Site Name: PICO RIVERA MAINTENANCE YARD

PICO RIVERA MAINTENANCE YARD (Continued) **S123533156**

Violation Date:	05-14-2018
Citation:	HSC 6.95 25508(a)(1) - California Health and Safety Code, Chapter 6.95, Section(s) 25508(a)(1)
Violation Description:	Failure to complete and electronically submit a site map with all required content.
Violation Notes:	Returned to compliance on 05/25/2018. OBSERVATION: Submitted site map missing Evacuation area and Emergency Equipment. CORRECTIVE ACTION: Complete and electronically submit a site map with all required content.
Violation Division:	Los Angeles County Fire Department
Violation Program:	HMRRP
Violation Source:	CERS
Site ID:	57525
Site Name:	PICO RIVERA MAINTENANCE YARD
Violation Date:	06-13-2016
Citation:	23 CCR 6.7 25284, 25286 - California Code of Regulations, Title 23, Chapter 6.7, Section(s) 25284, 25286
Violation Description:	Failure to submit a complete and accurate application for a permit to operate a UST, or for renewal of the permit.
Violation Notes:	Returned to compliance on 01/26/2017.
Violation Division:	Los Angeles County Department of Public Works
Violation Program:	UST
Violation Source:	CERS
Site ID:	57525
Site Name:	PICO RIVERA MAINTENANCE YARD
Violation Date:	05-26-2015
Citation:	23 CCR 16 2712(b) - California Code of Regulations, Title 23, Chapter 16, Section(s) 2712(b)
Violation Description:	Failure to maintain records of repairs, lining, and upgrades on site, or off site if approved by the CUPA, for the life of the underground storage tank and/or failure to maintain written monitoring and maintenance records on site, or off site if approved by the CUPA, for a period of 3 years, 6 1/2 years for cathodic protection, and 5 years for written performance claims pertaining to release detection systems and calibration and maintenance records for such systems.
Violation Notes:	Not reported
Violation Division:	Los Angeles County Department of Public Works
Violation Program:	UST
Violation Source:	CERS
Site ID:	57525
Site Name:	PICO RIVERA MAINTENANCE YARD
Violation Date:	05-26-2015
Citation:	23 CCR 16 2715(a) - California Code of Regulations, Title 23, Chapter 16, Section(s) 2715(a)
Violation Description:	The owner/operator has failed to designate an UST operator or to inform the CUPA or any change in the designated UST operator(s) within 30 days after a change.
Violation Notes:	Not reported
Violation Division:	Los Angeles County Department of Public Works
Violation Program:	UST
Violation Source:	CERS
Site ID:	57525
Site Name:	PICO RIVERA MAINTENANCE YARD

PICO RIVERA MAINTENANCE YARD (Continued) **S123533156**

Violation Date:	05-26-2015
Citation:	HSC 6.75 25299.30-25299.34 - California Health and Safety Code, Chapter 6.75, Section(s) 25299.30-25299.34
Violation Description:	Failure to submit and maintain complete and current Certification of Financial Responsibility or other mechanism of financial assurance.
Violation Notes:	Not reported
Violation Division:	Los Angeles County Department of Public Works
Violation Program:	UST
Violation Source:	CERS

Site ID:	57525
Site Name:	PICO RIVERA MAINTENANCE YARD
Violation Date:	05-26-2015
Citation:	23 CCR 16 2637(e) - California Code of Regulations, Title 23, Chapter 16, Section(s) 2637(e)
Violation Description:	Failure to submit a copy of the secondary containment test results to the CUPA within 30 days after the test.
Violation Notes:	Not reported
Violation Division:	Los Angeles County Department of Public Works
Violation Program:	UST
Violation Source:	CERS

Site ID:	57525
Site Name:	PICO RIVERA MAINTENANCE YARD
Violation Date:	06-13-2016
Citation:	23 CCR 16 2632(d)(1)(C), 2641(h), 2711(a)(8) - California Code of Regulations, Title 23, Chapter 16, Section(s) 2632(d)(1)(C), 2641(h), 2711(a)(8)
Violation Description:	Failure to submit or update a plot plan.
Violation Notes:	Returned to compliance on 01/26/2017.
Violation Division:	Los Angeles County Department of Public Works
Violation Program:	UST
Violation Source:	CERS

Site ID:	57525
Site Name:	PICO RIVERA MAINTENANCE YARD
Violation Date:	06-13-2016
Citation:	23 CCR 16 2712(f) - California Code of Regulations, Title 23, Chapter 16, Section(s) 2712(f)
Violation Description:	Failure to implement the corrections specified in the inspection report within 30 calendar days of receiving an inspection report from either the CUPA or special inspector.
Violation Notes:	Returned to compliance on 01/26/2017.
Violation Division:	Los Angeles County Department of Public Works
Violation Program:	UST
Violation Source:	CERS

Site ID:	57525
Site Name:	PICO RIVERA MAINTENANCE YARD
Violation Date:	05-26-2015
Citation:	23 CCR 16 2712(i) - California Code of Regulations, Title 23, Chapter 16, Section(s) 2712(i)
Violation Description:	Failure to submit, obtain approval, or maintain a complete/accurate response plan.
Violation Notes:	Not reported
Violation Division:	Los Angeles County Department of Public Works
Violation Program:	UST

PICO RIVERA MAINTENANCE YARD (Continued) **S123533156**

Violation Source:	CERS
Site ID:	57525
Site Name:	PICO RIVERA MAINTENANCE YARD
Violation Date:	05-26-2015
Citation:	23 CCR 16 2715(f)(2) - California Code of Regulations, Title 23, Chapter 16, Section(s) 2715(f)(2)
Violation Description:	The owner/operator has failed to obtain approval from the CUPA for a training program at an unstaffed facility and/or implement the approved training program.
Violation Notes:	Not reported
Violation Division:	Los Angeles County Department of Public Works
Violation Program:	UST
Violation Source:	CERS
Site ID:	57525
Site Name:	PICO RIVERA MAINTENANCE YARD
Violation Date:	06-13-2016
Citation:	HSC 6.7 25298 - California Health and Safety Code, Chapter 6.7, Section(s) 25298
Violation Description:	Failure to comply with temporary closure requirements.
Violation Notes:	Returned to compliance on 01/26/2017.
Violation Division:	Los Angeles County Department of Public Works
Violation Program:	UST
Violation Source:	CERS
Site ID:	57525
Site Name:	PICO RIVERA MAINTENANCE YARD
Violation Date:	05-26-2015
Citation:	23 CCR 16 2715 - California Code of Regulations, Title 23, Chapter 16, Section(s) 2715
Violation Description:	The owner/operator has failed to comply with one or more of the following: to maintain a copy of the designated operator monthly inspections for the last 12 months and/or maintain a list of trained employees on-site or off-site at a readily available location, if approved by the CUPA.
Violation Notes:	Not reported
Violation Division:	Los Angeles County Department of Public Works
Violation Program:	UST
Violation Source:	CERS
Site ID:	57525
Site Name:	PICO RIVERA MAINTENANCE YARD
Violation Date:	06-13-2016
Citation:	23 CCR 16 2712(i) - California Code of Regulations, Title 23, Chapter 16, Section(s) 2712(i)
Violation Description:	Failure to have a UST Response Plan available on site.
Violation Notes:	Returned to compliance on 01/26/2017.
Violation Division:	Los Angeles County Department of Public Works
Violation Program:	UST
Violation Source:	CERS
Site ID:	57525
Site Name:	PICO RIVERA MAINTENANCE YARD
Violation Date:	06-13-2016
Citation:	23 CCR 16 2712 - California Code of Regulations, Title 23, Chapter 16, Section(s) 2712

PICO RIVERA MAINTENANCE YARD (Continued) **S123533156**

Violation Description:	Failure to comply with any of the applicable requirements of the permit issued for the operation of the UST system.
Violation Notes:	Returned to compliance on 01/26/2017.
Violation Division:	Los Angeles County Department of Public Works
Violation Program:	UST
Violation Source:	CERS
Site ID:	57525
Site Name:	PICO RIVERA MAINTENANCE YARD
Violation Date:	05-26-2015
Citation:	23 CCR 16 2638 - California Code of Regulations, Title 23, Chapter 16, Section(s) 2638
Violation Description:	Failure to test leak detection equipment as required every 12 months (VPH, sensor, LLD, ATG, etc.) and/or submit monitoring system certification to the CUPA within 30 days of completion of the test
Violation Notes:	Not reported
Violation Division:	Los Angeles County Department of Public Works
Violation Program:	UST
Violation Source:	CERS
Site ID:	57525
Site Name:	PICO RIVERA MAINTENANCE YARD
Violation Date:	05-26-2015
Citation:	23 CCR 16 2644.1(a)(4) - California Code of Regulations, Title 23, Chapter 16, Section(s) 2644.1(a)(4)
Violation Description:	Failure to notify the CUPA the prescribed number of hours prior to testing.
Violation Notes:	Not reported
Violation Division:	Los Angeles County Department of Public Works
Violation Program:	UST
Violation Source:	CERS
Site ID:	57525
Site Name:	PICO RIVERA MAINTENANCE YARD
Violation Date:	05-26-2015
Citation:	23 CCR 16 2712(i) - California Code of Regulations, Title 23, Chapter 16, Section(s) 2712(i)
Violation Description:	Failure to maintain on site an approved monitoring plan.
Violation Notes:	Not reported
Violation Division:	Los Angeles County Department of Public Works
Violation Program:	UST
Violation Source:	CERS
Site ID:	57525
Site Name:	PICO RIVERA MAINTENANCE YARD
Violation Date:	05-26-2015
Citation:	23 CCR 16 2711(a)(8) - California Code of Regulations, Title 23, Chapter 16, Section(s) 2711(a)(8)
Violation Description:	Failure to submit, obtain approval, or maintain a complete/accurate plot plan.
Violation Notes:	Not reported
Violation Division:	Los Angeles County Department of Public Works
Violation Program:	UST
Violation Source:	CERS
Site ID:	57525
Site Name:	PICO RIVERA MAINTENANCE YARD

PICO RIVERA MAINTENANCE YARD (Continued) **S123533156**

Violation Date:	05-26-2015
Citation:	23 CCR 16 2712(f) - California Code of Regulations, Title 23, Chapter 16, Section(s) 2712(f)
Violation Description:	Failure to implement the corrections specified in the inspection report within 30 calendar days of receiving an inspection report from either the local agency or the special inspector.
Violation Notes:	Not reported
Violation Division:	Los Angeles County Department of Public Works
Violation Program:	UST
Violation Source:	CERS
Site ID:	57525
Site Name:	PICO RIVERA MAINTENANCE YARD
Violation Date:	05-26-2015
Citation:	23 CCR 16 2637 - California Code of Regulations, Title 23, Chapter 16, Section(s) 2637
Violation Description:	Failure to comply with one or more of the following: conduct secondary containment testing, within six months of installation and every 36 months thereafter, conducted in accordance with proper practices, protocols, or test methods.
Violation Notes:	Not reported
Violation Division:	Los Angeles County Department of Public Works
Violation Program:	UST
Violation Source:	CERS
Site ID:	57525
Site Name:	PICO RIVERA MAINTENANCE YARD
Violation Date:	05-26-2015
Citation:	HSC 6.7 25284.2 - California Health and Safety Code, Chapter 6.7, Section(s) 25284.2
Violation Description:	Failure to test the spill bucket annually.
Violation Notes:	Not reported
Violation Division:	Los Angeles County Department of Public Works
Violation Program:	UST
Violation Source:	CERS
Site ID:	57525
Site Name:	PICO RIVERA MAINTENANCE YARD
Violation Date:	05-26-2015
Citation:	HSC 6.7 25291 - California Health and Safety Code, Chapter 6.7, Section(s) 25291
Violation Description:	Failure to maintain under-dispenser containment, sumps, and/or other secondary containment in good condition and/or free of debris/liquid.
Violation Notes:	Not reported
Violation Division:	Los Angeles County Department of Public Works
Violation Program:	UST
Violation Source:	CERS
Site ID:	57525
Site Name:	PICO RIVERA MAINTENANCE YARD
Violation Date:	05-26-2015
Citation:	HSC 6.7 25292(e) - California Health and Safety Code, Chapter 6.7, Section(s) 25292(e)
Violation Description:	Failure to maintain secondary containment, as evidenced by failure of secondary containment testing.
Violation Notes:	Not reported
Violation Division:	Los Angeles County Department of Public Works

PICO RIVERA MAINTENANCE YARD (Continued) **S123533156**

Violation Program:	UST
Violation Source:	CERS
Site ID:	57525
Site Name:	PICO RIVERA MAINTENANCE YARD
Violation Date:	05-26-2015
Citation:	23 CCR 16 2715 - California Code of Regulations, Title 23, Chapter 16, Section(s) 2715
Violation Description:	Failure to comply with one or more of the designated operator monthly inspection requirements: failed to inspect the monthly alarm history report; attach a copy of the alarm history; failed to inspect for the presence of liquid or debris in the spill container/spill bucket and under dispenser containment; failed to inspect the under dispenser containment to ensure that monitoring equipment is placed in the proper position; failure to inspect for liquid or debris in the containment sump where an alarm occurred or for which there is no record of a service visit; or failure to check that all testing and maintenance has been completed and documented.
Violation Notes:	Not reported
Violation Division:	Los Angeles County Department of Public Works
Violation Program:	UST
Violation Source:	CERS
Site ID:	57525
Site Name:	PICO RIVERA MAINTENANCE YARD
Violation Date:	05-26-2015
Citation:	23 CCR 16 2715(f) - California Code of Regulations, Title 23, Chapter 16, Section(s) 2715(f)
Violation Description:	Failure to comply with one or more of the following: provide training to facility employee(s) responsible for proper operation and maintenance every 12 months and/or train new employee(s) who are responsible for proper operation and maintenance within 30-days of hire and/or to have at least one employee present during operating hours that has been trained in the proper operation and maintenance of the UST system.
Violation Notes:	Not reported
Violation Division:	Los Angeles County Department of Public Works
Violation Program:	UST
Violation Source:	CERS
Site ID:	57525
Site Name:	PICO RIVERA MAINTENANCE YARD
Violation Date:	06-13-2016
Citation:	HSC 6.75 25299.30-25299.34 - California Health and Safety Code, Chapter 6.75, Section(s) 25299.30-25299.34
Violation Description:	Failure to submit and maintain complete and current Certification of Financial Responsibility or other mechanism of financial assurance.
Violation Notes:	Returned to compliance on 01/26/2017.
Violation Division:	Los Angeles County Department of Public Works
Violation Program:	UST
Violation Source:	CERS
Site ID:	57525
Site Name:	PICO RIVERA MAINTENANCE YARD
Violation Date:	05-14-2018
Citation:	HSC 6.95 25508(a)(1) - California Health and Safety Code, Chapter 6.95, Section(s) 25508(a)(1)

PICO RIVERA MAINTENANCE YARD (Continued) **S123533156**

Violation Description: Failure to complete and electronically submit hazardous material inventory information for all reportable hazardous materials on site at or above reportable quantities.
Violation Notes: Returned to compliance on 05/29/2018. OBSERVATION: Submitted inventory was incomplete. CORRECTIVE ACTION: Complete and electronically submit the chemical inventory information for all reportable hazardous materials on site at or above reportable quantities.
Violation Division: Los Angeles County Fire Department
Violation Program: HMRRP
Violation Source: CERS

Evaluation:
Eval General Type: Compliance Evaluation Inspection
Eval Date: 01-23-2014
Violations Found: No
Eval Type: Routine done by local agency
Eval Notes: INSPECTED BY A. NG CONSENT GIVEN BY KATHLYNN VASQUEZ
Eval Division: Los Angeles County Fire Department
Eval Program: HMRRP
Eval Source: CERS

Eval General Type: Compliance Evaluation Inspection
Eval Date: 01-23-2014
Violations Found: Yes
Eval Type: Routine done by local agency
Eval Notes: INSPECTED BY A. NG CONSENT GIVEN BY KATHLYNN VASQUEZ
Eval Division: Los Angeles County Fire Department
Eval Program: HW
Eval Source: CERS

Eval General Type: Compliance Evaluation Inspection
Eval Date: 01-26-2017
Violations Found: Yes
Eval Type: Routine done by local agency
Eval Notes: NOVC: 1) AP54 835345 EXP'D 123016 2)UPDATE CERS TO REFLECT DATE USTSWERE PERMANENTLY REMOVED>>>> 2 TKS REMOVED 012617 NOVC: 1) AP54 835345 EXP'D 123016 2)UPDATE CERS TO REFLECT DATE USTS
Eval Division: Los Angeles County Department of Public Works
Eval Program: UST
Eval Source: CERS

Eval General Type: Compliance Evaluation Inspection
Eval Date: 05-14-2018
Violations Found: No
Eval Type: Routine done by local agency
Eval Notes: James Coiner, Deputy Director
Eval Division: Los Angeles County Fire Department
Eval Program: HW
Eval Source: CERS

Eval General Type: Compliance Evaluation Inspection
Eval Date: 05-14-2018
Violations Found: Yes
Eval Type: Routine done by local agency
Eval Notes: James Coiner, Deputy Director
Eval Division: Los Angeles County Fire Department
Eval Program: HMRRP

PICO RIVERA MAINTENANCE YARD (Continued) **S123533156**

Eval Source:	CERS
Eval General Type:	Other/Unknown
Eval Date:	05-25-2018
Violations Found:	No
Eval Type:	Other, not routine, done by local agency
Eval Notes:	Not reported
Eval Division:	Los Angeles County Fire Department
Eval Program:	HMRRP
Eval Source:	CERS
Eval General Type:	Compliance Evaluation Inspection
Eval Date:	05-26-2015
Violations Found:	Yes
Eval Type:	Routine done by local agency
Eval Notes:	NOVC:(1)UST LDS, MLLD CERT'2015, AND SB989 TEST'2014 OVERDUE;(2)LTMP & OSDO NOT IN FILE, FRCT EXP'D;(3)UPLOAD UST INFO ON CERS WEB LINK.
Eval Division:	Los Angeles County Department of Public Works
Eval Program:	UST
Eval Source:	CERS
Eval General Type:	Other/Unknown
Eval Date:	05-29-2018
Violations Found:	No
Eval Type:	Other, not routine, done by local agency
Eval Notes:	Not reported
Eval Division:	Los Angeles County Fire Department
Eval Program:	HMRRP
Eval Source:	CERS
Eval General Type:	Compliance Evaluation Inspection
Eval Date:	06-14-2016
Violations Found:	Yes
Eval Type:	Routine done by local agency
Eval Notes:	NOVC - CERS. TEMP. CLSR.PERMIT TKS DRY, NO LLD TESTS.
Eval Division:	Los Angeles County Department of Public Works
Eval Program:	UST
Eval Source:	CERS
Eval General Type:	Other/Unknown
Eval Date:	07-31-2014
Violations Found:	No
Eval Type:	Other, not routine, done by local agency
Eval Notes:	Not reported
Eval Division:	Los Angeles County Fire Department
Eval Program:	HMRRP
Eval Source:	CERS
Eval General Type:	Other/Unknown
Eval Date:	07-31-2014
Violations Found:	No
Eval Type:	Other, not routine, done by local agency
Eval Notes:	Not reported
Eval Division:	Los Angeles County Fire Department
Eval Program:	HW
Eval Source:	CERS

PICO RIVERA MAINTENANCE YARD (Continued) **S123533156**

Eval General Type: Compliance Evaluation Inspection
Eval Date: 01-23-2014
Violations Found: No
Eval Type: Routine done by local agency
Eval Notes: Not reported
Eval Division: Los Angeles County Fire Department
Eval Program: HMRRP
Eval Source: CERS

Eval General Type: Compliance Evaluation Inspection
Eval Date: 01-23-2014
Violations Found: No
Eval Type: Routine done by local agency
Eval Notes: Not reported
Eval Division: Los Angeles County Fire Department
Eval Program: HW
Eval Source: CERS

Affiliation:
Affiliation Type Desc: CUPA District
Entity Name: Los Angeles County Fire
Entity Title: Not reported
Affiliation Address: 5825 Rickenbacker Road
Affiliation City: Commerce
Affiliation State: CA
Affiliation Country: Not reported
Affiliation Zip: 90040-3027
Affiliation Phone: (323) 890-4000

Affiliation Type Desc: Identification Signer
Entity Name: Adrian Rodriguez
Entity Title: Water Supervisor
Affiliation Address: Not reported
Affiliation City: Not reported
Affiliation State: Not reported
Affiliation Country: Not reported
Affiliation Zip: Not reported
Affiliation Phone: Not reported

Affiliation Type Desc: Legal Owner
Entity Name: CITY OF PICO RIVERA
Entity Title: Not reported
Affiliation Address: 6615 PASSONS BLVD
Affiliation City: PICO RIVERA
Affiliation State: CA
Affiliation Country: United States
Affiliation Zip: 90660
Affiliation Phone: (562) 801-4460

Affiliation Type Desc: Parent Corporation
Entity Name: PICO RIVERA MAINTENANCE YARD
Entity Title: Not reported
Affiliation Address: Not reported
Affiliation City: Not reported
Affiliation State: Not reported
Affiliation Country: Not reported
Affiliation Zip: Not reported

PICO RIVERA MAINTENANCE YARD (Continued) **S123533156**

Affiliation Phone:	Not reported
Affiliation Type Desc:	UST Permit Applicant
Entity Name:	JON MARTIN
Entity Title:	CONSULTANT
Affiliation Address:	Not reported
Affiliation City:	Not reported
Affiliation State:	Not reported
Affiliation Country:	Not reported
Affiliation Zip:	Not reported
Affiliation Phone:	(760) 889-1972
Affiliation Type Desc:	UST Tank Operator
Entity Name:	CITY OF PICO RIVERA - DPW
Entity Title:	Not reported
Affiliation Address:	PO BOX 1016
Affiliation City:	PICO RIVERA
Affiliation State:	CA
Affiliation Country:	United States
Affiliation Zip:	90660
Affiliation Phone:	(562) 801-4224
Affiliation Type Desc:	UST Tank Owner
Entity Name:	CITY OF PICO RIVERA - DPW
Entity Title:	Not reported
Affiliation Address:	PO BOX 1016
Affiliation City:	PICO RIVERA
Affiliation State:	CA
Affiliation Country:	United States
Affiliation Zip:	90660
Affiliation Phone:	(562) 801-4224
Affiliation Type Desc:	Document Preparer
Entity Name:	Adrian Rodriguez
Entity Title:	Not reported
Affiliation Address:	Not reported
Affiliation City:	Not reported
Affiliation State:	Not reported
Affiliation Country:	Not reported
Affiliation Zip:	Not reported
Affiliation Phone:	Not reported
Affiliation Type Desc:	Operator
Entity Name:	Adrian Rodriguez
Entity Title:	Not reported
Affiliation Address:	Not reported
Affiliation City:	Not reported
Affiliation State:	Not reported
Affiliation Country:	Not reported
Affiliation Zip:	Not reported
Affiliation Phone:	(562) 801-4462
Affiliation Type Desc:	Property Owner
Entity Name:	City of Pico Rivera
Entity Title:	Not reported
Affiliation Address:	6615 Passons Blvd
Affiliation City:	Pico Rivera

PICO RIVERA MAINTENANCE YARD (Continued) **S123533156**

Affiliation State:	CA
Affiliation Country:	United States
Affiliation Zip:	90660
Affiliation Phone:	(562) 942-2000
Affiliation Type Desc:	Environmental Contact
Entity Name:	Adrian Rodriguez
Entity Title:	Not reported
Affiliation Address:	9633 Beverly Road
Affiliation City:	PICO RIVERA
Affiliation State:	CA
Affiliation Country:	Not reported
Affiliation Zip:	90660
Affiliation Phone:	Not reported
Affiliation Type Desc:	Facility Mailing Address
Entity Name:	Mailing Address
Entity Title:	Not reported
Affiliation Address:	6615 PASSONS BLVD
Affiliation City:	PICO RIVERA
Affiliation State:	CA
Affiliation Country:	Not reported
Affiliation Zip:	90660
Affiliation Phone:	Not reported
Affiliation Type Desc:	UST Property Owner Name
Entity Name:	CITY OF PICO RIVERA - DPW
Entity Title:	Not reported
Affiliation Address:	PO BOX 1016
Affiliation City:	PICO RIVERA
Affiliation State:	CA
Affiliation Country:	United States
Affiliation Zip:	90660
Affiliation Phone:	(562) 801-4224

B11 **PUBLIC WORKS YARD** **HIST UST** **U001564953**
NW **9633 BEVERLY RD** **N/A**
1/8-1/4 **PICO RIVERA, CA 90660**
0.180 mi.
951 ft. **Site 5 of 13 in cluster B**

Relative: HIST UST:
Lower

Actual: Name:	PUBLIC WORKS YARD
184 ft. Address:	9633 BEVERLY RD
City,State,Zip:	PICO RIVERA, CA 90660
File Number:	Not reported
URL:	Not reported
Region:	STATE
Facility ID:	00000055684
Facility Type:	Other
Other Type:	PUBLIC WORKS YARD
Contact Name:	TERRY W. KEMPTON
Telephone:	2139422000
Owner Name:	CITY OF PICO RIVERA
Owner Address:	6615 PASSONS BOULEVARD
Owner City,St,Zip:	PICO RIVERA, CA 90660
Total Tanks:	0003

PUBLIC WORKS YARD (Continued) **U001564953**

Tank Num:	001
Container Num:	002
Year Installed:	1975
Tank Capacity:	00001000
Tank Used for:	PRODUCT
Type of Fuel:	DIESEL
Container Construction Thickness:	Not reported
Leak Detection:	Visual, Stock Inventor

Tank Num:	002
Container Num:	001
Year Installed:	1965
Tank Capacity:	00009940
Tank Used for:	PRODUCT
Type of Fuel:	UNLEADED
Container Construction Thickness:	Not reported
Leak Detection:	Visual, Stock Inventor

Tank Num:	003
Container Num:	003
Year Installed:	1983
Tank Capacity:	00000280
Tank Used for:	PRODUCT
Type of Fuel:	REGULAR
Container Construction Thickness:	12
Leak Detection:	Visual, Stock Inventor

C12 **UNOCAL SERVICE STATION #5044** **HIST UST** **S113009075**
ENE **10201 E BEVERLY BLVD** **HAZNET** **N/A**
1/8-1/4 **WHITTIER, CA 90602** **HWTS**
0.182 mi.
960 ft. **Site 1 of 9 in cluster C**

Relative: HIST UST:
Higher

Actual:
256 ft.

Name:	UNION OIL SERVICE STATION 504
Address:	10201 EAST BEVERLY BLVD
City,State,Zip:	WHITTIER, CA 90602
File Number:	00028200
URL:	http://geotracker.waterboards.ca.gov/ustpdfs/pdf/00028200.pdf
Region:	Not reported
Facility ID:	Not reported
Facility Type:	Not reported
Other Type:	Not reported
Contact Name:	Not reported
Telephone:	Not reported
Owner Name:	Not reported
Owner Address:	Not reported
Owner City,St,Zip:	Not reported
Total Tanks:	Not reported

Tank Num:	Not reported
Container Num:	Not reported
Year Installed:	Not reported
Tank Capacity:	Not reported
Tank Used for:	Not reported
Type of Fuel:	Not reported
Container Construction Thickness:	Not reported
Leak Detection:	Not reported

UNOCAL SERVICE STATION #5044 (Continued) **S113009075**

Tank Num:	Not reported
Container Num:	Not reported
Year Installed:	Not reported
Tank Capacity:	Not reported
Tank Used for:	Not reported
Type of Fuel:	Not reported
Container Construction Thickness:	Not reported
Leak Detection:	Not reported

Click here for Geo Tracker PDF:

HAZNET:

Name:	UNOCAL SERVICE STATION #5044
Address:	10201 E BEVERLY BLVD
Address 2:	Not reported
City,State,Zip:	WHITTIER, CA 906020000
Contact:	CHRISTOPHER Z HILL
Telephone:	7144286802
Mailing Name:	Not reported
Mailing Address:	PO BOX 25376
Year:	2004
Gepaid:	CAD981648801
TSD EPA ID:	CAT080013352
CA Waste Code:	134 - Aqueous solution with total organic residues less than 10 percent
Disposal Method:	-
Tons:	2.415
Year:	1996
Gepaid:	CAD981648801
TSD EPA ID:	CAD028409019
CA Waste Code:	134 - Aqueous solution with total organic residues less than 10 percent
Disposal Method:	-
Tons:	2.73
Year:	1996
Gepaid:	CAD981648801
TSD EPA ID:	CAD028409019
CA Waste Code:	352 - Other organic solids
Disposal Method:	H01 - Transfer Station
Tons:	0.05
Year:	1988
Gepaid:	CAD981648801
TSD EPA ID:	CAT080013352
CA Waste Code:	222 - Oil/water separation sludge
Disposal Method:	R01 - Recycler
Tons:	0.6672

Additional Info:

Year:	2004
Gen EPA ID:	CAD981648801

UNOCAL SERVICE STATION #5044 (Continued) **S113009075**

Shipment Date:	20040702
Creation Date:	11/1/2004 12:36:11
Receipt Date:	20040702
Manifest ID:	23834821
Trans EPA ID:	CAR000152758
Trans Name:	CALIFORNIA HAZARDOUS SERVICES
Trans 2 EPA ID:	Not reported
Trans 2 Name:	Not reported
TSDF EPA ID:	CAT080013352
Trans Name:	DEMENNO KERDOON
TSDF Alt EPA ID:	CAT080013352
TSDF Alt Name:	Not reported
Waste Code Description:	134 - Aqueous solution with <10% total organic residues
RCRA Code:	D001
Meth Code:	- Not reported
Quantity Tons:	2.415
Waste Quantity:	575
Quantity Unit:	G
Additional Code 1:	Not reported
Additional Code 2:	Not reported
Additional Code 3:	Not reported
Additional Code 4:	Not reported
Additional Code 5:	Not reported

Additional Info:

Year:	1996
Gen EPA ID:	CAD981648801

Shipment Date:	19960924
Creation Date:	5/20/1997 0:00:00
Receipt Date:	19960924
Manifest ID:	95917388
Trans EPA ID:	CAT080016116
Trans Name:	Not reported
Trans 2 EPA ID:	Not reported
Trans 2 Name:	Not reported
TSDF EPA ID:	CAD028409019
Trans Name:	Not reported
TSDF Alt EPA ID:	Not reported
TSDF Alt Name:	Not reported
Waste Code Description:	134 - Aqueous solution with <10% total organic residues
RCRA Code:	D001
Meth Code:	- Not reported
Quantity Tons:	2.73
Waste Quantity:	650
Quantity Unit:	G
Additional Code 1:	Not reported
Additional Code 2:	Not reported
Additional Code 3:	Not reported
Additional Code 4:	Not reported
Additional Code 5:	Not reported

Shipment Date:	19960905
Creation Date:	5/30/1997 0:00:00
Receipt Date:	19960912
Manifest ID:	95787023
Trans EPA ID:	CAD983641598

UNOCAL SERVICE STATION #5044 (Continued) **S113009075**

Trans Name:	Not reported
Trans 2 EPA ID:	Not reported
Trans 2 Name:	Not reported
TSDF EPA ID:	CAD028409019
Trans Name:	Not reported
TSDF Alt EPA ID:	Not reported
TSDF Alt Name:	Not reported
Waste Code Description:	352 - Other organic solids
RCRA Code:	Not reported
Meth Code:	H01 - Transfer Station
Quantity Tons:	0.05
Waste Quantity:	100
Quantity Unit:	P
Additional Code 1:	Not reported
Additional Code 2:	Not reported
Additional Code 3:	Not reported
Additional Code 4:	Not reported
Additional Code 5:	Not reported

HWTS:

Name:	UNOCAL SERVICE STATION #5044
Address:	10201 E BEVERLY BLVD
Address 2:	Not reported
City,State,Zip:	WHITTIER, CA 906020000
EPA ID:	CAL000126250
Inactive Date:	06/30/1998
Create Date:	11/14/1996
Last Act Date:	04/27/1999
Mailing Name:	Not reported
Mailing Address:	10201 BEVERLY BLVD # E
Mailing Address 2:	Not reported
Mailing City,State,Zip:	WHITTIER, CA 906012007
Owner Name:	BEVERLY UNOCAL
Owner Address:	10201 BEVERLY BLVD # E
Owner Address 2:	Not reported
Owner City,State,Zip:	WHITTIER, CA 906012007
Contact Name:	VICTOR PERRIN/MGR
Contact Address:	INACT PER 98VQ FINAL NOTICE
Contact Address 2:	- BATCH 4/27
City,State,Zip:	WHITTIER, CA 906012007

Name:	UNOCAL SERVICE STATION #5044
Address:	10201 E BEVERLY BLVD
Address 2:	Not reported
City,State,Zip:	WHITTIER, CA 906020000
EPA ID:	CAD981648801
Inactive Date:	06/30/1997
Create Date:	07/03/1987
Last Act Date:	09/29/2005
Mailing Name:	HAZMAT COMPL COORD, RM 9001
Mailing Address:	PO BOX 25376
Mailing Address 2:	Not reported
Mailing City,State,Zip:	SANTA ANA, CA 927995376
Owner Name:	UNION OIL CO
Owner Address:	PO BOX 25376
Owner Address 2:	Not reported
Owner City,State,Zip:	SANTA ANA, CA 927995376

UNOCAL SERVICE STATION #5044 (Continued) **S113009075**

Contact Name:	CHRISTOPHER Z HILL
Contact Address:	PO BOX 25376 CANX VQ97 AH
Contact Address 2:	Not reported
City,State,Zip:	SANTA ANA, CA 927995376

C13 **SERVICE STATION 5044** **HIST UST** **U001564312**
ENE **10201 BEVERLY BLVD** **N/A**
1/8-1/4 **WHITTIER, CA 90602**
0.182 mi.
960 ft. **Site 2 of 9 in cluster C**

Relative: **Higher**
Actual: **256 ft.**

HIST UST:

Name:	SERVICE STATION 5044
Address:	10201 BEVERLY BLVD
City,State,Zip:	WHITTIER, CA 90602
File Number:	Not reported
URL:	Not reported
Region:	STATE
Facility ID:	00000017311
Facility Type:	Gas Station
Other Type:	Not reported
Contact Name:	MICHAEL CHONG
Telephone:	2136928197
Owner Name:	UNION OIL COMPANY OF CALIFORNI
Owner Address:	3701 WILSHIRE BLVD SUITE 830
Owner City,St,Zip:	LOS ANGELES, CA 90010
Total Tanks:	0003
Tank Num:	001
Container Num:	5044-4
Year Installed:	1963
Tank Capacity:	00000280
Tank Used for:	WASTE
Type of Fuel:	WASTE OIL
Container Construction Thickness:	Not reported
Leak Detection:	Stock Inventor, Pressure Test
Tank Num:	002
Container Num:	5044-2
Year Installed:	1963
Tank Capacity:	00009940
Tank Used for:	PRODUCT
Type of Fuel:	PREMIUM
Container Construction Thickness:	Not reported
Leak Detection:	Stock Inventor, Pressure Test
Tank Num:	003
Container Num:	5044-1
Year Installed:	1963
Tank Capacity:	00009940
Tank Used for:	PRODUCT
Type of Fuel:	UNLEADED
Container Construction Thickness:	Not reported
Leak Detection:	Stock Inventor, Pressure Test

C14 **UNION OIL SERVICE STATION #504** **HIST UST** **U001564317**
ENE **10201 BEVERLY BLVD** **N/A**
1/8-1/4 **WHITTIER, CA 90602**
0.182 mi.
960 ft. **Site 3 of 9 in cluster C**

Relative: **Higher**
Actual: **256 ft.**

HIST UST:

Name:	UNION OIL SERVICE STATION #504
Address:	10201 BEVERLY BLVD
City,State,Zip:	WHITTIER, CA 90602
File Number:	Not reported
URL:	Not reported
Region:	STATE
Facility ID:	00000055452
Facility Type:	Gas Station
Other Type:	Not reported
Contact Name:	PETER AMJAD NESHEIWAT
Telephone:	2136928197
Owner Name:	UNION OIL COMPANY OF CALIFORNI
Owner Address:	3701 WILSHIRE BOULEVARD-SUITE
Owner City,St,Zip:	LOS ANGELES, CA 90010
Total Tanks:	0001
Tank Num:	001
Container Num:	5044-00
Year Installed:	Not reported
Tank Capacity:	00000180
Tank Used for:	WASTE
Type of Fuel:	WASTE OIL
Container Construction Thickness:	Not reported
Leak Detection:	None

C15 **TOSCO/UNOCAL #30788** **UST** **U004270986**
ENE **10201 EAST BEVERLY BOULEVARD** **N/A**
1/8-1/4 **WHITTIER, CA**
0.182 mi.
960 ft. **Site 4 of 9 in cluster C**

Relative: **Higher**
Actual: **256 ft.**

UST CLOSURE:

Name:	TOSCO/UNOCAL #30788
Address:	10201 EAST BEVERLY BOULEVARD
City,State,Zip:	WHITTIER, CA
Claim Number:	Case No. 005766024698
Type:	Closure Denials and Approved Orders
Deadline Date:	9/5/2014
Documents:	10201 East Beverly Boulevard, Whittier, Los Angeles CountyNotice, 10201 East Beverly Boulevard, Whittier, Los Angeles CountyDraft Order, 10201 East Beverly Boulevard, Whittier, Los Angeles CountyClosure Summary
Comments:	Not reported
Comments URL:	Not reported
Response:	Not reported
Response URL:	Not reported
Comments2:	Not reported
Comments2 URL:	Not reported
Response2:	Not reported
Response2 URL:	Not reported
Closure:	WQO 2014-0176-UST (11/07/2014)
Closure URL:	https://www.waterboards.ca.gov/board_decisions/adopted_orders/water_quality/2014/wqo2014_0176_ust.pdf

TOSCO/UNOCAL #30788 (Continued) **U004270986**

Uniform: WQO 2014-0176-UST (11/07/2014)Uniform Closure Letter (02/12/2015)
Uniform URL: https://www.waterboards.ca.gov/water_issues/programs/ustcf/docs/prop_closure_cases/005766024698_ucl.pdf

---

C16 **76 PRODUCTS STATION #5044** **LUST** **S103587505**
ENE **10201 BEVERLY BLVD E** **Cortese** **N/A**
1/8-1/4 **WHITTIER, CA 90602** **CERS**
0.182 mi.
960 ft. **Site 5 of 9 in cluster C**

Relative:
Higher

Actual:
256 ft.

LUST:
Name: 76 PRODUCTS STATION #5044
Address: 10201 BEVERLY BLVD E
City,State,Zip: WHITTIER, CA 90602
Lead Agency: LOS ANGELES COUNTY
Case Type: LUST Cleanup Site
Geo Track: http://geotracker.waterboards.ca.gov/profile_report.asp?global_id=T0603704709
Global Id: T0603704709
Latitude: 34.003724
Longitude: -118.062298
Status: Completed - Case Closed
Status Date: 05/13/1999
Case Worker: RVI
RB Case Number: R-05976
Local Agency: LOS ANGELES COUNTY
File Location: Not reported
Local Case Number: Not reported
Potential Media Affect: Soil
Potential Contaminants of Concern: Gasoline
Site History: Not reported

LUST:
Global Id: T0603704709
Contact Type: Local Agency Caseworker
Contact Name: RANI IYER
Organization Name: LOS ANGELES COUNTY
Address: 900 S. FREMONT AVE.
City: ALHAMBRA
Email: riyer@dpw.lacounty.gov
Phone Number: Not reported

Global Id: T0603704709
Contact Type: Regional Board Caseworker
Contact Name: YUE RONG
Organization Name: LOS ANGELES RWQCB (REGION 4)
Address: 320 W. 4TH ST., SUITE 200
City: Los Angeles
Email: yrong@waterboards.ca.gov
Phone Number: Not reported

LUST:
Global Id: T0603704709
Action Type: Other
Date: 11/03/1996
Action: Leak Discovery

Global Id: T0603704709
Action Type: Other

76 PRODUCTS STATION #5044 (Continued) **S103587505**

Date: 11/03/1996
Action: Leak Stopped

Global Id: T0603704709
Action Type: Other
Date: 11/04/1996
Action: Leak Reported

LUST:
Global Id: T0603704709
Status: Open - Case Begin Date
Status Date: 11/03/1996

Global Id: T0603704709
Status: Open - Site Assessment
Status Date: 11/03/1996

Global Id: T0603704709
Status: Completed - Case Closed
Status Date: 05/13/1999

LUST REG 4:
Region: 4
Regional Board: 04
County: Los Angeles
Facility Id: R-05976
Status: Case Closed
Substance: Gasoline
Substance Quantity: Not reported
Local Case No: Not reported
Case Type: Soil
Abatement Method Used at the Site: OT
Global ID: T0603704709
W Global ID: Not reported
Staff: UNK
Local Agency: 19000
Cross Street: PIONEER
Enforcement Type: Not reported
Date Leak Discovered: 11/3/1996
Date Leak First Reported: 11/4/1996
Date Leak Record Entered: 3/28/1997
Date Confirmation Began: 11/3/1996
Date Leak Stopped: 11/3/1996
Date Case Last Changed on Database: 5/13/1999
Date the Case was Closed: 5/13/1999
How Leak Discovered: OM
How Leak Stopped: Not reported
Cause of Leak: UNK
Leak Source: UNK
Operator: Not reported
Water System: Not reported
Well Name: Not reported
Approx. Dist To Production Well (ft): 1856.0807535647020978700781255
Source of Cleanup Funding: UNK
Preliminary Site Assessment Workplan Submitted: Not reported

76 PRODUCTS STATION #5044 (Continued) **S103587505**

Preliminary Site Assessment Began:	Not reported
Pollution Characterization Began:	Not reported
Remediation Plan Submitted:	Not reported
Remedial Action Underway:	Not reported
Post Remedial Action Monitoring Began:	Not reported
Enforcement Action Date:	Not reported
Historical Max MTBE Date:	Not reported
Hist Max MTBE Conc in Groundwater:	Not reported
Hist Max MTBE Conc in Soil:	Not reported
Significant Interim Remedial Action Taken:	Not reported
GW Qualifier:	Not reported
Soil Qualifier:	Not reported
Organization:	Not reported
Owner Contact:	Not reported
Responsible Party:	UNOCAL CORP
RP Address:	376 S. VALENCIA AVE., BREA CA 92621
Program:	LUST
Lat/Long:	34.0038954 / -1
Local Agency Staff:	Not reported
Beneficial Use:	Not reported
Priority:	Not reported
Cleanup Fund Id:	Not reported
Suspended:	Not reported
Assigned Name:	Not reported
Summary:	WILL BE BASED ON INVESTIGATION FINDINGS

CORTESE:

Name:	76 PRODUCTS STATION #5044
Address:	10201 BEVERLY BLVD E
City,State,Zip:	WHITTIER, CA 90602
Region:	CORTESE
Envirostor Id:	Not reported
Global ID:	T0603704709
Site/Facility Type:	LUST CLEANUP SITE
Cleanup Status:	COMPLETED - CASE CLOSED
Status Date:	Not reported
Site Code:	Not reported
Latitude:	Not reported
Longitude:	Not reported
Owner:	Not reported
Enf Type:	Not reported
Swat R:	Not reported
Flag:	active
Order No:	Not reported
Waste Discharge System No:	Not reported
Effective Date:	Not reported
Region 2:	Not reported
WID Id:	Not reported
Solid Waste Id No:	Not reported
Waste Management Uit Name:	Not reported
File Name:	Active Open

CERS:

Name:	76 PRODUCTS STATION #5044
Address:	10201 BEVERLY BLVD E
City,State,Zip:	WHITTIER, CA 90602

76 PRODUCTS STATION #5044 (Continued) **S103587505**

Site ID: 231262
CERS ID: T0603704709
CERS Description: Leaking Underground Storage Tank Cleanup Site

Affiliation:
Affiliation Type Desc: Local Agency Caseworker
Entity Name: RANI IYER - LOS ANGELES COUNTY
Entity Title: Not reported
Affiliation Address: 900 S. FREMONT AVE.
Affiliation City: ALHAMBRA
Affiliation State: CA
Affiliation Country: Not reported
Affiliation Zip: Not reported
Affiliation Phone: Not reported

Affiliation Type Desc: Regional Board Caseworker
Entity Name: YUE RONG - LOS ANGELES RWQCB (REGION 4)
Entity Title: Not reported
Affiliation Address: 320 W. 4TH ST., SUITE 200
Affiliation City: Los Angeles
Affiliation State: CA
Affiliation Country: Not reported
Affiliation Zip: Not reported
Affiliation Phone: Not reported

C17 **TOSCO/UNOCAL # 30788** **LUST** **U002280299**
ENE **10201 E BEVERLY BLVD** **Cortese** **N/A**
1/8-1/4 **WHITTIER, CA 90601** **LOS ANGELES CO. HMS**
0.182 mi. **CERS**
960 ft. **Site 6 of 9 in cluster C**

Relative: Higher
Actual: 256 ft.

LUST:
Name: TOSCO/UNOCAL # 30788
Address: 10201 E BEVERLY BLVD
City,State,Zip: WHITTIER, CA 90601
Lead Agency: SWRCB
Case Type: LUST Cleanup Site
Geo Track: http://geotracker.waterboards.ca.gov/profile_report.asp?global_id=T0603770056
Global Id: T0603770056
Latitude: 34.003732
Longitude: -118.062298
Status: Completed - Case Closed
Status Date: 02/12/2015
Case Worker: MC
RB Case Number: Not reported
Local Agency: LOS ANGELES COUNTY
File Location: Not reported
Local Case Number: 005766-024698
Potential Media Affect: Soil
Potential Contaminants of Concern: Gasoline
Site History: Not reported

LUST:
Global Id: T0603770056
Contact Type: Regional Board Caseworker
Contact Name: MATTHEW COHEN
Organization Name: SWRCB
Address: 1001 I Street

TOSCO/UNOCAL # 30788 (Continued) **U002280299**

City: SACRAMENTO
Email: matthew.cohen@waterboards.ca.gov
Phone Number: 9163415751

Global Id: T0603770056
Contact Type: Local Agency Caseworker
Contact Name: RANI IYER
Organization Name: LOS ANGELES COUNTY
Address: 900 S. FREMONT AVE.
City: ALHAMBRA
Email: riyer@dpw.lacounty.gov
Phone Number: Not reported

LUST:
Global Id: T0603770056
Action Type: ENFORCEMENT
Date: 06/24/2014
Action: Notification - Public Notice of Case Closure

Global Id: T0603770056
Action Type: ENFORCEMENT
Date: 02/12/2015
Action: Closure/No Further Action Letter

Global Id: T0603770056
Action Type: RESPONSE
Date: 12/11/2012
Action: Site Investigation Workplan - Regulator Responded

Global Id: T0603770056
Action Type: RESPONSE
Date: 09/11/2000
Action: Tank Removal Report / UST Sampling Report

Global Id: T0603770056
Action Type: RESPONSE
Date: 11/11/2002
Action: Site Assessment Report

Global Id: T0603770056
Action Type: RESPONSE
Date: 04/17/2003
Action: Site Assessment Report

Global Id: T0603770056
Action Type: Other
Date: 05/17/2000
Action: Leak Discovery

Global Id: T0603770056
Action Type: Other
Date: 09/19/2000
Action: Leak Reported

Global Id: T0603770056
Action Type: REMEDIATION
Date: 09/19/2000

TOSCO/UNOCAL # 30788 (Continued) **U002280299**

Action: Not reported

Global Id: T0603770056
Action Type: ENFORCEMENT
Date: 05/06/2013
Action: Referral to Regional Board

Global Id: T0603770056
Action Type: ENFORCEMENT
Date: 05/31/2012
Action: Staff Letter

Global Id: T0603770056
Action Type: ENFORCEMENT
Date: 05/31/2012
Action: Staff Letter

Global Id: T0603770056
Action Type: ENFORCEMENT
Date: 11/19/2014
Action: State Water Board Closure Order

LUST:
Global Id: T0603770056
Status: Open - Case Begin Date
Status Date: 05/17/2000

Global Id: T0603770056
Status: Open - Site Assessment
Status Date: 04/17/2003

Global Id: T0603770056
Status: Open - Eligible for Closure
Status Date: 11/15/2013

Global Id: T0603770056
Status: Open - Eligible for Closure
Status Date: 11/19/2014

Global Id: T0603770056
Status: Completed - Case Closed
Status Date: 02/12/2015

CORTESE:
Name: TOSCO/UNOCAL # 30788
Address: 10201 E BEVERLY BLVD
City,State,Zip: WHITTIER, CA 90601
Region: CORTESE
Envirostor Id: Not reported
Global ID: T0603770056
Site/Facility Type: LUST CLEANUP SITE
Cleanup Status: COMPLETED - CASE CLOSED
Status Date: Not reported
Site Code: Not reported
Latitude: Not reported

TOSCO/UNOCAL # 30788 (Continued) **U002280299**

Longitude:	Not reported
Owner:	Not reported
Enf Type:	Not reported
Swat R:	Not reported
Flag:	active
Order No:	Not reported
Waste Discharge System No:	Not reported
Effective Date:	Not reported
Region 2:	Not reported
WID Id:	Not reported
Solid Waste Id No:	Not reported
Waste Management Uit Name:	Not reported
File Name:	Active Open

LOS ANGELES CO. HMS:

Name:	UNOCAL CORP SS 5044
Address:	10201 BEVERLY BLVD
City,State,Zip:	WHITTIER, CA 90601
Region:	LA
Permit Category:	T
Facility Id:	005766-005976
Facility Type:	0
Facility Status:	Closed
Area:	1A
Permit Number:	00004175T
Permit Status:	Closed

Name:	TOSCO/UNOCAL #30788
Address:	10201 BEVERLY BLVD
City,State,Zip:	WHITTIER, CA 90601
Region:	LA
Permit Category:	T
Facility Id:	005766-024698
Facility Type:	0
Facility Status:	Closed
Area:	1A
Permit Number:	000190132
Permit Status:	Closed

Name:	UNOCAL CORP SS 5044
Address:	10201 BEVERLY BLVD
City,State,Zip:	WHITTIER, CA 90601
Region:	LA
Permit Category:	I
Facility Id:	005766-I05976
Facility Type:	01
Facility Status:	Closed
Area:	1A
Permit Number:	000003542
Permit Status:	Closed

CERS:

Name:	TOSCO/UNOCAL # 30788
Address:	10201 E BEVERLY BLVD
City,State,Zip:	WHITTIER, CA 90601
Site ID:	248967

TOSCO/UNOCAL # 30788 (Continued) **U002280299**

CERS ID: T0603770056
CERS Description: Leaking Underground Storage Tank Cleanup Site

Affiliation:
Affiliation Type Desc: Local Agency Caseworker
Entity Name: RANI IYER - LOS ANGELES COUNTY
Entity Title: Not reported
Affiliation Address: 900 S. FREMONT AVE.
Affiliation City: ALHAMBRA
Affiliation State: CA
Affiliation Country: Not reported
Affiliation Zip: Not reported
Affiliation Phone: Not reported

Affiliation Type Desc: Regional Board Caseworker
Entity Name: MATTHEW COHEN - SWRCB
Entity Title: Not reported
Affiliation Address: 1001 I Street
Affiliation City: SACRAMENTO
Affiliation State: CA
Affiliation Country: Not reported
Affiliation Zip: Not reported
Affiliation Phone: 9163415751

C18 **76 PRODUCTS STATION #5044** **HIST CORTESE** **S102590623**
ENE **10201 BEVERLY** **N/A**
1/8-1/4 **WHITTIER, CA 90602**
0.182 mi.
960 ft. **Site 7 of 9 in cluster C**

Relative: **Higher**
Actual: **256 ft.**

HIST CORTESE:
edr_fname: 76 PRODUCTS STATION #5044
edr_fadd1: 10201 BEVERLY
City,State,Zip: WHITTIER, CA 90602
Region: CORTESE
Facility County Code: 19
Reg By: LTNKA
Reg Id: R-05976

C19 **TOSCO/UNOCAL #30788** **UST** **U003942418**
ENE **10201 BEVERLY BLVD** **N/A**
1/8-1/4 **WHITTIER, CA 90601**
0.182 mi.
960 ft. **Site 8 of 9 in cluster C**

Relative: **Higher**
Actual: **256 ft.**

UST:
Name: TOSCO/UNOCAL #30788
Address: 10201 BEVERLY BLVD
City,State,Zip: WHITTIER, CA 90601
Facility ID: 24698
Permitting Agency: LOS ANGELES COUNTY
Latitude: 34.0050819
Longitude: -118.060961

C20
ENE
1/8-1/4
0.182 mi.
960 ft.

UNOCAL CORP SS 5044
10201 E BEVERLY BLVD
WHITTER, CA

Site 9 of 9 in cluster C

SWEEPS UST | **S106933497**
N/A

Relative:
Higher

Actual:
256 ft.

SWEEPS UST:

Name:	UNOCAL CORP SS 5044
Address:	10201 E BEVERLY BLVD
City:	WHITTER
Status:	Active
Comp Number:	5976
Number:	9
Board Of Equalization:	44-001057
Referral Date:	06-30-89
Action Date:	Not reported
Created Date:	06-30-89
Owner Tank Id:	Not reported
SWRCB Tank Id:	19-000-005976-000001
Tank Status:	A
Capacity:	Not reported
Active Date:	06-30-89
Tank Use:	UNKNOWN
STG:	W
Content:	Not reported
Number Of Tanks:	3

Name:	UNOCAL CORP SS 5044
Address:	10201 E BEVERLY BLVD
City:	WHITTER
Status:	Active
Comp Number:	5976
Number:	9
Board Of Equalization:	44-001057
Referral Date:	06-30-89
Action Date:	Not reported
Created Date:	06-30-89
Owner Tank Id:	Not reported
SWRCB Tank Id:	19-000-005976-000002
Tank Status:	A
Capacity:	Not reported
Active Date:	06-30-89
Tank Use:	UNKNOWN
STG:	W
Content:	Not reported
Number Of Tanks:	Not reported

Name:	UNOCAL CORP SS 5044
Address:	10201 E BEVERLY BLVD
City:	WHITTER
Status:	Active
Comp Number:	5976
Number:	9
Board Of Equalization:	44-001057
Referral Date:	06-30-89
Action Date:	Not reported
Created Date:	06-30-89
Owner Tank Id:	Not reported
SWRCB Tank Id:	19-000-005976-000003

UNOCAL CORP SS 5044 (Continued) **S106933497**

Tank Status:	A
Capacity:	Not reported
Active Date:	06-30-89
Tank Use:	UNKNOWN
STG:	W
Content:	Not reported
Number Of Tanks:	Not reported

B21 **EL CHEAPO LIFT** **RCRA NonGen / NLR** **1024840704**
NW **9629 BEVERLY RD** **CAL000389825**
1/8-1/4 **PICO RIVIERA, CA 90660**
0.182 mi.
960 ft. **Site 6 of 13 in cluster B**

Relative: **Lower**
Actual: **184 ft.**

RCRA NonGen / NLR:

Date Form Received by Agency:		2013-09-30 00:00:00.0
Handler Name:	EL CHEAPO LIFT	
Handler Address:		9629 BEVERLY RD
Handler City,State,Zip:		PICO RIVERA, CA 90660
EPA ID:		CAL000389825
Contact Name:		ROBERT COOPER
Contact Address:		9629 BEVERLY RD
Contact City,State,Zip:		PICO RIVERA, CA 90660
Contact Telephone:		714-317-0068
Contact Fax:		562-908-9860
Contact Email:		BOB-JR@ELCHEAPOLIFT.COM
Contact Title:		Not reported
EPA Region:		09
Land Type:		Not reported
Federal Waste Generator Description:		Not a generator, verified
Non-Notifier:		Not reported
Biennial Report Cycle:		Not reported
Accessibility:		Not reported
Active Site Indicator:		Handler Activities
State District Owner:		Not reported
State District:		Not reported
Mailing Address:		9629 BEVERLY RD
Mailing City,State,Zip:		PICO RIVERA, CA 90660-0000
Owner Name:		ROBERT COOPER
Owner Type:		Other
Operator Name:		ROBERT COOPER
Operator Type:		Other
Short-Term Generator Activity:		No
Importer Activity:		No
Mixed Waste Generator:		No
Transporter Activity:		No
Transfer Facility Activity:		No
Recycler Activity with Storage:		No
Small Quantity On-Site Burner Exemption:		No
Smelting Melting and Refining Furnace Exemption:		No
Underground Injection Control:		No
Off-Site Waste Receipt:		No
Universal Waste Indicator:		Yes
Universal Waste Destination Facility:		Yes
Federal Universal Waste:		No
Active Site Fed-Reg Treatment Storage and Disposal Facility:		Not reported
Active Site Converter Treatment storage and Disposal Facility:		Not reported
Active Site State-Reg Treatment Storage and Disposal Facility:		Not reported

EL CHEAPO LIFT (Continued) **1024840704**

Active Site State-Reg Handler:	---
Federal Facility Indicator:	Not reported
Hazardous Secondary Material Indicator:	N
Sub-Part K Indicator:	Not reported
Commercial TSD Indicator:	No
Treatment Storage and Disposal Type:	Not reported
2018 GPRA Permit Baseline:	Not on the Baseline
2018 GPRA Renewals Baseline:	Not on the Baseline
Permit Renewals Workload Universe:	Not reported
Permit Workload Universe:	Not reported
Permit Progress Universe:	Not reported
Post-Closure Workload Universe:	Not reported
Closure Workload Universe:	Not reported
202 GPRA Corrective Action Baseline:	No
Corrective Action Workload Universe:	No
Subject to Corrective Action Universe:	No
Non-TSDFs Where RCRA CA has Been Imposed Universe:	No
TSDFs Potentially Subject to CA Under 3004 (u)/(v) Universe:	No
TSDFs Only Subject to CA under Discretionary Auth Universe:	No
Corrective Action Priority Ranking:	No NCAPS ranking
Environmental Control Indicator:	No
Institutional Control Indicator:	No
Human Exposure Controls Indicator:	N/A
Groundwater Controls Indicator:	N/A
Operating TSDF Universe:	Not reported
Full Enforcement Universe:	Not reported
Significant Non-Complier Universe:	No
Unaddressed Significant Non-Complier Universe:	No
Addressed Significant Non-Complier Universe:	No
Significant Non-Complier With a Compliance Schedule Universe:	No
Financial Assurance Required:	Not reported
Handler Date of Last Change:	2018-09-06 17:03:09.0
Recognized Trader-Importer:	No
Recognized Trader-Exporter:	No
Importer of Spent Lead Acid Batteries:	No
Exporter of Spent Lead Acid Batteries:	No
Recycler Activity Without Storage:	No
Manifest Broker:	No
Sub-Part P Indicator:	No

Handler - Owner Operator:

Owner/Operator Indicator:	Operator
Owner/Operator Name:	ROBERT COOPER
Legal Status:	Other
Date Became Current:	Not reported
Date Ended Current:	Not reported
Owner/Operator Address:	9629 BEVERLY RD
Owner/Operator City,State,Zip:	PICO RIVERA, CA 90660
Owner/Operator Telephone:	714-317-0068
Owner/Operator Telephone Ext:	Not reported
Owner/Operator Fax:	Not reported
Owner/Operator Email:	Not reported

Owner/Operator Indicator:	Owner
Owner/Operator Name:	ROBERT COOPER
Legal Status:	Other

EL CHEAPO LIFT (Continued) **1024840704**

Date Became Current:	Not reported
Date Ended Current:	Not reported
Owner/Operator Address:	9629 BEVERLY RD
Owner/Operator City,State,Zip:	PICO RIVERA, CA 90660-0000
Owner/Operator Telephone:	716-317-0068
Owner/Operator Telephone Ext:	Not reported
Owner/Operator Fax:	Not reported
Owner/Operator Email:	Not reported

Historic Generators:

Receive Date:	2013-09-30 00:00:00.0
Handler Name: EL CHEAPO LIFT	
Federal Waste Generator Description:	Not a generator, verified
State District Owner:	Not reported
Large Quantity Handler of Universal Waste:	No
Recognized Trader Importer:	No
Recognized Trader Exporter:	No
Spent Lead Acid Battery Importer:	No
Spent Lead Acid Battery Exporter:	No
Current Record:	Yes
Non Storage Recycler Activity:	Not reported
Electronic Manifest Broker:	Not reported

List of NAICS Codes and Descriptions:

NAICS Code:	811111
NAICS Description:	GENERAL AUTOMOTIVE REPAIR

Facility Has Received Notices of Violations:

Violations:	No Violations Found

Evaluation Action Summary:

Evaluations:	No Evaluations Found

B22 **SECURITY PLATING CORP** **SEMS-ARCHIVE** **1003879081**
NW **9629 E BEVERLY RD** **CAD982360109**
1/8-1/4 **PICO RIVERS, CA 90660**
0.182 mi.
960 ft. **Site 7 of 13 in cluster B**

Relative:
Lower

Actual:
184 ft.

SEMS Archive:

Site ID:	0902591
EPA ID:	CAD982360109
Name:	SECURITY PLATING CORP
Address:	9629 E BEVERLY RD
Address 2:	Not reported
City,State,Zip:	PICO RIVERS, CA 90660
Cong District:	34
FIPS Code:	06037
FF:	N
NPL:	Not on the NPL
Non NPL Status:	NFRAP-Site does not qualify for the NPL based on existing information

SEMS Archive Detail:

Region:	09
Site ID:	0902591

SECURITY PLATING CORP (Continued) **1003879081**

EPA ID:	CAD982360109
Site Name:	SECURITY PLATING CORP
NPL:	N
FF:	N
OU:	00
Action Code:	VS
Action Name:	ARCH SITE
SEQ:	1
Start Date:	Not reported
Finish Date:	1988-12-13 05:00:00
Qual:	Not reported
Current Action Lead:	EPA Perf In-Hse
Region:	09
Site ID:	0902591
EPA ID:	CAD982360109
Site Name:	SECURITY PLATING CORP
NPL:	N
FF:	N
OU:	00
Action Code:	PA
Action Name:	PA
SEQ:	1
Start Date:	Not reported
Finish Date:	1988-12-13 05:00:00
Qual:	N
Current Action Lead:	St Perf
Region:	09
Site ID:	0902591
EPA ID:	CAD982360109
Site Name:	SECURITY PLATING CORP
NPL:	N
FF:	N
OU:	00
Action Code:	DS
Action Name:	DISCVRY
SEQ:	1
Start Date:	1987-11-01 05:00:00
Finish Date:	1987-11-01 05:00:00
Qual:	Not reported
Current Action Lead:	St Perf

B23 **AMRERDYNE WEST INC** **HIST UST** **S104536164**
NW **9629 E BEVERLY RD** **EMI** **N/A**
1/8-1/4 **PICO RIVERA, CA 90660**
0.182 mi.
960 ft. **Site 8 of 13 in cluster B**

Relative: HIST UST:
Lower

Name:	AMRERDYNE WEST INC
Address:	9629 E BEVERLY RD
City,State,Zip:	PICO RIVERA, CA 90660
File Number:	000262E1
URL:	http://geotracker.waterboards.ca.gov/ustpdfs/pdf/000262E1.pdf
Region:	Not reported
Facility ID:	Not reported

Actual:
184 ft.

AMRERDYNE WEST INC (Continued) **S104536164**

Facility Type:	Not reported
Other Type:	Not reported
Contact Name:	Not reported
Telephone:	Not reported
Owner Name:	Not reported
Owner Address:	Not reported
Owner City,St,Zip:	Not reported
Total Tanks:	Not reported

Tank Num:	Not reported
Container Num:	Not reported
Year Installed:	Not reported
Tank Capacity:	Not reported
Tank Used for:	Not reported
Type of Fuel:	Not reported
Container Construction Thickness:	Not reported
Leak Detection:	Not reported

Click here for Geo Tracker PDF:

EMI:

Name:	MARKET SPECIALTY EQUIPMENT CO,
Address:	9629 E BEVERLY RD
City,State,Zip:	PICO RIVERA, CA 90660
Year:	1990
County Code:	19
Air Basin:	SC
Facility ID:	77524
Air District Name:	SC
SIC Code:	3471
Air District Name:	SOUTH COAST AQMD
Community Health Air Pollution Info System:	Not reported
Consolidated Emission Reporting Rule:	Not reported
Total Organic Hydrocarbon Gases Tons/Yr:	0
Reactive Organic Gases Tons/Yr:	0
Carbon Monoxide Emissions Tons/Yr:	0
NOX - Oxides of Nitrogen Tons/Yr:	0
SOX - Oxides of Sulphur Tons/Yr:	0
Particulate Matter Tons/Yr:	0
Part. Matter 10 Micrometers and Smllr Tons/Yr:	0

Name:	MARKET SPECIALTY EQUIPMENT CO,
Address:	9629 E BEVERLY RD
City,State,Zip:	PICO RIVERA, CA 90660
Year:	1995
County Code:	19
Air Basin:	SC
Facility ID:	77524
Air District Name:	SC
SIC Code:	3471
Air District Name:	SOUTH COAST AQMD
Community Health Air Pollution Info System:	Not reported
Consolidated Emission Reporting Rule:	Not reported
Total Organic Hydrocarbon Gases Tons/Yr:	0
Reactive Organic Gases Tons/Yr:	0
Carbon Monoxide Emissions Tons/Yr:	0
NOX - Oxides of Nitrogen Tons/Yr:	0

AMRERDYNE WEST INC (Continued) **S104536164**

SOX - Oxides of Sulphur Tons/Yr: 0
Particulate Matter Tons/Yr: 0
Part. Matter 10 Micrometers and Smllr Tons/Yr: 0

B24 **EL CHEAPO LIFT** **ENVIROSTOR** **U001564922**
NW **9629 BEVERLY RD** **CERS HAZ WASTE** **N/A**
1/8-1/4 **PICO RIVERA, CA 90660** **HIST UST**
0.182 mi. **HAZNET**
960 ft. **Site 9 of 13 in cluster B** **CERS**
HWTS

Relative:
Lower

Actual:
184 ft.

ENVIROSTOR:
Name: SECURITY PLATING
Address: 9629 EAST BEVERLY ROAD
City,State,Zip: PICO RIVERA, CA 90660
Facility ID: 19340163
Status: Refer: Other Agency
Status Date: 08/31/1995
Site Code: Not reported
Site Type: Historical
Site Type Detailed: * Historical
Acres: Not reported
NPL: NO
Regulatory Agencies: NONE SPECIFIED
Lead Agency: NONE SPECIFIED
Program Manager: Not reported
Supervisor: * Mmonroy
Division Branch: Cleanup Chatsworth
Assembly: 58
Senate: 32
Special Program: * CERC2
Restricted Use: NO
Site Mgmt Req: NONE SPECIFIED
Funding: Not reported
Latitude: 34.00595
Longitude: -118.0704
APN: 8122011015
Past Use: NONE SPECIFIED
Potential COC: * HALOGENATED SOLVENTS * STILL BOTTOMS WITH HALOGENATED ORGANICS * EMPTY CONTAINERS, LESS THAN 30 GALLONS * OTHER PESTICIDE CONTAINERS, 30 GALLONS OR MORE
Confirmed COC: NONE SPECIFIED
Potential Description: NONE SPECIFIED
Alias Name: AMERDYNE INDUSTRIES INC
Alias Type: Alternate Name
Alias Name: AMERDYNE WEST
Alias Type: Alternate Name
Alias Name: 8122011015
Alias Type: APN
Alias Name: CAD009427885
Alias Type: EPA Identification Number
Alias Name: 19340163
Alias Type: Envirostor ID Number

Completed Info:
Completed Area Name: PROJECT WIDE
Completed Sub Area Name: Not reported
Completed Document Type: * Discovery

EL CHEAPO LIFT (Continued) **U001564922**

Completed Date: 02/15/1981
Comments: Facility Identified: Records Search. Questionnaire received from current operator, Amerdyne West. Operations include cleaning and painting of plastic products. All waste hauled off-site. Amerdyne West in operation since 1968.

Completed Area Name: PROJECT WIDE
Completed Sub Area Name: Not reported
Completed Document Type: Site Screening
Completed Date: 11/07/1994
Comments: DATABASE VALIDATION PROJECT CONFIRMS NFA FOR DTSC.

Completed Area Name: PROJECT WIDE
Completed Sub Area Name: Not reported
Completed Document Type: Preliminary Assessment Report
Completed Date: 02/04/1988
Comments: Preliminary Assessment Done: Site was never a metal plating facility. Recycled TCE from paint equipment. Clean-up still on site. Regular hauling by BTMS.

Completed Area Name: PROJECT WIDE
Completed Sub Area Name: Not reported
Completed Document Type: Site Screening
Completed Date: 04/06/1987
Comments: Site Screening Done: Further investigation required.

Future Area Name: Not reported
Future Sub Area Name: Not reported
Future Document Type: Not reported
Future Due Date: Not reported
Schedule Area Name: Not reported
Schedule Sub Area Name: Not reported
Schedule Document Type: Not reported
Schedule Due Date: Not reported
Schedule Revised Date: Not reported

CERS HAZ WASTE:
Name: ADVANCED LASER DIES INC
Address: 9629 BEVERLY RD
City,State,Zip: PICO RIVERA, CA 90660
Site ID: 3244
CERS ID: 10272061
CERS Description: Hazardous Waste Generator

HIST UST:
Name: AMRERDYNE WEST INC.
Address: 9629 BEVERLY RD
City,State,Zip: PICO RIVERA, CA 90660
File Number: Not reported
URL: Not reported
Region: STATE
Facility ID: 00000046995
Facility Type: Other
Other Type: FINISHING
Contact Name: DONALD C. STARNER
Telephone: 2136925212

EL CHEAPO LIFT (Continued) **U001564922**

Owner Name: AMERDYNE WEST INC.
Owner Address: 9629 E. BEVERLY RD.
Owner City,St,Zip: PICO RIVERA, CA 90660
Total Tanks: 0004

Tank Num: 001
Container Num: 3BBW
Year Installed: Not reported
Tank Capacity: 00000000
Tank Used for: WASTE
Type of Fuel: Not reported
Container Construction Thickness: 4
Leak Detection: None

Tank Num: 002
Container Num: 2FBE
Year Installed: Not reported
Tank Capacity: 00000000
Tank Used for: WASTE
Type of Fuel: Not reported
Container Construction Thickness: 4
Leak Detection: None

Tank Num: 003
Container Num: 4BBE
Year Installed: Not reported
Tank Capacity: 00000000
Tank Used for: WASTE
Type of Fuel: Not reported
Container Construction Thickness: 4
Leak Detection: None

Tank Num: 004
Container Num: 1FBW
Year Installed: Not reported
Tank Capacity: 00000000
Tank Used for: WASTE
Type of Fuel: Not reported
Container Construction Thickness: 4
Leak Detection: None

HAZNET:
Name: EL CHEAPO LIFT
Address: 9629 BEVERLY RD
Address 2: Not reported
City,State,Zip: PICO RIVERA, CA 90660
Contact: ROBERT COOPER
Telephone: 7143170068
Mailing Name: Not reported
Mailing Address: 9629 BEVERLY RD

Year: 2016
Gepaid: CAL000389825
TSD EPA ID: CAD008252405
CA Waste Code: 214 - Unspecified solvent mixture
Disposal Method: H061 - Fuel Blending Prior To Energy Recovery At Another Site
Tons: 0.0144

EL CHEAPO LIFT (Continued) **U001564922**

Year:	2013
Gepaid:	CAL000389825
TSD EPA ID:	CAD008252405
CA Waste Code:	214 - Unspecified solvent mixture
Disposal Method:	H020 - Solvents Recovery
Tons:	0.0216

Additional Info:

Year:	2013
Gen EPA ID:	CAL000389825
Shipment Date:	20131107
Creation Date:	4/5/2014 22:15:21
Receipt Date:	20131107
Manifest ID:	011609923JJK
Trans EPA ID:	CAD008252405
Trans Name:	PACIFIC RESOURCE RECOVERY SERVICES
Trans 2 EPA ID:	Not reported
Trans 2 Name:	Not reported
TSDF EPA ID:	CAD008252405
Trans Name:	PACIFIC RESOURCE RECOVERY SERVICES
TSDF Alt EPA ID:	Not reported
TSDF Alt Name:	Not reported
Waste Code Description:	214 - Unspecified solvent mixture
RCRA Code:	F005
Meth Code:	H020 - Solvents Recovery
Quantity Tons:	0.0216
Waste Quantity:	6
Quantity Unit:	G
Additional Code 1:	F003
Additional Code 2:	D001
Additional Code 3:	Not reported
Additional Code 4:	Not reported
Additional Code 5:	Not reported

CERS:

Name:	ADVANCED LASER DIES INC
Address:	9629 BEVERLY RD
City,State,Zip:	PICO RIVERA, CA 90660
Site ID:	3244
CERS ID:	10272061
CERS Description:	Chemical Storage Facilities

Violations:

Site ID:	3244
Site Name:	ADVANCED LASER DIES INC
Violation Date:	04-11-2019
Citation:	HSC 6.95 25508(a)(1) - California Health and Safety Code, Chapter 6.95, Section(s) 25508(a)(1)
Violation Description:	Failure to annually review and electronically certify that the business plan is complete and accurate on or before the annual due date.
Violation Notes:	Returned to compliance on 05/07/2019. OBSERVATION: The business failed to electronically submit and certify that the business plan is complete, accurate, and in compliance with EPCRA on or before the annual due date. CORRECTIVE ACTION: Electronically submit and certify

EL CHEAPO LIFT (Continued) **U001564922**

that the business plan is complete, accurate, and in compliance with EPCRA within 30 days. On an ongoing basis, electronically submit and certify the business plan annually on or before the annual due date.

Violation Division: Los Angeles County Fire Department
Violation Program: HMRRP
Violation Source: CERS

Evaluation:
Eval General Type: Compliance Evaluation Inspection
Eval Date: 01-14-2014
Violations Found: No
Eval Type: Routine done by local agency
Eval Notes: Not reported
Eval Division: Los Angeles County Fire Department
Eval Program: HMRRP
Eval Source: CERS

Eval General Type: Compliance Evaluation Inspection
Eval Date: 01-14-2014
Violations Found: Yes
Eval Type: Routine done by local agency
Eval Notes: INSPECTED BY A. NG CONSENT GIVEN BY GREG COLEMAN
Eval Division: Los Angeles County Fire Department
Eval Program: HMRRP
Eval Source: CERS

Eval General Type: Compliance Evaluation Inspection
Eval Date: 04-11-2019
Violations Found: No
Eval Type: Routine done by local agency
Eval Notes: Greg Coleman, Owner
Eval Division: Los Angeles County Fire Department
Eval Program: HW
Eval Source: CERS

Eval General Type: Compliance Evaluation Inspection
Eval Date: 04-11-2019
Violations Found: Yes
Eval Type: Routine done by local agency
Eval Notes: Greg Coleman, Owner
Eval Division: Los Angeles County Fire Department
Eval Program: HMRRP
Eval Source: CERS

Eval General Type: Other/Unknown
Eval Date: 07-31-2014
Violations Found: No
Eval Type: Other, not routine, done by local agency
Eval Notes: Not reported
Eval Division: Los Angeles County Fire Department
Eval Program: HMRRP
Eval Source: CERS

Coordinates:
Site ID: 3244
Facility Name: ADVANCED LASER DIES INC

EL CHEAPO LIFT (Continued) **U001564922**

Env Int Type Code: HMBP
Program ID: 10272061
Coord Name: Not reported
Ref Point Type Desc: Center of a facility or station.
Latitude: 34.005200
Longitude: -118.071190

Affiliation:
Affiliation Type Desc: Legal Owner
Entity Name: GREG COLEMAN
Entity Title: Not reported
Affiliation Address: 445 S. San Gabriel Blvd
Affiliation City: Pasdena
Affiliation State: CA
Affiliation Country: United States
Affiliation Zip: 91107
Affiliation Phone: (310) 701-3341

Affiliation Type Desc: Property Owner
Entity Name: Bob Copper
Entity Title: Not reported
Affiliation Address: 9629 BEVERLY RD
Affiliation City: PICO RIVERA
Affiliation State: CA
Affiliation Country: United States
Affiliation Zip: 90660
Affiliation Phone: (562) 908-9860

Affiliation Type Desc: Document Preparer
Entity Name: Greg Coleman
Entity Title: Not reported
Affiliation Address: Not reported
Affiliation City: Not reported
Affiliation State: Not reported
Affiliation Country: Not reported
Affiliation Zip: Not reported
Affiliation Phone: Not reported

Affiliation Type Desc: Facility Mailing Address
Entity Name: Mailing Address
Entity Title: Not reported
Affiliation Address: 9629 Beverly Rd
Affiliation City: Pico Rivera
Affiliation State: CA
Affiliation Country: Not reported
Affiliation Zip: 90660
Affiliation Phone: Not reported

Affiliation Type Desc: Identification Signer
Entity Name: Greg Coleman
Entity Title: Owner
Affiliation Address: Not reported
Affiliation City: Not reported
Affiliation State: Not reported
Affiliation Country: Not reported
Affiliation Zip: Not reported
Affiliation Phone: Not reported

EL CHEAPO LIFT (Continued) **U001564922**

Affiliation Type Desc:	Parent Corporation
Entity Name:	ADVANCED LASER DIES INC
Entity Title:	Not reported
Affiliation Address:	Not reported
Affiliation City:	Not reported
Affiliation State:	Not reported
Affiliation Country:	Not reported
Affiliation Zip:	Not reported
Affiliation Phone:	Not reported

Affiliation Type Desc:	CUPA District
Entity Name:	Los Angeles County Fire
Entity Title:	Not reported
Affiliation Address:	5825 Rickenbacker Road
Affiliation City:	Commerce
Affiliation State:	CA
Affiliation Country:	Not reported
Affiliation Zip:	90040-3027
Affiliation Phone:	(323) 890-4000

Affiliation Type Desc:	Environmental Contact
Entity Name:	GREG COLEMAN
Entity Title:	Not reported
Affiliation Address:	9629 BEVERLY RD
Affiliation City:	PICO RIVERA
Affiliation State:	CA
Affiliation Country:	Not reported
Affiliation Zip:	90660
Affiliation Phone:	Not reported

Affiliation Type Desc:	Operator
Entity Name:	GREG COLEMAN
Entity Title:	Not reported
Affiliation Address:	Not reported
Affiliation City:	Not reported
Affiliation State:	Not reported
Affiliation Country:	Not reported
Affiliation Zip:	Not reported
Affiliation Phone:	(310) 701-3341

HWTS:

Name:	EL CHEAPO LIFT
Address:	9629 BEVERLY RD
Address 2:	Not reported
City,State,Zip:	PICO RIVERA, CA 90660
EPA ID:	CAL000389825
Inactive Date:	Not reported
Create Date:	09/30/2013
Last Act Date:	07/23/2020
Mailing Name:	Not reported
Mailing Address:	9629 BEVERLY RD
Mailing Address 2:	Not reported
Mailing City,State,Zip:	PICO RIVERA, CA 906600000
Owner Name:	ROBERT COOPER
Owner Address:	9629 BEVERLY RD
Owner Address 2:	Not reported

EL CHEAPO LIFT (Continued) **U001564922**

Owner City,State,Zip: PICO RIVERA, CA 906600000
Contact Name: ROBERT COOPER
Contact Address: 9629 BEVERLY RD
Contact Address 2: BUILDING B
City,State,Zip: PICO RIVERA, CA 90660

NAICS:
EPA ID: CAL000389825
Create Date: 2013-09-30 15:13:21.040
NAICS Code: 811111
NAICS Description: General Automotive Repair
Issued EPA ID Date: 2013-09-30 15:13:21.02700
Inactive Date: Not reported
Facility Name: EL CHEAPO LIFT
Facility Address: 9629 BEVERLY RD
Facility Address 2: Not reported
Facility City: PICO RIVERA
Facility County: Not reported
Facility State: CA
Facility Zip: 90660

Name: ADVANCED LASER DIES INC
Address: 9629 BEVERLY RD
Address 2: Not reported
City,State,Zip: PICO RIVERA, CA 90660
EPA ID: CAL000419112
Inactive Date: 06/30/2017
Create Date: 07/26/2016
Last Act Date: 07/26/2016
Mailing Name: Not reported
Mailing Address: 9629 BEVERLY RD
Mailing Address 2: Not reported
Mailing City,State,Zip: PICO RIVERA, CA 90660
Owner Name: GREG COLEMAN
Owner Address: 9629 BEVERLY RD
Owner Address 2: Not reported
Owner City,State,Zip: PICO RIVERA, CA 90660
Contact Name: JERRY ZINN
Contact Address: 9629 BEVERLY RD
Contact Address 2: Not reported
City,State,Zip: PICO RIVERA, CA 90660

NAICS:
EPA ID: CAL000419112
Create Date: 2016-07-26 12:08:04.463
NAICS Code: 333922
NAICS Description: Conveyor and Conveying Equipment Manufacturing
Issued EPA ID Date: 2016-07-26 12:08:04.44700
Inactive Date: 2017-06-30 00:00:00
Facility Name: ADVANCED LASER DIES INC
Facility Address: 9629 BEVERLY RD
Facility Address 2: Not reported
Facility City: PICO RIVERA
Facility County: Not reported
Facility State: CA
Facility Zip: 90660

B25
NW
1/8-1/4
0.182 mi.
960 ft.

EL CHEAPO LIFTS
9629 BEVERLY RD BLDG B
PICO RIVERA, CA 90660

Site 10 of 13 in cluster B

CERS HAZ WASTE **S124438792**
CERS **N/A**

Relative:
Lower

Actual:
184 ft.

CERS HAZ WASTE:
Name: EL CHEAPO LIFTS
Address: 9629 BEVERLY RD BLDG B
City,State,Zip: PICO RIVERA, CA 90660
Site ID: 523955
CERS ID: 10805632
CERS Description: Hazardous Waste Generator

CERS:
Name: EL CHEAPO LIFTS
Address: 9629 BEVERLY RD BLDG B
City,State,Zip: PICO RIVERA, CA 90660
Site ID: 523955
CERS ID: 10805632
CERS Description: Chemical Storage Facilities

Violations:
Site ID: 523955
Site Name: EL CHEAPO LIFTS
Violation Date: 04-11-2019
Citation: 22 CCR 11 66261.7 - California Code of Regulations, Title 22, Chapter 11, Section(s) 66261.7
Violation Description: Failure to manage empty containers greater than 5 gallons in capacity that previously held a hazardous material/waste in accordance with 22 CCR 11 66261.7 including but not limited to the following: (e)(2)By reclaiming its scrap value onsite or shipping the container or inner liner to a person who reclaims its scrap value; or (3) By reconditioning or re manufacturing the container or inner liner onsite for subsequent reuse, or shipping the container or inner liner to a person who reconditions or re-manufactures the container or inner liner; or (4) By shipping the container or inner liner to a supplier or to another intermediate collection location for accumulation prior to managing the container or inner liner pursuant to subsections (e)(2) or (e)(3) of 22 CCR 11 66261.7; or (i) By shipping the container or inner liner back to the supplier for the purpose of being refilled. (f) A container or an inner liner removed from a container larger than five gallons in capacity which is managed pursuant to subsection (e) of 22 CCR 11 66261.7 shall be marked with the date it has been emptied and shall be managed within one year of being emptied.
Violation Notes: Returned to compliance on 05/07/2019. OBSERVATION: 2 x 55-gallon drums (empty) adjacent to the drums of new oil were observed without empty labels. CORRECTIVE ACTION: Submit photos/documentation to this department demonstrating that the empty containers listed above have been marked with the date they were emptied and are being properly managed pursuant to 22 CCR 11 66261.7.
Violation Division: Los Angeles County Fire Department
Violation Program: HW
Violation Source: CERS

Site ID: 523955
Site Name: EL CHEAPO LIFTS
Violation Date: 04-11-2019

EL CHEAPO LIFTS (Continued) **S124438792**

Citation:	40 CFR 1 265.31 - U.S. Code of Federal Regulations, Title 40, Chapter 1, Section(s) 265.31
Violation Description:	Failure to maintain and operate the facility to minimize the possibility of a fire, explosion, or any unplanned sudden or non-sudden release of hazardous waste or hazardous waste constituents to air, soil, or surface water which could threaten human health or the environment.
Violation Notes:	Returned to compliance on 05/07/2019. OBSERVATION: The ground/soil surrounding the hazardous waste storage area was observed saturated with used oil. Open containers were observed with used oil and rain water. CORRECTIVE ACTION: Submit photos/documentation to the CUPA demonstrating the spill has been properly removed.
Violation Division:	Los Angeles County Fire Department
Violation Program:	HW
Violation Source:	CERS
Site ID:	523955
Site Name:	EL CHEAPO LIFTS
Violation Date:	04-11-2019
Citation:	Un-Specified
Violation Description:	Business Plan Program - Administration/Documentation - General Local Ordinance
Violation Notes:	Returned to compliance on 04/11/2019. OBSERVATION: Owner/Operator failed to obtain or maintain an active permit. CORRECTIVE ACTION: Every business or business concern within the jurisdiction of the LACoCUPA and subject to one or more of the program elements shall be required to apply for, pay the permit fees, and obtain from the LACoCUPA a unified program facility permit for the program elements applicable to such facility prior to the commencement of any business or activity related to any of the program elements. The permit required under this section shall be posted and conspicuously displayed at the location falling under the requirements of this chapter. Every person, business, or business concern within the jurisdiction of the LACoCUPA and subject to the requirements of one or more of the program elements shall be required to pay the applicable annual fees and any applicable late payment penalty and apply for and obtain from the LACoCUPA a unified program facility permit for the program elements [Truncated]
Violation Division:	Los Angeles County Fire Department
Violation Program:	HMRRP
Violation Source:	CERS
Site ID:	523955
Site Name:	EL CHEAPO LIFTS
Violation Date:	04-11-2019
Citation:	40 CFR 1 265.174 - U.S. Code of Federal Regulations, Title 40, Chapter 1, Section(s) 265.174
Violation Description:	Failure to inspect hazardous waste storage areas at least weekly and look for leaking and deteriorating containers.
Violation Notes:	Returned to compliance on 05/07/2019. OBSERVATION: The following observations were made in the hazardous waste storage area: The ground/soil surrounding the hazardous waste storage area was observed saturated with used oil. Open containers were observed with used oil and rain water. Used oil filters were observed sitting in a layer of oil on top of 55-gallon drums. All hazardous waste containers were observed without proper hazardous waste labels and without accumulation start dates. CORRECTIVE ACTION: Submit a copy of the

EL CHEAPO LIFTS (Continued) **S124438792**

	inspection log to the CUPA demonstrating that the hazardous waste storage area is being inspected weekly or submit a statement describing corrective actions taken on the certificate of compliance provided.
Violation Division:	Los Angeles County Fire Department
Violation Program:	HW
Violation Source:	CERS
Site ID:	523955
Site Name:	EL CHEAPO LIFTS
Violation Date:	04-11-2019
Citation:	HSC 6.5 25250.22 - California Health and Safety Code, Chapter 6.5, Section(s) 25250.22
Violation Description:	Failure to properly manage used oil and/or fuel filters in accordance with the requirements.
Violation Notes:	Returned to compliance on 05/07/2019. OBSERVATION: Used oil and fuel filters were observed on top of 55-gallon drums and in 5-gallon buckets of used oil/water mix. An open-top drum was observed without a used oil filter label. CORRECTIVE ACTION: Submit photos to the CUPA demonstrating that the used oil and fuel filters are being properly managed or submit a recent bill of lading to this department demonstrating proper disposal.
Violation Division:	Los Angeles County Fire Department
Violation Program:	HW
Violation Source:	CERS
Site ID:	523955
Site Name:	EL CHEAPO LIFTS
Violation Date:	04-11-2019
Citation:	22 CCR 12 66262.34(f) - California Code of Regulations, Title 22, Chapter 12, Section(s) 66262.34(f)
Violation Description:	Failure to properly label hazardous waste accumulation containers and portable tanks with the following requirements: "Hazardous Waste", name and address of the generator, physical and chemical characteristics of the Hazardous Waste, and starting accumulation date.
Violation Notes:	Returned to compliance on 05/07/2019. OBSERVATION: 5 x 55-gallon closed-top drums and 1 x 55-gallon open-top drum containing used oil and/or used oil filters were observed without hazardous waste labels. CORRECTIVE ACTION: Submit a photo to the CUPA demonstrating that the containers listed above have been properly labeled.
Violation Division:	Los Angeles County Fire Department
Violation Program:	HW
Violation Source:	CERS
Site ID:	523955
Site Name:	EL CHEAPO LIFTS
Violation Date:	04-11-2019
Citation:	HSC 6.95 25507 - California Health and Safety Code, Chapter 6.95, Section(s) 25507
Violation Description:	Failure to adequately establish and implement a business plan when storing/handling a hazardous material at or above reportable quantities.
Violation Notes:	OBSERVATION: Owner/Operator failed to establish and implement a Hazardous Materials Business Plan when storing hazardous materials at or above the thresholds quantities of 55 gallons/500 lbs/200 cubic feet. The following items were observed at time of inspection: 5 x

EL CHEAPO LIFTS (Continued) **S124438792**

55-gallon drums of used oil 1 x 55-gallon drum of used oil filters 3 x 5-gallon buckets of used oil & rainwater 4 x 55-gallon drums of new ATF 1 x 55-gallon drum of motor oil 1 x 120-gallon LPG tank/cylinder 8 x 8-gallon spare propane cylinders CORRECTIVE ACTION: Establish and implement a Hazardous Materials Business Plan when storing hazardous materials at or above the thresholds quantities of 55 gallons/500 lbs/200 cubic feet.

Violation Division: Los Angeles County Fire Department
Violation Program: HMRRP
Violation Source: CERS

Site ID: 523955
Site Name: EL CHEAPO LIFTS
Violation Date: 04-11-2019
Citation: 40 CFR 1 265.173 - U.S. Code of Federal Regulations, Title 40, Chapter 1, Section(s) 265.173
Violation Description: Failure to meet the following container management requirements: (a) A container holding hazardous waste must always be closed during storage, except when it is necessary to add or remove waste. (b) A container holding hazardous waste must not be opened, handled, or stored in a manner which may rupture the container or cause it to leak.
Violation Notes: Returned to compliance on 05/07/2019. OBSERVATION: A 55-gallon drum and three 5-gallon buckets of used oil located in the hazardous waste storage area were observed open and mixed with rain water. CORRECTIVE ACTION: Submit photos to the CUPA demonstrating that the used oil was removed from the 5-gallon buckets and the 55-gallon drums of used oil are maintained closed unless actively adding or removing waste from the container.
Violation Division: Los Angeles County Fire Department
Violation Program: HW
Violation Source: CERS

Site ID: 523955
Site Name: EL CHEAPO LIFTS
Violation Date: 04-11-2019
Citation: 40 CFR 1 262.34(d)(5)(iii) - U.S. Code of Federal Regulations, Title 40, Chapter 1, Section(s) 262.34(d)(5)(iii)
Violation Description: Failure to ensure that all employees are thoroughly familiar with proper waste handling and emergency procedures, relevant to their responsibilities during normal facility operations and emergencies.
Violation Notes: Returned to compliance on 05/07/2019. OBSERVATION: Employees are not thoroughly familiar with proper waste handling and emergency procedures as demonstrated by the number and/or type of hazardous waste violations observed at the time of inspection. CORRECTIVE ACTION: Submit documentation to the CUPA demonstrating that employees have been properly trained.
Violation Division: Los Angeles County Fire Department
Violation Program: HW
Violation Source: CERS

Evaluation:
Eval General Type: Compliance Evaluation Inspection
Eval Date: 04-11-2019
Violations Found: Yes
Eval Type: Routine done by local agency
Eval Notes: Robert Cooper, CEO

EL CHEAPO LIFTS (Continued) **S124438792**

Eval Division: Los Angeles County Fire Department
Eval Program: HMRRP
Eval Source: CERS

Eval General Type: Compliance Evaluation Inspection
Eval Date: 04-11-2019
Violations Found: Yes
Eval Type: Routine done by local agency
Eval Notes: Robert Cooper, CEO
Eval Division: Los Angeles County Fire Department
Eval Program: HW
Eval Source: CERS

Affiliation:
Affiliation Type Desc: Document Preparer
Entity Name: Gina McIlvain
Entity Title: Not reported
Affiliation Address: Not reported
Affiliation City: Not reported
Affiliation State: Not reported
Affiliation Country: Not reported
Affiliation Zip: Not reported
Affiliation Phone: Not reported

Affiliation Type Desc: Identification Signer
Entity Name: Gina McIlvain
Entity Title: HR MANAGER
Affiliation Address: Not reported
Affiliation City: Not reported
Affiliation State: Not reported
Affiliation Country: Not reported
Affiliation Zip: Not reported
Affiliation Phone: Not reported

Affiliation Type Desc: Parent Corporation
Entity Name: EL CHEAPO LIFTS INC.
Entity Title: Not reported
Affiliation Address: Not reported
Affiliation City: Not reported
Affiliation State: Not reported
Affiliation Country: Not reported
Affiliation Zip: Not reported
Affiliation Phone: Not reported

Affiliation Type Desc: Facility Mailing Address
Entity Name: Mailing Address
Entity Title: Not reported
Affiliation Address: 6765 Westminster Blvd., SUITE C419
Affiliation City: WESTMINSTER
Affiliation State: CA
Affiliation Country: Not reported
Affiliation Zip: 92683
Affiliation Phone: Not reported

Affiliation Type Desc: CUPA District
Entity Name: Los Angeles County Fire
Entity Title: Not reported

EL CHEAPO LIFTS (Continued) **S124438792**

Affiliation Address:	5825 Rickenbacker Road
Affiliation City:	Commerce
Affiliation State:	CA
Affiliation Country:	Not reported
Affiliation Zip:	90040-3027
Affiliation Phone:	(323) 890-4000
Affiliation Type Desc:	Environmental Contact
Entity Name:	ROBERT COOPER
Entity Title:	Not reported
Affiliation Address:	6765 Westminster Blvd., SUITE C419
Affiliation City:	WESTMINSTER
Affiliation State:	CA
Affiliation Country:	Not reported
Affiliation Zip:	92683
Affiliation Phone:	Not reported
Affiliation Type Desc:	Legal Owner
Entity Name:	EL CHEAPO LIFTS INC.
Entity Title:	Not reported
Affiliation Address:	6765 Westminster Blvd., SUITE C419
Affiliation City:	WESTMINSTER
Affiliation State:	CA
Affiliation Country:	United States
Affiliation Zip:	92683
Affiliation Phone:	(714) 379-5545
Affiliation Type Desc:	Operator
Entity Name:	ROBERT COOPER JR.
Entity Title:	Not reported
Affiliation Address:	Not reported
Affiliation City:	Not reported
Affiliation State:	Not reported
Affiliation Country:	Not reported
Affiliation Zip:	Not reported
Affiliation Phone:	(714) 317-0068

B26 **AMERDYNE WEST INC** **RCRA-SQG 1000354854**
NW **9629 E BEVERLY RD** **FINDS CAD096427885**
1/8-1/4 **PICO RIVERA, CA 90660** **ECHO**
0.182 mi.
960 ft. **Site 11 of 13 in cluster B**

Relative: **Lower**
Actual: **184 ft.**

RCRA-SQG:

Date Form Received by Agency:		1996-09-01 00:00:00.0
Handler Name:	AMERDYNE WEST INC	
Handler Address:		9629 E BEVERLY RD
Handler City,State,Zip:		PICO RIVERA, CA 90660
EPA ID:		CAD096427885
Contact Name:		Not reported
Contact Address:		Not reported
Contact City,State,Zip:		Not reported
Contact Telephone:		Not reported
Contact Fax:		Not reported
Contact Email:		Not reported
Contact Title:		Not reported
EPA Region:		09

AMERDYNE WEST INC (Continued) **1000354854**

Land Type:	Not reported
Federal Waste Generator Description:	Small Quantity Generator
Non-Notifier:	Not reported
Biennial Report Cycle:	Not reported
Accessibility:	Not reported
Active Site Indicator:	Handler Activities
State District Owner:	CA
State District:	3
Mailing Address:	E BEVERLY RD
Mailing City,State,Zip:	PICO RIVERA, CA 90660
Owner Name:	AMERDYNE WEST INC
Owner Type:	Private
Operator Name:	NOT REQUIRED
Operator Type:	Private
Short-Term Generator Activity:	No
Importer Activity:	No
Mixed Waste Generator:	No
Transporter Activity:	No
Transfer Facility Activity:	No
Recycler Activity with Storage:	No
Small Quantity On-Site Burner Exemption:	No
Smelting Melting and Refining Furnace Exemption:	No
Underground Injection Control:	No
Off-Site Waste Receipt:	No
Universal Waste Indicator:	No
Universal Waste Destination Facility:	No
Federal Universal Waste:	No
Active Site Fed-Reg Treatment Storage and Disposal Facility:	Not reported
Active Site Converter Treatment storage and Disposal Facility:	Not reported
Active Site State-Reg Treatment Storage and Disposal Facility:	Not reported
Active Site State-Reg Handler:	---
Federal Facility Indicator:	Not reported
Hazardous Secondary Material Indicator:	NN
Sub-Part K Indicator:	Not reported
Commercial TSD Indicator:	No
Treatment Storage and Disposal Type:	Not reported
2018 GPRA Permit Baseline:	Not on the Baseline
2018 GPRA Renewals Baseline:	Not on the Baseline
Permit Renewals Workload Universe:	Not reported
Permit Workload Universe:	Not reported
Permit Progress Universe:	Not reported
Post-Closure Workload Universe:	Not reported
Closure Workload Universe:	Not reported
202 GPRA Corrective Action Baseline:	No
Corrective Action Workload Universe:	No
Subject to Corrective Action Universe:	No
Non-TSDFs Where RCRA CA has Been Imposed Universe:	No
TSDFs Potentially Subject to CA Under 3004 (u)/(v) Universe:	No
TSDFs Only Subject to CA under Discretionary Auth Universe:	No
Corrective Action Priority Ranking:	No NCAPS ranking
Environmental Control Indicator:	No
Institutional Control Indicator:	No
Human Exposure Controls Indicator:	N/A
Groundwater Controls Indicator:	N/A
Operating TSDF Universe:	Not reported
Full Enforcement Universe:	Not reported
Significant Non-Complier Universe:	No

AMERDYNE WEST INC (Continued) **1000354854**

Unaddressed Significant Non-Complier Universe:	No
Addressed Significant Non-Complier Universe:	No
Significant Non-Complier With a Compliance Schedule Universe:	No
Financial Assurance Required:	Not reported
Handler Date of Last Change:	2000-09-15 17:29:22.0
Recognized Trader-Importer:	No
Recognized Trader-Exporter:	No
Importer of Spent Lead Acid Batteries:	No
Exporter of Spent Lead Acid Batteries:	No
Recycler Activity Without Storage:	Not reported
Manifest Broker:	Not reported
Sub-Part P Indicator:	No

Handler - Owner Operator:

Owner/Operator Indicator:	Owner
Owner/Operator Name:	AMERDYNE WEST INC
Legal Status:	Private
Date Became Current:	Not reported
Date Ended Current:	Not reported
Owner/Operator Address:	NOT REQUIRED
Owner/Operator City,State,Zip:	NOT REQUIRED, ME 99999
Owner/Operator Telephone:	415-555-1212
Owner/Operator Telephone Ext:	Not reported
Owner/Operator Fax:	Not reported
Owner/Operator Email:	Not reported

Owner/Operator Indicator:	Operator
Owner/Operator Name:	NOT REQUIRED
Legal Status:	Private
Date Became Current:	Not reported
Date Ended Current:	Not reported
Owner/Operator Address:	NOT REQUIRED
Owner/Operator City,State,Zip:	NOT REQUIRED, ME 99999
Owner/Operator Telephone:	415-555-1212
Owner/Operator Telephone Ext:	Not reported
Owner/Operator Fax:	Not reported
Owner/Operator Email:	Not reported

Historic Generators:

Receive Date:	1996-09-01 00:00:00.0
Handler Name: AMERDYNE WEST INC	
Federal Waste Generator Description:	Small Quantity Generator
State District Owner:	CA
Large Quantity Handler of Universal Waste:	No
Recognized Trader Importer:	No
Recognized Trader Exporter:	No
Spent Lead Acid Battery Importer:	No
Spent Lead Acid Battery Exporter:	No
Current Record:	Yes
Non Storage Recycler Activity:	Not reported
Electronic Manifest Broker:	Not reported

List of NAICS Codes and Descriptions:

NAICS Code:	332813
NAICS Description:	ELECTROPLATING, PLATING, POLISHING, ANODIZING, AND COLORING

AMERDYNE WEST INC (Continued) **1000354854**

NAICS Code: 33991
NAICS Description: JEWELRY AND SILVERWARE MANUFACTURING

Facility Has Received Notices of Violations:
Violations: No Violations Found

Evaluation Action Summary:
Evaluations: No Evaluations Found

FINDS:
Registry ID: 110002665152

Click Here:

Environmental Interest/Information System:
RCRAInfo is a national information system that supports the Resource Conservation and Recovery Act (RCRA) program through the tracking of events and activities related to facilities that generate, transport, and treat, store, or dispose of hazardous waste. RCRAInfo allows RCRA program staff to track the notification, permit, compliance, and corrective action activities required under RCRA.

Click this hyperlink while viewing on your computer to access additional FINDS: detail in the EDR Site Report.

ECHO:
Envid: 1000354854
Registry ID: 110002665152
DFR URL: http://echo.epa.gov/detailed-facility-report?fid=110002665152
Name: AMERDYNE WEST INC
Address: 9629 E BEVERLY RD
City,State,Zip: PICO RIVERA, CA 90660

B27 **BEVERLY INT.** **SWEEPS UST** **S106923290**
NW **9630 BEVERLY RD** **N/A**
1/8-1/4 **PICO RIVERA, CA**
0.190 mi.
1003 ft. **Site 12 of 13 in cluster B**

Relative: SWEEPS UST:
Lower
Actual: Name: BEVERLY INT.
184 ft. Address: 9630 BEVERLY RD
City: PICO RIVERA
Status: Active
Comp Number: 12927
Number: 9
Board Of Equalization: Not reported
Referral Date: 06-30-89
Action Date: Not reported
Created Date: 06-30-89
Owner Tank Id: Not reported
SWRCB Tank Id: Not reported
Tank Status: Not reported
Capacity: Not reported
Active Date: Not reported
Tank Use: Not reported

BEVERLY INT. (Continued) **S106923290**

STG: Not reported
Content: Not reported
Number Of Tanks: Not reported

28
SE
1/8-1/4
0.196 mi.
1036 ft.

MARY ANN JOHNSON
5643 ADELE AVE.
WHITTIER, CA 90601

RCRA NonGen / NLR **1026168795**
CAC003068840

Relative:
Higher

Actual:
217 ft.

RCRA NonGen / NLR:

Date Form Received by Agency:		2020-05-30 00:00:00.0
Handler Name:	MARY ANN JOHNSON	
Handler Address:		5643 ADELE AVE.
Handler City,State,Zip:		WHITTIER, CA 90601
EPA ID:		CAC003068840
Contact Name:		MARY ANN JOHNSON
Contact Address:		5643 ADELE AVE.
Contact City,State,Zip:		WHITTIER, CA 90601
Contact Telephone:		562-438-1962
Contact Fax:		Not reported
Contact Email:		KCHRISTOPHERSON@HAZAWAYTODAY.COM
Contact Title:		Not reported
EPA Region:		09
Land Type:		Not reported
Federal Waste Generator Description:		Not a generator, verified
Non-Notifier:		Not reported
Biennial Report Cycle:		Not reported
Accessibility:		Not reported
Active Site Indicator:		Not reported
State District Owner:		Not reported
State District:		Not reported
Mailing Address:		5643 ADELE AVE.
Mailing City,State,Zip:		WHITTIER, CA 90601
Owner Name:		MARY ANN JOHNSON
Owner Type:		Other
Operator Name:		MARY ANN JOHNSON
Operator Type:		Other
Short-Term Generator Activity:		No
Importer Activity:		No
Mixed Waste Generator:		No
Transporter Activity:		No
Transfer Facility Activity:		No
Recycler Activity with Storage:		No
Small Quantity On-Site Burner Exemption:		No
Smelting Melting and Refining Furnace Exemption:		No
Underground Injection Control:		No
Off-Site Waste Receipt:		No
Universal Waste Indicator:		No
Universal Waste Destination Facility:		No
Federal Universal Waste:		No
Active Site Fed-Reg Treatment Storage and Disposal Facility:		Not reported
Active Site Converter Treatment storage and Disposal Facility:		Not reported
Active Site State-Reg Treatment Storage and Disposal Facility:		Not reported
Active Site State-Reg Handler:		---
Federal Facility Indicator:		Not reported
Hazardous Secondary Material Indicator:		N
Sub-Part K Indicator:		Not reported

MARY ANN JOHNSON (Continued) **1026168795**

Commercial TSD Indicator:	No
Treatment Storage and Disposal Type:	Not reported
2018 GPRA Permit Baseline:	Not on the Baseline
2018 GPRA Renewals Baseline:	Not on the Baseline
Permit Renewals Workload Universe:	Not reported
Permit Workload Universe:	Not reported
Permit Progress Universe:	Not reported
Post-Closure Workload Universe:	Not reported
Closure Workload Universe:	Not reported
202 GPRA Corrective Action Baseline:	No
Corrective Action Workload Universe:	No
Subject to Corrective Action Universe:	No
Non-TSDFs Where RCRA CA has Been Imposed Universe:	No
TSDFs Potentially Subject to CA Under 3004 (u)/(v) Universe:	No
TSDFs Only Subject to CA under Discretionary Auth Universe:	No
Corrective Action Priority Ranking:	No NCAPS ranking
Environmental Control Indicator:	No
Institutional Control Indicator:	No
Human Exposure Controls Indicator:	N/A
Groundwater Controls Indicator:	N/A
Operating TSDF Universe:	Not reported
Full Enforcement Universe:	Not reported
Significant Non-Complier Universe:	No
Unaddressed Significant Non-Complier Universe:	No
Addressed Significant Non-Complier Universe:	No
Significant Non-Complier With a Compliance Schedule Universe:	No
Financial Assurance Required:	Not reported
Handler Date of Last Change:	2020-06-08 20:36:39.0
Recognized Trader-Importer:	No
Recognized Trader-Exporter:	No
Importer of Spent Lead Acid Batteries:	No
Exporter of Spent Lead Acid Batteries:	No
Recycler Activity Without Storage:	No
Manifest Broker:	No
Sub-Part P Indicator:	No

Handler - Owner Operator:

Owner/Operator Indicator:	Operator
Owner/Operator Name:	MARY ANN JOHNSON
Legal Status:	Other
Date Became Current:	Not reported
Date Ended Current:	Not reported
Owner/Operator Address:	5643 ADELE AVE.
Owner/Operator City,State,Zip:	WHITTIER, CA 90601
Owner/Operator Telephone:	562-438-1962
Owner/Operator Telephone Ext:	Not reported
Owner/Operator Fax:	Not reported
Owner/Operator Email:	Not reported

Owner/Operator Indicator:	Owner
Owner/Operator Name:	MARY ANN JOHNSON
Legal Status:	Other
Date Became Current:	Not reported
Date Ended Current:	Not reported
Owner/Operator Address:	5643 ADELE AVE.
Owner/Operator City,State,Zip:	WHITTIER, CA 90601

MARY ANN JOHNSON (Continued) **1026168795**

Owner/Operator Telephone: 562-438-1962
Owner/Operator Telephone Ext: Not reported
Owner/Operator Fax: Not reported
Owner/Operator Email: Not reported

Historic Generators:
Receive Date: 2020-05-30 00:00:00.0
Handler Name: MARY ANN JOHNSON
Federal Waste Generator Description: Not a generator, verified
State District Owner: Not reported
Large Quantity Handler of Universal Waste: No
Recognized Trader Importer: No
Recognized Trader Exporter: No
Spent Lead Acid Battery Importer: No
Spent Lead Acid Battery Exporter: No
Current Record: Yes
Non Storage Recycler Activity: Not reported
Electronic Manifest Broker: Not reported

List of NAICS Codes and Descriptions:
NAICS Code: 56299
NAICS Description: ALL OTHER WASTE MANAGEMENT SERVICES

Facility Has Received Notices of Violations:
Violations: No Violations Found

Evaluation Action Summary:
Evaluations: No Evaluations Found

B29 **TOMOVICH & ASSOCIATES EQUIP CO** **RCRA NonGen / NLR** **1024817577**
NW **9611 BEVERLY RD** **CAL000321937**
1/8-1/4 **PICO RIVERA, CA 90660**
0.211 mi.
1113 ft. **Site 13 of 13 in cluster B**

Relative: RCRA NonGen / NLR:
Lower
Date Form Received by Agency: 2007-07-06 00:00:00.0
Actual: Handler Name: TOMOVICH & ASSOCIATES EQUIP CO
185 ft. Handler Address: 9611 BEVERLY RD
Handler City,State,Zip: PICO RIVERA, CA 90660-2136
EPA ID: CAL000321937
Contact Name: JULIA MARTIN
Contact Address: 9611 BEVERLY RD
Contact City,State,Zip: PICO RIVERA, CA 90660
Contact Telephone: 562-699-3496
Contact Fax: 562-699-3891
Contact Email: LEO@TOMOVICHANDASSOCIATES.COM
Contact Title: Not reported
EPA Region: 09
Land Type: Not reported
Federal Waste Generator Description: Not a generator, verified
Non-Notifier: Not reported
Biennial Report Cycle: Not reported
Accessibility: Not reported
Active Site Indicator: Handler Activities

TOMOVICH & ASSOCIATES EQUIP CO (Continued) **1024817577**

State District Owner:	Not reported
State District:	Not reported
Mailing Address:	9611 BEVERLY RD
Mailing City,State,Zip:	PICO RIVERA, CA 90660-2136
Owner Name:	TOMOVICH & ASSOCIATES EQUIP CO
Owner Type:	Other
Operator Name:	JULIA MARTIN
Operator Type:	Other
Short-Term Generator Activity:	No
Importer Activity:	No
Mixed Waste Generator:	No
Transporter Activity:	No
Transfer Facility Activity:	No
Recycler Activity with Storage:	No
Small Quantity On-Site Burner Exemption:	No
Smelting Melting and Refining Furnace Exemption:	No
Underground Injection Control:	No
Off-Site Waste Receipt:	No
Universal Waste Indicator:	Yes
Universal Waste Destination Facility:	Yes
Federal Universal Waste:	No
Active Site Fed-Reg Treatment Storage and Disposal Facility:	Not reported
Active Site Converter Treatment storage and Disposal Facility:	Not reported
Active Site State-Reg Treatment Storage and Disposal Facility:	Not reported
Active Site State-Reg Handler:	---
Federal Facility Indicator:	Not reported
Hazardous Secondary Material Indicator:	N
Sub-Part K Indicator:	Not reported
Commercial TSD Indicator:	No
Treatment Storage and Disposal Type:	Not reported
2018 GPRA Permit Baseline:	Not on the Baseline
2018 GPRA Renewals Baseline:	Not on the Baseline
Permit Renewals Workload Universe:	Not reported
Permit Workload Universe:	Not reported
Permit Progress Universe:	Not reported
Post-Closure Workload Universe:	Not reported
Closure Workload Universe:	Not reported
202 GPRA Corrective Action Baseline:	No
Corrective Action Workload Universe:	No
Subject to Corrective Action Universe:	No
Non-TSDFs Where RCRA CA has Been Imposed Universe:	No
TSDFs Potentially Subject to CA Under 3004 (u)/(v) Universe:	No
TSDFs Only Subject to CA under Discretionary Auth Universe:	No
Corrective Action Priority Ranking:	No NCAPS ranking
Environmental Control Indicator:	No
Institutional Control Indicator:	No
Human Exposure Controls Indicator:	N/A
Groundwater Controls Indicator:	N/A
Operating TSDF Universe:	Not reported
Full Enforcement Universe:	Not reported
Significant Non-Complier Universe:	No
Unaddressed Significant Non-Complier Universe:	No
Addressed Significant Non-Complier Universe:	No
Significant Non-Complier With a Compliance Schedule Universe:	No
Financial Assurance Required:	Not reported
Handler Date of Last Change:	2018-09-05 20:29:26.0
Recognized Trader-Importer:	No

TOMOVICH & ASSOCIATES EQUIP CO (Continued) **1024817577**

Recognized Trader-Exporter:	No
Importer of Spent Lead Acid Batteries:	No
Exporter of Spent Lead Acid Batteries:	No
Recycler Activity Without Storage:	No
Manifest Broker:	No
Sub-Part P Indicator:	No

Handler - Owner Operator:

Owner/Operator Indicator:	Owner
Owner/Operator Name:	TOMOVICH & ASSOCIATES EQUIP CO
Legal Status:	Other
Date Became Current:	Not reported
Date Ended Current:	Not reported
Owner/Operator Address:	9611 BEVERLY RD
Owner/Operator City,State,Zip:	PICO RIVERA, CA 90660-2136
Owner/Operator Telephone:	562-699-3496
Owner/Operator Telephone Ext:	Not reported
Owner/Operator Fax:	Not reported
Owner/Operator Email:	Not reported

Owner/Operator Indicator:	Operator
Owner/Operator Name:	JULIA MARTIN
Legal Status:	Other
Date Became Current:	Not reported
Date Ended Current:	Not reported
Owner/Operator Address:	9611 BEVERLY RD
Owner/Operator City,State,Zip:	PICO RIVERA, CA 90660
Owner/Operator Telephone:	562-699-3496
Owner/Operator Telephone Ext:	Not reported
Owner/Operator Fax:	Not reported
Owner/Operator Email:	Not reported

Historic Generators:

Receive Date:	2007-07-06 00:00:00.0
Handler Name:	TOMOVICH & ASSOCIATES EQUIP CO
Federal Waste Generator Description:	Not a generator, verified
State District Owner:	Not reported
Large Quantity Handler of Universal Waste:	No
Recognized Trader Importer:	No
Recognized Trader Exporter:	No
Spent Lead Acid Battery Importer:	No
Spent Lead Acid Battery Exporter:	No
Current Record:	Yes
Non Storage Recycler Activity:	Not reported
Electronic Manifest Broker:	Not reported

List of NAICS Codes and Descriptions:

NAICS Code:	23511
NAICS Description:	PLUMBING, HEATING, AND AIR-CONDITIONING CONTRACTORS

NAICS Code:	56299
NAICS Description:	ALL OTHER WASTE MANAGEMENT SERVICES

Facility Has Received Notices of Violations:

TOMOVICH & ASSOCIATES EQUIP CO (Continued) **1024817577**

Violations: No Violations Found

Evaluation Action Summary:
Evaluations: No Evaluations Found

D30 **GRACE PROPERTY MANAGEMENT** **ENVIROSTOR** **S101297756**
WSW **4850 GREGG RD** **LUST** **N/A**
1/8-1/4 **PICO RIVERA, CA 90660** **Cortese**
0.213 mi. **HIST CORTESE**
1124 ft. **Site 1 of 5 in cluster D** **CERS**

Relative:
Lower

Actual:
181 ft.

ENVIROSTOR:

Name:	DOLCO PACKAGING PLANT
Address:	4850 GREGG ROAD
City,State,Zip:	PICO RIVERA, CA 90660
Facility ID:	19260044
Status:	Refer: Other Agency
Status Date:	08/21/1995
Site Code:	Not reported
Site Type:	Historical
Site Type Detailed:	* Historical
Acres:	Not reported
NPL:	NO
Regulatory Agencies:	NONE SPECIFIED
Lead Agency:	NONE SPECIFIED
Program Manager:	Not reported
Supervisor:	* Mmonroy
Division Branch:	Cleanup Chatsworth
Assembly:	58
Senate:	32
Special Program:	Not reported
Restricted Use:	NO
Site Mgmt Req:	NONE SPECIFIED
Funding:	Not reported
Latitude:	34.00068
Longitude:	-118.0719
APN:	6375009012
Past Use:	NONE SPECIFIED
Potential COC:	NONE SPECIFIED
Confirmed COC:	NONE SPECIFIED
Potential Description:	NONE SPECIFIED
Alias Name:	6375009012
Alias Type:	APN
Alias Name:	CAD982050601
Alias Type:	EPA Identification Number
Alias Name:	110002789000
Alias Type:	EPA (FRS #)
Alias Name:	19260044
Alias Type:	Envirostor ID Number

Completed Info:

Completed Area Name:	PROJECT WIDE
Completed Sub Area Name:	Not reported
Completed Document Type:	Site Screening
Completed Date:	12/08/1994
Comments:	CalSites Validation Program confirms NFA for DTSC.

GRACE PROPERTY MANAGEMENT (Continued) **S101297756**

Completed Area Name: PROJECT WIDE
Completed Sub Area Name: Not reported
Completed Document Type: Site Screening
Completed Date: 07/01/1991
Comments: Disposal practices not known prior to 1987. Dolco has been on the site since 1967 and manufacturing food containers from styrofoam. Site was a vacant lot prior to 1967. From 1988 onwards the company began using DIFLUROCHLORO METHANE blowing agent. The wastes are styrofoam wastes, solvents & lubricating oils to maintain machinery. Styrofoam accepted from customers for recycling. LACDHS issued a notice of violation in 1984 to legally dispose hazardous waste and another one in 1987 to dis continue hazardous waste disposal to ground. Ground water table is below 40 feet. Railroad spur area is unpaved and potential for air releases. EPA recommends no further action under CERCLA in the pa report. Low priority PEA recommended for DHS because of the evidence of onsite disposal of hazardous waste.
Not reported

Completed Area Name: PROJECT WIDE
Completed Sub Area Name: Not reported
Completed Document Type: * Discovery
Completed Date: 01/01/1991
Comments: An unknowm caller reported EPA in response to the news paper advertisement by EPA seeking PRPs for San Gabriel Valley groundwater contamination.

Future Area Name: Not reported
Future Sub Area Name: Not reported
Future Document Type: Not reported
Future Due Date: Not reported
Schedule Area Name: Not reported
Schedule Sub Area Name: Not reported
Schedule Document Type: Not reported
Schedule Due Date: Not reported
Schedule Revised Date: Not reported

LUST:
Name: GRACE PROPERTY MANAGEMENT
Address: 4850 GREGG RD
City,State,Zip: PICO RIVERA, CA 90660
Lead Agency: LOS ANGELES RWQCB (REGION 4)
Case Type: LUST Cleanup Site
Geo Track: http://geotracker.waterboards.ca.gov/profile_report.asp?global_id=T0603702993
Global Id: T0603702993
Latitude: 34.00057
Longitude: -118.071965
Status: Completed - Case Closed
Status Date: 10/21/1999
Case Worker: NB
RB Case Number: I-04662
Local Agency: LOS ANGELES COUNTY
File Location: Not reported
Local Case Number: Not reported
Potential Media Affect: Soil
Potential Contaminants of Concern: Waste Oil / Motor / Hydraulic / Lubricating
Site History: Not reported

GRACE PROPERTY MANAGEMENT (Continued) **S101297756**

LUST:
Global Id: T0603702993
Contact Type: Local Agency Caseworker
Contact Name: JOHN AWUJO
Organization Name: LOS ANGELES COUNTY
Address: 900 S FREMONT AVE
City: ALHAMBRA
Email: jawujo@dpw.lacounty.gov
Phone Number: 6264583507

Global Id: T0603702993
Contact Type: Regional Board Caseworker
Contact Name: NHAN BAO
Organization Name: LOS ANGELES RWQCB (REGION 4)
Address: 320 WEST 4TH STREET, SUITE 200
City: LOS ANGELES
Email: nbao@waterboards.ca.gov
Phone Number: 2135766703

LUST:
Global Id: T0603702993
Action Type: Other
Date: 04/03/1992
Action: Leak Discovery

Global Id: T0603702993
Action Type: Other
Date: 04/02/1992
Action: Leak Stopped

Global Id: T0603702993
Action Type: Other
Date: 04/03/1992
Action: Leak Reported

LUST:
Global Id: T0603702993
Status: Open - Case Begin Date
Status Date: 04/02/1992

Global Id: T0603702993
Status: Open - Site Assessment
Status Date: 05/03/1999

Global Id: T0603702993
Status: Open - Verification Monitoring
Status Date: 06/11/1999

Global Id: T0603702993
Status: Completed - Case Closed
Status Date: 10/21/1999

LUST REG 4:
Region: 4

GRACE PROPERTY MANAGEMENT (Continued) **S101297756**

Regional Board:	04	
County:	Los Angeles	
Facility Id:	I-04662	
Status:	Case Closed	
Substance:	Waste Oil	
Substance Quantity:	Not reported	
Local Case No:	Not reported	
Case Type:	Soil	
Abatement Method Used at the Site:		Not reported
Global ID:	T0603702993	
W Global ID:	Not reported	
Staff:	NB	
Local Agency:	19000	
Cross Street:	WHITTIER BLVD.	
Enforcement Type:	Not reported	
Date Leak Discovered:	4/3/1992	
Date Leak First Reported:		4/3/1992
Date Leak Record Entered:	4/28/1992	
Date Confirmation Began:	Not reported	
Date Leak Stopped:	4/2/1992	
Date Case Last Changed on Database:		8/18/1999
Date the Case was Closed:		10/21/1999
How Leak Discovered:	Tank Closure	
How Leak Stopped:	Not reported	
Cause of Leak:	Overfill	
Leak Source:	Tank	
Operator:	Not reported	
Water System:	Not reported	
Well Name:	Not reported	
Approx. Dist To Production Well (ft):		911.774131009692285556621798 4
Source of Cleanup Funding:		Tank
Preliminary Site Assessment Workplan Submitted:		Not reported
Preliminary Site Assessment Began:		Not reported
Pollution Characterization Began:		5/3/1999
Remediation Plan Submitted:		Not reported
Remedial Action Underway:		Not reported
Post Remedial Action Monitoring Began:		6/11/1999
Enforcement Action Date:		Not reported
Historical Max MTBE Date:		Not reported
Hist Max MTBE Conc in Groundwater:		Not reported
Hist Max MTBE Conc in Soil:		Not reported
Significant Interim Remedial Action Taken:		No
GW Qualifier:	Not reported	
Soil Qualifier:	Not reported	
Organization:	Not reported	
Owner Contact:	Not reported	
Responsible Party:	GRACE PROPERTY MNGMT.	
RP Address:	P.O. BOX 163, GLEN HEAD, NY 11545	
Program:	LUST	
Lat/Long:	33.9997227 / -1	
Local Agency Staff:	Not reported	
Beneficial Use:	Not reported	
Priority:	Not reported	
Cleanup Fund Id:	Not reported	
Suspended:	Not reported	
Assigned Name:	Not reported	
Summary:	6/11/99 REQUEST FOR CASE REVIEW TO OBTAIN CASE CLOSURE; 8/17/99	

GRACE PROPERTY MANAGEMENT (Continued) **S101297756**

SUBSURFACE INVESTIGATION

CORTESE:

Name:	GRACE PROPERTY MANAGEMENT
Address:	4850 GREGG RD
City,State,Zip:	PICO RIVERA, CA 90660
Region:	CORTESE
Envirostor Id:	Not reported
Global ID:	T0603702993
Site/Facility Type:	LUST CLEANUP SITE
Cleanup Status:	COMPLETED - CASE CLOSED
Status Date:	Not reported
Site Code:	Not reported
Latitude:	Not reported
Longitude:	Not reported
Owner:	Not reported
Enf Type:	Not reported
Swat R:	Not reported
Flag:	active
Order No:	Not reported
Waste Discharge System No:	Not reported
Effective Date:	Not reported
Region 2:	Not reported
WID Id:	Not reported
Solid Waste Id No:	Not reported
Waste Management Uit Name:	Not reported
File Name:	Active Open

HIST CORTESE:

edr_fname:	GRACE PROPERTY MANAGEMENT
edr_fadd1:	4850 GREGG
City,State,Zip:	PICO RIVERA, CA 90660
Region:	CORTESE
Facility County Code:	19
Reg By:	LTNKA
Reg Id:	I-04662

CERS:

Name:	GRACE PROPERTY MANAGEMENT
Address:	4850 GREGG RD
City,State,Zip:	PICO RIVERA, CA 90660
Site ID:	242436
CERS ID:	T0603702993
CERS Description:	Leaking Underground Storage Tank Cleanup Site

Affiliation:

Affiliation Type Desc:	Local Agency Caseworker
Entity Name:	JOHN AWUJO - LOS ANGELES COUNTY
Entity Title:	Not reported
Affiliation Address:	900 S FREMONT AVE
Affiliation City:	ALHAMBRA
Affiliation State:	CA
Affiliation Country:	Not reported
Affiliation Zip:	Not reported
Affiliation Phone:	6264583507

GRACE PROPERTY MANAGEMENT (Continued) **S101297756**

Affiliation Type Desc:	Regional Board Caseworker
Entity Name:	NHAN BAO - LOS ANGELES RWQCB (REGION 4)
Entity Title:	Not reported
Affiliation Address:	320 WEST 4TH STREET, SUITE 200
Affiliation City:	LOS ANGELES
Affiliation State:	CA
Affiliation Country:	Not reported
Affiliation Zip:	Not reported
Affiliation Phone:	2135766703

D31 **DOLCO PACKAGING** **SWEEPS UST** **1000177596**
WSW **4850 GREGG RD** **FINDS** **N/A**
1/8-1/4 **PICO RIVERA, CA 90660** **ECHO**
0.213 mi. **HWTS**
1124 ft. **Site 2 of 5 in cluster D**

Relative: SWEEPS UST:
Lower

Actual: **181 ft.**

Name:	DOLCO PACKAGING
Address:	4850 GREGG RD
City:	PICO RIVERA
Status:	Active
Comp Number:	4662
Number:	9
Board Of Equalization:	Not reported
Referral Date:	04-23-92
Action Date:	04-23-92
Created Date:	04-23-92
Owner Tank Id:	1
SWRCB Tank Id:	19-000-004662-000001
Tank Status:	A
Capacity:	10000
Active Date:	04-23-92
Tank Use:	M.V. FUEL
STG:	P
Content:	DIESEL
Number Of Tanks:	3

Name:	DOLCO PACKAGING
Address:	4850 GREGG RD
City:	PICO RIVERA
Status:	Active
Comp Number:	4662
Number:	9
Board Of Equalization:	Not reported
Referral Date:	04-23-92
Action Date:	04-23-92
Created Date:	04-23-92
Owner Tank Id:	2
SWRCB Tank Id:	19-000-004662-000002
Tank Status:	A
Capacity:	10000
Active Date:	04-23-92
Tank Use:	M.V. FUEL
STG:	P
Content:	REG UNLEADED
Number Of Tanks:	Not reported

DOLCO PACKAGING (Continued) **1000177596**

Name: DOLCO PACKAGING
Address: 4850 GREGG RD
City: PICO RIVERA
Status: Active
Comp Number: 4662
Number: 9
Board Of Equalization: Not reported
Referral Date: 04-23-92
Action Date: 04-23-92
Created Date: 04-23-92
Owner Tank Id: 3
SWRCB Tank Id: 19-000-004662-000003
Tank Status: A
Capacity: 500
Active Date: 04-23-92
Tank Use: OIL
STG: W
Content: Not reported
Number Of Tanks: Not reported

FINDS:
Registry ID: 110002789000

Click Here:

Environmental Interest/Information System:
RCRAInfo is a national information system that supports the Resource Conservation and Recovery Act (RCRA) program through the tracking of events and activities related to facilities that generate, transport, and treat, store, or dispose of hazardous waste. RCRAInfo allows RCRA program staff to track the notification, permit, compliance, and corrective action activities required under RCRA.

Click this hyperlink while viewing on your computer to access additional FINDS: detail in the EDR Site Report.

ECHO:
Envid: 1000177596
Registry ID: 110002789000
DFR URL: http://echo.epa.gov/detailed-facility-report?fid=110002789000
Name: DOLCO PACKAGING
Address: 4850 GREGG RD
City,State,Zip: PICO RIVERA, CA 90660

HWTS:
Name: DOLCO PACKAGING
Address: 4850 GREGG RD
Address 2: Not reported
City,State,Zip: PICO RIVERA, CA 906600000
EPA ID: CAD982050601
Inactive Date: 01/01/1900
Create Date: 06/15/1989
Last Act Date: 09/14/2004
Mailing Name: Not reported
Mailing Address: 4850 GREGG RD
Mailing Address 2: Not reported
Mailing City,State,Zip: PICO RIVERA, CA 906600000

DOLCO PACKAGING (Continued) **1000177596**

Owner Name:	--
Owner Address:	--
Owner Address 2:	Not reported
Owner City,State,Zip:	--, 99 --
Contact Name:	--
Contact Address:	--
Contact Address 2:	Not reported
City,State,Zip:	--, 99 --

D32 **DOLCO PACKAGING PLANT** **SEMS-ARCHIVE** **1015730654**
WSW **4850 GREG RD./WHITTIER BLVD.** **RCRA-SQG** **CAD982050601**
1/8-1/4 **PICO RIVERA, CA 90660**
0.213 mi.
1124 ft. **Site 3 of 5 in cluster D**

Relative:
Lower

Actual:
181 ft.

SEMS Archive:

Site ID:	0902542
EPA ID:	CAD982050601
Name:	DOLCO PACKAGING PLANT
Address:	4850 GREG RD./WHITTIER BLVD.
Address 2:	Not reported
City,State,Zip:	PICO RIVERA, CA 90660
Cong District:	34
FIPS Code:	06037
FF:	N
NPL:	Not on the NPL
Non NPL Status:	NFRAP-Site does not qualify for the NPL based on existing information

SEMS Archive Detail:

Region:	09
Site ID:	0902542
EPA ID:	CAD982050601
Site Name:	DOLCO PACKAGING PLANT
NPL:	N
FF:	N
OU:	00
Action Code:	VS
Action Name:	ARCH SITE
SEQ:	1
Start Date:	Not reported
Finish Date:	2013-11-07 05:00:00
Qual:	Not reported
Current Action Lead:	EPA Perf In-Hse

Region:	09
Site ID:	0902542
EPA ID:	CAD982050601
Site Name:	DOLCO PACKAGING PLANT
NPL:	N
FF:	N
OU:	00
Action Code:	PA
Action Name:	PA
SEQ:	1
Start Date:	Not reported
Finish Date:	1991-03-27 05:00:00
Qual:	N
Current Action Lead:	EPA Perf

DOLCO PACKAGING PLANT (Continued) **1015730654**

Region:	09
Site ID:	0902542
EPA ID:	CAD982050601
Site Name:	DOLCO PACKAGING PLANT
NPL:	N
FF:	N
OU:	00
Action Code:	DS
Action Name:	DISCVRY
SEQ:	1
Start Date:	1990-08-17 04:00:00
Finish Date:	1990-08-17 04:00:00
Qual:	Not reported
Current Action Lead:	EPA Perf

RCRA-SQG:

Date Form Received by Agency:		1996-09-01 00:00:00.0
Handler Name:	DOLCO PACKAGING	
Handler Address:		4850 GREGG RD
Handler City,State,Zip:		PICO RIVERA, CA 90660
EPA ID:		CAD982050601
Contact Name:		Not reported
Contact Address:		Not reported
Contact City,State,Zip:		Not reported
Contact Telephone:		Not reported
Contact Fax:		Not reported
Contact Email:		Not reported
Contact Title:		Not reported
EPA Region:		09
Land Type:		Not reported
Federal Waste Generator Description:		Small Quantity Generator
Non-Notifier:		Not reported
Biennial Report Cycle:		Not reported
Accessibility:		Not reported
Active Site Indicator:		Handler Activities
State District Owner:		CA
State District:		3
Mailing Address:		4850 GREGG RD
Mailing City,State,Zip:		PICO RIVERA, CA 90660
Owner Name:		Not reported
Owner Type:		Not reported
Operator Name:		NOT REQUIRED
Operator Type:		Private
Short-Term Generator Activity:		No
Importer Activity:		No
Mixed Waste Generator:		No
Transporter Activity:		No
Transfer Facility Activity:		No
Recycler Activity with Storage:		No
Small Quantity On-Site Burner Exemption:		No
Smelting Melting and Refining Furnace Exemption:		No
Underground Injection Control:		No
Off-Site Waste Receipt:		No
Universal Waste Indicator:		No
Universal Waste Destination Facility:		No
Federal Universal Waste:		No

DOLCO PACKAGING PLANT (Continued) **1015730654**

Active Site Fed-Reg Treatment Storage and Disposal Facility:	Not reported
Active Site Converter Treatment storage and Disposal Facility:	Not reported
Active Site State-Reg Treatment Storage and Disposal Facility:	Not reported
Active Site State-Reg Handler:	---
Federal Facility Indicator:	Not reported
Hazardous Secondary Material Indicator:	NN
Sub-Part K Indicator:	Not reported
Commercial TSD Indicator:	No
Treatment Storage and Disposal Type:	Not reported
2018 GPRA Permit Baseline:	Not on the Baseline
2018 GPRA Renewals Baseline:	Not on the Baseline
Permit Renewals Workload Universe:	Not reported
Permit Workload Universe:	Not reported
Permit Progress Universe:	Not reported
Post-Closure Workload Universe:	Not reported
Closure Workload Universe:	Not reported
202 GPRA Corrective Action Baseline:	No
Corrective Action Workload Universe:	No
Subject to Corrective Action Universe:	No
Non-TSDFs Where RCRA CA has Been Imposed Universe:	No
TSDFs Potentially Subject to CA Under 3004 (u)/(v) Universe:	No
TSDFs Only Subject to CA under Discretionary Auth Universe:	No
Corrective Action Priority Ranking:	No NCAPS ranking
Environmental Control Indicator:	No
Institutional Control Indicator:	No
Human Exposure Controls Indicator:	N/A
Groundwater Controls Indicator:	N/A
Operating TSDF Universe:	Not reported
Full Enforcement Universe:	Not reported
Significant Non-Complier Universe:	No
Unaddressed Significant Non-Complier Universe:	No
Addressed Significant Non-Complier Universe:	No
Significant Non-Complier With a Compliance Schedule Universe:	No
Financial Assurance Required:	Not reported
Handler Date of Last Change:	2002-06-27 03:32:53.0
Recognized Trader-Importer:	No
Recognized Trader-Exporter:	No
Importer of Spent Lead Acid Batteries:	No
Exporter of Spent Lead Acid Batteries:	No
Recycler Activity Without Storage:	Not reported
Manifest Broker:	Not reported
Sub-Part P Indicator:	No

Handler - Owner Operator:

Owner/Operator Indicator:	Operator
Owner/Operator Name:	NOT REQUIRED
Legal Status:	Private
Date Became Current:	Not reported
Date Ended Current:	Not reported
Owner/Operator Address:	NOT REQUIRED
Owner/Operator City,State,Zip:	NOT REQUIRED, ME 99999
Owner/Operator Telephone:	415-555-1212
Owner/Operator Telephone Ext:	Not reported
Owner/Operator Fax:	Not reported
Owner/Operator Email:	Not reported

DOLCO PACKAGING PLANT (Continued) **1015730654**

Owner/Operator Indicator:	Owner
Owner/Operator Name:	WEIR KEITH
Legal Status:	Private
Date Became Current:	Not reported
Date Ended Current:	Not reported
Owner/Operator Address:	NOT REQUIRED
Owner/Operator City,State,Zip:	NOT REQUIRED, ME 99999
Owner/Operator Telephone:	415-555-1212
Owner/Operator Telephone Ext:	Not reported
Owner/Operator Fax:	Not reported
Owner/Operator Email:	Not reported

Historic Generators:

Receive Date:	1996-09-01 00:00:00.0
Handler Name: DOLCO PACKAGING	
Federal Waste Generator Description:	Small Quantity Generator
State District Owner:	CA
Large Quantity Handler of Universal Waste:	No
Recognized Trader Importer:	No
Recognized Trader Exporter:	No
Spent Lead Acid Battery Importer:	No
Spent Lead Acid Battery Exporter:	No
Current Record:	Yes
Non Storage Recycler Activity:	Not reported
Electronic Manifest Broker:	Not reported

Receive Date:	1987-10-19 00:00:00.0
Handler Name: DOLCO PACKAGING	
Federal Waste Generator Description:	Large Quantity Generator
State District Owner:	CA
Large Quantity Handler of Universal Waste:	No
Recognized Trader Importer:	No
Recognized Trader Exporter:	No
Spent Lead Acid Battery Importer:	No
Spent Lead Acid Battery Exporter:	No
Current Record:	No
Non Storage Recycler Activity:	Not reported
Electronic Manifest Broker:	Not reported

List of NAICS Codes and Descriptions:

NAICS Codes:	No NAICS Codes Found

Facility Has Received Notices of Violations:

Violations:	No Violations Found

Evaluation Action Summary:

Evaluations:	No Evaluations Found

D33 **AMERICAN WEST PROPERTIES** **UST** **U003778154**
WSW **4796 GREGG RD** **LOS ANGELES CO. HMS** **N/A**
1/8-1/4 **PICO RIVERA, CA 90660**
0.213 mi.
1125 ft. **Site 4 of 5 in cluster D**

Relative: **Lower**
Actual: **181 ft.**

UST:

Name:	AMERICAN WEST PROPERTIES
Address:	4796 GREGG RD
City,State,Zip:	PICO RIVERA, CA 90660
Facility ID:	27105
Permitting Agency:	LOS ANGELES COUNTY
Latitude:	33.99979
Longitude:	-118.07255

LOS ANGELES CO. HMS:

Name:	AMERICAN WEST PROPERTIES
Address:	4796 GREGG RD
City,State,Zip:	PICO RIVERA, CA 90660
Region:	LA
Permit Category:	T
Facility Id:	015007-027105
Facility Type:	1
Facility Status:	Removed
Area:	1L
Permit Number:	000252904
Permit Status:	Removed

D34 **A AND H FREIGHT COMPANY INC** **RCRA NonGen / NLR** **1024839261**
WSW **4796 GREGG RD** **CAL000387026**
1/8-1/4 **PICO RIVERA, CA 90660**
0.213 mi.
1125 ft. **Site 5 of 5 in cluster D**

Relative: **Lower**
Actual: **181 ft.**

RCRA NonGen / NLR:

Date Form Received by Agency:	2013-07-02 00:00:00.0
Handler Name:	A AND H FREIGHT COMPANY INC
Handler Address:	4796 GREGG RD
Handler City,State,Zip:	PICO RIVERA, CA 90660
EPA ID:	CAL000387026
Contact Name:	RICARDO ARROYO
Contact Address:	12345 SLAUSON AVENUE
Contact City,State,Zip:	WHITTIER, CA 90606-2830
Contact Telephone:	562-696-4736
Contact Fax:	562-696-4739
Contact Email:	AHFREIGHT@HOTMAIL.COM
Contact Title:	Not reported
EPA Region:	09
Land Type:	Not reported
Federal Waste Generator Description:	Not a generator, verified
Non-Notifier:	Not reported
Biennial Report Cycle:	Not reported
Accessibility:	Not reported
Active Site Indicator:	Handler Activities
State District Owner:	Not reported
State District:	Not reported
Mailing Address:	PO BOX 0977
Mailing City,State,Zip:	PICO RIVERA, CA 90660-0977
Owner Name:	EMMETT & RICARDO ARROYO

A AND H FREIGHT COMPANY INC (Continued) **1024839261**

Owner Type:	Other
Operator Name:	RICARDO ARROYO
Operator Type:	Other
Short-Term Generator Activity:	No
Importer Activity:	No
Mixed Waste Generator:	No
Transporter Activity:	No
Transfer Facility Activity:	No
Recycler Activity with Storage:	No
Small Quantity On-Site Burner Exemption:	No
Smelting Melting and Refining Furnace Exemption:	No
Underground Injection Control:	No
Off-Site Waste Receipt:	No
Universal Waste Indicator:	Yes
Universal Waste Destination Facility:	Yes
Federal Universal Waste:	No
Active Site Fed-Reg Treatment Storage and Disposal Facility:	Not reported
Active Site Converter Treatment storage and Disposal Facility:	Not reported
Active Site State-Reg Treatment Storage and Disposal Facility:	Not reported
Active Site State-Reg Handler:	---
Federal Facility Indicator:	Not reported
Hazardous Secondary Material Indicator:	N
Sub-Part K Indicator:	Not reported
Commercial TSD Indicator:	No
Treatment Storage and Disposal Type:	Not reported
2018 GPRA Permit Baseline:	Not on the Baseline
2018 GPRA Renewals Baseline:	Not on the Baseline
Permit Renewals Workload Universe:	Not reported
Permit Workload Universe:	Not reported
Permit Progress Universe:	Not reported
Post-Closure Workload Universe:	Not reported
Closure Workload Universe:	Not reported
202 GPRA Corrective Action Baseline:	No
Corrective Action Workload Universe:	No
Subject to Corrective Action Universe:	No
Non-TSDFs Where RCRA CA has Been Imposed Universe:	No
TSDFs Potentially Subject to CA Under 3004 (u)/(v) Universe:	No
TSDFs Only Subject to CA under Discretionary Auth Universe:	No
Corrective Action Priority Ranking:	No NCAPS ranking
Environmental Control Indicator:	No
Institutional Control Indicator:	No
Human Exposure Controls Indicator:	N/A
Groundwater Controls Indicator:	N/A
Operating TSDF Universe:	Not reported
Full Enforcement Universe:	Not reported
Significant Non-Complier Universe:	No
Unaddressed Significant Non-Complier Universe:	No
Addressed Significant Non-Complier Universe:	No
Significant Non-Complier With a Compliance Schedule Universe:	No
Financial Assurance Required:	Not reported
Handler Date of Last Change:	2018-09-06 17:02:40.0
Recognized Trader-Importer:	No
Recognized Trader-Exporter:	No
Importer of Spent Lead Acid Batteries:	No
Exporter of Spent Lead Acid Batteries:	No
Recycler Activity Without Storage:	No
Manifest Broker:	No

A AND H FREIGHT COMPANY INC (Continued) **1024839261**

Sub-Part P Indicator: No

Handler - Owner Operator:
Owner/Operator Indicator: Operator
Owner/Operator Name: RICARDO ARROYO
Legal Status: Other
Date Became Current: Not reported
Date Ended Current: Not reported
Owner/Operator Address: 12345 SLAUSON AVENUE
Owner/Operator City,State,Zip: WHITTIER, CA 90606-2830
Owner/Operator Telephone: 562-696-4736
Owner/Operator Telephone Ext: Not reported
Owner/Operator Fax: Not reported
Owner/Operator Email: Not reported

Owner/Operator Indicator: Owner
Owner/Operator Name: EMMETT & RICARDO ARROYO
Legal Status: Other
Date Became Current: Not reported
Date Ended Current: Not reported
Owner/Operator Address: 12345 SLAUSON AVENUE
Owner/Operator City,State,Zip: WHITTIER, CA 90606-2830
Owner/Operator Telephone: 562-696-4736
Owner/Operator Telephone Ext: Not reported
Owner/Operator Fax: Not reported
Owner/Operator Email: Not reported

Historic Generators:
Receive Date: 2013-07-02 00:00:00.0
Handler Name: A AND H FREIGHT COMPANY INC
Federal Waste Generator Description: Not a generator, verified
State District Owner: Not reported
Large Quantity Handler of Universal Waste: No
Recognized Trader Importer: No
Recognized Trader Exporter: No
Spent Lead Acid Battery Importer: No
Spent Lead Acid Battery Exporter: No
Current Record: Yes
Non Storage Recycler Activity: Not reported
Electronic Manifest Broker: Not reported

List of NAICS Codes and Descriptions:
NAICS Code: 23332
NAICS Description: COMMERCIAL AND INSTITUTIONAL BUILDING CONSTRUCTION

Facility Has Received Notices of Violations:
Violations: No Violations Found

Evaluation Action Summary:
Evaluations: No Evaluations Found

E35
SW
1/8-1/4
0.217 mi.
1148 ft.

BRUCE KAVIN -KATER CRAFTS
4860 GREGG RD
PICO RIVERA, CA 90660

Site 1 of 3 in cluster E

CERS HAZ WASTE
HAZNET
CERS
HWTS

S112955633
N/A

Relative:
Lower

Actual:
181 ft.

CERS HAZ WASTE:

Name:	KATER CRAFTS INC
Address:	4860 GREGG RD
City,State,Zip:	PICO RIVERA, CA 90660
Site ID:	41146
CERS ID:	10303783
CERS Description:	Hazardous Waste Generator

HAZNET:

Name:	BRUCE KAVIN -KATER CRAFTS
Address:	4860 GREGG RD
Address 2:	Not reported
City,State,Zip:	PICO RIVERA, CA 906602107
Contact:	BRUCE KAVIN
Telephone:	5626920665
Mailing Name:	Not reported
Mailing Address:	4860 GREGG RD
Year:	2006
Gepaid:	CAC002607074
TSD EPA ID:	CAD008252405
CA Waste Code:	221 - Waste oil and mixed oil
Disposal Method:	R01 - Recycler
Tons:	0.171

Additional Info:

Year:	2006
Gen EPA ID:	CAC002607074
Shipment Date:	20060818
Creation Date:	10/5/2006 18:31:29
Receipt Date:	20060818
Manifest ID:	22939599
Trans EPA ID:	CAD008252405
Trans Name:	PACIFIC COAST LACQUER
Trans 2 EPA ID:	Not reported
Trans 2 Name:	Not reported
TSDF EPA ID:	CAD008252405
Trans Name:	PACIFIC RESOURCE RECOVERY
TSDF Alt EPA ID:	CAD008252405
TSDF Alt Name:	Not reported
Waste Code Description:	221 - Waste oil and mixed oil
RCRA Code:	Not reported
Meth Code:	R01 - Recycler
Quantity Tons:	0.171
Waste Quantity:	45
Quantity Unit:	G
Additional Code 1:	Not reported
Additional Code 2:	Not reported
Additional Code 3:	Not reported
Additional Code 4:	Not reported

BRUCE KAVIN -KATER CRAFTS (Continued) **S112955633**

Additional Code 5: Not reported

CERS:
Name: KATER-CRAFTS BOOKBINDERS
Address: 4860 GREGG ROAD
City,State,Zip: PICO RIVERA, CA 90660-2199
Site ID: 475398
CERS ID: 110012437620
CERS Description: US EPA Air Emission Inventory System (EIS)

HWTS:
Name: BRUCE KAVIN -KATER CRAFTS
Address: 4860 GREGG RD
Address 2: Not reported
City,State,Zip: PICO RIVERA, CA 906602107
EPA ID: CAC002607074
Inactive Date: 02/07/2007
Create Date: 08/10/2006
Last Act Date: 04/05/2007
Mailing Name: Not reported
Mailing Address: 4860 GREGG RD
Mailing Address 2: Not reported
Mailing City,State,Zip: PICO RIVERA, CA 906602107
Owner Name: BRUCE KAVIN
Owner Address: 4860 GREGG RD
Owner Address 2: Not reported
Owner City,State,Zip: PICO RIVERA, CA 906602107
Contact Name: BRUCE KAVIN
Contact Address: 4860 GREGG RD
Contact Address 2: Not reported
City,State,Zip: PICO RIVERA, CA 906602107

Name: KATER CRAFTS INC
Address: 4860 GREGG RD
Address 2: Not reported
City,State,Zip: PICO RIVERA, CA 90660
EPA ID: CAL000388555
Inactive Date: 06/30/2015
Create Date: 08/12/2013
Last Act Date: 01/27/2016
Mailing Name: Not reported
Mailing Address: 4860 GREGG RD
Mailing Address 2: Not reported
Mailing City,State,Zip: PICO RIVERA, CA 906600000
Owner Name: KATER CRAFTS INC
Owner Address: 4860 GREGG RD
Owner Address 2: Not reported
Owner City,State,Zip: PICO RIVERA, CA 906600000
Contact Name: RICHARD KAVIN
Contact Address: 4860 GREGG RD
Contact Address 2: Not reported
City,State,Zip: PICO RIVERA, CA 906600000

NAICS:
EPA ID: CAL000388555
Create Date: 2013-08-12 11:04:56.427
NAICS Code: 323118

BRUCE KAVIN -KATER CRAFTS (Continued) **S112955633**

NAICS Description:	Blankbook, Looseleaf Binders, and Devices Manufacturing
Issued EPA ID Date:	2013-08-12 11:04:56.41700
Inactive Date:	2015-06-30 00:00:00
Facility Name:	KATER CRAFTS INC
Facility Address:	4860 GREGG RD
Facility Address 2:	Not reported
Facility City:	PICO RIVERA
Facility County:	Not reported
Facility State:	CA
Facility Zip:	90660

E36 **KRIEGER STEEL PRODUCTS** **RCRA-LQG** **1012175566**
SW **4880 GREGG ROAD** **CAL000012729**
1/8-1/4 **PICO RIVERA, CA 90660**
0.235 mi.
1239 ft. **Site 2 of 3 in cluster E**

Relative: RCRA-LQG:
Lower

Date Form Received by Agency:	2010-01-25 00:00:00.0
Handler Name:	KRIEGER STEEL PRODUCTS
Handler Address:	4880 GREGG ROAD
Handler City,State,Zip:	PICO RIVERA, CA 90660
EPA ID:	CAL000012729
Contact Name:	FRED ALMANZA
Contact Address:	GREGG ROAD
Contact City,State,Zip:	PICO RIVERA, CA 90660
Contact Telephone:	562-695-0645 x251
Contact Fax:	562-692-0146
Contact Email:	DNICOL@KRIEGERSTEEL.COM
Contact Title:	Not reported
EPA Region:	09
Land Type:	Private
Federal Waste Generator Description:	Large Quantity Generator
Non-Notifier:	Not reported
Biennial Report Cycle:	2009
Accessibility:	Not reported
Active Site Indicator:	Handler Activities
State District Owner:	Not reported
State District:	Not reported
Mailing Address:	GREGG ROAD
Mailing City,State,Zip:	PICO RIVERA, CA 90660
Owner Name:	MCCLUNEY - ROSE PARTNERS
Owner Type:	Private
Operator Name:	KRIEGER STEEL PRODUCTS
Operator Type:	Private
Short-Term Generator Activity:	No
Importer Activity:	No
Mixed Waste Generator:	No
Transporter Activity:	No
Transfer Facility Activity:	No
Recycler Activity with Storage:	No
Small Quantity On-Site Burner Exemption:	No
Smelting Melting and Refining Furnace Exemption:	No
Underground Injection Control:	No
Off-Site Waste Receipt:	No
Universal Waste Indicator:	No
Universal Waste Destination Facility:	No

Actual:
181 ft.

KRIEGER STEEL PRODUCTS (Continued) **1012175566**

Federal Universal Waste:	No
Active Site Fed-Reg Treatment Storage and Disposal Facility:	Not reported
Active Site Converter Treatment storage and Disposal Facility:	Not reported
Active Site State-Reg Treatment Storage and Disposal Facility:	Not reported
Active Site State-Reg Handler:	---
Federal Facility Indicator:	Not reported
Hazardous Secondary Material Indicator:	N
Sub-Part K Indicator:	Not reported
Commercial TSD Indicator:	No
Treatment Storage and Disposal Type:	Not reported
2018 GPRA Permit Baseline:	Not on the Baseline
2018 GPRA Renewals Baseline:	Not on the Baseline
Permit Renewals Workload Universe:	Not reported
Permit Workload Universe:	Not reported
Permit Progress Universe:	Not reported
Post-Closure Workload Universe:	Not reported
Closure Workload Universe:	Not reported
202 GPRA Corrective Action Baseline:	No
Corrective Action Workload Universe:	No
Subject to Corrective Action Universe:	No
Non-TSDFs Where RCRA CA has Been Imposed Universe:	No
TSDFs Potentially Subject to CA Under 3004 (u)/(v) Universe:	No
TSDFs Only Subject to CA under Discretionary Auth Universe:	No
Corrective Action Priority Ranking:	No NCAPS ranking
Environmental Control Indicator:	No
Institutional Control Indicator:	No
Human Exposure Controls Indicator:	N/A
Groundwater Controls Indicator:	N/A
Operating TSDF Universe:	Not reported
Full Enforcement Universe:	Not reported
Significant Non-Complier Universe:	No
Unaddressed Significant Non-Complier Universe:	No
Addressed Significant Non-Complier Universe:	No
Significant Non-Complier With a Compliance Schedule Universe:	No
Financial Assurance Required:	Not reported
Handler Date of Last Change:	2010-10-06 16:38:05.0
Recognized Trader-Importer:	No
Recognized Trader-Exporter:	No
Importer of Spent Lead Acid Batteries:	No
Exporter of Spent Lead Acid Batteries:	No
Recycler Activity Without Storage:	No
Manifest Broker:	No
Sub-Part P Indicator:	No

Biennial: List of Years
Year: 2009

Click Here for Biennial Reporting System Data:
Year: 2007

Click Here for Biennial Reporting System Data:

Hazardous Waste Summary:
Waste Code: D001
Waste Description: IGNITABLE WASTE

KRIEGER STEEL PRODUCTS (Continued) **1012175566**

Waste Code: D007
Waste Description: CHROMIUM

Handler - Owner Operator:
Owner/Operator Indicator: Owner
Owner/Operator Name: MCCLUNEY - ROSE PARTNERS
Legal Status: Private
Date Became Current: 1978-01-01 00:00:00.
Date Ended Current: Not reported
Owner/Operator Address: 4880 GREGG ROAD
Owner/Operator City,State,Zip: PICO RIVERA, CA 90660
Owner/Operator Telephone: 562-695-0645
Owner/Operator Telephone Ext: Not reported
Owner/Operator Fax: Not reported
Owner/Operator Email: Not reported

Owner/Operator Indicator: Operator
Owner/Operator Name: KRIEGER STEEL PRODUCTS
Legal Status: Private
Date Became Current: 1978-01-01 00:00:00.
Date Ended Current: Not reported
Owner/Operator Address: Not reported
Owner/Operator City,State,Zip: Not reported
Owner/Operator Telephone: Not reported
Owner/Operator Telephone Ext: Not reported
Owner/Operator Fax: Not reported
Owner/Operator Email: Not reported

Owner/Operator Indicator: Owner
Owner/Operator Name: MCCLUNEY - ROSE PARTNERS
Legal Status: Private
Date Became Current: 1978-01-01 00:00:00.
Date Ended Current: Not reported
Owner/Operator Address: 4880 GREGG ROAD
Owner/Operator City,State,Zip: PICO RIVERA, CA 90660
Owner/Operator Telephone: Not reported
Owner/Operator Telephone Ext: Not reported
Owner/Operator Fax: Not reported
Owner/Operator Email: Not reported

Owner/Operator Indicator: Operator
Owner/Operator Name: KRIEGER STEEL PRODUCTS
Legal Status: Private
Date Became Current: 1978-01-01 00:00:00.
Date Ended Current: Not reported
Owner/Operator Address: Not reported
Owner/Operator City,State,Zip: Not reported
Owner/Operator Telephone: Not reported
Owner/Operator Telephone Ext: Not reported
Owner/Operator Fax: Not reported
Owner/Operator Email: Not reported

Historic Generators:
Receive Date: 2008-04-25 00:00:00.0
Handler Name: KRIEGER STEEL PRODUCTS
Federal Waste Generator Description: Large Quantity Generator

KRIEGER STEEL PRODUCTS (Continued) **1012175566**

State District Owner: Not reported
Large Quantity Handler of Universal Waste: No
Recognized Trader Importer: No
Recognized Trader Exporter: No
Spent Lead Acid Battery Importer: No
Spent Lead Acid Battery Exporter: No
Current Record: No
Non Storage Recycler Activity: Not reported
Electronic Manifest Broker: Not reported

Receive Date: 2010-01-25 00:00:00.0
Handler Name: KRIEGER STEEL PRODUCTS
Federal Waste Generator Description: Large Quantity Generator
State District Owner: Not reported
Large Quantity Handler of Universal Waste: No
Recognized Trader Importer: No
Recognized Trader Exporter: No
Spent Lead Acid Battery Importer: No
Spent Lead Acid Battery Exporter: No
Current Record: Yes
Non Storage Recycler Activity: Not reported
Electronic Manifest Broker: Not reported

List of NAICS Codes and Descriptions:
NAICS Code: 332999
NAICS Description: ALL OTHER MISCELLANEOUS FABRICATED METAL PRODUCT MANUFACTURING

Facility Has Received Notices of Violations:
Violations: No Violations Found

Evaluation Action Summary:
Evaluations: No Evaluations Found

E37 **KRIEGER SPECIALTY PRODUCTS** **CERS HAZ WASTE** **S123515784**
SW **4880 GREGG RD** **CERS** **N/A**
1/8-1/4 **PICO RIVERA, CA 90660**
0.235 mi.
1239 ft. **Site 3 of 3 in cluster E**

Relative: **Lower**
Actual: **181 ft.**

CERS HAZ WASTE:
Name: KRIEGER SPECIALTY PRODUCTS
Address: 4880 GREGG RD
City,State,Zip: PICO RIVERA, CA 90660
Site ID: 396020
CERS ID: 10280809
CERS Description: Hazardous Waste Generator

CERS:
Name: KRIEGER SPECIALTY PRODUCTS
Address: 4880 GREGG RD
City,State,Zip: PICO RIVERA, CA 90660
Site ID: 396020
CERS ID: 10280809
CERS Description: Chemical Storage Facilities

KRIEGER SPECIALTY PRODUCTS (Continued) **S123515784**

Violations:

Site ID:	396020
Site Name:	KRIEGER SPECIALTY PRODUCTS
Violation Date:	02-15-2017
Citation:	40 CFR 1 262.34(d)(5)(iii) - U.S. Code of Federal Regulations, Title 40, Chapter 1, Section(s) 262.34(d)(5)(iii)
Violation Description:	Failure to ensure that all employees are thoroughly familiar with proper waste handling and emergency procedures, relevant to their responsibilities during normal facility operations and emergencies.
Violation Notes:	Returned to compliance on 10/05/2017. OBSERVATION: HAZARDOUS WASTE TRAINING RECORDS WERE NOT AVAILABLE. The generator must ensure that all employees who handle hazardous waste are thoroughly familiar with proper waste handling and emergency procedures. CORRECTIVE ACTION: Immediately provide training to all employees who handle hazardous waste and submit a copy of the training documentation, including (employee names, date of training, and training topics) to the CUPA.
Violation Division:	Los Angeles County Fire Department
Violation Program:	HW
Violation Source:	CERS

Site ID:	396020
Site Name:	KRIEGER SPECIALTY PRODUCTS
Violation Date:	02-15-2017
Citation:	40 CFR 1 265.31 - U.S. Code of Federal Regulations, Title 40, Chapter 1, Section(s) 265.31
Violation Description:	Failure to maintain and operate the facility to minimize the possibility of a fire, explosion, or any unplanned sudden or non-sudden release of hazardous waste or hazardous waste constituents to air, soil, or surface water which could threaten human health or the environment.
Violation Notes:	OBSERVATION: SIGNIFICANT AMOUNT OF PAINTING DEBRIS WAS ACCUMULATING ON THE FLOOR. Facilities shall be maintained and operated to minimize the possibility of a fire, explosion, or release of hazardous waste to air, soil, or surface water. CORRECTIVE ACTION: Immediately CLEAN WASTE PAINT ACCUMULATION and manage according to Title 22 hazardous waste regulations.
Violation Division:	Los Angeles County Fire Department
Violation Program:	HW
Violation Source:	CERS

Site ID:	396020
Site Name:	KRIEGER SPECIALTY PRODUCTS
Violation Date:	02-15-2017
Citation:	40 CFR 1 265.174 - U.S. Code of Federal Regulations, Title 40, Chapter 1, Section(s) 265.174
Violation Description:	Failure to inspect hazardous waste storage areas at least weekly and look for leaking and deteriorating containers.
Violation Notes:	Returned to compliance on 10/24/2017. OBSERVATION: HAZARDOUS WASTE CONTAINERS INSPECTION LOGS WERE NOT AVAILABLE. The owner or operator shall inspect areas used for container storage or transfer, at least weekly, looking for leaking containers and for deterioration of containers and the containment system caused by corrosion and other factors. CORRECTIVE ACTION: Immediately begin conducting the necessary weekly inspections for all hazardous waste containers at this facility.
Violation Division:	Los Angeles County Fire Department
Violation Program:	HW

KRIEGER SPECIALTY PRODUCTS (Continued) **S123515784**

Violation Source:	CERS
Site ID:	396020
Site Name:	KRIEGER SPECIALTY PRODUCTS
Violation Date:	02-15-2017
Citation:	HSC 6.95 25508(a)(1) - California Health and Safety Code, Chapter 6.95, Section(s) 25508(a)(1)
Violation Description:	Failure to annually review and electronically certify that the business plan is complete and accurate on or before the annual due date.
Violation Notes:	Returned to compliance on 10/05/2017. OBSERVATION: The facility has not annually reviewed and certified that the business plan is complete, accurate, and up-to-date, as observed the following need to be updated. - INACCURATE INVENTORY MISSING TWO 55-GALLON HYDRAULIC OIL (MAX DAILY: 110 GALLONS, LARGEST CONTAINER SIZE: 55 GALLONS) MISSING ONE 55-GALLON DRUM OF SOAP - EMERGENCY PLAN HAS NOT BEEN UPLOADED CORRECTIVE ACTION: Review, revise, and certify the business plan electronically in the California Environmental Reporting System (CERS).
Violation Division:	Los Angeles County Fire Department
Violation Program:	HMRRP
Violation Source:	CERS
Site ID:	396020
Site Name:	KRIEGER SPECIALTY PRODUCTS
Violation Date:	02-15-2017
Citation:	22 CCR 12 66262.40(a) - California Code of Regulations, Title 22, Chapter 12, Section(s) 66262.40(a)
Violation Description:	Failure to keep a copy of each properly signed manifest for at least three years from the date the waste was accepted by the initial transporter. The manifest signed at the time the waste was accepted for transport shall be kept until receiving a signed copy from the designated facility which received the waste.
Violation Notes:	Returned to compliance on 10/05/2017. OBSERVATION: Copies of hazardous waste disposal records for OIL AND FINE METALS CONTAMINATED RAGS WERE NOT AVAILABLE. Hazardous waste generators shall retain copies of all manifests signed off by the disposal facility and all receipts used in a consolidated manifesting procedure on site for three years and have them readily available for review. CORRECTIVE ACTION: Immediately locate a copy of all manifests and receipts for the last three years, and submit copies to the CUPA.
Violation Division:	Los Angeles County Fire Department
Violation Program:	HW
Violation Source:	CERS
Site ID:	396020
Site Name:	KRIEGER SPECIALTY PRODUCTS
Violation Date:	08-05-2020
Citation:	HSC 6.95 25508(a)(1) - California Health and Safety Code, Chapter 6.95, Section(s) 25508(a)(1)
Violation Description:	Failure to complete and electronically submit hazardous material inventory information for all reportable hazardous materials on site at or above reportable quantities.
Violation Notes:	OBSERVATION: The business failed to complete and electronically submit chemical inventory information for all reportable hazardous materials on site at or above reportable quantities. CORRECTIVE ACTION: Complete and electronically submit the chemical inventory information for all

KRIEGER SPECIALTY PRODUCTS (Continued) **S123515784**

reportable hazardous materials on site at or above reportable quantities.
Violation Division: Los Angeles County Fire Department
Violation Program: HMRRP
Violation Source: CERS

Site ID: 396020
Site Name: KRIEGER SPECIALTY PRODUCTS
Violation Date: 08-05-2020
Citation: HSC 6.95 25508(a)(1) - California Health and Safety Code, Chapter 6.95, Section(s) 25508(a)(1)
Violation Description: Failure to establish and electronically submit an adequate emergency response plan and procedures for a release or threatened release of a hazardous material.
Violation Notes: OBSERVATION: The business failed to establish and electronically submit adequate emergency response procedures for a release or threatened release of a hazardous material. CORRECTIVE ACTION: Establish and electronically submit adequate emergency response procedures for a release or threatened release of a hazardous material within 30 days.
Violation Division: Los Angeles County Fire Department
Violation Program: HMRRP
Violation Source: CERS

Site ID: 396020
Site Name: KRIEGER SPECIALTY PRODUCTS
Violation Date: 02-15-2017
Citation: 22 CCR 12 66262.34(f) - California Code of Regulations, Title 22, Chapter 12, Section(s) 66262.34(f)
Violation Description: Failure to properly label hazardous waste accumulation containers and portable tanks with the following requirements: "Hazardous Waste", name and address of the generator, physical and chemical characteristics of the Hazardous Waste, and starting accumulation date.
Violation Notes: Returned to compliance on 10/05/2017. OBSERVATION: MISSING HAZARDOUS WASTE LABEL ON ALL HAZARDOUS WASTE DRUM OF WASTE ACETONE, WASTE PAINT SOLIDS. All hazardous waste containers shall be marked with the following information: 1) the words G Hazardous WasteG ; 2) name and address of generator; 3) hazardous properties; 4) physical state; 5) composition (contents); 6) accumulation start date. CORRECTIVE ACTION: Immediately label these containers and ensure that all hazardous waste containers are marked with all the required information.
Violation Division: Los Angeles County Fire Department
Violation Program: HW
Violation Source: CERS

Site ID: 396020
Site Name: KRIEGER SPECIALTY PRODUCTS
Violation Date: 02-15-2017
Citation: 22 CCR 12 66262.11 - California Code of Regulations, Title 22, Chapter 12, Section(s) 66262.11
Violation Description: Failure to determine if wastes generated are hazardous waste by using generator knowledge or applying testing method.
Violation Notes: OBSERVATION: Metal fines generated from WELDING AND SANDING AREAS being recycled as scrap metal without first determining particle size or hazardous properties. Any person who generates a waste shall determine if the waste is a hazardous waste. CORRECTIVE ACTION:

KRIEGER SPECIALTY PRODUCTS (Continued) **S123515784**

Immediately stop recycling metal fines, make a hazardous waste determination for the FINE METALS, and manage it according the Title 22 hazardous waste regulations. Particles 100 microns or smaller must be handled as hazardous waste if the metal is determined to be a hazardous waste.

Violation Division: Los Angeles County Fire Department
Violation Program: HW
Violation Source: CERS

Evaluation:
Eval General Type: Compliance Evaluation Inspection
Eval Date: 02-15-2017
Violations Found: Yes
Eval Type: Routine done by local agency
Eval Notes: Diane Nicol, Controller
Eval Division: Los Angeles County Fire Department
Eval Program: HMRRP
Eval Source: CERS

Eval General Type: Compliance Evaluation Inspection
Eval Date: 02-15-2017
Violations Found: Yes
Eval Type: Routine done by local agency
Eval Notes: Diane Nicol, Controller
Eval Division: Los Angeles County Fire Department
Eval Program: HW
Eval Source: CERS

Eval General Type: Compliance Evaluation Inspection
Eval Date: 08-05-2020
Violations Found: No
Eval Type: Routine done by local agency
Eval Notes: Not reported
Eval Division: Los Angeles County Fire Department
Eval Program: HW
Eval Source: CERS

Eval General Type: Compliance Evaluation Inspection
Eval Date: 08-05-2020
Violations Found: Yes
Eval Type: Routine done by local agency
Eval Notes: Not reported
Eval Division: Los Angeles County Fire Department
Eval Program: HMRRP
Eval Source: CERS

Eval General Type: Other/Unknown
Eval Date: 10-05-2017
Violations Found: No
Eval Type: Other, not routine, done by local agency
Eval Notes: Diane Nicole, Controller
Eval Division: Los Angeles County Fire Department
Eval Program: HMRRP
Eval Source: CERS

Eval General Type: Other/Unknown
Eval Date: 10-05-2017

KRIEGER SPECIALTY PRODUCTS (Continued) **S123515784**

Violations Found: No
Eval Type: Other, not routine, done by local agency
Eval Notes: Diane Nicole, Controller
Eval Division: Los Angeles County Fire Department
Eval Program: HW
Eval Source: CERS

Eval General Type: Other/Unknown
Eval Date: 10-24-2017
Violations Found: No
Eval Type: Other, not routine, done by local agency
Eval Notes: Not reported
Eval Division: Los Angeles County Fire Department
Eval Program: HW
Eval Source: CERS

Coordinates:
Site ID: 396020
Facility Name: KRIEGER SPECIALTY PRODUCTS
Env Int Type Code: HMBP
Program ID: 10280809
Coord Name: Not reported
Ref Point Type Desc: Center of a facility or station.
Latitude: 33.998780
Longitude: -118.072310

Affiliation:
Affiliation Type Desc: CUPA District
Entity Name: Los Angeles County Fire
Entity Title: Not reported
Affiliation Address: 5825 Rickenbacker Road
Affiliation City: Commerce
Affiliation State: CA
Affiliation Country: Not reported
Affiliation Zip: 90040-3027
Affiliation Phone: (323) 890-4000

Affiliation Type Desc: Facility Mailing Address
Entity Name: Mailing Address
Entity Title: Not reported
Affiliation Address: 4896 GREGG RD
Affiliation City: PICO RIVERA
Affiliation State: CA
Affiliation Country: Not reported
Affiliation Zip: 90660
Affiliation Phone: Not reported

Affiliation Type Desc: Operator
Entity Name: Metal Tite Products Company
Entity Title: Not reported
Affiliation Address: Not reported
Affiliation City: Not reported
Affiliation State: Not reported
Affiliation Country: Not reported
Affiliation Zip: Not reported
Affiliation Phone: (562) 695-0645

KRIEGER SPECIALTY PRODUCTS (Continued) **S123515784**

Affiliation Type Desc:	Parent Corporation
Entity Name:	KRIEGER SPECIALTY PRODUCTS
Entity Title:	Not reported
Affiliation Address:	Not reported
Affiliation City:	Not reported
Affiliation State:	Not reported
Affiliation Country:	Not reported
Affiliation Zip:	Not reported
Affiliation Phone:	Not reported

Affiliation Type Desc:	Environmental Contact
Entity Name:	WILLIAM MCCLUNRY
Entity Title:	Not reported
Affiliation Address:	4880 GREGG RD
Affiliation City:	PICO RIVERA
Affiliation State:	CA
Affiliation Country:	Not reported
Affiliation Zip:	90660
Affiliation Phone:	Not reported

Affiliation Type Desc:	Identification Signer
Entity Name:	Diane Nicol
Entity Title:	Controller
Affiliation Address:	Not reported
Affiliation City:	Not reported
Affiliation State:	Not reported
Affiliation Country:	Not reported
Affiliation Zip:	Not reported
Affiliation Phone:	Not reported

Affiliation Type Desc:	Legal Owner
Entity Name:	METAL TITE INC.
Entity Title:	Not reported
Affiliation Address:	4880 GREGG RD
Affiliation City:	PICO RIVERA
Affiliation State:	CA
Affiliation Country:	United States
Affiliation Zip:	90660
Affiliation Phone:	(562) 695-0645

F38 **DODGE WASMUND MFG, INC** **RCRA NonGen / NLR** **1024782512**
NW **4510 MANNING RD** **CAD008335267**
1/8-1/4 **PICO RIVERA, CA 90660**
0.238 mi.
1259 ft. **Site 1 of 2 in cluster F**

Relative: **Lower**
Actual: **191 ft.**

RCRA NonGen / NLR:

Date Form Received by Agency:	1987-04-10 00:00:00.0
Handler Name:	DODGE WASMUND MFG, INC
Handler Address:	4510 MANNING RD
Handler City,State,Zip:	PICO RIVERA, CA 90660-2172
EPA ID:	CAD008335267
Contact Name:	DENNIS SCHULZ SHOP MGR
Contact Address:	4510 MANNING RD
Contact City,State,Zip:	PICO RIVERA, CA 90660
Contact Telephone:	562-692-8104
Contact Fax:	562-692-5167

DODGE WASMUND MFG, INC (Continued) **1024782512**

Contact Email:	DODGEWASMUND@LADYLYNN.COM
Contact Title:	Not reported
EPA Region:	09
Land Type:	Not reported
Federal Waste Generator Description:	Not a generator, verified
Non-Notifier:	Not reported
Biennial Report Cycle:	Not reported
Accessibility:	Not reported
Active Site Indicator:	Handler Activities
State District Owner:	Not reported
State District:	Not reported
Mailing Address:	4510 MANNING RD
Mailing City,State,Zip:	PICO RIVERA, CA 90660-2172
Owner Name:	DENNIS & GLORIA SCHULZ
Owner Type:	Other
Operator Name:	DENNIS SCHULZ SHOP MGR
Operator Type:	Other
Short-Term Generator Activity:	No
Importer Activity:	No
Mixed Waste Generator:	No
Transporter Activity:	No
Transfer Facility Activity:	No
Recycler Activity with Storage:	No
Small Quantity On-Site Burner Exemption:	No
Smelting Melting and Refining Furnace Exemption:	No
Underground Injection Control:	No
Off-Site Waste Receipt:	No
Universal Waste Indicator:	Yes
Universal Waste Destination Facility:	Yes
Federal Universal Waste:	No
Active Site Fed-Reg Treatment Storage and Disposal Facility:	Not reported
Active Site Converter Treatment storage and Disposal Facility:	Not reported
Active Site State-Reg Treatment Storage and Disposal Facility:	Not reported
Active Site State-Reg Handler:	---
Federal Facility Indicator:	Not reported
Hazardous Secondary Material Indicator:	N
Sub-Part K Indicator:	Not reported
Commercial TSD Indicator:	No
Treatment Storage and Disposal Type:	Not reported
2018 GPRA Permit Baseline:	Not on the Baseline
2018 GPRA Renewals Baseline:	Not on the Baseline
Permit Renewals Workload Universe:	Not reported
Permit Workload Universe:	Not reported
Permit Progress Universe:	Not reported
Post-Closure Workload Universe:	Not reported
Closure Workload Universe:	Not reported
202 GPRA Corrective Action Baseline:	No
Corrective Action Workload Universe:	No
Subject to Corrective Action Universe:	No
Non-TSDFs Where RCRA CA has Been Imposed Universe:	No
TSDFs Potentially Subject to CA Under 3004 (u)/(v) Universe:	No
TSDFs Only Subject to CA under Discretionary Auth Universe:	No
Corrective Action Priority Ranking:	No NCAPS ranking
Environmental Control Indicator:	No
Institutional Control Indicator:	No
Human Exposure Controls Indicator:	N/A
Groundwater Controls Indicator:	N/A

DODGE WASMUND MFG, INC (Continued) **1024782512**

Operating TSDF Universe:	Not reported
Full Enforcement Universe:	Not reported
Significant Non-Complier Universe:	No
Unaddressed Significant Non-Complier Universe:	No
Addressed Significant Non-Complier Universe:	No
Significant Non-Complier With a Compliance Schedule Universe:	No
Financial Assurance Required:	Not reported
Handler Date of Last Change:	2018-08-31 17:12:23.0
Recognized Trader-Importer:	No
Recognized Trader-Exporter:	No
Importer of Spent Lead Acid Batteries:	No
Exporter of Spent Lead Acid Batteries:	No
Recycler Activity Without Storage:	No
Manifest Broker:	No
Sub-Part P Indicator:	No

Handler - Owner Operator:

Owner/Operator Indicator:	Owner
Owner/Operator Name:	DENNIS & GLORIA SCHULZ
Legal Status:	Other
Date Became Current:	Not reported
Date Ended Current:	Not reported
Owner/Operator Address:	4510 MANNING RD
Owner/Operator City,State,Zip:	PICO RIVERA, CA 90660-2172
Owner/Operator Telephone:	562-692-8104
Owner/Operator Telephone Ext:	Not reported
Owner/Operator Fax:	Not reported
Owner/Operator Email:	Not reported

Owner/Operator Indicator:	Operator
Owner/Operator Name:	DENNIS SCHULZ SHOP MGR
Legal Status:	Other
Date Became Current:	Not reported
Date Ended Current:	Not reported
Owner/Operator Address:	4510 MANNING RD
Owner/Operator City,State,Zip:	PICO RIVERA, CA 90660
Owner/Operator Telephone:	562-692-8104
Owner/Operator Telephone Ext:	Not reported
Owner/Operator Fax:	Not reported
Owner/Operator Email:	Not reported

Historic Generators:

Receive Date:	1987-04-10 00:00:00.0
Handler Name:	DODGE WASMUND MFG, INC
Federal Waste Generator Description:	Not a generator, verified
State District Owner:	Not reported
Large Quantity Handler of Universal Waste:	No
Recognized Trader Importer:	No
Recognized Trader Exporter:	No
Spent Lead Acid Battery Importer:	No
Spent Lead Acid Battery Exporter:	No
Current Record:	Yes
Non Storage Recycler Activity:	Not reported
Electronic Manifest Broker:	Not reported

DODGE WASMUND MFG, INC (Continued) **1024782512**

List of NAICS Codes and Descriptions:
NAICS Code: 326121
NAICS Description: UNLAMINATED PLASTICS PROFILE SHAPE MANUFACTURING

Facility Has Received Notices of Violations:
Violations: No Violations Found

Evaluation Action Summary:
Evaluations: No Evaluations Found

F39 **DODGE-WASMUND MFG INC** **CERS HAZ WASTE** **S123499268**
NW **4510 E MANNING RD # A** **CERS** **N/A**
1/8-1/4 **PICO RIVERA, CA 90660**
0.238 mi.
1259 ft. **Site 2 of 2 in cluster F**

Relative: **Lower**
Actual: **191 ft.**

CERS HAZ WASTE:
Name: DODGE-WASMUND MFG INC
Address: 4510 E MANNING RD # A
City,State,Zip: PICO RIVERA, CA 90660
Site ID: 111915
CERS ID: 10303789
CERS Description: Hazardous Waste Generator

CERS:
Name: DODGE-WASMUND MFG INC
Address: 4510 E MANNING RD # A
City,State,Zip: PICO RIVERA, CA 90660
Site ID: 111915
CERS ID: 10303789
CERS Description: Chemical Storage Facilities

Violations:
Site ID: 111915
Site Name: DODGE-WASMUND MFG INC
Violation Date: 07-06-2020
Citation: HSC 6.95 25508(a)(1) - California Health and Safety Code, Chapter 6.95, Section(s) 25508(a)(1)
Violation Description: Failure to establish and electronically submit an adequate emergency response plan and procedures for a release or threatened release of a hazardous material.
Violation Notes: OBSERVATION: The business failed to establish and electronically submit adequate emergency response procedures for a release or threatened release of a hazardous material. Missing CUPA phone number: 323-890-4317 CORRECTIVE ACTION: Establish and electronically submit adequate emergency response procedures for a release or threatened release of a hazardous material within 30 days.
Violation Division: Los Angeles County Fire Department
Violation Program: HMRRP
Violation Source: CERS

Site ID: 111915
Site Name: DODGE-WASMUND MFG INC
Violation Date: 07-06-2020
Citation: HSC 6.95 25508(a)(1) - California Health and Safety Code, Chapter

DODGE-WASMUND MFG INC (Continued) **S123499268**

	6.95, Section(s) 25508(a)(1)
Violation Description:	Failure to complete and electronically submit hazardous material inventory information for all reportable hazardous materials on site at or above reportable quantities.
Violation Notes:	OBSERVATION: The business failed to complete and electronically submit chemical inventory information for all reportable hazardous materials on site at or above reportable quantities using the new Federal Hazardous Categories and missing elements of largest container size and average daily amount. CORRECTIVE ACTION: Complete and electronically submit the chemical inventory information for all reportable hazardous materials on site at or above reportable quantities.
Violation Division:	Los Angeles County Fire Department
Violation Program:	HMRRP
Violation Source:	CERS
Site ID:	111915
Site Name:	DODGE-WASMUND MFG INC
Violation Date:	07-06-2020
Citation:	22 CCR 12 66262.40(a) - California Code of Regulations, Title 22, Chapter 12, Section(s) 66262.40(a)
Violation Description:	Failure to keep a copy of each properly signed manifest for at least three years from the date the waste was accepted by the initial transporter. The manifest signed at the time the waste was accepted for transport shall be kept until receiving a signed copy from the designated facility which received the waste.
Violation Notes:	OBSERVATION: Uniform Hazardous Waste Manifests for used oil were not available at the time of inspection. CORRECTIVE ACTION: Locate a copy of all manifests for used oil and submit copies to the CUPA.
Violation Division:	Los Angeles County Fire Department
Violation Program:	HW
Violation Source:	CERS
Site ID:	111915
Site Name:	DODGE-WASMUND MFG INC
Violation Date:	07-06-2020
Citation:	HSC 6.95 25508(a)(1) - California Health and Safety Code, Chapter 6.95, Section(s) 25508(a)(1)
Violation Description:	Failure to complete and electronically submit a site map with all required content.
Violation Notes:	OBSERVATION: The business failed to complete and electronically submit a site map with all required content including: north orientation, loading area, internal roads, adjacent streets, storm and sewer drains, access and exit points, emergency shut offs, evacuation staging area, hazardous materials/waste storage areas and emergency response equipment. CORRECTIVE ACTION: Complete and electronically submit a site map with all required content.
Violation Division:	Los Angeles County Fire Department
Violation Program:	HMRRP
Violation Source:	CERS
Site ID:	111915
Site Name:	DODGE-WASMUND MFG INC
Violation Date:	07-06-2020
Citation:	22 CCR 12 66262.34(f) - California Code of Regulations, Title 22, Chapter 12, Section(s) 66262.34(f)
Violation Description:	Failure to properly label hazardous waste accumulation containers and

DODGE-WASMUND MFG INC (Continued) **S123499268**

	portable tanks with the following requirements: "Hazardous Waste", name and address of the generator, physical and chemical characteristics of the Hazardous Waste, and starting accumulation date.
Violation Notes:	OBSERVATION: 1 X 275 gallon tote of used oil located in the parking lot was observed without a hazardous waste label. CORRECTIVE ACTION: Submit a photo to the CUPA demonstrating that the container listed above has been properly labeled.
Violation Division:	Los Angeles County Fire Department
Violation Program:	HW
Violation Source:	CERS
Site ID:	111915
Site Name:	DODGE-WASMUND MFG INC
Violation Date:	03-31-2017
Citation:	HSC 6.95 25508(a)(1) - California Health and Safety Code, Chapter 6.95, Section(s) 25508(a)(1)
Violation Description:	Failure to annually review and electronically certify that the business plan is complete and accurate on or before the annual due date.
Violation Notes:	Returned to compliance on 07/06/2020. OBSERVATION: The facility has not annually reviewed and certified that the business plan is complete, accurate, and up-to-date. No submittal for 2017. CORRECTIVE ACTION: Review, revise, and certify the business plan electronically in the California Environmental Reporting System (CERS).
Violation Division:	Los Angeles County Fire Department
Violation Program:	HMRRP
Violation Source:	CERS

Evaluation:

Eval General Type:	Compliance Evaluation Inspection
Eval Date:	03-31-2017
Violations Found:	No
Eval Type:	Routine done by local agency
Eval Notes:	Dennis Schulz - Owner, gave consent for the inspection. No violations observed.
Eval Division:	Los Angeles County Fire Department
Eval Program:	HW
Eval Source:	CERS
Eval General Type:	Compliance Evaluation Inspection
Eval Date:	03-31-2017
Violations Found:	Yes
Eval Type:	Routine done by local agency
Eval Notes:	Dennis Schultz - Owner, gave consent for the inspection.
Eval Division:	Los Angeles County Fire Department
Eval Program:	HMRRP
Eval Source:	CERS
Eval General Type:	Compliance Evaluation Inspection
Eval Date:	07-06-2020
Violations Found:	Yes
Eval Type:	Routine done by local agency
Eval Notes:	Not reported
Eval Division:	Los Angeles County Fire Department
Eval Program:	HMRRP
Eval Source:	CERS

DODGE-WASMUND MFG INC (Continued) **S123499268**

Eval General Type:	Compliance Evaluation Inspection
Eval Date:	07-06-2020
Violations Found:	Yes
Eval Type:	Routine done by local agency
Eval Notes:	Not reported
Eval Division:	Los Angeles County Fire Department
Eval Program:	HW
Eval Source:	CERS

Affiliation:

Affiliation Type Desc:	Operator
Entity Name:	DODGE WASMUND MFG., INC.
Entity Title:	Not reported
Affiliation Address:	Not reported
Affiliation City:	Not reported
Affiliation State:	Not reported
Affiliation Country:	Not reported
Affiliation Zip:	Not reported
Affiliation Phone:	(562) 692-8104

Affiliation Type Desc:	Parent Corporation
Entity Name:	DODGE-WASMUND MFG INC
Entity Title:	Not reported
Affiliation Address:	Not reported
Affiliation City:	Not reported
Affiliation State:	Not reported
Affiliation Country:	Not reported
Affiliation Zip:	Not reported
Affiliation Phone:	Not reported

Affiliation Type Desc:	Identification Signer
Entity Name:	DENNIS SCHULZ
Entity Title:	VICE PRESIDENT
Affiliation Address:	Not reported
Affiliation City:	Not reported
Affiliation State:	Not reported
Affiliation Country:	Not reported
Affiliation Zip:	Not reported
Affiliation Phone:	Not reported

Affiliation Type Desc:	Legal Owner
Entity Name:	DENNIS / GLORIA SCHULZ
Entity Title:	Not reported
Affiliation Address:	1509 ZACHARY COURT
Affiliation City:	BREA
Affiliation State:	CA
Affiliation Country:	United States
Affiliation Zip:	92821
Affiliation Phone:	(562) 691-5923

Affiliation Type Desc:	Document Preparer
Entity Name:	DENNIS SCHULZ
Entity Title:	Not reported
Affiliation Address:	Not reported
Affiliation City:	Not reported
Affiliation State:	Not reported
Affiliation Country:	Not reported

DODGE-WASMUND MFG INC (Continued) **S123499268**

Affiliation Zip:	Not reported
Affiliation Phone:	Not reported
Affiliation Type Desc:	Facility Mailing Address
Entity Name:	Mailing Address
Entity Title:	Not reported
Affiliation Address:	4510 MANNING ROAD
Affiliation City:	PICO RIVERA
Affiliation State:	CA
Affiliation Country:	Not reported
Affiliation Zip:	90660
Affiliation Phone:	Not reported
Affiliation Type Desc:	Property Owner
Entity Name:	DENNIS / GLORIA SCHULZ
Entity Title:	Not reported
Affiliation Address:	1509 ZACHARY COURT
Affiliation City:	BREA
Affiliation State:	CA
Affiliation Country:	United States
Affiliation Zip:	92821
Affiliation Phone:	(562) 691-5923
Affiliation Type Desc:	CUPA District
Entity Name:	Los Angeles County Fire
Entity Title:	Not reported
Affiliation Address:	5825 Rickenbacker Road
Affiliation City:	Commerce
Affiliation State:	CA
Affiliation Country:	Not reported
Affiliation Zip:	90040-3027
Affiliation Phone:	(323) 890-4000
Affiliation Type Desc:	Environmental Contact
Entity Name:	DENNIS SCHULZ
Entity Title:	Not reported
Affiliation Address:	4510 MANNING ROAD
Affiliation City:	PICO RIVERA
Affiliation State:	CA
Affiliation Country:	Not reported
Affiliation Zip:	90660
Affiliation Phone:	Not reported

G40 **AT&T MOBILITY** **RCRA NonGen / NLR** **1024857644**
South **5950 PIONEER BLVD** **CAL000423209**
1/8-1/4 **WHITTIER, CA 90606**
0.245 mi.
1293 ft. **Site 1 of 2 in cluster G**

Relative: **Lower**
Actual: **189 ft.**

RCRA NonGen / NLR:

Date Form Received by Agency:		2016-12-23 00:00:00.0
Handler Name:	AT&T MOBILITY	
Handler Address:		5950 PIONEER BLVD
Handler City,State,Zip:		WHITTIER, CA 90606
EPA ID:		CAL000423209
Contact Name:		DERONICA LAMB
Contact Address:		308 S. AKARD ST ROOM 1700

AT&T MOBILITY (Continued) **1024857644**

Contact City,State,Zip:	DALLAS, TX 75202-0000
Contact Telephone:	214-741-0464
Contact Fax:	214-464-1424
Contact Email:	DR1429@ATT.COM
Contact Title:	Not reported
EPA Region:	09
Land Type:	Not reported
Federal Waste Generator Description:	Not a generator, verified
Non-Notifier:	Not reported
Biennial Report Cycle:	Not reported
Accessibility:	Not reported
Active Site Indicator:	Handler Activities
State District Owner:	Not reported
State District:	Not reported
Mailing Address:	308 S. AKARD ST. ROOM 1700
Mailing City,State,Zip:	DALLAS, TX 75202-0000
Owner Name:	NEW CINGULAR WIRELESS PCS, LLC
Owner Type:	Other
Operator Name:	DERONICA LAMB
Operator Type:	Other
Short-Term Generator Activity:	No
Importer Activity:	No
Mixed Waste Generator:	No
Transporter Activity:	No
Transfer Facility Activity:	No
Recycler Activity with Storage:	No
Small Quantity On-Site Burner Exemption:	No
Smelting Melting and Refining Furnace Exemption:	No
Underground Injection Control:	No
Off-Site Waste Receipt:	No
Universal Waste Indicator:	Yes
Universal Waste Destination Facility:	Yes
Federal Universal Waste:	No
Active Site Fed-Reg Treatment Storage and Disposal Facility:	Not reported
Active Site Converter Treatment storage and Disposal Facility:	Not reported
Active Site State-Reg Treatment Storage and Disposal Facility:	Not reported
Active Site State-Reg Handler:	---
Federal Facility Indicator:	Not reported
Hazardous Secondary Material Indicator:	N
Sub-Part K Indicator:	Not reported
Commercial TSD Indicator:	No
Treatment Storage and Disposal Type:	Not reported
2018 GPRA Permit Baseline:	Not on the Baseline
2018 GPRA Renewals Baseline:	Not on the Baseline
Permit Renewals Workload Universe:	Not reported
Permit Workload Universe:	Not reported
Permit Progress Universe:	Not reported
Post-Closure Workload Universe:	Not reported
Closure Workload Universe:	Not reported
202 GPRA Corrective Action Baseline:	No
Corrective Action Workload Universe:	No
Subject to Corrective Action Universe:	No
Non-TSDFs Where RCRA CA has Been Imposed Universe:	No
TSDFs Potentially Subject to CA Under 3004 (u)/(v) Universe:	No
TSDFs Only Subject to CA under Discretionary Auth Universe:	No
Corrective Action Priority Ranking:	No NCAPS ranking
Environmental Control Indicator:	No

AT&T MOBILITY (Continued) **1024857644**

Institutional Control Indicator:	No
Human Exposure Controls Indicator:	N/A
Groundwater Controls Indicator:	N/A
Operating TSDF Universe:	Not reported
Full Enforcement Universe:	Not reported
Significant Non-Complier Universe:	No
Unaddressed Significant Non-Complier Universe:	No
Addressed Significant Non-Complier Universe:	No
Significant Non-Complier With a Compliance Schedule Universe:	No
Financial Assurance Required:	Not reported
Handler Date of Last Change:	2018-09-07 19:35:23.0
Recognized Trader-Importer:	No
Recognized Trader-Exporter:	No
Importer of Spent Lead Acid Batteries:	No
Exporter of Spent Lead Acid Batteries:	No
Recycler Activity Without Storage:	No
Manifest Broker:	No
Sub-Part P Indicator:	No

Handler - Owner Operator:

Owner/Operator Indicator:	Owner
Owner/Operator Name:	NEW CINGULAR WIRELESS PCS, LLC
Legal Status:	Other
Date Became Current:	Not reported
Date Ended Current:	Not reported
Owner/Operator Address:	308 S. AKARD ST. ROOM 1700
Owner/Operator City,State,Zip:	DALLAS, TX 75202-0000
Owner/Operator Telephone:	214-741-0464
Owner/Operator Telephone Ext:	Not reported
Owner/Operator Fax:	Not reported
Owner/Operator Email:	Not reported

Owner/Operator Indicator:	Operator
Owner/Operator Name:	DERONICA LAMB
Legal Status:	Other
Date Became Current:	Not reported
Date Ended Current:	Not reported
Owner/Operator Address:	308 S. AKARD ST ROOM 1700
Owner/Operator City,State,Zip:	DALLAS, TX 75202-0000
Owner/Operator Telephone:	214-741-0464
Owner/Operator Telephone Ext:	Not reported
Owner/Operator Fax:	Not reported
Owner/Operator Email:	Not reported

Historic Generators:

Receive Date:	2016-12-23 00:00:00.0
Handler Name: AT&T MOBILITY	
Federal Waste Generator Description:	Not a generator, verified
State District Owner:	Not reported
Large Quantity Handler of Universal Waste:	No
Recognized Trader Importer:	No
Recognized Trader Exporter:	No
Spent Lead Acid Battery Importer:	No
Spent Lead Acid Battery Exporter:	No
Current Record:	Yes

AT&T MOBILITY (Continued) **1024857644**

Non Storage Recycler Activity: Not reported
Electronic Manifest Broker: Not reported

List of NAICS Codes and Descriptions:
NAICS Code: 56299
NAICS Description: ALL OTHER WASTE MANAGEMENT SERVICES

Facility Has Received Notices of Violations:
Violations: No Violations Found

Evaluation Action Summary:
Evaluations: No Evaluations Found

G41 **AT&T MOBILITY - WHITTIER (USID12094)** **CERS HAZ WASTE** **S123536268**
South **5950 PIONEER BLVD** **CERS** **N/A**
1/8-1/4 **WHITTIER, CA 90606**
0.245 mi.
1293 ft. **Site 2 of 2 in cluster G**

Relative:
Lower

Actual:
189 ft.

CERS HAZ WASTE:
Name: AT&T MOBILITY - WHITTIER (USID12094)
Address: 5950 PIONEER BLVD
City,State,Zip: WHITTIER, CA 90606
Site ID: 95548
CERS ID: 10198519
CERS Description: Hazardous Waste Generator

CERS:
Name: AT&T MOBILITY - WHITTIER (USID12094)
Address: 5950 PIONEER BLVD
City,State,Zip: WHITTIER, CA 90606
Site ID: 95548
CERS ID: 10198519
CERS Description: Chemical Storage Facilities

Evaluation:
Eval General Type: Compliance Evaluation Inspection
Eval Date: 11-08-2017
Violations Found: No
Eval Type: Routine done by local agency
Eval Notes: Robert Fields, Environmetal Compliance Manager
Eval Division: Los Angeles County Fire Department
Eval Program: HMRRP
Eval Source: CERS

Eval General Type: Other/Unknown
Eval Date: 05-30-2014
Violations Found: No
Eval Type: Other, not routine, done by local agency
Eval Notes: CERS
Eval Division: Los Angeles County Fire Department
Eval Program: HMRRP
Eval Source: CERS

Eval General Type: Compliance Evaluation Inspection

AT&T MOBILITY - WHITTIER (USID12094) (Continued) **S123536268**

Eval Date: 05-22-2018
Violations Found: No
Eval Type: Routine done by local agency
Eval Notes: Robert Fields, Environmental Site Manager
Eval Division: Los Angeles County Fire Department
Eval Program: HW
Eval Source: CERS

Eval General Type: Compliance Evaluation Inspection
Eval Date: 05-30-2014
Violations Found: No
Eval Type: Routine done by local agency
Eval Notes: Not reported
Eval Division: Los Angeles County Fire Department
Eval Program: HMRRP
Eval Source: CERS

Affiliation:
Affiliation Type Desc: CUPA District
Entity Name: Los Angeles County Fire
Entity Title: Not reported
Affiliation Address: 5825 Rickenbacker Road
Affiliation City: Commerce
Affiliation State: CA
Affiliation Country: Not reported
Affiliation Zip: 90040-3027
Affiliation Phone: (323) 890-4000

Affiliation Type Desc: Facility Mailing Address
Entity Name: Mailing Address
Entity Title: Not reported
Affiliation Address: 308 S. Akard St., 17th Floor
Affiliation City: Dallas
Affiliation State: TX
Affiliation Country: Not reported
Affiliation Zip: 75202
Affiliation Phone: Not reported

Affiliation Type Desc: Legal Owner
Entity Name: NEW CINGULAR WIRELESS PCS, LLC
Entity Title: Not reported
Affiliation Address: 308 S. Akard St., 17th Floor
Affiliation City: Dallas
Affiliation State: TX
Affiliation Country: United States
Affiliation Zip: 75202
Affiliation Phone: (214) 464-1712

Affiliation Type Desc: Environmental Contact
Entity Name: AT&T EH&S Hotline - Option #1
Entity Title: Not reported
Affiliation Address: 308 S. Akard St., 17th Floor
Affiliation City: Dallas
Affiliation State: TX
Affiliation Country: Not reported
Affiliation Zip: 75202
Affiliation Phone: Not reported

AT&T MOBILITY - WHITTIER (USID12094) (Continued) **S123536268**

Affiliation Type Desc:	Parent Corporation
Entity Name:	AT&T Mobility
Entity Title:	Not reported
Affiliation Address:	Not reported
Affiliation City:	Not reported
Affiliation State:	Not reported
Affiliation Country:	Not reported
Affiliation Zip:	Not reported
Affiliation Phone:	Not reported

Affiliation Type Desc:	Document Preparer
Entity Name:	Peter Burnell, Sigma Consultants, Inc.
Entity Title:	Not reported
Affiliation Address:	Not reported
Affiliation City:	Not reported
Affiliation State:	Not reported
Affiliation Country:	Not reported
Affiliation Zip:	Not reported
Affiliation Phone:	Not reported

Affiliation Type Desc:	Identification Signer
Entity Name:	Jeremy McGrue
Entity Title:	National EPCRA Manager
Affiliation Address:	Not reported
Affiliation City:	Not reported
Affiliation State:	Not reported
Affiliation Country:	Not reported
Affiliation Zip:	Not reported
Affiliation Phone:	Not reported

Affiliation Type Desc:	Operator
Entity Name:	AT&T Mobility
Entity Title:	Not reported
Affiliation Address:	Not reported
Affiliation City:	Not reported
Affiliation State:	Not reported
Affiliation Country:	Not reported
Affiliation Zip:	Not reported
Affiliation Phone:	(800) 566-9347

Affiliation Type Desc:	Property Owner
Entity Name:	KUDCO DIVERSIFIED LLC
Entity Title:	Not reported
Affiliation Address:	3127 E. SOUTH ST, STE B
Affiliation City:	Long Beach
Affiliation State:	CA
Affiliation Country:	United States
Affiliation Zip:	90805
Affiliation Phone:	(562) 470-6680

42
NNW
1/4-1/2
0.261 mi.
1379 ft.

AUTOMOBILE SALES FACILITY
4334 SAN GABRIEL RIVER PARKWAY
PICO RIVERA, CA 90660

SWF/LF
HIST UST
EMI

U001564971
N/A

Relative:
Lower

Actual:
192 ft.

LOS ANGELES CO. LF:

Name:	UNITED PACIFIC WASTE - FRANCHISE
Address:	4334 SAN GABRIEL RIVER PKWY
City,State,Zip:	PICO RIVERA, CA 90660
Site ID:	449
Alt. Site Name:	Not reported
Alt. Address:	Not reported
Site Contact:	Not reported
Site Contact Phone:	Not reported
Site Email:	Not reported
Site Website:	Not reported
Site Type:	Waste Hauler with County Franchise
Site SWIS Number:	S0522
Beginning Operation Date:	Not reported
Ending Operation Date:	Not reported
Local Enforcement Agency:	Not reported
Maximun Depth Fill(Ft):	Not reported
Permitted Capacity:	Not reported
Present Use:	Not reported
Remaining Capacity(Million):	Not reported
Status:	Closed
Waste Accepted:	Not reported
Hours of Operation:	Not reported
Disposal Area (Acre):	Not reported

Detail As Of 01/2014:

Operator Name:	Not reported
Operator Address:	Not reported
Operator City/State/Zip:	Not reported
Operator Contact:	Not reported
Operator Telephone:	Not reported
Operator Email:	Not reported
Owner Name:	Not reported
Owner Address:	Not reported
Owner City/State/Zip:	Not reported
Owner Contact:	Not reported
Owner Telephone:	Not reported
Owner Email:	Not reported
District:	1
Site Mailing Address:	Not reported

HIST UST:

Name:	AUTOMOBILE SALES FACILITY
Address:	4334 SAN GABRIEL RIVER PARKWAY
City,State,Zip:	PICO RIVERA, CA 90660
File Number:	000267CE
URL:	http://geotracker.waterboards.ca.gov/ustpdfs/pdf/000267CE.pdf
Region:	STATE
Facility ID:	00000003578
Facility Type:	Other
Other Type:	BANK AUTO LOT
Contact Name:	ROBERT E. KENT, ASST. VICE PRE
Telephone:	2136999951

AUTOMOBILE SALES FACILITY (Continued) **U001564971**

Owner Name:	FIRST INTERSTATE BANK
Owner Address:	4334 SAN GABRIEL RIVER PARKWAY
Owner City,St,Zip:	PICO RIVERA, CA 906602345
Total Tanks:	0001
Tank Num:	001
Container Num:	84-0001
Year Installed:	1984
Tank Capacity:	00012000
Tank Used for:	PRODUCT
Type of Fuel:	UNLEADED
Container Construction Thickness:	Not reported
Leak Detection:	Stock Inventor

Click here for Geo Tracker PDF:

EMI:

Name:	FIRST INTERSTATE BANK OF CAL
Address:	4334 SAN GABRIEL RIVER PKWY
City,State,Zip:	PICO RIVERA, CA 906602345
Year:	1987
County Code:	19
Air Basin:	SC
Facility ID:	42104
Air District Name:	SC
SIC Code:	7538
Air District Name:	SOUTH COAST AQMD
Community Health Air Pollution Info System:	Not reported
Consolidated Emission Reporting Rule:	Not reported
Total Organic Hydrocarbon Gases Tons/Yr:	3
Reactive Organic Gases Tons/Yr:	3
Carbon Monoxide Emissions Tons/Yr:	0
NOX - Oxides of Nitrogen Tons/Yr:	0
SOX - Oxides of Sulphur Tons/Yr:	0
Particulate Matter Tons/Yr:	0
Part. Matter 10 Micrometers and Smllr Tons/Yr:	0

Name:	FIRST INTERSTATE BANK OF CAL
Address:	4334 SAN GABRIEL RIVER PKWY
City,State,Zip:	PICO RIVERA, CA 906602345
Year:	1990
County Code:	19
Air Basin:	SC
Facility ID:	42104
Air District Name:	SC
SIC Code:	6021
Air District Name:	SOUTH COAST AQMD
Community Health Air Pollution Info System:	Not reported
Consolidated Emission Reporting Rule:	Not reported
Total Organic Hydrocarbon Gases Tons/Yr:	0
Reactive Organic Gases Tons/Yr:	0
Carbon Monoxide Emissions Tons/Yr:	0
NOX - Oxides of Nitrogen Tons/Yr:	0
SOX - Oxides of Sulphur Tons/Yr:	0
Particulate Matter Tons/Yr:	0
Part. Matter 10 Micrometers and Smllr Tons/Yr:	0

H43 **TOBIAS AVENUE DISPOSAL SITE** **LOS ANGELES CO LF METHANE** **S127128066**
WNW **N/A**
1/4-1/2 **, CA**
0.262 mi.
1381 ft. **Site 1 of 4 in cluster H**

Relative: LOS ANGELES CO LF METHANE:
Lower

Name:	TOBIAS AVENUE DISPOSAL SITE
Address:	Not reported
City,State,Zip:	CA
Site Number:	2188
Status:	Not reported
Description:	Not reported
Operator Name:	Not reported
Operator Telephone:	Not reported
Sup District:	1
Shape Length:	313.76067295
Shape Area:	7814.1679478
Latitude:	34.004257847
Longitude:	-118.07272167

Actual:
184 ft.

H44 **TOBIAS AVENUE DISPOSAL SITE** **SWF/LF** **S111076131**
WNW **4718 TOBIAS AVENUE** **N/A**
1/4-1/2 **PICO RIVERA, CA**
0.275 mi.
1450 ft. **Site 2 of 4 in cluster H**

Relative: LOS ANGELES CO. LF:
Lower

Name:	TOBIAS AVENUE DISPOSAL SITE
Address:	4718 TOBIAS AVENUE
City,State,Zip:	PICO RIVERA, CA
Site ID:	2188
Alt. Site Name:	Not reported
Alt. Address:	4726 South Tobias Avenue, Pico Rivera, CA
Site Contact:	Not reported
Site Contact Phone:	Not reported
Site Email:	Not reported
Site Website:	Not reported
Site Type:	Unknown
Site SWIS Number:	19-AA-5320
Beginning Operation Date:	Not reported
Ending Operation Date:	Not reported
Local Enforcement Agency:	Not reported
Maximun Depth Fill(Ft):	Not reported
Permitted Capacity:	Not reported
Present Use:	Industrial
Remaining Capacity(Million):	Not reported
Status:	Closed
Waste Accepted:	Not reported
Hours of Operation:	Not reported
Disposal Area (Acre):	Not reported

Actual:
183 ft.

Detail As Of 01/2014:

Operator Name:	Unknown
Operator Address:	Not reported
Operator City/State/Zip:	Not reported
Operator Contact:	Not reported
Operator Telephone:	Not reported
Operator Email:	Not reported
Owner Name:	Manning ED & Sons, INC.

TOBIAS AVENUE DISPOSAL SITE (Continued) **S111076131**

Owner Address:	535 Papyrus Drive
Owner City/State/Zip:	La Habra, CA
Owner Contact:	Not reported
Owner Telephone:	Not reported
Owner Email:	Not reported
District:	1
Site Mailing Address:	Not reported

H45 **TOBIAS AVENUE DS** **SWF/LF** **S126983332**
WNW **4718-26 S. TOBIAS AVE.** **N/A**
1/4-1/2 **PICO RIVERA, CA 90660**
0.275 mi.
1450 ft. **Site 3 of 4 in cluster H**

Relative:
Lower

Actual:
183 ft.

SWF/LF (SWIS):

Name:	TOBIAS AVENUE DS
Address:	4718-26 S. TOBIAS AVE.
City,State,Zip:	PICO RIVERA, CA 90660
Region:	STATE
Facility ID:	19-AA-5320
SWIS Number:	19-AA-5320
Point of Contact:	Dawn Liang
Is Archived:	Yes
Is Closed Illegal Abandoned:	Yes
Is Site Inert Debris Engineered Fill:	No
Is Financial Assurances Responsible:	No
Absorbed On:	Not reported
Operational Status:	Clean Closed
Absorbed By:	Not reported
Closed Illegal Abandoned Category:	D
EPA Federal Registry ID:	Not reported
ARB District:	South Coast
SWRCB Region:	Los Angeles
Local Government:	Pico Rivera
Reporting Agency Legal Name:	County of Los Angeles
Reporting Agency Department:	Department of Public Health
Enforcing Agency Legal Name:	County of Los Angeles
Enforcing Agency Department:	Department of Public Health
Regulation Status:	Unpermitted

Operator:

SWIS Number:	19-AA-5320
Site Name:	Tobias Avenue DS
Site Operational Status:	Clean Closed
Site Type:	Disposal Only
Site Regulatory Status:	Unpermitted
Latitude:	34.00512
Longitude:	-118.07243
Is Archived:	Yes
Operator:	Yang, Ya Chien
Started On:	1/28/1998
Contact Name:	Ya Chien Yang
Contact Title:	Owner/Operator
Contact Email:	Not reported
Contact Phone:	Not reported
Street Address:	27963 Farm Hill Dr
Operator City:	Hayward
Operator State:	CA

TOBIAS AVENUE DS (Continued) **S126983332**

Operator Zip: 94542

H46 **TOBIAS AVENUE-PICO RIVERA** **WMUDS/SWAT** **S104156367**
WNW **4726 SOUTH TOBIAS** **N/A**
1/4-1/2 **PICO RIVERA, CA**
0.291 mi.
1535 ft. **Site 4 of 4 in cluster H**

Relative: **Lower**

Actual: **184 ft.**

WMUDS/SWAT:

Edit Date:	Not reported
Complexity:	Not reported
Primary Waste:	Not reported
Primary Waste Type:	Not reported
Secondary Waste:	Not reported
Secondary Waste Type:	Not reported
Base Meridian:	Not reported
NPID:	Not reported
Tonnage:	0
Regional Board ID:	Not reported
Municipal Solid Waste:	False
Superorder:	False
Open To Public:	False
Waste List:	False
Agency Type:	Not reported
Agency Name:	Not reported
Agency Department:	Not reported
Agency Address:	Not reported
Agency City,St,Zip:	Not reported
Agency Contact:	Not reported
Agency Telephone:	Not reported
Land Owner Name:	Not reported
Land Owner Address:	Not reported
Land Owner City,St,Zip:	CA
Land Owner Contact:	Not reported
Land Owner Phone:	Not reported
Region:	4
Facility Type:	Not reported
Facility Description:	Not reported
Facility Telephone:	Not reported
SWAT Facility Name:	Not reported
Primary SIC:	Not reported
Secondary SIC:	Not reported
Comments:	Not reported
Last Facility Editors:	Not reported
Waste Discharge System:	False
Solid Waste Assessment Test Program:	True
Toxic Pits Cleanup Act Program:	False
Resource Conservation Recovery Act:	False
Department of Defence:	False
Solid Waste Assessment Test Program:	Not reported
Threat to Water Quality:	Not reported
Sub Chapter 15:	False
Regional Board Project Officer:	LT
Number of WMUDS at Facility:	1
Section Range:	Not reported
RCRA Facility:	Not reported
Waste Discharge Requirements:	Not reported

TOBIAS AVENUE-PICO RIVERA (Continued) **S104156367**

Self-Monitoring Rept. Frequency: Not reported
Waste Discharge System ID: 4 190352NUR
Solid Waste Information ID: Not reported

47
SW
1/4-1/2
0.291 mi.
1536 ft.

HAROLD BELMER/PRIVATE PROPERTY
4908 GREGG RD
PICO RIVERA, CA 90660

LUST **S100721085**
Cortese **N/A**
HIST CORTESE
CERS

Relative:
Lower

Actual:
181 ft.

LUST:
Name: HAROLD BELMER/PRIVATE PROPERTY
Address: 4908 GREGG RD
City,State,Zip: PICO RIVERA, CA 90660
Lead Agency: LOS ANGELES RWQCB (REGION 4)
Case Type: LUST Cleanup Site
Geo Track: http://geotracker.waterboards.ca.gov/profile_report.asp?global_id=T0603701548
Global Id: T0603701548
Latitude: 33.998028
Longitude: -118.072649
Status: Completed - Case Closed
Status Date: 04/07/1989
Case Worker: YR
RB Case Number: 906600043
Local Agency: LOS ANGELES COUNTY
File Location: Not reported
Local Case Number: Not reported
Potential Media Affect: Soil
Potential Contaminants of Concern: Gasoline
Site History: Not reported

LUST:
Global Id: T0603701548
Contact Type: Local Agency Caseworker
Contact Name: JOHN AWUJO
Organization Name: LOS ANGELES COUNTY
Address: 900 S FREMONT AVE
City: ALHAMBRA
Email: jawujo@dpw.lacounty.gov
Phone Number: 6264583507

Global Id: T0603701548
Contact Type: Regional Board Caseworker
Contact Name: YUE RONG
Organization Name: LOS ANGELES RWQCB (REGION 4)
Address: 320 W. 4TH ST., SUITE 200
City: Los Angeles
Email: yrong@waterboards.ca.gov
Phone Number: Not reported

LUST:
Global Id: T0603701548
Action Type: Other
Date: 08/26/1986
Action: Leak Reported

LUST:

HAROLD BELMER/PRIVATE PROPERTY (Continued) **S100721085**

Global Id: T0603701548
Status: Open - Case Begin Date
Status Date: 08/26/1986

Global Id: T0603701548
Status: Open - Site Assessment
Status Date: 03/18/1988

Global Id: T0603701548
Status: Open - Verification Monitoring
Status Date: 04/21/1988

Global Id: T0603701548
Status: Completed - Case Closed
Status Date: 04/07/1989

LUST REG 4:

Region:	4
Regional Board:	04
County:	Los Angeles
Facility Id:	906600043
Status:	Case Closed
Substance:	Gasoline
Substance Quantity:	Not reported
Local Case No:	Not reported
Case Type:	Soil
Abatement Method Used at the Site:	Not reported
Global ID:	T0603701548
W Global ID:	Not reported
Staff:	UNK
Local Agency:	19000
Cross Street:	WHITTIER BLVD
Enforcement Type:	Not reported
Date Leak Discovered:	Not reported
Date Leak First Reported:	8/26/1986
Date Leak Record Entered:	9/9/1987
Date Confirmation Began:	Not reported
Date Leak Stopped:	Not reported
Date Case Last Changed on Database:	4/7/1989
Date the Case was Closed:	4/7/1989
How Leak Discovered:	Not reported
How Leak Stopped:	Not reported
Cause of Leak:	UNK
Leak Source:	UNK
Operator:	Not reported
Water System:	Not reported
Well Name:	Not reported
Approx. Dist To Production Well (ft):	911.774131009692285556621798 4
Source of Cleanup Funding:	UNK
Preliminary Site Assessment Workplan Submitted:	Not reported
Preliminary Site Assessment Began:	Not reported
Pollution Characterization Began:	3/18/1988
Remediation Plan Submitted:	Not reported
Remedial Action Underway:	Not reported
Post Remedial Action Monitoring Began:	4/21/1988
Enforcement Action Date:	Not reported

HAROLD BELMER/PRIVATE PROPERTY (Continued) **S100721085**

Historical Max MTBE Date: Not reported
Hist Max MTBE Conc in Groundwater: Not reported
Hist Max MTBE Conc in Soil: Not reported
Significant Interim Remedial Action Taken: Not reported
GW Qualifier: Not reported
Soil Qualifier: Not reported
Organization: Not reported
Owner Contact: Not reported
Responsible Party: HAROLD BELMER
RP Address: P.O. BOX 1071, PROJECT CITY, CA 96079
Program: LUST
Lat/Long: 33.9997227 / -1
Local Agency Staff: Not reported
Beneficial Use: Not reported
Priority: Not reported
Cleanup Fund Id: Not reported
Suspended: Not reported
Assigned Name: Not reported
Summary: CASE CLOSED

CORTESE:
Name: HAROLD BELMER/PRIVATE PROPERTY
Address: 4908 GREGG RD
City,State,Zip: PICO RIVERA, CA 90660
Region: CORTESE
Envirostor Id: Not reported
Global ID: T0603701548
Site/Facility Type: LUST CLEANUP SITE
Cleanup Status: COMPLETED - CASE CLOSED
Status Date: Not reported
Site Code: Not reported
Latitude: Not reported
Longitude: Not reported
Owner: Not reported
Enf Type: Not reported
Swat R: Not reported
Flag: active
Order No: Not reported
Waste Discharge System No: Not reported
Effective Date: Not reported
Region 2: Not reported
WID Id: Not reported
Solid Waste Id No: Not reported
Waste Management Uit Name: Not reported
File Name: Active Open

HIST CORTESE:
edr_fname: HAROLD BELMER/PRIVATE PRO
edr_fadd1: 4908 GREGG
City,State,Zip: PICO RIVERA, CA 90660
Region: CORTESE
Facility County Code: 19
Reg By: LTNKA
Reg Id: 906600043

HAROLD BELMER/PRIVATE PROPERTY (Continued) **S100721085**

CERS:

Name:	HAROLD BELMER/PRIVATE PROPERTY
Address:	4908 GREGG RD
City,State,Zip:	PICO RIVERA, CA 90660
Site ID:	206565
CERS ID:	T0603701548
CERS Description:	Leaking Underground Storage Tank Cleanup Site

Affiliation:

Affiliation Type Desc:	Regional Board Caseworker
Entity Name:	YUE RONG - LOS ANGELES RWQCB (REGION 4)
Entity Title:	Not reported
Affiliation Address:	320 W. 4TH ST., SUITE 200
Affiliation City:	Los Angeles
Affiliation State:	CA
Affiliation Country:	Not reported
Affiliation Zip:	Not reported
Affiliation Phone:	Not reported

Affiliation Type Desc:	Local Agency Caseworker
Entity Name:	JOHN AWUJO - LOS ANGELES COUNTY
Entity Title:	Not reported
Affiliation Address:	900 S FREMONT AVE
Affiliation City:	ALHAMBRA
Affiliation State:	CA
Affiliation Country:	Not reported
Affiliation Zip:	Not reported
Affiliation Phone:	6264583507

I48 **UNITED PACIFIC WASTE** **LOS ANGELES CO LF METHANE** **S127127867**
NNW **N/A**
1/4-1/2 **, CA**
0.323 mi.
1708 ft. **Site 1 of 3 in cluster I**

Relative:
Lower

Actual:
191 ft.

LOS ANGELES CO LF METHANE:

Name:	UNITED PACIFIC WASTE
Address:	Not reported
City,State,Zip:	CA
Site Number:	1164
Status:	Not reported
Description:	Not reported
Operator Name:	Not reported
Operator Telephone:	Not reported
Sup District:	1
Shape Length:	313.76074821
Shape Area:	7814.1716954
Latitude:	34.008740699
Longitude:	-118.07008883

I49 **UNITED PACIFIC WASTE (UPW)** **SWF/LF** **S111076141**
NNW **4320 SAN GABRIEL RIVER PKWY** **LOS ANGELES CO. HMS** **N/A**
1/4-1/2 **PICO RIVERA, CA 90660**
0.324 mi.
1709 ft. **Site 2 of 3 in cluster I**

Relative:
Lower

Actual:
191 ft.

LOS ANGELES CO. LF:

Name:	UNITED PACIFIC WASTE
Address:	4320 SAN GABRIEL RIVER PARKWAY
City,State,Zip:	PICO RIVERA, CA 90660
Site ID:	1164
Alt. Site Name:	Not reported
Alt. Address:	Not reported
Site Contact:	Not reported
Site Contact Phone:	(866) 699-7600
Site Email:	Not reported
Site Website:	www.upwrs.com
Site Type:	Waste Hauler
Site SWIS Number:	19-AS-0522
Beginning Operation Date:	Not reported
Ending Operation Date:	Not reported
Local Enforcement Agency:	Not reported
Maximun Depth Fill(Ft):	Not reported
Permitted Capacity:	Not reported
Present Use:	Not reported
Remaining Capacity(Million):	Not reported
Status:	Active
Waste Accepted:	Not reported
Hours of Operation:	Mon to Fri, 7 AM - 6 PM; Sat, 7 AM - 2 PM
Disposal Area (Acre):	Not reported

Detail As Of 01/2014:

Operator Name:	United Pacific Waste
Operator Address:	P O Box 908
Operator City/State/Zip:	Pico Rivera, CA 90660
Operator Contact:	Dave Haprov
Operator Telephone:	(562) 699-7600
Operator Email:	larrym@upwrs.com
Owner Name:	Unknown
Owner Address:	Not reported
Owner City/State/Zip:	Not reported
Owner Contact:	Not reported
Owner Telephone:	Not reported
Owner Email:	Not reported
District:	1
Site Mailing Address:	P.O. Box 908, Pico Rivera, CA 90660

LOS ANGELES CO. HMS:

Name:	UNITED PACIFIC WASTE (UPW)
Address:	4320 SAN GABRIEL RIVER PKWY
City,State,Zip:	PICO RIVERA, CA 90660
Region:	LA
Permit Category:	Not reported
Facility Id:	033312-055844
Facility Type:	Not reported
Facility Status:	OPEN
Area:	1L
Permit Number:	Not reported
Permit Status:	Not reported

I50
NNW
1/4-1/2
0.341 mi.
1803 ft.

UNITED PACIFIC WASTE - FRANCHISE
, CA

LOS ANGELES CO LF METHANE **S127128298**
N/A

Site 3 of 3 in cluster I

Relative:
Lower

Actual:
191 ft.

LOS ANGELES CO LF METHANE:

Name:	UNITED PACIFIC WASTE - FRANCHISE
Address:	Not reported
City,State,Zip:	CA
Site Number:	449
Status:	Not reported
Description:	Not reported
Operator Name:	Not reported
Operator Telephone:	Not reported
Sup District:	1
Shape Length:	313.7606051
Shape Area:	7814.1645676
Latitude:	34.009378914
Longitude:	-118.06968703

51
NNW
1/4-1/2
0.351 mi.
1852 ft.

LA CO DPW ROAD RD 446
9521 E BEVERLY BLVD
PICO RIVERA, CA 90660

SWF/LF **S108211560**
CPS-SLIC **N/A**
CERS

Relative:
Lower

Actual:
190 ft.

SWF/LF (SWIS):

Name:	CO OF LOS ANGELES, R.M. DIV. #448
Address:	9521 E. BEVERLY BLVD.
City,State,Zip:	PICO RIVERA, CA 90660
Region:	STATE
Facility ID:	19-AA-0401
SWIS Number:	19-AA-0401
Point of Contact:	Nai Teurn
Is Archived:	No
Is Closed Illegal Abandoned:	No
Is Site Inert Debris Engineered Fill:	No
Is Financial Assurances Responsible:	No
Absorbed On:	Not reported
Operational Status:	Active
Absorbed By:	Not reported
Closed Illegal Abandoned Category:	Not reported
EPA Federal Registry ID:	Not reported
ARB District:	South Coast
SWRCB Region:	Los Angeles
Local Government:	Pico Rivera
Reporting Agency Legal Name:	County of Los Angeles
Reporting Agency Department:	Department of Public Health
Enforcing Agency Legal Name:	County of Los Angeles
Enforcing Agency Department:	Department of Public Health
Regulation Status:	Notification

Activity:

SWIS Number:	19-AA-0401
Site Name:	Co of Los Angeles, R.M. Div. #448
Activity:	Limited Volume Transfer Operation
Activity Is Archived:	No
Category:	Transfer/Processing
Activity Classification:	Solid Waste Operation

LA CO DPW ROAD RD 446 (Continued) **S108211560**

WDR Number:	Not reported
WDR Landfill Class:	Not reported
Cease Operation:	Not reported
Cease Operation Type:	Not reported
Inspection Frequency:	Quarterly
Throughput:	10
Throughput Units:	Tons per day
Remaining Capacity:	Not reported
Remaining Capacity Date:	Not reported
Capacity:	1000
Capacity Units:	Tons per year
Total Acreage:	Not reported
Disposal Acreage:	Not reported
Permitted Elevation:	Not reported
Permitted Elevation Type:	Not reported
Permitted Depth:	Not reported
Permitted Depth Type:	Not reported
Point of Contact:	Nai Teurn
Site Operational Status:	Active
Site Regulatory Status:	Notification
Site Is Archived:	No
Is Closed Illegal Abandoned:	No
Is Site Inert Debris Engineered Fill:	No
Is Financial Assurances Responsible:	No
Absorbed On:	Not reported
Absorbed By:	Not reported
Closed Illegal Abandoned Category:	Not reported
EPA Federal Registry ID:	Not reported
County:	Los Angeles
ARB District:	South Coast
SWRCB Region:	Los Angeles
Local Government:	Pico Rivera
Street Address:	9521 E. Beverly Blvd.
City:	Pico Rivera
State:	CA
ZIP Code:	90660
Reporting Agency Legal Name:	County of Los Angeles
Reporting Agency Department:	Department of Public Health
Enforcing Agency Legal Name:	County of Los Angeles
Enforcing Agency Department:	Department of Public Health

Operator:

SWIS Number:	19-AA-0401
Site Name:	Co of Los Angeles, R.M. Div. #448
Site Operational Status:	Active
Site Type:	Non-Disposal Only
Site Regulatory Status:	Notification
Latitude:	34.00792
Longitude:	-118.07144
Is Archived:	No
Operator:	Los Angeles Co Public Works Road M. Div
Started On:	3/31/1998
Contact Name:	Don Eliason
Contact Title:	Road Maintenance Division
Contact Email:	Not reported
Contact Phone:	(626) 458-3981
Street Address:	PO Box 1460

LA CO DPW ROAD RD 446 (Continued) **S108211560**

Operator City: Alhambra
Operator State: CA
Operator Zip: 91802-2460

Owner:
SWIS Number: 19-AA-0401
Owner: Los Angeles Co Public Works Road M. Div
Owner Address: PO Box 1460
Owner City: Alhambra
Owner State: CA
Owner Zip: 91802-2460
Site Name: Co of Los Angeles, R.M. Div. #448
Site Operational Status: Active
Site Type: Non-Disposal Only
Site Regulatory Status: Notification
Latitude: 34.00792
Longitude: -118.07144
Is Archived: No
Started On: 3/31/1998
Contact Name: Don Eliason
Contact Title: Road Maintenance Division
Contact Email: Not reported
Contact Phone: (626) 458-3981

Waste:
SWIS Number: 19-AA-0401
Site Name: Co of Los Angeles, R.M. Div. #448
Activity: Limited Volume Transfer Operation
Waste Type: Construction/demolition
Site Is Archived: No
Site Operational Status: Active
Site Regulatory Status: Notification
Site Type: Non-Disposal Only
Point of Contact: Nai Teurn
Activity Is Archived: No
Activity Operational Status: Active
Activity Regulatory Status: Notification
Activity Category: Transfer/Processing
Activity Classification: Solid Waste Operation

SWIS Number: 19-AA-0401
Site Name: Co of Los Angeles, R.M. Div. #448
Activity: Limited Volume Transfer Operation
Waste Type: Green Materials
Site Is Archived: No
Site Operational Status: Active
Site Regulatory Status: Notification
Site Type: Non-Disposal Only
Point of Contact: Nai Teurn
Activity Is Archived: No
Activity Operational Status: Active
Activity Regulatory Status: Notification
Activity Category: Transfer/Processing
Activity Classification: Solid Waste Operation

SWIS Number: 19-AA-0401

LA CO DPW ROAD RD 446 (Continued) **S108211560**

Site Name:	Co of Los Angeles, R.M. Div. #448
Activity:	Limited Volume Transfer Operation
Waste Type:	Mixed municipal
Site Is Archived:	No
Site Operational Status:	Active
Site Regulatory Status:	Notification
Site Type:	Non-Disposal Only
Point of Contact:	Nai Teurn
Activity Is Archived:	No
Activity Operational Status:	Active
Activity Regulatory Status:	Notification
Activity Category:	Transfer/Processing
Activity Classification:	Solid Waste Operation

CPS-SLIC:

Name:	LA CO DPW ROAD RD 446
Address:	9521 E BEVERLY BLVD
City,State,Zip:	PICO RIVERA, CA 90660
Region:	STATE
Facility Status:	**Completed - Case Closed**
Status Date:	06/19/2012
Global Id:	T10000002685
Lead Agency:	LOS ANGELES COUNTY
Lead Agency Case Number:	008446-010708
Latitude:	34.006423552497
Longitude:	-118.07062625885
Case Type:	Cleanup Program Site
Case Worker:	JOA
Local Agency:	LOS ANGELES COUNTY
RB Case Number:	Not reported
File Location:	Not reported
Potential Media Affected:	Not reported
Potential Contaminants of Concern:	Not reported
Site History:	Not reported

Click here to access the California GeoTracker records for this facility:

CERS:

Name:	LA CO DPW ROAD RD 446
Address:	9521 E BEVERLY BLVD
City,State,Zip:	PICO RIVERA, CA 90660
Site ID:	258836
CERS ID:	T10000002685
CERS Description:	Cleanup Program Site

Affiliation:

Affiliation Type Desc:	Local Agency Caseworker
Entity Name:	JOHN AWUJO - LOS ANGELES COUNTY
Entity Title:	Not reported
Affiliation Address:	900 S FREMONT AVE
Affiliation City:	ALHAMBRA
Affiliation State:	CA
Affiliation Country:	Not reported
Affiliation Zip:	Not reported
Affiliation Phone:	6264583507

LA CO DPW ROAD RD 446 (Continued) **S108211560**

Name:	CO OF LOS ANGELES, R.M. DIV. #448
Address:	9521 E. BEVERLY BLVD.
City,State,Zip:	PICO RIVERA, CA
Site ID:	507903
CERS ID:	19-AA-0401
CERS Description:	Solid Waste and Recycle Sites

Affiliation:

Affiliation Type Desc:	Legal Operator
Entity Name:	Los Angeles Co Public Works Road M. Div
Entity Title:	Not reported
Affiliation Address:	Not reported
Affiliation City:	Alhambra
Affiliation State:	CA
Affiliation Country:	Not reported
Affiliation Zip:	91802-1460
Affiliation Phone:	6264583981

Affiliation Type Desc:	Legal Owner
Entity Name:	Los Angeles Co Public Works Road M. Div
Entity Title:	Not reported
Affiliation Address:	Not reported
Affiliation City:	Alhambra
Affiliation State:	CA
Affiliation Country:	Not reported
Affiliation Zip:	91802-1460
Affiliation Phone:	6264583981

---

52 **WOANNA INC ARCO #83340** **LUST** **S113799563**
SSW **10121 WHITTIER BLVD # A** **CERS HAZ WASTE** **N/A**
1/4-1/2 **WHITTIER, CA 90606** **CERS TANKS**
0.391 mi. **Cortese**
2065 ft. **HAZNET**
CERS
Relative: **HWTS**
Lower

Actual: **179 ft.**

LUST:

Name:	ARCO AM/PM #83340
Address:	10121 WHITTIER BLVD
City,State,Zip:	WHITTIER, CA 90606
Lead Agency:	LOS ANGELES RWQCB (REGION 4)
Case Type:	LUST Cleanup Site
Geo Track:	http://geotracker.waterboards.ca.gov/profile_report.asp?global_id=T10000007063
Global Id:	T10000007063
Latitude:	33.99488
Longitude:	-118.07084
Status:	Completed - Case Closed
Status Date:	10/09/2017
Case Worker:	JR
RB Case Number:	R-55491
Local Agency:	Not reported
File Location:	Not reported
Local Case Number:	Not reported
Potential Media Affect:	Soil
Potential Contaminants of Concern:	Total Petroleum Hydrocarbons (TPH)
Site History:	Not reported

WOANNA INC ARCO #83340 (Continued) **S113799563**

LUST:
Global Id: T10000007063
Contact Type: Regional Board Caseworker
Contact Name: JAMES RYAN
Organization Name: LOS ANGELES RWQCB (REGION 4)
Address: West 4th Street, Suite 200
City: LOS ANGELES
Email: jamesw.ryan@waterboards.ca.gov
Phone Number: 2135766711

LUST:
Global Id: T10000007063
Action Type: RESPONSE
Date: 09/21/2015
Action: Other Report / Document

Global Id: T10000007063
Action Type: RESPONSE
Date: 07/29/2016
Action: Soil and Water Investigation Report

Global Id: T10000007063
Action Type: RESPONSE
Date: 10/01/2017
Action: Correspondence

Global Id: T10000007063
Action Type: ENFORCEMENT
Date: 06/23/2015
Action: Referral to Regional Board

Global Id: T10000007063
Action Type: ENFORCEMENT
Date: 08/20/2015
Action: Staff Letter

Global Id: T10000007063
Action Type: ENFORCEMENT
Date: 02/02/2016
Action: Staff Letter

Global Id: T10000007063
Action Type: ENFORCEMENT
Date: 03/30/2016
Action: Staff Letter

Global Id: T10000007063
Action Type: ENFORCEMENT
Date: 10/09/2017
Action: Closure/No Further Action Letter

Global Id: T10000007063
Action Type: ENFORCEMENT
Date: 08/01/2017
Action: Notification - Preclosure

WOANNA INC ARCO #83340 (Continued) **S113799563**

Global Id: T10000007063
Action Type: RESPONSE
Date: 04/15/2016
Action: Soil and Water Investigation Workplan - Regulator Responded

Global Id: T10000007063
Action Type: Other
Date: 06/23/2015
Action: Leak Began

Global Id: T10000007063
Action Type: Other
Date: 06/23/2015
Action: Leak Discovery

Global Id: T10000007063
Action Type: Other
Date: 06/23/2015
Action: Leak Reported

Global Id: T10000007063
Action Type: RESPONSE
Date: 07/29/2016
Action: Electronic Reporting Submittal Due

LUST:
Global Id: T10000007063
Status: Open - Case Begin Date
Status Date: 06/23/2015

Global Id: T10000007063
Status: Open - Inactive
Status Date: 06/23/2015

Global Id: T10000007063
Status: Open - Site Assessment
Status Date: 08/20/2015

Global Id: T10000007063
Status: Open - Eligible for Closure
Status Date: 08/01/2017

Global Id: T10000007063
Status: Completed - Case Closed
Status Date: 10/09/2017

CERS HAZ WASTE:
Name: SALS FAST LUBE AUTO CARE INC
Address: 10121 WHITTIER BLVD # B
City,State,Zip: WHITTIER, CA 90606
Site ID: 150160
CERS ID: 10265119
CERS Description: Hazardous Waste Generator

Name: WOANNA INC ARCO #83340

WOANNA INC ARCO #83340 (Continued) **S113799563**

Address: 10121 WHITTIER BLVD # A
City,State,Zip: WHITTIER, CA 90606
Site ID: 172198
CERS ID: 10270243
CERS Description: Hazardous Waste Generator

CERS TANKS:
Name: WOANNA INC ARCO #83340
Address: 10121 WHITTIER BLVD # A
City,State,Zip: WHITTIER, CA 90606
Site ID: 172198
CERS ID: 10270243
CERS Description: Underground Storage Tank

CORTESE:
Name: ARCO AM/PM #83340
Address: 10121 WHITTIER BLVD
City,State,Zip: WHITTIER, CA 90606
Region: CORTESE
Envirostor Id: Not reported
Global ID: T10000007063
Site/Facility Type: LUST CLEANUP SITE
Cleanup Status: COMPLETED - CASE CLOSED
Status Date: Not reported
Site Code: Not reported
Latitude: Not reported
Longitude: Not reported
Owner: Not reported
Enf Type: Not reported
Swat R: Not reported
Flag: active
Order No: Not reported
Waste Discharge System No: Not reported
Effective Date: Not reported
Region 2: Not reported
WID Id: Not reported
Solid Waste Id No: Not reported
Waste Management Uit Name: Not reported
File Name: Active Open

HAZNET:
Name: WOANNA INC
Address: 10121 WHITTIER BLVD
Address 2: Not reported
City,State,Zip: WHITTIER, CA 906061257
Contact: AHMAD ZAKI
Telephone: 8186010374
Mailing Name: Not reported
Mailing Address: 10121 WHITTIER BLVD

Year: 2012
Gepaid: CAL000364075
TSD EPA ID: CAT080013352
CA Waste Code: 241 - Tank bottom waste
Disposal Method: H039 - Other Recovery Of Reclamation For Reuse Including Acid Regeneration, Organics Recovery Ect

WOANNA INC ARCO #83340 (Continued) **S113799563**

Tons: 1.7931

Additional Info:
Year: 2012
Gen EPA ID: CAL000364075

Shipment Date: 20120329
Creation Date: 5/30/2012 20:30:23
Receipt Date: 20120406
Manifest ID: 004645714FLE
Trans EPA ID: CAT080016116
Trans Name: NIETO AND SONS TRUCKING INC
Trans 2 EPA ID: Not reported
Trans 2 Name: Not reported
TSDF EPA ID: CAT080013352
Trans Name: DEMENNO KERDOON
TSDF Alt EPA ID: Not reported
TSDF Alt Name: Not reported
Waste Code Description: 241 - Tank bottom waste 251 Still bottoms with halogenated organics
RCRA Code: Not reported
Meth Code: H039 - Other Recovery Of Reclamation For Reuse Including Acid Regeneration, Organics Recovery Ect
Quantity Tons: 1.7931
Waste Quantity: 430
Quantity Unit: G
Additional Code 1: Not reported
Additional Code 2: Not reported
Additional Code 3: Not reported
Additional Code 4: Not reported
Additional Code 5: Not reported

CERS:
Name: SALS FAST LUBE AUTO CARE INC
Address: 10121 WHITTIER BLVD # B
City,State,Zip: WHITTIER, CA 90606
Site ID: 150160
CERS ID: 10265119
CERS Description: Chemical Storage Facilities

Violations:
Site ID: 150160
Site Name: SALS FAST LUBE AUTO CARE INC
Violation Date: 02-12-2018
Citation: Un-Specified
Violation Description: Business Plan Program - Administration/Documentation - General Local Ordinance
Violation Notes: Returned to compliance on 02/12/2018. OBSERVATION: Owner/Operator failed to obtain or maintain an active permit. CORRECTIVE ACTION: Every business or business concern within the jurisdiction of the LACoCUPA and subject to one or more of the program elements shall be required to apply for, pay the permit fees, and obtain from the LACoCUPA a unified program facility permit for the program elements applicable to such facility prior to the commencement of any business or activity related to any of the program elements. The permit required under this section shall be posted and conspicuously displayed at the location falling under the requirements of this

WOANNA INC ARCO #83340 (Continued) **S113799563**

chapter. Every person, business, or business concern within the jurisdiction of the LACoCUPA and subject to the requirements of one or more of the program elements shall be required to pay the applicable annual fees and any applicable late payment penalty and apply for and obtain from the LACoCUPA a unified program facility permit for the program elements [Truncated]

Violation Division: Los Angeles County Fire Department
Violation Program: HMRRP
Violation Source: CERS

Site ID: 150160
Site Name: SALS FAST LUBE AUTO CARE INC
Violation Date: 02-12-2018
Citation: Un-Specified
Violation Description: Hazardous Waste Generator Program - Administration/Documentation - General Local Ordinance
Violation Notes: Returned to compliance on 02/12/2018. OBSERVATION: Owner/Operator failed to obtain or maintain an active permit. CORRECTIVE ACTION: Every business or business concern within the jurisdiction of the LACoCUPA and subject to one or more of the program elements shall be required to apply for, pay the permit fees, and obtain from the LACoCUPA a unified program facility permit for the program elements applicable to such facility prior to the commencement of any business or activity related to any of the program elements. The permit required under this section shall be posted and conspicuously displayed at the location falling under the requirements of this chapter. Every person, business, or business concern within the jurisdiction of the LACoCUPA and subject to the requirements of one or more of the program elements shall be required to pay the applicable annual fees and any applicable late payment penalty and apply for and obtain from the LACoCUPA a unified program facility permit for the program elements [Truncated]
Violation Division: Los Angeles County Fire Department
Violation Program: HW
Violation Source: CERS

Site ID: 150160
Site Name: SALS FAST LUBE AUTO CARE INC
Violation Date: 08-07-2017
Citation: 22 CCR 15 66265.16 - California Code of Regulations, Title 22, Chapter 15, Section(s) 66265.16
Violation Description: Failure to provide employees with hazardous waste training within the first six months after the date of their employment or assignment to a facility, or to a new position at a facility and annually thereafter. Training records on current personnel shall be kept until closure of the facility and for former employees the record shall be kept for at least three years from the date the employee last worked at the facility.
Violation Notes: Returned to compliance on 02/12/2018. OBSERVATION: No Hazardous Waste (HW) employee training per 22 CCR 66265.16(d). As a Large Quantity Hazardous Waste Generator, employee training must be done per 22 CCR 66265.16. All employees shall be trained within six months of assignment and take part in an annual review of the initial training received. CORRECTIVE ACTION: The owner or operator shall maintain the following documents and records at the facility: 1) The job title for each position at the facility related to hazardous waste management, and the name of each employee filling each job 2) Written job

WOANNA INC ARCO #83340 (Continued) **S113799563**

description for each position listed above 3) Written description of the type and amount of both introductory and continuing training that will be given to each person filing positions listed in a) above 4) Records that document that the training has been given to and completed by facility personnel. At a minimum, the training program shall be designed to ensure that facility personnel are able to [Truncated]

Violation Division: Los Angeles County Fire Department
Violation Program: HW
Violation Source: CERS

Site ID: 150160
Site Name: SALS FAST LUBE AUTO CARE INC
Violation Date: 08-07-2017
Citation: 22 CCR 15 66265.195(c) - California Code of Regulations, Title 22, Chapter 15, Section(s) 66265.195(c)
Violation Description: Failure to conduct and document inspections of hazardous waste tank systems each operating day and retain records of those inspections at the facility.
Violation Notes: Returned to compliance on 02/12/2018. OBSERVATION: Daily inspections of the Aboveground Storage Tank (AST) storing used oil have not been conducted and documented. CORRECTIVE ACTION: Submit documentation to the CUPA demonstrating that AST storing used is being properly inspected and documented.
Violation Division: Los Angeles County Fire Department
Violation Program: HW
Violation Source: CERS

Site ID: 150160
Site Name: SALS FAST LUBE AUTO CARE INC
Violation Date: 08-07-2017
Citation: HSC 6.95 25508(a)(1) - California Health and Safety Code, Chapter 6.95, Section(s) 25508(a)(1)
Violation Description: Failure to establish and electronically submit an adequate training program in safety procedures in the event of a release or threatened release of a hazardous material.
Violation Notes: Returned to compliance on 02/12/2018. OBSERVATION: Failed to conduct annual Hazardous Materials (HMs) employee training. CORRECTIVE ACTION: Employees training shall be done per HSC 25505(a)4: Training for all new employees and annual training, including refresher courses, for all employees in safety procedures in the event of a release or threatened release of a hazardous material, including emergency response plans and procedures in the event of a release or threatened release of a hazardous material, including, but not limited to, all of the following: G Immediate notification contacts to the appropriate local emergency response personnel and to the unified program agency. G Procedures for the mitigation of a release or threatened release to minimize any potential harm or damage to persons, property, or the environment. G Evacuation plans and procedures, including immediate notice, for the business site. These training programs may take into consideration the position of each employee. This training [Truncated]
Violation Division: Los Angeles County Fire Department
Violation Program: HMRRP
Violation Source: CERS

Site ID: 150160
Site Name: SALS FAST LUBE AUTO CARE INC

WOANNA INC ARCO #83340 (Continued) **S113799563**

Violation Date:	08-07-2017
Citation:	22 CCR 15 66265.192(a) - California Code of Regulations, Title 22, Chapter 15, Section(s) 66265.192(a)
Violation Description:	Failure to obtain and maintain a written assessment reviewed and certified by an independent, qualified, professional engineer prior to placing the tank system in service. The written assessment shall state that, the new hazardous waste tank system has sufficient structural integrity, is acceptable for the transferring, storing and treating of hazardous waste, and that the tanks and containment system including the foundation, structural support, seams, connections, and pressure controls (if applicable) are suitably designed to meet the regulation.
Violation Notes:	Returned to compliance on 02/12/2018. OBSERVATION: A written hazardous waste tank assessment has not been obtained for a 240-gallon aboveground storage tank storing used oil prior to placing system into service. CORRECTIVE ACTION: Obtain a written hazardous waste tank system assessment for a 240-gallon aboveground storage tank storing used oil in accordance with 22 CCR 15 66265.192 and submit a copy to the CUPA.
Violation Division:	Los Angeles County Fire Department
Violation Program:	HW
Violation Source:	CERS
Site ID:	150160
Site Name:	SALS FAST LUBE AUTO CARE INC
Violation Date:	02-12-2018
Citation:	40 CFR 1 262.34(d)(5)(iii) - U.S. Code of Federal Regulations, Title 40, Chapter 1, Section(s) 262.34(d)(5)(iii)
Violation Description:	Failure to ensure that all employees are thoroughly familiar with proper waste handling and emergency procedures, relevant to their responsibilities during normal facility operations and emergencies.
Violation Notes:	Returned to compliance on 03/21/2018. OBSERVATION: Failed to provide annual Hazardous Waste (HW) training to all employees. CORRECTIVE ACTION: All employees who generate/handle HW are required to have intial and annual refresher HW training. Ensure all employees who generate/handle recognize G HW point of generation G HW handling storage and disposal requirements G Emergency procedures regarding hazardous waste spills and/or release Provide training to all employees who generate/handle HW and provide supporting documentation (employee names, date of training, and training topics) to CUPA.
Violation Division:	Los Angeles County Fire Department
Violation Program:	HW
Violation Source:	CERS
Site ID:	150160
Site Name:	SALS FAST LUBE AUTO CARE INC
Violation Date:	02-12-2018
Citation:	HSC 6.95 25508(a)(1) - California Health and Safety Code, Chapter 6.95, Section(s) 25508(a)(1)
Violation Description:	Failure to complete and electronically submit a business plan when storing/handling a hazardous material at or above reportable quantities.
Violation Notes:	Returned to compliance on 03/14/2018. OBSERVATION: The CUPA has not received a complete Hazardous Materials Business Plan (HMBP) in the California Environmental Reporting System (CERS) for 2017 reporting years. 2017-2018 HMBP was due March 15, 2017. CORRECTIVE ACTION: Facility is required to prepare/implement and uploaded into CERS a: G Site map per HSC 25505(a)2 that contains north orientation, loading

WOANNA INC ARCO #83340 (Continued) **S113799563**

areas, internal roads, adjacent streets, storm and sewer drains, access and exit points, emergency shutoffs, evacuation staging areas, hazardous material handling and storage areas, and emergency response equipment. G Disclosure of all Hazardous Materials and Hazardous Waste inventories. Reportable thresholds are 55gallons, 500lbs and/or 200cuft. Please enter maximum storage capacity for each. G Emergency Response Plan G Contingency Plan G Employee training Plan If the facility does not have Emergency Response Plan, Contingency Plan, Employee training Plan, you may complete CERS Consolidated Emergency [Truncated]

Violation Division: Los Angeles County Fire Department
Violation Program: HMRRP
Violation Source: CERS

Site ID: 150160
Site Name: SALS FAST LUBE AUTO CARE INC
Violation Date: 08-07-2017
Citation: HSC 6.5 25250.22 - California Health and Safety Code, Chapter 6.5, Section(s) 25250.22
Violation Description: Failure to properly manage used oil and/or fuel filters in accordance with the requirements.
Violation Notes: Returned to compliance on 02/12/2018. OBSERVATION: (1) 55-gallon metal drum half-full storing drained used oil/fuel filters north of located outside was observed with missing accumulation start date. Bills of lading for used oil and fuel filters were not available at the time of inspection. CORRECTIVE ACTION: Submit photos to the CUPA demonstrating that the used oil and fuel filters are being properly managed and obtain copies of all bills of lading for used oil and fuel filters for the past three years and submit copies to the CUPA.
Violation Division: Los Angeles County Fire Department
Violation Program: HW
Violation Source: CERS

Site ID: 150160
Site Name: SALS FAST LUBE AUTO CARE INC
Violation Date: 08-07-2017
Citation: HSC 6.95 25508(a)(1) - California Health and Safety Code, Chapter 6.95, Section(s) 25508(a)(1)
Violation Description: Failure to annually review and electronically certify that the business plan is complete and accurate on or before the annual due date.
Violation Notes: Returned to compliance on 02/12/2018. OBSERVATION: The Hazardous Materials Business Plan (HMBP) submitted in the California Environmental Reporting System (CERS) on 02/19/2016 was reviewed and found to be inaccurate and/or missing information. Failed to submit 2017-2018 HMBP, it was due March 15, 2017. G Site map missing information per HSC 25505(a)2: Site map must have all of the following: contains north orientation, loading areas, internal roads, adjacent streets, storm and sewer drains, access and exit points, emergency shutoffs, evacuation staging areas, hazardous material handling and storage areas, and emergency response equipment. G Hazardous Materials inventories not accurate: Disclose all chemicals at or above 55gallons, 500lbs and/or 200cuft. Please enter maximum storage capacity for each and enter max capacity if each. G CERS Consolidated Emergency Response/Contingency Plan missing information. If your employee training plan is included in your Emergency Response/Contingency Plan, select [Truncated]

WOANNA INC ARCO #83340 (Continued) **S113799563**

Violation Division: Los Angeles County Fire Department
Violation Program: HMRRP
Violation Source: CERS

Site ID: 150160
Site Name: SALS FAST LUBE AUTO CARE INC
Violation Date: 02-12-2018
Citation: 22 CCR 12 66262.40(a) - California Code of Regulations, Title 22, Chapter 12, Section(s) 66262.40(a)
Violation Description: Failure to keep a copy of each properly signed manifest for at least three years from the date the waste was accepted by the initial transporter. The manifest signed at the time the waste was accepted for transport shall be kept until receiving a signed copy from the designated facility which received the waste.
Violation Notes: Returned to compliance on 03/14/2018. OBSERVATION: Uniform Hazardous Waste Manifests for - USED OIL - USED COOLANT were not available at the time of inspection. CORRECTIVE ACTION: Locate a copy of all manifests for USED OIL & USED COOLANT and submit copies to the CUPA.
Violation Division: Los Angeles County Fire Department
Violation Program: HW
Violation Source: CERS

Site ID: 150160
Site Name: SALS FAST LUBE AUTO CARE INC
Violation Date: 08-07-2017
Citation: 22 CCR 12 66262.40(a) - California Code of Regulations, Title 22, Chapter 12, Section(s) 66262.40(a)
Violation Description: Failure to keep a copy of each properly signed manifest for at least three years from the date the waste was accepted by the initial transporter. The manifest signed at the time the waste was accepted for transport shall be kept until receiving a signed copy from the designated facility which received the waste.
Violation Notes: Returned to compliance on 02/12/2018. OBSERVATION: At the time of inspection facility was unable to provide 2017, 2016 & 2015 hazardous waste manifest and/or consolidated waste manifest for G Used oil CORRECTIVE ACTION: Locate and submit copies to the CUPA of all 2017, 2016 & 2015 hazardous waste manifest and/or consolidated waste manifest for G Used oil
Violation Division: Los Angeles County Fire Department
Violation Program: HW
Violation Source: CERS

Site ID: 150160
Site Name: SALS FAST LUBE AUTO CARE INC
Violation Date: 02-12-2018
Citation: HSC 6.95 25507 - California Health and Safety Code, Chapter 6.95, Section(s) 25507
Violation Description: Failure to adequately establish and implement a business plan when storing/handling a hazardous material at or above reportable quantities.
Violation Notes: Returned to compliance on 03/14/2018. OBSERVATION: Owner/Operator failed to establish and implement a Hazardous Materials Business Plan when storing hazardous materials at or above the thresholds quantities of 55 gallons/500 lbs/200 cubic feet. Observation of (HMs) at or above the thresholds quantities of 55 gallons/500 lbs/200 cubic feet: G (1) 275-gallon of used oil G 515-gallon of new oil (various grades including ATF) CORRECTIVE ACTION: Establish and implement a Hazardous

WOANNA INC ARCO #83340 (Continued) **S113799563**

Materials Business Plan when storing hazardous materials at or above the thresholds quantities of 55 gallons/500 lbs/200 cubic feet.
Violation Division: Los Angeles County Fire Department
Violation Program: HMRRP
Violation Source: CERS

Evaluation:
Eval General Type: Compliance Evaluation Inspection
Eval Date: 02-12-2018
Violations Found: Yes
Eval Type: Routine done by local agency
Eval Notes: DOMINGA MARQUEZ, PRESIDENT
Eval Division: Los Angeles County Fire Department
Eval Program: HMRRP
Eval Source: CERS

Eval General Type: Compliance Evaluation Inspection
Eval Date: 02-12-2018
Violations Found: Yes
Eval Type: Routine done by local agency
Eval Notes: DOMINGA MARQUEZ, PRESIDENT
Eval Division: Los Angeles County Fire Department
Eval Program: HW
Eval Source: CERS

Eval General Type: Other/Unknown
Eval Date: 03-14-2018
Violations Found: No
Eval Type: Other, not routine, done by local agency
Eval Notes: Not reported
Eval Division: Los Angeles County Fire Department
Eval Program: HMRRP
Eval Source: CERS

Eval General Type: Compliance Evaluation Inspection
Eval Date: 07-25-2014
Violations Found: No
Eval Type: Routine done by local agency
Eval Notes: Not reported
Eval Division: Los Angeles County Fire Department
Eval Program: HMRRP
Eval Source: CERS

Eval General Type: Compliance Evaluation Inspection
Eval Date: 07-25-2014
Violations Found: No
Eval Type: Routine done by local agency
Eval Notes: Not reported
Eval Division: Los Angeles County Fire Department
Eval Program: HW
Eval Source: CERS

Eval General Type: Compliance Evaluation Inspection
Eval Date: 08-07-2017
Violations Found: Yes
Eval Type: Routine done by local agency
Eval Notes: SALVADOR MORA, OWNER

WOANNA INC ARCO #83340 (Continued) **S113799563**

Eval Division: Los Angeles County Fire Department
Eval Program: HMRRP
Eval Source: CERS

Eval General Type: Compliance Evaluation Inspection
Eval Date: 08-07-2017
Violations Found: Yes
Eval Type: Routine done by local agency
Eval Notes: SALVADOR MORA, OWNER
Eval Division: Los Angeles County Fire Department
Eval Program: HW
Eval Source: CERS

Affiliation:
Affiliation Type Desc: Facility Mailing Address
Entity Name: Mailing Address
Entity Title: Not reported
Affiliation Address: 10121 WHITTIER BLVD # B
Affiliation City: WHITTIER
Affiliation State: CA
Affiliation Country: Not reported
Affiliation Zip: 90606
Affiliation Phone: Not reported

Affiliation Type Desc: Operator
Entity Name: DOMINGA MARQUEZ
Entity Title: Not reported
Affiliation Address: Not reported
Affiliation City: Not reported
Affiliation State: Not reported
Affiliation Country: Not reported
Affiliation Zip: Not reported
Affiliation Phone: (562) 686-4601

Affiliation Type Desc: CUPA District
Entity Name: Los Angeles County Fire
Entity Title: Not reported
Affiliation Address: 5825 Rickenbacker Road
Affiliation City: Commerce
Affiliation State: CA
Affiliation Country: Not reported
Affiliation Zip: 90040-3027
Affiliation Phone: (323) 890-4000

Affiliation Type Desc: Environmental Contact
Entity Name: DOMINGA MARQUEZ
Entity Title: Not reported
Affiliation Address: 10121 WHITTIER BLVD # B
Affiliation City: WHITTIER
Affiliation State: CA
Affiliation Country: Not reported
Affiliation Zip: 90606
Affiliation Phone: Not reported

Affiliation Type Desc: Parent Corporation
Entity Name: SALS FAST LUBE
Entity Title: Not reported

WOANNA INC ARCO #83340 (Continued) **S113799563**

Affiliation Address: Not reported
Affiliation City: Not reported
Affiliation State: Not reported
Affiliation Country: Not reported
Affiliation Zip: Not reported
Affiliation Phone: Not reported

Affiliation Type Desc: Identification Signer
Entity Name: DOMINGA MARQUEZ
Entity Title: Not reported
Affiliation Address: Not reported
Affiliation City: Not reported
Affiliation State: Not reported
Affiliation Country: Not reported
Affiliation Zip: Not reported
Affiliation Phone: Not reported

Affiliation Type Desc: Document Preparer
Entity Name: DOMINGA MARQUEZ
Entity Title: Not reported
Affiliation Address: Not reported
Affiliation City: Not reported
Affiliation State: Not reported
Affiliation Country: Not reported
Affiliation Zip: Not reported
Affiliation Phone: Not reported

Affiliation Type Desc: Legal Owner
Entity Name: Sals Fast Lube Auto Care Inc
Entity Title: Not reported
Affiliation Address: 10121 WHITTIER BLVD # B
Affiliation City: WHITTIER
Affiliation State: CA
Affiliation Country: United States
Affiliation Zip: 90606
Affiliation Phone: (562) 692-7257

Name: WOANNA INC ARCO #83340
Address: 10121 WHITTIER BLVD # A
City,State,Zip: WHITTIER, CA 90606
Site ID: 172198
CERS ID: 10270243
CERS Description: Chemical Storage Facilities

Violations:
Site ID: 172198
Site Name: WOANNA INC ARCO #83340
Violation Date: 07-03-2018
Citation: HSC 6.7 25284, 25286 - California Health and Safety Code, Chapter 6.7, Section(s) 25284, 25286
Violation Description: Failure to submit a complete and accurate application for a permit to operate a UST, or for renewal of the permit.
Violation Notes: Returned to compliance on 05/05/2020. 1)061717 CTLS ONSITE BUT NOT UPLOADED IN CERS OR SUBMITTED TO COUNTYCERS: 2) TK PG 3) MP 4)TEST PORT IS NOT LOCATED AT 6 OCLOCK POSITIO
Violation Division: Los Angeles County Department of Public Works
Violation Program: UST

WOANNA INC ARCO #83340 (Continued) **S113799563**

Violation Source: CERS

Site ID: 172198
Site Name: WOANNA INC ARCO #83340
Violation Date: 07-03-2018
Citation: 23 CCR 16 2712(f) - California Code of Regulations, Title 23, Chapter 16, Section(s) 2712(f)
Violation Description: Failure to implement the corrections specified in the inspection report within 30 calendar days of receiving an inspection report from either the UPA or special inspector.
Violation Notes: Returned to compliance on 05/05/2020. 1)061717 CTLS ONSITE BUT NOT UPLOADED IN CERS OR SUBMITTED TO COUNTYCERS: 2) TK PG 3) MP 4)TEST PORT IS NOT LOCATED AT 6 OCLOCK POSITIO
Violation Division: Los Angeles County Department of Public Works
Violation Program: UST
Violation Source: CERS

Site ID: 172198
Site Name: WOANNA INC ARCO #83340
Violation Date: 07-16-2019
Citation: 23 CCR 16 2712 - California Code of Regulations, Title 23, Chapter 16, Section(s) 2712
Violation Description: Failure to comply with any of the applicable requirements of the permit issued for the operation of the UST system.
Violation Notes: Not reported
Violation Division: Los Angeles County Department of Public Works
Violation Program: UST
Violation Source: CERS

Site ID: 172198
Site Name: WOANNA INC ARCO #83340
Violation Date: 07-18-2016
Citation: HSC 6.7 25290.1(c)(3), 25290.2(c)(3) - California Health and Safety Code, Chapter 6.7, Section(s) 25290.1(c)(3), 25290.2(c)(3)
Violation Description: Failure to keep water out of the secondary containment of UST systems installed on or after July 1, 2003 and before July 1, 2004, or on or after July 1, 2004.
Violation Notes: Returned to compliance on 05/05/2020. CERS. MONIT.CERT.7/2015,7/2016, SB989 2/2015 INCOMPLETE, 6’CLOCK SECONDARY DRAIN ALL PRODUCT, NIGHT SHIFT TRAINING. SUBMIT
Violation Division: Los Angeles County Department of Public Works
Violation Program: UST
Violation Source: CERS

Site ID: 172198
Site Name: WOANNA INC ARCO #83340
Violation Date: 07-20-2015
Citation: HSC 6.7 25286(a) - California Health and Safety Code, Chapter 6.7, Section(s) 25286(a)
Violation Description: Failure to submit an complete and accurate application for a permit to operate an underground storage tank, or for renewal of the permit.
Violation Notes: Returned to compliance on 07/12/2019.
Violation Division: Los Angeles County Department of Public Works
Violation Program: UST
Violation Source: CERS

Site ID: 172198

WOANNA INC ARCO #83340 (Continued) **S113799563**

Site Name:	WOANNA INC ARCO #83340
Violation Date:	07-18-2016
Citation:	23 CCR 16 2715(f) - California Code of Regulations, Title 23, Chapter 16, Section(s) 2715(f)
Violation Description:	Failure to have at least one employee present during operating hours that has been trained in the proper operation and maintenance of the UST system by a designated operator (DO).
Violation Notes:	Returned to compliance on 05/05/2020. CERS. MONIT.CERT.7/2015,7/2016, SB989 2/2015 INCOMPLETE, 6'CLOCK SECONDARY DRAIN ALL PRODUCT, NIGHT SHIFT TRAINING. SUBMIT
Violation Division:	Los Angeles County Department of Public Works
Violation Program:	UST
Violation Source:	CERS
Site ID:	172198
Site Name:	WOANNA INC ARCO #83340
Violation Date:	07-17-2017
Citation:	23 CCR 16 2715(c) - California Code of Regulations, Title 23, Chapter 16, Section(s) 2715(c)
Violation Description:	Failure to comply with one or more of the following designated operator (DO) monthly inspection requirements: Be performed by an ICC certified DO. Inspect monthly alarm history report, check that alarms are documented and responded to appropriately, and attach a copy. Inspect for the presence of liquid/debris in spill containers. Inspect for the presence of liquid/debris in under dispenser containment (UDC) and ensure that the monitoring equipment is positioned correctly. Inspect for liquid or debris in containment sumps where an alarm occurred with no service visit. Check that all testing and maintenance has been completed and documented. Verify that all facility employees have been properly trained.
Violation Notes:	Returned to compliance on 07/12/2019.
Violation Division:	Los Angeles County Department of Public Works
Violation Program:	UST
Violation Source:	CERS
Site ID:	172198
Site Name:	WOANNA INC ARCO #83340
Violation Date:	07-16-2019
Citation:	23 CCR 16 2712(f) - California Code of Regulations, Title 23, Chapter 16, Section(s) 2712(f)
Violation Description:	Failure to implement the corrections specified in the inspection report within 30 days of receiving an inspection report from either the UPA or special inspector.
Violation Notes:	Not reported
Violation Division:	Los Angeles County Department of Public Works
Violation Program:	UST
Violation Source:	CERS
Site ID:	172198
Site Name:	WOANNA INC ARCO #83340
Violation Date:	07-17-2017
Citation:	HSC 6.7 25284(a)(3)(A) & (B); - California Health and Safety Code, Chapter 6.7, Section(s) 25284(a)(3)(A) & (B);
Violation Description:	Failure to implement or maintain a written agreement between the UST permit holder and the operator (owner/operator agreement).
Violation Notes:	Returned to compliance on 07/12/2019.
Violation Division:	Los Angeles County Department of Public Works

WOANNA INC ARCO #83340 (Continued) **S113799563**

Violation Program: UST
Violation Source: CERS

Site ID: 172198
Site Name: WOANNA INC ARCO #83340
Violation Date: 07-16-2019
Citation: 23 CCR 16 2635(e)(8) - California Code of Regulations, Title 23, Chapter 16, Section(s) 2635(e)(8)
Violation Description: Failure to submit as-built plans for the location and orientation of the tanks and appurtenant piping systems for new installations and/or with the permit application.
Violation Notes: Not reported
Violation Division: Los Angeles County Department of Public Works
Violation Program: UST
Violation Source: CERS

Site ID: 172198
Site Name: WOANNA INC ARCO #83340
Violation Date: 07-21-2014
Citation: 23 CCR 16 2711(a)(8) - California Code of Regulations, Title 23, Chapter 16, Section(s) 2711(a)(8)
Violation Description: Failure to submit as-built plans for the location and orientation of the tanks and appurtenant piping systems for new installations and/or with the permit application.
Violation Notes: Returned to compliance on 05/05/2020. FUEL LEAKS INTO UST PIPING SUMPS: 87M,87S, DSL; HLA ALARM NOT FUNCT'NAL,REPAIR ASAP. 2ND PIPING DRAIN PLUGS NOT AT 6 O'CLOCK; CTLS REQD. BLDG PER APPROVED PLANS. REPAIR LEAKS ASAP. SUBMIT COPY OF CTLS'2014
Violation Division: Los Angeles County Department of Public Works
Violation Program: UST
Violation Source: CERS

Site ID: 172198
Site Name: WOANNA INC ARCO #83340
Violation Date: 07-16-2019
Citation: 23 CCR 16 2637(f) - California Code of Regulations, Title 23, Chapter 16, Section(s) 2637(f)
Violation Description: Failure to submit a copy of the secondary containment test results on the G Secondary Containment Testing report FormG to the UPA within 30 days after the test.
Violation Notes: Not reported
Violation Division: Los Angeles County Department of Public Works
Violation Program: UST
Violation Source: CERS

Site ID: 172198
Site Name: WOANNA INC ARCO #83340
Violation Date: 07-25-2014
Citation: HSC 6.95 25508(d) - California Health and Safety Code, Chapter 6.95, Section(s) 25508(d)
Violation Description: Failure to complete and/or electronically submit a business plan when storing/handling a hazardous material at or above reportable quantities.
Violation Notes: Returned to compliance on 01/22/2015. OBSERVATION: Owner/Operator failed to complete and/or submit a Hazardous Materials Business Plan when storing hazardous materials at or above the thresholds quantities of 55 gallons/500 lbs/200 cubic feet. CORRECTIVE ACTION: Complete

WOANNA INC ARCO #83340 (Continued) **S113799563**

	and/or submit a Hazardous Materials Business Plan when storing hazardous materials at or above the thresholds quantities of 55 gallons/500 lbs/200 cubic feet. (needs employee training plan)
Violation Division:	Los Angeles County Fire Department
Violation Program:	HMRRP
Violation Source:	CERS
Site ID:	172198
Site Name:	WOANNA INC ARCO #83340
Violation Date:	07-17-2017
Citation:	23 CCR 16 2712(f) - California Code of Regulations, Title 23, Chapter 16, Section(s) 2712(f)
Violation Description:	Failure to implement the corrections specified in the inspection report within 30 calendar days of receiving an inspection report from either the CUPA or special inspector.
Violation Notes:	Returned to compliance on 07/12/2019.
Violation Division:	Los Angeles County Department of Public Works
Violation Program:	UST
Violation Source:	CERS
Site ID:	172198
Site Name:	WOANNA INC ARCO #83340
Violation Date:	07-03-2018
Citation:	HSC 6.7 25284 - California Health and Safety Code, Chapter 6.7, Section(s) 25284
Violation Description:	Failure to obtain a valid permit to operate from the UPA including but not limited to unpaid permit fees.
Violation Notes:	Returned to compliance on 05/05/2020. 1)061717 CTLS ONSITE BUT NOT UPLOADED IN CERS OR SUBMITTED TO COUNTYCERS: 2) TK PG 3) MP 4)TEST PORT IS NOT LOCATED AT 6 OCLOCK POSITIO
Violation Division:	Los Angeles County Department of Public Works
Violation Program:	UST
Violation Source:	CERS
Site ID:	172198
Site Name:	WOANNA INC ARCO #83340
Violation Date:	07-18-2016
Citation:	23 CCR 16 2715(c) - California Code of Regulations, Title 23, Chapter 16, Section(s) 2715(c)
Violation Description:	Failure to comply with one or more of the following designated operator (DO) monthly inspection requirements: Be performed by an ICC certified DO. Inspect monthly alarm history report, check that alarms are documented and responded to appropriately, and attach a copy. Inspect for the presence of liquid/debris in spill containers. Inspect for the presence of liquid/debris in under dispenser containment (UDC) and ensure that the monitoring equipment is positioned correctly. Inspect for liquid or debris in containment sumps where an alarm occurred with no service visit. Check that all testing and maintenance has been completed and documented. Verify that all facility employees have been properly trained.
Violation Notes:	Returned to compliance on 05/05/2020. CERS. MONIT.CERT.7/2015,7/2016, SB989 2/2015 INCOMPLETE, 6'CLOCK SECONDARY DRAIN ALL PRODUCT, NIGHT SHIFT TRAINING. SUBMIT
Violation Division:	Los Angeles County Department of Public Works
Violation Program:	UST
Violation Source:	CERS

WOANNA INC ARCO #83340 (Continued) **S113799563**

Site ID: 172198
Site Name: WOANNA INC ARCO #83340
Violation Date: 07-20-2015
Citation: HSC 6.7 25284(a)(3) - California Health and Safety Code, Chapter 6.7, Section(s) 25284(a)(3)
Violation Description: Failure to submit, maintain, or implement an owner/operator written agreement.
Violation Notes: Returned to compliance on 07/12/2019.
Violation Division: Los Angeles County Department of Public Works
Violation Program: UST
Violation Source: CERS

Site ID: 172198
Site Name: WOANNA INC ARCO #83340
Violation Date: 07-28-2020
Citation: 23 CCR 16 2638(d) - California Code of Regulations, Title 23, Chapter 16, Section(s) 2638(d)
Violation Description: Failure to submit the G Monitoring System Certification FormG to the UPA within 30 days of completion of the test.
Violation Notes: 1)RESUBMIT CORRECTED 071717 CTLS & SPBKT RESULTS 2)CERS CORRECTIONS: TANK PLOT PLAN 1)RESUBMIT 2)UPDATE CERS
Violation Division: Los Angeles County Department of Public Works
Violation Program: UST
Violation Source: CERS

Site ID: 172198
Site Name: WOANNA INC ARCO #83340
Violation Date: 07-03-2018
Citation: 23 CCR 16 2712(i) - California Code of Regulations, Title 23, Chapter 16, Section(s) 2712(i)
Violation Description: Failure to have current UST Monitoring Plan available on site.
Violation Notes: Returned to compliance on 05/05/2020. 1)061717 CTLS ONSITE BUT NOT UPLOADED IN CERS OR SUBMITTED TO COUNTYCERS: 2) TK PG 3) MP 4)TEST PORT IS NOT LOCATED AT 6 OCLOCK POSITIO
Violation Division: Los Angeles County Department of Public Works
Violation Program: UST
Violation Source: CERS

Site ID: 172198
Site Name: WOANNA INC ARCO #83340
Violation Date: 07-16-2019
Citation: 23 CCR 16 2637.1(e) - California Code of Regulations, Title 23, Chapter 16, Section(s) 2637.1(e)
Violation Description: Failure to submit a copy of the spill containment test results on the G Spill Container Testing Report FormG to the UPA within 30 days after the test.
Violation Notes: Not reported
Violation Division: Los Angeles County Department of Public Works
Violation Program: UST
Violation Source: CERS

Site ID: 172198
Site Name: WOANNA INC ARCO #83340
Violation Date: 07-03-2018
Citation: 23 CCR 16 2638(d) - California Code of Regulations, Title 23, Chapter 16, Section(s) 2638(d)
Violation Description: Failure to submit the Annual Monitoring System Certification Form to

WOANNA INC ARCO #83340 (Continued) **S113799563**

	the UPA within 30 days of completion of the test.
Violation Notes:	Returned to compliance on 05/05/2020. 1)061717 CTLS ONSITE BUT NOT UPLOADED IN CERS OR SUBMITTED TO COUNTYCERS: 2) TK PG 3) MP 4)TEST PORT IS NOT LOCATED AT 6 OCLOCK POSITIO
Violation Division:	Los Angeles County Department of Public Works
Violation Program:	UST
Violation Source:	CERS
Site ID:	172198
Site Name:	WOANNA INC ARCO #83340
Violation Date:	08-01-2017
Citation:	HSC 6.95 25505(a)(4) - California Health and Safety Code, Chapter 6.95, Section(s) 25505(a)(4)
Violation Description:	Failure to provide initial and annual training to all employees in safety procedures in the event of a release or threatened release of a hazardous material or failure to document and maintain training records for a minimum of three years.
Violation Notes:	Returned to compliance on 03/14/2018. OBSERVATION: Hazardous Materials (HMs) employee training documentation was not available at time of inspection CORRECTIVE ACTION: Employees training shall be done per HSC 25505(a)4: Training for all new employees and annual training, including refresher courses, for all employees in safety procedures in the event of a release or threatened release of a hazardous material, including emergency response plans and procedures in the event of a release or threatened release of a hazardous material, including, but not limited to, all of the following: G Immediate notification contacts to the appropriate local emergency response personnel and to the unified program agency. G Procedures for the mitigation of a release or threatened release to minimize any potential harm or damage to persons, property, or the environment. G Evacuation plans and procedures, including immediate notice, for the business site. These training programs may take into consideration the position of [Truncated]
Violation Division:	Los Angeles County Fire Department
Violation Program:	HMRRP
Violation Source:	CERS
Site ID:	172198
Site Name:	WOANNA INC ARCO #83340
Violation Date:	07-16-2019
Citation:	HSC 6.7 25284, 25286 - California Health and Safety Code, Chapter 6.7, Section(s) 25284, 25286
Violation Description:	Failure to submit a complete and accurate application for a permit to operate a UST, or for renewal of the permit.
Violation Notes:	Not reported
Violation Division:	Los Angeles County Department of Public Works
Violation Program:	UST
Violation Source:	CERS
Site ID:	172198
Site Name:	WOANNA INC ARCO #83340
Violation Date:	07-28-2020
Citation:	23 CCR 16 2712 - California Code of Regulations, Title 23, Chapter 16, Section(s) 2712
Violation Description:	Failure to comply with any of the applicable requirements of the permit issued for the operation of the UST system.
Violation Notes:	1)RESUBMIT CORRECTED 071717 CTLS & SPBKT RESULTS 2)CERS CORRECTIONS:

WOANNA INC ARCO #83340 (Continued) **S113799563**

TANK PLOT PLAN 1)RESUBMIT 2)UPDATE CERS
Violation Division: Los Angeles County Department of Public Works
Violation Program: UST
Violation Source: CERS

Site ID: 172198
Site Name: WOANNA INC ARCO #83340
Violation Date: 07-18-2016
Citation: 23 CCR 16 2715(i) - California Code of Regulations, Title 23, Chapter 16, Section(s) 2715(i)
Violation Description: Failure to have a properly qualified service technician test leak detection equipment as required every 12 months (vapor, pressure, hydrostatic (VPH) system, sensors, line-leak detectors (LLD), automatic tank gauge (ATG), etc.).
Violation Notes: Returned to compliance on 05/05/2020. CERS. MONIT.CERT.7/2015,7/2016, SB989 2/2015 INCOMPLETE, 6'CLOCK SECONDARY DRAIN ALL PRODUCT, NIGHT SHIFT TRAINING. SUBMIT
Violation Division: Los Angeles County Department of Public Works
Violation Program: UST
Violation Source: CERS

Site ID: 172198
Site Name: WOANNA INC ARCO #83340
Violation Date: 08-01-2017
Citation: HSC 6.95 25508(a)(1) - California Health and Safety Code, Chapter 6.95, Section(s) 25508(a)(1)
Violation Description: Failure to annually review and electronically certify that the business plan is complete and accurate on or before the annual due date.
Violation Notes: Returned to compliance on 09/07/2017. OBSERVATION: The Hazardous Materials Business Plan (HMBP) submitted in the California Environmental Reporting System (CERS) on 04/03/2017 was reviewed and found to be inaccurate and/or missing information G Site map missing information per HSC 25505(a)2: Site map must have all of the following: contains north orientation, loading areas, internal roads, adjacent streets, storm and sewer drains, access and exit points, emergency shutoffs, evacuation staging areas, hazardous material handling and storage areas, and emergency response equipment. G Hazardous Materials inventories not accurate: Disclose all chemicals at or above 55gallons, 500lbs and/or 200cuft. Please enter maximum storage capacity for each G CERS Consolidated Emergency Response/Contingency Plan missing information. If your employee training plan is included in your Emergency Response/Contingency Plan, select Provided Elsewhere in CERS and select Emergency Response & Training Plans. CORRECTIVE ACTION: [Truncated]
Violation Division: Los Angeles County Fire Department
Violation Program: HMRRP
Violation Source: CERS

Site ID: 172198
Site Name: WOANNA INC ARCO #83340
Violation Date: 08-01-2017
Citation: 22 CCR 12 66262.34(f) - California Code of Regulations, Title 22, Chapter 12, Section(s) 66262.34(f)
Violation Description: Failure to properly label hazardous waste accumulation containers and portable tanks with the following requirements: "Hazardous Waste", name and address of the generator, physical and chemical

WOANNA INC ARCO #83340 (Continued) **S113799563**

	characteristics of the Hazardous Waste, and starting accumulation date.
Violation Notes:	Returned to compliance on 08/21/2017. OBSERVATION: Trash enclosure area G (1) 55-gallon metal drum storing (1) 5-gallon poly container storing liquids contaminated with fuels and (2) 5-gallon containers storing absorbent contaminated with fuels was observed with an incomplete hazardous waste label. CORRECTIVE ACTION: Submit photos to the CUPA demonstrating that the container listed above has been properly labeled.
Violation Division:	Los Angeles County Fire Department
Violation Program:	HW
Violation Source:	CERS
Site ID:	172198
Site Name:	WOANNA INC ARCO #83340
Violation Date:	07-28-2020
Citation:	23 CCR 16 2637.1(e) - California Code of Regulations, Title 23, Chapter 16, Section(s) 2637.1(e)
Violation Description:	Failure to submit a copy of the spill containment test results on the G Spill Container Testing Report FormG to the UPA within 30 days after the test.
Violation Notes:	1)RESUBMIT CORRECTED 071717 CTLS & SPBKT RESULTS 2)CERS CORRECTIONS: TANK PLOT PLAN 1)RESUBMIT 2)UPDATE CERS
Violation Division:	Los Angeles County Department of Public Works
Violation Program:	UST
Violation Source:	CERS
Site ID:	172198
Site Name:	WOANNA INC ARCO #83340
Violation Date:	07-03-2018
Citation:	23 CCR 16 2641(h) - California Code of Regulations, Title 23, Chapter 16, Section(s) 2641(h)
Violation Description:	Failure to have an approved UST Monitoring Plan.
Violation Notes:	Returned to compliance on 05/05/2020. 1)061717 CTLS ONSITE BUT NOT UPLOADED IN CERS OR SUBMITTED TO COUNTYCERS: 2) TK PG 3) MP 4)TEST PORT IS NOT LOCATED AT 6 OCLOCK POSITIO
Violation Division:	Los Angeles County Department of Public Works
Violation Program:	UST
Violation Source:	CERS
Site ID:	172198
Site Name:	WOANNA INC ARCO #83340
Violation Date:	07-20-2015
Citation:	23 CCR 16 2712(i) - California Code of Regulations, Title 23, Chapter 16, Section(s) 2712(i)
Violation Description:	Failure to submit, obtain approval, or maintain a complete/accurate response plan.
Violation Notes:	Returned to compliance on 07/12/2019.
Violation Division:	Los Angeles County Department of Public Works
Violation Program:	UST
Violation Source:	CERS
Site ID:	172198
Site Name:	WOANNA INC ARCO #83340
Violation Date:	07-18-2016
Citation:	23 CCR 16 2715(f)(2) - California Code of Regulations, Title 23, Chapter 16, Section(s) 2715(f)(2)

WOANNA INC ARCO #83340 (Continued) **S113799563**

Violation Description:	The owner/operator has failed to obtain approval from the CUPA for a training program at an unstaffed facility and/or implement the approved training program.
Violation Notes:	Returned to compliance on 05/05/2020. CERS. MONIT.CERT.7/2015,7/2016, SB989 2/2015 INCOMPLETE, 6'CLOCK SECONDARY DRAIN ALL PRODUCT, NIGHT SHIFT TRAINING. SUBMIT
Violation Division:	Los Angeles County Department of Public Works
Violation Program:	UST
Violation Source:	CERS
Site ID:	172198
Site Name:	WOANNA INC ARCO #83340
Violation Date:	07-03-2018
Citation:	HSC 6.7 25284.2 - California Health and Safety Code, Chapter 6.7, Section(s) 25284.2
Violation Description:	Failure to test the spill bucket annually.
Violation Notes:	Returned to compliance on 05/05/2020. 1)061717 CTLS ONSITE BUT NOT UPLOADED IN CERS OR SUBMITTED TO COUNTYCERS: 2) TK PG 3) MP 4)TEST PORT IS NOT LOCATED AT 6 OCLOCK POSITIO
Violation Division:	Los Angeles County Department of Public Works
Violation Program:	UST
Violation Source:	CERS
Site ID:	172198
Site Name:	WOANNA INC ARCO #83340
Violation Date:	07-16-2019
Citation:	23 CCR 16 2712(b)(1)(G) - California Code of Regulations, Title 23, Chapter 16, Section(s) 2712(b)(1)(G)
Violation Description:	Failure to comply with one or more of the following overfill prevention equipment requirements: Alert the transfer operator when the tank is 90 percent full by restricting the flow into the tank or triggering an audible and visual alarm; or Restrict delivery of flow to the tank at least 30 minutes before the tank overfills, provided the restriction occurs when the tank is filled to no more than 95 percent of capacity; and activate an audible alarm at least five minutes before the tank overfills; or Provide positive shut-off of flow to the tank when the tank is filled to no more than 95 percent of capacity; or Provide positive shut-off of flow to the tank so that none of the fittings located on the top of the tank are exposed to product due to overfilling. Install/retrofit overfill prevention equipment that does not use flow restrictors on vent piping to meet overfill prevention equipment requirements when the overfill prevention equipment is installed, repaired, or replaced on and after October 1,- 2018. For USTs installed before October 1, 2018, perform an inspection by October 13, 2018 and every 36 months thereafter. For USTs installed on and after October- 1,- 2018, perform an inspection at installation and every 36 months thereafter. Inspected within 30 days after a repair to the overfill prevention equipment. Inspected using an applicable manufacturer guidelines, industry codes, engineering standards, or a method approved by a professional engineer. Inspected by a certified UST service technician. Maintain records of overfill prevention equipment inspection for 36 months.
Violation Notes:	Not reported
Violation Division:	Los Angeles County Department of Public Works
Violation Program:	UST
Violation Source:	CERS

WOANNA INC ARCO #83340 (Continued) **S113799563**

Site ID: 172198
Site Name: WOANNA INC ARCO #83340
Violation Date: 07-16-2019
Citation: 23 CCR 16 2711(a)(8) - California Code of Regulations, Title 23, Chapter 16, Section(s) 2711(a)(8)
Violation Description: Failure to submit or maintain a current facility plot plan.
Violation Notes: Not reported
Violation Division: Los Angeles County Department of Public Works
Violation Program: UST
Violation Source: CERS

Site ID: 172198
Site Name: WOANNA INC ARCO #83340
Violation Date: 07-28-2020
Citation: 23 CCR 16 2712(b)(6) - California Code of Regulations, Title 23, Chapter 16, Section(s) 2712(b)(6)
Violation Description: Failure to maintain records of repairs and upgrades on site, or off site if approved by the UPA, for the life of the UST.
Violation Notes: 1)RESUBMIT CORRECTED 071717 CTLS & SPBKT RESULTS 2)CERS CORRECTIONS: TANK PLOT PLAN 1)RESUBMIT 2)UPDATE CERS
Violation Division: Los Angeles County Department of Public Works
Violation Program: UST
Violation Source: CERS

Site ID: 172198
Site Name: WOANNA INC ARCO #83340
Violation Date: 07-16-2019
Citation: 23 CCR 16 2665(b) - California Code of Regulations, Title 23, Chapter 16, Section(s) 2665(b)
Violation Description: "Failure to submit a copy of the overfill prevention equipment inspection results on the G Overfill Prevention Equipment Inspection Report FormG to the UPA within 30 days after the inspection. "
Violation Notes: Not reported
Violation Division: Los Angeles County Department of Public Works
Violation Program: UST
Violation Source: CERS

Site ID: 172198
Site Name: WOANNA INC ARCO #83340
Violation Date: 07-28-2020
Citation: HSC 6.7 25293 - California Health and Safety Code, Chapter 6.7, Section(s) 25293
Violation Description: Failure to maintain UST records in sufficient detail to enable the UPA to determine whether the UST systems are in compliance.
Violation Notes: 1)RESUBMIT CORRECTED 071717 CTLS & SPBKT RESULTS 2)CERS CORRECTIONS: TANK PLOT PLAN 1)RESUBMIT 2)UPDATE CERS
Violation Division: Los Angeles County Department of Public Works
Violation Program: UST
Violation Source: CERS

Site ID: 172198
Site Name: WOANNA INC ARCO #83340
Violation Date: 07-18-2016
Citation: 23 CCR 6.7 25284, 25286 - California Code of Regulations, Title 23, Chapter 6.7, Section(s) 25284, 25286
Violation Description: Failure to submit a complete and accurate application for a permit to operate a UST, or for renewal of the permit.

WOANNA INC ARCO #83340 (Continued) **S113799563**

Violation Notes:	Returned to compliance on 05/05/2020. CERS. MONIT.CERT.7/2015,7/2016, SB989 2/2015 INCOMPLETE, 6'CLOCK SECONDARY DRAIN ALL PRODUCT, NIGHT SHIFT TRAINING. SUBMIT
Violation Division:	Los Angeles County Department of Public Works
Violation Program:	UST
Violation Source:	CERS
Site ID:	172198
Site Name:	WOANNA INC ARCO #83340
Violation Date:	07-28-2020
Citation:	HSC 6.7 25284 - California Health and Safety Code, Chapter 6.7, Section(s) 25284
Violation Description:	Failure to obtain a valid permit to operate from the UPA including but not limited to unpaid permit fees.
Violation Notes:	1)RESUBMIT CORRECTED 071717 CTLS & SPBKT RESULTS 2)CERS CORRECTIONS: TANK PLOT PLAN 1)RESUBMIT 2)UPDATE CERS
Violation Division:	Los Angeles County Department of Public Works
Violation Program:	UST
Violation Source:	CERS
Site ID:	172198
Site Name:	WOANNA INC ARCO #83340
Violation Date:	08-01-2017
Citation:	40 CFR 1 262.34(d)(5)(iii) - U.S. Code of Federal Regulations, Title 40, Chapter 1, Section(s) 262.34(d)(5)(iii)
Violation Description:	Failure to ensure that all employees are thoroughly familiar with proper waste handling and emergency procedures, relevant to their responsibilities during normal facility operations and emergencies.
Violation Notes:	Returned to compliance on 03/14/2018. OBSERVATION: Hazardous Waste (HW) employee training documentation was not available at time of inspection CORRECTIVE ACTION: All employees who generate/handle HW are required to have intial and annual refresher HW training. Ensure all employees who generate/handle recognize HW point of generation and HW handling, storage and disposal requirements and emergency procedures. Provide training to all employees who generate/handle HW and provide supporting documentation (employee names, date of training, and training topics) to CUPA.
Violation Division:	Los Angeles County Fire Department
Violation Program:	HW
Violation Source:	CERS
Site ID:	172198
Site Name:	WOANNA INC ARCO #83340
Violation Date:	07-28-2020
Citation:	23 CCR 16 2712(b)(2) - California Code of Regulations, Title 23, Chapter 16, Section(s) 2712(b)(2)
Violation Description:	Failure to maintain monitoring records for release detection and/or maintain records of appropriate follow-up actions.
Violation Notes:	1)RESUBMIT CORRECTED 071717 CTLS & SPBKT RESULTS 2)CERS CORRECTIONS: TANK PLOT PLAN 1)RESUBMIT 2)UPDATE CERS
Violation Division:	Los Angeles County Department of Public Works
Violation Program:	UST
Violation Source:	CERS
Site ID:	172198
Site Name:	WOANNA INC ARCO #83340
Violation Date:	02-03-2017

WOANNA INC ARCO #83340 (Continued) **S113799563**

Citation:	23 CCR 16 2715(i) - California Code of Regulations, Title 23, Chapter 16, Section(s) 2715(i)
Violation Description:	Failure to have a properly qualified service technician test leak detection equipment as required every 12 months (vapor, pressure, hydrostatic (VPH) system, sensors, line-leak detectors (LLD), automatic tank gauge (ATG), etc.).
Violation Notes:	Returned to compliance on 07/12/2019.
Violation Division:	Los Angeles County Department of Public Works
Violation Program:	UST
Violation Source:	CERS
Site ID:	172198
Site Name:	WOANNA INC ARCO #83340
Violation Date:	07-18-2016
Citation:	HSC 6.7 25290.1(c), 25290.2(c), 25291(a)(2), 25292(e) - California Health and Safety Code, Chapter 6.7, Section(s) 25290.1(c), 25290.2(c), 25291(a)(2), 25292(e)
Violation Description:	Failure to maintain secondary containment (e.g. failure of secondary containment testing).
Violation Notes:	Returned to compliance on 05/05/2020. CERS. MONIT.CERT.7/2015,7/2016, SB989 2/2015 INCOMPLETE, 6'CLOCK SECONDARY DRAIN ALL PRODUCT, NIGHT SHIFT TRAINING. SUBMIT
Violation Division:	Los Angeles County Department of Public Works
Violation Program:	UST
Violation Source:	CERS
Site ID:	172198
Site Name:	WOANNA INC ARCO #83340
Violation Date:	07-28-2020
Citation:	23 CCR 16 2712(f) - California Code of Regulations, Title 23, Chapter 16, Section(s) 2712(f)
Violation Description:	Failure to implement the corrections specified in the inspection report within 30 days of receiving an inspection report from either the UPA or special inspector.
Violation Notes:	1)RESUBMIT CORRECTED 071717 CTLS & SPBKT RESULTS 2)CERS CORRECTIONS: TANK PLOT PLAN 1)RESUBMIT 2)UPDATE CERS
Violation Division:	Los Angeles County Department of Public Works
Violation Program:	UST
Violation Source:	CERS
Site ID:	172198
Site Name:	WOANNA INC ARCO #83340
Violation Date:	07-18-2016
Citation:	23 CCR 16 2712(f) - California Code of Regulations, Title 23, Chapter 16, Section(s) 2712(f)
Violation Description:	Failure to implement the corrections specified in the inspection report within 30 calendar days of receiving an inspection report from either the CUPA or special inspector.
Violation Notes:	Returned to compliance on 05/05/2020. CERS. MONIT.CERT.7/2015,7/2016, SB989 2/2015 INCOMPLETE, 6'CLOCK SECONDARY DRAIN ALL PRODUCT, NIGHT SHIFT TRAINING. SUBMIT
Violation Division:	Los Angeles County Department of Public Works
Violation Program:	UST
Violation Source:	CERS
Site ID:	172198
Site Name:	WOANNA INC ARCO #83340

WOANNA INC ARCO #83340 (Continued) **S113799563**

Violation Date: 02-03-2017
Citation: 23 CCR 16 2711(a)(8) - California Code of Regulations, Title 23, Chapter 16, Section(s) 2711(a)(8)
Violation Description: Failure to submit as-built plans for the location and orientation of the tanks and appurtenant piping systems for new installations and/or with the permit application.
Violation Notes: Returned to compliance on 07/12/2019.
Violation Division: Los Angeles County Department of Public Works
Violation Program: UST
Violation Source: CERS

Site ID: 172198
Site Name: WOANNA INC ARCO #83340
Violation Date: 07-18-2016
Citation: 23 CCR 16 2632, 2634, 2712(b) - California Code of Regulations, Title 23, Chapter 16, Section(s) 2632, 2634, 2712(b)
Violation Description: Failure to maintain monitoring and maintenance records (e.g., alarm logs) and/or maintain records of appropriate follow-up actions.
Violation Notes: Returned to compliance on 05/05/2020. CERS. MONIT.CERT.7/2015,7/2016, SB989 2/2015 INCOMPLETE, 6'CLOCK SECONDARY DRAIN ALL PRODUCT, NIGHT SHIFT TRAINING. SUBMIT
Violation Division: Los Angeles County Department of Public Works
Violation Program: UST
Violation Source: CERS

Site ID: 172198
Site Name: WOANNA INC ARCO #83340
Violation Date: 07-20-2015
Citation: HSC 6.11 25404(e)(4) - California Health and Safety Code, Chapter 6.11, Section(s) 25404(e)(4)
Violation Description: Failure to report program data electronically.
Violation Notes: Returned to compliance on 07/12/2019.
Violation Division: Los Angeles County Department of Public Works
Violation Program: UST
Violation Source: CERS

Site ID: 172198
Site Name: WOANNA INC ARCO #83340
Violation Date: 07-18-2016
Citation: 23 CCR 16 2637 - California Code of Regulations, Title 23, Chapter 16, Section(s) 2637
Violation Description: Failure to conduct secondary containment testing, or one or more of the following requirements: Perform the test within six months of installation and every 36 months thereafter.Use a procedure that demonstrates the system works as well as at installation.Use applicable manufacturer guidelines, industry codes, engineering standard, or professional engineer approval.Performed by a certified service technician or a licensed tank tester.
Violation Notes: Returned to compliance on 05/05/2020. CERS. MONIT.CERT.7/2015,7/2016, SB989 2/2015 INCOMPLETE, 6'CLOCK SECONDARY DRAIN ALL PRODUCT, NIGHT SHIFT TRAINING. SUBMIT
Violation Division: Los Angeles County Department of Public Works
Violation Program: UST
Violation Source: CERS

Site ID: 172198
Site Name: WOANNA INC ARCO #83340

WOANNA INC ARCO #83340 (Continued) **S113799563**

Violation Date:	07-17-2017
Citation:	23 CCR 16 2632, 2634, 2712(b) - California Code of Regulations, Title 23, Chapter 16, Section(s) 2632, 2634, 2712(b)
Violation Description:	Failure to maintain monitoring and maintenance records (e.g., alarm logs) and/or maintain records of appropriate follow-up actions.
Violation Notes:	Returned to compliance on 07/12/2019.
Violation Division:	Los Angeles County Department of Public Works
Violation Program:	UST
Violation Source:	CERS
Site ID:	172198
Site Name:	WOANNA INC ARCO #83340
Violation Date:	07-16-2019
Citation:	HSC 6.7 25284 - California Health and Safety Code, Chapter 6.7, Section(s) 25284
Violation Description:	Failure to obtain a valid permit to operate from the UPA including but not limited to unpaid permit fees.
Violation Notes:	Not reported
Violation Division:	Los Angeles County Department of Public Works
Violation Program:	UST
Violation Source:	CERS
Site ID:	172198
Site Name:	WOANNA INC ARCO #83340
Violation Date:	07-28-2020
Citation:	23 CCR 16 2711(a)(8) - California Code of Regulations, Title 23, Chapter 16, Section(s) 2711(a)(8)
Violation Description:	Failure to submit or maintain a current facility plot plan.
Violation Notes:	1)RESUBMIT CORRECTED 071717 CTLS & SPBKT RESULTS 2)CERS CORRECTIONS: TANK PLOT PLAN 1)RESUBMIT 2)UPDATE CERS
Violation Division:	Los Angeles County Department of Public Works
Violation Program:	UST
Violation Source:	CERS
Site ID:	172198
Site Name:	WOANNA INC ARCO #83340
Violation Date:	08-01-2017
Citation:	22 CCR 12 66262.40(a) - California Code of Regulations, Title 22, Chapter 12, Section(s) 66262.40(a)
Violation Description:	Failure to keep a copy of each properly signed manifest for at least three years from the date the waste was accepted by the initial transporter. The manifest signed at the time the waste was accepted for transport shall be kept until receiving a signed copy from the designated facility which received the waste.
Violation Notes:	Returned to compliance on 02/12/2018. OBSERVATION: At the time of inspection facility was unable to provide 2017, 2016 & 2015 hazardous waste manifest for G Hazardous waste solids generated from spills/leaks (absorbent contaminated with fuels) G Hazardous waste liquids generated from removing liquids from the sumps, under dispenser containment and/or spill buckets or AB2481 & SB989 test liquids CORRECTIVE ACTION: Locate and submit copies to the CUPA of all 2017, 2016 & 2015 hazardous waste manifest and/or consolidated waste manifest for G Hazardous waste solids generated from spills/leaks (i.e. absorbent contaminated with fuels, drained gas filters) G Hazardous waste liquids generated from removing liquids from the sumps, under dispenser containment and/or spill buckets or AB2481 & SB989 test liquids

WOANNA INC ARCO #83340 (Continued) **S113799563**

Violation Division: Los Angeles County Fire Department
Violation Program: HW
Violation Source: CERS

Site ID: 172198
Site Name: WOANNA INC ARCO #83340
Violation Date: 07-20-2015
Citation: HSC 6.75 25299.30-25299.34 - California Health and Safety Code, Chapter 6.75, Section(s) 25299.30-25299.34
Violation Description: Failure to submit and maintain complete and current Certification of Financial Responsibility or other mechanism of financial assurance.
Violation Notes: Returned to compliance on 07/12/2019.
Violation Division: Los Angeles County Department of Public Works
Violation Program: UST
Violation Source: CERS

Site ID: 172198
Site Name: WOANNA INC ARCO #83340
Violation Date: 07-20-2015
Citation: HSC 6.7 25286 - California Health and Safety Code, Chapter 6.7, Section(s) 25286
Violation Description: Failure to obtain and maintain a valid Board of Equalization account number.
Violation Notes: Returned to compliance on 07/12/2019.
Violation Division: Los Angeles County Department of Public Works
Violation Program: UST
Violation Source: CERS

Site ID: 172198
Site Name: WOANNA INC ARCO #83340
Violation Date: 07-18-2016
Citation: HSC 6.75 25299.30-25299.34 - California Health and Safety Code, Chapter 6.75, Section(s) 25299.30-25299.34
Violation Description: Failure to submit and maintain complete and current Certification of Financial Responsibility or other mechanism of financial assurance.
Violation Notes: Returned to compliance on 05/05/2020. CERS. MONIT.CERT.7/2015,7/2016, SB989 2/2015 INCOMPLETE, 6'CLOCK SECONDARY DRAIN ALL PRODUCT, NIGHT SHIFT TRAINING. SUBMIT
Violation Division: Los Angeles County Department of Public Works
Violation Program: UST
Violation Source: CERS

Site ID: 172198
Site Name: WOANNA INC ARCO #83340
Violation Date: 07-28-2020
Citation: 23 CCR 16 2716(e) - California Code of Regulations, Title 23, Chapter 16, Section(s) 2716(e)
Violation Description: For designated operator (DO) monthly inspections conducted before October 1, 2018, failure to comply with one or more of the following requirements: Be performed by an ICC certified DO. Inspect monthly alarm history report, check that alarms are documented and responded to appropriately, and attach a copy. Inspect for the presence of liquid/debris in spill containers. Inspect for the presence of liquid/debris in under dispenser containment (UDC) and ensure that the monitoring equipment is positioned correctly. Inspect for liquid or debris in containment sumps where an alarm occurred with no service visit. Check that all testing and maintenance has been completed and

WOANNA INC ARCO #83340 (Continued) **S113799563**

	documented. Verify that all facility employees have been trained in accordance with 23 CCR 2715(c). For designated operator (DO) 30 day inspections conducted on and after October 1, 2018, failure to conduct the designated UST operator visual inspection at least once every 30 days.
Violation Notes:	1)RESUBMIT CORRECTED 071717 CTLS & SPBKT RESULTS 2)CERS CORRECTIONS: TANK PLOT PLAN 1)RESUBMIT 2)UPDATE CERS
Violation Division:	Los Angeles County Department of Public Works
Violation Program:	UST
Violation Source:	CERS
Site ID:	172198
Site Name:	WOANNA INC ARCO #83340
Violation Date:	07-18-2016
Citation:	23 CCR 16 2641(a) - California Code of Regulations, Title 23, Chapter 16, Section(s) 2641(a)
Violation Description:	Failure to maintain secondarily contained piping to allow liquid to flow into the sump in the event of a leak (i.e., failure to remove test boot).
Violation Notes:	Returned to compliance on 05/05/2020. CERS. MONIT.CERT.7/2015,7/2016, SB989 2/2015 INCOMPLETE, 6'CLOCK SECONDARY DRAIN ALL PRODUCT, NIGHT SHIFT TRAINING. SUBMIT
Violation Division:	Los Angeles County Department of Public Works
Violation Program:	UST
Violation Source:	CERS
Site ID:	172198
Site Name:	WOANNA INC ARCO #83340
Violation Date:	07-18-2016
Citation:	HSC 6.7 25284 - California Health and Safety Code, Chapter 6.7, Section(s) 25284
Violation Description:	Failure to obtain a valid permit to operate from the CUPA.
Violation Notes:	Returned to compliance on 05/05/2020. CERS. MONIT.CERT.7/2015,7/2016, SB989 2/2015 INCOMPLETE, 6'CLOCK SECONDARY DRAIN ALL PRODUCT, NIGHT SHIFT TRAINING. SUBMIT
Violation Division:	Los Angeles County Department of Public Works
Violation Program:	UST
Violation Source:	CERS
Site ID:	172198
Site Name:	WOANNA INC ARCO #83340
Violation Date:	07-03-2018
Citation:	HSC 6.7 Multiple - California Health and Safety Code, Chapter 6.7, Section(s) Multiple
Violation Description:	UST Program -General - Must include violation description, proper statute and regulation citation in the "comment" section.
Violation Notes:	Returned to compliance on 05/05/2020. 1)061717 CTLS ONSITE BUT NOT UPLOADED IN CERS OR SUBMITTED TO COUNTYCERS: 2) TK PG 3) MP 4)TEST PORT IS NOT LOCATED AT 6 OCLOCK POSITIO
Violation Division:	Los Angeles County Department of Public Works
Violation Program:	UST
Violation Source:	CERS
Site ID:	172198
Site Name:	WOANNA INC ARCO #83340
Violation Date:	07-16-2019
Citation:	HSC 6.75 25299.30-25299.34 - California Health and Safety Code,

WOANNA INC ARCO #83340 (Continued) **S113799563**

Chapter 6.75, Section(s) 25299.30-25299.34
Violation Description: Failure to submit and maintain complete and current Certification of Financial Responsibility or other mechanism of financial assurance.
Violation Notes: Not reported
Violation Division: Los Angeles County Department of Public Works
Violation Program: UST
Violation Source: CERS

Site ID: 172198
Site Name: WOANNA INC ARCO #83340
Violation Date: 07-16-2019
Citation: 23 CCR 16 2638(d) - California Code of Regulations, Title 23, Chapter 16, Section(s) 2638(d)
Violation Description: Failure to submit the G Monitoring System Certification FormG to the UPA within 30 days of completion of the test.
Violation Notes: Not reported
Violation Division: Los Angeles County Department of Public Works
Violation Program: UST
Violation Source: CERS

Site ID: 172198
Site Name: WOANNA INC ARCO #83340
Violation Date: 07-28-2020
Citation: 23 CCR 16 2715(f) - California Code of Regulations, Title 23, Chapter 16, Section(s) 2715(f)
Violation Description: Failure to have a properly qualified service technician test leak detection equipment as required every 12 months (vapor, pressure, hydrostatic (VPH) system, sensors, line-leak detectors (LLD), automatic tank gauge (ATG), etc.).
Violation Notes: 1)RESUBMIT CORRECTED 071717 CTLS & SPBKT RESULTS 2)CERS CORRECTIONS: TANK PLOT PLAN 1)RESUBMIT 2)UPDATE CERS
Violation Division: Los Angeles County Department of Public Works
Violation Program: UST
Violation Source: CERS

Site ID: 172198
Site Name: WOANNA INC ARCO #83340
Violation Date: 07-18-2016
Citation: HSC 6.7 25284.2 - California Health and Safety Code, Chapter 6.7, Section(s) 25284.2
Violation Description: Failure to test the spill bucket annually.
Violation Notes: Returned to compliance on 05/05/2020. CERS. MONIT.CERT.7/2015,7/2016, SB989 2/2015 INCOMPLETE, 6'CLOCK SECONDARY DRAIN ALL PRODUCT, NIGHT SHIFT TRAINING. SUBMIT
Violation Division: Los Angeles County Department of Public Works
Violation Program: UST
Violation Source: CERS

Evaluation:
Eval General Type: Other/Unknown
Eval Date: 02-03-2017
Violations Found: Yes
Eval Type: Other, not routine, done by local agency
Eval Notes: NOVC ISSUED FOR FAILED LLD.
Eval Division: Los Angeles County Department of Public Works
Eval Program: UST
Eval Source: CERS

WOANNA INC ARCO #83340 (Continued) **S113799563**

Eval General Type: Other/Unknown
Eval Date: 02-12-2018
Violations Found: No
Eval Type: Other, not routine, done by local agency
Eval Notes: Shaib sultani MANAGER
Eval Division: Los Angeles County Fire Department
Eval Program: HMRRP
Eval Source: CERS

Eval General Type: Other/Unknown
Eval Date: 02-12-2018
Violations Found: No
Eval Type: Other, not routine, done by local agency
Eval Notes: Shaib sultani MANAGER
Eval Division: Los Angeles County Fire Department
Eval Program: HW
Eval Source: CERS

Eval General Type: Other/Unknown
Eval Date: 03-15-2018
Violations Found: No
Eval Type: Other, not routine, done by local agency
Eval Notes: Not reported
Eval Division: Los Angeles County Fire Department
Eval Program: HMRRP
Eval Source: CERS

Eval General Type: Other/Unknown
Eval Date: 03-15-2018
Violations Found: No
Eval Type: Other, not routine, done by local agency
Eval Notes: Not reported
Eval Division: Los Angeles County Fire Department
Eval Program: HW
Eval Source: CERS

Eval General Type: Compliance Evaluation Inspection
Eval Date: 07-03-2018
Violations Found: Yes
Eval Type: Routine done by local agency
Eval Notes: 1) 061717 CTLS NOT IN CERS OR SUBMITTED TO COUNTY CERS: 2) TK PG 3) MP 4) TEST PORT IS NOT LOCATED AT 6 OCLOCK POSIT
Eval Division: Los Angeles County Department of Public Works
Eval Program: UST
Eval Source: CERS

Eval General Type: Compliance Evaluation Inspection
Eval Date: 07-16-2019
Violations Found: Yes
Eval Type: Routine done by local agency
Eval Notes: 1)OVFL LATE & NOT SUBMITTED 2)17 CTLS REJ 3)15 SCTR REJ 4)WORK DONE W/O APP:TEST PORTS, FLAP & ANN 5)CERS 6)NEWO TO ALAKOZAE INC
Eval Division: Los Angeles County Department of Public Works
Eval Program: UST
Eval Source: CERS

Eval General Type: Compliance Evaluation Inspection

WOANNA INC ARCO #83340 (Continued) **S113799563**

Eval Date: 07-17-2017
Violations Found: Yes
Eval Type: Routine done by local agency
Eval Notes: NOVC:(1)DOCS UPDATE/UPLOAD IN CERS REQD;(2)UST 91 MLLD FAILED TEST DATED 07/18/2016, RETEST REPORT REQD.
Eval Division: Los Angeles County Department of Public Works
Eval Program: UST
Eval Source: CERS

Eval General Type: Compliance Evaluation Inspection
Eval Date: 07-18-2016
Violations Found: Yes
Eval Type: Routine done by local agency
Eval Notes: NOVC MONIT CERT 7/15,7/16,SB989 2/15 REPAIR/RETEST,CERS, ALL STP SUMPS NOT AT 6 O'CLOCK DRAIN, NIGHT SHIFT D.O.TRAINING.
Eval Division: Los Angeles County Department of Public Works
Eval Program: UST
Eval Source: CERS

Eval General Type: Compliance Evaluation Inspection
Eval Date: 07-20-2015
Violations Found: Yes
Eval Type: Routine done by local agency
Eval Notes: <NOVC:CERS DOCS NOT ACCURATE OR UPLOADED> FILL/PROD/UDCS W/ VR208; ANNULAR W/ VR420;HLA;MLLD
Eval Division: Los Angeles County Department of Public Works
Eval Program: UST
Eval Source: CERS

Eval General Type: Compliance Evaluation Inspection
Eval Date: 07-21-2014
Violations Found: Yes
Eval Type: Routine done by local agency
Eval Notes: NOVC:FUEL LEAKS INTO UST PIPING SUMPS: 87M,87S,DSL;HLA ALARM NOT FUN CTIONAL,REPAIR ASAP.2ND PIPING DRAIN PLUGS NOT AT 6 O'CLOCK;CTLS REQ
Eval Division: Los Angeles County Department of Public Works
Eval Program: UST
Eval Source: CERS

Eval General Type: Compliance Evaluation Inspection
Eval Date: 07-25-2014
Violations Found: No
Eval Type: Routine done by local agency
Eval Notes: Not reported
Eval Division: Los Angeles County Fire Department
Eval Program: HW
Eval Source: CERS

Eval General Type: Other/Unknown
Eval Date: 07-25-2014
Violations Found: No
Eval Type: Other, not routine, done by local agency
Eval Notes: CERS
Eval Division: Los Angeles County Fire Department
Eval Program: HMRRP
Eval Source: CERS

WOANNA INC ARCO #83340 (Continued) **S113799563**

Eval General Type: Compliance Evaluation Inspection
Eval Date: 07-25-2014
Violations Found: Yes
Eval Type: Routine done by local agency
Eval Notes: Not reported
Eval Division: Los Angeles County Fire Department
Eval Program: HMRRP
Eval Source: CERS

Eval General Type: Compliance Evaluation Inspection
Eval Date: 07-28-2020
Violations Found: Yes
Eval Type: Routine done by local agency
Eval Notes: 1)RESUBMIT CORRECTED 071717 CTLS & SPBKT RESULTS 2)CERS CORRECTIONS: TANK PLOT PLAN
Eval Division: Los Angeles County Department of Public Works
Eval Program: UST
Eval Source: CERS

Eval General Type: Compliance Evaluation Inspection
Eval Date: 08-01-2017
Violations Found: Yes
Eval Type: Routine done by local agency
Eval Notes: CLAUDIA MORADO, MANAGER ASSISTED BY CHRIS TOME
Eval Division: Los Angeles County Fire Department
Eval Program: HMRRP
Eval Source: CERS

Eval General Type: Compliance Evaluation Inspection
Eval Date: 08-01-2017
Violations Found: Yes
Eval Type: Routine done by local agency
Eval Notes: CLAUDIA MORADO, MANAGER ASSISTED BY CHRIS TOME
Eval Division: Los Angeles County Fire Department
Eval Program: HW
Eval Source: CERS

Eval General Type: Other/Unknown
Eval Date: 09-06-2017
Violations Found: No
Eval Type: Other, not routine, done by local agency
Eval Notes: HMBP submitted in CERS not accurate.
Eval Division: Los Angeles County Fire Department
Eval Program: HMRRP
Eval Source: CERS

Affiliation:
Affiliation Type Desc: Document Preparer
Entity Name: Ahmad Zaki
Entity Title: Not reported
Affiliation Address: Not reported
Affiliation City: Not reported
Affiliation State: Not reported
Affiliation Country: Not reported
Affiliation Zip: Not reported
Affiliation Phone: Not reported

WOANNA INC ARCO #83340 (Continued) **S113799563**

Affiliation Type Desc:	Facility Mailing Address
Entity Name:	Mailing Address
Entity Title:	Not reported
Affiliation Address:	10121 WHITTIER BLVD UNIT A
Affiliation City:	WHITTIER
Affiliation State:	CA
Affiliation Country:	Not reported
Affiliation Zip:	90606
Affiliation Phone:	Not reported

Affiliation Type Desc:	Environmental Contact
Entity Name:	shaib sutlani
Entity Title:	Not reported
Affiliation Address:	10121 WHITTIER BL #A
Affiliation City:	WHITTIER
Affiliation State:	CA
Affiliation Country:	Not reported
Affiliation Zip:	90606
Affiliation Phone:	Not reported

Affiliation Type Desc:	Identification Signer
Entity Name:	Ahmad Zaki
Entity Title:	Not reported
Affiliation Address:	Not reported
Affiliation City:	Not reported
Affiliation State:	Not reported
Affiliation Country:	Not reported
Affiliation Zip:	Not reported
Affiliation Phone:	Not reported

Affiliation Type Desc:	Parent Corporation
Entity Name:	WOANNA INC ARCO #83340
Entity Title:	Not reported
Affiliation Address:	Not reported
Affiliation City:	Not reported
Affiliation State:	Not reported
Affiliation Country:	Not reported
Affiliation Zip:	Not reported
Affiliation Phone:	Not reported

Affiliation Type Desc:	UST Property Owner Name
Entity Name:	Alakozae Inc
Entity Title:	Not reported
Affiliation Address:	10121 Whittier Blvd.
Affiliation City:	Whittier
Affiliation State:	Ca
Affiliation Country:	United States
Affiliation Zip:	90606
Affiliation Phone:	(562) 695-5600

Affiliation Type Desc:	CUPA District
Entity Name:	Los Angeles County Fire
Entity Title:	Not reported
Affiliation Address:	5825 Rickenbacker Road
Affiliation City:	Commerce
Affiliation State:	CA
Affiliation Country:	Not reported

WOANNA INC ARCO #83340 (Continued) **S113799563**

Affiliation Zip:	90040-3027
Affiliation Phone:	(323) 890-4000
Affiliation Type Desc:	Legal Owner
Entity Name:	Alakozae Inc
Entity Title:	Not reported
Affiliation Address:	10121 WHITTIER BLVD
Affiliation City:	WHITTIER
Affiliation State:	CA
Affiliation Country:	United States
Affiliation Zip:	90606
Affiliation Phone:	(818) 601-0374
Affiliation Type Desc:	UST Permit Applicant
Entity Name:	Ahmad Zaki
Entity Title:	Owner
Affiliation Address:	Not reported
Affiliation City:	Not reported
Affiliation State:	Not reported
Affiliation Country:	Not reported
Affiliation Zip:	Not reported
Affiliation Phone:	(562) 463-6424
Affiliation Type Desc:	UST Tank Operator
Entity Name:	Alakozae Inc
Entity Title:	Not reported
Affiliation Address:	10121 Whittier Blvd.
Affiliation City:	Whittier
Affiliation State:	Ca
Affiliation Country:	United States
Affiliation Zip:	90606
Affiliation Phone:	(562) 695-5600
Affiliation Type Desc:	Operator
Entity Name:	Ahmad Zaki
Entity Title:	Not reported
Affiliation Address:	Not reported
Affiliation City:	Not reported
Affiliation State:	Not reported
Affiliation Country:	Not reported
Affiliation Zip:	Not reported
Affiliation Phone:	(818) 601-0374
Affiliation Type Desc:	UST Tank Owner
Entity Name:	Alakozae Inc
Entity Title:	Not reported
Affiliation Address:	10121 Whittier Blvd.
Affiliation City:	Whittier
Affiliation State:	Ca
Affiliation Country:	United States
Affiliation Zip:	90606
Affiliation Phone:	(562) 695-5600
Name:	ARCO AM/PM #83340
Address:	10121 WHITTIER BLVD
City,State,Zip:	WHITTIER, CA 90606

WOANNA INC ARCO #83340 (Continued) **S113799563**

Site ID: 277920
CERS ID: T10000007063
CERS Description: Leaking Underground Storage Tank Cleanup Site

Affiliation:
Affiliation Type Desc: Regional Board Caseworker
Entity Name: JAMES RYAN - LOS ANGELES RWQCB (REGION 4)
Entity Title: Not reported
Affiliation Address: West 4th Street, Suite 200
Affiliation City: LOS ANGELES
Affiliation State: CA
Affiliation Country: Not reported
Affiliation Zip: Not reported
Affiliation Phone: 2135766711

HWTS:
Name: WOANNA INC
Address: 10121 WHITTIER BLVD
Address 2: Not reported
City,State,Zip: WHITTIER, CA 906061257
EPA ID: CAL000364075
Inactive Date: Not reported
Create Date: 05/26/2011
Last Act Date: 09/09/2020
Mailing Name: Not reported
Mailing Address: 10121 WHITTIER BLVD
Mailing Address 2: Not reported
Mailing City,State,Zip: WHITTIER, CA 906061257
Owner Name: WOANNA INC
Owner Address: 10121 WHITTIER BLVD
Owner Address 2: Not reported
Owner City,State,Zip: WHITTIER, CA 906061257
Contact Name: AHMAD ZAKI
Contact Address: 10121 WHITTIER BLVD
Contact Address 2: Not reported
City,State,Zip: WHITTIER, CA 90606

NAICS:
EPA ID: CAL000364075
Create Date: 2011-05-26 14:33:52.987
NAICS Code: 44719
NAICS Description: Other Gasoline Stations
Issued EPA ID Date: 2011-05-26 14:33:52.95300
Inactive Date: Not reported
Facility Name: WOANNA INC
Facility Address: 10121 WHITTIER BLVD
Facility Address 2: Not reported
Facility City: WHITTIER
Facility County: Not reported
Facility State: CA
Facility Zip: 906061257

J53 **PICO WATER DISTRICT** **LUST** **S105034003**
WSW **4843 CHURCH ST S** **CERS HAZ WASTE** **N/A**
1/4-1/2 **PICO RIVERA, CA 90660** **SWEEPS UST**
0.416 mi. **Cortese**
2195 ft. **Site 1 of 2 in cluster J** **ENF**
LOS ANGELES CO. HMS
Relative: **WDS**
Lower **CIWQS**
CERS
Actual: **HWTS**
182 ft.

LUST:

Name:	PICO WATER DISTRICT
Address:	4843 CHURCH ST S
City,State,Zip:	PICO RIVERA, CA 90660
Lead Agency:	LOS ANGELES RWQCB (REGION 4)
Case Type:	LUST Cleanup Site
Geo Track:	http://geotracker.waterboards.ca.gov/profile_report.asp?global_id=T0603703807
Global Id:	T0603703807
Latitude:	34.0016996
Longitude:	-118.0759444
Status:	Completed - Case Closed
Status Date:	07/16/1996
Case Worker:	YR
RB Case Number:	I-11509
Local Agency:	LOS ANGELES COUNTY
File Location:	Not reported
Local Case Number:	Not reported
Potential Media Affect:	Aquifer used for drinking water supply
Potential Contaminants of Concern:	Gasoline
Site History:	Not reported

LUST:

Global Id:	T0603703807
Contact Type:	Local Agency Caseworker
Contact Name:	JOHN AWUJO
Organization Name:	LOS ANGELES COUNTY
Address:	900 S FREMONT AVE
City:	ALHAMBRA
Email:	jawujo@dpw.lacounty.gov
Phone Number:	6264583507

Global Id:	T0603703807
Contact Type:	Regional Board Caseworker
Contact Name:	YUE RONG
Organization Name:	LOS ANGELES RWQCB (REGION 4)
Address:	320 W. 4TH ST., SUITE 200
City:	Los Angeles
Email:	yrong@waterboards.ca.gov
Phone Number:	Not reported

LUST:

Global Id:	T0603703807
Action Type:	Other
Date:	02/13/1991
Action:	Leak Discovery

Global Id:	T0603703807
Action Type:	Other

PICO WATER DISTRICT (Continued) **S105034003**

Date: 02/13/1991
Action: Leak Stopped

Global Id: T0603703807
Action Type: Other
Date: 08/01/1991
Action: Leak Reported

LUST:
Global Id: T0603703807
Status: Open - Case Begin Date
Status Date: 12/07/1990

Global Id: T0603703807
Status: Open - Site Assessment
Status Date: 12/07/1990

Global Id: T0603703807
Status: Completed - Case Closed
Status Date: 07/16/1996

LUST REG 4:
Region: 4
Regional Board: 04
County: Los Angeles
Facility Id: I-11509
Status: Case Closed
Substance: Gasoline
Substance Quantity: Not reported
Local Case No: Not reported
Case Type: Groundwater
Abatement Method Used at the Site: Not reported
Global ID: T0603703807
W Global ID: Not reported
Staff: UNK
Local Agency: 19000
Cross Street: WHITTIER BLVD.
Enforcement Type: Not reported
Date Leak Discovered: 2/13/1991
Date Leak First Reported: 8/1/1991
Date Leak Record Entered: 8/24/1991
Date Confirmation Began: Not reported
Date Leak Stopped: 2/13/1991
Date Case Last Changed on Database: 4/29/1993
Date the Case was Closed: 7/16/1996
How Leak Discovered: Tank Closure
How Leak Stopped: Not reported
Cause of Leak: UNK
Leak Source: UNK
Operator: MAUPIN, HAROLD W.
Water System: Not reported
Well Name: Not reported
Approx. Dist To Production Well (ft): 333.665081612349144052965614 42
Source of Cleanup Funding: UNK
Preliminary Site Assessment Workplan Submitted: Not reported

PICO WATER DISTRICT (Continued) **S105034003**

Preliminary Site Assessment Began:	12/7/1990
Pollution Characterization Began:	Not reported
Remediation Plan Submitted:	Not reported
Remedial Action Underway:	Not reported
Post Remedial Action Monitoring Began:	Not reported
Enforcement Action Date:	Not reported
Historical Max MTBE Date:	Not reported
Hist Max MTBE Conc in Groundwater:	Not reported
Hist Max MTBE Conc in Soil:	Not reported
Significant Interim Remedial Action Taken:	Not reported
GW Qualifier:	Not reported
Soil Qualifier:	Not reported
Organization:	Not reported
Owner Contact:	Not reported
Responsible Party:	PICO WATER DISTRICT
RP Address:	4843 S CHURCH ST, PICO RIVERA CA 90660
Program:	LUST
Lat/Long:	34.0016996 / -1
Local Agency Staff:	Not reported
Beneficial Use:	Not reported
Priority:	Not reported
Cleanup Fund Id:	Not reported
Suspended:	Not reported
Assigned Name:	Not reported
Summary:	Not reported

CERS HAZ WASTE:

Name:	PICO WATER DISTRICT
Address:	4843 CHURCH ST S
City,State,Zip:	PICO RIVERA, CA 90660
Site ID:	57527
CERS ID:	10289227
CERS Description:	Hazardous Waste Generator

SWEEPS UST:

Name:	PICO WATER DISTRICT
Address:	4843 S CHURCH ST
City:	PICO RIVERA
Status:	Not reported
Comp Number:	11509
Number:	Not reported
Board Of Equalization:	44-009323
Referral Date:	Not reported
Action Date:	Not reported
Created Date:	Not reported
Owner Tank Id:	Not reported
SWRCB Tank Id:	19-000-011509-000001
Tank Status:	Not reported
Capacity:	1000
Active Date:	Not reported
Tank Use:	M.V. FUEL
STG:	PRODUCT
Content:	LEADED
Number Of Tanks:	1

PICO WATER DISTRICT (Continued) **S105034003**

CORTESE:

Name:	PICO WATER DISTRICT
Address:	4843 CHURCH ST S
City,State,Zip:	PICO RIVERA, CA 90660
Region:	CORTESE
Envirostor Id:	Not reported
Global ID:	T0603703807
Site/Facility Type:	LUST CLEANUP SITE
Cleanup Status:	COMPLETED - CASE CLOSED
Status Date:	Not reported
Site Code:	Not reported
Latitude:	Not reported
Longitude:	Not reported
Owner:	Not reported
Enf Type:	Not reported
Swat R:	Not reported
Flag:	active
Order No:	Not reported
Waste Discharge System No:	Not reported
Effective Date:	Not reported
Region 2:	Not reported
WID Id:	Not reported
Solid Waste Id No:	Not reported
Waste Management Uit Name:	Not reported
File Name:	Active Open

ENF:

Name:	VARIOUS WELLS
Address:	4852 SOUTH CHURCH STREET
City,State,Zip:	PICO RIVERA, CA 90660
Region:	4
Facility Id:	270985
Agency Name:	Pico Water District
Place Type:	Facility
Place Subtype:	Not reported
Facility Type:	All other facilities
Agency Type:	Special District
# Of Agencies:	1
Place Latitude:	34.001508
Place Longitude:	-118.075917
SIC Code 1:	9999
SIC Desc 1:	Nonclassifiable Establishments
SIC Code 2:	Not reported
SIC Desc 2:	Not reported
SIC Code 3:	Not reported
SIC Desc 3:	Not reported
NAICS Code 1:	Not reported
NAICS Desc 1:	Not reported
NAICS Code 2:	Not reported
NAICS Desc 2:	Not reported
NAICS Code 3:	Not reported
NAICS Desc 3:	Not reported
# Of Places:	1
Source Of Facility:	Reg Meas
Design Flow:	3
Threat To Water Quality:	3

PICO WATER DISTRICT (Continued) **S105034003**

Complexity:	C
Pretreatment:	X - Facility is not a POTW
Facility Waste Type:	Miscellaneous
Facility Waste Type 2:	Not reported
Facility Waste Type 3:	Not reported
Facility Waste Type 4:	Not reported
Program:	NPDNONMUNIPRCS
Program Category1:	NPDESWW
Program Category2:	NPDESWW
# Of Programs:	1
WDID:	4B196000114
Reg Measure Id:	193276
Reg Measure Type:	Enrollee
Region:	4
Order #:	R4-2003-0108
Npdes# CA#:	CAG994005
Major-Minor:	Minor
Npdes Type:	OTH
Reclamation:	N - No
Dredge Fill Fee:	Not reported
301H:	Not reported
Application Fee Amt Received:	1000
Status:	Historical
Status Date:	02/03/2012
Effective Date:	09/10/1993
Expiration/Review Date:	01/01/2011
Termination Date:	02/01/2012
WDR Review - Amend:	Not reported
WDR Review - Revise/Renew:	Not reported
WDR Review - Rescind:	Not reported
WDR Review - No Action Required:	Not reported
WDR Review - Pending:	Not reported
WDR Review - Planned:	Not reported
Status Enrollee:	Y
Individual/General:	I
Fee Code:	62 - Treatment system to meet priority pollutant limit Category 1
Direction/Voice:	Passive
Enforcement Id(EID):	359439
Region:	4
Order / Resolution Number:	R4-2008-0214-M
Enforcement Action Type:	Admin Civil Liability
Effective Date:	12/24/2008
Adoption/Issuance Date:	03/12/2012
Achieve Date:	Not reported
Termination Date:	03/21/2012
ACL Issuance Date:	Not reported
EPL Issuance Date:	12/24/2008
Status:	Historical
Title:	Expedited Payment Letter sent 12/24/08 for 11 overdue monitorng reports.
Description:	Expedited Payment Letter sent 12/24/08 for 11 overdue monitorng reports. MMP amt for 11 overdue monitorng reports: $627,000 to WDPF. Revised on 1/13/12 to $21,000.
Program:	NPDNONMUNIPRCS
Latest Milestone Completion Date:	3/20/2012
# Of Programs1:	1
Total Assessment Amount:	21000

PICO WATER DISTRICT (Continued) **S105034003**

Initial Assessed Amount:	627000
Liability $ Amount:	21000
Project $ Amount:	0
Liability $ Paid:	21000
Project $ Completed:	0
Total $ Paid/Completed Amount:	21000

LOS ANGELES CO. HMS:

Name:	PICO WATER DISTRICT
Address:	4843 CHURCH ST
City,State,Zip:	PICO RIVERA, CA 90660
Region:	LA
Permit Category:	T
Facility Id:	011467-011509
Facility Type:	0
Facility Status:	Removed
Area:	1L
Permit Number:	00003055T
Permit Status:	Removed

WDS:

Name:	VARIOUS WELLS
Address:	4852 Church St
City:	PICO RIVERA
Facility ID:	Los Angeles River 196000114
Facility Type:	Other - Does not fall into the category of Municipal/Domestic, Industrial, Agricultural or Solid Waste (Class I, II or III)
Facility Status:	Active - Any facility with a continuous or seasonal discharge that is under Waste Discharge Requirements.
NPDES Number:	CAG994005 The 1st 2 characters designate the state. The remaining 7 are assigned by the Regional Board
Subregion:	4
Facility Telephone:	3106923756
Facility Contact:	Adrian Diaz
Agency Name:	PICO WATER DISTRICT
Agency Address:	Not reported
Agency City,St,Zip:	0
Agency Contact:	Not reported
Agency Telephone:	Not reported
Agency Type:	Special District (Includes districts established under general acts, sanitary districts, water districts irrigation districts, etc.)
SIC Code:	9999
SIC Code 2:	Not reported
Primary Waste Type:	Designated/Influent or Solid Wastes that pose a significant threat to water quality because of their high concentrations (E.G., BOD, Hardness, TRF, Chloride). 'Manageable' hazardous wastes (E.G., inorganic salts and heavy metals) are included in this category.
Primary Waste:	MISCEL
Waste Type2:	Not reported
Waste2:	Miscellaneous (Includes wastes from dewatering, recreational lake overflow, swimming pool wastes, water ride wastewater, ground water seepage and other wastes of this type)
Primary Waste Type:	Designated/Influent or Solid Wastes that pose a significant threat to water quality because of their high concentrations (E.G., BOD, Hardness, TRF, Chloride). 'Manageable' hazardous wastes (E.G., inorganic salts and heavy metals) are included in this category.

PICO WATER DISTRICT (Continued) **S105034003**

Secondary Waste: Not reported
Secondary Waste Type: Not reported
Design Flow: 3
Baseline Flow: 3
Reclamation: No reclamation requirements associated with this facility.
POTW: The facility is not a POTW.
Treat To Water: 0
Complexity: Not reported

CIWQS:
Name: VARIOUS WELLS
Address: 4852 SOUTH CHURCH STREET
City,State,Zip: PICO RIVERA, CA 90660
Agency: Pico Water District
Agency Address: Po Box 758, Pico Rivera, CA 90660-0758
Place/Project Type: Other
SIC/NAICS: 9999
Region: 4
Program: NPDNONMUNIPRCS
Regulatory Measure Status: Historical
Regulatory Measure Type: Enrollee
Order Number: R4-2003-0108
WDID: 4B196000114
NPDES Number: CAG994005
Adoption Date: 01/01/1900
Effective Date: 09/10/1993
Termination Date: 02/01/2012
Expiration/Review Date: 01/01/2011
Design Flow: 3
Major/Minor: Minor
Complexity: C
TTWQ: 3
Enforcement Actions within 5 years: 0
Violations within 5 years: 0
Latitude: 34.001508
Longitude: -118.075917

CERS:
Name: PICO WATER DISTRICT
Address: 4843 CHURCH ST S
City,State,Zip: PICO RIVERA, CA 90660
Site ID: 57527
CERS ID: 10289227
CERS Description: Chemical Storage Facilities

Violations:
Site ID: 57527
Site Name: PICO WATER DISTRICT
Violation Date: 02-18-2016
Citation: HSC 6.95 25508(a)(1) - California Health and Safety Code, Chapter 6.95, Section(s) 25508(a)(1)
Violation Description: Failure to complete and electronically submit hazardous material inventory information for all reportable hazardous materials on site at or above reportable quantities.
Violation Notes: Returned to compliance on 03/28/2016. OBSERVATION: The facility has not submitted the Hazardous Materials Inventory Chemical Description page for Sodium Hypochloride to the CUPA. Observed 10 x 55 gallons

PICO WATER DISTRICT (Continued) **S105034003**

(550 gallons Maximum Daily Amount) of sodium hypo chloride on site at the storage room and not reported in CERS. CORRECTIVE ACTION: Complete and submit the Hazardous Materials Inventory Chemical Description page for all materials listed above electronically in the California Environmental Reporting System (CERS).

Violation Division: Los Angeles County Fire Department
Violation Program: HMRRP
Violation Source: CERS

Evaluation:

Eval General Type: Compliance Evaluation Inspection
Eval Date: 02-18-2016
Violations Found: No
Eval Type: Routine done by local agency
Eval Notes: Mark Grajeda (General Manager) Observed no significant violation on site at time of inspection.
Eval Division: Los Angeles County Fire Department
Eval Program: HW
Eval Source: CERS

Eval General Type: Compliance Evaluation Inspection
Eval Date: 02-18-2016
Violations Found: Yes
Eval Type: Routine done by local agency
Eval Notes: Mark Garjeda (General Manager)
Eval Division: Los Angeles County Fire Department
Eval Program: HMRRP
Eval Source: CERS

Eval General Type: Other/Unknown
Eval Date: 03-28-2016
Violations Found: No
Eval Type: Other, not routine, done by local agency
Eval Notes: Not reported
Eval Division: Los Angeles County Fire Department
Eval Program: HMRRP
Eval Source: CERS

Eval General Type: Compliance Evaluation Inspection
Eval Date: 12-10-2019
Violations Found: No
Eval Type: Routine done by local agency
Eval Notes: Joe Basulto, Field Superintendent
Eval Division: Los Angeles County Fire Department
Eval Program: HMRRP
Eval Source: CERS

Eval General Type: Compliance Evaluation Inspection
Eval Date: 12-10-2019
Violations Found: No
Eval Type: Routine done by local agency
Eval Notes: Joe Basulto, Field Superintendent
Eval Division: Los Angeles County Fire Department
Eval Program: HW
Eval Source: CERS

PICO WATER DISTRICT (Continued) **S105034003**

Coordinates:

Site ID:	57527
Facility Name:	PICO WATER DISTRICT
Env Int Type Code:	HWG
Program ID:	10289227
Coord Name:	Not reported
Ref Point Type Desc:	Center of a facility or station.
Latitude:	34.001340
Longitude:	-118.076390

Affiliation:

Affiliation Type Desc:	Document Preparer
Entity Name:	JOE D BASULTO
Entity Title:	Not reported
Affiliation Address:	Not reported
Affiliation City:	Not reported
Affiliation State:	Not reported
Affiliation Country:	Not reported
Affiliation Zip:	Not reported
Affiliation Phone:	Not reported

Affiliation Type Desc:	Facility Mailing Address
Entity Name:	Mailing Address
Entity Title:	Not reported
Affiliation Address:	PO BOX 758
Affiliation City:	PICO RIVERA
Affiliation State:	CA
Affiliation Country:	Not reported
Affiliation Zip:	90660
Affiliation Phone:	Not reported

Affiliation Type Desc:	Identification Signer
Entity Name:	JOE D BASULTO
Entity Title:	FIELD SUPERINTENDENT
Affiliation Address:	Not reported
Affiliation City:	Not reported
Affiliation State:	Not reported
Affiliation Country:	Not reported
Affiliation Zip:	Not reported
Affiliation Phone:	Not reported

Affiliation Type Desc:	Parent Corporation
Entity Name:	Pico Water District
Entity Title:	Not reported
Affiliation Address:	Not reported
Affiliation City:	Not reported
Affiliation State:	Not reported
Affiliation Country:	Not reported
Affiliation Zip:	Not reported
Affiliation Phone:	Not reported

Affiliation Type Desc:	Property Owner
Entity Name:	PICO WATER DISTRICT
Entity Title:	Not reported
Affiliation Address:	PO BOX 758
Affiliation City:	PICO RIVERA

PICO WATER DISTRICT (Continued) **S105034003**

Affiliation State:	CA
Affiliation Country:	United States
Affiliation Zip:	90660
Affiliation Phone:	(562) 692-3756
Affiliation Type Desc:	Regional Board Caseworker
Entity Name:	YUE RONG - LOS ANGELES RWQCB (REGION 4)
Entity Title:	Not reported
Affiliation Address:	320 W. 4TH ST., SUITE 200
Affiliation City:	Los Angeles
Affiliation State:	CA
Affiliation Country:	Not reported
Affiliation Zip:	Not reported
Affiliation Phone:	Not reported
Affiliation Type Desc:	CUPA District
Entity Name:	Los Angeles County Fire
Entity Title:	Not reported
Affiliation Address:	5825 Rickenbacker Road
Affiliation City:	Commerce
Affiliation State:	CA
Affiliation Country:	Not reported
Affiliation Zip:	90040-3027
Affiliation Phone:	(323) 890-4000
Affiliation Type Desc:	Environmental Contact
Entity Name:	Asbury Environmental
Entity Title:	Not reported
Affiliation Address:	2100 NORTH ALAMEDA ST
Affiliation City:	COMPTON
Affiliation State:	CA
Affiliation Country:	Not reported
Affiliation Zip:	90222
Affiliation Phone:	Not reported
Affiliation Type Desc:	Legal Owner
Entity Name:	Pico Water District
Entity Title:	Not reported
Affiliation Address:	P.O. BOX 758
Affiliation City:	PICO RIVERA
Affiliation State:	CA
Affiliation Country:	United States
Affiliation Zip:	90660
Affiliation Phone:	(562) 692-3756
Affiliation Type Desc:	Local Agency Caseworker
Entity Name:	JOHN AWUJO - LOS ANGELES COUNTY
Entity Title:	Not reported
Affiliation Address:	900 S FREMONT AVE
Affiliation City:	ALHAMBRA
Affiliation State:	CA
Affiliation Country:	Not reported
Affiliation Zip:	Not reported
Affiliation Phone:	6264583507
Affiliation Type Desc:	Operator
Entity Name:	Pico Water District

PICO WATER DISTRICT (Continued) **S105034003**

Entity Title: Not reported
Affiliation Address: Not reported
Affiliation City: Not reported
Affiliation State: Not reported
Affiliation Country: Not reported
Affiliation Zip: Not reported
Affiliation Phone: (714) 337-4590

Name: PICO WATER DISTRICT
Address: 4843 CHURCH ST S
City,State,Zip: PICO RIVERA, CA 90660
Site ID: 57527
CERS ID: T0603703807
CERS Description: Leaking Underground Storage Tank Cleanup Site

Violations:
Site ID: 57527
Site Name: PICO WATER DISTRICT
Violation Date: 02-18-2016
Citation: HSC 6.95 25508(a)(1) - California Health and Safety Code, Chapter 6.95, Section(s) 25508(a)(1)
Violation Description: Failure to complete and electronically submit hazardous material inventory information for all reportable hazardous materials on site at or above reportable quantities.
Violation Notes: Returned to compliance on 03/28/2016. OBSERVATION: The facility has not submitted the Hazardous Materials Inventory Chemical Description page for Sodium Hypochloride to the CUPA. Observed 10 x 55 gallons (550 gallons Maximum Daily Amount) of sodium hypo chloride on site at the storage room and not reported in CERS. CORRECTIVE ACTION: Complete and submit the Hazardous Materials Inventory Chemical Description page for all materials listed above electronically in the California Environmental Reporting System (CERS).
Violation Division: Los Angeles County Fire Department
Violation Program: HMRRP
Violation Source: CERS

Evaluation:
Eval General Type: Compliance Evaluation Inspection
Eval Date: 02-18-2016
Violations Found: No
Eval Type: Routine done by local agency
Eval Notes: Mark Grajeda (General Manager) Observed no significant violation on site at time of inspection.
Eval Division: Los Angeles County Fire Department
Eval Program: HW
Eval Source: CERS

Eval General Type: Compliance Evaluation Inspection
Eval Date: 02-18-2016
Violations Found: Yes
Eval Type: Routine done by local agency
Eval Notes: Mark Garjeda (General Manager)
Eval Division: Los Angeles County Fire Department
Eval Program: HMRRP
Eval Source: CERS

PICO WATER DISTRICT (Continued) **S105034003**

Eval General Type: Other/Unknown
Eval Date: 03-28-2016
Violations Found: No
Eval Type: Other, not routine, done by local agency
Eval Notes: Not reported
Eval Division: Los Angeles County Fire Department
Eval Program: HMRRP
Eval Source: CERS

Eval General Type: Compliance Evaluation Inspection
Eval Date: 12-10-2019
Violations Found: No
Eval Type: Routine done by local agency
Eval Notes: Joe Basulto, Field Superintendent
Eval Division: Los Angeles County Fire Department
Eval Program: HMRRP
Eval Source: CERS

Eval General Type: Compliance Evaluation Inspection
Eval Date: 12-10-2019
Violations Found: No
Eval Type: Routine done by local agency
Eval Notes: Joe Basulto, Field Superintendent
Eval Division: Los Angeles County Fire Department
Eval Program: HW
Eval Source: CERS

Coordinates:
Site ID: 57527
Facility Name: PICO WATER DISTRICT
Env Int Type Code: HWG
Program ID: 10289227
Coord Name: Not reported
Ref Point Type Desc: Center of a facility or station.
Latitude: 34.001340
Longitude: -118.076390

Affiliation:
Affiliation Type Desc: Document Preparer
Entity Name: JOE D BASULTO
Entity Title: Not reported
Affiliation Address: Not reported
Affiliation City: Not reported
Affiliation State: Not reported
Affiliation Country: Not reported
Affiliation Zip: Not reported
Affiliation Phone: Not reported

Affiliation Type Desc: Facility Mailing Address
Entity Name: Mailing Address
Entity Title: Not reported
Affiliation Address: PO BOX 758
Affiliation City: PICO RIVERA
Affiliation State: CA
Affiliation Country: Not reported
Affiliation Zip: 90660

PICO WATER DISTRICT (Continued) **S105034003**

Affiliation Phone:	Not reported
Affiliation Type Desc:	Identification Signer
Entity Name:	JOE D BASULTO
Entity Title:	FIELD SUPERINTENDENT
Affiliation Address:	Not reported
Affiliation City:	Not reported
Affiliation State:	Not reported
Affiliation Country:	Not reported
Affiliation Zip:	Not reported
Affiliation Phone:	Not reported
Affiliation Type Desc:	Parent Corporation
Entity Name:	Pico Water District
Entity Title:	Not reported
Affiliation Address:	Not reported
Affiliation City:	Not reported
Affiliation State:	Not reported
Affiliation Country:	Not reported
Affiliation Zip:	Not reported
Affiliation Phone:	Not reported
Affiliation Type Desc:	Property Owner
Entity Name:	PICO WATER DISTRICT
Entity Title:	Not reported
Affiliation Address:	PO BOX 758
Affiliation City:	PICO RIVERA
Affiliation State:	CA
Affiliation Country:	United States
Affiliation Zip:	90660
Affiliation Phone:	(562) 692-3756
Affiliation Type Desc:	Regional Board Caseworker
Entity Name:	YUE RONG - LOS ANGELES RWQCB (REGION 4)
Entity Title:	Not reported
Affiliation Address:	320 W. 4TH ST., SUITE 200
Affiliation City:	Los Angeles
Affiliation State:	CA
Affiliation Country:	Not reported
Affiliation Zip:	Not reported
Affiliation Phone:	Not reported
Affiliation Type Desc:	CUPA District
Entity Name:	Los Angeles County Fire
Entity Title:	Not reported
Affiliation Address:	5825 Rickenbacker Road
Affiliation City:	Commerce
Affiliation State:	CA
Affiliation Country:	Not reported
Affiliation Zip:	90040-3027
Affiliation Phone:	(323) 890-4000
Affiliation Type Desc:	Environmental Contact
Entity Name:	Asbury Environmental
Entity Title:	Not reported
Affiliation Address:	2100 NORTH ALAMEDA ST
Affiliation City:	COMPTON

PICO WATER DISTRICT (Continued) **S105034003**

Affiliation State: CA
Affiliation Country: Not reported
Affiliation Zip: 90222
Affiliation Phone: Not reported

Affiliation Type Desc: Legal Owner
Entity Name: Pico Water District
Entity Title: Not reported
Affiliation Address: P.O. BOX 758
Affiliation City: PICO RIVERA
Affiliation State: CA
Affiliation Country: United States
Affiliation Zip: 90660
Affiliation Phone: (562) 692-3756

Affiliation Type Desc: Local Agency Caseworker
Entity Name: JOHN AWUJO - LOS ANGELES COUNTY
Entity Title: Not reported
Affiliation Address: 900 S FREMONT AVE
Affiliation City: ALHAMBRA
Affiliation State: CA
Affiliation Country: Not reported
Affiliation Zip: Not reported
Affiliation Phone: 6264583507

Affiliation Type Desc: Operator
Entity Name: Pico Water District
Entity Title: Not reported
Affiliation Address: Not reported
Affiliation City: Not reported
Affiliation State: Not reported
Affiliation Country: Not reported
Affiliation Zip: Not reported
Affiliation Phone: (714) 337-4590

HWTS:
Name: PICO WATER DISTRICT
Address: 4843 S CHURCH ST
Address 2: Not reported
City,State,Zip: PICO RIVERA, CA 906600000
EPA ID: CAC001442040
Inactive Date: 06/11/2001
Create Date: 09/07/2000
Last Act Date: 06/11/2001
Mailing Name: JESSE BARRERAS
Mailing Address: 4843 S CHURCH ST
Mailing Address 2: Not reported
Mailing City,State,Zip: PICO RIVERA, CA 906600000
Owner Name: PICO WATER DISTRICT
Owner Address: 4843 S CHURCH ST
Owner Address 2: Not reported
Owner City,State,Zip: PICO RIVERA, CA 906600000
Contact Name: CHRISTINA LOPEZ/CLEAN FUELS
Contact Address: 17632 METZLER LN STE 211
Contact Address 2: Not reported
City,State,Zip: HUNTINGTON BEACH, CA 926470000

J54 **PICO WATER DISTRICT** **HIST UST** **U001564951**
WSW **4843 CHURCH ST** **HIST CORTESE** **N/A**
1/4-1/2 **PICO RIVERA, CA 90660**
0.416 mi.
2195 ft. **Site 2 of 2 in cluster J**

Relative: **Lower**
Actual: **182 ft.**

HIST UST:

Name:	PICO WATER DISTRICT
Address:	4843 CHURCH ST
City,State,Zip:	PICO RIVERA, CA 90660
File Number:	Not reported
URL:	Not reported
Region:	STATE
Facility ID:	00000020839
Facility Type:	Gas Station
Other Type:	Not reported
Contact Name:	HAROLD W. MAUPIN
Telephone:	2136923756
Owner Name:	PICO WATER DISTRICT
Owner Address:	4843 S. CHURCH ST.
Owner City,St,Zip:	PICO RIVERA, CA 90660
Total Tanks:	0001
Tank Num:	001
Container Num:	#1
Year Installed:	1983
Tank Capacity:	00001000
Tank Used for:	PRODUCT
Type of Fuel:	UNLEADED
Container Construction Thickness:	10
Leak Detection:	Visual, Stock Inventor

HIST CORTESE:

edr_fname:	PICO WATER DISTRICT
edr_fadd1:	4843 CHURCH
City,State,Zip:	PICO RIVERA, CA 90660
Region:	CORTESE
Facility County Code:	19
Reg By:	LTNKA
Reg Id:	I-11509

K55 **WHITTIER CITY SCHOOL DISTRICT** **LUST** **S102685239**
SE **10706 ORANGE GROVE AVE** **HIST CORTESE** **N/A**
1/4-1/2 **WHITTIER, CA 90601**
0.431 mi.
2274 ft. **Site 1 of 3 in cluster K**

Relative: **Higher**
Actual: **232 ft.**

LUST:

Name:	WHITTIER CITY SCHOOL DISTRICT
Address:	10706 ORANGE GROVE AVE
City,State,Zip:	WHITTIER, CA 90601
Lead Agency:	LOS ANGELES COUNTY
Case Type:	LUST Cleanup Site
Geo Track:	http://geotracker.waterboards.ca.gov/profile_report.asp?global_id=T0603705489
Global Id:	T0603705489
Latitude:	33.9964786
Longitude:	-118.0595318
Status:	Completed - Case Closed
Status Date:	09/17/1997

WHITTIER CITY SCHOOL DISTRICT (Continued) **S102685239**

Case Worker: JOA
RB Case Number: R-25125
Local Agency: LOS ANGELES COUNTY
File Location: Not reported
Local Case Number: Not reported
Potential Media Affect: Soil
Potential Contaminants of Concern: Aviation
Site History: Not reported

LUST:
Global Id: T0603705489
Contact Type: Local Agency Caseworker
Contact Name: JOHN AWUJO
Organization Name: LOS ANGELES COUNTY
Address: 900 S FREMONT AVE
City: ALHAMBRA
Email: jawujo@dpw.lacounty.gov
Phone Number: 6264583507

Global Id: T0603705489
Contact Type: Regional Board Caseworker
Contact Name: YUE RONG
Organization Name: LOS ANGELES RWQCB (REGION 4)
Address: 320 W. 4TH ST., SUITE 200
City: Los Angeles
Email: yrong@waterboards.ca.gov
Phone Number: Not reported

LUST:
Global Id: T0603705489
Action Type: Other
Date: 09/17/1997
Action: Leak Reported

LUST:
Global Id: T0603705489
Status: Completed - Case Closed
Status Date: 09/17/1997

Global Id: T0603705489
Status: Open - Case Begin Date
Status Date: 09/17/1997

HIST CORTESE:
edr_fname: WHITTIER CITY SCHOOL DIST
edr_fadd1: 10706 ORANGE GROVE
City,State,Zip: WHITTIER, CA 90601
Region: CORTESE
Facility County Code: 19
Reg By: LTNKA
Reg Id: R-25125

K56 **WHITTIER SCHOOL DISTRICT MAINTENANCE YARD** **LUST** **S108536597**
SE **10706 ORANGE GRVE AVE.** **Cortese** **N/A**
1/4-1/2 **WHITTIER, CA 90047** **CERS**
0.431 mi.
2274 ft. **Site 2 of 3 in cluster K**

Relative:
Higher

Actual:
232 ft.

LUST:

Name:	WHITTIER SCHOOL DISTRICT MAINTENANCE YARD
Address:	10706 ORANGE GRVE AVE.
City,State,Zip:	WHITTIER, CA 90047
Lead Agency:	LOS ANGELES COUNTY
Case Type:	LUST Cleanup Site
Geo Track:	http://geotracker.waterboards.ca.gov/profile_report.asp?global_id=T0603787476
Global Id:	T0603787476
Latitude:	33.996524
Longitude:	-118.059468
Status:	Completed - Case Closed
Status Date:	07/26/2007
Case Worker:	MRR
RB Case Number:	Not reported
Local Agency:	LOS ANGELES COUNTY
File Location:	Not reported
Local Case Number:	018135-025125
Potential Media Affect:	Soil
Potential Contaminants of Concern:	Gasoline
Site History:	Not reported

LUST:

Global Id:	T0603787476
Contact Type:	Local Agency Caseworker
Contact Name:	MANUEL R REGALADO
Organization Name:	LOS ANGELES COUNTY
Address:	900 S. FREMONT AVE.
City:	ALHAMBRA
Email:	mregalad@dpw.lacounty.gov
Phone Number:	Not reported

Global Id:	T0603787476
Contact Type:	Regional Board Caseworker
Contact Name:	YUE RONG
Organization Name:	LOS ANGELES RWQCB (REGION 4)
Address:	320 W. 4TH ST., SUITE 200
City:	Los Angeles
Email:	yrong@waterboards.ca.gov
Phone Number:	Not reported

LUST:

Global Id:	T0603787476
Action Type:	ENFORCEMENT
Date:	07/26/2007
Action:	Closure/No Further Action Letter

Global Id:	T0603787476
Action Type:	Other
Date:	01/13/2004
Action:	Leak Discovery

Global Id:	T0603787476
Action Type:	Other

WHITTIER SCHOOL DISTRICT MAINTENANCE YARD (Continued) **S108536597**

Date: 11/08/2005
Action: Leak Reported

Global Id: T0603787476
Action Type: REMEDIATION
Date: 04/13/2007
Action: Not reported

LUST:
Global Id: T0603787476
Status: Open - Case Begin Date
Status Date: 01/13/2004

Global Id: T0603787476
Status: Open - Site Assessment
Status Date: 04/13/2007

Global Id: T0603787476
Status: Completed - Case Closed
Status Date: 07/26/2007

CORTESE:
Name: WHITTIER SCHOOL DISTRICT MAINTENANCE YARD
Address: 10706 ORANGE GRVE AVE.
City,State,Zip: WHITTIER, CA 90047
Region: CORTESE
Envirostor Id: Not reported
Global ID: T0603787476
Site/Facility Type: LUST CLEANUP SITE
Cleanup Status: COMPLETED - CASE CLOSED
Status Date: Not reported
Site Code: Not reported
Latitude: Not reported
Longitude: Not reported
Owner: Not reported
Enf Type: Not reported
Swat R: Not reported
Flag: active
Order No: Not reported
Waste Discharge System No: Not reported
Effective Date: Not reported
Region 2: Not reported
WID Id: Not reported
Solid Waste Id No: Not reported
Waste Management Uit Name: Not reported
File Name: Active Open

CERS:
Name: WHITTIER SCHOOL DISTRICT MAINTENANCE YARD
Address: 10706 ORANGE GRVE AVE.
City,State,Zip: WHITTIER, CA 90047
Site ID: 204596
CERS ID: T0603787476
CERS Description: Leaking Underground Storage Tank Cleanup Site

WHITTIER SCHOOL DISTRICT MAINTENANCE YARD (Continued) **S108536597**

Affiliation:

Affiliation Type Desc:	Local Agency Caseworker
Entity Name:	MANUEL R REGALADO - LOS ANGELES COUNTY
Entity Title:	Not reported
Affiliation Address:	900 S. FREMONT AVE.
Affiliation City:	ALHAMBRA
Affiliation State:	CA
Affiliation Country:	Not reported
Affiliation Zip:	Not reported
Affiliation Phone:	Not reported

Affiliation Type Desc:	Regional Board Caseworker
Entity Name:	YUE RONG - LOS ANGELES RWQCB (REGION 4)
Entity Title:	Not reported
Affiliation Address:	320 W. 4TH ST., SUITE 200
Affiliation City:	Los Angeles
Affiliation State:	CA
Affiliation Country:	Not reported
Affiliation Zip:	Not reported
Affiliation Phone:	Not reported

K57 **WHITTIER CITY SCHOOL DISTRICT** **LUST** **U003777797**
SE **10706 ORANGE GROVE AVE** **UST** **N/A**
1/4-1/2 **WHITTIER, CA 90601** **Cortese**
0.431 mi. **HAZNET**
2274 ft. **Site 3 of 3 in cluster K** **HWTS**

Relative:
Higher

Actual:
232 ft.

LUST REG 4:

Region:	4	
Regional Board:	04	
County:	Los Angeles	
Facility Id:	R-25125	
Status:	Case Closed	
Substance:	1	
Substance Quantity:	Not reported	
Local Case No:	Not reported	
Case Type:	Soil	
Abatement Method Used at the Site:		Not reported
Global ID:	T0603705489	
W Global ID:	Not reported	
Staff:	UNK	
Local Agency:	19000	
Cross Street:	Not reported	
Enforcement Type:	Not reported	
Date Leak Discovered:	Not reported	
Date Leak First Reported:		9/17/1997
Date Leak Record Entered:	3/19/1998	
Date Confirmation Began:	Not reported	
Date Leak Stopped:	Not reported	
Date Case Last Changed on Database:		9/17/1997
Date the Case was Closed:		9/17/1997
How Leak Discovered:	Not reported	
How Leak Stopped:	Not reported	
Cause of Leak:	Not reported	
Leak Source:	Not reported	
Operator:	Not reported	

WHITTIER CITY SCHOOL DISTRICT (Continued) **U003777797**

Water System: Not reported
Well Name: Not reported
Approx. Dist To Production Well (ft): 2509.045149202833710607837 1023
Source of Cleanup Funding: Not reported
Preliminary Site Assessment Workplan Submitted: Not reported
Preliminary Site Assessment Began: Not reported
Pollution Characterization Began: Not reported
Remediation Plan Submitted: Not reported
Remedial Action Underway: Not reported
Post Remedial Action Monitoring Began: Not reported
Enforcement Action Date: Not reported
Historical Max MTBE Date: Not reported
Hist Max MTBE Conc in Groundwater: Not reported
Hist Max MTBE Conc in Soil: Not reported
Significant Interim Remedial Action Taken: Not reported
GW Qualifier: Not reported
Soil Qualifier: Not reported
Organization: Not reported
Owner Contact: Not reported
Responsible Party: WHITTIER CITY SCHOOL DISTRICT
RP Address: 7211 S. WHITTIER AVE, WHITTIER, CA 90602-1189
Program: LUST
Lat/Long: 33.9964786 / -1
Local Agency Staff: Not reported
Beneficial Use: Not reported
Priority: Not reported
Cleanup Fund Id: Not reported
Suspended: Not reported
Assigned Name: Not reported
Summary: Not reported

UST:
Name: WHITTIER CITY SCHOOL DISTRICT
Address: 10706 ORANGE GROVE AVE
City,State,Zip: WHITTIER, CA 90601
Facility ID: 25125
Permitting Agency: LOS ANGELES COUNTY
Latitude: 33.99657
Longitude: -118.05958

CORTESE:
Name: WHITTIER CITY SCHOOL DISTRICT
Address: 10706 ORANGE GROVE AVE
City,State,Zip: WHITTIER, CA 90601
Region: CORTESE
Envirostor Id: Not reported
Global ID: T0603705489
Site/Facility Type: LUST CLEANUP SITE
Cleanup Status: COMPLETED - CASE CLOSED
Status Date: Not reported
Site Code: Not reported
Latitude: Not reported
Longitude: Not reported
Owner: Not reported
Enf Type: Not reported
Swat R: Not reported

WHITTIER CITY SCHOOL DISTRICT (Continued) **U003777797**

Flag:	active
Order No:	Not reported
Waste Discharge System No:	Not reported
Effective Date:	Not reported
Region 2:	Not reported
WID Id:	Not reported
Solid Waste Id No:	Not reported
Waste Management Uit Name:	Not reported
File Name:	Active Open

HAZNET:

Name:	WHITTIER CITY SCHOOL DISTRICT
Address:	10706 ORANGE GROVE AVE
Address 2:	Not reported
City,State,Zip:	WHITTIER, CA 90601
Contact:	ANTHONY PARADA
Telephone:	5627893076
Mailing Name:	Not reported
Mailing Address:	10706 ORANGE GROVE AVE
Year:	2018
Gepaid:	CAL000432416
TSD EPA ID:	CAT080013352
CA Waste Code:	221 - Waste oil and mixed oil
Disposal Method:	H039 - Other Recovery Of Reclamation For Reuse Including Acid Regeneration, Organics Recovery Ect
Tons:	0.00000
Year:	2018
Gepaid:	CAL000432416
TSD EPA ID:	CAD009007626
CA Waste Code:	151 - Asbestos containing waste
Disposal Method:	H132 - Landfill Or Surface Impoundment That Will Be Closed As Landfill(To Include On-Site Treatment And/Or Stabilization)
Tons:	1.38000

HWTS:

Name:	WHITTIER CITY SCHOOL DISTRICT
Address:	10706 ORANGE GROVE AVE
Address 2:	Not reported
City,State,Zip:	WHITTIER, CA 90601
EPA ID:	CAL000432416
Inactive Date:	06/30/2020
Create Date:	12/05/2017
Last Act Date:	01/04/2021
Mailing Name:	Not reported
Mailing Address:	10706 ORANGE GROVE AVE
Mailing Address 2:	Not reported
Mailing City,State,Zip:	WHITTIER, CA 90601
Owner Name:	WHITTIER CITY SCHOOL DISTRICT
Owner Address:	7211 S WHITTIER AVE
Owner Address 2:	Not reported
Owner City,State,Zip:	WHITTIER, CA 90602
Contact Name:	ANTHONY PARADA
Contact Address:	10706 ORANGE GROVE AVE

WHITTIER CITY SCHOOL DISTRICT (Continued) **U003777797**

Contact Address 2:	Not reported
City,State,Zip:	WHITTIER, CA 90601

NAICS:

EPA ID:	CAL000432416
Create Date:	2017-12-05 08:54:10.900
NAICS Code:	611110
NAICS Description:	Elementary and Secondary Schools
Issued EPA ID Date:	2017-12-05 08:54:10.89000
Inactive Date:	2020-06-30 00:00:00
Facility Name:	WHITTIER CITY SCHOOL DISTRICT
Facility Address:	10706 ORANGE GROVE AVE
Facility Address 2:	Not reported
Facility City:	WHITTIER
Facility County:	Not reported
Facility State:	CA
Facility Zip:	90601

L58 **EXXON #7-9168 (FORMER)** **LUST** **S101298485**
South **10425 WHITTIER BLVD E** **Cortese** **N/A**
1/4-1/2 **WHITTIER, CA 90606** **HIST CORTESE**
0.448 mi. **CERS**
2368 ft. **Site 1 of 3 in cluster L**

Relative:
Lower

Actual:
175 ft.

LUST:

Name:	EXXON #7-9168 (FORMER)
Address:	10425 WHITTIER BLVD E
City,State,Zip:	WHITTIER, CA 90606
Lead Agency:	LOS ANGELES RWQCB (REGION 4)
Case Type:	LUST Cleanup Site
Geo Track:	http://geotracker.waterboards.ca.gov/profile_report.asp?global_id=T0603703089
Global Id:	T0603703089
Latitude:	33.992391
Longitude:	-118.067102
Status:	Completed - Case Closed
Status Date:	02/03/2000
Case Worker:	LH
RB Case Number:	I-05608
Local Agency:	LOS ANGELES COUNTY
File Location:	Not reported
Local Case Number:	Not reported
Potential Media Affect:	Aquifer used for drinking water supply
Potential Contaminants of Concern:	Gasoline
Site History:	Not reported

LUST:

Global Id:	T0603703089
Contact Type:	Local Agency Caseworker
Contact Name:	JOHN AWUJO
Organization Name:	LOS ANGELES COUNTY
Address:	900 S FREMONT AVE
City:	ALHAMBRA
Email:	jawujo@dpw.lacounty.gov
Phone Number:	6264583507

Global Id:	T0603703089
Contact Type:	Regional Board Caseworker
Contact Name:	LARRY HARLAN

EXXON #7-9168 (FORMER) (Continued) **S101298485**

Organization Name: LOS ANGELES RWQCB (REGION 4)
Address: Not reported
City: R4 UNKNOWN
Email: Not reported
Phone Number: Not reported

LUST:
Global Id: T0603703089
Action Type: Other
Date: 05/31/1990
Action: Leak Discovery

Global Id: T0603703089
Action Type: Other
Date: 05/31/1990
Action: Leak Stopped

Global Id: T0603703089
Action Type: Other
Date: 01/22/1991
Action: Leak Reported

LUST:
Global Id: T0603703089
Status: Open - Case Begin Date
Status Date: 05/31/1990

Global Id: T0603703089
Status: Open - Site Assessment
Status Date: 10/12/1991

Global Id: T0603703089
Status: Open - Site Assessment
Status Date: 07/10/1992

Global Id: T0603703089
Status: Open - Remediation
Status Date: 09/25/1996

Global Id: T0603703089
Status: Open - Verification Monitoring
Status Date: 05/11/1999

Global Id: T0603703089
Status: Completed - Case Closed
Status Date: 02/03/2000

LUST REG 4:
Region: 4
Regional Board: 04
County: Los Angeles
Facility Id: I-05608
Status: Case Closed
Substance: Gasoline
Substance Quantity: Not reported

EXXON #7-9168 (FORMER) (Continued) **S101298485**

Local Case No:	Not reported	
Case Type:	Groundwater	
Abatement Method Used at the Site:		AS VE
Global ID:	T0603703089	
W Global ID:	Not reported	
Staff:	LH	
Local Agency:	19000	
Cross Street:	LOCKHEED AVE	
Enforcement Type:	Not reported	
Date Leak Discovered:	5/31/1990	
Date Leak First Reported:		1/22/1991
Date Leak Record Entered:	2/8/1991	
Date Confirmation Began:	Not reported	
Date Leak Stopped:	5/31/1990	
Date Case Last Changed on Database:		3/31/2000
Date the Case was Closed:		2/3/2000
How Leak Discovered:	OM	
How Leak Stopped:	Not reported	
Cause of Leak:	UNK	
Leak Source:	UNK	
Operator:	EL BIALI, MAGEAD	
Water System:	Not reported	
Well Name:	Not reported	
Approx. Dist To Production Well (ft):		1424.67294045089767782748 27832
Source of Cleanup Funding:		UNK
Preliminary Site Assessment Workplan Submitted:		Not reported
Preliminary Site Assessment Began:		10/12/1991
Pollution Characterization Began:		7/10/1992
Remediation Plan Submitted:		Not reported
Remedial Action Underway:		9/25/1996
Post Remedial Action Monitoring Began:		5/11/1999
Enforcement Action Date:		Not reported
Historical Max MTBE Date:		1/1/1965
Hist Max MTBE Conc in Groundwater:		2500
Hist Max MTBE Conc in Soil:		Not reported
Significant Interim Remedial Action Taken:		Not reported
GW Qualifier:	Not reported	
Soil Qualifier:	Not reported	
Organization:	Not reported	
Owner Contact:	Not reported	
Responsible Party:	EXXON COMPANY USA	
RP Address:	2300 CLAYTON RD., SUITE 1250, CONCORD CA 94520	
Program:	LUST	
Lat/Long:	33.9924427 / -1	
Local Agency Staff:	Not reported	
Beneficial Use:	Not reported	
Priority:	LOP/HIGH - ADMINISTRATIVE (CLOSURE/SB2004/ENFORCEMENT)	
Cleanup Fund Id:	Not reported	
Suspended:	Not reported	
Assigned Name:	Not reported	
Summary:	11/8/99 REQUEST FOR CASE CLOSURE RPT; 1/17/00 4TH QTR GW MON RPT 1999; 3/28/00 LTR. RPT FOR THE ABANDONMENT OF ELEVEN GW MON WELLS; 3/31/00 1ST QTER GW MON RPT	

CORTESE:

Name:	EXXON #7-9168 (FORMER)
Address:	10425 WHITTIER BLVD E

EXXON #7-9168 (FORMER) (Continued) **S101298485**

City,State,Zip:	WHITTIER, CA 90606
Region:	CORTESE
Envirostor Id:	Not reported
Global ID:	T0603703089
Site/Facility Type:	LUST CLEANUP SITE
Cleanup Status:	COMPLETED - CASE CLOSED
Status Date:	Not reported
Site Code:	Not reported
Latitude:	Not reported
Longitude:	Not reported
Owner:	Not reported
Enf Type:	Not reported
Swat R:	Not reported
Flag:	active
Order No:	Not reported
Waste Discharge System No:	Not reported
Effective Date:	Not reported
Region 2:	Not reported
WID Id:	Not reported
Solid Waste Id No:	Not reported
Waste Management Uit Name:	Not reported
File Name:	Active Open

HIST CORTESE:

edr_fname:	EXXON #7-9168 (FORMER)
edr_fadd1:	10425 WHITTIER
City,State,Zip:	WHITTIER, CA 90606
Region:	CORTESE
Facility County Code:	19
Reg By:	LTNKA
Reg Id:	I-05608

CERS:

Name:	EXXON #7-9168 (FORMER)
Address:	10425 WHITTIER BLVD E
City,State,Zip:	WHITTIER, CA 90606
Site ID:	192518
CERS ID:	T0603703089
CERS Description:	Leaking Underground Storage Tank Cleanup Site

Affiliation:

Affiliation Type Desc:	Local Agency Caseworker
Entity Name:	JOHN AWUJO - LOS ANGELES COUNTY
Entity Title:	Not reported
Affiliation Address:	900 S FREMONT AVE
Affiliation City:	ALHAMBRA
Affiliation State:	CA
Affiliation Country:	Not reported
Affiliation Zip:	Not reported
Affiliation Phone:	6264583507

Affiliation Type Desc:	Regional Board Caseworker
Entity Name:	LARRY HARLAN - LOS ANGELES RWQCB (REGION 4)
Entity Title:	Not reported
Affiliation Address:	Not reported
Affiliation City:	R4 UNKNOWN
Affiliation State:	CA

EXXON #7-9168 (FORMER) (Continued) **S101298485**

Affiliation Country: Not reported
Affiliation Zip: Not reported
Affiliation Phone: Not reported

L59 **CONOCOPHILLIPS CO #255619** **LUST** **S108241284**
South **10506 WHITTIER BLVD, E** **Cortese** **N/A**
1/4-1/2 **UNINCORPORATED (WHITTIER), CA 90606** **CERS**
0.495 mi.
2611 ft. **Site 2 of 3 in cluster L**

Relative:
Lower

Actual:
177 ft.

LUST:
Name: CONOCOPHILLIPS CO #255619
Address: 10506 WHITTIER BLVD, E
City,State,Zip: UNINCORPORATED (WHITTIER), CA 90606
Lead Agency: LOS ANGELES RWQCB (REGION 4)
Case Type: LUST Cleanup Site
Geo Track: http://geotracker.waterboards.ca.gov/profile_report.asp?global_id=T0603772674
Global Id: T0603772674
Latitude: 33.991711
Longitude: -118.067218
Status: Completed - Case Closed
Status Date: 08/06/2009
Case Worker: AJL
RB Case Number: I-06099A
Local Agency: LOS ANGELES COUNTY
File Location: Regional Board
Local Case Number: 038321
Potential Media Affect: Aquifer used for drinking water supply
Potential Contaminants of Concern: Gasoline
Site History: Not reported

LUST:
Global Id: T0603772674
Contact Type: Regional Board Caseworker
Contact Name: AHMAD J. LAMAA
Organization Name: LOS ANGELES RWQCB (REGION 4)
Address: 320 West 4th Street Suite 200
City: Los Angeles
Email: alamaa@waterboards.ca.gov
Phone Number: Not reported

Global Id: T0603772674
Contact Type: Local Agency Caseworker
Contact Name: RANI IYER
Organization Name: LOS ANGELES COUNTY
Address: 900 S. FREMONT AVE.
City: ALHAMBRA
Email: riyer@dpw.lacounty.gov
Phone Number: Not reported

LUST:
Global Id: T0603772674
Action Type: ENFORCEMENT
Date: 07/15/2009
Action: Notification - Preclosure

Global Id: T0603772674

CONOCOPHILLIPS CO #255619 (Continued) **S108241284**

Action Type: RESPONSE
Date: 01/15/2007
Action: Other Report / Document

Global Id: T0603772674
Action Type: RESPONSE
Date: 01/15/2008
Action: Monitoring Report - Quarterly

Global Id: T0603772674
Action Type: ENFORCEMENT
Date: 12/05/2006
Action: Staff Letter

Global Id: T0603772674
Action Type: RESPONSE
Date: 04/15/2008
Action: Monitoring Report - Quarterly

Global Id: T0603772674
Action Type: Other
Date: 07/18/2005
Action: Leak Discovery

Global Id: T0603772674
Action Type: Other
Date: 08/08/2005
Action: Leak Reported

Global Id: T0603772674
Action Type: RESPONSE
Date: 10/15/2008
Action: Request for Closure

Global Id: T0603772674
Action Type: RESPONSE
Date: 07/15/2008
Action: Monitoring Report - Quarterly

Global Id: T0603772674
Action Type: RESPONSE
Date: 04/15/2009
Action: Monitoring Report - Quarterly

Global Id: T0603772674
Action Type: RESPONSE
Date: 07/15/2009
Action: Monitoring Report - Semi-Annually

Global Id: T0603772674
Action Type: RESPONSE
Date: 05/13/2009
Action: Soil and Water Investigation Workplan

Global Id: T0603772674
Action Type: RESPONSE
Date: 10/15/2008

CONOCOPHILLIPS CO #255619 (Continued) **S108241284**

Action: Monitoring Report - Quarterly

Global Id: T0603772674
Action Type: RESPONSE
Date: 01/15/2009
Action: Monitoring Report - Quarterly

Global Id: T0603772674
Action Type: REMEDIATION
Date: 08/08/2005
Action: Not reported

Global Id: T0603772674
Action Type: ENFORCEMENT
Date: 06/15/2009
Action: Staff Letter

Global Id: T0603772674
Action Type: ENFORCEMENT
Date: 08/06/2009
Action: Closure/No Further Action Letter

LUST:
Global Id: T0603772674
Status: Open - Case Begin Date
Status Date: 07/18/2005

Global Id: T0603772674
Status: Open - Site Assessment
Status Date: 08/08/2005

Global Id: T0603772674
Status: Completed - Case Closed
Status Date: 08/06/2009

CORTESE:
Name: CONOCOPHILLIPS CO #255619
Address: 10506 WHITTIER BLVD, E
City,State,Zip: UNINCORPORATED (WHITTIER), CA 90606
Region: CORTESE
Envirostor Id: Not reported
Global ID: T0603772674
Site/Facility Type: LUST CLEANUP SITE
Cleanup Status: COMPLETED - CASE CLOSED
Status Date: Not reported
Site Code: Not reported
Latitude: Not reported
Longitude: Not reported
Owner: Not reported
Enf Type: Not reported
Swat R: Not reported
Flag: active
Order No: Not reported
Waste Discharge System No: Not reported
Effective Date: Not reported

CONOCOPHILLIPS CO #255619 (Continued) **S108241284**

Region 2: Not reported
WID Id: Not reported
Solid Waste Id No: Not reported
Waste Management Uit Name: Not reported
File Name: Active Open

CERS:
Name: CONOCOPHILLIPS CO #255619
Address: 10506 WHITTIER BLVD, E
City,State,Zip: UNINCORPORATED (WHITTIER), CA 90606
Site ID: 204276
CERS ID: T0603772674
CERS Description: Leaking Underground Storage Tank Cleanup Site

Affiliation:
Affiliation Type Desc: Regional Board Caseworker
Entity Name: AHMAD J. LAMAA - LOS ANGELES RWQCB (REGION 4)
Entity Title: Not reported
Affiliation Address: 320 West 4th Street Suite 200
Affiliation City: Los Angeles
Affiliation State: CA
Affiliation Country: Not reported
Affiliation Zip: Not reported
Affiliation Phone: Not reported

Affiliation Type Desc: Local Agency Caseworker
Entity Name: RANI IYER - LOS ANGELES COUNTY
Entity Title: Not reported
Affiliation Address: 900 S. FREMONT AVE.
Affiliation City: ALHAMBRA
Affiliation State: CA
Affiliation Country: Not reported
Affiliation Zip: Not reported
Affiliation Phone: Not reported

L60 **UNOCAL #5619** **LUST** **S102440052**
South **10506 WHITTIER BLVD** **Cortese** **N/A**
1/4-1/2 **WHITTIER, CA 90606** **HIST CORTESE**
0.495 mi. **LOS ANGELES CO. HMS**
2611 ft. **Site 3 of 3 in cluster L** **CERS**

Relative:
Lower

Actual:
177 ft.

LUST:
Name: UNOCAL #5619
Address: 10506 WHITTIER BLVD
City,State,Zip: WHITTIER, CA 90606
Lead Agency: LOS ANGELES COUNTY
Case Type: LUST Cleanup Site
Geo Track: http://geotracker.waterboards.ca.gov/profile_report.asp?global_id=T0603703165
Global Id: T0603703165
Latitude: 33.9919107
Longitude: -118.0671839
Status: Completed - Case Closed
Status Date: 11/29/1990
Case Worker: JOA
RB Case Number: I-06099
Local Agency: LOS ANGELES COUNTY
File Location: Not reported

UNOCAL #5619 (Continued) **S102440052**

Local Case Number: Not reported
Potential Media Affect: Soil
Potential Contaminants of Concern: Gasoline
Site History: Not reported

LUST:
Global Id: T0603703165
Contact Type: Local Agency Caseworker
Contact Name: JOHN AWUJO
Organization Name: LOS ANGELES COUNTY
Address: 900 S FREMONT AVE
City: ALHAMBRA
Email: jawujo@dpw.lacounty.gov
Phone Number: 6264583507

Global Id: T0603703165
Contact Type: Regional Board Caseworker
Contact Name: YUE RONG
Organization Name: LOS ANGELES RWQCB (REGION 4)
Address: 320 W. 4TH ST., SUITE 200
City: Los Angeles
Email: yrong@waterboards.ca.gov
Phone Number: Not reported

LUST:
Global Id: T0603703165
Action Type: Other
Date: 03/13/1990
Action: Leak Discovery

Global Id: T0603703165
Action Type: Other
Date: 03/13/1990
Action: Leak Stopped

Global Id: T0603703165
Action Type: Other
Date: 03/27/1990
Action: Leak Reported

LUST:
Global Id: T0603703165
Status: Open - Case Begin Date
Status Date: 03/13/1990

Global Id: T0603703165
Status: Completed - Case Closed
Status Date: 11/29/1990

LUST REG 4:
Region: 4
Regional Board: 04
County: Los Angeles
Facility Id: I-06099
Status: Case Closed

UNOCAL #5619 (Continued) **S102440052**

Substance:	Gasoline	
Substance Quantity:	Not reported	
Local Case No:	Not reported	
Case Type:	Soil	
Abatement Method Used at the Site:		Not reported
Global ID:	T0603703165	
W Global ID:	Not reported	
Staff:	UNK	
Local Agency:	19000	
Cross Street:	REDMAN AVE.	
Enforcement Type:	Not reported	
Date Leak Discovered:	3/13/1990	
Date Leak First Reported:		3/27/1990
Date Leak Record Entered:	4/3/1990	
Date Confirmation Began:	Not reported	
Date Leak Stopped:	3/13/1990	
Date Case Last Changed on Database:		11/29/1990
Date the Case was Closed:		11/29/1990
How Leak Discovered:	Tank Closure	
How Leak Stopped:	Not reported	
Cause of Leak:	UNK	
Leak Source:	UNK	
Operator:	KARIAN, VAHEMAR	
Water System:	Not reported	
Well Name:	Not reported	
Approx. Dist To Production Well (ft):		1605.78971671921542778079320 21
Source of Cleanup Funding:		UNK
Preliminary Site Assessment Workplan Submitted:		Not reported
Preliminary Site Assessment Began:		Not reported
Pollution Characterization Began:		Not reported
Remediation Plan Submitted:		Not reported
Remedial Action Underway:		Not reported
Post Remedial Action Monitoring Began:		Not reported
Enforcement Action Date:		Not reported
Historical Max MTBE Date:		Not reported
Hist Max MTBE Conc in Groundwater:		Not reported
Hist Max MTBE Conc in Soil:		Not reported
Significant Interim Remedial Action Taken:		Not reported
GW Qualifier:	Not reported	
Soil Qualifier:	Not reported	
Organization:	Not reported	
Owner Contact:	Not reported	
Responsible Party:	UNOCAL CORP.	
RP Address:	17706 CASTLETON ST., SUITE 500, CITY OF INDUSTRY, 91748	
Program:	LUST	
Lat/Long:	33.9919107 / -1	
Local Agency Staff:	Not reported	
Beneficial Use:	Not reported	
Priority:	Not reported	
Cleanup Fund Id:	Not reported	
Suspended:	Not reported	
Assigned Name:	Not reported	
Summary:	OLD CASE #040490-01	

CORTESE:

Name:	UNOCAL #5619
Address:	10506 WHITTIER BLVD

UNOCAL #5619 (Continued) **S102440052**

City,State,Zip:	WHITTIER, CA 90606
Region:	CORTESE
Envirostor Id:	Not reported
Global ID:	T0603703165
Site/Facility Type:	LUST CLEANUP SITE
Cleanup Status:	COMPLETED - CASE CLOSED
Status Date:	Not reported
Site Code:	Not reported
Latitude:	Not reported
Longitude:	Not reported
Owner:	Not reported
Enf Type:	Not reported
Swat R:	Not reported
Flag:	active
Order No:	Not reported
Waste Discharge System No:	Not reported
Effective Date:	Not reported
Region 2:	Not reported
WID Id:	Not reported
Solid Waste Id No:	Not reported
Waste Management Uit Name:	Not reported
File Name:	Active Open

HIST CORTESE:

edr_fname:	UNOCAL #5619
edr_fadd1:	10506 WHITTIER
City,State,Zip:	WHITTIER, CA 90606
Region:	CORTESE
Facility County Code:	19
Reg By:	LTNKA
Reg Id:	I-06099

LOS ANGELES CO. HMS:

Name:	605/ WHITTIER CHEVRON
Address:	10506 WHITTIER BLVD
City,State,Zip:	WHITTIER, CA 906061337
Region:	LA
Permit Category:	T
Facility Id:	005885-066863
Facility Type:	0
Facility Status:	Permit
Area:	1
Permit Number:	000931626
Permit Status:	Permit

Name:	605/ WHITTIER CHEVRON
Address:	10506 WHITTIER BLVD
City,State,Zip:	WHITTIER, CA 906061337
Region:	LA
Permit Category:	S
Facility Id:	005885-066866
Facility Type:	S5
Facility Status:	Permit
Area:	1
Permit Number:	000931612
Permit Status:	Permit

UNOCAL #5619 (Continued) **S102440052**

Name: 605/ WHITTIER CHEVRON
Address: 10506 WHITTIER BLVD
City,State,Zip: WHITTIER, CA 906061337
Region: LA
Permit Category: Not reported
Facility Id: 005885-066867
Facility Type: Not reported
Facility Status: OPEN
Area: 1
Permit Number: Not reported
Permit Status: Not reported

CERS:
Name: UNOCAL #5619
Address: 10506 WHITTIER BLVD
City,State,Zip: WHITTIER, CA 90606
Site ID: 246714
CERS ID: T0603703165
CERS Description: Leaking Underground Storage Tank Cleanup Site

Affiliation:
Affiliation Type Desc: Local Agency Caseworker
Entity Name: JOHN AWUJO - LOS ANGELES COUNTY
Entity Title: Not reported
Affiliation Address: 900 S FREMONT AVE
Affiliation City: ALHAMBRA
Affiliation State: CA
Affiliation Country: Not reported
Affiliation Zip: Not reported
Affiliation Phone: 6264583507

Affiliation Type Desc: Regional Board Caseworker
Entity Name: YUE RONG - LOS ANGELES RWQCB (REGION 4)
Entity Title: Not reported
Affiliation Address: 320 W. 4TH ST., SUITE 200
Affiliation City: Los Angeles
Affiliation State: CA
Affiliation Country: Not reported
Affiliation Zip: Not reported
Affiliation Phone: Not reported

61
WSW
1/4-1/2
0.495 mi.
2612 ft.

Relative:
Lower

Actual:
180 ft.

WORLD OIL CO
9405 E WHITTIER BLVD
PICO RIVERA, CA 90660

Database(s): RCRA-SQG, LUST, CERS HAZ WASTE, SWEEPS UST, HIST UST, CERS TANKS, FINDS, ECHO, Cortese, ENF, HIST CORTESE, LOS ANGELES CO. HMS, WDS, CIWQS, CERS

EDR ID Number: 1000278343
EPA ID Number: CAD981160377

RCRA-SQG:

Date Form Received by Agency:		1996-09-01 00:00:00.0
Handler Name:	WORLD OIL CO	
Handler Address:		9405 E WHITTIER BLVD
Handler City,State,Zip:		PICO RIVERA, CA 90660
EPA ID:		CAD981160377
Contact Name:		Not reported
Contact Address:		Not reported
Contact City,State,Zip:		Not reported
Contact Telephone:		Not reported
Contact Fax:		Not reported
Contact Email:		Not reported
Contact Title:		Not reported
EPA Region:		09
Land Type:		Not reported
Federal Waste Generator Description:		Small Quantity Generator
Non-Notifier:		Not reported
Biennial Report Cycle:		Not reported
Accessibility:		Not reported
Active Site Indicator:		Handler Activities
State District Owner:		CA
State District:		3
Mailing Address:		9302 S GARFIELD
Mailing City,State,Zip:		SOUTH GATE, CA 90280
Owner Name:		Not reported
Owner Type:		Not reported
Operator Name:		NOT REQUIRED
Operator Type:		Private
Short-Term Generator Activity:		No
Importer Activity:		No
Mixed Waste Generator:		No
Transporter Activity:		No
Transfer Facility Activity:		No
Recycler Activity with Storage:		No
Small Quantity On-Site Burner Exemption:		No
Smelting Melting and Refining Furnace Exemption:		No
Underground Injection Control:		No
Off-Site Waste Receipt:		No
Universal Waste Indicator:		No
Universal Waste Destination Facility:		No
Federal Universal Waste:		No
Active Site Fed-Reg Treatment Storage and Disposal Facility:		Not reported
Active Site Converter Treatment storage and Disposal Facility:		Not reported

WORLD OIL CO (Continued) **1000278343**

Active Site State-Reg Treatment Storage and Disposal Facility:	Not reported
Active Site State-Reg Handler:	---
Federal Facility Indicator:	Not reported
Hazardous Secondary Material Indicator:	NN
Sub-Part K Indicator:	Not reported
Commercial TSD Indicator:	No
Treatment Storage and Disposal Type:	Not reported
2018 GPRA Permit Baseline:	Not on the Baseline
2018 GPRA Renewals Baseline:	Not on the Baseline
Permit Renewals Workload Universe:	Not reported
Permit Workload Universe:	Not reported
Permit Progress Universe:	Not reported
Post-Closure Workload Universe:	Not reported
Closure Workload Universe:	Not reported
202 GPRA Corrective Action Baseline:	No
Corrective Action Workload Universe:	No
Subject to Corrective Action Universe:	No
Non-TSDFs Where RCRA CA has Been Imposed Universe:	No
TSDFs Potentially Subject to CA Under 3004 (u)/(v) Universe:	No
TSDFs Only Subject to CA under Discretionary Auth Universe:	No
Corrective Action Priority Ranking:	No NCAPS ranking
Environmental Control Indicator:	No
Institutional Control Indicator:	No
Human Exposure Controls Indicator:	N/A
Groundwater Controls Indicator:	N/A
Operating TSDF Universe:	Not reported
Full Enforcement Universe:	Not reported
Significant Non-Complier Universe:	No
Unaddressed Significant Non-Complier Universe:	No
Addressed Significant Non-Complier Universe:	No
Significant Non-Complier With a Compliance Schedule Universe:	No
Financial Assurance Required:	Not reported
Handler Date of Last Change:	2002-06-27 03:22:38.0
Recognized Trader-Importer:	No
Recognized Trader-Exporter:	No
Importer of Spent Lead Acid Batteries:	No
Exporter of Spent Lead Acid Batteries:	No
Recycler Activity Without Storage:	Not reported
Manifest Broker:	Not reported
Sub-Part P Indicator:	No

Handler - Owner Operator:

Owner/Operator Indicator:	Operator
Owner/Operator Name:	NOT REQUIRED
Legal Status:	Private
Date Became Current:	Not reported
Date Ended Current:	Not reported
Owner/Operator Address:	NOT REQUIRED
Owner/Operator City,State,Zip:	NOT REQUIRED, ME 99999
Owner/Operator Telephone:	415-555-1212
Owner/Operator Telephone Ext:	Not reported
Owner/Operator Fax:	Not reported
Owner/Operator Email:	Not reported

Owner/Operator Indicator:	Owner
Owner/Operator Name:	WORLD OIL CO #10

WORLD OIL CO (Continued) **1000278343**

Legal Status: Private
Date Became Current: Not reported
Date Ended Current: Not reported
Owner/Operator Address: NOT REQUIRED
Owner/Operator City,State,Zip: NOT REQUIRED, ME 99999
Owner/Operator Telephone: 415-555-1212
Owner/Operator Telephone Ext: Not reported
Owner/Operator Fax: Not reported
Owner/Operator Email: Not reported

Historic Generators:
Receive Date: 1996-09-01 00:00:00.0
Handler Name: WORLD OIL CO
Federal Waste Generator Description: Small Quantity Generator
State District Owner: CA
Large Quantity Handler of Universal Waste: No
Recognized Trader Importer: No
Recognized Trader Exporter: No
Spent Lead Acid Battery Importer: No
Spent Lead Acid Battery Exporter: No
Current Record: Yes
Non Storage Recycler Activity: Not reported
Electronic Manifest Broker: Not reported

Receive Date: 1985-10-29 00:00:00.0
Handler Name: WORLD OIL CO
Federal Waste Generator Description: Large Quantity Generator
State District Owner: CA
Large Quantity Handler of Universal Waste: No
Recognized Trader Importer: No
Recognized Trader Exporter: No
Spent Lead Acid Battery Importer: No
Spent Lead Acid Battery Exporter: No
Current Record: No
Non Storage Recycler Activity: Not reported
Electronic Manifest Broker: Not reported

List of NAICS Codes and Descriptions:
NAICS Codes: No NAICS Codes Found

Facility Has Received Notices of Violations:
Violations: No Violations Found

Evaluation Action Summary:
Evaluations: No Evaluations Found

LUST:
Name: WORLD OIL #10 (FORMER)
Address: 9405 WHITTIER BLVD E
City,State,Zip: PICO RIVERA, CA 90660
Lead Agency: LOS ANGELES RWQCB (REGION 4)
Case Type: LUST Cleanup Site
Geo Track: http://geotracker.waterboards.ca.gov/profile_report.asp?global_id=T0603704919
Global Id: T0603704919

WORLD OIL CO (Continued) **1000278343**

Latitude:	33.9987977
Longitude:	-118.0775414
Status:	Completed - Case Closed
Status Date:	03/08/2007
Case Worker:	Not reported
RB Case Number:	R-10252
Local Agency:	LOS ANGELES COUNTY
File Location:	Not reported
Local Case Number:	Not reported
Potential Media Affect:	Aquifer used for drinking water supply
Potential Contaminants of Concern:	Gasoline
Site History:	Not reported

LUST:

Global Id:	T0603704919
Contact Type:	Local Agency Caseworker
Contact Name:	JOHN AWUJO
Organization Name:	LOS ANGELES COUNTY
Address:	900 S FREMONT AVE
City:	ALHAMBRA
Email:	jawujo@dpw.lacounty.gov
Phone Number:	6264583507

LUST:

Global Id:	T0603704919
Action Type:	RESPONSE
Date:	01/15/2005
Action:	Soil and Water Investigation Report
Global Id:	T0603704919
Action Type:	RESPONSE
Date:	01/15/2005
Action:	Remedial Progress Report
Global Id:	T0603704919
Action Type:	RESPONSE
Date:	10/15/2004
Action:	Soil and Water Investigation Report
Global Id:	T0603704919
Action Type:	RESPONSE
Date:	01/15/2005
Action:	Monitoring Report - Quarterly
Global Id:	T0603704919
Action Type:	RESPONSE
Date:	10/15/2004
Action:	Monitoring Report - Quarterly
Global Id:	T0603704919
Action Type:	RESPONSE
Date:	07/09/2007
Action:	Request for Closure
Global Id:	T0603704919
Action Type:	RESPONSE
Date:	07/15/2005

WORLD OIL CO (Continued) **1000278343**

Action: Soil and Water Investigation Report

Global Id: T0603704919
Action Type: RESPONSE
Date: 10/15/2005
Action: Monitoring Report - Quarterly

Global Id: T0603704919
Action Type: RESPONSE
Date: 07/15/2005
Action: Monitoring Report - Quarterly

Global Id: T0603704919
Action Type: RESPONSE
Date: 10/15/2005
Action: Soil and Water Investigation Report

Global Id: T0603704919
Action Type: RESPONSE
Date: 07/15/2005
Action: Remedial Progress Report

Global Id: T0603704919
Action Type: RESPONSE
Date: 10/15/2005
Action: Remedial Progress Report

Global Id: T0603704919
Action Type: RESPONSE
Date: 01/15/2006
Action: Monitoring Report - Quarterly

Global Id: T0603704919
Action Type: RESPONSE
Date: 01/15/2006
Action: Soil and Water Investigation Report

Global Id: T0603704919
Action Type: RESPONSE
Date: 04/15/2006
Action: Soil and Water Investigation Report

Global Id: T0603704919
Action Type: ENFORCEMENT
Date: 02/22/2005
Action: Staff Letter

Global Id: T0603704919
Action Type: ENFORCEMENT
Date: 10/19/2004
Action: Site Visit / Inspection / Sampling

Global Id: T0603704919
Action Type: RESPONSE
Date: 10/15/2003
Action: Monitoring Report - Quarterly

WORLD OIL CO (Continued) **1000278343**

Global Id: T0603704919
Action Type: RESPONSE
Date: 04/15/2005
Action: Soil and Water Investigation Report

Global Id: T0603704919
Action Type: RESPONSE
Date: 04/15/2005
Action: Monitoring Report - Quarterly

Global Id: T0603704919
Action Type: RESPONSE
Date: 04/15/2005
Action: Remedial Progress Report

Global Id: T0603704919
Action Type: RESPONSE
Date: 04/15/2004
Action: Monitoring Report - Quarterly

Global Id: T0603704919
Action Type: RESPONSE
Date: 04/15/2004
Action: Soil and Water Investigation Report

Global Id: T0603704919
Action Type: RESPONSE
Date: 04/15/2006
Action: Monitoring Report - Quarterly

Global Id: T0603704919
Action Type: RESPONSE
Date: 10/15/2006
Action: Soil and Water Investigation Report

Global Id: T0603704919
Action Type: RESPONSE
Date: 10/15/2006
Action: Remedial Progress Report

Global Id: T0603704919
Action Type: RESPONSE
Date: 01/15/2007
Action: Monitoring Report - Quarterly

Global Id: T0603704919
Action Type: RESPONSE
Date: 04/15/2006
Action: Remedial Progress Report

Global Id: T0603704919
Action Type: RESPONSE
Date: 07/15/2006
Action: Soil and Water Investigation Report

Global Id: T0603704919
Action Type: RESPONSE

WORLD OIL CO (Continued) **1000278343**

Date: 07/15/2006
Action: Monitoring Report - Quarterly

Global Id: T0603704919
Action Type: RESPONSE
Date: 07/15/2006
Action: Remedial Progress Report

Global Id: T0603704919
Action Type: ENFORCEMENT
Date: 02/27/2006
Action: Staff Letter

Global Id: T0603704919
Action Type: ENFORCEMENT
Date: 07/13/2006
Action: Staff Letter

Global Id: T0603704919
Action Type: RESPONSE
Date: 01/15/2007
Action: Remedial Progress Report

Global Id: T0603704919
Action Type: ENFORCEMENT
Date: 03/02/2007
Action: Site Visit / Inspection / Sampling

Global Id: T0603704919
Action Type: ENFORCEMENT
Date: 03/08/2007
Action: Closure/No Further Action Letter

Global Id: T0603704919
Action Type: RESPONSE
Date: 01/15/2004
Action: Soil and Water Investigation Report

Global Id: T0603704919
Action Type: Other
Date: 01/02/1998
Action: Leak Discovery

Global Id: T0603704919
Action Type: Other
Date: 01/02/1998
Action: Leak Reported

Global Id: T0603704919
Action Type: RESPONSE
Date: 07/15/2002
Action: Monitoring Report - Quarterly

Global Id: T0603704919
Action Type: RESPONSE
Date: 01/15/2006
Action: Remedial Progress Report

WORLD OIL CO (Continued) **1000278343**

Global Id: T0603704919
Action Type: RESPONSE
Date: 01/15/2007
Action: Soil and Water Investigation Report

Global Id: T0603704919
Action Type: RESPONSE
Date: 10/15/2006
Action: Monitoring Report - Quarterly

Global Id: T0603704919
Action Type: ENFORCEMENT
Date: 11/04/2005
Action: Staff Letter

Global Id: T0603704919
Action Type: RESPONSE
Date: 04/15/2002
Action: Monitoring Report - Quarterly

Global Id: T0603704919
Action Type: RESPONSE
Date: 10/15/2002
Action: Monitoring Report - Quarterly

Global Id: T0603704919
Action Type: RESPONSE
Date: 10/15/2002
Action: Soil and Water Investigation Report

Global Id: T0603704919
Action Type: RESPONSE
Date: 04/15/2002
Action: Soil and Water Investigation Report

Global Id: T0603704919
Action Type: RESPONSE
Date: 04/15/2003
Action: Soil and Water Investigation Report

Global Id: T0603704919
Action Type: RESPONSE
Date: 04/15/2003
Action: Monitoring Report - Quarterly

Global Id: T0603704919
Action Type: RESPONSE
Date: 01/15/2003
Action: Soil and Water Investigation Report

Global Id: T0603704919
Action Type: RESPONSE
Date: 01/15/2003
Action: Monitoring Report - Quarterly

Global Id: T0603704919
Action Type: RESPONSE

WORLD OIL CO (Continued) **1000278343**

Date: 07/15/2003
Action: Soil and Water Investigation Report

Global Id: T0603704919
Action Type: RESPONSE
Date: 07/15/2003
Action: Monitoring Report - Quarterly

Global Id: T0603704919
Action Type: RESPONSE
Date: 07/15/2004
Action: Monitoring Report - Quarterly

Global Id: T0603704919
Action Type: RESPONSE
Date: 07/15/2004
Action: Soil and Water Investigation Report

Global Id: T0603704919
Action Type: RESPONSE
Date: 07/15/2002
Action: Soil and Water Investigation Report

Global Id: T0603704919
Action Type: RESPONSE
Date: 01/15/2004
Action: Monitoring Report - Quarterly

Global Id: T0603704919
Action Type: RESPONSE
Date: 10/15/2003
Action: Soil and Water Investigation Report

Global Id: T0603704919
Action Type: REMEDIATION
Date: 02/05/2000
Action: Free Product Removal

Global Id: T0603704919
Action Type: REMEDIATION
Date: 09/23/2004
Action: Soil Vapor Extraction (SVE)

Global Id: T0603704919
Action Type: REMEDIATION
Date: 10/18/1999
Action: Excavation

Global Id: T0603704919
Action Type: REMEDIATION
Date: 12/15/2005
Action: Soil Vapor Extraction (SVE)

Global Id: T0603704919
Action Type: REMEDIATION
Date: 05/10/2000
Action: Soil Vapor Extraction (SVE)

WORLD OIL CO (Continued) **1000278343**

Global Id: T0603704919
Action Type: ENFORCEMENT
Date: 11/07/2001
Action: 13267 Requirement

LUST:
Global Id: T0603704919
Status: Open - Case Begin Date
Status Date: 01/02/1998

Global Id: T0603704919
Status: Open - Site Assessment
Status Date: 06/17/1999

Global Id: T0603704919
Status: Open - Remediation
Status Date: 09/21/1999

Global Id: T0603704919
Status: Open - Remediation
Status Date: 05/31/2001

Global Id: T0603704919
Status: Open - Remediation
Status Date: 08/13/2001

Global Id: T0603704919
Status: Open - Site Assessment
Status Date: 11/07/2001

Global Id: T0603704919
Status: Open - Remediation
Status Date: 01/13/2005

Global Id: T0603704919
Status: Open - Remediation
Status Date: 04/08/2005

Global Id: T0603704919
Status: Open - Remediation
Status Date: 07/15/2005

Global Id: T0603704919
Status: Open - Remediation
Status Date: 10/18/2005

Global Id: T0603704919
Status: Open - Remediation
Status Date: 01/18/2006

Global Id: T0603704919
Status: Open - Remediation
Status Date: 04/17/2006

Global Id: T0603704919
Status: Open - Remediation
Status Date: 07/17/2006

WORLD OIL CO (Continued) **1000278343**

Global Id: T0603704919
Status: Open - Remediation
Status Date: 10/13/2006

Global Id: T0603704919
Status: Open - Remediation
Status Date: 01/10/2007

Global Id: T0603704919
Status: Completed - Case Closed
Status Date: 03/08/2007

LUST REG 4:
Region: 4
Regional Board: 04
County: Los Angeles
Facility Id: R-10252
Status: Pollution Characterization
Substance: Gasoline
Substance Quantity: Not reported
Local Case No: Not reported
Case Type: Groundwater
Abatement Method Used at the Site: OT
Global ID: T0603704919
W Global ID: Not reported
Staff: JLC
Local Agency: 19000
Cross Street: PASSONS BLVD
Enforcement Type: DLLET
Date Leak Discovered: 1/2/1998
Date Leak First Reported: 1/2/1998
Date Leak Record Entered: 5/14/1998
Date Confirmation Began: Not reported
Date Leak Stopped: Not reported
Date Case Last Changed on Database: 10/4/2002
Date the Case was Closed: Not reported
How Leak Discovered: OM
How Leak Stopped: Not reported
Cause of Leak: Not reported
Leak Source: UNK
Operator: Not reported
Water System: Not reported
Well Name: Not reported
Approx. Dist To Production Well (ft): 963.80352916199070074096373 18
Source of Cleanup Funding: UNK
Preliminary Site Assessment Workplan Submitted: Not reported
Preliminary Site Assessment Began: 6/17/1999
Pollution Characterization Began: 11/7/2001
Remediation Plan Submitted: 8/13/2001
Remedial Action Underway: 8/13/2001
Post Remedial Action Monitoring Began: 1/2/1998
Enforcement Action Date: 3/14/2001
Historical Max MTBE Date: 2/15/2000
Hist Max MTBE Conc in Groundwater: 2000
Hist Max MTBE Conc in Soil: .063
Significant Interim Remedial Action Taken: Not reported

WORLD OIL CO (Continued) **1000278343**

GW Qualifier: Not reported
Soil Qualifier: Not reported
Organization: Not reported
Owner Contact: Not reported
Responsible Party: MS. RITA BRENMER
RP Address: 9302 S. GARFIELD AVE.
Program: LUST
Lat/Long: 33.9987977 / -1
Local Agency Staff: Not reported
Beneficial Use: Not reported
Priority: Not reported
Cleanup Fund Id: Not reported
Suspended: Not reported
Assigned Name: Not reported
Summary: 10/13/00 3RD QTR GW MON RPT 2000; 10/27/00 OFF-SITE SUBSURFACE INVEST & WP FOR ASSESSM.; 11/15/00 REMED. BORINGS ASSESSM. RPT; 1/15/01 4TH QTR GW MON RPT 2000

CERS HAZ WASTE:
Name: UNITED OIL #5
Address: 9405 E WHITTIER BLVD
City,State,Zip: PICO RIVERA, CA 90660
Site ID: 164669
CERS ID: 10267669
CERS Description: Hazardous Waste Generator

SWEEPS UST:
Name: WORLD OIL CO
Address: 9405 E WHITTIER BLVD
City: PICO RIVERA
Status: Active
Comp Number: 10252
Number: 9
Board Of Equalization: 44-008789
Referral Date: 06-30-89
Action Date: Not reported
Created Date: 06-30-89
Owner Tank Id: Not reported
SWRCB Tank Id: 19-000-010252-000001
Tank Status: A
Capacity: Not reported
Active Date: 06-30-89
Tank Use: UNKNOWN
STG: W
Content: Not reported
Number Of Tanks: 4

Name: WORLD OIL CO
Address: 9405 E WHITTIER BLVD
City: PICO RIVERA
Status: Active
Comp Number: 10252
Number: 9
Board Of Equalization: 44-008789
Referral Date: 06-30-89
Action Date: Not reported

WORLD OIL CO (Continued) **1000278343**

Created Date: 06-30-89
Owner Tank Id: Not reported
SWRCB Tank Id: 19-000-010252-000002
Tank Status: A
Capacity: Not reported
Active Date: 06-30-89
Tank Use: UNKNOWN
STG: W
Content: Not reported
Number Of Tanks: Not reported

Name: WORLD OIL CO
Address: 9405 E WHITTIER BLVD
City: PICO RIVERA
Status: Active
Comp Number: 10252
Number: 9
Board Of Equalization: 44-008789
Referral Date: 06-30-89
Action Date: Not reported
Created Date: 06-30-89
Owner Tank Id: Not reported
SWRCB Tank Id: 19-000-010252-000003
Tank Status: A
Capacity: Not reported
Active Date: 06-30-89
Tank Use: UNKNOWN
STG: W
Content: Not reported
Number Of Tanks: Not reported

Name: WORLD OIL CO
Address: 9405 E WHITTIER BLVD
City: PICO RIVERA
Status: Active
Comp Number: 10252
Number: 9
Board Of Equalization: 44-008789
Referral Date: 06-30-89
Action Date: Not reported
Created Date: 06-30-89
Owner Tank Id: Not reported
SWRCB Tank Id: 19-000-010252-000004
Tank Status: A
Capacity: Not reported
Active Date: 06-30-89
Tank Use: UNKNOWN
STG: W
Content: Not reported
Number Of Tanks: Not reported

HIST UST:
Name: WORLD OIL MARKETING CO 10
Address: 9405 E WHITTIER BLVD
City,State,Zip: PICO RIVERA, CA 90660
File Number: 000288EC
URL: http://geotracker.waterboards.ca.gov/ustpdfs/pdf/000288EC.pdf

WORLD OIL CO (Continued) **1000278343**

Region:	STATE
Facility ID:	00000003946
Facility Type:	Gas Station
Other Type:	Not reported
Contact Name:	RON COLEMAN
Telephone:	2135608801
Owner Name:	WORLD OIL MARKETING COMPANY
Owner Address:	9302 S. GARFIELD AVENUE
Owner City,St,Zip:	SOUTH GATE, CA 90280
Total Tanks:	0004
Tank Num:	001
Container Num:	1001
Year Installed:	Not reported
Tank Capacity:	00012000
Tank Used for:	PRODUCT
Type of Fuel:	REGULAR
Container Construction Thickness:	Not reported
Leak Detection:	Stock Inventor
Tank Num:	002
Container Num:	1002
Year Installed:	Not reported
Tank Capacity:	00012000
Tank Used for:	PRODUCT
Type of Fuel:	UNLEADED
Container Construction Thickness:	Not reported
Leak Detection:	Stock Inventor
Tank Num:	003
Container Num:	1003
Year Installed:	Not reported
Tank Capacity:	00012000
Tank Used for:	PRODUCT
Type of Fuel:	PREMIUM
Container Construction Thickness:	Not reported
Leak Detection:	Stock Inventor
Tank Num:	004
Container Num:	1004
Year Installed:	Not reported
Tank Capacity:	00012000
Tank Used for:	PRODUCT
Type of Fuel:	UNLEADED
Container Construction Thickness:	Not reported
Leak Detection:	Stock Inventor

Click here for Geo Tracker PDF:

CERS TANKS:

Name:	UNITED OIL #5
Address:	9405 E WHITTIER BLVD
City,State,Zip:	PICO RIVERA, CA 90660
Site ID:	164669
CERS ID:	10267669
CERS Description:	Underground Storage Tank

WORLD OIL CO (Continued) **1000278343**

FINDS:
Registry ID: 110002678040

Click Here:

Environmental Interest/Information System:
California Hazardous Waste Tracking System - Datamart (HWTS-DATAMART) provides California with information on hazardous waste shipments for generators, transporters, and treatment, storage, and disposal facilities.
RCRAInfo is a national information system that supports the Resource Conservation and Recovery Act (RCRA) program through the tracking of events and activities related to facilities that generate, transport, and treat, store, or dispose of hazardous waste. RCRAInfo allows RCRA program staff to track the notification, permit, compliance, and corrective action activities required under RCRA.
Registry ID: 110055879633

Click Here:

Environmental Interest/Information System:
RCRAInfo is a national information system that supports the Resource Conservation and Recovery Act (RCRA) program through the tracking of events and activities related to facilities that generate, transport, and treat, store, or dispose of hazardous waste. RCRAInfo allows RCRA program staff to track the notification, permit, compliance, and corrective action activities required under RCRA.
STATE MASTER

Click this hyperlink while viewing on your computer to access additional FINDS: detail in the EDR Site Report.

ECHO:

Envid:	1000278343
Registry ID:	110002678040
DFR URL:	http://echo.epa.gov/detailed-facility-report?fid=110002678040
Name:	WORLD OIL CO
Address:	9405 E WHITTIER BLVD
City,State,Zip:	PICO RIVERA, CA 90660

CORTESE:

Name:	WORLD OIL #10 (FORMER)
Address:	9405 WHITTIER BLVD E
City,State,Zip:	PICO RIVERA, CA 90660
Region:	CORTESE
Envirostor Id:	Not reported
Global ID:	T0603704919
Site/Facility Type:	LUST CLEANUP SITE
Cleanup Status:	COMPLETED - CASE CLOSED
Status Date:	Not reported
Site Code:	Not reported
Latitude:	Not reported
Longitude:	Not reported
Owner:	Not reported
Enf Type:	Not reported
Swat R:	Not reported
Flag:	active
Order No:	Not reported

WORLD OIL CO (Continued) **1000278343**

Waste Discharge System No:	Not reported
Effective Date:	Not reported
Region 2:	Not reported
WID Id:	Not reported
Solid Waste Id No:	Not reported
Waste Management Uit Name:	Not reported
File Name:	Active Open

ENF:

Name:	WORLD OIL STATION #10
Address:	9405 EAST WHITTIER BOULEVARD
City,State,Zip:	PICO RIVERA, CA 90660
Region:	4
Facility Id:	274349
Agency Name:	World Oil Marketing Company
Place Type:	Service/Commercial
Place Subtype:	Service/Commercial Site, NEC
Facility Type:	All other facilities
Agency Type:	Privately-Owned Business
# Of Agencies:	1
Place Latitude:	33.998715
Place Longitude:	-118.077617
SIC Code 1:	554
SIC Desc 1:	Gasoline service stations
SIC Code 2:	Not reported
SIC Desc 2:	Not reported
SIC Code 3:	Not reported
SIC Desc 3:	Not reported
NAICS Code 1:	Not reported
NAICS Desc 1:	Not reported
NAICS Code 2:	Not reported
NAICS Desc 2:	Not reported
NAICS Code 3:	Not reported
NAICS Desc 3:	Not reported
# Of Places:	1
Source Of Facility:	Reg Meas
Design Flow:	0.144
Threat To Water Quality:	2
Complexity:	B
Pretreatment:	X - Facility is not a POTW
Facility Waste Type:	Miscellaneous
Facility Waste Type 2:	Not reported
Facility Waste Type 3:	Not reported
Facility Waste Type 4:	Not reported
Program:	NPDNONMUNIPRCS
Program Category1:	NPDESWW
Program Category2:	NPDESWW
# Of Programs:	1
WDID:	4B196600158
Reg Measure Id:	194029
Reg Measure Type:	Enrollee
Region:	4
Order #:	R4-2002-0125
Npdes# CA#:	CAG834001
Major-Minor:	Not reported
Npdes Type:	Not reported
Reclamation:	N - No

WORLD OIL CO (Continued) **1000278343**

Dredge Fill Fee:	Not reported
301H:	Not reported
Application Fee Amt Received:	2000
Status:	Historical
Status Date:	06/08/2010
Effective Date:	02/19/2002
Expiration/Review Date:	07/11/2007
Termination Date:	03/29/2006
WDR Review - Amend:	Not reported
WDR Review - Revise/Renew:	Not reported
WDR Review - Rescind:	Not reported
WDR Review - No Action Required:	Not reported
WDR Review - Pending:	Not reported
WDR Review - Planned:	Not reported
Status Enrollee:	Y
Individual/General:	I
Fee Code:	15 - WDRs pending rescission
Direction/Voice:	Passive
Enforcement Id(EID):	253846
Region:	4
Order / Resolution Number:	NOV
Enforcement Action Type:	Notice of Violation
Effective Date:	05/18/2004
Adoption/Issuance Date:	05/18/2004
Achieve Date:	Not reported
Termination Date:	05/18/2004
ACL Issuance Date:	Not reported
EPL Issuance Date:	Not reported
Status:	Historical
Title:	NOV sent 5/18/04 for overdue 4Q03 DMR.
Description:	NOV sent 5/18/04 for overdue 4Q03 DMR.
Program:	NPDNONMUNIPRCS
Latest Milestone Completion Date:	Not reported
# Of Programs1:	1
Total Assessment Amount:	0
Initial Assessed Amount:	0
Liability $ Amount:	0
Project $ Amount:	0
Liability $ Paid:	0
Project $ Completed:	0
Total $ Paid/Completed Amount:	0

Name:	WORLD OIL STATION #10
Address:	9405 EAST WHITTIER BOULEVARD
City,State,Zip:	PICO RIVERA, CA 90660
Region:	4
Facility Id:	274349
Agency Name:	World Oil Marketing Company
Place Type:	Service/Commercial
Place Subtype:	Service/Commercial Site, NEC
Facility Type:	All other facilities
Agency Type:	Privately-Owned Business
# Of Agencies:	1
Place Latitude:	33.998715
Place Longitude:	-118.077617
SIC Code 1:	554
SIC Desc 1:	Gasoline service stations

WORLD OIL CO (Continued) **1000278343**

SIC Code 2:	Not reported
SIC Desc 2:	Not reported
SIC Code 3:	Not reported
SIC Desc 3:	Not reported
NAICS Code 1:	Not reported
NAICS Desc 1:	Not reported
NAICS Code 2:	Not reported
NAICS Desc 2:	Not reported
NAICS Code 3:	Not reported
NAICS Desc 3:	Not reported
# Of Places:	1
Source Of Facility:	Reg Meas
Design Flow:	0.144
Threat To Water Quality:	2
Complexity:	B
Pretreatment:	X - Facility is not a POTW
Facility Waste Type:	Miscellaneous
Facility Waste Type 2:	Not reported
Facility Waste Type 3:	Not reported
Facility Waste Type 4:	Not reported
Program:	NPDNONMUNIPRCS
Program Category1:	NPDESWW
Program Category2:	NPDESWW
# Of Programs:	1
WDID:	4B196600158
Reg Measure Id:	194029
Reg Measure Type:	Enrollee
Region:	4
Order #:	R4-2002-0125
Npdes# CA#:	CAG834001
Major-Minor:	Not reported
Npdes Type:	Not reported
Reclamation:	N - No
Dredge Fill Fee:	Not reported
301H:	Not reported
Application Fee Amt Received:	2000
Status:	Historical
Status Date:	06/08/2010
Effective Date:	02/19/2002
Expiration/Review Date:	07/11/2007
Termination Date:	03/29/2006
WDR Review - Amend:	Not reported
WDR Review - Revise/Renew:	Not reported
WDR Review - Rescind:	Not reported
WDR Review - No Action Required:	Not reported
WDR Review - Pending:	Not reported
WDR Review - Planned:	Not reported
Status Enrollee:	Y
Individual/General:	I
Fee Code:	15 - WDRs pending rescission
Direction/Voice:	Passive
Enforcement Id(EID):	250259
Region:	4
Order / Resolution Number:	Telephone call
Enforcement Action Type:	Oral Communication
Effective Date:	11/10/2003
Adoption/Issuance Date:	11/10/2003

WORLD OIL CO (Continued) **1000278343**

Achieve Date:	Not reported
Termination Date:	11/10/2003
ACL Issuance Date:	Not reported
EPL Issuance Date:	Not reported
Status:	Historical
Title:	Staff phoned discharger 11/10/03 for no perjury statement in 3Q03 DMR.
Description:	Staff phoned discharger 11/10/03 for failure to include a perjury statement in the 3Q03 DMR.
Program:	NPDNONMUNIPRCS
Latest Milestone Completion Date:	Not reported
# Of Programs1:	1
Total Assessment Amount:	0
Initial Assessed Amount:	0
Liability $ Amount:	0
Project $ Amount:	0
Liability $ Paid:	0
Project $ Completed:	0
Total $ Paid/Completed Amount:	0

HIST CORTESE:

edr_fname:	WORLD OIL STATION NO.10
edr_fadd1:	9405 WHITTIER
City,State,Zip:	PICO RIVERA, CA 90660
Region:	CORTESE
Facility County Code:	19
Reg By:	LTNKA
Reg Id:	R-10252

LOS ANGELES CO. HMS:

Name:	WORLD OIL CO #10
Address:	9405 WHITTIER BLVD
City,State,Zip:	PICO RIVERA, CA 906602832
Region:	LA
Permit Category:	T
Facility Id:	002956-010252
Facility Type:	0
Facility Status:	Closed
Area:	1L
Permit Number:	00001686T
Permit Status:	Closed

Name:	WORLD OIL CO #10
Address:	9405 WHITTIER BLVD
City,State,Zip:	PICO RIVERA, CA 906602832
Region:	LA
Permit Category:	I
Facility Id:	002956-041104
Facility Type:	04
Facility Status:	Removed
Area:	1L
Permit Number:	000423546
Permit Status:	Removed

WDS:

Name:	WORLD OIL MARKETING STATION#10
Address:	9405 E Whittier Blvd

WORLD OIL CO (Continued) **1000278343**

City:	PICO RIVERA
Facility ID:	Los Angeles River 196600158
Facility Type:	Other - Does not fall into the category of Municipal/Domestic, Industrial, Agricultural or Solid Waste (Class I, II or III)
Facility Status:	Active - Any facility with a continuous or seasonal discharge that is under Waste Discharge Requirements.
NPDES Number:	CAG834001 The 1st 2 characters designate the state. The remaining 7 are assigned by the Regional Board
Subregion:	4
Facility Telephone:	5629280100
Facility Contact:	John Hundley
Agency Name:	WORLD OIL MARKETING CO.
Agency Address:	9302 S. Garfield Avenue
Agency City,St,Zip:	South Gate 90280
Agency Contact:	John Hundley
Agency Telephone:	5629280100
Agency Type:	Private
SIC Code:	554
SIC Code 2:	Not reported
Primary Waste Type:	Inert/Influent or Solid Wastes that do not contain soluble pollutants or organic wastes and have little adverse impact on water quality. Such wastes could cause turbidity and siltation. Uncontaminated soils, rubble and concrete are examples of this category.
Primary Waste:	MISCEL
Waste Type2:	Not reported
Waste2:	Miscellaneous (Includes wastes from dewatering, recreational lake overflow, swimming pool wastes, water ride wastewater, ground water seepage and other wastes of this type)
Primary Waste Type:	Inert/Influent or Solid Wastes that do not contain soluble pollutants or organic wastes and have little adverse impact on water quality. Such wastes could cause turbidity and siltation. Uncontaminated soils, rubble and concrete are examples of this category.
Secondary Waste:	Not reported
Secondary Waste Type:	Not reported
Design Flow:	0
Baseline Flow:	0
Reclamation:	No reclamation requirements associated with this facility.
POTW:	The facility is not a POTW.
Treat To Water:	Moderate Threat to Water Quality. A violation could have a major adverse impact on receiving biota, can cause aesthetic impairment to a significant human population, or render unusable a potential domestic or municipal water supply. Awsthetic impairment would include nuisance from a waste treatment facility.
Complexity:	Category B - Any facility having a physical, chemical, or biological waste treatment system (except for septic systems with subsurface disposal), or any Class II or III disposal site, or facilities without treatment systems that are complex, such as marinas with petroleum products, solid wastes, and sewage pump out facilities.

CIWQS:

Name:	WORLD OIL STATION #10
Address:	9405 EAST WHITTIER BOULEVARD
City,State,Zip:	PICO RIVERA, CA 90660
Agency:	World Oil Marketing Company
Agency Address:	9302 South Garfield Avenue, South Gate, CA 90280-3896
Place/Project Type:	Service/Commercial Site, NEC
SIC/NAICS:	554

WORLD OIL CO (Continued) **1000278343**

Region:	4
Program:	NPDNONMUNIPRCS
Regulatory Measure Status:	Historical
Regulatory Measure Type:	Enrollee
Order Number:	R4-2002-0125
WDID:	4B196600158
NPDES Number:	CAG834001
Adoption Date:	01/01/1900
Effective Date:	02/19/2002
Termination Date:	03/29/2006
Expiration/Review Date:	07/11/2007
Design Flow:	0.144
Major/Minor:	Not reported
Complexity:	B
TTWQ:	2
Enforcement Actions within 5 years:	0
Violations within 5 years:	0
Latitude:	33.998715
Longitude:	-118.077617

CERS:

Name:	WORLD OIL #10 (FORMER)
Address:	9405 WHITTIER BLVD E
City,State,Zip:	PICO RIVERA, CA 90660
Site ID:	215633
CERS ID:	T0603704919
CERS Description:	Leaking Underground Storage Tank Cleanup Site

Affiliation:

Affiliation Type Desc:	Local Agency Caseworker
Entity Name:	JOHN AWUJO - LOS ANGELES COUNTY
Entity Title:	Not reported
Affiliation Address:	900 S FREMONT AVE
Affiliation City:	ALHAMBRA
Affiliation State:	CA
Affiliation Country:	Not reported
Affiliation Zip:	Not reported
Affiliation Phone:	6264583507

Name:	UNITED OIL #5
Address:	9405 E WHITTIER BLVD
City,State,Zip:	PICO RIVERA, CA 90660
Site ID:	164669
CERS ID:	10267669
CERS Description:	Chemical Storage Facilities

Violations:

Site ID:	164669
Site Name:	UNITED OIL #5
Violation Date:	04-01-2015
Citation:	HSC 6.75 25299.30-25299.34 - California Health and Safety Code, Chapter 6.75, Section(s) 25299.30-25299.34
Violation Description:	Failure to submit and maintain complete and current Certification of Financial Responsibility or other mechanism of financial assurance.
Violation Notes:	Returned to compliance on 08/02/2019.
Violation Division:	Los Angeles County Department of Public Works
Violation Program:	UST

WORLD OIL CO (Continued) **1000278343**

Violation Source: CERS

Site ID: 164669
Site Name: UNITED OIL #5
Violation Date: 03-06-2018
Citation: HSC 6.7 25284, 25286 - California Health and Safety Code, Chapter 6.7, Section(s) 25284, 25286
Violation Description: Failure to submit a complete and accurate application for a permit to operate a UST, or for renewal of the permit.
Violation Notes: Returned to compliance on 08/02/2019.
Violation Division: Los Angeles County Department of Public Works
Violation Program: UST
Violation Source: CERS

Site ID: 164669
Site Name: UNITED OIL #5
Violation Date: 03-28-2016
Citation: HSC 6.7 25299 - California Health and Safety Code, Chapter 6.7, Section(s) 25299
Violation Description: Failure to comply with one or more of the operating permit conditions.
Violation Notes: Returned to compliance on 08/02/2019.
Violation Division: Los Angeles County Department of Public Works
Violation Program: UST
Violation Source: CERS

Site ID: 164669
Site Name: UNITED OIL #5
Violation Date: 03-20-2019
Citation: 23 CCR 16 2665(b) - California Code of Regulations, Title 23, Chapter 16, Section(s) 2665(b)
Violation Description: "Failure to submit a copy of the overfill prevention equipment inspection results on the G Overfill Prevention Equipment Inspection Report FormG to the UPA within 30 days after the inspection. "
Violation Notes: Not reported
Violation Division: Los Angeles County Department of Public Works
Violation Program: UST
Violation Source: CERS

Site ID: 164669
Site Name: UNITED OIL #5
Violation Date: 10-12-2016
Citation: 23 CCR 16 2712(b) - California Code of Regulations, Title 23, Chapter 16, Section(s) 2712(b)
Violation Description: Failure to maintain records of repairs, lining, and upgrades on site, or off site if approved by the CUPA, for the life of the UST.
Violation Notes: Returned to compliance on 08/02/2019.
Violation Division: Los Angeles County Department of Public Works
Violation Program: UST
Violation Source: CERS

Site ID: 164669
Site Name: UNITED OIL #5
Violation Date: 06-04-2018
Citation: HSC 6.95 Multiple - California Health and Safety Code, Chapter 6.95, Section(s) Multiple
Violation Description: Business Plan Program - Operations/Maintenance - General
Violation Notes: Returned to compliance on 06/04/2018. OBSERVATION: Unidentifiable

WORLD OIL CO (Continued) **1000278343**

material in 55-gallon drum (a white/green colored drum) at hazardous waste storage area. Label was faded. Owner/Operator failed to adequately label hazardous materials. CORRECTIVE ACTION: Hazardous materials that are mislabeled or not adequately labeled must be properly labeled within 10 days or be managed as a hazardous waste. 22 CCR11 66261.2(f)

Violation Division: Los Angeles County Fire Department
Violation Program: HMRRP
Violation Source: CERS

Site ID: 164669
Site Name: UNITED OIL #5
Violation Date: 04-01-2015
Citation: HSC 6.7 25284(a)(3) - California Health and Safety Code, Chapter 6.7, Section(s) 25284(a)(3)
Violation Description: Failure to submit, maintain, or implement an owner/operator written agreement.
Violation Notes: Returned to compliance on 08/02/2019.
Violation Division: Los Angeles County Department of Public Works
Violation Program: UST
Violation Source: CERS

Site ID: 164669
Site Name: UNITED OIL #5
Violation Date: 03-20-2019
Citation: 23 CCR 16 2712 - California Code of Regulations, Title 23, Chapter 16, Section(s) 2712
Violation Description: Failure to comply with any of the applicable requirements of the permit issued for the operation of the UST system.
Violation Notes: Not reported
Violation Division: Los Angeles County Department of Public Works
Violation Program: UST
Violation Source: CERS

Site ID: 164669
Site Name: UNITED OIL #5
Violation Date: 03-06-2018
Citation: 23 CCR 16 2712(f) - California Code of Regulations, Title 23, Chapter 16, Section(s) 2712(f)
Violation Description: Failure to implement the corrections specified in the inspection report within 30 calendar days of receiving an inspection report from either the UPA or special inspector.
Violation Notes: Returned to compliance on 08/02/2019.
Violation Division: Los Angeles County Department of Public Works
Violation Program: UST
Violation Source: CERS

Site ID: 164669
Site Name: UNITED OIL #5
Violation Date: 06-04-2018
Citation: 22 CCR 12 66262.34(f) - California Code of Regulations, Title 22, Chapter 12, Section(s) 66262.34(f)
Violation Description: Failure to properly label hazardous waste accumulation containers and portable tanks with the following requirements: "Hazardous Waste", name and address of the generator, physical and chemical characteristics of the Hazardous Waste, and starting accumulation date.

WORLD OIL CO (Continued) **1000278343**

Violation Notes:	Returned to compliance on 06/04/2018. OBSERVATION: 55-gallon drum of hazardous waste solids located in the hazardous waste storage area was observed without required information on the label. Label was faded. CORRECTIVE ACTION: Submit photos to the CUPA demonstrating that the container listed above has been properly labeled.
Violation Division:	Los Angeles County Fire Department
Violation Program:	HW
Violation Source:	CERS
Site ID:	164669
Site Name:	UNITED OIL #5
Violation Date:	10-12-2016
Citation:	23 CCR 16 2632(d)(1)(C), 2641(h), 2711(a)(8) - California Code of Regulations, Title 23, Chapter 16, Section(s) 2632(d)(1)(C), 2641(h), 2711(a)(8)
Violation Description:	Failure to submit or update a plot plan.
Violation Notes:	Returned to compliance on 08/02/2019.
Violation Division:	Los Angeles County Department of Public Works
Violation Program:	UST
Violation Source:	CERS
Site ID:	164669
Site Name:	UNITED OIL #5
Violation Date:	03-28-2016
Citation:	23 CCR 16 2712(f) - California Code of Regulations, Title 23, Chapter 16, Section(s) 2712(f)
Violation Description:	Failure to implement the corrections specified in the inspection report within 30 calendar days of receiving an inspection report from either the local agency or the special inspector.
Violation Notes:	Returned to compliance on 08/02/2019.
Violation Division:	Los Angeles County Department of Public Works
Violation Program:	UST
Violation Source:	CERS
Site ID:	164669
Site Name:	UNITED OIL #5
Violation Date:	03-28-2016
Citation:	23 CCR 16 2715(a) - California Code of Regulations, Title 23, Chapter 16, Section(s) 2715(a)
Violation Description:	The owner/operator has failed to designate an UST operator or to inform the CUPA or any change in the designated UST operator(s) within 30 days after a change.
Violation Notes:	Returned to compliance on 08/02/2019.
Violation Division:	Los Angeles County Department of Public Works
Violation Program:	UST
Violation Source:	CERS
Site ID:	164669
Site Name:	UNITED OIL #5
Violation Date:	03-28-2016
Citation:	23 CCR 16 2711(a)(8) - California Code of Regulations, Title 23, Chapter 16, Section(s) 2711(a)(8)
Violation Description:	Failure to submit, obtain approval, or maintain a complete/accurate plot plan.
Violation Notes:	Returned to compliance on 08/02/2019.
Violation Division:	Los Angeles County Department of Public Works
Violation Program:	UST

WORLD OIL CO (Continued) **1000278343**

Violation Source: CERS

Site ID: 164669
Site Name: UNITED OIL #5
Violation Date: 04-01-2015
Citation: 23 CCR 16 2711(a)(8) - California Code of Regulations, Title 23, Chapter 16, Section(s) 2711(a)(8)
Violation Description: Failure to submit, obtain approval, or maintain a complete/accurate plot plan.
Violation Notes: Returned to compliance on 08/02/2019.
Violation Division: Los Angeles County Department of Public Works
Violation Program: UST
Violation Source: CERS

Site ID: 164669
Site Name: UNITED OIL #5
Violation Date: 04-01-2015
Citation: HSC 6.7 25286(a) - California Health and Safety Code, Chapter 6.7, Section(s) 25286(a)
Violation Description: Failure to submit an complete and accurate application for a permit to operate an underground storage tank, or for renewal of the permit.
Violation Notes: Returned to compliance on 08/02/2019.
Violation Division: Los Angeles County Department of Public Works
Violation Program: UST
Violation Source: CERS

Site ID: 164669
Site Name: UNITED OIL #5
Violation Date: 03-20-2019
Citation: 23 CCR 16 2712(b)(1)(G) - California Code of Regulations, Title 23, Chapter 16, Section(s) 2712(b)(1)(G)
Violation Description: Failure to comply with one or more of the following overfill prevention equipment requirements: Alert the transfer operator when the tank is 90 percent full by restricting the flow into the tank or triggering an audible and visual alarm; or Restrict delivery of flow to the tank at least 30 minutes before the tank overfills, provided the restriction occurs when the tank is filled to no more than 95 percent of capacity; and activate an audible alarm at least five minutes before the tank overfills; or Provide positive shut-off of flow to the tank when the tank is filled to no more than 95 percent of capacity; or Provide positive shut-off of flow to the tank so that none of the fittings located on the top of the tank are exposed to product due to overfilling. Install/retrofit overfill prevention equipment that does not use flow restrictors on vent piping to meet overfill prevention equipment requirements when the overfill prevention equipment is installed, repaired, or replaced on and after October 1,- 2018. For USTs installed before October 1, 2018, perform an inspection by October 13, 2018 and every 36 months thereafter. For USTs installed on and after October- 1,- 2018, perform an inspection at installation and every 36 months thereafter. Inspected within 30 days after a repair to the overfill prevention equipment. Inspected using an applicable manufacturer guidelines, industry codes, engineering standards, or a method approved by a professional engineer. Inspected by a certified UST service technician. Maintain records of overfill prevention equipment inspection for 36 months.
Violation Notes: Not reported
Violation Division: Los Angeles County Department of Public Works

WORLD OIL CO (Continued) **1000278343**

Violation Program: UST
Violation Source: CERS

Site ID: 164669
Site Name: UNITED OIL #5
Violation Date: 03-06-2018
Citation: HSC 6.7 25284 - California Health and Safety Code, Chapter 6.7, Section(s) 25284
Violation Description: Failure to obtain a valid permit to operate from the UPA including but not limited to unpaid permit fees.
Violation Notes: Returned to compliance on 08/02/2019.
Violation Division: Los Angeles County Department of Public Works
Violation Program: UST
Violation Source: CERS

Site ID: 164669
Site Name: UNITED OIL #5
Violation Date: 12-18-2019
Citation: 23 CCR 16 2712(b)(1)(G) - California Code of Regulations, Title 23, Chapter 16, Section(s) 2712(b)(1)(G)
Violation Description: Failure to comply with one or more of the following overfill prevention equipment requirements: Alert the transfer operator when the tank is 90 percent full by restricting the flow into the tank or triggering an audible and visual alarm; or Restrict delivery of flow to the tank at least 30 minutes before the tank overfills, provided the restriction occurs when the tank is filled to no more than 95 percent of capacity; and activate an audible alarm at least five minutes before the tank overfills; or Provide positive shut-off of flow to the tank when the tank is filled to no more than 95 percent of capacity; or Provide positive shut-off of flow to the tank so that none of the fittings located on the top of the tank are exposed to product due to overfilling. Install/retrofit overfill prevention equipment that does not use flow restrictors on vent piping to meet overfill prevention equipment requirements when the overfill prevention equipment is installed, repaired, or replaced on and after October 1,- 2018. For USTs installed before October 1, 2018, perform an inspection by October 13, 2018 and every 36 months thereafter. For USTs installed on and after October- 1,- 2018, perform an inspection at installation and every 36 months thereafter. Inspected within 30 days after a repair to the overfill prevention equipment. Inspected using an applicable manufacturer guidelines, industry codes, engineering standards, or a method approved by a professional engineer. Inspected by a certified UST service technician. Maintain records of overfill prevention equipment inspection for 36 months.
Violation Notes: REJECTED OVFL OF 10/2/18 FOR DIESEL TANK SUMMARY. RESUBMIT COMPLETE REPORT
Violation Division: Los Angeles County Department of Public Works
Violation Program: UST
Violation Source: CERS

Site ID: 164669
Site Name: UNITED OIL #5
Violation Date: 03-28-2016
Citation: HSC 6.7 25286(a) - California Health and Safety Code, Chapter 6.7, Section(s) 25286(a)
Violation Description: Failure to submit an complete and accurate application for a permit to operate an underground storage tank, or for renewal of the permit.

WORLD OIL CO (Continued) **1000278343**

Violation Notes: Returned to compliance on 08/02/2019.
Violation Division: Los Angeles County Department of Public Works
Violation Program: UST
Violation Source: CERS

Site ID: 164669
Site Name: UNITED OIL #5
Violation Date: 03-06-2018
Citation: 23 CCR 16 2712(i) - California Code of Regulations, Title 23, Chapter 16, Section(s) 2712(i)
Violation Description: Failure to have current UST Monitoring Plan available on site.
Violation Notes: Returned to compliance on 08/02/2019.
Violation Division: Los Angeles County Department of Public Works
Violation Program: UST
Violation Source: CERS

Site ID: 164669
Site Name: UNITED OIL #5
Violation Date: 03-06-2018
Citation: HSC 6.7 25284(a)(3)(A)&(B) - California Health and Safety Code, Chapter 6.7, Section(s) 25284(a)(3)(A)&(B)
Violation Description: Failure to implement or maintain a written agreement between the UST owner and operator.
Violation Notes: Returned to compliance on 08/02/2019.
Violation Division: Los Angeles County Department of Public Works
Violation Program: UST
Violation Source: CERS

Site ID: 164669
Site Name: UNITED OIL #5
Violation Date: 03-28-2016
Citation: 23 CCR 16 2715 - California Code of Regulations, Title 23, Chapter 16, Section(s) 2715
Violation Description: Failure of service technician, designated operator, installer, and/or employee to obtain and maintain a proper and current International Code Council certification.
Violation Notes: Returned to compliance on 08/02/2019.
Violation Division: Los Angeles County Department of Public Works
Violation Program: UST
Violation Source: CERS

Site ID: 164669
Site Name: UNITED OIL #5
Violation Date: 03-06-2018
Citation: 23 CCR 16 2641(h) - California Code of Regulations, Title 23, Chapter 16, Section(s) 2641(h)
Violation Description: Failure to have an approved UST Monitoring Plan.
Violation Notes: Returned to compliance on 08/02/2019.
Violation Division: Los Angeles County Department of Public Works
Violation Program: UST
Violation Source: CERS

Site ID: 164669
Site Name: UNITED OIL #5
Violation Date: 03-20-2019
Citation: 23 CCR 16 2712(f) - California Code of Regulations, Title 23, Chapter 16, Section(s) 2712(f)

WORLD OIL CO (Continued) **1000278343**

Violation Description:	Failure to implement the corrections specified in the inspection report within 30 days of receiving an inspection report from either the UPA or special inspector.
Violation Notes:	Not reported
Violation Division:	Los Angeles County Department of Public Works
Violation Program:	UST
Violation Source:	CERS
Site ID:	164669
Site Name:	UNITED OIL #5
Violation Date:	03-28-2016
Citation:	23 CCR 16 2715(a) - California Code of Regulations, Title 23, Chapter 16, Section(s) 2715(a)
Violation Description:	Failure to submit statement of UST compliance and/or Designated Operator certification.
Violation Notes:	Returned to compliance on 08/02/2019.
Violation Division:	Los Angeles County Department of Public Works
Violation Program:	UST
Violation Source:	CERS
Site ID:	164669
Site Name:	UNITED OIL #5
Violation Date:	04-01-2015
Citation:	23 CCR 16 2712(i) - California Code of Regulations, Title 23, Chapter 16, Section(s) 2712(i)
Violation Description:	Failure to maintain on site an approved monitoring plan.
Violation Notes:	Returned to compliance on 08/02/2019.
Violation Division:	Los Angeles County Department of Public Works
Violation Program:	UST
Violation Source:	CERS
Site ID:	164669
Site Name:	UNITED OIL #5
Violation Date:	10-12-2016
Citation:	23 CCR 16 2712(f) - California Code of Regulations, Title 23, Chapter 16, Section(s) 2712(f)
Violation Description:	Failure to implement the corrections specified in the inspection report within 30 calendar days of receiving an inspection report from either the CUPA or special inspector.
Violation Notes:	Returned to compliance on 08/02/2019.
Violation Division:	Los Angeles County Department of Public Works
Violation Program:	UST
Violation Source:	CERS
Site ID:	164669
Site Name:	UNITED OIL #5
Violation Date:	10-12-2016
Citation:	23 CCR 16 2637 - California Code of Regulations, Title 23, Chapter 16, Section(s) 2637
Violation Description:	Failure to conduct secondary containment testing, or one or more of the following requirements: Perform the test within six months of installation and every 36 months thereafter.Use a procedure that demonstrates the system works as well as at installation.Use applicable manufacturer guidelines, industry codes, engineering standard, or professional engineer approval.Performed by a certified service technician or a licensed tank tester.
Violation Notes:	Returned to compliance on 08/02/2019.

WORLD OIL CO (Continued) **1000278343**

Violation Division: Los Angeles County Department of Public Works
Violation Program: UST
Violation Source: CERS

Evaluation:
Eval General Type: Compliance Evaluation Inspection
Eval Date: 06-04-2018
Violations Found: Yes
Eval Type: Routine done by local agency
Eval Notes: Elizabeth Hernandez, Cashier
Eval Division: Los Angeles County Fire Department
Eval Program: HW
Eval Source: CERS

Eval General Type: Compliance Evaluation Inspection
Eval Date: 10-12-2016
Violations Found: Yes
Eval Type: Routine done by local agency
Eval Notes: NOVC:(1)SB989 TEST EXPIRED 10/10/16;(2)UPDATE UST FACILITY INFO ON CERS: UST PLOT PLAN, DSL ANNULAR SNSR(302), DSL MLLD(FX1DV).
Eval Division: Los Angeles County Department of Public Works
Eval Program: UST
Eval Source: CERS

Eval General Type: Other/Unknown
Eval Date: 12-18-2019
Violations Found: Yes
Eval Type: Other, not routine, done by local agency
Eval Notes: Not reported
Eval Division: Los Angeles County Department of Public Works
Eval Program: UST
Eval Source: CERS

Eval General Type: Compliance Evaluation Inspection
Eval Date: 12-20-2019
Violations Found: No
Eval Type: Routine done by local agency
Eval Notes: NOVC FAILED TO CORRECT 3/19 VIOL.,SUBMIT REPLACED SENSOR CERT., SUB-MIT TEST IN 30DYS, 91 TURB.PIPE SENSOR REPLACED TODY.
Eval Division: Los Angeles County Department of Public Works
Eval Program: UST
Eval Source: CERS

Eval General Type: Compliance Evaluation Inspection
Eval Date: 01-29-2015
Violations Found: No
Eval Type: Routine done by local agency
Eval Notes: LuLu Hernandez (Manager) Observed no significant violation on site at time of inspection.
Eval Division: Los Angeles County Fire Department
Eval Program: HW
Eval Source: CERS

Eval General Type: Compliance Evaluation Inspection
Eval Date: 01-29-2015
Violations Found: No
Eval Type: Routine done by local agency

WORLD OIL CO (Continued) **1000278343**

Eval Notes: LuLu Hernandez (Manager) Obseved no significant violation on site at time of inspection.
Eval Division: Los Angeles County Fire Department
Eval Program: HMRRP
Eval Source: CERS

Eval General Type: Compliance Evaluation Inspection
Eval Date: 03-06-2018
Violations Found: Yes
Eval Type: Routine done by local agency
Eval Notes: 1) 032916 CTLS:REPLACED DIESEL ANN FROM VR303 TO VR302 2) CERS:FACILITY PG,TANK PG,CFO LETTER,MP,OWNER/OP WRTTN AGRMNT
Eval Division: Los Angeles County Department of Public Works
Eval Program: UST
Eval Source: CERS

Eval General Type: Compliance Evaluation Inspection
Eval Date: 03-20-2019
Violations Found: Yes
Eval Type: Routine done by local agency
Eval Notes: NOVC:1)UST DSL MLLD TEST DATED 3/03/2017 REJECTED;2)UST DSL ANN SNSR (303) REPLCED WITH 302, UST REPAIR PERMIT REQD; SEE NOVC(#885824);
Eval Division: Los Angeles County Department of Public Works
Eval Program: UST
Eval Source: CERS

Eval General Type: Compliance Evaluation Inspection
Eval Date: 03-29-2016
Violations Found: Yes
Eval Type: Routine done by local agency
Eval Notes: NOVC CERS CORRENTIONS. NO CURRENT ALARM CONDITIONS AND NO CURRENT EQUIP.PROBLEMS.
Eval Division: Los Angeles County Department of Public Works
Eval Program: UST
Eval Source: CERS

Eval General Type: Compliance Evaluation Inspection
Eval Date: 04-01-2015
Violations Found: Yes
Eval Type: Routine done by local agency
Eval Notes: NOVC:CERS FORMS NOT ACCURATE/CURRENT(FRCT,OWNER-OPERATOR WRITTEN AGR MNT,FACILITY,TANK,MP,SITE MON PLAN)
Eval Division: Los Angeles County Department of Public Works
Eval Program: UST
Eval Source: CERS

Eval General Type: Compliance Evaluation Inspection
Eval Date: 05-08-2018
Violations Found: No
Eval Type: Routine done by local agency
Eval Notes: Maria Hernandez, Manager
Eval Division: Los Angeles County Fire Department
Eval Program: HMRRP
Eval Source: CERS

Eval General Type: Compliance Evaluation Inspection
Eval Date: 05-08-2018

WORLD OIL CO (Continued) **1000278343**

Violations Found:	No
Eval Type:	Routine done by local agency
Eval Notes:	Maria Hernandez, Manager
Eval Division:	Los Angeles County Fire Department
Eval Program:	HW
Eval Source:	CERS
Eval General Type:	Compliance Evaluation Inspection
Eval Date:	06-04-2018
Violations Found:	Yes
Eval Type:	Routine done by local agency
Eval Notes:	Elizabeth Hernandez, Cashier
Eval Division:	Los Angeles County Fire Department
Eval Program:	HMRRP
Eval Source:	CERS

Affiliation:

Affiliation Type Desc:	CUPA District
Entity Name:	Los Angeles County Fire
Entity Title:	Not reported
Affiliation Address:	5825 Rickenbacker Road
Affiliation City:	Commerce
Affiliation State:	CA
Affiliation Country:	Not reported
Affiliation Zip:	90040-3027
Affiliation Phone:	(323) 890-4000
Affiliation Type Desc:	Environmental Contact
Entity Name:	Tom Robins
Entity Title:	Not reported
Affiliation Address:	4130 Cover Street
Affiliation City:	Long Beach
Affiliation State:	CA
Affiliation Country:	Not reported
Affiliation Zip:	90808
Affiliation Phone:	Not reported
Affiliation Type Desc:	Identification Signer
Entity Name:	Tom Robins
Entity Title:	Staff Geologist
Affiliation Address:	Not reported
Affiliation City:	Not reported
Affiliation State:	Not reported
Affiliation Country:	Not reported
Affiliation Zip:	Not reported
Affiliation Phone:	Not reported
Affiliation Type Desc:	Legal Owner
Entity Name:	APRO LLC
Entity Title:	Not reported
Affiliation Address:	4130 Cover Street
Affiliation City:	Long Beach
Affiliation State:	CA
Affiliation Country:	United States
Affiliation Zip:	90808
Affiliation Phone:	(310) 323-3992

WORLD OIL CO (Continued) **1000278343**

Affiliation Type Desc:	Property Owner
Entity Name:	RIVERSIDE PALM COURT, LLC
Entity Title:	Not reported
Affiliation Address:	4130 Cover Street
Affiliation City:	Long Beach
Affiliation State:	CA
Affiliation Country:	United States
Affiliation Zip:	90808
Affiliation Phone:	(310) 323-3992

Affiliation Type Desc:	UST Permit Applicant
Entity Name:	Allen Faass
Entity Title:	Compliance Manager
Affiliation Address:	Not reported
Affiliation City:	Not reported
Affiliation State:	Not reported
Affiliation Country:	Not reported
Affiliation Zip:	Not reported
Affiliation Phone:	(310) 323-3992

Affiliation Type Desc:	UST Tank Operator
Entity Name:	UP2 Holdings, LLC
Entity Title:	Not reported
Affiliation Address:	4130 Cover Street
Affiliation City:	Long Beach
Affiliation State:	CA
Affiliation Country:	United States
Affiliation Zip:	90808
Affiliation Phone:	(310) 323-3992

Affiliation Type Desc:	Facility Mailing Address
Entity Name:	Mailing Address
Entity Title:	Not reported
Affiliation Address:	4130 Cover Street
Affiliation City:	Long Beach
Affiliation State:	CA
Affiliation Country:	Not reported
Affiliation Zip:	90808
Affiliation Phone:	Not reported

Affiliation Type Desc:	Operator
Entity Name:	APRO LLC
Entity Title:	Not reported
Affiliation Address:	Not reported
Affiliation City:	Not reported
Affiliation State:	Not reported
Affiliation Country:	Not reported
Affiliation Zip:	Not reported
Affiliation Phone:	(310) 323-3992

Affiliation Type Desc:	Parent Corporation
Entity Name:	APRO LLC
Entity Title:	Not reported
Affiliation Address:	Not reported
Affiliation City:	Not reported
Affiliation State:	Not reported
Affiliation Country:	Not reported

WORLD OIL CO (Continued) **1000278343**

Affiliation Zip:	Not reported
Affiliation Phone:	Not reported
Affiliation Type Desc:	Document Preparer
Entity Name:	Tom Robins
Entity Title:	Not reported
Affiliation Address:	Not reported
Affiliation City:	Not reported
Affiliation State:	Not reported
Affiliation Country:	Not reported
Affiliation Zip:	Not reported
Affiliation Phone:	Not reported
Affiliation Type Desc:	UST Tank Owner
Entity Name:	UP2 Holdings, LLC
Entity Title:	Not reported
Affiliation Address:	4130 Cover Street
Affiliation City:	Long Beach
Affiliation State:	CA
Affiliation Country:	United States
Affiliation Zip:	90808
Affiliation Phone:	(310) 323-3992
Affiliation Type Desc:	UST Property Owner Name
Entity Name:	RIVERSIDE PALM COURT, LLC
Entity Title:	Not reported
Affiliation Address:	2721 N. Vista Knoll Road
Affiliation City:	Orange
Affiliation State:	CA
Affiliation Country:	United States
Affiliation Zip:	92862
Affiliation Phone:	(310) 323-3992

M62 **DOD - MARINE CORPS RESERVE CTR - PICO RIVERA** **RESPONSE** **S106387156**
NE **3551 SAN GABRIEL RIVER** **ENVIROSTOR** **N/A**
1/2-1 **PICO RIVERA, CA 90661** **CPS-SLIC**
0.837 mi. **DEED**
4417 ft. **Site 1 of 2 in cluster M** **MCS**
CERS

Relative:
Higher

Actual:
203 ft.

RESPONSE:

Name:	MARINE CORPS RESERVE CENTER, PICO RIVERA
Address:	3551 SAN GABRIEL RIVER PARKWAY
City,State,Zip:	PICO RIVERA, CA 90660
Facility ID:	19970022
Site Type:	State Response
Site Type Detail:	Open Base
Acres:	5.09
National Priorities List:	NO
Cleanup Oversight Agencies:	SMBRP, RWQCB 4 - Los Angeles
Lead Agency Description:	DTSC - Site Cleanup Program
Project Manager:	Eileen Mananian
Supervisor:	Eileen Mananian
Division Branch:	Cleanup Cypress
Site Code:	301029
Site Mgmt. Req.:	NONE SPECIFIED
Assembly:	58

DOD - MARINE CORPS RESERVE CTR - PICO RIVERA (Continued) **S106387156**

Senate:	32
Special Program Status:	Navy
Status:	Active
Status Date:	11/08/2007
Restricted Use:	YES
Funding:	DERA
Latitude:	34.01544
Longitude:	-118.0574
APN:	NONE SPECIFIED
Past Use:	FUEL - VEHICLE STORAGE/ REFUELING, HAZARDOUS WASTE STORAGE - TANKS/CONTAINERS, OIL/WATER SEPARATORS, UNDERGROUND STORAGE TANKS
Potential COC :	NONE SPECIFIED No Contaminants found
Confirmed COC:	31000-NO
Potential Description:	NMA
Alias Name:	MARINE CORPS RECRUIT TRAINING CENTER
Alias Type:	Alternate Name
Alias Name:	110033608772
Alias Type:	EPA (FRS #)
Alias Name:	SL204DV2399
Alias Type:	GeoTracker Global ID
Alias Name:	T0603774946
Alias Type:	GeoTracker Global ID
Alias Name:	301029
Alias Type:	Project Code (Site Code)
Alias Name:	19970022
Alias Type:	Envirostor ID Number

Completed Info:

Completed Area Name:	Sites With No Operable Unit
Completed Sub Area Name:	1
Completed Document Type:	Land Use Restriction
Completed Date:	02/05/2019
Comments:	Not reported
Completed Area Name:	PROJECT WIDE
Completed Sub Area Name:	Not reported
Completed Document Type:	Certification
Completed Date:	05/03/2019
Comments:	Not reported
Completed Area Name:	Sites With No Operable Unit
Completed Sub Area Name:	1
Completed Document Type:	Preliminary Endangerment Assessment Report
Completed Date:	11/24/2009
Comments:	Not reported
Completed Area Name:	PROJECT WIDE
Completed Sub Area Name:	Not reported
Completed Document Type:	Quality Assurance Workplan
Completed Date:	08/02/2006
Comments:	Sampling plan is approved
Future Area Name:	Not reported
Future Sub Area Name:	Not reported
Future Document Type:	Not reported
Future Due Date:	Not reported
Schedule Area Name:	Not reported
Schedule Sub Area Name:	Not reported

DOD - MARINE CORPS RESERVE CTR - PICO RIVERA (Continued) **S106387156**

Schedule Document Type: Not reported
Schedule Due Date: Not reported
Schedule Revised Date: Not reported

ENVIROSTOR:
Name: MARINE CORPS RESERVE CENTER, PICO RIVERA
Address: 3551 SAN GABRIEL RIVER PARKWAY
City,State,Zip: PICO RIVERA, CA 90660
Facility ID: 19970022
Status: Active
Status Date: 11/08/2007
Site Code: 301029
Site Type: State Response
Site Type Detailed: Open Base
Acres: 5.09
NPL: NO
Regulatory Agencies: SMBRP, RWQCB 4 - Los Angeles
Lead Agency: SMBRP
Program Manager: Eileen Mananian
Supervisor: Eileen Mananian
Division Branch: Cleanup Cypress
Assembly: 58
Senate: 32
Special Program: Navy
Restricted Use: YES
Site Mgmt Req: NONE SPECIFIED
Funding: DERA
Latitude: 34.01544
Longitude: -118.0574
APN: NONE SPECIFIED
Past Use: FUEL - VEHICLE STORAGE/ REFUELING, HAZARDOUS WASTE STORAGE - TANKS/CONTAINERS, OIL/WATER SEPARATORS, UNDERGROUND STORAGE TANKS
Potential COC: NONE SPECIFIED No Contaminants found
Confirmed COC: 31000-NO
Potential Description: NMA
Alias Name: MARINE CORPS RECRUIT TRAINING CENTER
Alias Type: Alternate Name
Alias Name: 110033608772
Alias Type: EPA (FRS #)
Alias Name: SL204DV2399
Alias Type: GeoTracker Global ID
Alias Name: T0603774946
Alias Type: GeoTracker Global ID
Alias Name: 301029
Alias Type: Project Code (Site Code)
Alias Name: 19970022
Alias Type: Envirostor ID Number

Completed Info:
Completed Area Name: Sites With No Operable Unit
Completed Sub Area Name: 1
Completed Document Type: Land Use Restriction
Completed Date: 02/05/2019
Comments: Not reported

Completed Area Name: PROJECT WIDE
Completed Sub Area Name: Not reported

DOD - MARINE CORPS RESERVE CTR - PICO RIVERA (Continued) **S106387156**

Completed Document Type: Certification
Completed Date: 05/03/2019
Comments: Not reported

Completed Area Name: Sites With No Operable Unit
Completed Sub Area Name: 1
Completed Document Type: Preliminary Endangerment Assessment Report
Completed Date: 11/24/2009
Comments: Not reported

Completed Area Name: PROJECT WIDE
Completed Sub Area Name: Not reported
Completed Document Type: Quality Assurance Workplan
Completed Date: 08/02/2006
Comments: Sampling plan is approved

Future Area Name: Not reported
Future Sub Area Name: Not reported
Future Document Type: Not reported
Future Due Date: Not reported
Schedule Area Name: Not reported
Schedule Sub Area Name: Not reported
Schedule Document Type: Not reported
Schedule Due Date: Not reported
Schedule Revised Date: Not reported

SLIC REG 4:
Region: 4
Facility Status: Site Assessment
SLIC: 0887
Substance: VOCs
Staff: GJH

CPS-SLIC:
Name: PICO RIVERA MARINE CORP RESERVE CENTER
Address: 3551 SAN GABRIEL RIVER PKWY
City,State,Zip: PICO RIVERA, CA
Region: STATE
Facility Status: **Completed - Case Closed**
Status Date: 01/20/2009
Global Id: SL204DV2399
Lead Agency: LOS ANGELES RWQCB (REGION 4)
Lead Agency Case Number: Not reported
Latitude: 34.0145344343247
Longitude: -118.057215213776
Case Type: Cleanup Program Site
Case Worker: Not reported
Local Agency: Not reported
RB Case Number: 0887
File Location: Regional Board
Potential Media Affected: Not reported
Potential Contaminants of Concern: Not reported
Site History: Marine Corps Reserve Center, Pico Rivera is located at 3551 San Gabriel River Parkway in the City of Pico Rivera, and currently serves as a training and administrative center. The property was initially leased to the US Marine Corps by the City of Whittier on

DOD - MARINE CORPS RESERVE CTR - PICO RIVERA (Continued) **S106387156**

July 1, 1955, and then it was purchased on March 31, 1958. Prior to 1955, the use of the property is unknown but presumed to be agricultural. Hazardous materials / wastes historically located at the facility, are typical of vehicle maintenance operations and include: used oil, hydraulic fluid, antifreeze, solvents, lead-acid batteries, and greasy rags. The Naval Facilities Engineering Service Center of Port Hueneme, California conducted a preliminary assessment at the site in 1995, and identified several AOCs at the facility including: hazardous materials storage building, former hazardous waste storage shed, former hazardous waste storage area, and a former 1000-gallon petroleum UST site. No further action was recommended in the preliminary assessment for the AOCs. Sota Environmental Technology, Inc. conducted a site inspection in May 2002 (Phase I), and June 2002 (Phase II). The initial project concern was to address a petroleum UST release that occurred in 1988, in which it was unclear whether or not all contamination had been removed. Based on the data collected, no further action was recommended for all AOCs at the facility.

Click here to access the California GeoTracker records for this facility:

DEED:

Name:	MARINE CORPS RESERVE CENTER, PICO RIVERA
Address:	3551 SAN GABRIEL RIVER PARKWAY
City,State,Zip:	PICO RIVERA, CA 90660
Envirostor ID:	19970022
Area:	Not reported
Sub Area:	1
Site Type:	STATE RESPONSE
Status:	ACTIVE
Agency:	Not reported
Covenant Uploaded:	Not reported
Deed Date(s):	Not reported
File Name:	Envirostor Land Use Restrictions

MCS:

Name:	PICO RIVERA NAVAL MCRC - MARINE CORPS RECRUIT TRANING CENTER, PICO RIVERA
Address:	3551 SAN GABRIEL RIVER PKWY.
City,State,Zip:	PICO RIVERA, CA 90660
Global Id:	T0603774946
Latitude:	34.01505
Longitude:	-118.0567
Case Type:	Military Cleanup Site
Status:	Completed - Case Closed
Status Date:	03/26/2010
Lead Agency:	LOS ANGELES RWQCB (REGION 4)
Caseworker:	JY
Local Agency:	DEPARTMENT OF TOXIC SUBSTANCES CONTROL
RB Case Number:	0887
LOC Case Number:	301029
File Location:	Regional Board
Potential Media Affect:	Not reported
EDR Link ID:	T0603774946
Potential Contaminants of Concern:	Not reported
Site History:	Marine Corps Reserve Center, Pico Rivera is located at 3551 San

DOD - MARINE CORPS RESERVE CTR - PICO RIVERA (Continued) **S106387156**

Gabriel River Parkway in the City of Pico Rivera, and currently serves as a training and administrative center. The property was initially leased to the US Marine Corps by the City of Whittier on July 1, 1955, and then it was purchased on March 31, 1958. Prior to 1955, the use of the property is unknown but presumed to be agricultural. Hazardous materials / wastes historically located at the facility, are typical of vehicle maintenance operations and include: used oil, hydraulic fluid, antifreeze, solvents, lead-acid batteries, and greasy rags. The Naval Facilities Engineering Service Center of Port Hueneme, California conducted a preliminary assessment at the site in 1995, and identified several AOCs at the facility including: hazardous materials storage building, former hazardous waste storage shed, former hazardous waste storage area, and a former 1000-gallon petroleum UST site. No further action was recommended in the preliminary assessment for the AOCs. Sota Environmental Technology, Inc. conducted a site inspection in May 2002 (Phase I), and June 2002 (Phase II). The initial project concern was to address a petroleum UST release that occurred in 1988, in which it was unclear whether or not all contamination had been removed. Based on the data collected, no further action was recommended for all AOCs at the facility.

Click here to access the California GeoTracker records for this facility:

CERS:

Name:	PICO RIVERA MARINE CORP RESERVE CENTER
Address:	3551 SAN GABRIEL RIVER PKWY
City,State,Zip:	PICO RIVERA, CA
Site ID:	213663
CERS ID:	SL204DV2399
CERS Description:	Cleanup Program Site
Name:	PICO RIVERA NAVAL MCRC - MARINE CORPS RECRUIT TRANING CENTER, PICO RIVERA
Address:	3551 SAN GABRIEL RIVER PKWY.
City,State,Zip:	PICO RIVERA, CA 90660
Site ID:	195662
CERS ID:	T0603774946
CERS Description:	Military Cleanup Site

Affiliation:

Affiliation Type Desc:	Regional Board Caseworker
Entity Name:	JESSICA YEUNG - LOS ANGELES RWQCB (REGION 4)
Entity Title:	Not reported
Affiliation Address:	320 West 4th St., Suite 200
Affiliation City:	LOS ANGELES
Affiliation State:	CA
Affiliation Country:	Not reported
Affiliation Zip:	Not reported
Affiliation Phone:	2135766729

M63 **MARINE CORPS RESERVE CENTER, PICO RIVERA** **HIST Cal-Sites** **S104404939**
NE **3551 SAN GABRIEL RIVER PARKWAY** **CERS HAZ WASTE** **N/A**
1/2-1 **PICO RIVERA, CA 90660** **CERS**
0.837 mi.
4417 ft. **Site 2 of 2 in cluster M**

Relative:
Higher

Actual:
203 ft.

Calsite:

Name:	MARINE CORPS RESERVE CENTER, PICO RIVERA
Address:	3551 SAN GABRIEL RIVER PARKWAY
City:	PICO RIVERA
Region:	GLENDALE
Facility ID:	19970022
Facility Type:	OPEN
Type:	OPEN MILITARY BASE
Branch:	SO
Branch Name:	OMF-SOUTHERN CALIF
File Name:	Not reported
State Senate District:	05152001
Status:	ANNUAL WORKPLAN (AWP) - ACTIVE SITE
Status Name:	ANNUAL WORKPLAN - ACTIVE SITE
Lead Agency:	N/A
NPL:	Not Listed
SIC Code:	97
SIC Name:	NATIONAL SECURITY/INTERNATIONAL AFFAIRS
Access:	Not reported
Cortese:	Not reported
Hazardous Ranking Score:	Not reported
Date Site Hazard Ranked:	Not reported
Groundwater Contamination:	Not reported
Staff Member Responsible for Site:	Not reported
Supervisor Responsible for Site:	Not reported
Region Water Control Board:	Not reported
Region Water Control Board Name:	Not reported
Lat/Long Direction:	Not reported
Lat/Long (dms):	0 0 0 / 0 0 0
Lat/long Method:	Not reported
Lat/Long Description:	Not reported
State Assembly District Code:	58
State Senate District Code:	30
Facility ID:	19970022
Activity:	PEA
Activity Name:	PRELIMINARY ENDANGERMENT ASSESSMENT
AWP Code:	STE1
Proposed Budget:	0
AWP Completion Date:	08312004
Revised Due Date:	Not reported
Comments Date:	Not reported
Est Person-Yrs to complete:	0
Estimated Size:	Not reported
Request to Delete Activity:	Not reported
Activity Status:	AWP
Definition of Status:	ANNUAL WORKPLAN - ACTIVE SITE
Liquids Removed (Gals):	0
Liquids Treated (Gals):	0
Action Included Capping:	Not reported
Well Decommissioned:	Not reported
Action Included Fencing:	Not reported
Removal Action Certification:	Not reported
Activity Comments:	Not reported

MARINE CORPS RESERVE CENTER, PICO RIVERA (Continued) **S104404939**

For Commercial Reuse: 0
For Industrial Reuse: 0
For Residential Reuse: 0
Unknown Type: 0
Alternate Address: 3551 SAN GABRIEL RIVER PARKWAY
Alternate City,St,Zip: PICO RIVERA, CA 90660
Background Info: The Marine Corps Reserve Center, Pico Rivera (MCRC Pico Rivera) c onsists of approximately 5.09 acres of land. This site is an ope n reserve center that currently serves as a training and administ ration center for Battery 'B' 1st Battalion, 14th Marine, 4th Mar ine Division. The facility is operated and maintained by approxi mately 13 active-duty personnel. As many as 206 reserve personne l utilize the facility on weekends. MCRC Pico Rivera has been in operation since 1958. In 1995, the Naval Facilities Engineerin g Service Center of Port Hueneme, California conducted a Prelimin ary Assessment (PA). The PA identified underground storage tanks (USTs), petroleum oil lubricant (POL) areas, and hazardous waste storage areas. Two 1,000-gallon USTs, formerly located in the n ortheastern portion of the facility, were installed in 1958 and s tored gasoline and diesel fuels until their removal in 1988. Dur ing removal, evidence of a release was found and contaminated soi l was reportedly removed. In 1992, a solvent-odor was reported i n cone penetration test borings used to obtain geotechnical infor mation for a parking lot resurfacing project. A POL storage she d formerly near the north corner of the facility was reportedly r emoved in 1994. Two hazardous waste storage areas were formerly located on the northwest side of the Supply Warehouse. One was a former hazardous waste storage shed that was constructed of woo d and chicken-wire built on a concrete slab approximately 7-feet wide by 7-feet deep and 14-inches high. The shed was reportedly removed in 1994. The other was a former hazardous waste storage area that consisted of a vinyl liner inside a berm of sandbags. T he area was used to store drums of hazardous waste and was used u ntil 1992. A Site Inspection (SI) is being conducted for the fa cility. The SI is intended to address potential releases from th e two former USTs, a former POL area and two hazardous waste stor age areas.
Comments Date: Not reported
Comments: Not reported
ID Name: Not reported
ID Value: Not reported
Alternate Name: MARINE CORPS RECRUIT TRAINING CENTER
Alternate Name: MARINE CORPS RESERVE CENTER, PICO RIVERA
Alternate Name: Not reported
Special Programs Code: DSMOA
Special Programs Name: DEFENSE MEMORANDUM OF AGREEMENT

CERS HAZ WASTE:
Name: MARFORRES MCRC PICO RIVERA
Address: 3551 SAN GABRIEL RIVER PKWY
City,State,Zip: PICO RIVERA, CA 90660
Site ID: 46584
CERS ID: 10280506
CERS Description: Hazardous Waste Generator

CERS:

MARINE CORPS RESERVE CENTER, PICO RIVERA (Continued) **S104404939**

Name: MARFORRES MCRC PICO RIVERA
Address: 3551 SAN GABRIEL RIVER PKWY
City,State,Zip: PICO RIVERA, CA 90660
Site ID: 46584
CERS ID: 10280506
CERS Description: Chemical Storage Facilities

Evaluation:
Eval General Type: Compliance Evaluation Inspection
Eval Date: 03-14-2017
Violations Found: No
Eval Type: Routine done by local agency
Eval Notes: Mark R. Schultz (Environmental Director & Safety Coordinator) Observed no reportable hazardous materials on site at time of inspection. Observed no significant violation on site at time of inspection.
Eval Division: Los Angeles County Fire Department
Eval Program: HMRRP
Eval Source: CERS

Eval General Type: Compliance Evaluation Inspection
Eval Date: 03-14-2017
Violations Found: No
Eval Type: Routine done by local agency
Eval Notes: Mark R. Schultz (Environmental Director & Safety Coordinator) Observed no significant violation on site at time of inspection.
Eval Division: Los Angeles County Fire Department
Eval Program: HW
Eval Source: CERS

Eval General Type: Compliance Evaluation Inspection
Eval Date: 07-23-2020
Violations Found: No
Eval Type: Routine done by local agency
Eval Notes: Not reported
Eval Division: Los Angeles County Fire Department
Eval Program: HW
Eval Source: CERS

Affiliation:
Affiliation Type Desc: CUPA District
Entity Name: Los Angeles County Fire
Entity Title: Not reported
Affiliation Address: 5825 Rickenbacker Road
Affiliation City: Commerce
Affiliation State: CA
Affiliation Country: Not reported
Affiliation Zip: 90040-3027
Affiliation Phone: (323) 890-4000

Affiliation Type Desc: Facility Mailing Address
Entity Name: Mailing Address
Entity Title: Not reported
Affiliation Address: 3551 San Gabriel River Pkwy
Affiliation City: Pico Rivera
Affiliation State: CA
Affiliation Country: Not reported
Affiliation Zip: 90660

MARINE CORPS RESERVE CENTER, PICO RIVERA (Continued) **S104404939**

Affiliation Phone:	Not reported
Affiliation Type Desc:	Operator
Entity Name:	MARFORRES MCRC Pico Rivera, CA
Entity Title:	Not reported
Affiliation Address:	Not reported
Affiliation City:	Not reported
Affiliation State:	Not reported
Affiliation Country:	Not reported
Affiliation Zip:	Not reported
Affiliation Phone:	(562) 695-7100
Affiliation Type Desc:	Parent Corporation
Entity Name:	Marine Corps Forces Reserve
Entity Title:	Not reported
Affiliation Address:	Not reported
Affiliation City:	Not reported
Affiliation State:	Not reported
Affiliation Country:	Not reported
Affiliation Zip:	Not reported
Affiliation Phone:	Not reported
Affiliation Type Desc:	Property Owner
Entity Name:	United States Marine Corps
Entity Title:	Not reported
Affiliation Address:	2000 Opelousas Avenue
Affiliation City:	New Orleans
Affiliation State:	LA
Affiliation Country:	United States
Affiliation Zip:	70146
Affiliation Phone:	(504) 697-8189
Affiliation Type Desc:	Document Preparer
Entity Name:	Rafael J. Torres
Entity Title:	Not reported
Affiliation Address:	Not reported
Affiliation City:	Not reported
Affiliation State:	Not reported
Affiliation Country:	Not reported
Affiliation Zip:	Not reported
Affiliation Phone:	Not reported
Affiliation Type Desc:	Environmental Contact
Entity Name:	Michael Hutchison
Entity Title:	Not reported
Affiliation Address:	3551 San Gabriel River Pkwy
Affiliation City:	Pico Rivera
Affiliation State:	CA
Affiliation Country:	Not reported
Affiliation Zip:	90660
Affiliation Phone:	Not reported
Affiliation Type Desc:	Identification Signer
Entity Name:	Rafael J. Torres
Entity Title:	Environmental Scientist
Affiliation Address:	Not reported
Affiliation City:	Not reported

MARINE CORPS RESERVE CENTER, PICO RIVERA (Continued) **S104404939**

Affiliation State: Not reported
Affiliation Country: Not reported
Affiliation Zip: Not reported
Affiliation Phone: Not reported

Affiliation Type Desc: Legal Owner
Entity Name: United States Marine Corps
Entity Title: Not reported
Affiliation Address: 4400 Dauphine St. Bldg. #601
Affiliation City: New Orleans
Affiliation State: LA
Affiliation Country: United States
Affiliation Zip: 70146
Affiliation Phone: (504) 697-8189

Name: MARINE CORPS RESERVE
Address: 3551 SAN GABRIEL RIVER PARKWAY
City,State,Zip: PICO RIVERA, CA 90660
Site ID: 339744
CERS ID: 19970022
CERS Description: State Response

Affiliation:
Affiliation Type Desc: Supervisor
Entity Name: ROBERT SENGA
Entity Title: Not reported
Affiliation Address: Not reported
Affiliation City: Not reported
Affiliation State: Not reported
Affiliation Country: Not reported
Affiliation Zip: Not reported
Affiliation Phone: Not reported

Affiliation Type Desc: Lead Project Manager
Entity Name: ANANTARAMAM PEDDADA
Entity Title: Not reported
Affiliation Address: Not reported
Affiliation City: CYPRESS
Affiliation State: CA
Affiliation Country: Not reported
Affiliation Zip: Not reported
Affiliation Phone: Not reported

Count: 1 records. ORPHAN SUMMARY

City	EDR ID	Site Name	Site Address	Zip	Database(s)
PICO RIVERA	S127094017	BURKE STREET LANDFILL	BURKE STREET TERMINUS AT SAN G	90660	ENVIROSTOR, VCP

GOVERNMENT RECORDS SEARCHED / DATA CURRENCY TRACKING

To maintain currency of the following federal and state databases, EDR contacts the appropriate governmental agency on a monthly or quarterly basis, as required.

Number of Days to Update: Provides confirmation that EDR is reporting records that have been updated within 90 days from the date the government agency made the information available to the public.

STANDARD ENVIRONMENTAL RECORDS

Federal NPL site list

NPL: National Priority List

National Priorities List (Superfund). The NPL is a subset of CERCLIS and identifies over 1,200 sites for priority cleanup under the Superfund Program. NPL sites may encompass relatively large areas. As such, EDR provides polygon coverage for over 1,000 NPL site boundaries produced by EPA's Environmental Photographic Interpretation Center (EPIC) and regional EPA offices.

Date of Government Version: 04/27/2021
Date Data Arrived at EDR: 05/03/2021
Date Made Active in Reports: 05/19/2021
Number of Days to Update: 16

Source: EPA
Telephone: N/A
Last EDR Contact: 06/04/2021
Next Scheduled EDR Contact: 07/12/2021
Data Release Frequency: Quarterly

NPL Site Boundaries

Sources:

EPA's Environmental Photographic Interpretation Center (EPIC)
Telephone: 202-564-7333

EPA Region 1
Telephone 617-918-1143

EPA Region 6
Telephone: 214-655-6659

EPA Region 3
Telephone 215-814-5418

EPA Region 7
Telephone: 913-551-7247

EPA Region 4
Telephone 404-562-8033

EPA Region 8
Telephone: 303-312-6774

EPA Region 5
Telephone 312-886-6686

EPA Region 9
Telephone: 415-947-4246

EPA Region 10
Telephone 206-553-8665

Proposed NPL: Proposed National Priority List Sites

A site that has been proposed for listing on the National Priorities List through the issuance of a proposed rule in the Federal Register. EPA then accepts public comments on the site, responds to the comments, and places on the NPL those sites that continue to meet the requirements for listing.

Date of Government Version: 04/27/2021
Date Data Arrived at EDR: 05/03/2021
Date Made Active in Reports: 05/19/2021
Number of Days to Update: 16

Source: EPA
Telephone: N/A
Last EDR Contact: 06/04/2021
Next Scheduled EDR Contact: 07/12/2021
Data Release Frequency: Quarterly

NPL LIENS: Federal Superfund Liens

Federal Superfund Liens. Under the authority granted the USEPA by CERCLA of 1980, the USEPA has the authority to file liens against real property in order to recover remedial action expenditures or when the property owner received notification of potential liability. USEPA compiles a listing of filed notices of Superfund Liens.

Date of Government Version: 10/15/1991
Date Data Arrived at EDR: 02/02/1994
Date Made Active in Reports: 03/30/1994
Number of Days to Update: 56

Source: EPA
Telephone: 202-564-4267
Last EDR Contact: 08/15/2011
Next Scheduled EDR Contact: 11/28/2011
Data Release Frequency: No Update Planned

Federal Delisted NPL site list

Delisted NPL: National Priority List Deletions

The National Oil and Hazardous Substances Pollution Contingency Plan (NCP) establishes the criteria that the EPA uses to delete sites from the NPL. In accordance with 40 CFR 300.425.(e), sites may be deleted from the NPL where no further response is appropriate.

Date of Government Version: 04/27/2021
Date Data Arrived at EDR: 05/03/2021
Date Made Active in Reports: 05/19/2021
Number of Days to Update: 16

Source: EPA
Telephone: N/A
Last EDR Contact: 06/04/2021
Next Scheduled EDR Contact: 07/12/2021
Data Release Frequency: Quarterly

Federal CERCLIS list

FEDERAL FACILITY: Federal Facility Site Information listing

A listing of National Priority List (NPL) and Base Realignment and Closure (BRAC) sites found in the Comprehensive Environmental Response, Compensation and Liability Information System (CERCLIS) Database where EPA Federal Facilities Restoration and Reuse Office is involved in cleanup activities.

Date of Government Version: 02/22/2021
Date Data Arrived at EDR: 03/30/2021
Date Made Active in Reports: 06/17/2021
Number of Days to Update: 79

Source: Environmental Protection Agency
Telephone: 703-603-8704
Last EDR Contact: 03/30/2021
Next Scheduled EDR Contact: 07/12/2021
Data Release Frequency: Varies

SEMS: Superfund Enterprise Management System

SEMS (Superfund Enterprise Management System) tracks hazardous waste sites, potentially hazardous waste sites, and remedial activities performed in support of EPA's Superfund Program across the United States. The list was formerly know as CERCLIS, renamed to SEMS by the EPA in 2015. The list contains data on potentially hazardous waste sites that have been reported to the USEPA by states, municipalities, private companies and private persons, pursuant to Section 103 of the Comprehensive Environmental Response, Compensation, and Liability Act (CERCLA). This dataset also contains sites which are either proposed to or on the National Priorities List (NPL) and the sites which are in the screening and assessment phase for possible inclusion on the NPL.

Date of Government Version: 04/27/2021
Date Data Arrived at EDR: 05/03/2021
Date Made Active in Reports: 05/19/2021
Number of Days to Update: 16

Source: EPA
Telephone: 800-424-9346
Last EDR Contact: 06/04/2021
Next Scheduled EDR Contact: 07/26/2021
Data Release Frequency: Quarterly

Federal CERCLIS NFRAP site list

SEMS-ARCHIVE: Superfund Enterprise Management System Archive

SEMS-ARCHIVE (Superfund Enterprise Management System Archive) tracks sites that have no further interest under the Federal Superfund Program based on available information. The list was formerly known as the CERCLIS-NFRAP, renamed to SEMS ARCHIVE by the EPA in 2015. EPA may perform a minimal level of assessment work at a site while it is archived if site conditions change and/or new information becomes available. Archived sites have been removed and archived from the inventory of SEMS sites. Archived status indicates that, to the best of EPA's knowledge, assessment at a site has been completed and that EPA has determined no further steps will be taken to list the site on the National Priorities List (NPL), unless information indicates this decision was not appropriate or other considerations require a recommendation for listing at a later time. The decision does not necessarily mean that there is no hazard associated with a given site; it only means that. based upon available information, the location is not judged to be potential NPL site.

Date of Government Version: 04/27/2021
Date Data Arrived at EDR: 05/03/2021
Date Made Active in Reports: 05/19/2021
Number of Days to Update: 16

Source: EPA
Telephone: 800-424-9346
Last EDR Contact: 06/04/2021
Next Scheduled EDR Contact: 07/26/2021
Data Release Frequency: Quarterly

Federal RCRA CORRACTS facilities list

CORRACTS: Corrective Action Report

CORRACTS identifies hazardous waste handlers with RCRA corrective action activity.

Date of Government Version: 03/22/2021
Date Data Arrived at EDR: 03/23/2021
Date Made Active in Reports: 05/19/2021
Number of Days to Update: 57

Source: EPA
Telephone: 800-424-9346
Last EDR Contact: 06/21/2021
Next Scheduled EDR Contact: 10/04/2021
Data Release Frequency: Quarterly

Federal RCRA non-CORRACTS TSD facilities list

RCRA-TSDF: RCRA - Treatment, Storage and Disposal

RCRAInfo is EPA's comprehensive information system, providing access to data supporting the Resource Conservation and Recovery Act (RCRA) of 1976 and the Hazardous and Solid Waste Amendments (HSWA) of 1984. The database includes selective information on sites which generate, transport, store, treat and/or dispose of hazardous waste as defined by the Resource Conservation and Recovery Act (RCRA). Transporters are individuals or entities that move hazardous waste from the generator offsite to a facility that can recycle, treat, store, or dispose of the waste. TSDFs treat, store, or dispose of the waste.

Date of Government Version: 03/22/2021
Date Data Arrived at EDR: 03/23/2021
Date Made Active in Reports: 05/19/2021
Number of Days to Update: 57

Source: Environmental Protection Agency
Telephone: (415) 495-8895
Last EDR Contact: 06/21/2021
Next Scheduled EDR Contact: 10/04/2021
Data Release Frequency: Quarterly

Federal RCRA generators list

RCRA-LQG: RCRA - Large Quantity Generators

RCRAInfo is EPA's comprehensive information system, providing access to data supporting the Resource Conservation and Recovery Act (RCRA) of 1976 and the Hazardous and Solid Waste Amendments (HSWA) of 1984. The database includes selective information on sites which generate, transport, store, treat and/or dispose of hazardous waste as defined by the Resource Conservation and Recovery Act (RCRA). Large quantity generators (LQGs) generate over 1,000 kilograms (kg) of hazardous waste, or over 1 kg of acutely hazardous waste per month.

Date of Government Version: 03/22/2021
Date Data Arrived at EDR: 03/23/2021
Date Made Active in Reports: 05/19/2021
Number of Days to Update: 57

Source: Environmental Protection Agency
Telephone: (415) 495-8895
Last EDR Contact: 06/21/2021
Next Scheduled EDR Contact: 10/04/2021
Data Release Frequency: Quarterly

RCRA-SQG: RCRA - Small Quantity Generators

RCRAInfo is EPA's comprehensive information system, providing access to data supporting the Resource Conservation and Recovery Act (RCRA) of 1976 and the Hazardous and Solid Waste Amendments (HSWA) of 1984. The database includes selective information on sites which generate, transport, store, treat and/or dispose of hazardous waste as defined by the Resource Conservation and Recovery Act (RCRA). Small quantity generators (SQGs) generate between 100 kg and 1,000 kg of hazardous waste per month.

Date of Government Version: 03/22/2021
Date Data Arrived at EDR: 03/23/2021
Date Made Active in Reports: 05/19/2021
Number of Days to Update: 57

Source: Environmental Protection Agency
Telephone: (415) 495-8895
Last EDR Contact: 06/21/2021
Next Scheduled EDR Contact: 10/04/2021
Data Release Frequency: Quarterly

RCRA-VSQG: RCRA - Very Small Quantity Generators (Formerly Conditionally Exempt Small Quantity Generators)

RCRAInfo is EPA's comprehensive information system, providing access to data supporting the Resource Conservation and Recovery Act (RCRA) of 1976 and the Hazardous and Solid Waste Amendments (HSWA) of 1984. The database includes selective information on sites which generate, transport, store, treat and/or dispose of hazardous waste as defined by the Resource Conservation and Recovery Act (RCRA). Very small quantity generators (VSQGs) generate less than 100 kg of hazardous waste, or less than 1 kg of acutely hazardous waste per month.

Date of Government Version: 03/22/2021
Date Data Arrived at EDR: 03/23/2021
Date Made Active in Reports: 05/19/2021
Number of Days to Update: 57

Source: Environmental Protection Agency
Telephone: (415) 495-8895
Last EDR Contact: 06/21/2021
Next Scheduled EDR Contact: 10/04/2021
Data Release Frequency: Quarterly

Federal institutional controls / engineering controls registries

LUCIS: Land Use Control Information System

LUCIS contains records of land use control information pertaining to the former Navy Base Realignment and Closure properties.

Date of Government Version: 02/09/2021
Date Data Arrived at EDR: 02/11/2021
Date Made Active in Reports: 03/22/2021
Number of Days to Update: 39

Source: Department of the Navy
Telephone: 843-820-7326
Last EDR Contact: 05/05/2021
Next Scheduled EDR Contact: 08/23/2021
Data Release Frequency: Varies

US ENG CONTROLS: Engineering Controls Sites List

A listing of sites with engineering controls in place. Engineering controls include various forms of caps, building foundations, liners, and treatment methods to create pathway elimination for regulated substances to enter environmental media or effect human health.

Date of Government Version: 02/22/2021
Date Data Arrived at EDR: 02/23/2021
Date Made Active in Reports: 05/19/2021
Number of Days to Update: 85

Source: Environmental Protection Agency
Telephone: 703-603-0695
Last EDR Contact: 05/21/2021
Next Scheduled EDR Contact: 09/06/2021
Data Release Frequency: Varies

US INST CONTROLS: Institutional Controls Sites List

A listing of sites with institutional controls in place. Institutional controls include administrative measures, such as groundwater use restrictions, construction restrictions, property use restrictions, and post remediation care requirements intended to prevent exposure to contaminants remaining on site. Deed restrictions are generally required as part of the institutional controls.

Date of Government Version: 02/22/2021
Date Data Arrived at EDR: 02/23/2021
Date Made Active in Reports: 05/19/2021
Number of Days to Update: 85

Source: Environmental Protection Agency
Telephone: 703-603-0695
Last EDR Contact: 05/21/2021
Next Scheduled EDR Contact: 09/06/2021
Data Release Frequency: Varies

Federal ERNS list

ERNS: Emergency Response Notification System

Emergency Response Notification System. ERNS records and stores information on reported releases of oil and hazardous substances.

Date of Government Version: 03/22/2021
Date Data Arrived at EDR: 03/24/2021
Date Made Active in Reports: 06/17/2021
Number of Days to Update: 85

Source: National Response Center, United States Coast Guard
Telephone: 202-267-2180
Last EDR Contact: 06/17/2021
Next Scheduled EDR Contact: 10/04/2021
Data Release Frequency: Quarterly

State- and tribal - equivalent NPL

RESPONSE: State Response Sites

Identifies confirmed release sites where DTSC is involved in remediation, either in a lead or oversight capacity. These confirmed release sites are generally high-priority and high potential risk.

Date of Government Version: 01/25/2021
Date Data Arrived at EDR: 01/26/2021
Date Made Active in Reports: 04/13/2021
Number of Days to Update: 77

Source: Department of Toxic Substances Control
Telephone: 916-323-3400
Last EDR Contact: 04/23/2021
Next Scheduled EDR Contact: 08/09/2021
Data Release Frequency: Quarterly

State- and tribal - equivalent CERCLIS

ENVIROSTOR: EnviroStor Database

The Department of Toxic Substances Control's (DTSC's) Site Mitigation and Brownfields Reuse Program's (SMBRP's) EnviroStor database identifes sites that have known contamination or sites for which there may be reasons to investigate further. The database includes the following site types: Federal Superfund sites (National Priorities List (NPL)); State Response, including Military Facilities and State Superfund; Voluntary Cleanup; and School sites. EnviroStor provides similar information to the information that was available in CalSites, and provides additional site information, including, but not limited to, identification of formerly-contaminated properties that have been released for reuse, properties where environmental deed restrictions have been recorded to prevent inappropriate land uses, and risk characterization information that is used to assess potential impacts to public health and the environment at contaminated sites.

Date of Government Version: 01/25/2021
Date Data Arrived at EDR: 01/26/2021
Date Made Active in Reports: 04/13/2021
Number of Days to Update: 77

Source: Department of Toxic Substances Control
Telephone: 916-323-3400
Last EDR Contact: 04/23/2021
Next Scheduled EDR Contact: 08/09/2021
Data Release Frequency: Quarterly

State and tribal landfill and/or solid waste disposal site lists

SWF/LF (SWIS): Solid Waste Information System

Active, Closed and Inactive Landfills. SWF/LF records typically contain an inve ntory of solid waste disposal facilities or landfills. These may be active or i nactive facilities or open dumps that failed to meet RCRA Section 4004 criteria for solid waste landfills or disposal sites.

Date of Government Version: 02/08/2021
Date Data Arrived at EDR: 02/09/2021
Date Made Active in Reports: 05/03/2021
Number of Days to Update: 83

Source: Department of Resources Recycling and Recovery
Telephone: 916-341-6320
Last EDR Contact: 05/11/2021
Next Scheduled EDR Contact: 08/23/2021
Data Release Frequency: Quarterly

State and tribal leaking storage tank lists

LUST: Leaking Underground Fuel Tank Report (GEOTRACKER)

Leaking Underground Storage Tank (LUST) Sites included in GeoTracker. GeoTracker is the Water Boards data management system for sites that impact, or have the potential to impact, water quality in California, with emphasis on groundwater.

Date of Government Version: 03/08/2021
Date Data Arrived at EDR: 03/09/2021
Date Made Active in Reports: 03/30/2021
Number of Days to Update: 21

Source: State Water Resources Control Board
Telephone: see region list
Last EDR Contact: 06/03/2021
Next Scheduled EDR Contact: 09/20/2021
Data Release Frequency: Quarterly

LUST REG 4: Underground Storage Tank Leak List

Los Angeles, Ventura counties. For more current information, please refer to the State Water Resources Control Board's LUST database.

Date of Government Version: 09/07/2004
Date Data Arrived at EDR: 09/07/2004
Date Made Active in Reports: 10/12/2004
Number of Days to Update: 35

Source: California Regional Water Quality Control Board Los Angeles Region (4)
Telephone: 213-576-6710
Last EDR Contact: 09/06/2011
Next Scheduled EDR Contact: 12/19/2011
Data Release Frequency: No Update Planned

LUST REG 3: Leaking Underground Storage Tank Database

Leaking Underground Storage Tank locations. Monterey, San Benito, San Luis Obispo, Santa Barbara, Santa Cruz counties.

Date of Government Version: 05/19/2003
Date Data Arrived at EDR: 05/19/2003
Date Made Active in Reports: 06/02/2003
Number of Days to Update: 14

Source: California Regional Water Quality Control Board Central Coast Region (3)
Telephone: 805-542-4786
Last EDR Contact: 07/18/2011
Next Scheduled EDR Contact: 10/31/2011
Data Release Frequency: No Update Planned

LUST REG 2: Fuel Leak List

Leaking Underground Storage Tank locations. Alameda, Contra Costa, Marin, Napa, San Francisco, San Mateo, Santa Clara, Solano, Sonoma counties.

Date of Government Version: 09/30/2004
Date Data Arrived at EDR: 10/20/2004
Date Made Active in Reports: 11/19/2004
Number of Days to Update: 30

Source: California Regional Water Quality Control Board San Francisco Bay Region (2)
Telephone: 510-622-2433
Last EDR Contact: 09/19/2011
Next Scheduled EDR Contact: 01/02/2012
Data Release Frequency: No Update Planned

LUST REG 1: Active Toxic Site Investigation

Del Norte, Humboldt, Lake, Mendocino, Modoc, Siskiyou, Sonoma, Trinity counties. For more current information, please refer to the State Water Resources Control Board's LUST database.

Date of Government Version: 02/01/2001
Date Data Arrived at EDR: 02/28/2001
Date Made Active in Reports: 03/29/2001
Number of Days to Update: 29

Source: California Regional Water Quality Control Board North Coast (1)
Telephone: 707-570-3769
Last EDR Contact: 08/01/2011
Next Scheduled EDR Contact: 11/14/2011
Data Release Frequency: No Update Planned

LUST REG 6V: Leaking Underground Storage Tank Case Listing

Leaking Underground Storage Tank locations. Inyo, Kern, Los Angeles, Mono, San Bernardino counties.

Date of Government Version: 06/07/2005
Date Data Arrived at EDR: 06/07/2005
Date Made Active in Reports: 06/29/2005
Number of Days to Update: 22

Source: California Regional Water Quality Control Board Victorville Branch Office (6)
Telephone: 760-241-7365
Last EDR Contact: 09/12/2011
Next Scheduled EDR Contact: 12/26/2011
Data Release Frequency: No Update Planned

LUST REG 6L: Leaking Underground Storage Tank Case Listing

For more current information, please refer to the State Water Resources Control Board's LUST database.

Date of Government Version: 09/09/2003
Date Data Arrived at EDR: 09/10/2003
Date Made Active in Reports: 10/07/2003
Number of Days to Update: 27

Source: California Regional Water Quality Control Board Lahontan Region (6)
Telephone: 530-542-5572
Last EDR Contact: 09/12/2011
Next Scheduled EDR Contact: 12/26/2011
Data Release Frequency: No Update Planned

LUST REG 7: Leaking Underground Storage Tank Case Listing

Leaking Underground Storage Tank locations. Imperial, Riverside, San Diego, Santa Barbara counties.

Date of Government Version: 02/26/2004
Date Data Arrived at EDR: 02/26/2004
Date Made Active in Reports: 03/24/2004
Number of Days to Update: 27

Source: California Regional Water Quality Control Board Colorado River Basin Region (7)
Telephone: 760-776-8943
Last EDR Contact: 08/01/2011
Next Scheduled EDR Contact: 11/14/2011
Data Release Frequency: No Update Planned

LUST REG 8: Leaking Underground Storage Tanks

California Regional Water Quality Control Board Santa Ana Region (8). For more current information, please refer to the State Water Resources Control Board's LUST database.

Date of Government Version: 02/14/2005
Date Data Arrived at EDR: 02/15/2005
Date Made Active in Reports: 03/28/2005
Number of Days to Update: 41

Source: California Regional Water Quality Control Board Santa Ana Region (8)
Telephone: 909-782-4496
Last EDR Contact: 08/15/2011
Next Scheduled EDR Contact: 11/28/2011
Data Release Frequency: No Update Planned

LUST REG 9: Leaking Underground Storage Tank Report

Orange, Riverside, San Diego counties. For more current information, please refer to the State Water Resources Control Board's LUST database.

Date of Government Version: 03/01/2001
Date Data Arrived at EDR: 04/23/2001
Date Made Active in Reports: 05/21/2001
Number of Days to Update: 28

Source: California Regional Water Quality Control Board San Diego Region (9)
Telephone: 858-637-5595
Last EDR Contact: 09/26/2011
Next Scheduled EDR Contact: 01/09/2012
Data Release Frequency: No Update Planned

LUST REG 5: Leaking Underground Storage Tank Database

Leaking Underground Storage Tank locations. Alameda, Alpine, Amador, Butte, Colusa, Contra Costa, Calveras, El Dorado, Fresno, Glenn, Kern, Kings, Lake, Lassen, Madera, Mariposa, Merced, Modoc, Napa, Nevada, Placer, Plumas, Sacramento, San Joaquin, Shasta, Solano, Stanislaus, Sutter, Tehama, Tulare, Tuolumne, Yolo, Yuba counties.

Date of Government Version: 07/01/2008
Date Data Arrived at EDR: 07/22/2008
Date Made Active in Reports: 07/31/2008
Number of Days to Update: 9

Source: California Regional Water Quality Control Board Central Valley Region (5)
Telephone: 916-464-4834
Last EDR Contact: 07/01/2011
Next Scheduled EDR Contact: 10/17/2011
Data Release Frequency: No Update Planned

INDIAN LUST R10: Leaking Underground Storage Tanks on Indian Land

LUSTs on Indian land in Alaska, Idaho, Oregon and Washington.

Date of Government Version: 11/12/2020
Date Data Arrived at EDR: 12/16/2020
Date Made Active in Reports: 03/12/2021
Number of Days to Update: 86

Source: EPA Region 10
Telephone: 206-553-2857
Last EDR Contact: 06/11/2021
Next Scheduled EDR Contact: 08/02/2021
Data Release Frequency: Varies

INDIAN LUST R5: Leaking Underground Storage Tanks on Indian Land

Leaking underground storage tanks located on Indian Land in Michigan, Minnesota and Wisconsin.

Date of Government Version: 10/07/2020
Date Data Arrived at EDR: 12/16/2020
Date Made Active in Reports: 03/12/2021
Number of Days to Update: 86

Source: EPA, Region 5
Telephone: 312-886-7439
Last EDR Contact: 06/11/2021
Next Scheduled EDR Contact: 08/02/2021
Data Release Frequency: Varies

INDIAN LUST R9: Leaking Underground Storage Tanks on Indian Land
LUSTs on Indian land in Arizona, California, New Mexico and Nevada

Date of Government Version: 10/01/2020
Date Data Arrived at EDR: 12/16/2020
Date Made Active in Reports: 03/12/2021
Number of Days to Update: 86

Source: Environmental Protection Agency
Telephone: 415-972-3372
Last EDR Contact: 06/11/2021
Next Scheduled EDR Contact: 08/02/2021
Data Release Frequency: Varies

INDIAN LUST R8: Leaking Underground Storage Tanks on Indian Land
LUSTs on Indian land in Colorado, Montana, North Dakota, South Dakota, Utah and Wyoming.

Date of Government Version: 10/09/2020
Date Data Arrived at EDR: 12/16/2020
Date Made Active in Reports: 03/12/2021
Number of Days to Update: 86

Source: EPA Region 8
Telephone: 303-312-6271
Last EDR Contact: 06/11/2021
Next Scheduled EDR Contact: 08/02/2021
Data Release Frequency: Varies

INDIAN LUST R7: Leaking Underground Storage Tanks on Indian Land
LUSTs on Indian land in Iowa, Kansas, and Nebraska

Date of Government Version: 09/30/2020
Date Data Arrived at EDR: 12/22/2020
Date Made Active in Reports: 03/12/2021
Number of Days to Update: 80

Source: EPA Region 7
Telephone: 913-551-7003
Last EDR Contact: 06/11/2021
Next Scheduled EDR Contact: 08/02/2021
Data Release Frequency: Varies

INDIAN LUST R4: Leaking Underground Storage Tanks on Indian Land
LUSTs on Indian land in Florida, Mississippi and North Carolina.

Date of Government Version: 10/02/2020
Date Data Arrived at EDR: 12/18/2020
Date Made Active in Reports: 03/12/2021
Number of Days to Update: 84

Source: EPA Region 4
Telephone: 404-562-8677
Last EDR Contact: 06/17/2021
Next Scheduled EDR Contact: 08/02/2021
Data Release Frequency: Varies

INDIAN LUST R1: Leaking Underground Storage Tanks on Indian Land
A listing of leaking underground storage tank locations on Indian Land.

Date of Government Version: 10/01/2020
Date Data Arrived at EDR: 12/16/2020
Date Made Active in Reports: 03/12/2021
Number of Days to Update: 86

Source: EPA Region 1
Telephone: 617-918-1313
Last EDR Contact: 06/11/2021
Next Scheduled EDR Contact: 08/02/2021
Data Release Frequency: Varies

INDIAN LUST R6: Leaking Underground Storage Tanks on Indian Land
LUSTs on Indian land in New Mexico and Oklahoma.

Date of Government Version: 04/08/2020
Date Data Arrived at EDR: 05/20/2020
Date Made Active in Reports: 08/12/2020
Number of Days to Update: 84

Source: EPA Region 6
Telephone: 214-665-6597
Last EDR Contact: 06/11/2021
Next Scheduled EDR Contact: 08/02/2021
Data Release Frequency: Varies

CPS-SLIC: Statewide SLIC Cases (GEOTRACKER)
Cleanup Program Sites (CPS; also known as Site Cleanups [SC] and formerly known as Spills, Leaks, Investigations, and Cleanups [SLIC] sites) included in GeoTracker. GeoTracker is the Water Boards data management system for sites that impact, or have the potential to impact, water quality in California, with emphasis on groundwater.

Date of Government Version: 03/08/2021
Date Data Arrived at EDR: 03/09/2021
Date Made Active in Reports: 03/30/2021
Number of Days to Update: 21

Source: State Water Resources Control Board
Telephone: 866-480-1028
Last EDR Contact: 06/03/2021
Next Scheduled EDR Contact: 09/20/2021
Data Release Frequency: Varies

SLIC REG 1: Active Toxic Site Investigations
The SLIC (Spills, Leaks, Investigations and Cleanup) program is designed to protect and restore water quality from spills, leaks, and similar discharges.

Date of Government Version: 04/03/2003
Date Data Arrived at EDR: 04/07/2003
Date Made Active in Reports: 04/25/2003
Number of Days to Update: 18

Source: California Regional Water Quality Control Board, North Coast Region (1)
Telephone: 707-576-2220
Last EDR Contact: 08/01/2011
Next Scheduled EDR Contact: 11/14/2011
Data Release Frequency: No Update Planned

SLIC REG 2: Spills, Leaks, Investigation & Cleanup Cost Recovery Listing
The SLIC (Spills, Leaks, Investigations and Cleanup) program is designed to protect and restore water quality from spills, leaks, and similar discharges.

Date of Government Version: 09/30/2004
Date Data Arrived at EDR: 10/20/2004
Date Made Active in Reports: 11/19/2004
Number of Days to Update: 30

Source: Regional Water Quality Control Board San Francisco Bay Region (2)
Telephone: 510-286-0457
Last EDR Contact: 09/19/2011
Next Scheduled EDR Contact: 01/02/2012
Data Release Frequency: No Update Planned

SLIC REG 3: Spills, Leaks, Investigation & Cleanup Cost Recovery Listing
The SLIC (Spills, Leaks, Investigations and Cleanup) program is designed to protect and restore water quality from spills, leaks, and similar discharges.

Date of Government Version: 05/18/2006
Date Data Arrived at EDR: 05/18/2006
Date Made Active in Reports: 06/15/2006
Number of Days to Update: 28

Source: California Regional Water Quality Control Board Central Coast Region (3)
Telephone: 805-549-3147
Last EDR Contact: 07/18/2011
Next Scheduled EDR Contact: 10/31/2011
Data Release Frequency: No Update Planned

SLIC REG 4: Spills, Leaks, Investigation & Cleanup Cost Recovery Listing
The SLIC (Spills, Leaks, Investigations and Cleanup) program is designed to protect and restore water quality from spills, leaks, and similar discharges.

Date of Government Version: 11/17/2004
Date Data Arrived at EDR: 11/18/2004
Date Made Active in Reports: 01/04/2005
Number of Days to Update: 47

Source: Region Water Quality Control Board Los Angeles Region (4)
Telephone: 213-576-6600
Last EDR Contact: 07/01/2011
Next Scheduled EDR Contact: 10/17/2011
Data Release Frequency: No Update Planned

SLIC REG 5: Spills, Leaks, Investigation & Cleanup Cost Recovery Listing
The SLIC (Spills, Leaks, Investigations and Cleanup) program is designed to protect and restore water quality from spills, leaks, and similar discharges.

Date of Government Version: 04/01/2005
Date Data Arrived at EDR: 04/05/2005
Date Made Active in Reports: 04/21/2005
Number of Days to Update: 16

Source: Regional Water Quality Control Board Central Valley Region (5)
Telephone: 916-464-3291
Last EDR Contact: 09/12/2011
Next Scheduled EDR Contact: 12/26/2011
Data Release Frequency: No Update Planned

SLIC REG 6V: Spills, Leaks, Investigation & Cleanup Cost Recovery Listing
The SLIC (Spills, Leaks, Investigations and Cleanup) program is designed to protect and restore water quality from spills, leaks, and similar discharges.

Date of Government Version: 05/24/2005
Date Data Arrived at EDR: 05/25/2005
Date Made Active in Reports: 06/16/2005
Number of Days to Update: 22

Source: Regional Water Quality Control Board, Victorville Branch
Telephone: 619-241-6583
Last EDR Contact: 08/15/2011
Next Scheduled EDR Contact: 11/28/2011
Data Release Frequency: No Update Planned

SLIC REG 6L: SLIC Sites
The SLIC (Spills, Leaks, Investigations and Cleanup) program is designed to protect and restore water quality from spills, leaks, and similar discharges.

Date of Government Version: 09/07/2004
Date Data Arrived at EDR: 09/07/2004
Date Made Active in Reports: 10/12/2004
Number of Days to Update: 35
Source: California Regional Water Quality Control Board, Lahontan Region
Telephone: 530-542-5574
Last EDR Contact: 08/15/2011
Next Scheduled EDR Contact: 11/28/2011
Data Release Frequency: No Update Planned

SLIC REG 7: SLIC List
The SLIC (Spills, Leaks, Investigations and Cleanup) program is designed to protect and restore water quality from spills, leaks, and similar discharges.

Date of Government Version: 11/24/2004
Date Data Arrived at EDR: 11/29/2004
Date Made Active in Reports: 01/04/2005
Number of Days to Update: 36
Source: California Regional Quality Control Board, Colorado River Basin Region
Telephone: 760-346-7491
Last EDR Contact: 08/01/2011
Next Scheduled EDR Contact: 11/14/2011
Data Release Frequency: No Update Planned

SLIC REG 8: Spills, Leaks, Investigation & Cleanup Cost Recovery Listing
The SLIC (Spills, Leaks, Investigations and Cleanup) program is designed to protect and restore water quality from spills, leaks, and similar discharges.

Date of Government Version: 04/03/2008
Date Data Arrived at EDR: 04/03/2008
Date Made Active in Reports: 04/14/2008
Number of Days to Update: 11
Source: California Region Water Quality Control Board Santa Ana Region (8)
Telephone: 951-782-3298
Last EDR Contact: 09/12/2011
Next Scheduled EDR Contact: 12/26/2011
Data Release Frequency: No Update Planned

SLIC REG 9: Spills, Leaks, Investigation & Cleanup Cost Recovery Listing
The SLIC (Spills, Leaks, Investigations and Cleanup) program is designed to protect and restore water quality from spills, leaks, and similar discharges.

Date of Government Version: 09/10/2007
Date Data Arrived at EDR: 09/11/2007
Date Made Active in Reports: 09/28/2007
Number of Days to Update: 17
Source: California Regional Water Quality Control Board San Diego Region (9)
Telephone: 858-467-2980
Last EDR Contact: 08/08/2011
Next Scheduled EDR Contact: 11/21/2011
Data Release Frequency: No Update Planned

State and tribal registered storage tank lists

FEMA UST: Underground Storage Tank Listing
A listing of all FEMA owned underground storage tanks.

Date of Government Version: 01/29/2021
Date Data Arrived at EDR: 02/17/2021
Date Made Active in Reports: 03/22/2021
Number of Days to Update: 33
Source: FEMA
Telephone: 202-646-5797
Last EDR Contact: 04/05/2021
Next Scheduled EDR Contact: 07/19/2021
Data Release Frequency: Varies

UST: Active UST Facilities
Active UST facilities gathered from the local regulatory agencies

Date of Government Version: 03/08/2021
Date Data Arrived at EDR: 03/09/2021
Date Made Active in Reports: 03/31/2021
Number of Days to Update: 22
Source: SWRCB
Telephone: 916-341-5851
Last EDR Contact: 06/03/2021
Next Scheduled EDR Contact: 09/20/2021
Data Release Frequency: Semi-Annually

UST CLOSURE: Proposed Closure of Underground Storage Tank (UST) Cases

UST cases that are being considered for closure by either the State Water Resources Control Board or the Executive Director have been posted for a 60-day public comment period. UST Case Closures being proposed for consideration by the State Water Resources Control Board. These are primarily UST cases that meet closure criteria under the decisional framework in State Water Board Resolution No. 92-49 and other Board orders. UST Case Closures proposed for consideration by the Executive Director pursuant to State Water Board Resolution No. 2012-0061. These are cases that meet the criteria of the Low-Threat UST Case Closure Policy. UST Case Closure Review Denials and Approved Orders.

Date of Government Version: 03/05/2021
Date Data Arrived at EDR: 03/09/2021
Date Made Active in Reports: 04/01/2021
Number of Days to Update: 23

Source: State Water Resources Control Board
Telephone: 916-327-7844
Last EDR Contact: 06/04/2021
Next Scheduled EDR Contact: 09/20/2021
Data Release Frequency: Varies

MILITARY UST SITES: Military UST Sites (GEOTRACKER)

Military ust sites

Date of Government Version: 03/08/2021
Date Data Arrived at EDR: 03/09/2021
Date Made Active in Reports: 03/30/2021
Number of Days to Update: 21

Source: State Water Resources Control Board
Telephone: 866-480-1028
Last EDR Contact: 06/03/2021
Next Scheduled EDR Contact: 09/20/2021
Data Release Frequency: Varies

AST: Aboveground Petroleum Storage Tank Facilities

A listing of aboveground storage tank petroleum storage tank locations.

Date of Government Version: 07/06/2016
Date Data Arrived at EDR: 07/12/2016
Date Made Active in Reports: 09/19/2016
Number of Days to Update: 69

Source: California Environmental Protection Agency
Telephone: 916-327-5092
Last EDR Contact: 06/08/2021
Next Scheduled EDR Contact: 09/27/2021
Data Release Frequency: Varies

INDIAN UST R8: Underground Storage Tanks on Indian Land

The Indian Underground Storage Tank (UST) database provides information about underground storage tanks on Indian land in EPA Region 8 (Colorado, Montana, North Dakota, South Dakota, Utah, Wyoming and 27 Tribal Nations).

Date of Government Version: 10/09/2020
Date Data Arrived at EDR: 12/16/2020
Date Made Active in Reports: 03/12/2021
Number of Days to Update: 86

Source: EPA Region 8
Telephone: 303-312-6137
Last EDR Contact: 06/11/2021
Next Scheduled EDR Contact: 08/02/2021
Data Release Frequency: Varies

INDIAN UST R4: Underground Storage Tanks on Indian Land

The Indian Underground Storage Tank (UST) database provides information about underground storage tanks on Indian land in EPA Region 4 (Alabama, Florida, Georgia, Kentucky, Mississippi, North Carolina, South Carolina, Tennessee and Tribal Nations)

Date of Government Version: 10/02/2020
Date Data Arrived at EDR: 12/18/2020
Date Made Active in Reports: 03/12/2021
Number of Days to Update: 84

Source: EPA Region 4
Telephone: 404-562-9424
Last EDR Contact: 06/17/2021
Next Scheduled EDR Contact: 08/02/2021
Data Release Frequency: Varies

INDIAN UST R10: Underground Storage Tanks on Indian Land

The Indian Underground Storage Tank (UST) database provides information about underground storage tanks on Indian land in EPA Region 10 (Alaska, Idaho, Oregon, Washington, and Tribal Nations).

Date of Government Version: 11/12/2020
Date Data Arrived at EDR: 12/16/2020
Date Made Active in Reports: 03/12/2021
Number of Days to Update: 86

Source: EPA Region 10
Telephone: 206-553-2857
Last EDR Contact: 06/11/2021
Next Scheduled EDR Contact: 08/02/2021
Data Release Frequency: Varies

INDIAN UST R6: Underground Storage Tanks on Indian Land

The Indian Underground Storage Tank (UST) database provides information about underground storage tanks on Indian land in EPA Region 6 (Louisiana, Arkansas, Oklahoma, New Mexico, Texas and 65 Tribes).

Date of Government Version: 04/08/2020
Date Data Arrived at EDR: 05/20/2020
Date Made Active in Reports: 08/12/2020
Number of Days to Update: 84

Source: EPA Region 6
Telephone: 214-665-7591
Last EDR Contact: 06/11/2021
Next Scheduled EDR Contact: 08/02/2021
Data Release Frequency: Varies

INDIAN UST R1: Underground Storage Tanks on Indian Land

The Indian Underground Storage Tank (UST) database provides information about underground storage tanks on Indian land in EPA Region 1 (Connecticut, Maine, Massachusetts, New Hampshire, Rhode Island, Vermont and ten Tribal Nations).

Date of Government Version: 10/01/2020
Date Data Arrived at EDR: 12/16/2020
Date Made Active in Reports: 03/12/2021
Number of Days to Update: 86

Source: EPA, Region 1
Telephone: 617-918-1313
Last EDR Contact: 06/11/2021
Next Scheduled EDR Contact: 08/02/2021
Data Release Frequency: Varies

INDIAN UST R9: Underground Storage Tanks on Indian Land

The Indian Underground Storage Tank (UST) database provides information about underground storage tanks on Indian land in EPA Region 9 (Arizona, California, Hawaii, Nevada, the Pacific Islands, and Tribal Nations).

Date of Government Version: 10/01/2020
Date Data Arrived at EDR: 12/16/2020
Date Made Active in Reports: 03/12/2021
Number of Days to Update: 86

Source: EPA Region 9
Telephone: 415-972-3368
Last EDR Contact: 06/11/2021
Next Scheduled EDR Contact: 08/02/2021
Data Release Frequency: Varies

INDIAN UST R7: Underground Storage Tanks on Indian Land

The Indian Underground Storage Tank (UST) database provides information about underground storage tanks on Indian land in EPA Region 7 (Iowa, Kansas, Missouri, Nebraska, and 9 Tribal Nations).

Date of Government Version: 09/30/2020
Date Data Arrived at EDR: 12/22/2020
Date Made Active in Reports: 03/12/2021
Number of Days to Update: 80

Source: EPA Region 7
Telephone: 913-551-7003
Last EDR Contact: 06/11/2021
Next Scheduled EDR Contact: 08/02/2021
Data Release Frequency: Varies

INDIAN UST R5: Underground Storage Tanks on Indian Land

The Indian Underground Storage Tank (UST) database provides information about underground storage tanks on Indian land in EPA Region 5 (Michigan, Minnesota and Wisconsin and Tribal Nations).

Date of Government Version: 10/07/2020
Date Data Arrived at EDR: 12/16/2020
Date Made Active in Reports: 03/12/2021
Number of Days to Update: 86

Source: EPA Region 5
Telephone: 312-886-6136
Last EDR Contact: 06/11/2021
Next Scheduled EDR Contact: 08/02/2021
Data Release Frequency: Varies

State and tribal voluntary cleanup sites

INDIAN VCP R1: Voluntary Cleanup Priority Listing

A listing of voluntary cleanup priority sites located on Indian Land located in Region 1.

Date of Government Version: 07/27/2015
Date Data Arrived at EDR: 09/29/2015
Date Made Active in Reports: 02/18/2016
Number of Days to Update: 142

Source: EPA, Region 1
Telephone: 617-918-1102
Last EDR Contact: 06/15/2021
Next Scheduled EDR Contact: 10/04/2021
Data Release Frequency: Varies

INDIAN VCP R7: Voluntary Cleanup Priority Lisitng
A listing of voluntary cleanup priority sites located on Indian Land located in Region 7.

Date of Government Version: 03/20/2008
Date Data Arrived at EDR: 04/22/2008
Date Made Active in Reports: 05/19/2008
Number of Days to Update: 27
Source: EPA, Region 7
Telephone: 913-551-7365
Last EDR Contact: 04/20/2009
Next Scheduled EDR Contact: 07/20/2009
Data Release Frequency: Varies

VCP: Voluntary Cleanup Program Properties
Contains low threat level properties with either confirmed or unconfirmed releases and the project proponents have request that DTSC oversee investigation and/or cleanup activities and have agreed to provide coverage for DTSC's costs.

Date of Government Version: 01/25/2021
Date Data Arrived at EDR: 01/26/2021
Date Made Active in Reports: 04/13/2021
Number of Days to Update: 77
Source: Department of Toxic Substances Control
Telephone: 916-323-3400
Last EDR Contact: 04/23/2021
Next Scheduled EDR Contact: 08/09/2021
Data Release Frequency: Quarterly

State and tribal Brownfields sites

BROWNFIELDS: Considered Brownfieds Sites Listing
A listing of sites the SWRCB considers to be Brownfields since these are sites have come to them through the MOA Process.

Date of Government Version: 03/22/2021
Date Data Arrived at EDR: 03/23/2021
Date Made Active in Reports: 06/10/2021
Number of Days to Update: 79
Source: State Water Resources Control Board
Telephone: 916-323-7905
Last EDR Contact: 06/17/2021
Next Scheduled EDR Contact: 10/04/2021
Data Release Frequency: Quarterly

ADDITIONAL ENVIRONMENTAL RECORDS

Local Brownfield lists

US BROWNFIELDS: A Listing of Brownfields Sites
Brownfields are real property, the expansion, redevelopment, or reuse of which may be complicated by the presence or potential presence of a hazardous substance, pollutant, or contaminant. Cleaning up and reinvesting in these properties takes development pressures off of undeveloped, open land, and both improves and protects the environment. Assessment, Cleanup and Redevelopment Exchange System (ACRES) stores information reported by EPA Brownfields grant recipients on brownfields properties assessed or cleaned up with grant funding as well as information on Targeted Brownfields Assessments performed by EPA Regions. A listing of ACRES Brownfield sites is obtained from Cleanups in My Community. Cleanups in My Community provides information on Brownfields properties for which information is reported back to EPA, as well as areas served by Brownfields grant programs.

Date of Government Version: 03/15/2021
Date Data Arrived at EDR: 03/16/2021
Date Made Active in Reports: 06/10/2021
Number of Days to Update: 86
Source: Environmental Protection Agency
Telephone: 202-566-2777
Last EDR Contact: 06/10/2021
Next Scheduled EDR Contact: 09/27/2021
Data Release Frequency: Semi-Annually

Local Lists of Landfill / Solid Waste Disposal Sites

WMUDS/SWAT: Waste Management Unit Database
Waste Management Unit Database System. WMUDS is used by the State Water Resources Control Board staff and the Regional Water Quality Control Boards for program tracking and inventory of waste management units. WMUDS is composed of the following databases: Facility Information, Scheduled Inspections Information, Waste Management Unit Information, SWAT Program Information, SWAT Report Summary Information, SWAT Report Summary Data, Chapter 15 (formerly Subchapter 15) Information, Chapter 15 Monitoring Parameters, TPCA Program Information, RCRA Program Information, Closure Information, and Interested Parties Information.

Date of Government Version: 04/01/2000
Date Data Arrived at EDR: 04/10/2000
Date Made Active in Reports: 05/10/2000
Number of Days to Update: 30

Source: State Water Resources Control Board
Telephone: 916-227-4448
Last EDR Contact: 04/21/2021
Next Scheduled EDR Contact: 08/09/2021
Data Release Frequency: No Update Planned

SWRCY: Recycler Database
A listing of recycling facilities in California.

Date of Government Version: 03/09/2021
Date Data Arrived at EDR: 03/09/2021
Date Made Active in Reports: 03/31/2021
Number of Days to Update: 22

Source: Department of Conservation
Telephone: 916-323-3836
Last EDR Contact: 06/04/2021
Next Scheduled EDR Contact: 09/20/2021
Data Release Frequency: Quarterly

HAULERS: Registered Waste Tire Haulers Listing
A listing of registered waste tire haulers.

Date of Government Version: 11/23/2020
Date Data Arrived at EDR: 11/23/2020
Date Made Active in Reports: 02/08/2021
Number of Days to Update: 77

Source: Integrated Waste Management Board
Telephone: 916-341-6422
Last EDR Contact: 06/15/2021
Next Scheduled EDR Contact: 08/23/2021
Data Release Frequency: Varies

INDIAN ODI: Report on the Status of Open Dumps on Indian Lands
Location of open dumps on Indian land.

Date of Government Version: 12/31/1998
Date Data Arrived at EDR: 12/03/2007
Date Made Active in Reports: 01/24/2008
Number of Days to Update: 52

Source: Environmental Protection Agency
Telephone: 703-308-8245
Last EDR Contact: 04/22/2021
Next Scheduled EDR Contact: 08/09/2021
Data Release Frequency: Varies

ODI: Open Dump Inventory
An open dump is defined as a disposal facility that does not comply with one or more of the Part 257 or Part 258 Subtitle D Criteria.

Date of Government Version: 06/30/1985
Date Data Arrived at EDR: 08/09/2004
Date Made Active in Reports: 09/17/2004
Number of Days to Update: 39

Source: Environmental Protection Agency
Telephone: 800-424-9346
Last EDR Contact: 06/09/2004
Next Scheduled EDR Contact: N/A
Data Release Frequency: No Update Planned

DEBRIS REGION 9: Torres Martinez Reservation Illegal Dump Site Locations
A listing of illegal dump sites location on the Torres Martinez Indian Reservation located in eastern Riverside County and northern Imperial County, California.

Date of Government Version: 01/12/2009
Date Data Arrived at EDR: 05/07/2009
Date Made Active in Reports: 09/21/2009
Number of Days to Update: 137

Source: EPA, Region 9
Telephone: 415-947-4219
Last EDR Contact: 04/14/2021
Next Scheduled EDR Contact: 08/02/2021
Data Release Frequency: No Update Planned

IHS OPEN DUMPS: Open Dumps on Indian Land
A listing of all open dumps located on Indian Land in the United States.

Date of Government Version: 04/01/2014
Date Data Arrived at EDR: 08/06/2014
Date Made Active in Reports: 01/29/2015
Number of Days to Update: 176

Source: Department of Health & Human Serivces, Indian Health Service
Telephone: 301-443-1452
Last EDR Contact: 04/29/2021
Next Scheduled EDR Contact: 08/09/2021
Data Release Frequency: Varies

Local Lists of Hazardous waste / Contaminated Sites

US HIST CDL: National Clandestine Laboratory Register

A listing of clandestine drug lab locations that have been removed from the DEAs National Clandestine Laboratory Register.

Date of Government Version: 12/07/2020
Date Data Arrived at EDR: 12/09/2020
Date Made Active in Reports: 03/02/2021
Number of Days to Update: 83

Source: Drug Enforcement Administration
Telephone: 202-307-1000
Last EDR Contact: 05/22/2021
Next Scheduled EDR Contact: 09/06/2021
Data Release Frequency: No Update Planned

HIST CAL-SITES: Calsites Database

The Calsites database contains potential or confirmed hazardous substance release properties. In 1996, California EPA reevaluated and significantly reduced the number of sites in the Calsites database. No longer updated by the state agency. It has been replaced by ENVIROSTOR.

Date of Government Version: 08/08/2005
Date Data Arrived at EDR: 08/03/2006
Date Made Active in Reports: 08/24/2006
Number of Days to Update: 21

Source: Department of Toxic Substance Control
Telephone: 916-323-3400
Last EDR Contact: 02/23/2009
Next Scheduled EDR Contact: 05/25/2009
Data Release Frequency: No Update Planned

SCH: School Property Evaluation Program

This category contains proposed and existing school sites that are being evaluated by DTSC for possible hazardous materials contamination. In some cases, these properties may be listed in the CalSites category depending on the level of threat to public health and safety or the environment they pose.

Date of Government Version: 01/25/2021
Date Data Arrived at EDR: 01/26/2021
Date Made Active in Reports: 04/13/2021
Number of Days to Update: 77

Source: Department of Toxic Substances Control
Telephone: 916-323-3400
Last EDR Contact: 04/23/2021
Next Scheduled EDR Contact: 08/09/2021
Data Release Frequency: Quarterly

CDL: Clandestine Drug Labs

A listing of drug lab locations. Listing of a location in this database does not indicate that any illegal drug lab materials were or were not present there, and does not constitute a determination that the location either requires or does not require additional cleanup work.

Date of Government Version: 12/31/2019
Date Data Arrived at EDR: 01/20/2021
Date Made Active in Reports: 04/08/2021
Number of Days to Update: 78

Source: Department of Toxic Substances Control
Telephone: 916-255-6504
Last EDR Contact: 04/14/2021
Next Scheduled EDR Contact: 07/19/2021
Data Release Frequency: Varies

TOXIC PITS: Toxic Pits Cleanup Act Sites

Toxic PITS Cleanup Act Sites. TOXIC PITS identifies sites suspected of containing hazardous substances where cleanup has not yet been completed.

Date of Government Version: 07/01/1995
Date Data Arrived at EDR: 08/30/1995
Date Made Active in Reports: 09/26/1995
Number of Days to Update: 27

Source: State Water Resources Control Board
Telephone: 916-227-4364
Last EDR Contact: 01/26/2009
Next Scheduled EDR Contact: 04/27/2009
Data Release Frequency: No Update Planned

CERS HAZ WASTE: CERS HAZ WASTE

List of sites in the California Environmental Protection Agency (CalEPA) Regulated Site Portal which fall under the Hazardous Chemical Management, Hazardous Waste Onsite Treatment, Household Hazardous Waste Collection, Hazardous Waste Generator, and RCRA LQ HW Generator programs.

Date of Government Version: 01/20/2021
Date Data Arrived at EDR: 01/20/2021
Date Made Active in Reports: 04/08/2021
Number of Days to Update: 78

Source: CalEPA
Telephone: 916-323-2514
Last EDR Contact: 04/20/2021
Next Scheduled EDR Contact: 08/02/2021
Data Release Frequency: Quarterly

US CDL: Clandestine Drug Labs

A listing of clandestine drug lab locations. The U.S. Department of Justice ("the Department") provides this web site as a public service. It contains addresses of some locations where law enforcement agencies reported they found chemicals or other items that indicated the presence of either clandestine drug laboratories or dumpsites. In most cases, the source of the entries is not the Department, and the Department has not verified the entry and does not guarantee its accuracy. Members of the public must verify the accuracy of all entries by, for example, contacting local law enforcement and local health departments.

Date of Government Version: 12/07/2020
Date Data Arrived at EDR: 12/09/2020
Date Made Active in Reports: 03/02/2021
Number of Days to Update: 83

Source: Drug Enforcement Administration
Telephone: 202-307-1000
Last EDR Contact: 05/18/2021
Next Scheduled EDR Contact: 09/06/2021
Data Release Frequency: Quarterly

PFAS: PFAS Contamination Site Location Listing

A listing of PFAS contaminated sites included in the GeoTracker database.

Date of Government Version: 02/24/2021
Date Data Arrived at EDR: 02/24/2021
Date Made Active in Reports: 05/14/2021
Number of Days to Update: 79

Source: State Water Resources Control Board
Telephone: 866-480-1028
Last EDR Contact: 06/04/2021
Next Scheduled EDR Contact: 09/20/2021
Data Release Frequency: Varies

Local Lists of Registered Storage Tanks

SWEEPS UST: SWEEPS UST Listing

Statewide Environmental Evaluation and Planning System. This underground storage tank listing was updated and maintained by a company contacted by the SWRCB in the early 1990's. The listing is no longer updated or maintained. The local agency is the contact for more information on a site on the SWEEPS list.

Date of Government Version: 06/01/1994
Date Data Arrived at EDR: 07/07/2005
Date Made Active in Reports: 08/11/2005
Number of Days to Update: 35

Source: State Water Resources Control Board
Telephone: N/A
Last EDR Contact: 06/03/2005
Next Scheduled EDR Contact: N/A
Data Release Frequency: No Update Planned

HIST UST: Hazardous Substance Storage Container Database

The Hazardous Substance Storage Container Database is a historical listing of UST sites. Refer to local/county source for current data.

Date of Government Version: 10/15/1990
Date Data Arrived at EDR: 01/25/1991
Date Made Active in Reports: 02/12/1991
Number of Days to Update: 18

Source: State Water Resources Control Board
Telephone: 916-341-5851
Last EDR Contact: 07/26/2001
Next Scheduled EDR Contact: N/A
Data Release Frequency: No Update Planned

SAN FRANCISCO AST: Aboveground Storage Tank Site Listing

Aboveground storage tank sites

Date of Government Version: 02/11/2021
Date Data Arrived at EDR: 02/11/2021
Date Made Active in Reports: 05/05/2021
Number of Days to Update: 83

Source: San Francisco County Department of Public Health
Telephone: 415-252-3896
Last EDR Contact: 04/27/2021
Next Scheduled EDR Contact: 08/16/2021
Data Release Frequency: Varies

CERS TANKS: California Environmental Reporting System (CERS) Tanks

List of sites in the California Environmental Protection Agency (CalEPA) Regulated Site Portal which fall under the Aboveground Petroleum Storage and Underground Storage Tank regulatory programs.

Date of Government Version: 01/20/2021
Date Data Arrived at EDR: 01/20/2021
Date Made Active in Reports: 04/08/2021
Number of Days to Update: 78

Source: California Environmental Protection Agency
Telephone: 916-323-2514
Last EDR Contact: 04/20/2021
Next Scheduled EDR Contact: 08/02/2021
Data Release Frequency: Quarterly

CA FID UST: Facility Inventory Database

The Facility Inventory Database (FID) contains a historical listing of active and inactive underground storage tank locations from the State Water Resource Control Board. Refer to local/county source for current data.

Date of Government Version: 10/31/1994
Date Data Arrived at EDR: 09/05/1995
Date Made Active in Reports: 09/29/1995
Number of Days to Update: 24

Source: California Environmental Protection Agency
Telephone: 916-341-5851
Last EDR Contact: 12/28/1998
Next Scheduled EDR Contact: N/A
Data Release Frequency: No Update Planned

Local Land Records

LIENS: Environmental Liens Listing

A listing of property locations with environmental liens for California where DTSC is a lien holder.

Date of Government Version: 03/01/2021
Date Data Arrived at EDR: 03/03/2021
Date Made Active in Reports: 05/20/2021
Number of Days to Update: 78

Source: Department of Toxic Substances Control
Telephone: 916-323-3400
Last EDR Contact: 05/25/2021
Next Scheduled EDR Contact: 09/13/2021
Data Release Frequency: Varies

LIENS 2: CERCLA Lien Information

A Federal CERCLA ('Superfund') lien can exist by operation of law at any site or property at which EPA has spent Superfund monies. These monies are spent to investigate and address releases and threatened releases of contamination. CERCLIS provides information as to the identity of these sites and properties.

Date of Government Version: 04/27/2021
Date Data Arrived at EDR: 05/03/2021
Date Made Active in Reports: 05/19/2021
Number of Days to Update: 16

Source: Environmental Protection Agency
Telephone: 202-564-6023
Last EDR Contact: 06/04/2021
Next Scheduled EDR Contact: 07/12/2021
Data Release Frequency: Semi-Annually

DEED: Deed Restriction Listing

Site Mitigation and Brownfields Reuse Program Facility Sites with Deed Restrictions & Hazardous Waste Management Program Facility Sites with Deed / Land Use Restriction. The DTSC Site Mitigation and Brownfields Reuse Program (SMBRP) list includes sites cleaned up under the program's oversight and generally does not include current or former hazardous waste facilities that required a hazardous waste facility permit. The list represents deed restrictions that are active. Some sites have multiple deed restrictions. The DTSC Hazardous Waste Management Program (HWMP) has developed a list of current or former hazardous waste facilities that have a recorded land use restriction at the local county recorder's office. The land use restrictions on this list were required by the DTSC HWMP as a result of the presence of hazardous substances that remain on site after the facility (or part of the facility) has been closed or cleaned up. The types of land use restriction include deed notice, deed restriction, or a land use restriction that binds current and future owners.

Date of Government Version: 03/02/2021
Date Data Arrived at EDR: 03/03/2021
Date Made Active in Reports: 05/19/2021
Number of Days to Update: 77

Source: DTSC and SWRCB
Telephone: 916-323-3400
Last EDR Contact: 05/28/2021
Next Scheduled EDR Contact: 09/13/2021
Data Release Frequency: Semi-Annually

Records of Emergency Release Reports

HMIRS: Hazardous Materials Information Reporting System
Hazardous Materials Incident Report System. HMIRS contains hazardous material spill incidents reported to DOT.

Date of Government Version: 03/22/2021
Date Data Arrived at EDR: 03/24/2021
Date Made Active in Reports: 06/17/2021
Number of Days to Update: 85
Source: U.S. Department of Transportation
Telephone: 202-366-4555
Last EDR Contact: 06/17/2021
Next Scheduled EDR Contact: 10/04/2021
Data Release Frequency: Quarterly

CHMIRS: California Hazardous Material Incident Report System
California Hazardous Material Incident Reporting System. CHMIRS contains information on reported hazardous material incidents (accidental releases or spills).

Date of Government Version: 12/31/2020
Date Data Arrived at EDR: 01/20/2021
Date Made Active in Reports: 04/08/2021
Number of Days to Update: 78
Source: Office of Emergency Services
Telephone: 916-845-8400
Last EDR Contact: 04/20/2021
Next Scheduled EDR Contact: 08/02/2021
Data Release Frequency: Semi-Annually

LDS: Land Disposal Sites Listing (GEOTRACKER)
Land Disposal sites (Landfills) included in GeoTracker. GeoTracker is the Water Boards data management system for sites that impact, or have the potential to impact, water quality in California, with emphasis on groundwater.

Date of Government Version: 03/08/2021
Date Data Arrived at EDR: 03/09/2021
Date Made Active in Reports: 03/31/2021
Number of Days to Update: 22
Source: State Water Qualilty Control Board
Telephone: 866-480-1028
Last EDR Contact: 06/03/2021
Next Scheduled EDR Contact: 09/20/2021
Data Release Frequency: Quarterly

MCS: Military Cleanup Sites Listing (GEOTRACKER)
Military sites (consisting of: Military UST sites; Military Privatized sites; and Military Cleanup sites [formerly known as DoD non UST]) included in GeoTracker. GeoTracker is the Water Boards data management system for sites that impact, or have the potential to impact, water quality in California, with emphasis on groundwater.

Date of Government Version: 03/08/2021
Date Data Arrived at EDR: 03/09/2021
Date Made Active in Reports: 03/31/2021
Number of Days to Update: 22
Source: State Water Resources Control Board
Telephone: 866-480-1028
Last EDR Contact: 06/03/2021
Next Scheduled EDR Contact: 09/20/2021
Data Release Frequency: Quarterly

SPILLS 90: SPILLS90 data from FirstSearch
Spills 90 includes those spill and release records available exclusively from FirstSearch databases. Typically, they may include chemical, oil and/or hazardous substance spills recorded after 1990. Duplicate records that are already included in EDR incident and release records are not included in Spills 90.

Date of Government Version: 06/06/2012
Date Data Arrived at EDR: 01/03/2013
Date Made Active in Reports: 02/22/2013
Number of Days to Update: 50
Source: FirstSearch
Telephone: N/A
Last EDR Contact: 01/03/2013
Next Scheduled EDR Contact: N/A
Data Release Frequency: No Update Planned

Other Ascertainable Records

RCRA NonGen / NLR: RCRA - Non Generators / No Longer Regulated
RCRAInfo is EPA's comprehensive information system, providing access to data supporting the Resource Conservation and Recovery Act (RCRA) of 1976 and the Hazardous and Solid Waste Amendments (HSWA) of 1984. The database includes selective information on sites which generate, transport, store, treat and/or dispose of hazardous waste as defined by the Resource Conservation and Recovery Act (RCRA). Non-Generators do not presently generate hazardous waste.

Date of Government Version: 03/22/2021
Date Data Arrived at EDR: 03/23/2021
Date Made Active in Reports: 05/19/2021
Number of Days to Update: 57

Source: Environmental Protection Agency
Telephone: (415) 495-8895
Last EDR Contact: 06/21/2021
Next Scheduled EDR Contact: 10/04/2021
Data Release Frequency: Quarterly

FUDS: Formerly Used Defense Sites

The listing includes locations of Formerly Used Defense Sites properties where the US Army Corps of Engineers is actively working or will take necessary cleanup actions.

Date of Government Version: 02/11/2021
Date Data Arrived at EDR: 02/17/2021
Date Made Active in Reports: 04/05/2021
Number of Days to Update: 47

Source: U.S. Army Corps of Engineers
Telephone: 202-528-4285
Last EDR Contact: 05/18/2021
Next Scheduled EDR Contact: 08/30/2021
Data Release Frequency: Varies

DOD: Department of Defense Sites

This data set consists of federally owned or administered lands, administered by the Department of Defense, that have any area equal to or greater than 640 acres of the United States, Puerto Rico, and the U.S. Virgin Islands.

Date of Government Version: 12/31/2005
Date Data Arrived at EDR: 11/10/2006
Date Made Active in Reports: 01/11/2007
Number of Days to Update: 62

Source: USGS
Telephone: 888-275-8747
Last EDR Contact: 04/16/2021
Next Scheduled EDR Contact: 07/26/2021
Data Release Frequency: Semi-Annually

FEDLAND: Federal and Indian Lands

Federally and Indian administrated lands of the United States. Lands included are administrated by: Army Corps of Engineers, Bureau of Reclamation, National Wild and Scenic River, National Wildlife Refuge, Public Domain Land, Wilderness, Wilderness Study Area, Wildlife Management Area, Bureau of Indian Affairs, Bureau of Land Management, Department of Justice, Forest Service, Fish and Wildlife Service, National Park Service.

Date of Government Version: 04/02/2018
Date Data Arrived at EDR: 04/11/2018
Date Made Active in Reports: 11/06/2019
Number of Days to Update: 574

Source: U.S. Geological Survey
Telephone: 888-275-8747
Last EDR Contact: 04/05/2021
Next Scheduled EDR Contact: 07/19/2021
Data Release Frequency: N/A

SCRD DRYCLEANERS: State Coalition for Remediation of Drycleaners Listing

The State Coalition for Remediation of Drycleaners was established in 1998, with support from the U.S. EPA Office of Superfund Remediation and Technology Innovation. It is comprised of representatives of states with established drycleaner remediation programs. Currently the member states are Alabama, Connecticut, Florida, Illinois, Kansas, Minnesota, Missouri, North Carolina, Oregon, South Carolina, Tennessee, Texas, and Wisconsin.

Date of Government Version: 01/01/2017
Date Data Arrived at EDR: 02/03/2017
Date Made Active in Reports: 04/07/2017
Number of Days to Update: 63

Source: Environmental Protection Agency
Telephone: 615-532-8599
Last EDR Contact: 05/18/2021
Next Scheduled EDR Contact: 08/23/2021
Data Release Frequency: Varies

US FIN ASSUR: Financial Assurance Information

All owners and operators of facilities that treat, store, or dispose of hazardous waste are required to provide proof that they will have sufficient funds to pay for the clean up, closure, and post-closure care of their facilities.

Date of Government Version: 03/22/2021
Date Data Arrived at EDR: 03/23/2021
Date Made Active in Reports: 06/17/2021
Number of Days to Update: 86

Source: Environmental Protection Agency
Telephone: 202-566-1917
Last EDR Contact: 06/21/2021
Next Scheduled EDR Contact: 10/04/2021
Data Release Frequency: Quarterly

EPA WATCH LIST: EPA WATCH LIST

EPA maintains a "Watch List" to facilitate dialogue between EPA, state and local environmental agencies on enforcement matters relating to facilities with alleged violations identified as either significant or high priority. Being on the Watch List does not mean that the facility has actually violated the law only that an investigation by EPA or a state or local environmental agency has led those organizations to allege that an unproven violation has in fact occurred. Being on the Watch List does not represent a higher level of concern regarding the alleged violations that were detected, but instead indicates cases requiring additional dialogue between EPA, state and local agencies - primarily because of the length of time the alleged violation has gone unaddressed or unresolved.

Date of Government Version: 08/30/2013
Date Data Arrived at EDR: 03/21/2014
Date Made Active in Reports: 06/17/2014
Number of Days to Update: 88

Source: Environmental Protection Agency
Telephone: 617-520-3000
Last EDR Contact: 04/30/2021
Next Scheduled EDR Contact: 08/16/2021
Data Release Frequency: Quarterly

2020 COR ACTION: 2020 Corrective Action Program List

The EPA has set ambitious goals for the RCRA Corrective Action program by creating the 2020 Corrective Action Universe. This RCRA cleanup baseline includes facilities expected to need corrective action. The 2020 universe contains a wide variety of sites. Some properties are heavily contaminated while others were contaminated but have since been cleaned up. Still others have not been fully investigated yet, and may require little or no remediation. Inclusion in the 2020 Universe does not necessarily imply failure on the part of a facility to meet its RCRA obligations.

Date of Government Version: 09/30/2017
Date Data Arrived at EDR: 05/08/2018
Date Made Active in Reports: 07/20/2018
Number of Days to Update: 73

Source: Environmental Protection Agency
Telephone: 703-308-4044
Last EDR Contact: 05/07/2021
Next Scheduled EDR Contact: 08/16/2021
Data Release Frequency: Varies

TSCA: Toxic Substances Control Act

Toxic Substances Control Act. TSCA identifies manufacturers and importers of chemical substances included on the TSCA Chemical Substance Inventory list. It includes data on the production volume of these substances by plant site.

Date of Government Version: 12/31/2016
Date Data Arrived at EDR: 06/17/2020
Date Made Active in Reports: 09/10/2020
Number of Days to Update: 85

Source: EPA
Telephone: 202-260-5521
Last EDR Contact: 06/17/2021
Next Scheduled EDR Contact: 09/27/2021
Data Release Frequency: Every 4 Years

TRIS: Toxic Chemical Release Inventory System

Toxic Release Inventory System. TRIS identifies facilities which release toxic chemicals to the air, water and land in reportable quantities under SARA Title III Section 313.

Date of Government Version: 12/31/2018
Date Data Arrived at EDR: 08/14/2020
Date Made Active in Reports: 11/04/2020
Number of Days to Update: 82

Source: EPA
Telephone: 202-566-0250
Last EDR Contact: 05/17/2021
Next Scheduled EDR Contact: 08/30/2021
Data Release Frequency: Annually

SSTS: Section 7 Tracking Systems

Section 7 of the Federal Insecticide, Fungicide and Rodenticide Act, as amended (92 Stat. 829) requires all registered pesticide-producing establishments to submit a report to the Environmental Protection Agency by March 1st each year. Each establishment must report the types and amounts of pesticides, active ingredients and devices being produced, and those having been produced and sold or distributed in the past year.

Date of Government Version: 01/20/2021
Date Data Arrived at EDR: 01/21/2021
Date Made Active in Reports: 03/22/2021
Number of Days to Update: 60

Source: EPA
Telephone: 202-564-4203
Last EDR Contact: 04/20/2021
Next Scheduled EDR Contact: 08/02/2021
Data Release Frequency: Annually

ROD: Records Of Decision

Record of Decision. ROD documents mandate a permanent remedy at an NPL (Superfund) site containing technical and health information to aid in the cleanup.

Date of Government Version: 04/27/2021
Date Data Arrived at EDR: 05/03/2021
Date Made Active in Reports: 05/19/2021
Number of Days to Update: 16

Source: EPA
Telephone: 703-416-0223
Last EDR Contact: 06/04/2021
Next Scheduled EDR Contact: 09/13/2021
Data Release Frequency: Annually

RMP: Risk Management Plans

When Congress passed the Clean Air Act Amendments of 1990, it required EPA to publish regulations and guidance for chemical accident prevention at facilities using extremely hazardous substances. The Risk Management Program Rule (RMP Rule) was written to implement Section 112(r) of these amendments. The rule, which built upon existing industry codes and standards, requires companies of all sizes that use certain flammable and toxic substances to develop a Risk Management Program, which includes a(n): Hazard assessment that details the potential effects of an accidental release, an accident history of the last five years, and an evaluation of worst-case and alternative accidental releases; Prevention program that includes safety precautions and maintenance, monitoring, and employee training measures; and Emergency response program that spells out emergency health care, employee training measures and procedures for informing the public and response agencies (e.g the fire department) should an accident occur.

Date of Government Version: 01/22/2021
Date Data Arrived at EDR: 02/18/2021
Date Made Active in Reports: 05/11/2021
Number of Days to Update: 82

Source: Environmental Protection Agency
Telephone: 202-564-8600
Last EDR Contact: 04/19/2021
Next Scheduled EDR Contact: 08/02/2021
Data Release Frequency: Varies

RAATS: RCRA Administrative Action Tracking System

RCRA Administration Action Tracking System. RAATS contains records based on enforcement actions issued under RCRA pertaining to major violators and includes administrative and civil actions brought by the EPA. For administration actions after September 30, 1995, data entry in the RAATS database was discontinued. EPA will retain a copy of the database for historical records. It was necessary to terminate RAATS because a decrease in agency resources made it impossible to continue to update the information contained in the database.

Date of Government Version: 04/17/1995
Date Data Arrived at EDR: 07/03/1995
Date Made Active in Reports: 08/07/1995
Number of Days to Update: 35

Source: EPA
Telephone: 202-564-4104
Last EDR Contact: 06/02/2008
Next Scheduled EDR Contact: 09/01/2008
Data Release Frequency: No Update Planned

PRP: Potentially Responsible Parties

A listing of verified Potentially Responsible Parties

Date of Government Version: 12/30/2020
Date Data Arrived at EDR: 01/14/2021
Date Made Active in Reports: 03/05/2021
Number of Days to Update: 50

Source: EPA
Telephone: 202-564-6023
Last EDR Contact: 06/04/2021
Next Scheduled EDR Contact: 08/16/2021
Data Release Frequency: Quarterly

PADS: PCB Activity Database System

PCB Activity Database. PADS Identifies generators, transporters, commercial storers and/or brokers and disposers of PCB's who are required to notify the EPA of such activities.

Date of Government Version: 11/19/2020
Date Data Arrived at EDR: 01/08/2021
Date Made Active in Reports: 03/22/2021
Number of Days to Update: 73

Source: EPA
Telephone: 202-566-0500
Last EDR Contact: 04/09/2021
Next Scheduled EDR Contact: 07/19/2021
Data Release Frequency: Annually

ICIS: Integrated Compliance Information System

The Integrated Compliance Information System (ICIS) supports the information needs of the national enforcement and compliance program as well as the unique needs of the National Pollutant Discharge Elimination System (NPDES) program.

Date of Government Version: 11/18/2016
Date Data Arrived at EDR: 11/23/2016
Date Made Active in Reports: 02/10/2017
Number of Days to Update: 79

Source: Environmental Protection Agency
Telephone: 202-564-2501
Last EDR Contact: 03/31/2021
Next Scheduled EDR Contact: 07/19/2021
Data Release Frequency: Quarterly

FTTS: FIFRA/ TSCA Tracking System - FIFRA (Federal Insecticide, Fungicide, & Rodenticide Act)/TSCA (Toxic Substances Control Act)

FTTS tracks administrative cases and pesticide enforcement actions and compliance activities related to FIFRA, TSCA and EPCRA (Emergency Planning and Community Right-to-Know Act). To maintain currency, EDR contacts the Agency on a quarterly basis.

Date of Government Version: 04/09/2009
Date Data Arrived at EDR: 04/16/2009
Date Made Active in Reports: 05/11/2009
Number of Days to Update: 25

Source: EPA/Office of Prevention, Pesticides and Toxic Substances
Telephone: 202-566-1667
Last EDR Contact: 08/18/2017
Next Scheduled EDR Contact: 12/04/2017
Data Release Frequency: No Update Planned

FTTS INSP: FIFRA/ TSCA Tracking System - FIFRA (Federal Insecticide, Fungicide, & Rodenticide Act)/TSCA (Toxic Substances Control Act)

A listing of FIFRA/TSCA Tracking System (FTTS) inspections and enforcements.

Date of Government Version: 04/09/2009
Date Data Arrived at EDR: 04/16/2009
Date Made Active in Reports: 05/11/2009
Number of Days to Update: 25

Source: EPA
Telephone: 202-566-1667
Last EDR Contact: 08/18/2017
Next Scheduled EDR Contact: 12/04/2017
Data Release Frequency: No Update Planned

MLTS: Material Licensing Tracking System

MLTS is maintained by the Nuclear Regulatory Commission and contains a list of approximately 8,100 sites which possess or use radioactive materials and which are subject to NRC licensing requirements. To maintain currency, EDR contacts the Agency on a quarterly basis.

Date of Government Version: 03/08/2021
Date Data Arrived at EDR: 03/11/2021
Date Made Active in Reports: 05/11/2021
Number of Days to Update: 61

Source: Nuclear Regulatory Commission
Telephone: 301-415-7169
Last EDR Contact: 04/16/2021
Next Scheduled EDR Contact: 08/02/2021
Data Release Frequency: Quarterly

COAL ASH DOE: Steam-Electric Plant Operation Data

A listing of power plants that store ash in surface ponds.

Date of Government Version: 12/31/2019
Date Data Arrived at EDR: 12/01/2020
Date Made Active in Reports: 02/09/2021
Number of Days to Update: 70

Source: Department of Energy
Telephone: 202-586-8719
Last EDR Contact: 05/27/2021
Next Scheduled EDR Contact: 09/13/2021
Data Release Frequency: Varies

COAL ASH EPA: Coal Combustion Residues Surface Impoundments List

A listing of coal combustion residues surface impoundments with high hazard potential ratings.

Date of Government Version: 01/12/2017
Date Data Arrived at EDR: 03/05/2019
Date Made Active in Reports: 11/11/2019
Number of Days to Update: 251

Source: Environmental Protection Agency
Telephone: N/A
Last EDR Contact: 05/27/2021
Next Scheduled EDR Contact: 09/13/2021
Data Release Frequency: Varies

PCB TRANSFORMER: PCB Transformer Registration Database
The database of PCB transformer registrations that includes all PCB registration submittals.

Date of Government Version: 09/13/2019
Date Data Arrived at EDR: 11/06/2019
Date Made Active in Reports: 02/10/2020
Number of Days to Update: 96
Source: Environmental Protection Agency
Telephone: 202-566-0517
Last EDR Contact: 05/07/2021
Next Scheduled EDR Contact: 08/16/2021
Data Release Frequency: Varies

RADINFO: Radiation Information Database
The Radiation Information Database (RADINFO) contains information about facilities that are regulated by U.S. Environmental Protection Agency (EPA) regulations for radiation and radioactivity.

Date of Government Version: 07/01/2019
Date Data Arrived at EDR: 07/01/2019
Date Made Active in Reports: 09/23/2019
Number of Days to Update: 84
Source: Environmental Protection Agency
Telephone: 202-343-9775
Last EDR Contact: 03/25/2021
Next Scheduled EDR Contact: 07/12/2021
Data Release Frequency: Quarterly

HIST FTTS: FIFRA/TSCA Tracking System Administrative Case Listing
A complete administrative case listing from the FIFRA/TSCA Tracking System (FTTS) for all ten EPA regions. The information was obtained from the National Compliance Database (NCDB). NCDB supports the implementation of FIFRA (Federal Insecticide, Fungicide, and Rodenticide Act) and TSCA (Toxic Substances Control Act). Some EPA regions are now closing out records. Because of that, and the fact that some EPA regions are not providing EPA Headquarters with updated records, it was decided to create a HIST FTTS database. It included records that may not be included in the newer FTTS database updates. This database is no longer updated.

Date of Government Version: 10/19/2006
Date Data Arrived at EDR: 03/01/2007
Date Made Active in Reports: 04/10/2007
Number of Days to Update: 40
Source: Environmental Protection Agency
Telephone: 202-564-2501
Last EDR Contact: 12/17/2007
Next Scheduled EDR Contact: 03/17/2008
Data Release Frequency: No Update Planned

HIST FTTS INSP: FIFRA/TSCA Tracking System Inspection & Enforcement Case Listing
A complete inspection and enforcement case listing from the FIFRA/TSCA Tracking System (FTTS) for all ten EPA regions. The information was obtained from the National Compliance Database (NCDB). NCDB supports the implementation of FIFRA (Federal Insecticide, Fungicide, and Rodenticide Act) and TSCA (Toxic Substances Control Act). Some EPA regions are now closing out records. Because of that, and the fact that some EPA regions are not providing EPA Headquarters with updated records, it was decided to create a HIST FTTS database. It included records that may not be included in the newer FTTS database updates. This database is no longer updated.

Date of Government Version: 10/19/2006
Date Data Arrived at EDR: 03/01/2007
Date Made Active in Reports: 04/10/2007
Number of Days to Update: 40
Source: Environmental Protection Agency
Telephone: 202-564-2501
Last EDR Contact: 12/17/2008
Next Scheduled EDR Contact: 03/17/2008
Data Release Frequency: No Update Planned

DOT OPS: Incident and Accident Data
Department of Transporation, Office of Pipeline Safety Incident and Accident data.

Date of Government Version: 01/02/2020
Date Data Arrived at EDR: 01/28/2020
Date Made Active in Reports: 04/17/2020
Number of Days to Update: 80
Source: Department of Transporation, Office of Pipeline Safety
Telephone: 202-366-4595
Last EDR Contact: 04/27/2021
Next Scheduled EDR Contact: 08/09/2021
Data Release Frequency: Quarterly

CONSENT: Superfund (CERCLA) Consent Decrees
Major legal settlements that establish responsibility and standards for cleanup at NPL (Superfund) sites. Released periodically by United States District Courts after settlement by parties to litigation matters.

Date of Government Version: 12/31/2020
Date Data Arrived at EDR: 01/13/2021
Date Made Active in Reports: 03/22/2021
Number of Days to Update: 68

Source: Department of Justice, Consent Decree Library
Telephone: Varies
Last EDR Contact: 04/05/2021
Next Scheduled EDR Contact: 07/19/2021
Data Release Frequency: Varies

BRS: Biennial Reporting System

The Biennial Reporting System is a national system administered by the EPA that collects data on the generation and management of hazardous waste. BRS captures detailed data from two groups: Large Quantity Generators (LQG) and Treatment, Storage, and Disposal Facilities.

Date of Government Version: 12/31/2017
Date Data Arrived at EDR: 06/22/2020
Date Made Active in Reports: 11/20/2020
Number of Days to Update: 151

Source: EPA/NTIS
Telephone: 800-424-9346
Last EDR Contact: 06/21/2021
Next Scheduled EDR Contact: 10/04/2021
Data Release Frequency: Biennially

INDIAN RESERV: Indian Reservations

This map layer portrays Indian administered lands of the United States that have any area equal to or greater than 640 acres.

Date of Government Version: 12/31/2014
Date Data Arrived at EDR: 07/14/2015
Date Made Active in Reports: 01/10/2017
Number of Days to Update: 546

Source: USGS
Telephone: 202-208-3710
Last EDR Contact: 04/06/2021
Next Scheduled EDR Contact: 07/19/2021
Data Release Frequency: Semi-Annually

FUSRAP: Formerly Utilized Sites Remedial Action Program

DOE established the Formerly Utilized Sites Remedial Action Program (FUSRAP) in 1974 to remediate sites where radioactive contamination remained from Manhattan Project and early U.S. Atomic Energy Commission (AEC) operations.

Date of Government Version: 08/08/2017
Date Data Arrived at EDR: 09/11/2018
Date Made Active in Reports: 09/14/2018
Number of Days to Update: 3

Source: Department of Energy
Telephone: 202-586-3559
Last EDR Contact: 04/28/2021
Next Scheduled EDR Contact: 08/16/2021
Data Release Frequency: Varies

UMTRA: Uranium Mill Tailings Sites

Uranium ore was mined by private companies for federal government use in national defense programs. When the mills shut down, large piles of the sand-like material (mill tailings) remain after uranium has been extracted from the ore. Levels of human exposure to radioactive materials from the piles are low; however, in some cases tailings were used as construction materials before the potential health hazards of the tailings were recognized.

Date of Government Version: 08/30/2019
Date Data Arrived at EDR: 11/15/2019
Date Made Active in Reports: 01/28/2020
Number of Days to Update: 74

Source: Department of Energy
Telephone: 505-845-0011
Last EDR Contact: 05/21/2021
Next Scheduled EDR Contact: 08/30/2021
Data Release Frequency: Varies

LEAD SMELTER 1: Lead Smelter Sites

A listing of former lead smelter site locations.

Date of Government Version: 04/27/2021
Date Data Arrived at EDR: 05/03/2021
Date Made Active in Reports: 05/19/2021
Number of Days to Update: 16

Source: Environmental Protection Agency
Telephone: 703-603-8787
Last EDR Contact: 06/04/2021
Next Scheduled EDR Contact: 07/12/2021
Data Release Frequency: Varies

LEAD SMELTER 2: Lead Smelter Sites

A list of several hundred sites in the U.S. where secondary lead smelting was done from 1931and 1964. These sites may pose a threat to public health through ingestion or inhalation of contaminated soil or dust

Date of Government Version: 04/05/2001
Date Data Arrived at EDR: 10/27/2010
Date Made Active in Reports: 12/02/2010
Number of Days to Update: 36

Source: American Journal of Public Health
Telephone: 703-305-6451
Last EDR Contact: 12/02/2009
Next Scheduled EDR Contact: N/A
Data Release Frequency: No Update Planned

US AIRS (AFS): Aerometric Information Retrieval System Facility Subsystem (AFS)

The database is a sub-system of Aerometric Information Retrieval System (AIRS). AFS contains compliance data on air pollution point sources regulated by the U.S. EPA and/or state and local air regulatory agencies. This information comes from source reports by various stationary sources of air pollution, such as electric power plants, steel mills, factories, and universities, and provides information about the air pollutants they produce. Action, air program, air program pollutant, and general level plant data. It is used to track emissions and compliance data from industrial plants.

Date of Government Version: 10/12/2016
Date Data Arrived at EDR: 10/26/2016
Date Made Active in Reports: 02/03/2017
Number of Days to Update: 100

Source: EPA
Telephone: 202-564-2496
Last EDR Contact: 09/26/2017
Next Scheduled EDR Contact: 01/08/2018
Data Release Frequency: Annually

US AIRS MINOR: Air Facility System Data

A listing of minor source facilities.

Date of Government Version: 10/12/2016
Date Data Arrived at EDR: 10/26/2016
Date Made Active in Reports: 02/03/2017
Number of Days to Update: 100

Source: EPA
Telephone: 202-564-2496
Last EDR Contact: 09/26/2017
Next Scheduled EDR Contact: 01/08/2018
Data Release Frequency: Annually

US MINES: Mines Master Index File

Contains all mine identification numbers issued for mines active or opened since 1971. The data also includes violation information.

Date of Government Version: 02/01/2021
Date Data Arrived at EDR: 02/24/2021
Date Made Active in Reports: 05/19/2021
Number of Days to Update: 84

Source: Department of Labor, Mine Safety and Health Administration
Telephone: 303-231-5959
Last EDR Contact: 05/25/2021
Next Scheduled EDR Contact: 09/06/2021
Data Release Frequency: Semi-Annually

MINES VIOLATIONS: MSHA Violation Assessment Data

Mines violation and assessment information. Department of Labor, Mine Safety & Health Administration.

Date of Government Version: 05/27/2021
Date Data Arrived at EDR: 05/27/2021
Date Made Active in Reports: 06/10/2021
Number of Days to Update: 14

Source: DOL, Mine Safety & Health Admi
Telephone: 202-693-9424
Last EDR Contact: 05/26/2021
Next Scheduled EDR Contact: 09/13/2021
Data Release Frequency: Quarterly

US MINES 2: Ferrous and Nonferrous Metal Mines Database Listing

This map layer includes ferrous (ferrous metal mines are facilities that extract ferrous metals, such as iron ore or molybdenum) and nonferrous (Nonferrous metal mines are facilities that extract nonferrous metals, such as gold, silver, copper, zinc, and lead) metal mines in the United States.

Date of Government Version: 05/06/2020
Date Data Arrived at EDR: 05/27/2020
Date Made Active in Reports: 08/13/2020
Number of Days to Update: 78

Source: USGS
Telephone: 703-648-7709
Last EDR Contact: 05/27/2021
Next Scheduled EDR Contact: 09/06/2021
Data Release Frequency: Varies

US MINES 3: Active Mines & Mineral Plants Database Listing

Active Mines and Mineral Processing Plant operations for commodities monitored by the Minerals Information Team of the USGS.

Date of Government Version: 04/14/2011
Date Data Arrived at EDR: 06/08/2011
Date Made Active in Reports: 09/13/2011
Number of Days to Update: 97

Source: USGS
Telephone: 703-648-7709
Last EDR Contact: 05/27/2021
Next Scheduled EDR Contact: 09/06/2021
Data Release Frequency: Varies

ABANDONED MINES: Abandoned Mines

An inventory of land and water impacted by past mining (primarily coal mining) is maintained by OSMRE to provide information needed to implement the Surface Mining Control and Reclamation Act of 1977 (SMCRA). The inventory contains information on the location, type, and extent of AML impacts, as well as, information on the cost associated with the reclamation of those problems. The inventory is based upon field surveys by State, Tribal, and OSMRE program officials. It is dynamic to the extent that it is modified as new problems are identified and existing problems are reclaimed.

Date of Government Version: 03/23/2021
Date Data Arrived at EDR: 03/25/2021
Date Made Active in Reports: 06/17/2021
Number of Days to Update: 84

Source: Department of Interior
Telephone: 202-208-2609
Last EDR Contact: 06/14/2021
Next Scheduled EDR Contact: 09/20/2021
Data Release Frequency: Quarterly

FINDS: Facility Index System/Facility Registry System

Facility Index System. FINDS contains both facility information and 'pointers' to other sources that contain more detail. EDR includes the following FINDS databases in this report: PCS (Permit Compliance System), AIRS (Aerometric Information Retrieval System), DOCKET (Enforcement Docket used to manage and track information on civil judicial enforcement cases for all environmental statutes), FURS (Federal Underground Injection Control), C-DOCKET (Criminal Docket System used to track criminal enforcement actions for all environmental statutes), FFIS (Federal Facilities Information System), STATE (State Environmental Laws and Statutes), and PADS (PCB Activity Data System).

Date of Government Version: 02/03/2021
Date Data Arrived at EDR: 03/03/2021
Date Made Active in Reports: 04/05/2021
Number of Days to Update: 33

Source: EPA
Telephone: (415) 947-8000
Last EDR Contact: 05/18/2021
Next Scheduled EDR Contact: 09/13/2021
Data Release Frequency: Quarterly

UXO: Unexploded Ordnance Sites

A listing of unexploded ordnance site locations

Date of Government Version: 12/31/2018
Date Data Arrived at EDR: 07/02/2020
Date Made Active in Reports: 09/17/2020
Number of Days to Update: 77

Source: Department of Defense
Telephone: 703-704-1564
Last EDR Contact: 04/13/2021
Next Scheduled EDR Contact: 07/26/2021
Data Release Frequency: Varies

DOCKET HWC: Hazardous Waste Compliance Docket Listing

A complete list of the Federal Agency Hazardous Waste Compliance Docket Facilities.

Date of Government Version: 11/03/2020
Date Data Arrived at EDR: 11/17/2020
Date Made Active in Reports: 02/09/2021
Number of Days to Update: 84

Source: Environmental Protection Agency
Telephone: 202-564-0527
Last EDR Contact: 05/21/2021
Next Scheduled EDR Contact: 09/06/2021
Data Release Frequency: Varies

ECHO: Enforcement & Compliance History Information

ECHO provides integrated compliance and enforcement information for about 800,000 regulated facilities nationwide.

Date of Government Version: 01/02/2021
Date Data Arrived at EDR: 01/08/2021
Date Made Active in Reports: 03/22/2021
Number of Days to Update: 73

Source: Environmental Protection Agency
Telephone: 202-564-2280
Last EDR Contact: 04/06/2021
Next Scheduled EDR Contact: 07/19/2021
Data Release Frequency: Quarterly

FUELS PROGRAM: EPA Fuels Program Registered Listing

This listing includes facilities that are registered under the Part 80 (Code of Federal Regulations) EPA Fuels Programs. All companies now are required to submit new and updated registrations.

Date of Government Version: 02/17/2021
Date Data Arrived at EDR: 02/17/2021
Date Made Active in Reports: 03/22/2021
Number of Days to Update: 33

Source: EPA
Telephone: 800-385-6164
Last EDR Contact: 05/14/2021
Next Scheduled EDR Contact: 08/30/2021
Data Release Frequency: Quarterly

CA BOND EXP. PLAN: Bond Expenditure Plan

Department of Health Services developed a site-specific expenditure plan as the basis for an appropriation of Hazardous Substance Cleanup Bond Act funds. It is not updated.

Date of Government Version: 01/01/1989
Date Data Arrived at EDR: 07/27/1994
Date Made Active in Reports: 08/02/1994
Number of Days to Update: 6

Source: Department of Health Services
Telephone: 916-255-2118
Last EDR Contact: 05/31/1994
Next Scheduled EDR Contact: N/A
Data Release Frequency: No Update Planned

CORTESE: "Cortese" Hazardous Waste & Substances Sites List

The sites for the list are designated by the State Water Resource Control Board (LUST), the Integrated Waste Board (SWF/LS), and the Department of Toxic Substances Control (Cal-Sites).

Date of Government Version: 03/22/2021
Date Data Arrived at EDR: 03/23/2021
Date Made Active in Reports: 06/10/2021
Number of Days to Update: 79

Source: CAL EPA/Office of Emergency Information
Telephone: 916-323-3400
Last EDR Contact: 06/17/2021
Next Scheduled EDR Contact: 10/04/2021
Data Release Frequency: Quarterly

CUPA LIVERMORE-PLEASANTON: CUPA Facility Listing

list of facilities associated with the various CUPA programs in Livermore-Pleasanton

Date of Government Version: 05/01/2019
Date Data Arrived at EDR: 05/14/2019
Date Made Active in Reports: 07/17/2019
Number of Days to Update: 64

Source: Livermore-Pleasanton Fire Department
Telephone: 925-454-2361
Last EDR Contact: 05/14/2021
Next Scheduled EDR Contact: 08/23/2021
Data Release Frequency: Varies

DRYCLEANERS: Cleaner Facilities

A list of drycleaner related facilities that have EPA ID numbers. These are facilities with certain SIC codes: power laundries, family and commercial; garment pressing and cleaner's agents; linen supply; coin-operated laundries and cleaning; drycleaning plants, except rugs; carpet and upholster cleaning; industrial launderers; laundry and garment services.

Date of Government Version: 03/01/2021
Date Data Arrived at EDR: 03/04/2021
Date Made Active in Reports: 05/20/2021
Number of Days to Update: 77

Source: Department of Toxic Substance Control
Telephone: 916-327-4498
Last EDR Contact: 05/25/2021
Next Scheduled EDR Contact: 09/13/2021
Data Release Frequency: Annually

DRYCLEAN SOUTH COAST: South Coast Air Quality Management District Drycleaner Listing

A listing of dry cleaners in the South Coast Air Quality Management District

Date of Government Version: 02/23/2021
Date Data Arrived at EDR: 02/25/2021
Date Made Active in Reports: 05/19/2021
Number of Days to Update: 83

Source: South Coast Air Quality Management District
Telephone: 909-396-3211
Last EDR Contact: 05/18/2021
Next Scheduled EDR Contact: 09/06/2021
Data Release Frequency: Varies

DRYCLEAN AVAQMD: Antelope Valley Air Quality Management District Drycleaner Listing
A listing of dry cleaners in the Antelope Valley Air Quality Management District.

Date of Government Version: 02/26/2021
Date Data Arrived at EDR: 03/02/2021
Date Made Active in Reports: 05/19/2021
Number of Days to Update: 78

Source: Antelope Valley Air Quality Management District
Telephone: 661-723-8070
Last EDR Contact: 05/25/2021
Next Scheduled EDR Contact: 09/13/2021
Data Release Frequency: Varies

EMI: Emissions Inventory Data
Toxics and criteria pollutant emissions data collected by the ARB and local air pollution agencies.

Date of Government Version: 12/31/2018
Date Data Arrived at EDR: 06/16/2020
Date Made Active in Reports: 08/28/2020
Number of Days to Update: 73

Source: California Air Resources Board
Telephone: 916-322-2990
Last EDR Contact: 06/10/2021
Next Scheduled EDR Contact: 09/27/2021
Data Release Frequency: Varies

ENF: Enforcement Action Listing
A listing of Water Board Enforcement Actions. Formal is everything except Oral/Verbal Communication, Notice of Violation, Expedited Payment Letter, and Staff Enforcement Letter.

Date of Government Version: 12/31/2020
Date Data Arrived at EDR: 01/20/2021
Date Made Active in Reports: 04/09/2021
Number of Days to Update: 79

Source: State Water Resoruces Control Board
Telephone: 916-445-9379
Last EDR Contact: 04/20/2021
Next Scheduled EDR Contact: 08/02/2021
Data Release Frequency: Varies

Financial Assurance 1: Financial Assurance Information Listing
Financial Assurance information

Date of Government Version: 01/25/2021
Date Data Arrived at EDR: 01/26/2021
Date Made Active in Reports: 04/13/2021
Number of Days to Update: 77

Source: Department of Toxic Substances Control
Telephone: 916-255-3628
Last EDR Contact: 04/14/2021
Next Scheduled EDR Contact: 08/02/2021
Data Release Frequency: Varies

Financial Assurance 2: Financial Assurance Information Listing
A listing of financial assurance information for solid waste facilities. Financial assurance is intended to ensure that resources are available to pay for the cost of closure, post-closure care, and corrective measures if the owner or operator of a regulated facility is unable or unwilling to pay.

Date of Government Version: 02/08/2021
Date Data Arrived at EDR: 02/12/2021
Date Made Active in Reports: 05/05/2021
Number of Days to Update: 82

Source: California Integrated Waste Management Board
Telephone: 916-341-6066
Last EDR Contact: 05/05/2021
Next Scheduled EDR Contact: 08/23/2021
Data Release Frequency: Varies

HAZNET: Facility and Manifest Data
Facility and Manifest Data. The data is extracted from the copies of hazardous waste manifests received each year by the DTSC. The annual volume of manifests is typically 700,000 - 1,000,000 annually, representing approximately 350,000 - 500,000 shipments. Data are from the manifests submitted without correction, and therefore many contain some invalid values for data elements such as generator ID, TSD ID, waste category, and disposal method. This database begins with calendar year 1993.

Date of Government Version: 12/31/2019
Date Data Arrived at EDR: 04/15/2020
Date Made Active in Reports: 07/02/2020
Number of Days to Update: 78

Source: California Environmental Protection Agency
Telephone: 916-255-1136
Last EDR Contact: 04/09/2021
Next Scheduled EDR Contact: 07/19/2021
Data Release Frequency: Annually

ICE: ICE

Contains data pertaining to the Permitted Facilities with Inspections / Enforcements sites tracked in Envirostor.

Date of Government Version: 02/16/2021
Date Data Arrived at EDR: 02/17/2021
Date Made Active in Reports: 05/07/2021
Number of Days to Update: 79

Source: Department of Toxic Subsances Control
Telephone: 877-786-9427
Last EDR Contact: 05/14/2021
Next Scheduled EDR Contact: 08/30/2021
Data Release Frequency: Quarterly

HIST CORTESE: Hazardous Waste & Substance Site List

The sites for the list are designated by the State Water Resource Control Board [LUST], the Integrated Waste Board [SWF/LS], and the Department of Toxic Substances Control [CALSITES]. This listing is no longer updated by the state agency.

Date of Government Version: 04/01/2001
Date Data Arrived at EDR: 01/22/2009
Date Made Active in Reports: 04/08/2009
Number of Days to Update: 76

Source: Department of Toxic Substances Control
Telephone: 916-323-3400
Last EDR Contact: 01/22/2009
Next Scheduled EDR Contact: N/A
Data Release Frequency: No Update Planned

HWP: EnviroStor Permitted Facilities Listing

Detailed information on permitted hazardous waste facilities and corrective action ("cleanups") tracked in EnviroStor.

Date of Government Version: 02/16/2021
Date Data Arrived at EDR: 02/17/2021
Date Made Active in Reports: 05/10/2021
Number of Days to Update: 82

Source: Department of Toxic Substances Control
Telephone: 916-323-3400
Last EDR Contact: 05/14/2021
Next Scheduled EDR Contact: 08/30/2021
Data Release Frequency: Quarterly

HWT: Registered Hazardous Waste Transporter Database

A listing of hazardous waste transporters. In California, unless specifically exempted, it is unlawful for any person to transport hazardous wastes unless the person holds a valid registration issued by DTSC. A hazardous waste transporter registration is valid for one year and is assigned a unique registration number.

Date of Government Version: 01/05/2021
Date Data Arrived at EDR: 01/05/2021
Date Made Active in Reports: 03/18/2021
Number of Days to Update: 72

Source: Department of Toxic Substances Control
Telephone: 916-440-7145
Last EDR Contact: 04/06/2021
Next Scheduled EDR Contact: 07/19/2021
Data Release Frequency: Quarterly

MINES: Mines Site Location Listing

A listing of mine site locations from the Office of Mine Reclamation.

Date of Government Version: 03/08/2021
Date Data Arrived at EDR: 03/09/2021
Date Made Active in Reports: 03/30/2021
Number of Days to Update: 21

Source: Department of Conservation
Telephone: 916-322-1080
Last EDR Contact: 06/03/2021
Next Scheduled EDR Contact: 09/20/2021
Data Release Frequency: Quarterly

MWMP: Medical Waste Management Program Listing

The Medical Waste Management Program (MWMP) ensures the proper handling and disposal of medical waste by permitting and inspecting medical waste Offsite Treatment Facilities (PDF) and Transfer Stations (PDF) throughout the state. MWMP also oversees all Medical Waste Transporters.

Date of Government Version: 01/29/2021
Date Data Arrived at EDR: 03/03/2021
Date Made Active in Reports: 05/20/2021
Number of Days to Update: 78

Source: Department of Public Health
Telephone: 916-558-1784
Last EDR Contact: 05/28/2021
Next Scheduled EDR Contact: 09/13/2021
Data Release Frequency: Varies

NPDES: NPDES Permits Listing
A listing of NPDES permits, including stormwater.

Date of Government Version: 02/08/2021
Date Data Arrived at EDR: 02/09/2021
Date Made Active in Reports: 05/04/2021
Number of Days to Update: 84

Source: State Water Resources Control Board
Telephone: 916-445-9379
Last EDR Contact: 05/11/2021
Next Scheduled EDR Contact: 08/23/2021
Data Release Frequency: Quarterly

PEST LIC: Pesticide Regulation Licenses Listing
A listing of licenses and certificates issued by the Department of Pesticide Regulation. The DPR issues licenses and/or certificates to: Persons and businesses that apply or sell pesticides; Pest control dealers and brokers; Persons who advise on agricultural pesticide applications.

Date of Government Version: 03/02/2021
Date Data Arrived at EDR: 03/03/2021
Date Made Active in Reports: 05/20/2021
Number of Days to Update: 78

Source: Department of Pesticide Regulation
Telephone: 916-445-4038
Last EDR Contact: 05/28/2021
Next Scheduled EDR Contact: 09/13/2021
Data Release Frequency: Quarterly

PROC: Certified Processors Database
A listing of certified processors.

Date of Government Version: 03/09/2021
Date Data Arrived at EDR: 03/09/2021
Date Made Active in Reports: 03/31/2021
Number of Days to Update: 22

Source: Department of Conservation
Telephone: 916-323-3836
Last EDR Contact: 06/04/2021
Next Scheduled EDR Contact: 09/20/2021
Data Release Frequency: Quarterly

NOTIFY 65: Proposition 65 Records
Listings of all Proposition 65 incidents reported to counties by the State Water Resources Control Board and the Regional Water Quality Control Board. This database is no longer updated by the reporting agency.

Date of Government Version: 03/12/2021
Date Data Arrived at EDR: 03/16/2021
Date Made Active in Reports: 06/01/2021
Number of Days to Update: 77

Source: State Water Resources Control Board
Telephone: 916-445-3846
Last EDR Contact: 06/08/2021
Next Scheduled EDR Contact: 09/27/2021
Data Release Frequency: No Update Planned

UIC: UIC Listing
A listing of wells identified as underground injection wells, in the California Oil and Gas Wells database.

Date of Government Version: 03/08/2021
Date Data Arrived at EDR: 03/09/2021
Date Made Active in Reports: 03/31/2021
Number of Days to Update: 22

Source: Deaprtment of Conservation
Telephone: 916-445-2408
Last EDR Contact: 06/03/2021
Next Scheduled EDR Contact: 09/20/2021
Data Release Frequency: Varies

UIC GEO: Underground Injection Control Sites (GEOTRACKER)
Underground control injection sites

Date of Government Version: 03/08/2021
Date Data Arrived at EDR: 03/09/2021
Date Made Active in Reports: 03/30/2021
Number of Days to Update: 21

Source: State Water Resource Control Board
Telephone: 866-480-1028
Last EDR Contact: 06/03/2021
Next Scheduled EDR Contact: 09/20/2021
Data Release Frequency: Varies

WASTEWATER PITS: Oil Wastewater Pits Listing

Water officials discovered that oil producers have been dumping chemical-laden wastewater into hundreds of unlined pits that are operating without proper permits. Inspections completed by the Central Valley Regional Water Quality Control Board revealed the existence of previously unidentified waste sites. The water boards review found that more than one-third of the region's active disposal pits are operating without permission.

Date of Government Version: 11/19/2019
Date Data Arrived at EDR: 01/07/2020
Date Made Active in Reports: 03/09/2020
Number of Days to Update: 62

Source: RWQCB, Central Valley Region
Telephone: 559-445-5577
Last EDR Contact: 04/09/2021
Next Scheduled EDR Contact: 07/19/2021
Data Release Frequency: Varies

WDS: Waste Discharge System

Sites which have been issued waste discharge requirements.

Date of Government Version: 06/19/2007
Date Data Arrived at EDR: 06/20/2007
Date Made Active in Reports: 06/29/2007
Number of Days to Update: 9

Source: State Water Resources Control Board
Telephone: 916-341-5227
Last EDR Contact: 05/14/2021
Next Scheduled EDR Contact: 08/30/2021
Data Release Frequency: No Update Planned

WIP: Well Investigation Program Case List

Well Investigation Program case in the San Gabriel and San Fernando Valley area.

Date of Government Version: 07/03/2009
Date Data Arrived at EDR: 07/21/2009
Date Made Active in Reports: 08/03/2009
Number of Days to Update: 13

Source: Los Angeles Water Quality Control Board
Telephone: 213-576-6726
Last EDR Contact: 06/15/2021
Next Scheduled EDR Contact: 10/04/2021
Data Release Frequency: No Update Planned

MILITARY PRIV SITES: Military Privatized Sites (GEOTRACKER)

Military privatized sites

Date of Government Version: 03/08/2021
Date Data Arrived at EDR: 03/09/2021
Date Made Active in Reports: 03/30/2021
Number of Days to Update: 21

Source: State Water Resources Control Board
Telephone: 866-480-1028
Last EDR Contact: 06/03/2021
Next Scheduled EDR Contact: 09/20/2021
Data Release Frequency: Varies

PROJECT: Project Sites (GEOTRACKER)

Projects sites

Date of Government Version: 03/08/2021
Date Data Arrived at EDR: 03/09/2021
Date Made Active in Reports: 03/30/2021
Number of Days to Update: 21

Source: State Water Resources Control Board
Telephone: 866-480-1028
Last EDR Contact: 06/03/2021
Next Scheduled EDR Contact: 09/20/2021
Data Release Frequency: Varies

WDR: Waste Discharge Requirements Listing

In general, the Waste Discharge Requirements (WDRs) Program (sometimes also referred to as the "Non Chapter 15 (Non 15) Program") regulates point discharges that are exempt pursuant to Subsection 20090 of Title 27 and not subject to the Federal Water Pollution Control Act. Exemptions from Title 27 may be granted for nine categories of discharges (e.g., sewage, wastewater, etc.) that meet, and continue to meet, the preconditions listed for each specific exemption. The scope of the WDRs Program also includes the discharge of wastes classified as inert, pursuant to section 20230 of Title 27.

Date of Government Version: 03/09/2021
Date Data Arrived at EDR: 03/09/2021
Date Made Active in Reports: 03/31/2021
Number of Days to Update: 22

Source: State Water Resources Control Board
Telephone: 916-341-5810
Last EDR Contact: 06/07/2021
Next Scheduled EDR Contact: 09/20/2021
Data Release Frequency: Quarterly

GOVERNMENT RECORDS SEARCHED / DATA CURRENCY TRACKING

CIWQS: California Integrated Water Quality System

The California Integrated Water Quality System (CIWQS) is a computer system used by the State and Regional Water Quality Control Boards to track information about places of environmental interest, manage permits and other orders, track inspections, and manage violations and enforcement activities.

Date of Government Version: 11/30/2020
Date Data Arrived at EDR: 12/01/2020
Date Made Active in Reports: 02/12/2021
Number of Days to Update: 73

Source: State Water Resources Control Board
Telephone: 866-794-4977
Last EDR Contact: 05/19/2021
Next Scheduled EDR Contact: 09/13/2021
Data Release Frequency: Varies

CERS: CalEPA Regulated Site Portal Data

The CalEPA Regulated Site Portal database combines data about environmentally regulated sites and facilities in California into a single database. It combines data from a variety of state and federal databases, and provides an overview of regulated activities across the spectrum of environmental programs for any given location in California. These activities include hazardous materials and waste, state and federal cleanups, impacted ground and surface waters, and toxic materials

Date of Government Version: 01/20/2021
Date Data Arrived at EDR: 01/20/2021
Date Made Active in Reports: 04/08/2021
Number of Days to Update: 78

Source: California Environmental Protection Agency
Telephone: 916-323-2514
Last EDR Contact: 04/20/2021
Next Scheduled EDR Contact: 08/02/2021
Data Release Frequency: Varies

NON-CASE INFO: Non-Case Information Sites (GEOTRACKER)

Non-Case Information sites

Date of Government Version: 03/08/2021
Date Data Arrived at EDR: 03/09/2021
Date Made Active in Reports: 03/30/2021
Number of Days to Update: 21

Source: State Water Resources Control Board
Telephone: 866-480-1028
Last EDR Contact: 06/03/2021
Next Scheduled EDR Contact: 09/20/2021
Data Release Frequency: Varies

OTHER OIL GAS: Other Oil & Gas Projects Sites (GEOTRACKER)

Other Oil & Gas Projects sites

Date of Government Version: 03/08/2021
Date Data Arrived at EDR: 03/09/2021
Date Made Active in Reports: 03/30/2021
Number of Days to Update: 21

Source: State Water Resources Control Board
Telephone: 866-480-1028
Last EDR Contact: 06/03/2021
Next Scheduled EDR Contact: 09/20/2021
Data Release Frequency: Varies

PROD WATER PONDS: Produced Water Ponds Sites (GEOTRACKER)

Produced water ponds sites

Date of Government Version: 03/08/2021
Date Data Arrived at EDR: 03/09/2021
Date Made Active in Reports: 03/30/2021
Number of Days to Update: 21

Source: State Water Resources Control Board
Telephone: 866-480-1028
Last EDR Contact: 06/03/2021
Next Scheduled EDR Contact: 09/20/2021
Data Release Frequency: Varies

SAMPLING POINT: Sampling Point ? Public Sites (GEOTRACKER)

Sampling point - public sites

Date of Government Version: 03/08/2021
Date Data Arrived at EDR: 03/09/2021
Date Made Active in Reports: 03/30/2021
Number of Days to Update: 21

Source: State Water Resources Control Board
Telephone: 866-480-1028
Last EDR Contact: 06/03/2021
Next Scheduled EDR Contact: 09/20/2021
Data Release Frequency: Varies

WELL STIM PROJ: Well Stimulation Project (GEOTRACKER)
Includes areas of groundwater monitoring plans, a depiction of the monitoring network, and the facilities, boundaries, and subsurface characteristics of the oilfield and the features (oil and gas wells, produced water ponds, UIC wells, water supply wells, etc?) being monitored

Date of Government Version: 03/08/2021
Date Data Arrived at EDR: 03/09/2021
Date Made Active in Reports: 03/30/2021
Number of Days to Update: 21
Source: State Water Resources Control Board
Telephone: 866-480-1028
Last EDR Contact: 06/03/2021
Next Scheduled EDR Contact: 09/20/2021
Data Release Frequency: Varies

PCS ENF: Enforcement data
No description is available for this data

Date of Government Version: 12/31/2014
Date Data Arrived at EDR: 02/05/2015
Date Made Active in Reports: 03/06/2015
Number of Days to Update: 29
Source: EPA
Telephone: 202-564-2497
Last EDR Contact: 03/31/2021
Next Scheduled EDR Contact: 07/19/2021
Data Release Frequency: Varies

PCS INACTIVE: Listing of Inactive PCS Permits
An inactive permit is a facility that has shut down or is no longer discharging.

Date of Government Version: 11/05/2014
Date Data Arrived at EDR: 01/06/2015
Date Made Active in Reports: 05/06/2015
Number of Days to Update: 120
Source: EPA
Telephone: 202-564-2496
Last EDR Contact: 03/31/2021
Next Scheduled EDR Contact: 07/19/2021
Data Release Frequency: Semi-Annually

PCS: Permit Compliance System
PCS is a computerized management information system that contains data on National Pollutant Discharge Elimination System (NPDES) permit holding facilities. PCS tracks the permit, compliance, and enforcement status of NPDES facilities.

Date of Government Version: 07/14/2011
Date Data Arrived at EDR: 08/05/2011
Date Made Active in Reports: 09/29/2011
Number of Days to Update: 55
Source: EPA, Office of Water
Telephone: 202-564-2496
Last EDR Contact: 03/31/2021
Next Scheduled EDR Contact: 07/19/2021
Data Release Frequency: Semi-Annually

HWTS: Hazardous Waste Tracking System
DTSC maintains the Hazardous Waste Tracking System that stores ID number information since the early 1980s and manifest data since 1993. The system collects both manifest copies from the generator and destination facility.

Date of Government Version: 04/08/2021
Date Data Arrived at EDR: 04/09/2021
Date Made Active in Reports: 04/20/2021
Number of Days to Update: 11
Source: Department of Toxic Substances Control
Telephone: 916-324-2444
Last EDR Contact: 04/05/2021
Next Scheduled EDR Contact: 07/19/2021
Data Release Frequency: Varies

MINES MRDS: Mineral Resources Data System
Mineral Resources Data System

Date of Government Version: 04/06/2018
Date Data Arrived at EDR: 10/21/2019
Date Made Active in Reports: 10/24/2019
Number of Days to Update: 3
Source: USGS
Telephone: 703-648-6533
Last EDR Contact: 05/27/2021
Next Scheduled EDR Contact: 09/06/2021
Data Release Frequency: Varies

GOVERNMENT RECORDS SEARCHED / DATA CURRENCY TRACKING

EDR HIGH RISK HISTORICAL RECORDS

EDR Exclusive Records

EDR MGP: EDR Proprietary Manufactured Gas Plants

The EDR Proprietary Manufactured Gas Plant Database includes records of coal gas plants (manufactured gas plants) compiled by EDR's researchers. Manufactured gas sites were used in the United States from the 1800's to 1950's to produce a gas that could be distributed and used as fuel. These plants used whale oil, rosin, coal, or a mixture of coal, oil, and water that also produced a significant amount of waste. Many of the byproducts of the gas production, such as coal tar (oily waste containing volatile and non-volatile chemicals), sludges, oils and other compounds are potentially hazardous to human health and the environment. The byproduct from this process was frequently disposed of directly at the plant site and can remain or spread slowly, serving as a continuous source of soil and groundwater contamination.

Date of Government Version: N/A
Date Data Arrived at EDR: N/A
Date Made Active in Reports: N/A
Number of Days to Update: N/A

Source: EDR, Inc.
Telephone: N/A
Last EDR Contact: N/A
Next Scheduled EDR Contact: N/A
Data Release Frequency: No Update Planned

EDR Hist Auto: EDR Exclusive Historical Auto Stations

EDR has searched selected national collections of business directories and has collected listings of potential gas station/filling station/service station sites that were available to EDR researchers. EDR's review was limited to those categories of sources that might, in EDR's opinion, include gas station/filling station/service station establishments. The categories reviewed included, but were not limited to gas, gas station, gasoline station, filling station, auto, automobile repair, auto service station, service station, etc. This database falls within a category of information EDR classifies as "High Risk Historical Records", or HRHR. EDR's HRHR effort presents unique and sometimes proprietary data about past sites and operations that typically create environmental concerns, but may not show up in current government records searches.

Date of Government Version: N/A
Date Data Arrived at EDR: N/A
Date Made Active in Reports: N/A
Number of Days to Update: N/A

Source: EDR, Inc.
Telephone: N/A
Last EDR Contact: N/A
Next Scheduled EDR Contact: N/A
Data Release Frequency: Varies

EDR Hist Cleaner: EDR Exclusive Historical Cleaners

EDR has searched selected national collections of business directories and has collected listings of potential dry cleaner sites that were available to EDR researchers. EDR's review was limited to those categories of sources that might, in EDR's opinion, include dry cleaning establishments. The categories reviewed included, but were not limited to dry cleaners, cleaners, laundry, laundromat, cleaning/laundry, wash & dry etc. This database falls within a category of information EDR classifies as "High Risk Historical Records", or HRHR. EDR's HRHR effort presents unique and sometimes proprietary data about past sites and operations that typically create environmental concerns, but may not show up in current government records searches.

Date of Government Version: N/A
Date Data Arrived at EDR: N/A
Date Made Active in Reports: N/A
Number of Days to Update: N/A

Source: EDR, Inc.
Telephone: N/A
Last EDR Contact: N/A
Next Scheduled EDR Contact: N/A
Data Release Frequency: Varies

EDR RECOVERED GOVERNMENT ARCHIVES

Exclusive Recovered Govt. Archives

RGA LF: Recovered Government Archive Solid Waste Facilities List

The EDR Recovered Government Archive Landfill database provides a list of landfills derived from historical databases and includes many records that no longer appear in current government lists. Compiled from Records formerly available from the Department of Resources Recycling and Recovery in California.

Date of Government Version: N/A
Date Data Arrived at EDR: 07/01/2013
Date Made Active in Reports: 01/13/2014
Number of Days to Update: 196

Source: Department of Resources Recycling and Recovery
Telephone: N/A
Last EDR Contact: 06/01/2012
Next Scheduled EDR Contact: N/A
Data Release Frequency: Varies

RGA LUST: Recovered Government Archive Leaking Underground Storage Tank

The EDR Recovered Government Archive Leaking Underground Storage Tank database provides a list of LUST incidents derived from historical databases and includes many records that no longer appear in current government lists. Compiled from Records formerly available from the State Water Resources Control Board in California.

Date of Government Version: N/A
Date Data Arrived at EDR: 07/01/2013
Date Made Active in Reports: 12/30/2013
Number of Days to Update: 182

Source: State Water Resources Control Board
Telephone: N/A
Last EDR Contact: 06/01/2012
Next Scheduled EDR Contact: N/A
Data Release Frequency: Varies

COUNTY RECORDS

ALAMEDA COUNTY:

CS ALAMEDA: Contaminated Sites

A listing of contaminated sites overseen by the Toxic Release Program (oil and groundwater contamination from chemical releases and spills) and the Leaking Underground Storage Tank Program (soil and ground water contamination from leaking petroleum USTs).

Date of Government Version: 01/09/2019
Date Data Arrived at EDR: 01/11/2019
Date Made Active in Reports: 03/05/2019
Number of Days to Update: 53

Source: Alameda County Environmental Health Services
Telephone: 510-567-6700
Last EDR Contact: 03/31/2021
Next Scheduled EDR Contact: 07/19/2021
Data Release Frequency: Semi-Annually

UST ALAMEDA: Underground Tanks

Underground storage tank sites located in Alameda county.

Date of Government Version: 03/17/2021
Date Data Arrived at EDR: 03/18/2021
Date Made Active in Reports: 03/25/2021
Number of Days to Update: 7

Source: Alameda County Environmental Health Services
Telephone: 510-567-6700
Last EDR Contact: 03/17/2021
Next Scheduled EDR Contact: 07/19/2021
Data Release Frequency: Semi-Annually

AMADOR COUNTY:

CUPA AMADOR: CUPA Facility List

Cupa Facility List

Date of Government Version: 02/02/2021
Date Data Arrived at EDR: 02/04/2021
Date Made Active in Reports: 04/23/2021
Number of Days to Update: 78

Source: Amador County Environmental Health
Telephone: 209-223-6439
Last EDR Contact: 05/25/2021
Next Scheduled EDR Contact: 08/16/2021
Data Release Frequency: Varies

BUTTE COUNTY:

CUPA BUTTE: CUPA Facility Listing

Cupa facility list.

Date of Government Version: 04/21/2017
Date Data Arrived at EDR: 04/25/2017
Date Made Active in Reports: 08/09/2017
Number of Days to Update: 106

Source: Public Health Department
Telephone: 530-538-7149
Last EDR Contact: 03/31/2021
Next Scheduled EDR Contact: 07/19/2021
Data Release Frequency: No Update Planned

CALVERAS COUNTY:

CUPA CALVERAS: CUPA Facility Listing
Cupa Facility Listing

Date of Government Version: 12/15/2020
Date Data Arrived at EDR: 12/16/2020
Date Made Active in Reports: 12/24/2020
Number of Days to Update: 8

Source: Calveras County Environmental Health
Telephone: 209-754-6399
Last EDR Contact: 06/15/2021
Next Scheduled EDR Contact: 10/04/2021
Data Release Frequency: Quarterly

COLUSA COUNTY:

CUPA COLUSA: CUPA Facility List
Cupa facility list.

Date of Government Version: 04/06/2020
Date Data Arrived at EDR: 04/23/2020
Date Made Active in Reports: 07/10/2020
Number of Days to Update: 78

Source: Health & Human Services
Telephone: 530-458-0396
Last EDR Contact: 04/27/2021
Next Scheduled EDR Contact: 08/16/2021
Data Release Frequency: Semi-Annually

CONTRA COSTA COUNTY:

SL CONTRA COSTA: Site List
List includes sites from the underground tank, hazardous waste generator and business plan/2185 programs.

Date of Government Version: 01/25/2021
Date Data Arrived at EDR: 01/26/2021
Date Made Active in Reports: 04/16/2021
Number of Days to Update: 80

Source: Contra Costa Health Services Department
Telephone: 925-646-2286
Last EDR Contact: 04/20/2021
Next Scheduled EDR Contact: 08/09/2021
Data Release Frequency: Semi-Annually

DEL NORTE COUNTY:

CUPA DEL NORTE: CUPA Facility List
Cupa Facility list

Date of Government Version: 12/17/2020
Date Data Arrived at EDR: 01/28/2021
Date Made Active in Reports: 04/16/2021
Number of Days to Update: 78

Source: Del Norte County Environmental Health Division
Telephone: 707-465-0426
Last EDR Contact: 04/21/2021
Next Scheduled EDR Contact: 08/09/2021
Data Release Frequency: Varies

EL DORADO COUNTY:

CUPA EL DORADO: CUPA Facility List
CUPA facility list.

Date of Government Version: 02/09/2021
Date Data Arrived at EDR: 02/11/2021
Date Made Active in Reports: 05/05/2021
Number of Days to Update: 83

Source: El Dorado County Environmental Management Department
Telephone: 530-621-6623
Last EDR Contact: 05/05/2021
Next Scheduled EDR Contact: 08/09/2021
Data Release Frequency: Varies

FRESNO COUNTY:

CUPA FRESNO: CUPA Resources List
Certified Unified Program Agency. CUPA's are responsible for implementing a unified hazardous materials and hazardous waste management regulatory program. The agency provides oversight of businesses that deal with hazardous materials, operate underground storage tanks or aboveground storage tanks.

Date of Government Version: 01/14/2021
Date Data Arrived at EDR: 01/15/2021
Date Made Active in Reports: 04/05/2021
Number of Days to Update: 80

Source: Dept. of Community Health
Telephone: 559-445-3271
Last EDR Contact: 04/01/2021
Next Scheduled EDR Contact: 07/12/2021
Data Release Frequency: Semi-Annually

GLENN COUNTY:

CUPA GLENN: CUPA Facility List
Cupa facility list

Date of Government Version: 01/22/2018
Date Data Arrived at EDR: 01/24/2018
Date Made Active in Reports: 03/14/2018
Number of Days to Update: 49

Source: Glenn County Air Pollution Control District
Telephone: 830-934-6500
Last EDR Contact: 04/14/2021
Next Scheduled EDR Contact: 08/02/2021
Data Release Frequency: No Update Planned

HUMBOLDT COUNTY:

CUPA HUMBOLDT: CUPA Facility List
CUPA facility list.

Date of Government Version: 05/17/2021
Date Data Arrived at EDR: 05/18/2021
Date Made Active in Reports: 05/20/2021
Number of Days to Update: 2

Source: Humboldt County Environmental Health
Telephone: N/A
Last EDR Contact: 05/10/2021
Next Scheduled EDR Contact: 08/30/2021
Data Release Frequency: Semi-Annually

IMPERIAL COUNTY:

CUPA IMPERIAL: CUPA Facility List
Cupa facility list.

Date of Government Version: 01/19/2021
Date Data Arrived at EDR: 01/20/2021
Date Made Active in Reports: 04/08/2021
Number of Days to Update: 78

Source: San Diego Border Field Office
Telephone: 760-339-2777
Last EDR Contact: 04/14/2021
Next Scheduled EDR Contact: 08/02/2021
Data Release Frequency: Varies

INYO COUNTY:

CUPA INYO: CUPA Facility List
Cupa facility list.

Date of Government Version: 04/02/2018
Date Data Arrived at EDR: 04/03/2018
Date Made Active in Reports: 06/14/2018
Number of Days to Update: 72

Source: Inyo County Environmental Health Services
Telephone: 760-878-0238
Last EDR Contact: 05/11/2021
Next Scheduled EDR Contact: 08/30/2021
Data Release Frequency: Varies

KERN COUNTY:

CUPA KERN: CUPA Facility List
A listing of sites included in the Kern County Hazardous Material Business Plan.

Date of Government Version: 10/29/2020
Date Data Arrived at EDR: 10/30/2020
Date Made Active in Reports: 01/15/2021
Number of Days to Update: 77

Source: Kern County Public Health
Telephone: 661-321-3000
Last EDR Contact: 04/27/2021
Next Scheduled EDR Contact: 08/16/2021
Data Release Frequency: Varies

UST KERN: Underground Storage Tank Sites & Tank Listing
Kern County Sites and Tanks Listing.

Date of Government Version: 01/19/2021
Date Data Arrived at EDR: 01/21/2021
Date Made Active in Reports: 01/28/2021
Number of Days to Update: 7

Source: Kern County Environment Health Services Department
Telephone: 661-862-8700
Last EDR Contact: 05/25/2021
Next Scheduled EDR Contact: 08/16/2021
Data Release Frequency: Quarterly

KINGS COUNTY:

CUPA KINGS: CUPA Facility List
A listing of sites included in the county's Certified Unified Program Agency database. California's Secretary for Environmental Protection established the unified hazardous materials and hazardous waste regulatory program as required by chapter 6.11 of the California Health and Safety Code. The Unified Program consolidates the administration, permits, inspections, and enforcement activities.

Date of Government Version: 12/03/2020
Date Data Arrived at EDR: 01/26/2021
Date Made Active in Reports: 04/14/2021
Number of Days to Update: 78

Source: Kings County Department of Public Health
Telephone: 559-584-1411
Last EDR Contact: 05/25/2021
Next Scheduled EDR Contact: 08/30/2021
Data Release Frequency: Varies

LAKE COUNTY:

CUPA LAKE: CUPA Facility List
Cupa facility list

Date of Government Version: 02/10/2021
Date Data Arrived at EDR: 02/12/2021
Date Made Active in Reports: 03/11/2021
Number of Days to Update: 27

Source: Lake County Environmental Health
Telephone: 707-263-1164
Last EDR Contact: 04/07/2021
Next Scheduled EDR Contact: 07/26/2021
Data Release Frequency: Varies

LASSEN COUNTY:

CUPA LASSEN: CUPA Facility List
Cupa facility list

Date of Government Version: 07/31/2020
Date Data Arrived at EDR: 08/21/2020
Date Made Active in Reports: 11/09/2020
Number of Days to Update: 80

Source: Lassen County Environmental Health
Telephone: 530-251-8528
Last EDR Contact: 06/04/2021
Next Scheduled EDR Contact: 08/02/2021
Data Release Frequency: Varies

LOS ANGELES COUNTY:

AOCONCERN: Key Areas of Concerns in Los Angeles County
San Gabriel Valley areas where VOC contamination is at or above the MCL as designated by region 9 EPA office. Date of Government Version: 3/30/2009 Exide Site area is a cleanup plan of lead-impacted soil surrounding the former Exide Facility as designated by the DTSC. Date of Government Version: 7/17/2017

Date of Government Version: 03/30/2009
Date Data Arrived at EDR: 03/31/2009
Date Made Active in Reports: 10/23/2009
Number of Days to Update: 206

Source: N/A
Telephone: N/A
Last EDR Contact: 06/08/2021
Next Scheduled EDR Contact: 09/27/2021
Data Release Frequency: No Update Planned

HMS LOS ANGELES: HMS: Street Number List
Industrial Waste and Underground Storage Tank Sites.

Date of Government Version: 01/11/2021
Date Data Arrived at EDR: 01/12/2021
Date Made Active in Reports: 03/25/2021
Number of Days to Update: 72

Source: Department of Public Works
Telephone: 626-458-3517
Last EDR Contact: 04/05/2021
Next Scheduled EDR Contact: 07/19/2021
Data Release Frequency: Semi-Annually

LF LOS ANGELES: List of Solid Waste Facilities
Solid Waste Facilities in Los Angeles County.

Date of Government Version: 01/11/2021
Date Data Arrived at EDR: 01/12/2021
Date Made Active in Reports: 03/26/2021
Number of Days to Update: 73

Source: La County Department of Public Works
Telephone: 818-458-5185
Last EDR Contact: 04/13/2021
Next Scheduled EDR Contact: 07/26/2021
Data Release Frequency: Varies

LF LOS ANGELES CITY: City of Los Angeles Landfills
Landfills owned and maintained by the City of Los Angeles.

Date of Government Version: 01/01/2021
Date Data Arrived at EDR: 02/18/2021
Date Made Active in Reports: 05/10/2021
Number of Days to Update: 81

Source: Engineering & Construction Division
Telephone: 213-473-7869
Last EDR Contact: 04/07/2021
Next Scheduled EDR Contact: 07/26/2021
Data Release Frequency: Varies

LOS ANGELES AST: Active & Inactive AST Inventory
A listing of active & inactive above ground petroleum storage tank site locations, located in the City of Los Angeles.

Date of Government Version: 06/01/2019
Date Data Arrived at EDR: 06/25/2019
Date Made Active in Reports: 08/22/2019
Number of Days to Update: 58

Source: Los Angeles Fire Department
Telephone: 213-978-3800
Last EDR Contact: 06/17/2021
Next Scheduled EDR Contact: 10/04/2021
Data Release Frequency: Varies

LOS ANGELES CO LF METHANE: Methane Producing Landfills

This data was created on April 30, 2012 to represent known disposal sites in Los Angeles County that may produce and emanate methane gas. The shapefile contains disposal sites within Los Angeles County that once accepted degradable refuse material. Information used to create this data was extracted from a landfill survey performed by County Engineers (Major Waste System Map, 1973) as well as historical records from CalRecycle, Regional Water Quality Control Board, and Los Angeles County Department of Public Health

Date of Government Version: 02/04/2021
Date Data Arrived at EDR: 04/16/2021
Date Made Active in Reports: 04/21/2021
Number of Days to Update: 5

Source: Los Angeles County Department of Public Works
Telephone: 626-458-6973
Last EDR Contact: 04/16/2021
Next Scheduled EDR Contact: 07/26/2021
Data Release Frequency: No Update Planned

LOS ANGELES HM: Active & Inactive Hazardous Materials Inventory

A listing of active & inactive hazardous materials facility locations, located in the City of Los Angeles.

Date of Government Version: 06/01/2019
Date Data Arrived at EDR: 06/25/2019
Date Made Active in Reports: 08/22/2019
Number of Days to Update: 58

Source: Los Angeles Fire Department
Telephone: 213-978-3800
Last EDR Contact: 06/17/2021
Next Scheduled EDR Contact: 10/04/2021
Data Release Frequency: Varies

LOS ANGELES UST: Active & Inactive UST Inventory

A listing of active & inactive underground storage tank site locations and underground storage tank historical sites, located in the City of Los Angeles.

Date of Government Version: 06/01/2019
Date Data Arrived at EDR: 06/25/2019
Date Made Active in Reports: 08/22/2019
Number of Days to Update: 58

Source: Los Angeles Fire Department
Telephone: 213-978-3800
Last EDR Contact: 06/17/2021
Next Scheduled EDR Contact: 10/04/2021
Data Release Frequency: Varies

SITE MIT LOS ANGELES: Site Mitigation List

Industrial sites that have had some sort of spill or complaint.

Date of Government Version: 10/19/2020
Date Data Arrived at EDR: 01/12/2021
Date Made Active in Reports: 03/26/2021
Number of Days to Update: 73

Source: Community Health Services
Telephone: 323-890-7806
Last EDR Contact: 04/16/2021
Next Scheduled EDR Contact: 07/26/2021
Data Release Frequency: Annually

UST EL SEGUNDO: City of El Segundo Underground Storage Tank

Underground storage tank sites located in El Segundo city.

Date of Government Version: 01/21/2017
Date Data Arrived at EDR: 04/19/2017
Date Made Active in Reports: 05/10/2017
Number of Days to Update: 21

Source: City of El Segundo Fire Department
Telephone: 310-524-2236
Last EDR Contact: 04/07/2021
Next Scheduled EDR Contact: 07/26/2021
Data Release Frequency: No Update Planned

UST LONG BEACH: City of Long Beach Underground Storage Tank

Underground storage tank sites located in the city of Long Beach.

Date of Government Version: 04/22/2019
Date Data Arrived at EDR: 04/23/2019
Date Made Active in Reports: 06/27/2019
Number of Days to Update: 65

Source: City of Long Beach Fire Department
Telephone: 562-570-2563
Last EDR Contact: 04/14/2021
Next Scheduled EDR Contact: 08/02/2021
Data Release Frequency: Varies

UST TORRANCE: City of Torrance Underground Storage Tank
Underground storage tank sites located in the city of Torrance.

Date of Government Version: 09/11/2020
Date Data Arrived at EDR: 10/07/2020
Date Made Active in Reports: 12/23/2020
Number of Days to Update: 77

Source: City of Torrance Fire Department
Telephone: 310-618-2973
Last EDR Contact: 04/23/2021
Next Scheduled EDR Contact: 08/02/2021
Data Release Frequency: Semi-Annually

MADERA COUNTY:

CUPA MADERA: CUPA Facility List
A listing of sites included in the county's Certified Unified Program Agency database. California's Secretary for Environmental Protection established the unified hazardous materials and hazardous waste regulatory program as required by chapter 6.11 of the California Health and Safety Code. The Unified Program consolidates the administration, permits, inspections, and enforcement activities.

Date of Government Version: 08/10/2020
Date Data Arrived at EDR: 08/12/2020
Date Made Active in Reports: 10/23/2020
Number of Days to Update: 72

Source: Madera County Environmental Health
Telephone: 559-675-7823
Last EDR Contact: 05/12/2021
Next Scheduled EDR Contact: 08/30/2021
Data Release Frequency: Varies

MARIN COUNTY:

UST MARIN: Underground Storage Tank Sites
Currently permitted USTs in Marin County.

Date of Government Version: 09/26/2018
Date Data Arrived at EDR: 10/04/2018
Date Made Active in Reports: 11/02/2018
Number of Days to Update: 29

Source: Public Works Department Waste Management
Telephone: 415-473-6647
Last EDR Contact: 03/25/2021
Next Scheduled EDR Contact: 07/12/2021
Data Release Frequency: Semi-Annually

MENDOCINO COUNTY:

UST MENDOCINO: Mendocino County UST Database
A listing of underground storage tank locations in Mendocino County.

Date of Government Version: 12/21/2020
Date Data Arrived at EDR: 12/21/2020
Date Made Active in Reports: 03/10/2021
Number of Days to Update: 79

Source: Department of Public Health
Telephone: 707-463-4466
Last EDR Contact: 05/18/2021
Next Scheduled EDR Contact: 09/06/2021
Data Release Frequency: Annually

MERCED COUNTY:

CUPA MERCED: CUPA Facility List
CUPA facility list.

Date of Government Version: 02/04/2021
Date Data Arrived at EDR: 02/09/2021
Date Made Active in Reports: 02/18/2021
Number of Days to Update: 9

Source: Merced County Environmental Health
Telephone: 209-381-1094
Last EDR Contact: 05/12/2021
Next Scheduled EDR Contact: 08/30/2021
Data Release Frequency: Varies

MONO COUNTY:

CUPA MONO: CUPA Facility List
CUPA Facility List

Date of Government Version: 02/22/2021
Date Data Arrived at EDR: 03/02/2021
Date Made Active in Reports: 05/19/2021
Number of Days to Update: 78

Source: Mono County Health Department
Telephone: 760-932-5580
Last EDR Contact: 06/02/2021
Next Scheduled EDR Contact: 09/06/3021
Data Release Frequency: Varies

MONTEREY COUNTY:

CUPA MONTEREY: CUPA Facility Listing
CUPA Program listing from the Environmental Health Division.

Date of Government Version: 01/08/2021
Date Data Arrived at EDR: 01/12/2021
Date Made Active in Reports: 03/25/2021
Number of Days to Update: 72

Source: Monterey County Health Department
Telephone: 831-796-1297
Last EDR Contact: 03/25/2021
Next Scheduled EDR Contact: 07/12/2021
Data Release Frequency: Varies

NAPA COUNTY:

LUST NAPA: Sites With Reported Contamination
A listing of leaking underground storage tank sites located in Napa county.

Date of Government Version: 01/09/2017
Date Data Arrived at EDR: 01/11/2017
Date Made Active in Reports: 03/02/2017
Number of Days to Update: 50

Source: Napa County Department of Environmental Management
Telephone: 707-253-4269
Last EDR Contact: 05/18/2021
Next Scheduled EDR Contact: 09/06/2021
Data Release Frequency: No Update Planned

UST NAPA: Closed and Operating Underground Storage Tank Sites
Underground storage tank sites located in Napa county.

Date of Government Version: 09/05/2019
Date Data Arrived at EDR: 09/09/2019
Date Made Active in Reports: 10/31/2019
Number of Days to Update: 52

Source: Napa County Department of Environmental Management
Telephone: 707-253-4269
Last EDR Contact: 05/18/2021
Next Scheduled EDR Contact: 09/06/2021
Data Release Frequency: No Update Planned

NEVADA COUNTY:

CUPA NEVADA: CUPA Facility List
CUPA facility list.

Date of Government Version: 02/03/2021
Date Data Arrived at EDR: 02/04/2021
Date Made Active in Reports: 04/23/2021
Number of Days to Update: 78

Source: Community Development Agency
Telephone: 530-265-1467
Last EDR Contact: 04/21/2021
Next Scheduled EDR Contact: 08/09/2021
Data Release Frequency: Varies

ORANGE COUNTY:

IND_SITE ORANGE: List of Industrial Site Cleanups
Petroleum and non-petroleum spills.

Date of Government Version: 02/01/2021
Date Data Arrived at EDR: 02/04/2021
Date Made Active in Reports: 04/23/2021
Number of Days to Update: 78
Source: Health Care Agency
Telephone: 714-834-3446
Last EDR Contact: 04/29/2021
Next Scheduled EDR Contact: 08/16/2021
Data Release Frequency: Annually

LUST ORANGE: List of Underground Storage Tank Cleanups
Orange County Underground Storage Tank Cleanups (LUST).

Date of Government Version: 03/01/2021
Date Data Arrived at EDR: 05/03/2021
Date Made Active in Reports: 05/12/2021
Number of Days to Update: 9
Source: Health Care Agency
Telephone: 714-834-3446
Last EDR Contact: 04/29/2021
Next Scheduled EDR Contact: 08/16/2021
Data Release Frequency: Quarterly

UST ORANGE: List of Underground Storage Tank Facilities
Orange County Underground Storage Tank Facilities (UST).

Date of Government Version: 02/01/2021
Date Data Arrived at EDR: 02/02/2021
Date Made Active in Reports: 04/20/2021
Number of Days to Update: 77
Source: Health Care Agency
Telephone: 714-834-3446
Last EDR Contact: 04/30/2021
Next Scheduled EDR Contact: 08/16/2021
Data Release Frequency: Quarterly

PLACER COUNTY:

MS PLACER: Master List of Facilities
List includes aboveground tanks, underground tanks and cleanup sites.

Date of Government Version: 05/25/2021
Date Data Arrived at EDR: 05/26/2021
Date Made Active in Reports: 06/01/2021
Number of Days to Update: 6
Source: Placer County Health and Human Services
Telephone: 530-745-2363
Last EDR Contact: 05/25/2021
Next Scheduled EDR Contact: 09/13/2021
Data Release Frequency: Semi-Annually

PLUMAS COUNTY:

CUPA PLUMAS: CUPA Facility List
Plumas County CUPA Program facilities.

Date of Government Version: 03/31/2019
Date Data Arrived at EDR: 04/23/2019
Date Made Active in Reports: 06/26/2019
Number of Days to Update: 64
Source: Plumas County Environmental Health
Telephone: 530-283-6355
Last EDR Contact: 04/14/2021
Next Scheduled EDR Contact: 08/02/2021
Data Release Frequency: Varies

RIVERSIDE COUNTY:

LUST RIVERSIDE: Listing of Underground Tank Cleanup Sites
Riverside County Underground Storage Tank Cleanup Sites (LUST).

Date of Government Version: 01/13/2021
Date Data Arrived at EDR: 01/14/2021
Date Made Active in Reports: 03/10/2021
Number of Days to Update: 55
Source: Department of Environmental Health
Telephone: 951-358-5055
Last EDR Contact: 06/08/2021
Next Scheduled EDR Contact: 09/27/2021
Data Release Frequency: Quarterly

UST RIVERSIDE: Underground Storage Tank Tank List
Underground storage tank sites located in Riverside county.

Date of Government Version: 01/13/2021
Date Data Arrived at EDR: 01/14/2021
Date Made Active in Reports: 03/10/2021
Number of Days to Update: 55

Source: Department of Environmental Health
Telephone: 951-358-5055
Last EDR Contact: 06/07/2021
Next Scheduled EDR Contact: 09/26/2021
Data Release Frequency: Quarterly

SACRAMENTO COUNTY:

CS SACRAMENTO: Toxic Site Clean-Up List
List of sites where unauthorized releases of potentially hazardous materials have occurred.

Date of Government Version: 02/18/2020
Date Data Arrived at EDR: 03/31/2020
Date Made Active in Reports: 06/15/2020
Number of Days to Update: 76

Source: Sacramento County Environmental Management
Telephone: 916-875-8406
Last EDR Contact: 03/31/2021
Next Scheduled EDR Contact: 07/12/2021
Data Release Frequency: Quarterly

ML SACRAMENTO: Master Hazardous Materials Facility List
Any business that has hazardous materials on site - hazardous material storage sites, underground storage tanks, waste generators.

Date of Government Version: 02/24/2020
Date Data Arrived at EDR: 03/31/2020
Date Made Active in Reports: 06/17/2020
Number of Days to Update: 78

Source: Sacramento County Environmental Management
Telephone: 916-875-8406
Last EDR Contact: 04/01/2021
Next Scheduled EDR Contact: 07/12/2021
Data Release Frequency: Quarterly

SAN BENITO COUNTY:

CUPA SAN BENITO: CUPA Facility List
Cupa facility list

Date of Government Version: 04/28/2021
Date Data Arrived at EDR: 04/29/2021
Date Made Active in Reports: 05/03/2021
Number of Days to Update: 4

Source: San Benito County Environmental Health
Telephone: N/A
Last EDR Contact: 04/27/2021
Next Scheduled EDR Contact: 08/16/2021
Data Release Frequency: Varies

SAN BERNARDINO COUNTY:

PERMITS SAN BERNARDINO: Hazardous Material Permits
This listing includes underground storage tanks, medical waste handlers/generators, hazardous materials handlers, hazardous waste generators, and waste oil generators/handlers.

Date of Government Version: 05/19/2021
Date Data Arrived at EDR: 05/19/2021
Date Made Active in Reports: 06/07/2021
Number of Days to Update: 19

Source: San Bernardino County Fire Department Hazardous Materials Division
Telephone: 909-387-3041
Last EDR Contact: 05/03/2021
Next Scheduled EDR Contact: 08/16/2021
Data Release Frequency: Quarterly

SAN DIEGO COUNTY:

HMMD SAN DIEGO: Hazardous Materials Management Division Database

The database includes: HE58 - This report contains the business name, site address, business phone number, establishment 'H' permit number, type of permit, and the business status. HE17 - In addition to providing the same information provided in the HE58 listing, HE17 provides inspection dates, violations received by the establishment, hazardous waste generated, the quantity, method of storage, treatment/disposal of waste and the hauler, and information on underground storage tanks. Unauthorized Release List - Includes a summary of environmental contamination cases in San Diego County (underground tank cases, non-tank cases, groundwater contamination, and soil contamination are included.)

Date of Government Version: 03/02/2021
Date Data Arrived at EDR: 03/03/2021
Date Made Active in Reports: 05/21/2021
Number of Days to Update: 79

Source: Hazardous Materials Management Division
Telephone: 619-338-2268
Last EDR Contact: 05/28/2021
Next Scheduled EDR Contact: 09/13/2021
Data Release Frequency: Quarterly

LF SAN DIEGO: Solid Waste Facilities

San Diego County Solid Waste Facilities.

Date of Government Version: 10/01/2020
Date Data Arrived at EDR: 11/23/2020
Date Made Active in Reports: 02/08/2021
Number of Days to Update: 77

Source: Department of Health Services
Telephone: 619-338-2209
Last EDR Contact: 05/21/2021
Next Scheduled EDR Contact: 08/02/2021
Data Release Frequency: Varies

SAN DIEGO CO LOP: Local Oversight Program Listing

A listing of all LOP release sites that are or were under the County of San Diego's jurisdiction. Included are closed or transferred cases, open cases, and cases that did not have a case type indicated. The cases without a case type are mostly complaints; however, some of them could be LOP cases.

Date of Government Version: 07/14/2020
Date Data Arrived at EDR: 07/16/2020
Date Made Active in Reports: 09/29/2020
Number of Days to Update: 75

Source: Department of Environmental Health
Telephone: 858-505-6874
Last EDR Contact: 04/14/2021
Next Scheduled EDR Contact: 08/02/2021
Data Release Frequency: Varies

SAN DIEGO CO SAM: Environmental Case Listing

The listing contains all underground tank release cases and projects pertaining to properties contaminated with hazardous substances that are actively under review by the Site Assessment and Mitigation Program.

Date of Government Version: 03/23/2010
Date Data Arrived at EDR: 06/15/2010
Date Made Active in Reports: 07/09/2010
Number of Days to Update: 24

Source: San Diego County Department of Environmental Health
Telephone: 619-338-2371
Last EDR Contact: 05/25/2021
Next Scheduled EDR Contact: 09/13/2021
Data Release Frequency: No Update Planned

SAN FRANCISCO COUNTY:

CUPA SAN FRANCISCO CO: CUPA Facility Listing

Cupa facilities

Date of Government Version: 02/11/2021
Date Data Arrived at EDR: 02/11/2021
Date Made Active in Reports: 05/05/2021
Number of Days to Update: 83

Source: San Francisco County Department of Environmental Health
Telephone: 415-252-3896
Last EDR Contact: 04/27/2021
Next Scheduled EDR Contact: 08/16/2021
Data Release Frequency: Varies

LUST SAN FRANCISCO: Local Oversite Facilities

A listing of leaking underground storage tank sites located in San Francisco county.

Date of Government Version: 09/19/2008
Date Data Arrived at EDR: 09/19/2008
Date Made Active in Reports: 09/29/2008
Number of Days to Update: 10

Source: Department Of Public Health San Francisco County
Telephone: 415-252-3920
Last EDR Contact: 04/27/2021
Next Scheduled EDR Contact: 08/16/2021
Data Release Frequency: No Update Planned

UST SAN FRANCISCO: Underground Storage Tank Information
Underground storage tank sites located in San Francisco county.

Date of Government Version: 02/11/2021
Date Data Arrived at EDR: 02/11/2021
Date Made Active in Reports: 05/05/2021
Number of Days to Update: 83

Source: Department of Public Health
Telephone: 415-252-3920
Last EDR Contact: 04/27/2021
Next Scheduled EDR Contact: 08/16/2021
Data Release Frequency: Quarterly

SAN JOAQUIN COUNTY:

UST SAN JOAQUIN: San Joaquin Co. UST
A listing of underground storage tank locations in San Joaquin county.

Date of Government Version: 06/22/2018
Date Data Arrived at EDR: 06/26/2018
Date Made Active in Reports: 07/11/2018
Number of Days to Update: 15

Source: Environmental Health Department
Telephone: N/A
Last EDR Contact: 06/08/2021
Next Scheduled EDR Contact: 09/27/2021
Data Release Frequency: Semi-Annually

SAN LUIS OBISPO COUNTY:

CUPA SAN LUIS OBISPO: CUPA Facility List
Cupa Facility List.

Date of Government Version: 05/07/2021
Date Data Arrived at EDR: 05/11/2021
Date Made Active in Reports: 05/14/2021
Number of Days to Update: 3

Source: San Luis Obispo County Public Health Department
Telephone: 805-781-5596
Last EDR Contact: 05/06/2021
Next Scheduled EDR Contact: 08/30/2021
Data Release Frequency: Varies

SAN MATEO COUNTY:

BI SAN MATEO: Business Inventory
List includes Hazardous Materials Business Plan, hazardous waste generators, and underground storage tanks.

Date of Government Version: 02/20/2020
Date Data Arrived at EDR: 02/20/2020
Date Made Active in Reports: 04/24/2020
Number of Days to Update: 64

Source: San Mateo County Environmental Health Services Division
Telephone: 650-363-1921
Last EDR Contact: 06/10/2021
Next Scheduled EDR Contact: 09/20/2021
Data Release Frequency: Annually

LUST SAN MATEO: Fuel Leak List
A listing of leaking underground storage tank sites located in San Mateo county.

Date of Government Version: 03/29/2019
Date Data Arrived at EDR: 03/29/2019
Date Made Active in Reports: 05/29/2019
Number of Days to Update: 61

Source: San Mateo County Environmental Health Services Division
Telephone: 650-363-1921
Last EDR Contact: 06/02/2021
Next Scheduled EDR Contact: 09/20/2021
Data Release Frequency: Semi-Annually

SANTA BARBARA COUNTY:

CUPA SANTA BARBARA: CUPA Facility Listing
CUPA Program Listing from the Environmental Health Services division.

Date of Government Version: 09/08/2011
Date Data Arrived at EDR: 09/09/2011
Date Made Active in Reports: 10/07/2011
Number of Days to Update: 28

Source: Santa Barbara County Public Health Department
Telephone: 805-686-8167
Last EDR Contact: 05/12/2021
Next Scheduled EDR Contact: 08/30/2021
Data Release Frequency: No Update Planned

SANTA CLARA COUNTY:

CUPA SANTA CLARA: Cupa Facility List
Cupa facility list

Date of Government Version: 02/24/2021
Date Data Arrived at EDR: 02/26/2021
Date Made Active in Reports: 05/19/2021
Number of Days to Update: 82

Source: Department of Environmental Health
Telephone: 408-918-1973
Last EDR Contact: 05/12/2021
Next Scheduled EDR Contact: 08/30/2021
Data Release Frequency: Varies

HIST LUST SANTA CLARA: HIST LUST - Fuel Leak Site Activity Report
A listing of open and closed leaking underground storage tanks. This listing is no longer updated by the county. Leaking underground storage tanks are now handled by the Department of Environmental Health.

Date of Government Version: 03/29/2005
Date Data Arrived at EDR: 03/30/2005
Date Made Active in Reports: 04/21/2005
Number of Days to Update: 22

Source: Santa Clara Valley Water District
Telephone: 408-265-2600
Last EDR Contact: 03/23/2009
Next Scheduled EDR Contact: 06/22/2009
Data Release Frequency: No Update Planned

LUST SANTA CLARA: LOP Listing
A listing of leaking underground storage tanks located in Santa Clara county.

Date of Government Version: 03/03/2014
Date Data Arrived at EDR: 03/05/2014
Date Made Active in Reports: 03/18/2014
Number of Days to Update: 13

Source: Department of Environmental Health
Telephone: 408-918-3417
Last EDR Contact: 05/18/2021
Next Scheduled EDR Contact: 09/06/2021
Data Release Frequency: No Update Planned

SAN JOSE HAZMAT: Hazardous Material Facilities
Hazardous material facilities, including underground storage tank sites.

Date of Government Version: 11/03/2020
Date Data Arrived at EDR: 11/05/2020
Date Made Active in Reports: 01/26/2021
Number of Days to Update: 82

Source: City of San Jose Fire Department
Telephone: 408-535-7694
Last EDR Contact: 05/21/2021
Next Scheduled EDR Contact: 08/16/2021
Data Release Frequency: Annually

SANTA CRUZ COUNTY:

CUPA SANTA CRUZ: CUPA Facility List
CUPA facility listing.

Date of Government Version: 01/21/2017
Date Data Arrived at EDR: 02/22/2017
Date Made Active in Reports: 05/23/2017
Number of Days to Update: 90

Source: Santa Cruz County Environmental Health
Telephone: 831-464-2761
Last EDR Contact: 05/12/2021
Next Scheduled EDR Contact: 08/30/2021
Data Release Frequency: Varies

SHASTA COUNTY:

CUPA SHASTA: CUPA Facility List
Cupa Facility List.

Date of Government Version: 06/15/2017
Date Data Arrived at EDR: 06/19/2017
Date Made Active in Reports: 08/09/2017
Number of Days to Update: 51

Source: Shasta County Department of Resource Management
Telephone: 530-225-5789
Last EDR Contact: 05/12/2021
Next Scheduled EDR Contact: 08/30/2021
Data Release Frequency: Varies

SOLANO COUNTY:

LUST SOLANO: Leaking Underground Storage Tanks
A listing of leaking underground storage tank sites located in Solano county.

Date of Government Version: 06/04/2019
Date Data Arrived at EDR: 06/06/2019
Date Made Active in Reports: 08/13/2019
Number of Days to Update: 68

Source: Solano County Department of Environmental Management
Telephone: 707-784-6770
Last EDR Contact: 05/25/2021
Next Scheduled EDR Contact: 09/13/2021
Data Release Frequency: Quarterly

UST SOLANO: Underground Storage Tanks
Underground storage tank sites located in Solano county.

Date of Government Version: 03/23/2021
Date Data Arrived at EDR: 03/25/2021
Date Made Active in Reports: 06/10/2021
Number of Days to Update: 77

Source: Solano County Department of Environmental Management
Telephone: 707-784-6770
Last EDR Contact: 06/08/2021
Next Scheduled EDR Contact: 09/12/2021
Data Release Frequency: Quarterly

SONOMA COUNTY:

CUPA SONOMA: Cupa Facility List
Cupa Facility list

Date of Government Version: 12/15/2020
Date Data Arrived at EDR: 12/16/2020
Date Made Active in Reports: 12/23/2020
Number of Days to Update: 7

Source: County of Sonoma Fire & Emergency Services Department
Telephone: 707-565-1174
Last EDR Contact: 06/15/2021
Next Scheduled EDR Contact: 10/04/2021
Data Release Frequency: Varies

LUST SONOMA: Leaking Underground Storage Tank Sites
A listing of leaking underground storage tank sites located in Sonoma county.

Date of Government Version: 01/05/2021
Date Data Arrived at EDR: 01/06/2021
Date Made Active in Reports: 03/18/2021
Number of Days to Update: 71

Source: Department of Health Services
Telephone: 707-565-6565
Last EDR Contact: 06/15/2021
Next Scheduled EDR Contact: 10/04/2021
Data Release Frequency: Quarterly

STANISLAUS COUNTY:

CUPA STANISLAUS: CUPA Facility List
Cupa facility list

Date of Government Version: 02/09/2021
Date Data Arrived at EDR: 02/11/2021
Date Made Active in Reports: 05/05/2021
Number of Days to Update: 83

Source: Stanislaus County Department of Ennvironmental Protection
Telephone: 209-525-6751
Last EDR Contact: 04/21/2021
Next Scheduled EDR Contact: 07/26/2021
Data Release Frequency: Varies

SUTTER COUNTY:

UST SUTTER: Underground Storage Tanks
Underground storage tank sites located in Sutter county.

Date of Government Version: 03/01/2021
Date Data Arrived at EDR: 03/02/2021
Date Made Active in Reports: 05/19/2021
Number of Days to Update: 78

Source: Sutter County Environmental Health Services
Telephone: 530-822-7500
Last EDR Contact: 05/25/2021
Next Scheduled EDR Contact: 09/13/2021
Data Release Frequency: Semi-Annually

TEHAMA COUNTY:

CUPA TEHAMA: CUPA Facility List
Cupa facilities

Date of Government Version: 01/13/2021
Date Data Arrived at EDR: 01/14/2021
Date Made Active in Reports: 04/06/2021
Number of Days to Update: 82

Source: Tehama County Department of Environmental Health
Telephone: 530-527-8020
Last EDR Contact: 04/27/2021
Next Scheduled EDR Contact: 08/16/2021
Data Release Frequency: Varies

TRINITY COUNTY:

CUPA TRINITY: CUPA Facility List
Cupa facility list

Date of Government Version: 01/19/2021
Date Data Arrived at EDR: 01/20/2021
Date Made Active in Reports: 04/08/2021
Number of Days to Update: 78

Source: Department of Toxic Substances Control
Telephone: 760-352-0381
Last EDR Contact: 04/14/2021
Next Scheduled EDR Contact: 08/02/2021
Data Release Frequency: Varies

TULARE COUNTY:

CUPA TULARE: CUPA Facility List
Cupa program facilities

Date of Government Version: 02/02/2021
Date Data Arrived at EDR: 02/04/2021
Date Made Active in Reports: 04/23/2021
Number of Days to Update: 78

Source: Tulare County Environmental Health Services Division
Telephone: 559-624-7400
Last EDR Contact: 04/27/2021
Next Scheduled EDR Contact: 08/16/2021
Data Release Frequency: Varies

TUOLUMNE COUNTY:

CUPA TUOLUMNE: CUPA Facility List
Cupa facility list

Date of Government Version: 04/23/2018
Date Data Arrived at EDR: 04/25/2018
Date Made Active in Reports: 06/25/2018
Number of Days to Update: 61

Source: Divison of Environmental Health
Telephone: 209-533-5633
Last EDR Contact: 04/14/2021
Next Scheduled EDR Contact: 08/02/2021
Data Release Frequency: Varies

VENTURA COUNTY:

BWT VENTURA: Business Plan, Hazardous Waste Producers, and Operating Underground Tanks
The BWT list indicates by site address whether the Environmental Health Division has Business Plan (B), Waste Producer (W), and/or Underground Tank (T) information.

Date of Government Version: 12/28/2020
Date Data Arrived at EDR: 01/29/2021
Date Made Active in Reports: 04/22/2021
Number of Days to Update: 83
Source: Ventura County Environmental Health Division
Telephone: 805-654-2813
Last EDR Contact: 04/19/2021
Next Scheduled EDR Contact: 08/02/2021
Data Release Frequency: Quarterly

LF VENTURA: Inventory of Illegal Abandoned and Inactive Sites
Ventura County Inventory of Closed, Illegal Abandoned, and Inactive Sites.

Date of Government Version: 12/01/2011
Date Data Arrived at EDR: 12/01/2011
Date Made Active in Reports: 01/19/2012
Number of Days to Update: 49
Source: Environmental Health Division
Telephone: 805-654-2813
Last EDR Contact: 03/25/2021
Next Scheduled EDR Contact: 07/12/2021
Data Release Frequency: No Update Planned

LUST VENTURA: Listing of Underground Tank Cleanup Sites
Ventura County Underground Storage Tank Cleanup Sites (LUST).

Date of Government Version: 05/29/2008
Date Data Arrived at EDR: 06/24/2008
Date Made Active in Reports: 07/31/2008
Number of Days to Update: 37
Source: Environmental Health Division
Telephone: 805-654-2813
Last EDR Contact: 05/05/2021
Next Scheduled EDR Contact: 08/23/2021
Data Release Frequency: No Update Planned

MED WASTE VENTURA: Medical Waste Program List
To protect public health and safety and the environment from potential exposure to disease causing agents, the Environmental Health Division Medical Waste Program regulates the generation, handling, storage, treatment and disposal of medical waste throughout the County.

Date of Government Version: 03/29/2021
Date Data Arrived at EDR: 04/21/2021
Date Made Active in Reports: 04/23/2021
Number of Days to Update: 2
Source: Ventura County Resource Management Agency
Telephone: 805-654-2813
Last EDR Contact: 04/19/2021
Next Scheduled EDR Contact: 08/02/2021
Data Release Frequency: Quarterly

UST VENTURA: Underground Tank Closed Sites List
Ventura County Operating Underground Storage Tank Sites (UST)/Underground Tank Closed Sites List.

Date of Government Version: 03/01/2021
Date Data Arrived at EDR: 03/09/2021
Date Made Active in Reports: 03/31/2021
Number of Days to Update: 22
Source: Environmental Health Division
Telephone: 805-654-2813
Last EDR Contact: 06/04/2021
Next Scheduled EDR Contact: 09/20/2021
Data Release Frequency: Quarterly

YOLO COUNTY:

UST YOLO: Underground Storage Tank Comprehensive Facility Report
Underground storage tank sites located in Yolo county.

Date of Government Version: 12/21/2020
Date Data Arrived at EDR: 12/23/2020
Date Made Active in Reports: 01/04/2021
Number of Days to Update: 12
Source: Yolo County Department of Health
Telephone: 530-666-8646
Last EDR Contact: 03/26/2021
Next Scheduled EDR Contact: 07/12/2021
Data Release Frequency: Annually

YUBA COUNTY:

CUPA YUBA: CUPA Facility List
CUPA facility listing for Yuba County.

Date of Government Version: 04/21/2021
Date Data Arrived at EDR: 04/22/2021
Date Made Active in Reports: 05/12/2021
Number of Days to Update: 20

Source: Yuba County Environmental Health Department
Telephone: 530-749-7523
Last EDR Contact: 04/24/2021
Next Scheduled EDR Contact: 08/09/2021
Data Release Frequency: Varies

OTHER DATABASE(S)

Depending on the geographic area covered by this report, the data provided in these specialty databases may or may not be complete. For example, the existence of wetlands information data in a specific report does not mean that all wetlands in the area covered by the report are included. Moreover, the absence of any reported wetlands information does not necessarily mean that wetlands do not exist in the area covered by the report.

CT MANIFEST: Hazardous Waste Manifest Data
Facility and manifest data. Manifest is a document that lists and tracks hazardous waste from the generator through transporters to a tsd facility.

Date of Government Version: 10/05/2020
Date Data Arrived at EDR: 02/17/2021
Date Made Active in Reports: 05/10/2021
Number of Days to Update: 82

Source: Department of Energy & Environmental Protection
Telephone: 860-424-3375
Last EDR Contact: 05/11/2021
Next Scheduled EDR Contact: 08/23/2021
Data Release Frequency: No Update Planned

NJ MANIFEST: Manifest Information
Hazardous waste manifest information.

Date of Government Version: 12/31/2018
Date Data Arrived at EDR: 04/10/2019
Date Made Active in Reports: 05/16/2019
Number of Days to Update: 36

Source: Department of Environmental Protection
Telephone: N/A
Last EDR Contact: 04/09/2021
Next Scheduled EDR Contact: 07/19/2021
Data Release Frequency: Annually

NY MANIFEST: Facility and Manifest Data
Manifest is a document that lists and tracks hazardous waste from the generator through transporters to a TSD facility.

Date of Government Version: 01/01/2019
Date Data Arrived at EDR: 04/29/2020
Date Made Active in Reports: 07/10/2020
Number of Days to Update: 72

Source: Department of Environmental Conservation
Telephone: 518-402-8651
Last EDR Contact: 04/30/2021
Next Scheduled EDR Contact: 08/09/2021
Data Release Frequency: Quarterly

PA MANIFEST: Manifest Information
Hazardous waste manifest information.

Date of Government Version: 06/30/2018
Date Data Arrived at EDR: 07/19/2019
Date Made Active in Reports: 09/10/2019
Number of Days to Update: 53

Source: Department of Environmental Protection
Telephone: 717-783-8990
Last EDR Contact: 04/09/2021
Next Scheduled EDR Contact: 07/26/2021
Data Release Frequency: Annually

RI MANIFEST: Manifest information
Hazardous waste manifest information

Date of Government Version: 12/31/2019
Date Data Arrived at EDR: 02/11/2021
Date Made Active in Reports: 02/24/2021
Number of Days to Update: 13

Source: Department of Environmental Management
Telephone: 401-222-2797
Last EDR Contact: 05/13/2021
Next Scheduled EDR Contact: 08/30/2021
Data Release Frequency: Annually

WI MANIFEST: Manifest Information
Hazardous waste manifest information.

Date of Government Version: 05/31/2018
Date Data Arrived at EDR: 06/19/2019
Date Made Active in Reports: 09/03/2019
Number of Days to Update: 76

Source: Department of Natural Resources
Telephone: N/A
Last EDR Contact: 06/03/2021
Next Scheduled EDR Contact: 09/20/2021
Data Release Frequency: Annually

Oil/Gas Pipelines
Source: Endeavor Business Media
Petroleum Bundle (Crude Oil, Refined Products, Petrochemicals, Gas Liquids (LPG/NGL), and Specialty Gases (Miscellaneous)) N = Natural Gas Bundle (Natural Gas, Gas Liquids (LPG/NGL), and Specialty Gases (Miscellaneous)). This map includes information copyrighted by Endeavor Business Media. This information is provided on a best effort basis and Endeavor Business Media does not guarantee its accuracy nor warrant its fitness for any particular purpose. Such information has been reprinted with the permission of Endeavor Business Media.

Electric Power Transmission Line Data
Source: Endeavor Business Media
This map includes information copyrighted by Endeavor Business Media. This information is provided on a best effort basis and Endeavor Business Media does not guarantee its accuracy nor warrant its fitness for any particular purpose. Such information has been reprinted with the permission of Endeavor Business Media.

Sensitive Receptors: There are individuals deemed sensitive receptors due to their fragile immune systems and special sensitivity to environmental discharges. These sensitive receptors typically include the elderly, the sick, and children. While the location of all sensitive receptors cannot be determined, EDR indicates those buildings and facilities - schools, daycares, hospitals, medical centers, and nursing homes - where individuals who are sensitive receptors are likely to be located.

AHA Hospitals:
Source: American Hospital Association, Inc.
Telephone: 312-280-5991
The database includes a listing of hospitals based on the American Hospital Association's annual survey of hospitals.

Medical Centers: Provider of Services Listing
Source: Centers for Medicare & Medicaid Services
Telephone: 410-786-3000
A listing of hospitals with Medicare provider number, produced by Centers of Medicare & Medicaid Services, a federal agency within the U.S. Department of Health and Human Services.

Nursing Homes
Source: National Institutes of Health
Telephone: 301-594-6248
Information on Medicare and Medicaid certified nursing homes in the United States.

Public Schools
Source: National Center for Education Statistics
Telephone: 202-502-7300
The National Center for Education Statistics' primary database on elementary and secondary public education in the United States. It is a comprehensive, annual, national statistical database of all public elementary and secondary schools and school districts, which contains data that are comparable across all states.

Private Schools
Source: National Center for Education Statistics
Telephone: 202-502-7300
The National Center for Education Statistics' primary database on private school locations in the United States.

Daycare Centers: Licensed Facilities
Source: Department of Social Services
Telephone: 916-657-4041

Flood Zone Data: This data was obtained from the Federal Emergency Management Agency (FEMA). It depicts 100-year and 500-year flood zones as defined by FEMA. It includes the National Flood Hazard Layer (NFHL) which incorporates Flood Insurance Rate Map (FIRM) data and Q3 data from FEMA in areas not covered by NFHL.
Source: FEMA
Telephone: 877-336-2627
Date of Government Version: 2003, 2015

GOVERNMENT RECORDS SEARCHED / DATA CURRENCY TRACKING

NWI: National Wetlands Inventory. This data, available in select counties across the country, was obtained by EDR in 2002, 2005 and 2010 from the U.S. Fish and Wildlife Service.

State Wetlands Data: Wetland Inventory
Source: Department of Fish and Wildlife
Telephone: 916-445-0411

Current USGS 7.5 Minute Topographic Map
Source: U.S. Geological Survey

STREET AND ADDRESS INFORMATION

© 2015 TomTom North America, Inc. All rights reserved. This material is proprietary and the subject of copyright protection and other intellectual property rights owned by or licensed to Tele Atlas North America, Inc. The use of this material is subject to the terms of a license agreement. You will be held liable for any unauthorized copying or disclosure of this material.

GEOCHECK ®- PHYSICAL SETTING SOURCE ADDENDUM

TARGET PROPERTY ADDRESS

INSITE PICO RIVERA
NOT REPORTED
PICO RIVERA, CA 90660

TARGET PROPERTY COORDINATES

Latitude (North):	34.002749 - 34° 0' 9.90''
Longitude (West):	118.067499 - 118° 4' 3.00''
Universal Tranverse Mercator:	Zone 11
UTM X (Meters):	401417.6
UTM Y (Meters):	3762780.0
Elevation:	202 ft. above sea level

USGS TOPOGRAPHIC MAP

Target Property Map:	5630799 EL MONTE, CA
Version Date:	2012
South Map:	5633777 WHITTIER, CA
Version Date:	2012

EDR's GeoCheck Physical Setting Source Addendum is provided to assist the environmental professional in forming an opinion about the impact of potential contaminant migration.

Assessment of the impact of contaminant migration generally has two principle investigative components:

1. Groundwater flow direction, and
2. Groundwater flow velocity.

Groundwater flow direction may be impacted by surface topography, hydrology, hydrogeology, characteristics of the soil, and nearby wells. Groundwater flow velocity is generally impacted by the nature of the geologic strata.

GEOCHECK® - PHYSICAL SETTING SOURCE SUMMARY

GROUNDWATER FLOW DIRECTION INFORMATION

Groundwater flow direction for a particular site is best determined by a qualified environmental professional using site-specific well data. If such data is not reasonably ascertainable, it may be necessary to rely on other sources of information, such as surface topographic information, hydrologic information, hydrogeologic data collected on nearby properties, and regional groundwater flow information (from deep aquifers).

TOPOGRAPHIC INFORMATION

Surface topography may be indicative of the direction of surficial groundwater flow. This information can be used to assist the environmental professional in forming an opinion about the impact of nearby contaminated properties or, should contamination exist on the target property, what downgradient sites might be impacted.

TARGET PROPERTY TOPOGRAPHY

General Topographic Gradient: General West

SURROUNDING TOPOGRAPHY: ELEVATION PROFILES

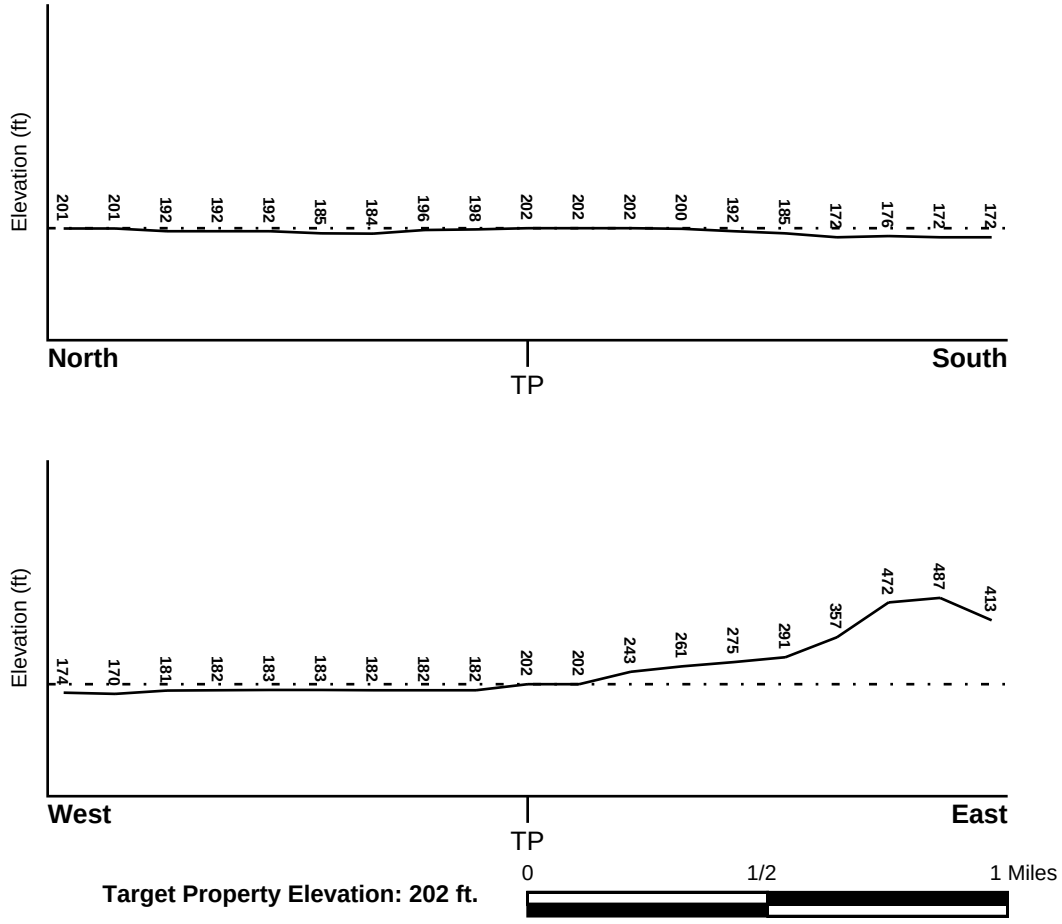

Source: Topography has been determined from the USGS 7.5' Digital Elevation Model and should be evaluated on a relative (not an absolute) basis. Relative elevation information between sites of close proximity should be field verified.

GEOCHECK® - PHYSICAL SETTING SOURCE SUMMARY

HYDROLOGIC INFORMATION

Surface water can act as a hydrologic barrier to groundwater flow. Such hydrologic information can be used to assist the environmental professional in forming an opinion about the impact of nearby contaminated properties or, should contamination exist on the target property, what downgradient sites might be impacted.

Refer to the Physical Setting Source Map following this summary for hydrologic information (major waterways and bodies of water).

FEMA FLOOD ZONE

Flood Plain Panel at Target Property	FEMA Source Type
06037C1664F	FEMA FIRM Flood data

Additional Panels in search area:	FEMA Source Type
06037C1668F	FEMA FIRM Flood data
06037C1830F	FEMA FIRM Flood data
06037C1835F	FEMA FIRM Flood data

NATIONAL WETLAND INVENTORY

NWI Quad at Target Property	NWI Electronic Data Coverage
EL MONTE	YES - refer to the Overview Map and Detail Map

HYDROGEOLOGIC INFORMATION

Hydrogeologic information obtained by installation of wells on a specific site can often be an indicator of groundwater flow direction in the immediate area. Such hydrogeologic information can be used to assist the environmental professional in forming an opinion about the impact of nearby contaminated properties or, should contamination exist on the target property, what downgradient sites might be impacted.

Site-Specific Hydrogeological Data*:

Search Radius:	1.25 miles
Location Relative to TP:	1/4 - 1/2 Mile WSW
Site Name:	Dolco Packaging Plant
Site EPA ID Number:	CAD982050601
Groundwater Flow Direction:	NOT AVAILABLE.
Inferred Depth to Water:	20 feet to 100 feet.
Hydraulic Connection:	A hydraulic connection exists between aquifers under the site.
Sole Source Aquifer:	No information about a sole source aquifer is available
Data Quality:	Information is inferred in the CERCLIS investigation report(s)

AQUIFLOW®

Search Radius: 1.000 Mile.

EDR has developed the AQUIFLOW Information System to provide data on the general direction of groundwater flow at specific points. EDR has reviewed reports submitted by environmental professionals to regulatory authorities at select sites and has extracted the date of the report, groundwater flow direction as determined hydrogeologically, and the depth to water table.

MAP ID	LOCATION FROM TP	GENERAL DIRECTION GROUNDWATER FLOW

* ©1996 Site--specific hydrogeological data gathered by CERCLIS Alerts, Inc., Bainbridge Island, WA. All rights reserved. All of the information and opinions presented are those of the cited EPA report(s), which were completed under a Comprehensive Environmental Response Compensation and Liability Information System (CERCLIS) investigation.

GEOCHECK® - PHYSICAL SETTING SOURCE SUMMARY

MAP ID	LOCATION FROM TP	GENERAL DIRECTION GROUNDWATER FLOW
S217	1/2 - 1 Mile South	Not Reported
1G	1/2 - 1 Mile South	Not Reported

For additional site information, refer to Physical Setting Source Map Findings.

GEOCHECK® - PHYSICAL SETTING SOURCE SUMMARY

GROUNDWATER FLOW VELOCITY INFORMATION

Groundwater flow velocity information for a particular site is best determined by a qualified environmental professional using site specific geologic and soil strata data. If such data are not reasonably ascertainable, it may be necessary to rely on other sources of information, including geologic age identification, rock stratigraphic unit and soil characteristics data collected on nearby properties and regional soil information. In general, contaminant plumes move more quickly through sandy-gravelly types of soils than silty-clayey types of soils.

GEOLOGIC INFORMATION IN GENERAL AREA OF TARGET PROPERTY

Geologic information can be used by the environmental professional in forming an opinion about the relative speed at which contaminant migration may be occurring.

ROCK STRATIGRAPHIC UNIT

Era:	Cenozoic
System:	Quaternary
Series:	Quaternary
Code:	Q *(decoded above as Era, System & Series)*

GEOLOGIC AGE IDENTIFICATION

Category: Stratifed Sequence

Geologic Age and Rock Stratigraphic Unit Source: P.G. Schruben, R.E. Arndt and W.J. Bawiec, Geology of the Conterminous U.S. at 1:2,500,000 Scale - a digital representation of the 1974 P.B. King and H.M. Beikman Map, USGS Digital Data Series DDS - 11 (1994).

DOMINANT SOIL COMPOSITION IN GENERAL AREA OF TARGET PROPERTY

The U.S. Department of Agriculture's (USDA) Soil Conservation Service (SCS) leads the National Cooperative Soil Survey (NCSS) and is responsible for collecting, storing, maintaining and distributing soil survey information for privately owned lands in the United States. A soil map in a soil survey is a representation of soil patterns in a landscape. Soil maps for STATSGO are compiled by generalizing more detailed (SSURGO) soil survey maps. The following information is based on Soil Conservation Service STATSGO data.

Soil Component Name: URBAN LAND

Soil Surface Texture: variable

Hydrologic Group: Not reported

Soil Drainage Class: Not reported

Hydric Status: Soil does not meet the requirements for a hydric soil.

Corrosion Potential - Uncoated Steel: Not Reported

Depth to Bedrock Min: > 10 inches

Depth to Bedrock Max: > 10 inches

GEOCHECK® - PHYSICAL SETTING SOURCE SUMMARY

Soil Layer Information							
	Boundary			Classification			
Layer	Upper	Lower	Soil Texture Class	AASHTO Group	Unified Soil	Permeability Rate (in/hr)	Soil Reaction (pH)
1	0 inches	6 inches	variable	Not reported	Not reported	Max: 0.00 Min: 0.00	Max: 0.00 Min: 0.00

OTHER SOIL TYPES IN AREA

Based on Soil Conservation Service STATSGO data, the following additional subordinant soil types may appear within the general area of target property.

Soil Surface Textures:
loam
clay
silt loam
loamy sand
sandy loam
fine sand
clay loam
gravelly - sandy loam
coarse sand
gravelly - sand
sand

Surficial Soil Types:
loam
clay
silt loam
loamy sand
sandy loam
fine sand
clay loam
gravelly - sandy loam
coarse sand
gravelly - sand
sand

Shallow Soil Types:
fine sandy loam
gravelly - loam
sand
silty clay

Deeper Soil Types:
stratified
clay loam
silty clay loam
gravelly - sandy loam
coarse sand
sand
weathered bedrock
very fine sandy loam

GEOCHECK® - PHYSICAL SETTING SOURCE SUMMARY

LOCAL / REGIONAL WATER AGENCY RECORDS

EDR Local/Regional Water Agency records provide water well information to assist the environmental professional in assessing sources that may impact ground water flow direction, and in forming an opinion about the impact of contaminant migration on nearby drinking water wells.

WELL SEARCH DISTANCE INFORMATION

DATABASE	SEARCH DISTANCE (miles)
Federal USGS	1.000
Federal FRDS PWS	Nearest PWS within 1 mile
State Database	1.000

FEDERAL USGS WELL INFORMATION

MAP ID	WELL ID	LOCATION FROM TP
12	USGS40000139703	1/4 - 1/2 Mile WSW
G36	USGS40000139739	1/4 - 1/2 Mile NE
39	USGS40000139754	1/4 - 1/2 Mile NNW
I44	USGS40000139701	1/2 - 1 Mile WSW
K45	USGS40000139704	1/2 - 1 Mile West
K46	USGS40000139705	1/2 - 1 Mile West
K47	USGS40000139706	1/2 - 1 Mile West
L52	USGS40000139672	1/2 - 1 Mile SW
L53	USGS40000139673	1/2 - 1 Mile SW
K56	USGS40000139707	1/2 - 1 Mile West
L58	USGS40000139620	1/2 - 1 Mile SSW
L64	USGS40000139674	1/2 - 1 Mile SW
L65	USGS40000139675	1/2 - 1 Mile SW
L66	USGS40000139676	1/2 - 1 Mile SW
L76	USGS40000139657	1/2 - 1 Mile SW
L77	USGS40000139656	1/2 - 1 Mile SW
L78	USGS40000139659	1/2 - 1 Mile SW
L79	USGS40000139658	1/2 - 1 Mile SW
L80	USGS40000139653	1/2 - 1 Mile SW
L81	USGS40000139652	1/2 - 1 Mile SW
L82	USGS40000139655	1/2 - 1 Mile SW
L83	USGS40000139654	1/2 - 1 Mile SW
L84	USGS40000139665	1/2 - 1 Mile SW
L85	USGS40000139664	1/2 - 1 Mile SW
L86	USGS40000139667	1/2 - 1 Mile SW
L87	USGS40000139666	1/2 - 1 Mile SW
L88	USGS40000139661	1/2 - 1 Mile SW
L89	USGS40000139660	1/2 - 1 Mile SW
L90	USGS40000139663	1/2 - 1 Mile SW
L91	USGS40000139662	1/2 - 1 Mile SW
L92	USGS40000139631	1/2 - 1 Mile SW
L93	USGS40000139630	1/2 - 1 Mile SW
L94	USGS40000139629	1/2 - 1 Mile SW
L95	USGS40000139632	1/2 - 1 Mile SW
L96	USGS40000139635	1/2 - 1 Mile SW
L97	USGS40000139634	1/2 - 1 Mile SW

GEOCHECK® - PHYSICAL SETTING SOURCE SUMMARY

FEDERAL USGS WELL INFORMATION

MAP ID	WELL ID	LOCATION FROM TP
L98	USGS40000139633	1/2 - 1 Mile SW
L99	USGS40000139628	1/2 - 1 Mile SW
L100	USGS40000139623	1/2 - 1 Mile SW
L101	USGS40000139622	1/2 - 1 Mile SW
L102	USGS40000139621	1/2 - 1 Mile SW
L103	USGS40000139624	1/2 - 1 Mile SW
L104	USGS40000139627	1/2 - 1 Mile SW
L105	USGS40000139626	1/2 - 1 Mile SW
L106	USGS40000139625	1/2 - 1 Mile SW
L107	USGS40000139636	1/2 - 1 Mile SW
L108	USGS40000139647	1/2 - 1 Mile SW
L109	USGS40000139646	1/2 - 1 Mile SW
L110	USGS40000139645	1/2 - 1 Mile SW
L111	USGS40000139648	1/2 - 1 Mile SW
L112	USGS40000139651	1/2 - 1 Mile SW
L113	USGS40000139650	1/2 - 1 Mile SW
L114	USGS40000139649	1/2 - 1 Mile SW
L115	USGS40000139644	1/2 - 1 Mile SW
L116	USGS40000139639	1/2 - 1 Mile SW
L117	USGS40000139638	1/2 - 1 Mile SW
L118	USGS40000139637	1/2 - 1 Mile SW
L119	USGS40000139640	1/2 - 1 Mile SW
L120	USGS40000139643	1/2 - 1 Mile SW
L121	USGS40000139642	1/2 - 1 Mile SW
L122	USGS40000139641	1/2 - 1 Mile SW
L177	USGS40000139668	1/2 - 1 Mile SW
L178	USGS40000139669	1/2 - 1 Mile SW
L179	USGS40000139670	1/2 - 1 Mile SW
O184	USGS40000139774	1/2 - 1 Mile North
O199	USGS40000139780	1/2 - 1 Mile North
W228	USGS40000139612	1/2 - 1 Mile SW
Z239	USGS40000139602	1/2 - 1 Mile SSW
Z241	USGS40000139603	1/2 - 1 Mile SSW

FEDERAL FRDS PUBLIC WATER SUPPLY SYSTEM INFORMATION

MAP ID	WELL ID	LOCATION FROM TP
No PWS System Found		

Note: PWS System location is not always the same as well location.

STATE DATABASE WELL INFORMATION

MAP ID	WELL ID	LOCATION FROM TP
A1	CADWR0000020077	0 - 1/8 Mile East
A2	CADWR0000022820	0 - 1/8 Mile East
B3	CADWR0000006058	1/8 - 1/4 Mile West
B4	CADWR0000019287	1/8 - 1/4 Mile West

GEOCHECK® - PHYSICAL SETTING SOURCE SUMMARY

STATE DATABASE WELL INFORMATION

MAP ID	WELL ID	LOCATION FROM TP
C5	2757	1/8 - 1/4 Mile South
C6	2759	1/8 - 1/4 Mile South
C7	2753	1/8 - 1/4 Mile South
C8	2760	1/8 - 1/4 Mile South
C9	2755	1/8 - 1/4 Mile South
C10	CADDW0000020100	1/8 - 1/4 Mile SSE
C11	CADDW0000008465	1/8 - 1/4 Mile SSE
D13	CAUSGSN00001967	1/4 - 1/2 Mile NNW
D14	CAUSGSN00009192	1/4 - 1/2 Mile NNW
D15	CAUSGSN00017757	1/4 - 1/2 Mile NNW
D16	CAUSGSN00001367	1/4 - 1/2 Mile NNW
E17	CAEDF0000136345	1/4 - 1/2 Mile NNE
E18	CAEDF0000046838	1/4 - 1/2 Mile NNE
F19	CAPFAS000000787	1/4 - 1/2 Mile WSW
F20	CADDW0000009190	1/4 - 1/2 Mile WSW
E21	CAEDF0000102866	1/4 - 1/2 Mile NNE
E22	CAEDF0000077244	1/4 - 1/2 Mile NNE
E23	CAEDF0000096329	1/4 - 1/2 Mile NNE
E24	CAEDF0000101925	1/4 - 1/2 Mile NNE
E25	CAEDF0000114920	1/4 - 1/2 Mile NNE
E26	CAEDF0000087266	1/4 - 1/2 Mile NNE
G27	CADWR0000009693	1/4 - 1/2 Mile NE
H28	CADDW0000016812	1/4 - 1/2 Mile NW
H29	CAPFAS000001106	1/4 - 1/2 Mile NW
E30	CAEDF0000009808	1/4 - 1/2 Mile NNE
E31	CAEDF0000095210	1/4 - 1/2 Mile NNE
D32	CAUSGSN00001370	1/4 - 1/2 Mile NNW
D33	CAUSGSN00018386	1/4 - 1/2 Mile NNW
D34	CAUSGSN00007995	1/4 - 1/2 Mile NNW
D35	CAUSGSN00000739	1/4 - 1/2 Mile NNW
37	CADWR0000008504	1/4 - 1/2 Mile West
I38	2758	1/4 - 1/2 Mile WSW
I40	CADDW0000019437	1/4 - 1/2 Mile WSW
41	CADWR0000035672	1/2 - 1 Mile SSW
J42	CADWR0000001304	1/2 - 1 Mile North
J43	CADWR0000037983	1/2 - 1 Mile North
K48	CAUSGSN00009213	1/2 - 1 Mile West
K49	CAUSGSN00005019	1/2 - 1 Mile West
K50	CAUSGSN00007969	1/2 - 1 Mile West
J51	CADDW0000010573	1/2 - 1 Mile North
L54	CAUSGSN00007383	1/2 - 1 Mile SW
L55	CAUSGSN00011692	1/2 - 1 Mile SW
K57	CAUSGSN00004434	1/2 - 1 Mile West
L59	CADWR8000006350	1/2 - 1 Mile SW
L60	CADWR8000006349	1/2 - 1 Mile SW
M61	CAEDF0000012140	1/2 - 1 Mile WSW
M62	CAEDF0000012036	1/2 - 1 Mile WSW
M63	CAEDF0000085016	1/2 - 1 Mile WSW
M67	CAEDF0000011154	1/2 - 1 Mile WSW
N68	CADWR8000006357	1/2 - 1 Mile West
N69	CADWR8000006356	1/2 - 1 Mile West
N70	CADWR8000006358	1/2 - 1 Mile West

GEOCHECK® - PHYSICAL SETTING SOURCE SUMMARY

STATE DATABASE WELL INFORMATION

MAP ID	WELL ID	LOCATION FROM TP
N71	CADWR8000006359	1/2 - 1 Mile West
M72	CAEDF0000088493	1/2 - 1 Mile WSW
M73	CAEDF0000052385	1/2 - 1 Mile WSW
M74	CAEDF0000098210	1/2 - 1 Mile WSW
M75	CAEDF0000131620	1/2 - 1 Mile WSW
M123	CAEDF0000017255	1/2 - 1 Mile WSW
M124	CAEDF0000058733	1/2 - 1 Mile WSW
M125	CAEDF0000139083	1/2 - 1 Mile WSW
L126	CAUSGSN00007968	1/2 - 1 Mile SW
L127	CAUSGSN00005620	1/2 - 1 Mile SW
L128	CAUSGSN00011688	1/2 - 1 Mile SW
L129	CAUSGSN00006826	1/2 - 1 Mile SW
L130	CAUSGSN00012292	1/2 - 1 Mile SW
L131	CAUSGSN00012288	1/2 - 1 Mile SW
L132	CAUSGSN00010433	1/2 - 1 Mile SW
L133	CAUSGSN00000734	1/2 - 1 Mile SW
L134	CAUSGSN00000711	1/2 - 1 Mile SW
L135	CAUSGSN00003180	1/2 - 1 Mile SW
L136	CAUSGSN00017774	1/2 - 1 Mile SW
L137	CAUSGSN00001963	1/2 - 1 Mile SW
L138	CAUSGSN00002566	1/2 - 1 Mile SW
L139	CAUSGSN00003795	1/2 - 1 Mile SW
L140	CAUSGSN00009191	1/2 - 1 Mile SW
L141	CAUSGSN00008620	1/2 - 1 Mile SW
L142	CAUSGSN00012903	1/2 - 1 Mile SW
L143	CAUSGSN00017779	1/2 - 1 Mile SW
L144	CAUSGSN00012904	1/2 - 1 Mile SW
L145	CAUSGSN00014745	1/2 - 1 Mile SW
L146	CAUSGSN00018961	1/2 - 1 Mile SW
L147	CAUSGSN00015369	1/2 - 1 Mile SW
L148	CAUSGSN00001369	1/2 - 1 Mile SW
L149	CAUSGSN00011073	1/2 - 1 Mile SW
L150	CAUSGSN00007384	1/2 - 1 Mile SW
L151	CAUSGSN00007407	1/2 - 1 Mile SW
L152	CAUSGSN00012289	1/2 - 1 Mile SW
L153	CAUSGSN00006830	1/2 - 1 Mile SW
L154	CAUSGSN00012900	1/2 - 1 Mile SW
L155	CAUSGSN00007380	1/2 - 1 Mile SW
L156	CAUSGSN00017135	1/2 - 1 Mile SW
L157	CAUSGSN00017756	1/2 - 1 Mile SW
L158	CAUSGSN00003183	1/2 - 1 Mile SW
L159	CAUSGSN00011048	1/2 - 1 Mile SW
L160	CAUSGSN00017159	1/2 - 1 Mile SW
L161	CAUSGSN00004425	1/2 - 1 Mile SW
O162	CALLNL000001113	1/2 - 1 Mile North
M163	CAEDF0000131425	1/2 - 1 Mile WSW
M164	CAEDF0000071739	1/2 - 1 Mile WSW
M165	CAEDF0000064504	1/2 - 1 Mile WSW
M166	CAEDF0000122854	1/2 - 1 Mile WSW
M167	CAEDF0000059659	1/2 - 1 Mile WSW
M168	CAEDF0000038066	1/2 - 1 Mile WSW
M169	CAEDF0000041781	1/2 - 1 Mile WSW

GEOCHECK® - PHYSICAL SETTING SOURCE SUMMARY

STATE DATABASE WELL INFORMATION

MAP ID	WELL ID	LOCATION FROM TP
M170	CAEDF0000073517	1/2 - 1 Mile WSW
M171	CAEDF0000066226	1/2 - 1 Mile WSW
M172	CAEDF0000082495	1/2 - 1 Mile WSW
M173	CAEDF0000053940	1/2 - 1 Mile WSW
M174	CAEDF0000093144	1/2 - 1 Mile WSW
M175	CAEDF0000093576	1/2 - 1 Mile WSW
M176	CAEDF0000109340	1/2 - 1 Mile WSW
L180	CAUSGSN00005023	1/2 - 1 Mile SW
O181	CAUSGS000001912	1/2 - 1 Mile North
O182	CAUSGSN00018361	1/2 - 1 Mile North
O183	CADDW0000005749	1/2 - 1 Mile North
P185	CADWR8000006345	1/2 - 1 Mile SW
P186	CADWR8000006346	1/2 - 1 Mile SW
P187	CADWR8000006347	1/2 - 1 Mile SW
P188	CADWR8000006344	1/2 - 1 Mile SW
P189	CADWR8000006340	1/2 - 1 Mile SW
P190	CADWR8000006339	1/2 - 1 Mile SW
P191	CADWR8000006341	1/2 - 1 Mile SW
P192	CADWR8000006343	1/2 - 1 Mile SW
P193	CADWR8000006342	1/2 - 1 Mile SW
Q194	CAEDF0000104196	1/2 - 1 Mile WSW
Q195	CAEDF0000131187	1/2 - 1 Mile WSW
Q196	CAEDF0000110579	1/2 - 1 Mile WSW
R197	CAEDF0000004299	1/2 - 1 Mile ESE
O198	CAUSGSN00005655	1/2 - 1 Mile North
R200	CAEDF0000047253	1/2 - 1 Mile ESE
R201	CAEDF0000051965	1/2 - 1 Mile ESE
R202	CAEDF0000082338	1/2 - 1 Mile ESE
R203	CAEDF0000121259	1/2 - 1 Mile ESE
R204	CAEDF0000121757	1/2 - 1 Mile ESE
R205	CAEDF0000111043	1/2 - 1 Mile ESE
R206	CAEDF0000032093	1/2 - 1 Mile ESE
R207	CAEDF0000086048	1/2 - 1 Mile ESE
S208	CADWR0000015469	1/2 - 1 Mile South
T209	CAEDF0000067156	1/2 - 1 Mile WSW
T210	CAEDF0000113335	1/2 - 1 Mile WSW
T211	CAEDF0000043530	1/2 - 1 Mile WSW
T212	CAEDF0000061661	1/2 - 1 Mile WSW
T213	CAEDF0000128565	1/2 - 1 Mile WSW
T214	CAEDF0000115360	1/2 - 1 Mile WSW
R215	CAEDF0000056370	1/2 - 1 Mile ESE
R216	CAEDF0000136063	1/2 - 1 Mile ESE
U218	CADWR0000003576	1/2 - 1 Mile South
U219	CADWR0000020442	1/2 - 1 Mile South
U220	CADWR0000002450	1/2 - 1 Mile South
U221	CADWR0000001305	1/2 - 1 Mile South
S222	CAEDF0000033423	1/2 - 1 Mile South
S223	CAEDF0000032114	1/2 - 1 Mile South
224	CADWR0000014529	1/2 - 1 Mile North
S225	CAEDF0000068627	1/2 - 1 Mile South
V226	CAEDF0000009376	1/2 - 1 Mile ESE
V227	CAEDF0000013260	1/2 - 1 Mile ESE

GEOCHECK® - PHYSICAL SETTING SOURCE SUMMARY

STATE DATABASE WELL INFORMATION

MAP ID	WELL ID	LOCATION FROM TP
229	CADDW0000015487	1/2 - 1 Mile WNW
W230	CAUSGSN00014128	1/2 - 1 Mile SW
X231	CADWR0000031222	1/2 - 1 Mile NW
X232	CADWR0000000091	1/2 - 1 Mile NW
Y233	CAEDF0000013104	1/2 - 1 Mile WNW
234	CADWR8000006334	1/2 - 1 Mile SW
Y235	CAEDF0000134571	1/2 - 1 Mile WNW
Y236	CAEDF0000054392	1/2 - 1 Mile WNW
Y237	CAEDF0000139716	1/2 - 1 Mile WNW
Y238	CAEDF0000017630	1/2 - 1 Mile WNW
Z240	CAUSGSN00001962	1/2 - 1 Mile SSW
Z242	CAUSGSN00000097	1/2 - 1 Mile SSW
AA243	CAEDF0000102287	1/2 - 1 Mile SSE
AA244	CAEDF0000002265	1/2 - 1 Mile SSE
AA245	CAEDF0000047321	1/2 - 1 Mile SSE
AA246	CAEDF0000134124	1/2 - 1 Mile SSE
AA247	CAEDF0000080798	1/2 - 1 Mile SSE
AA248	CAEDF0000143593	1/2 - 1 Mile SSE
AA249	CAEDF0000127411	1/2 - 1 Mile SSE
AA250	CAEDF0000030941	1/2 - 1 Mile SSE
AA251	CAEDF0000065712	1/2 - 1 Mile SSE
AA252	CAEDF0000117780	1/2 - 1 Mile SSE
AA253	CAEDF0000124316	1/2 - 1 Mile SSE
AA254	CAEDF0000063866	1/2 - 1 Mile SSE
AA255	CAEDF0000079118	1/2 - 1 Mile SSE
AA256	CAEDF0000051389	1/2 - 1 Mile SSE
AB257	CAEDF0000048836	1/2 - 1 Mile South
AC258	CADDW0000021917	1/2 - 1 Mile North
AA259	CAEDF0000095033	1/2 - 1 Mile SSE
AD260	CAEDF0000004200	1/2 - 1 Mile NW
AD261	CAEDF0000114509	1/2 - 1 Mile NW
AC262	2751	1/2 - 1 Mile North
AC263	2752	1/2 - 1 Mile North
264	CADWR0000004820	1/2 - 1 Mile NE
AD265	CAEDF0000100929	1/2 - 1 Mile NW
AD266	CAEDF0000111757	1/2 - 1 Mile NW
AD267	CAEDF0000134585	1/2 - 1 Mile NW
AD268	CAEDF0000092361	1/2 - 1 Mile NW
AB269	CAEDF0000004408	1/2 - 1 Mile SSE
270	2754	1/2 - 1 Mile West
AB271	CAEDF0000132547	1/2 - 1 Mile SSE

OTHER STATE DATABASE INFORMATION

STATE OIL/GAS WELL INFORMATION

MAP ID	WELL ID	LOCATION FROM TP
A1	CAOG14000005679	1/8 - 1/4 Mile NW
A2	CAOG14000005502	1/4 - 1/2 Mile NW
B3	CAOG14000005086	1/4 - 1/2 Mile NNW
4	CAOG14000224642	1/4 - 1/2 Mile ENE
B5	CAOG14000005501	1/4 - 1/2 Mile NNW
C6	CAOG14000224436	1/2 - 1 Mile East

STATE OIL/GAS WELL INFORMATION

MAP ID	WELL ID	LOCATION FROM TP
7	CAOG14000005500	1/2 - 1 Mile WNW
D8	CAOG14000224648	1/2 - 1 Mile East
C9	CAOG14000224647	1/2 - 1 Mile East
C10	CAOG14000224646	1/2 - 1 Mile East
E11	CAOG14000005572	1/2 - 1 Mile NE
12	CAOG14000224663	1/2 - 1 Mile East
F13	CAOG14000224435	1/2 - 1 Mile ESE
C14	CAOG14000224664	1/2 - 1 Mile East
E15	CAOG14000005573	1/2 - 1 Mile NE
D16	CAOG14000224438	1/2 - 1 Mile East
D17	CAOG14000224490	1/2 - 1 Mile East
G18	CAOG14000224696	1/2 - 1 Mile ESE
F19	CAOG14000224510	1/2 - 1 Mile ESE
20	CAOG14000224446	1/2 - 1 Mile East
F21	CAOG14000224491	1/2 - 1 Mile ESE
G22	CAOG14000224695	1/2 - 1 Mile ESE
23	CAOG14000224112	1/2 - 1 Mile East
G24	CAOG14000224699	1/2 - 1 Mile ESE
G25	CAOG14000224697	1/2 - 1 Mile ESE
G26	CAOG14000224437	1/2 - 1 Mile ESE
27	CAOG14000224351	1/2 - 1 Mile ESE
28	CAOG14000224643	1/2 - 1 Mile ESE
H29	CAOG14000224487	1/2 - 1 Mile East
30	CAOG14000005109	1/2 - 1 Mile NW
H31	CAOG14000224503	1/2 - 1 Mile East
H32	CAOG14000224698	1/2 - 1 Mile East
33	CAOG14000005503	1/2 - 1 Mile NNW
H34	CAOG14000224110	1/2 - 1 Mile East
I35	CAOG14000224469	1/2 - 1 Mile East
I36	CAOG14000224471	1/2 - 1 Mile East
H37	CAOG14000224494	1/2 - 1 Mile ESE
J38	CAOG14000224500	1/2 - 1 Mile East
J39	CAOG14000224089	1/2 - 1 Mile East
J40	CAOG14000224501	1/2 - 1 Mile East
J41	CAOG14000224085	1/2 - 1 Mile East
J42	CAOG14000224362	1/2 - 1 Mile East
I43	CAOG14000224472	1/2 - 1 Mile East
J44	CAOG14000224363	1/2 - 1 Mile East
J45	CAOG14000224800	1/2 - 1 Mile East
J46	CAOG14000224801	1/2 - 1 Mile East
I47	CAOG14000224470	1/2 - 1 Mile East
J48	CAOG14000224799	1/2 - 1 Mile East
J49	CAOG14000224082	1/2 - 1 Mile East
K50	CAOG14000224495	1/2 - 1 Mile ESE
K51	CAOG14000224499	1/2 - 1 Mile ESE
52	CAOG14000005900	1/2 - 1 Mile WNW
J53	CAOG14000224083	1/2 - 1 Mile East
J54	CAOG14000224084	1/2 - 1 Mile East
J55	CAOG14000224354	1/2 - 1 Mile East
J56	CAOG14000224355	1/2 - 1 Mile East
J57	CAOG14000224353	1/2 - 1 Mile East
J58	CAOG14000224352	1/2 - 1 Mile East
59	CAOG14000005943	1/2 - 1 Mile NE
L60	CAOG14000224645	1/2 - 1 Mile East
L61	CAOG14000224644	1/2 - 1 Mile East
62	CAOG14000005213	1/2 - 1 Mile WNW

PHYSICAL SETTING SOURCE MAP - 6548232.2s

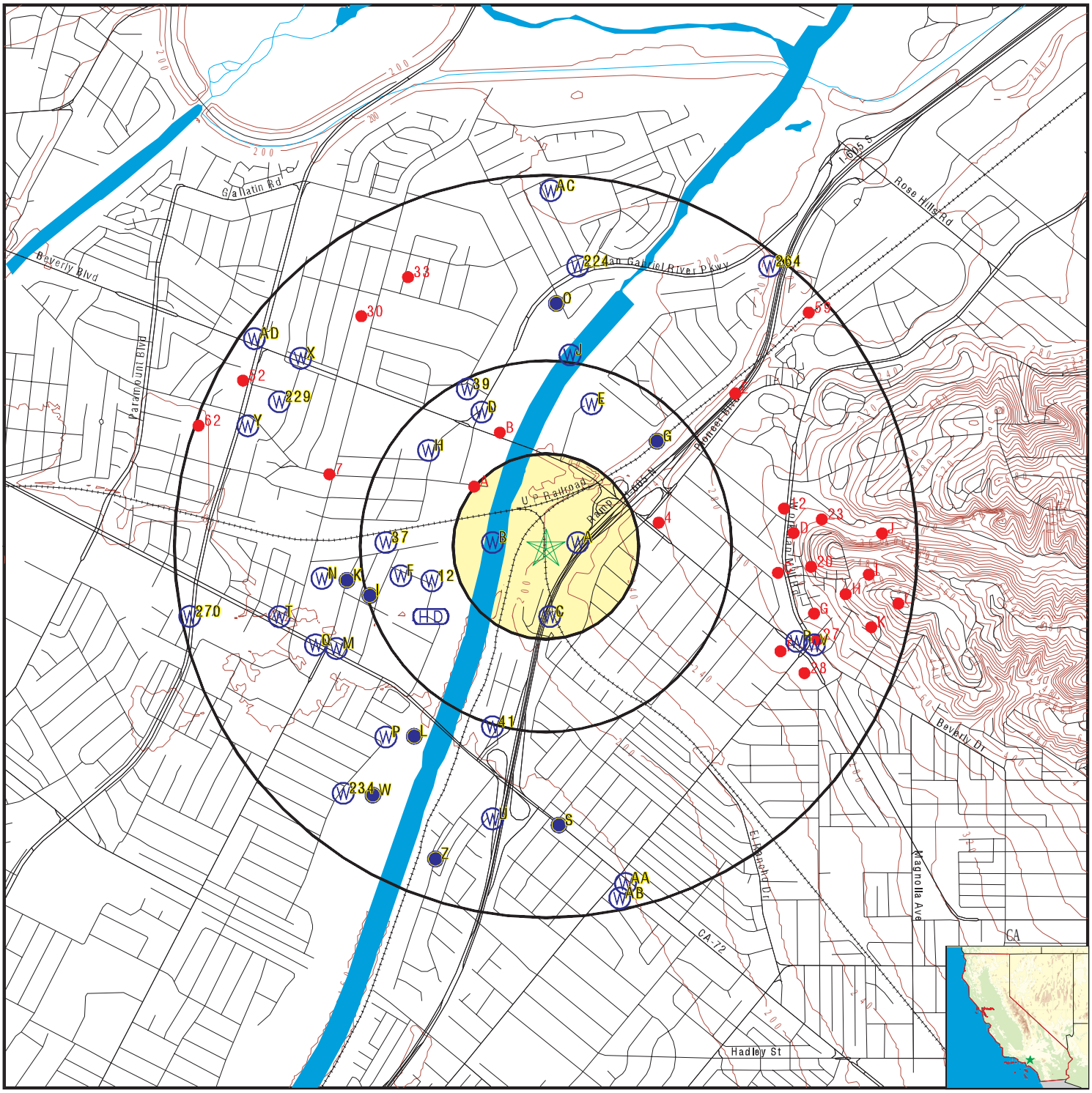

- County Boundary
- Major Roads
- Contour Lines
- Earthquake Fault Lines
- Earthquake epicenter, Richter 5 or greater
- Water Wells
- Public Water Supply Wells
- Cluster of Multiple Icons
- Groundwater Flow Direction
- Indeterminate Groundwater Flow at Location
- Groundwater Flow Varies at Location
- Closest Hydrogeological Data
- Oil, gas or related wells

SITE NAME:	InSite Pico Rivera	CLIENT:	Roux Associates
ADDRESS:	Not Reported	CONTACT:	Amelia Feick
	Pico Rivera CA 90660	INQUIRY #:	6548232.2s
LAT/LONG:	34.002749 / 118.067499	DATE:	June 22, 2021 5:48 pm

Copyright © 2021 EDR, Inc. © 2015 TomTom Rel. 2015.

GEOCHECK® - PHYSICAL SETTING SOURCE MAP FINDINGS

Map ID
Direction
Distance
Elevation | Database | EDR ID Number

A1
East
0 - 1/8 Mile
Higher

CA WELLS **CADWR0000020077**

Well ID:	02S11W18A001S	Well Type:	UNK
Source:	Department of Water Resources		
Other Name:	02S11W18A001S	GAMA PFAS Testing:	Not Reported
Groundwater Quality Data:	https://gamagroundwater.waterboards.ca.gov/gama/gamamap/public/GamaDataDisplay.asp?dataset=DWR&samp_date=&global_id=&assigned_name=02S11W18A001S&store_num=		
GeoTracker Data:	Not Reported		

A2
East
0 - 1/8 Mile
Higher

CA WELLS **CADWR0000022820**

Well ID:	02S11W18A005S	Well Type:	UNK
Source:	Department of Water Resources		
Other Name:	02S11W18A005S	GAMA PFAS Testing:	Not Reported
Groundwater Quality Data:	https://gamagroundwater.waterboards.ca.gov/gama/gamamap/public/GamaDataDisplay.asp?dataset=DWR&samp_date=&global_id=&assigned_name=02S11W18A005S&store_num=		
GeoTracker Data:	Not Reported		

B3
West
1/8 - 1/4 Mile
Lower

CA WELLS **CADWR0000006058**

Well ID:	02S11W18B001S	Well Type:	UNK
Source:	Department of Water Resources		
Other Name:	02S11W18B001S	GAMA PFAS Testing:	Not Reported
Groundwater Quality Data:	https://gamagroundwater.waterboards.ca.gov/gama/gamamap/public/GamaDataDisplay.asp?dataset=DWR&samp_date=&global_id=&assigned_name=02S11W18B001S&store_num=		
GeoTracker Data:	Not Reported		

B4
West
1/8 - 1/4 Mile
Lower

CA WELLS **CADWR0000019287**

Well ID:	02S11W18B005S	Well Type:	UNK
Source:	Department of Water Resources		
Other Name:	02S11W18B005S	GAMA PFAS Testing:	Not Reported
Groundwater Quality Data:	https://gamagroundwater.waterboards.ca.gov/gama/gamamap/public/GamaDataDisplay.asp?dataset=DWR&samp_date=&global_id=&assigned_name=02S11W18B005S&store_num=		
GeoTracker Data:	Not Reported		

GEOCHECK® - PHYSICAL SETTING SOURCE MAP FINDINGS

Map ID
Direction
Distance
Elevation

Database | EDR ID Number

C5
South
1/8 - 1/4 Mile
Lower

CA WELLS **2757**

Seq:	2757	Prim sta c:	02S/11W-18B05 S
Frds no:	1910125003	County:	19
District:	07	User id:	4TH
System no:	1910125	Water type:	G
Source nam:	WELL 04 - DESTROYED	Station ty:	WELL/AMBNT/MUN/INTAKE/SUPPLY
Latitude:	340000.0	Longitude:	1180400.0
Precision:	8	Status:	DS
Comment 1:	Not Reported	Comment 2:	Not Reported
Comment 3:	Not Reported	Comment 4:	Not Reported
Comment 5:	Not Reported	Comment 6:	Not Reported
Comment 7:	Not Reported		

System no:	1910125	System nam:	Pico Wd
Hqname:	Not Reported	Address:	4843 S CHURCH ST
City:	PICO RIVERA	State:	Not Reported
Zip:	90660	Zip ext:	Not Reported
Pop serv:	24000	Connection:	5211
Area serve:	PICO RIVERA		

C6
South
1/8 - 1/4 Mile
Lower

CA WELLS **2759**

Seq:	2759	Prim sta c:	02S/11W-18C02 S
Frds no:	1910125001	County:	19
District:	07	User id:	4TH
System no:	1910125	Water type:	G
Source nam:	WELL 01 - STANDBY	Station ty:	WELL/AMBNT/MUN/INTAKE/SUPPLY
Latitude:	340000.0	Longitude:	1180400.0
Precision:	8	Status:	SR
Comment 1:	Not Reported	Comment 2:	Not Reported
Comment 3:	Not Reported	Comment 4:	Not Reported
Comment 5:	Not Reported	Comment 6:	Not Reported
Comment 7:	Not Reported		

System no:	1910125	System nam:	Pico Wd
Hqname:	Not Reported	Address:	4843 S CHURCH ST
City:	PICO RIVERA	State:	Not Reported
Zip:	90660	Zip ext:	Not Reported
Pop serv:	24000	Connection:	5211
Area serve:	PICO RIVERA		

C7
South
1/8 - 1/4 Mile
Lower

CA WELLS **2753**

Seq:	2753	Prim sta c:	02S/11W-07J01 S
Frds no:	1910173002	County:	19
District:	07	User id:	4TH
System no:	1910173	Water type:	G
Source nam:	WELL 07 - INACTIVE	Station ty:	WELL/AMBNT/MUN/INTAKE/SUPPLY

Latitude:	340000.0	Longitude:	1180400.0
Precision:	8	Status:	IR
Comment 1:	Not Reported	Comment 2:	Not Reported
Comment 3:	Not Reported	Comment 4:	Not Reported
Comment 5:	Not Reported	Comment 6:	Not Reported
Comment 7:	Not Reported		
System no:	1910173	System nam:	Whittier-City, Water Dept.
Hqname:	Not Reported	Address:	13230 EAST PENN STREET
City:	WHITTIER	State:	CA
Zip:	90602	Zip ext:	Not Reported
Pop serv:	47000	Connection:	11500
Area serve:	WHITTIER		

C8
South
1/8 - 1/4 Mile
Lower

CA WELLS 2760

Seq:	2760	Prim sta c:	02S/11W-18C03 S
Frds no:	1910125002	County:	19
District:	07	User id:	4TH
System no:	1910125	Water type:	G
Source nam:	WELL 02	Station ty:	WELL/AMBNT/MUN/INTAKE/SUPPLY
Latitude:	340000.0	Longitude:	1180400.0
Precision:	8	Status:	AR
Comment 1:	Not Reported	Comment 2:	Not Reported
Comment 3:	Not Reported	Comment 4:	Not Reported
Comment 5:	Not Reported	Comment 6:	Not Reported
Comment 7:	Not Reported		
System no:	1910125	System nam:	Pico Wd
Hqname:	Not Reported	Address:	4843 S CHURCH ST
City:	PICO RIVERA	State:	Not Reported
Zip:	90660	Zip ext:	Not Reported
Pop serv:	24000	Connection:	5211
Area serve:	PICO RIVERA		
Sample date:	08-MAY-14	Finding:	9.3
Chemical:	NITRATE (AS NO3)	Report units:	MG/L
Dlr:	2.		
Sample date:	29-MAY-13	Finding:	9.6
Chemical:	NITRATE (AS NO3)	Report units:	MG/L
Dlr:	2.		
Sample date:	26-MAR-13	Finding:	72.9
Chemical:	CALCIUM	Report units:	MG/L
Dlr:	0.		
Sample date:	26-MAR-13	Finding:	2200.
Chemical:	NITRATE + NITRITE (AS N)	Report units:	MG/L
Dlr:	0.4		
Sample date:	26-MAR-13	Finding:	0.12
Chemical:	TURBIDITY, LABORATORY	Report units:	NTU
Dlr:	0.1		
Sample date:	26-MAR-13	Finding:	9.7
Chemical:	NITRATE (AS NO3)	Report units:	MG/L
Dlr:	2.		

Sample date:	26-MAR-13	Finding:	0.979
Chemical:	LANGELIER INDEX @ 60 C	Report units:	Not Reported
Dlr:	0.		
Sample date:	26-MAR-13	Finding:	570.
Chemical:	TOTAL DISSOLVED SOLIDS	Report units:	MG/L
Dlr:	0.		
Sample date:	26-MAR-13	Finding:	920.
Chemical:	SPECIFIC CONDUCTANCE	Report units:	US
Dlr:	0.		
Sample date:	26-MAR-13	Finding:	7.35
Chemical:	PH, LABORATORY	Report units:	Not Reported
Dlr:	0.		
Sample date:	26-MAR-13	Finding:	180.
Chemical:	ALKALINITY (TOTAL) AS CACO3	Report units:	MG/L
Dlr:	0.		
Sample date:	26-MAR-13	Finding:	220.
Chemical:	BICARBONATE ALKALINITY	Report units:	MG/L
Dlr:	0.		
Sample date:	26-MAR-13	Finding:	260.
Chemical:	HARDNESS (TOTAL) AS CACO3	Report units:	MG/L
Dlr:	0.		
Sample date:	26-MAR-13	Finding:	18.2
Chemical:	MAGNESIUM	Report units:	MG/L
Dlr:	0.		
Sample date:	26-MAR-13	Finding:	88.
Chemical:	SODIUM	Report units:	MG/L
Dlr:	0.		
Sample date:	26-MAR-13	Finding:	5.9
Chemical:	POTASSIUM	Report units:	MG/L
Dlr:	0.		
Sample date:	26-MAR-13	Finding:	100.
Chemical:	CHLORIDE	Report units:	MG/L
Dlr:	0.		
Sample date:	26-MAR-13	Finding:	130.
Chemical:	SULFATE	Report units:	MG/L
Dlr:	0.5		
Sample date:	26-MAR-13	Finding:	0.34
Chemical:	FLUORIDE (F) (NATURAL-SOURCE)	Report units:	MG/L
Dlr:	0.1		
Sample date:	21-AUG-12	Finding:	1.6e-002
Chemical:	GROSS ALPHA MDA95	Report units:	PCI/L
Dlr:	0.		
Sample date:	21-AUG-12	Finding:	0.202
Chemical:	GROSS ALPHA COUNTING ERROR	Report units:	PCI/L
Dlr:	0.		
Sample date:	14-MAR-12	Finding:	5.53
Chemical:	GROSS ALPHA	Report units:	PCI/L

Dlr:	3.		
Sample date:	14-MAR-12	Finding:	0.384
Chemical:	GROSS ALPHA COUNTING ERROR	Report units:	PCI/L
Dlr:	0.		
Sample date:	14-MAR-12	Finding:	1.6e-002
Chemical:	GROSS ALPHA MDA95	Report units:	PCI/L
Dlr:	0.		

C9
South
1/8 - 1/4 Mile
Lower

CA WELLS 2755

Seq:	2755	Prim sta c:	02S/11W-07P02 S
Frds no:	1910125011	County:	19
District:	07	User id:	4TH
System no:	1910125	Water type:	G
Source nam:	WELL 10	Station ty:	WELL/AMBNT/MUN/INTAKE/SUPPLY
Latitude:	340000.0	Longitude:	1180400.0
Precision:	8	Status:	AR
Comment 1:	Not Reported	Comment 2:	Not Reported
Comment 3:	Not Reported	Comment 4:	Not Reported
Comment 5:	Not Reported	Comment 6:	Not Reported
Comment 7:	Not Reported		
System no:	1910125	System nam:	Pico Wd
Hqname:	Not Reported	Address:	4843 S CHURCH ST
City:	PICO RIVERA	State:	Not Reported
Zip:	90660	Zip ext:	Not Reported
Pop serv:	24000	Connection:	5211
Area serve:	PICO RIVERA		
Sample date:	13-FEB-18	Finding:	0.71
Chemical:	TRICHLOROETHYLENE	Report units:	UG/L
Dlr:	0.5		
Sample date:	13-FEB-18	Finding:	1.8
Chemical:	TETRACHLOROETHYLENE	Report units:	UG/L
Dlr:	0.5		
Sample date:	22-NOV-17	Finding:	0.66
Chemical:	TRICHLOROETHYLENE	Report units:	UG/L
Dlr:	0.5		
Sample date:	22-NOV-17	Finding:	1.6
Chemical:	TETRACHLOROETHYLENE	Report units:	UG/L
Dlr:	0.5		
Sample date:	24-AUG-17	Finding:	0.76
Chemical:	TRICHLOROETHYLENE	Report units:	UG/L
Dlr:	0.5		
Sample date:	24-AUG-17	Finding:	2.5
Chemical:	NITRATE (AS N)	Report units:	MG/L
Dlr:	0.4		
Sample date:	24-AUG-17	Finding:	21.2
Chemical:	SOURCE TEMPERATURE C	Report units:	C
Dlr:	0.		

Sample date:	24-AUG-17	Finding:	2.
Chemical:	TETRACHLOROETHYLENE	Report units:	UG/L
Dlr:	0.5		
Sample date:	08-MAY-17	Finding:	18.7
Chemical:	MAGNESIUM	Report units:	MG/L
Dlr:	0.		
Sample date:	08-MAY-17	Finding:	115.
Chemical:	CALCIUM	Report units:	MG/L
Dlr:	0.		
Sample date:	08-MAY-17	Finding:	365.
Chemical:	HARDNESS (TOTAL) AS CACO3	Report units:	MG/L
Dlr:	0.		
Sample date:	08-MAY-17	Finding:	2.5
Chemical:	NITRATE (AS N)	Report units:	MG/L
Dlr:	0.4		
Sample date:	08-MAY-17	Finding:	230.
Chemical:	BICARBONATE ALKALINITY	Report units:	MG/L
Dlr:	0.		
Sample date:	08-MAY-17	Finding:	190.
Chemical:	ALKALINITY (TOTAL) AS CACO3	Report units:	MG/L
Dlr:	0.		
Sample date:	08-MAY-17	Finding:	7.82
Chemical:	PH, LABORATORY	Report units:	Not Reported
Dlr:	0.		
Sample date:	08-MAY-17	Finding:	910.
Chemical:	SPECIFIC CONDUCTANCE	Report units:	US
Dlr:	0.		
Sample date:	08-MAY-17	Finding:	53.
Chemical:	SODIUM	Report units:	MG/L
Dlr:	0.		
Sample date:	08-MAY-17	Finding:	5.
Chemical:	POTASSIUM	Report units:	MG/L
Dlr:	0.		
Sample date:	08-MAY-17	Finding:	120.
Chemical:	SULFATE	Report units:	MG/L
Dlr:	0.5		
Sample date:	08-MAY-17	Finding:	0.24
Chemical:	FLUORIDE (F) (NATURAL-SOURCE)	Report units:	MG/L
Dlr:	0.1		
Sample date:	08-MAY-17	Finding:	2.3
Chemical:	TETRACHLOROETHYLENE	Report units:	UG/L
Dlr:	0.5		
Sample date:	08-MAY-17	Finding:	0.82
Chemical:	TRICHLOROETHYLENE	Report units:	UG/L
Dlr:	0.5		
Sample date:	08-MAY-17	Finding:	570.
Chemical:	TOTAL DISSOLVED SOLIDS	Report units:	MG/L

Dlr:	0.		
Sample date:	08-MAY-17	Finding:	1.19
Chemical:	LANGELIER INDEX @ 60 C	Report units:	Not Reported
Dlr:	0.		
Sample date:	08-MAY-17	Finding:	2.5
Chemical:	NITRATE + NITRITE (AS N)	Report units:	MG/L
Dlr:	0.4		
Sample date:	08-MAY-17	Finding:	90.
Chemical:	CHLORIDE	Report units:	MG/L
Dlr:	0.		
Sample date:	23-FEB-17	Finding:	1.9
Chemical:	TETRACHLOROETHYLENE	Report units:	UG/L
Dlr:	0.5		
Sample date:	23-FEB-17	Finding:	0.67
Chemical:	TRICHLOROETHYLENE	Report units:	UG/L
Dlr:	0.5		
Sample date:	22-DEC-16	Finding:	0.51
Chemical:	TRICHLOROETHYLENE	Report units:	UG/L
Dlr:	0.5		
Sample date:	22-DEC-16	Finding:	1.3
Chemical:	TETRACHLOROETHYLENE	Report units:	UG/L
Dlr:	0.5		
Sample date:	09-DEC-16	Finding:	1.1
Chemical:	1,4-DIOXANE	Report units:	UG/L
Dlr:	1.		
Sample date:	30-NOV-16	Finding:	0.65
Chemical:	TRICHLOROETHYLENE	Report units:	UG/L
Dlr:	0.5		
Sample date:	30-NOV-16	Finding:	1.4
Chemical:	TETRACHLOROETHYLENE	Report units:	UG/L
Dlr:	0.5		
Sample date:	22-NOV-16	Finding:	1.1
Chemical:	1,4-DIOXANE	Report units:	UG/L
Dlr:	1.		
Sample date:	10-AUG-16	Finding:	0.58
Chemical:	TRICHLOROETHYLENE	Report units:	UG/L
Dlr:	0.5		
Sample date:	10-AUG-16	Finding:	1.7
Chemical:	TETRACHLOROETHYLENE	Report units:	UG/L
Dlr:	0.5		
Sample date:	10-AUG-16	Finding:	2.4
Chemical:	NITRATE (AS N)	Report units:	MG/L
Dlr:	0.4		
Sample date:	09-MAY-16	Finding:	0.76
Chemical:	TRICHLOROETHYLENE	Report units:	UG/L
Dlr:	0.5		

Sample date:	09-MAY-16	Finding:	2.1
Chemical:	TETRACHLOROETHYLENE	Report units:	UG/L
Dlr:	0.5		
Sample date:	25-FEB-16	Finding:	2.3
Chemical:	TETRACHLOROETHYLENE	Report units:	UG/L
Dlr:	0.5		
Sample date:	25-FEB-16	Finding:	0.19
Chemical:	FLUORIDE (F) (NATURAL-SOURCE)	Report units:	MG/L
Dlr:	0.1		
Sample date:	25-FEB-16	Finding:	0.81
Chemical:	TRICHLOROETHYLENE	Report units:	UG/L
Dlr:	0.5		
Sample date:	29-JAN-16	Finding:	2.4
Chemical:	NITRATE (AS N)	Report units:	MG/L
Dlr:	0.4		
Sample date:	23-DEC-15	Finding:	0.69
Chemical:	TRICHLOROETHYLENE	Report units:	UG/L
Dlr:	0.5		
Sample date:	23-DEC-15	Finding:	1.9
Chemical:	TETRACHLOROETHYLENE	Report units:	UG/L
Dlr:	0.5		
Sample date:	26-AUG-15	Finding:	2.2
Chemical:	TETRACHLOROETHYLENE	Report units:	UG/L
Dlr:	0.5		
Sample date:	26-AUG-15	Finding:	0.75
Chemical:	TRICHLOROETHYLENE	Report units:	UG/L
Dlr:	0.5		
Sample date:	22-JUN-15	Finding:	1.1
Chemical:	1,4-DIOXANE	Report units:	UG/L
Dlr:	1.		
Sample date:	22-JUN-15	Finding:	2.4
Chemical:	TETRACHLOROETHYLENE	Report units:	UG/L
Dlr:	0.5		
Sample date:	22-JUN-15	Finding:	0.86
Chemical:	TRICHLOROETHYLENE	Report units:	UG/L
Dlr:	0.5		
Sample date:	18-MAR-15	Finding:	0.322
Chemical:	GROSS ALPHA COUNTING ERROR	Report units:	PCI/L
Dlr:	0.		
Sample date:	18-MAR-15	Finding:	2.6
Chemical:	TETRACHLOROETHYLENE	Report units:	UG/L
Dlr:	0.5		
Sample date:	18-MAR-15	Finding:	0.75
Chemical:	TRICHLOROETHYLENE	Report units:	UG/L
Dlr:	0.5		
Sample date:	18-MAR-15	Finding:	1.e-002
Chemical:	GROSS ALPHA MDA95	Report units:	PCI/L

Dlr:	0.		
Sample date:	18-MAR-15	Finding:	5.7
Chemical:	GROSS ALPHA	Report units:	PCI/L
Dlr:	3.		
Sample date:	23-OCT-14	Finding:	2.
Chemical:	TETRACHLOROETHYLENE	Report units:	UG/L
Dlr:	0.5		
Sample date:	23-OCT-14	Finding:	0.72
Chemical:	TRICHLOROETHYLENE	Report units:	UG/L
Dlr:	0.5		
Sample date:	22-AUG-14	Finding:	9.9
Chemical:	NITRATE (AS NO3)	Report units:	MG/L
Dlr:	2.		
Sample date:	22-AUG-14	Finding:	0.81
Chemical:	TRICHLOROETHYLENE	Report units:	UG/L
Dlr:	0.5		
Sample date:	22-AUG-14	Finding:	2.3
Chemical:	TETRACHLOROETHYLENE	Report units:	UG/L
Dlr:	0.5		
Sample date:	20-JUN-14	Finding:	3.5
Chemical:	TETRACHLOROETHYLENE	Report units:	UG/L
Dlr:	0.5		
Sample date:	20-JUN-14	Finding:	1.1
Chemical:	TRICHLOROETHYLENE	Report units:	UG/L
Dlr:	0.5		
Sample date:	08-MAY-14	Finding:	5.e-002
Chemical:	FOAMING AGENTS (MBAS)	Report units:	MG/L
Dlr:	0.		
Sample date:	08-MAY-14	Finding:	580.
Chemical:	TOTAL DISSOLVED SOLIDS	Report units:	MG/L
Dlr:	0.		
Sample date:	08-MAY-14	Finding:	89.
Chemical:	CHLORIDE	Report units:	MG/L
Dlr:	0.		
Sample date:	08-MAY-14	Finding:	44.
Chemical:	SODIUM	Report units:	MG/L
Dlr:	0.		
Sample date:	08-MAY-14	Finding:	17.5
Chemical:	MAGNESIUM	Report units:	MG/L
Dlr:	0.		
Sample date:	08-MAY-14	Finding:	114.
Chemical:	CALCIUM	Report units:	MG/L
Dlr:	0.		
Sample date:	08-MAY-14	Finding:	356.
Chemical:	HARDNESS (TOTAL) AS CACO3	Report units:	MG/L
Dlr:	0.		

Sample date:	08-MAY-14	Finding:	240.
Chemical:	BICARBONATE ALKALINITY	Report units:	MG/L
Dlr:	0.		
Sample date:	08-MAY-14	Finding:	200.
Chemical:	ALKALINITY (TOTAL) AS CACO3	Report units:	MG/L
Dlr:	0.		
Sample date:	08-MAY-14	Finding:	7.86
Chemical:	PH, LABORATORY	Report units:	Not Reported
Dlr:	0.		
Sample date:	08-MAY-14	Finding:	900.
Chemical:	SPECIFIC CONDUCTANCE	Report units:	US
Dlr:	0.		
Sample date:	08-MAY-14	Finding:	150.
Chemical:	SULFATE	Report units:	MG/L
Dlr:	0.5		
Sample date:	06-JAN-14	Finding:	0.96
Chemical:	TRICHLOROETHYLENE	Report units:	UG/L
Dlr:	0.5		
Sample date:	06-JAN-14	Finding:	2.8
Chemical:	TETRACHLOROETHYLENE	Report units:	UG/L
Dlr:	0.5		
Sample date:	06-DEC-13	Finding:	1.2
Chemical:	TRICHLOROETHYLENE	Report units:	UG/L
Dlr:	0.5		
Sample date:	06-DEC-13	Finding:	3.9
Chemical:	TETRACHLOROETHYLENE	Report units:	UG/L
Dlr:	0.5		
Sample date:	30-SEP-13	Finding:	0.94
Chemical:	TRICHLOROETHYLENE	Report units:	UG/L
Dlr:	0.5		
Sample date:	30-SEP-13	Finding:	2.3
Chemical:	TETRACHLOROETHYLENE	Report units:	UG/L
Dlr:	0.5		
Sample date:	15-AUG-13	Finding:	9.6
Chemical:	NITRATE (AS NO3)	Report units:	MG/L
Dlr:	2.		
Sample date:	26-JUN-13	Finding:	1.1
Chemical:	TRICHLOROETHYLENE	Report units:	UG/L
Dlr:	0.5		
Sample date:	26-JUN-13	Finding:	2.9
Chemical:	TETRACHLOROETHYLENE	Report units:	UG/L
Dlr:	0.5		
Sample date:	26-MAR-13	Finding:	2.8
Chemical:	TETRACHLOROETHYLENE	Report units:	UG/L
Dlr:	0.5		
Sample date:	26-MAR-13	Finding:	0.98
Chemical:	TRICHLOROETHYLENE	Report units:	UG/L

Dlr:	0.5		
Sample date:	30-JAN-13	Finding:	3.8
Chemical:	TETRACHLOROETHYLENE	Report units:	UG/L
Dlr:	0.5		
Sample date:	30-JAN-13	Finding:	1.2
Chemical:	TRICHLOROETHYLENE	Report units:	UG/L
Dlr:	0.5		
Sample date:	12-DEC-12	Finding:	2.3
Chemical:	TETRACHLOROETHYLENE	Report units:	UG/L
Dlr:	0.5		
Sample date:	12-DEC-12	Finding:	0.98
Chemical:	TRICHLOROETHYLENE	Report units:	UG/L
Dlr:	0.5		
Sample date:	17-AUG-12	Finding:	2.3
Chemical:	NITRATE (AS NO3)	Report units:	MG/L
Dlr:	2.		
Sample date:	17-AUG-12	Finding:	2.7
Chemical:	TETRACHLOROETHYLENE	Report units:	UG/L
Dlr:	0.5		
Sample date:	17-AUG-12	Finding:	1.1
Chemical:	TRICHLOROETHYLENE	Report units:	UG/L
Dlr:	0.5		
Sample date:	09-MAY-12	Finding:	3.6
Chemical:	TETRACHLOROETHYLENE	Report units:	UG/L
Dlr:	0.5		
Sample date:	09-MAY-12	Finding:	1.5
Chemical:	TRICHLOROETHYLENE	Report units:	UG/L
Dlr:	0.5		
Sample date:	09-APR-12	Finding:	0.29
Chemical:	FLUORIDE (F) (NATURAL-SOURCE)	Report units:	MG/L
Dlr:	0.1		
Sample date:	14-MAR-12	Finding:	1.3e-002
Chemical:	RADIUM 228	Report units:	PCI/L
Dlr:	1.		
Sample date:	14-MAR-12	Finding:	0.484
Chemical:	RADIUM 228 COUNTING ERROR	Report units:	PCI/L
Dlr:	0.		
Sample date:	14-MAR-12	Finding:	0.205
Chemical:	RADIUM 228 MDA95	Report units:	PCI/L
Dlr:	0.		
Sample date:	14-MAR-12	Finding:	3.e-002
Chemical:	RA-226 FOR CWS OR TOTAL RA FOR NTNC BY 903.0		
Report units:	PCI/L	Dlr:	0.
Sample date:	14-MAR-12	Finding:	0.101
Chemical:	RA-226 OR TOTAL RA BY 903.0 C.E.	Report units:	PCI/L
Dlr:	0.		

Sample date:	14-MAR-12	Finding:	0.439
Chemical:	RADIUM, TOTAL, MDA95-NTNC ONLY, BY 903.0		
Report units:	PCI/L	Dlr:	0.
Sample date:	14-MAR-12	Finding:	0.693
Chemical:	GROSS ALPHA COUNTING ERROR	Report units:	PCI/L
Dlr:	0.		
Sample date:	14-MAR-12	Finding:	5.3
Chemical:	URANIUM (PCI/L)	Report units:	PCI/L
Dlr:	1.		
Sample date:	14-MAR-12	Finding:	3.2
Chemical:	TETRACHLOROETHYLENE	Report units:	UG/L
Dlr:	0.5		
Sample date:	14-MAR-12	Finding:	1.6e-002
Chemical:	GROSS ALPHA MDA95	Report units:	PCI/L
Dlr:	0.		
Sample date:	14-MAR-12	Finding:	1.2
Chemical:	TRICHLOROETHYLENE	Report units:	UG/L
Dlr:	0.5		

C10
SSE
1/8 - 1/4 Mile
Lower

CA WELLS **CADDW0000020100**

Well ID:	1910125-003	Well Type:	MUNICIPAL
Source:	Department of Health Services		
Other Name:	WELL 04 - DESTROYED	GAMA PFAS Testing:	Not Reported
Groundwater Quality Data:	https://gamagroundwater.waterboards.ca.gov/gama/gamamap/public/GamaDataDisplay.asp?dataset=DHS&samp_date=&global_id=&assigned_name=1910125-003&store_num=		
GeoTracker Data:	Not Reported		

C11
SSE
1/8 - 1/4 Mile
Lower

CA WELLS **CADDW0000008465**

Well ID:	1910125-001	Well Type:	MUNICIPAL
Source:	Department of Health Services		
Other Name:	WELL 01 - DESTROYED	GAMA PFAS Testing:	Not Reported
Groundwater Quality Data:	https://gamagroundwater.waterboards.ca.gov/gama/gamamap/public/GamaDataDisplay.asp?dataset=DHS&samp_date=&global_id=&assigned_name=1910125-001&store_num=		
GeoTracker Data:	Not Reported		

12
WSW
1/4 - 1/2 Mile
Lower

FED USGS **USGS40000139703**

Organization ID:	USGS-CA		
Organization Name:	USGS California Water Science Center		
Monitor Location:	002S011W18B005S	Type:	Well
Description:	Not Reported	HUC:	18070105

Drainage Area:	Not Reported	Drainage Area Units:	Not Reported
Contrib Drainage Area:	Not Reported	Contrib Drainage Area Unts:	Not Reported
Aquifer:	California Coastal Basin aquifers		
Formation Type:	Not Reported	Aquifer Type:	Not Reported
Construction Date:	Not Reported	Well Depth:	365
Well Depth Units:	ft	Well Hole Depth:	381
Well Hole Depth Units:	ft		

D13
NNW **CA WELLS** **CAUSGSN00001967**
1/4 - 1/2 Mile
Lower

Well ID:	USGS-340027118041503	Well Type:	UNK
Source:	United States Geological Survey		
Other Name:	USGS-340027118041503	GAMA PFAS Testing:	Not Reported
Groundwater Quality Data:	https://gamagroundwater.waterboards.ca.gov/gama/gamamap/public/GamaDataDisplay.asp?dataset=USGSNEW&samp_date=&global_id=&assigned_name=USGS-340027118041503&store_num=		
GeoTracker Data:	Not Reported		

D14
NNW **CA WELLS** **CAUSGSN00009192**
1/4 - 1/2 Mile
Lower

Well ID:	USGS-340027118041501	Well Type:	UNK
Source:	United States Geological Survey		
Other Name:	USGS-340027118041501	GAMA PFAS Testing:	Not Reported
Groundwater Quality Data:	https://gamagroundwater.waterboards.ca.gov/gama/gamamap/public/GamaDataDisplay.asp?dataset=USGSNEW&samp_date=&global_id=&assigned_name=USGS-340027118041501&store_num=		
GeoTracker Data:	Not Reported		

D15
NNW **CA WELLS** **CAUSGSN00017757**
1/4 - 1/2 Mile
Lower

Well ID:	USGS-340027118041504	Well Type:	UNK
Source:	United States Geological Survey		
Other Name:	USGS-340027118041504	GAMA PFAS Testing:	Not Reported
Groundwater Quality Data:	https://gamagroundwater.waterboards.ca.gov/gama/gamamap/public/GamaDataDisplay.asp?dataset=USGSNEW&samp_date=&global_id=&assigned_name=USGS-340027118041504&store_num=		
GeoTracker Data:	Not Reported		

D16
NNW **CA WELLS** **CAUSGSN00001367**
1/4 - 1/2 Mile
Lower

Well ID:	USGS-340027118041502	Well Type:	UNK
Source:	United States Geological Survey		
Other Name:	USGS-340027118041502	GAMA PFAS Testing:	Not Reported
Groundwater Quality Data:	https://gamagroundwater.waterboards.ca.gov/gama/gamamap/public/GamaDataDisplay.asp?dataset=USGSNEW&samp_date=&global_id=&assigned_name=USGS-340027118041502&store_num=		

GeoTracker Data: Not Reported

E17
NNE **CA WELLS** **CAEDF0000136345**
1/4 - 1/2 Mile
Lower

Well ID: T0603702685-MW-12 Well Type: MONITORING
Source: EDF Other Name: MW-12
GAMA PFAS Testing: Not Reported
Groundwater Quality Data: https://gamagroundwater.waterboards.ca.gov/gama/gamamap/public/GamaDataDisplay.asp?dataset=EDF&samp_date=&global_id=T0603702685&assigned_name=MW-12&store_num=
GeoTracker Data: https://geotracker.waterboards.ca.gov/profile_report.asp?cmd=MWEDFResults&global_id=T0603702685&assigned_name=MW-12

E18
NNE **CA WELLS** **CAEDF0000046838**
1/4 - 1/2 Mile
Lower

Well ID: T0603702685-MW-11 Well Type: MONITORING
Source: EDF Other Name: MW-11
GAMA PFAS Testing: Not Reported
Groundwater Quality Data: https://gamagroundwater.waterboards.ca.gov/gama/gamamap/public/GamaDataDisplay.asp?dataset=EDF&samp_date=&global_id=T0603702685&assigned_name=MW-11&store_num=
GeoTracker Data: https://geotracker.waterboards.ca.gov/profile_report.asp?cmd=MWEDFResults&global_id=T0603702685&assigned_name=MW-11

F19
WSW **CA WELLS** **CAPFAS000000787**
1/4 - 1/2 Mile
Lower

Well ID: 1910125-004 Well Type: MUNICIPAL
Source: Department of Health Services
Other Name: WELL 04A GAMA PFAS Testing: Yes
Groundwater Quality Data: https://gamagroundwater.waterboards.ca.gov/gama/gamamap/public/GamaDataDisplay.asp?dataset=DHS&samp_date=&global_id=&assigned_name=1910125-004&store_num=
GeoTracker Data: Not Reported

F20
WSW **CA WELLS** **CADDW0000009190**
1/4 - 1/2 Mile
Lower

Well ID: 1910125-004 Well Type: MUNICIPAL
Source: Department of Health Services
Other Name: WELL 04A GAMA PFAS Testing: Not Reported
Groundwater Quality Data: https://gamagroundwater.waterboards.ca.gov/gama/gamamap/public/GamaDataDisplay.asp?dataset=DHS&samp_date=&global_id=&assigned_name=1910125-004&store_num=
GeoTracker Data: Not Reported

Map ID
Direction
Distance
Elevation | Database | EDR ID Number

E21
NNE
1/4 - 1/2 Mile
Lower

CA WELLS **CAEDF0000102866**

Well ID:	T0603702685-MW-10	Well Type:	MONITORING
Source:	EDF	Other Name:	MW-10
GAMA PFAS Testing:	Not Reported		
Groundwater Quality Data:	https://gamagroundwater.waterboards.ca.gov/gama/gamamap/public/GamaDataDisplay.asp?dataset=EDF&samp_date=&global_id=T0603702685&assigned_name=MW-10&store_num=		
GeoTracker Data:	https://geotracker.waterboards.ca.gov/profile_report.asp?cmd=MWEDFResults&global_id=T0603702685&assigned_name=MW-10		

E22
NNE
1/4 - 1/2 Mile
Lower

CA WELLS **CAEDF0000077244**

Well ID:	T0603702685-MW-6	Well Type:	MONITORING
Source:	EDF	Other Name:	MW-6
GAMA PFAS Testing:	Not Reported		
Groundwater Quality Data:	https://gamagroundwater.waterboards.ca.gov/gama/gamamap/public/GamaDataDisplay.asp?dataset=EDF&samp_date=&global_id=T0603702685&assigned_name=MW-6&store_num=		
GeoTracker Data:	https://geotracker.waterboards.ca.gov/profile_report.asp?cmd=MWEDFResults&global_id=T0603702685&assigned_name=MW-6		

E23
NNE
1/4 - 1/2 Mile
Lower

CA WELLS **CAEDF0000096329**

Well ID:	T0603702685-MW-3R	Well Type:	MONITORING
Source:	EDF	Other Name:	MW-3R
GAMA PFAS Testing:	Not Reported		
Groundwater Quality Data:	https://gamagroundwater.waterboards.ca.gov/gama/gamamap/public/GamaDataDisplay.asp?dataset=EDF&samp_date=&global_id=T0603702685&assigned_name=MW-3R&store_num=		
GeoTracker Data:	https://geotracker.waterboards.ca.gov/profile_report.asp?cmd=MWEDFResults&global_id=T0603702685&assigned_name=MW-3R		

E24
NNE
1/4 - 1/2 Mile
Lower

CA WELLS **CAEDF0000101925**

Well ID:	T0603702685-MW-4	Well Type:	MONITORING
Source:	EDF	Other Name:	MW-4
GAMA PFAS Testing:	Not Reported		
Groundwater Quality Data:	https://gamagroundwater.waterboards.ca.gov/gama/gamamap/public/GamaDataDisplay.asp?dataset=EDF&samp_date=&global_id=T0603702685&assigned_name=MW-4&store_num=		
GeoTracker Data:	https://geotracker.waterboards.ca.gov/profile_report.asp?cmd=MWEDFResults&global_id=T0603702685&assigned_name=MW-4		

Map ID
Direction
Distance
Elevation | Database | EDR ID Number

E25
NNE
1/4 - 1/2 Mile
Lower

CA WELLS **CAEDF0000114920**

Well ID:	T0603702685-MW-1	Well Type:	MONITORING
Source:	EDF	Other Name:	MW-1
GAMA PFAS Testing:	Not Reported		
Groundwater Quality Data:	https://gamagroundwater.waterboards.ca.gov/gama/gamamap/public/GamaDataDisplay.asp?dataset=EDF&samp_date=&global_id=T0603702685&assigned_name=MW-1&store_num=		
GeoTracker Data:	https://geotracker.waterboards.ca.gov/profile_report.asp?cmd=MWEDFResults&global_id=T0603702685&assigned_name=MW-1		

E26
NNE
1/4 - 1/2 Mile
Lower

CA WELLS **CAEDF0000087266**

Well ID:	T0603702685-MW-14	Well Type:	MONITORING
Source:	EDF	Other Name:	MW-14
GAMA PFAS Testing:	Not Reported		
Groundwater Quality Data:	https://gamagroundwater.waterboards.ca.gov/gama/gamamap/public/GamaDataDisplay.asp?dataset=EDF&samp_date=&global_id=T0603702685&assigned_name=MW-14&store_num=		
GeoTracker Data:	https://geotracker.waterboards.ca.gov/profile_report.asp?cmd=MWEDFResults&global_id=T0603702685&assigned_name=MW-14		

G27
NE
1/4 - 1/2 Mile
Higher

CA WELLS **CADWR0000009693**

Well ID:	02S11W08N001S	Well Type:	UNK
Source:	Department of Water Resources		
Other Name:	02S11W08N001S	GAMA PFAS Testing:	Not Reported
Groundwater Quality Data:	https://gamagroundwater.waterboards.ca.gov/gama/gamamap/public/GamaDataDisplay.asp?dataset=DWR&samp_date=&global_id=&assigned_name=02S11W08N001S&store_num=		
GeoTracker Data:	Not Reported		

H28
NW
1/4 - 1/2 Mile
Lower

CA WELLS **CADDW0000016812**

Well ID:	1910125-011	Well Type:	MUNICIPAL
Source:	Department of Health Services		
Other Name:	WELL 10	GAMA PFAS Testing:	Not Reported
Groundwater Quality Data:	https://gamagroundwater.waterboards.ca.gov/gama/gamamap/public/GamaDataDisplay.asp?dataset=DHS&samp_date=&global_id=&assigned_name=1910125-011&store_num=		
GeoTracker Data:	Not Reported		

GEOCHECK® - PHYSICAL SETTING SOURCE MAP FINDINGS

Map ID
Direction
Distance
Elevation | Database | EDR ID Number

H29
NW
1/4 - 1/2 Mile
Lower

CA WELLS **CAPFAS000001106**

Well ID:	1910125-011	Well Type:	MUNICIPAL
Source:	Department of Health Services		
Other Name:	WELL 10	GAMA PFAS Testing:	Yes
Groundwater Quality Data:	https://gamagroundwater.waterboards.ca.gov/gama/gamamap/public/GamaDataDisplay.asp?dataset=DHS&samp_date=&global_id=&assigned_name=1910125-011&store_num=		
GeoTracker Data:	Not Reported		

E30
NNE
1/4 - 1/2 Mile
Lower

CA WELLS **CAEDF0000009808**

Well ID:	T0603702685-MW-15	Well Type:	MONITORING
Source:	EDF	Other Name:	MW-15
GAMA PFAS Testing:	Not Reported		
Groundwater Quality Data:	https://gamagroundwater.waterboards.ca.gov/gama/gamamap/public/GamaDataDisplay.asp?dataset=EDF&samp_date=&global_id=T0603702685&assigned_name=MW-15&store_num=		
GeoTracker Data:	https://geotracker.waterboards.ca.gov/profile_report.asp?cmd=MWEDFResults&global_id=T0603702685&assigned_name=MW-15		

E31
NNE
1/4 - 1/2 Mile
Lower

CA WELLS **CAEDF0000095210**

Well ID:	T0603702685-MW-13	Well Type:	MONITORING
Source:	EDF	Other Name:	MW-13
GAMA PFAS Testing:	Not Reported		
Groundwater Quality Data:	https://gamagroundwater.waterboards.ca.gov/gama/gamamap/public/GamaDataDisplay.asp?dataset=EDF&samp_date=&global_id=T0603702685&assigned_name=MW-13&store_num=		
GeoTracker Data:	https://geotracker.waterboards.ca.gov/profile_report.asp?cmd=MWEDFResults&global_id=T0603702685&assigned_name=MW-13		

D32
NNW
1/4 - 1/2 Mile
Lower

CA WELLS **CAUSGSN00001370**

Well ID:	USGS-340030118041203	Well Type:	UNK
Source:	United States Geological Survey		
Other Name:	USGS-340030118041203	GAMA PFAS Testing:	Not Reported
Groundwater Quality Data:	https://gamagroundwater.waterboards.ca.gov/gama/gamamap/public/GamaDataDisplay.asp?dataset=USGSNEW&samp_date=&global_id=&assigned_name=USGS-340030118041203&store_num=		
GeoTracker Data:	Not Reported		

GEOCHECK® - PHYSICAL SETTING SOURCE MAP FINDINGS

Map ID
Direction
Distance
Elevation | Database | EDR ID Number

D33
NNW
1/4 - 1/2 Mile
Lower

CA WELLS **CAUSGSN00018386**

Well ID:	USGS-340030118041201	Well Type:	UNK
Source:	United States Geological Survey		
Other Name:	USGS-340030118041201	GAMA PFAS Testing:	Not Reported
Groundwater Quality Data:	https://gamagroundwater.waterboards.ca.gov/gama/gamamap/public/GamaDataDisplay.asp?dataset=USGSNEW&samp_date=&global_id=&assigned_name=USGS-340030118041201&store_num=		
GeoTracker Data:	Not Reported		

D34
NNW
1/4 - 1/2 Mile
Lower

CA WELLS **CAUSGSN00007995**

Well ID:	USGS-340030118041202	Well Type:	UNK
Source:	United States Geological Survey		
Other Name:	USGS-340030118041202	GAMA PFAS Testing:	Not Reported
Groundwater Quality Data:	https://gamagroundwater.waterboards.ca.gov/gama/gamamap/public/GamaDataDisplay.asp?dataset=USGSNEW&samp_date=&global_id=&assigned_name=USGS-340030118041202&store_num=		
GeoTracker Data:	Not Reported		

D35
NNW
1/4 - 1/2 Mile
Lower

CA WELLS **CAUSGSN00000739**

Well ID:	USGS-340030118041204	Well Type:	UNK
Source:	United States Geological Survey		
Other Name:	USGS-340030118041204	GAMA PFAS Testing:	Not Reported
Groundwater Quality Data:	https://gamagroundwater.waterboards.ca.gov/gama/gamamap/public/GamaDataDisplay.asp?dataset=USGSNEW&samp_date=&global_id=&assigned_name=USGS-340030118041204&store_num=		
GeoTracker Data:	Not Reported		

G36
NE
1/4 - 1/2 Mile
Lower

FED USGS **USGS40000139739**

Organization ID:	USGS-CA		
Organization Name:	USGS California Water Science Center		
Monitor Location:	002S011W08N001S	Type:	Well
Description:	Not Reported	HUC:	18070106
Drainage Area:	Not Reported	Drainage Area Units:	Not Reported
Contrib Drainage Area:	Not Reported	Contrib Drainage Area Unts:	Not Reported
Aquifer:	California Coastal Basin aquifers		
Formation Type:	Not Reported	Aquifer Type:	Not Reported
Construction Date:	Not Reported	Well Depth:	277
Well Depth Units:	ft	Well Hole Depth:	382
Well Hole Depth Units:	ft		

Map ID
Direction
Distance
Elevation | Database | EDR ID Number

37
West
1/4 - 1/2 Mile
Lower

CA WELLS **CADWR0000008504**

Well ID:	02S11W18C002S	Well Type:	UNK
Source:	Department of Water Resources		
Other Name:	02S11W18C002S	GAMA PFAS Testing:	Not Reported
Groundwater Quality Data:	https://gamagroundwater.waterboards.ca.gov/gama/gamamap/public/GamaDataDisplay.asp?dataset=DWR&samp_date=&global_id=&assigned_name=02S11W18C002S&store_num=		
GeoTracker Data:	Not Reported		

I38
WSW
1/4 - 1/2 Mile
Lower

CA WELLS **2758**

Seq:	2758	Prim sta c:	02S/11W-18B06 S
Frds no:	1910125004	County:	19
District:	07	User id:	4TH
System no:	1910125	Water type:	G
Source nam:	WELL 04A	Station ty:	WELL/AMBNT/MUN/INTAKE
Latitude:	340002.0	Longitude:	1180428.0
Precision:	5	Status:	AR
Comment 1:	Not Reported	Comment 2:	Not Reported
Comment 3:	Not Reported	Comment 4:	Not Reported
Comment 5:	Not Reported	Comment 6:	Not Reported
Comment 7:	Not Reported		

System no:	1910125	System nam:	Pico Wd
Hqname:	Not Reported	Address:	4843 S CHURCH ST
City:	PICO RIVERA	State:	Not Reported
Zip:	90660	Zip ext:	Not Reported
Pop serv:	24000	Connection:	5211
Area serve:	PICO RIVERA		

Sample date:	11-DEC-17	Finding:	3.
Chemical:	URANIUM (PCI/L)	Report units:	PCI/L
Dlr:	1.		

Sample date:	24-AUG-17	Finding:	0.106
Chemical:	LANGELIER INDEX AT SOURCE TEMP.	Report units:	Not Reported
Dlr:	0.		

Sample date:	24-AUG-17	Finding:	0.59
Chemical:	LANGELIER INDEX @ 60 C	Report units:	Not Reported
Dlr:	0.		

Sample date:	24-AUG-17	Finding:	560.
Chemical:	TOTAL DISSOLVED SOLIDS	Report units:	MG/L
Dlr:	0.		

Sample date:	24-AUG-17	Finding:	2.1
Chemical:	ARSENIC	Report units:	UG/L
Dlr:	2.		

Sample date:	24-AUG-17	Finding:	0.33
Chemical:	FLUORIDE (F) (NATURAL-SOURCE)	Report units:	MG/L

Dlr:	0.1		
Sample date:	24-AUG-17	Finding:	120.
Chemical:	SULFATE	Report units:	MG/L
Dlr:	0.5		
Sample date:	24-AUG-17	Finding:	98.
Chemical:	CHLORIDE	Report units:	MG/L
Dlr:	0.		
Sample date:	24-AUG-17	Finding:	4.5
Chemical:	POTASSIUM	Report units:	MG/L
Dlr:	0.		
Sample date:	24-AUG-17	Finding:	67.
Chemical:	SODIUM	Report units:	MG/L
Dlr:	0.		
Sample date:	24-AUG-17	Finding:	15.
Chemical:	MAGNESIUM	Report units:	MG/L
Dlr:	0.		
Sample date:	24-AUG-17	Finding:	79.7
Chemical:	CALCIUM	Report units:	MG/L
Dlr:	0.		
Sample date:	24-AUG-17	Finding:	261.
Chemical:	HARDNESS (TOTAL) AS CACO3	Report units:	MG/L
Dlr:	0.		
Sample date:	24-AUG-17	Finding:	2.2
Chemical:	NITRATE (AS N)	Report units:	MG/L
Dlr:	0.4		
Sample date:	24-AUG-17	Finding:	200.
Chemical:	BICARBONATE ALKALINITY	Report units:	MG/L
Dlr:	0.		
Sample date:	24-AUG-17	Finding:	160.
Chemical:	ALKALINITY (TOTAL) AS CACO3	Report units:	MG/L
Dlr:	0.		
Sample date:	24-AUG-17	Finding:	7.45
Chemical:	PH, LABORATORY	Report units:	Not Reported
Dlr:	0.		
Sample date:	24-AUG-17	Finding:	900.
Chemical:	SPECIFIC CONDUCTANCE	Report units:	US
Dlr:	0.		
Sample date:	24-AUG-17	Finding:	22.2
Chemical:	SOURCE TEMPERATURE C	Report units:	C
Dlr:	0.		
Sample date:	24-AUG-17	Finding:	2.2
Chemical:	NITRATE + NITRITE (AS N)	Report units:	MG/L
Dlr:	0.4		
Sample date:	24-AUG-17	Finding:	0.11
Chemical:	TURBIDITY, LABORATORY	Report units:	NTU
Dlr:	0.1		

Sample date:	20-MAR-17	Finding:	3.4
Chemical:	BROMOFORM (THM)	Report units:	UG/L
Dlr:	1.		
Sample date:	20-MAR-17	Finding:	4.1
Chemical:	TOTAL TRIHALOMETHANES	Report units:	UG/L
Dlr:	0.		
Sample date:	10-AUG-16	Finding:	2.1
Chemical:	NITRATE (AS N)	Report units:	MG/L
Dlr:	0.4		
Sample date:	23-MAR-16	Finding:	2.2
Chemical:	BROMOFORM (THM)	Report units:	UG/L
Dlr:	1.		
Sample date:	26-AUG-15	Finding:	8.5
Chemical:	NITRATE (AS NO3)	Report units:	MG/L
Dlr:	2.		
Sample date:	05-MAY-15	Finding:	0.17
Chemical:	GROSS ALPHA COUNTING ERROR	Report units:	PCI/L
Dlr:	0.		
Sample date:	05-MAY-15	Finding:	1.e-002
Chemical:	GROSS ALPHA MDA95	Report units:	PCI/L
Dlr:	0.		
Sample date:	18-MAR-15	Finding:	1.9
Chemical:	BROMOFORM (THM)	Report units:	UG/L
Dlr:	1.		
Sample date:	22-AUG-14	Finding:	600.
Chemical:	TOTAL DISSOLVED SOLIDS	Report units:	MG/L
Dlr:	0.		
Sample date:	22-AUG-14	Finding:	2.2
Chemical:	ARSENIC	Report units:	UG/L
Dlr:	2.		
Sample date:	22-AUG-14	Finding:	0.34
Chemical:	FLUORIDE (F) (NATURAL-SOURCE)	Report units:	MG/L
Dlr:	0.1		
Sample date:	22-AUG-14	Finding:	130.
Chemical:	SULFATE	Report units:	MG/L
Dlr:	0.5		
Sample date:	22-AUG-14	Finding:	96.
Chemical:	CHLORIDE	Report units:	MG/L
Dlr:	0.		
Sample date:	22-AUG-14	Finding:	4.7
Chemical:	POTASSIUM	Report units:	MG/L
Dlr:	0.		
Sample date:	22-AUG-14	Finding:	73.
Chemical:	SODIUM	Report units:	MG/L
Dlr:	0.		
Sample date:	22-AUG-14	Finding:	17.7
Chemical:	MAGNESIUM	Report units:	MG/L

Dlr:	0.		
Sample date:	22-AUG-14	Finding:	98.4
Chemical:	CALCIUM	Report units:	MG/L
Dlr:	0.		
Sample date:	22-AUG-14	Finding:	320.
Chemical:	HARDNESS (TOTAL) AS CACO3	Report units:	MG/L
Dlr:	0.		
Sample date:	22-AUG-14	Finding:	240.
Chemical:	BICARBONATE ALKALINITY	Report units:	MG/L
Dlr:	0.		
Sample date:	22-AUG-14	Finding:	200.
Chemical:	ALKALINITY (TOTAL) AS CACO3	Report units:	MG/L
Dlr:	0.		
Sample date:	22-AUG-14	Finding:	7.45
Chemical:	PH, LABORATORY	Report units:	Not Reported
Dlr:	0.		
Sample date:	22-AUG-14	Finding:	920.
Chemical:	SPECIFIC CONDUCTANCE	Report units:	US
Dlr:	0.		
Sample date:	22-AUG-14	Finding:	1700.
Chemical:	NITRATE + NITRITE (AS N)	Report units:	MG/L
Dlr:	0.4		
Sample date:	22-AUG-14	Finding:	0.77
Chemical:	LANGELIER INDEX @ 60 C	Report units:	Not Reported
Dlr:	0.		
Sample date:	26-MAR-13	Finding:	3.7
Chemical:	TOTAL TRIHALOMETHANES	Report units:	UG/L
Dlr:	0.		
Sample date:	26-MAR-13	Finding:	2.9
Chemical:	BROMOFORM (THM)	Report units:	UG/L
Dlr:	1.		
Sample date:	12-DEC-12	Finding:	2.3
Chemical:	TOTAL TRIHALOMETHANES	Report units:	UG/L
Dlr:	0.		
Sample date:	12-DEC-12	Finding:	2.3
Chemical:	BROMOFORM (THM)	Report units:	UG/L
Dlr:	1.		
Sample date:	21-AUG-12	Finding:	8.7
Chemical:	NITRATE (AS NO3)	Report units:	MG/L
Dlr:	2.		
Sample date:	21-AUG-12	Finding:	1.9
Chemical:	BROMOFORM (THM)	Report units:	UG/L
Dlr:	1.		
Sample date:	13-MAR-12	Finding:	0.477
Chemical:	GROSS ALPHA COUNTING ERROR	Report units:	PCI/L
Dlr:	0.		

Sample date:	13-MAR-12	Finding:	8.1
Chemical:	GROSS ALPHA	Report units:	PCI/L
Dlr:	3.		
Sample date:	13-MAR-12	Finding:	1.6e-002
Chemical:	GROSS ALPHA MDA95	Report units:	PCI/L
Dlr:	0.		

39
NNW **FED USGS** **USGS40000139754**
1/4 - 1/2 Mile
Lower

Organization ID:	USGS-CA		
Organization Name:	USGS California Water Science Center		
Monitor Location:	002S011W07D009S	Type:	Well
Description:	Not Reported	HUC:	18070106
Drainage Area:	Not Reported	Drainage Area Units:	Not Reported
Contrib Drainage Area:	Not Reported	Contrib Drainage Area Unts:	Not Reported
Aquifer:	California Coastal Basin aquifers		
Formation Type:	Not Reported	Aquifer Type:	Not Reported
Construction Date:	Not Reported	Well Depth:	219
Well Depth Units:	ft	Well Hole Depth:	224
Well Hole Depth Units:	ft		

I40
WSW **CA WELLS** **CADDW0000019437**
1/4 - 1/2 Mile
Lower

Well ID:	1910125-002	Well Type:	MUNICIPAL
Source:	Department of Health Services		
Other Name:	WELL 02 - INACTIVE	GAMA PFAS Testing:	Not Reported
Groundwater Quality Data:	https://gamagroundwater.waterboards.ca.gov/gama/gamamap/public/GamaDataDisplay.asp?dataset=DHS&samp_date=&global_id=&assigned_name=1910125-002&store_num=		
GeoTracker Data:	Not Reported		

41
SSW **CA WELLS** **CADWR0000035672**
1/2 - 1 Mile
Lower

Well ID:	02S11W18K002S	Well Type:	UNK
Source:	Department of Water Resources		
Other Name:	02S11W18K002S	GAMA PFAS Testing:	Not Reported
Groundwater Quality Data:	https://gamagroundwater.waterboards.ca.gov/gama/gamamap/public/GamaDataDisplay.asp?dataset=DWR&samp_date=&global_id=&assigned_name=02S11W18K002S&store_num=		
GeoTracker Data:	Not Reported		

GEOCHECK® - PHYSICAL SETTING SOURCE MAP FINDINGS

Map ID
Direction
Distance
Elevation | Database | EDR ID Number

J42
North
1/2 - 1 Mile
Lower

CA WELLS **CADWR0000001304**

Well ID:	02S11W07J004S	Well Type:	UNK
Source:	Department of Water Resources		
Other Name:	02S11W07J004S	GAMA PFAS Testing:	Not Reported
Groundwater Quality Data:	https://gamagroundwater.waterboards.ca.gov/gama/gamamap/public/GamaDataDisplay.asp?dataset=DWR&samp_date=&global_id=&assigned_name=02S11W07J004S&store_num=		
GeoTracker Data:	Not Reported		

J43
North
1/2 - 1 Mile
Lower

CA WELLS **CADWR0000037983**

Well ID:	02S11W07J001S	Well Type:	UNK
Source:	Department of Water Resources		
Other Name:	02S11W07J001S	GAMA PFAS Testing:	Not Reported
Groundwater Quality Data:	https://gamagroundwater.waterboards.ca.gov/gama/gamamap/public/GamaDataDisplay.asp?dataset=DWR&samp_date=&global_id=&assigned_name=02S11W07J001S&store_num=		
GeoTracker Data:	Not Reported		

I44
WSW
1/2 - 1 Mile
Lower

FED USGS **USGS40000139701**

Organization ID:	USGS-CA		
Organization Name:	USGS California Water Science Center		
Monitor Location:	002S011W18C002S	Type:	Well
Description:	Not Reported	HUC:	18070106
Drainage Area:	Not Reported	Drainage Area Units:	Not Reported
Contrib Drainage Area:	Not Reported	Contrib Drainage Area Unts:	Not Reported
Aquifer:	California Coastal Basin aquifers		
Formation Type:	Not Reported	Aquifer Type:	Not Reported
Construction Date:	Not Reported	Well Depth:	413
Well Depth Units:	ft	Well Hole Depth:	435
Well Hole Depth Units:	ft		

K45
West
1/2 - 1 Mile
Lower

FED USGS **USGS40000139704**

Organization ID:	USGS-CA		
Organization Name:	USGS California Water Science Center		
Monitor Location:	002S011W18C004S	Type:	Well
Description:	Not Reported	HUC:	18070106
Drainage Area:	Not Reported	Drainage Area Units:	Not Reported
Contrib Drainage Area:	Not Reported	Contrib Drainage Area Unts:	Not Reported
Aquifer:	California Coastal Basin aquifers		
Formation Type:	Not Reported	Aquifer Type:	Not Reported

Construction Date:	19960313	Well Depth:	900
Well Depth Units:	ft	Well Hole Depth:	930
Well Hole Depth Units:	ft		

Ground water levels,Number of Measurements:	104	Level reading date:	2002-09-30
Feet below surface:	45.53	Feet to sea level:	Not Reported
Note:	Not Reported		

Level reading date:	2002-09-30	Feet below surface:	45.53
Feet to sea level:	Not Reported	Note:	Not Reported
Level reading date:	2002-06-26	Feet below surface:	38.99
Feet to sea level:	Not Reported	Note:	Not Reported
Level reading date:	2002-06-26	Feet below surface:	38.99
Feet to sea level:	Not Reported	Note:	Not Reported
Level reading date:	2002-03-27	Feet below surface:	35.94
Feet to sea level:	Not Reported	Note:	Not Reported
Level reading date:	2002-03-27	Feet below surface:	35.94
Feet to sea level:	Not Reported	Note:	Not Reported
Level reading date:	2002-01-09	Feet below surface:	39.62
Feet to sea level:	Not Reported	Note:	Not Reported
Level reading date:	2002-01-09	Feet below surface:	39.62
Feet to sea level:	Not Reported	Note:	Not Reported
Level reading date:	2001-12-26	Feet below surface:	41.43
Feet to sea level:	Not Reported	Note:	Not Reported
Level reading date:	2001-12-26	Feet below surface:	41.43
Feet to sea level:	Not Reported	Note:	Not Reported
Level reading date:	2001-09-28	Feet below surface:	44.98
Feet to sea level:	Not Reported	Note:	Not Reported
Level reading date:	2001-09-28	Feet below surface:	44.98
Feet to sea level:	Not Reported	Note:	Not Reported
Level reading date:	2001-07-06	Feet below surface:	34.99
Feet to sea level:	Not Reported	Note:	Not Reported
Level reading date:	2001-07-06	Feet below surface:	34.99
Feet to sea level:	Not Reported	Note:	Not Reported
Level reading date:	2001-03-30	Feet below surface:	31.25
Feet to sea level:	Not Reported	Note:	Not Reported
Level reading date:	2001-03-30	Feet below surface:	31.25
Feet to sea level:	Not Reported	Note:	Not Reported
Level reading date:	2001-02-05	Feet below surface:	36.45
Feet to sea level:	Not Reported	Note:	Not Reported
Level reading date:	2001-02-05	Feet below surface:	36.45
Feet to sea level:	Not Reported	Note:	Not Reported
Level reading date:	2000-12-27	Feet below surface:	37.69
Feet to sea level:	Not Reported	Note:	Not Reported

Level reading date:	2000-12-27	Feet below surface:	37.69
Feet to sea level:	Not Reported	Note:	Not Reported
Level reading date:	2000-10-20	Feet below surface:	39.72
Feet to sea level:	Not Reported	Note:	Not Reported
Level reading date:	2000-10-20	Feet below surface:	39.72
Feet to sea level:	Not Reported	Note:	Not Reported
Level reading date:	2000-09-29	Feet below surface:	39.50
Feet to sea level:	Not Reported	Note:	Not Reported
Level reading date:	2000-09-29	Feet below surface:	39.50
Feet to sea level:	Not Reported	Note:	Not Reported
Level reading date:	2000-08-04	Feet below surface:	34.22
Feet to sea level:	Not Reported	Note:	Not Reported
Level reading date:	2000-08-04	Feet below surface:	34.22
Feet to sea level:	Not Reported	Note:	Not Reported
Level reading date:	2000-06-22	Feet below surface:	31.67
Feet to sea level:	Not Reported	Note:	Not Reported
Level reading date:	2000-06-22	Feet below surface:	31.67
Feet to sea level:	Not Reported	Note:	Not Reported
Level reading date:	2000-05-24	Feet below surface:	31.27
Feet to sea level:	Not Reported	Note:	Not Reported
Level reading date:	2000-05-24	Feet below surface:	31.27
Feet to sea level:	Not Reported	Note:	Not Reported
Level reading date:	2000-04-05	Feet below surface:	32.16
Feet to sea level:	Not Reported	Note:	Not Reported
Level reading date:	2000-04-05	Feet below surface:	32.16
Feet to sea level:	Not Reported	Note:	Not Reported
Level reading date:	2000-01-05	Feet below surface:	41.59
Feet to sea level:	Not Reported	Note:	Not Reported
Level reading date:	2000-01-05	Feet below surface:	41.59
Feet to sea level:	Not Reported	Note:	Not Reported
Level reading date:	1999-11-03	Feet below surface:	42.10
Feet to sea level:	Not Reported	Note:	Not Reported
Level reading date:	1999-11-03	Feet below surface:	42.10
Feet to sea level:	Not Reported	Note:	Not Reported
Level reading date:	1999-10-04	Feet below surface:	40.83
Feet to sea level:	Not Reported	Note:	Not Reported
Level reading date:	1999-10-04	Feet below surface:	40.83
Feet to sea level:	Not Reported	Note:	Not Reported
Level reading date:	1999-08-17	Feet below surface:	37.65
Feet to sea level:	Not Reported	Note:	Not Reported
Level reading date:	1999-08-17	Feet below surface:	37.65
Feet to sea level:	Not Reported	Note:	Not Reported

Level reading date:	1999-08-02	Feet below surface:	36.53
Feet to sea level:	Not Reported	Note:	Not Reported
Level reading date:	1999-08-02	Feet below surface:	36.53
Feet to sea level:	Not Reported	Note:	Not Reported
Level reading date:	1999-07-23	Feet below surface:	35.80
Feet to sea level:	Not Reported	Note:	Not Reported
Level reading date:	1999-07-23	Feet below surface:	35.80
Feet to sea level:	Not Reported	Note:	Not Reported
Level reading date:	1999-06-29	Feet below surface:	33.68
Feet to sea level:	Not Reported	Note:	Not Reported
Level reading date:	1999-06-29	Feet below surface:	33.68
Feet to sea level:	Not Reported	Note:	Not Reported
Level reading date:	1999-06-08	Feet below surface:	31.97
Feet to sea level:	Not Reported	Note:	Not Reported
Level reading date:	1999-06-08	Feet below surface:	31.97
Feet to sea level:	Not Reported	Note:	Not Reported
Level reading date:	1999-05-21	Feet below surface:	30.86
Feet to sea level:	Not Reported	Note:	Not Reported
Level reading date:	1999-05-21	Feet below surface:	30.86
Feet to sea level:	Not Reported	Note:	Not Reported
Level reading date:	1999-04-05	Feet below surface:	32.46
Feet to sea level:	Not Reported	Note:	Not Reported
Level reading date:	1999-04-05	Feet below surface:	32.46
Feet to sea level:	Not Reported	Note:	Not Reported
Level reading date:	1999-03-18	Feet below surface:	31.85
Feet to sea level:	Not Reported	Note:	Not Reported
Level reading date:	1999-03-18	Feet below surface:	31.85
Feet to sea level:	Not Reported	Note:	Not Reported
Level reading date:	1999-02-11	Feet below surface:	31.66
Feet to sea level:	Not Reported	Note:	Not Reported
Level reading date:	1999-02-11	Feet below surface:	31.66
Feet to sea level:	Not Reported	Note:	Not Reported
Level reading date:	1998-12-09	Feet below surface:	29.38
Feet to sea level:	Not Reported	Note:	Not Reported
Level reading date:	1998-12-09	Feet below surface:	29.38
Feet to sea level:	Not Reported	Note:	Not Reported
Level reading date:	1998-11-05	Feet below surface:	30.09
Feet to sea level:	Not Reported	Note:	Not Reported
Level reading date:	1998-11-05	Feet below surface:	30.09
Feet to sea level:	Not Reported	Note:	Not Reported
Level reading date:	1998-10-21	Feet below surface:	29.68
Feet to sea level:	Not Reported	Note:	Not Reported

Level reading date:	1998-10-21	Feet below surface:	29.68
Feet to sea level:	Not Reported	Note:	Not Reported
Level reading date:	1998-10-06	Feet below surface:	28.81
Feet to sea level:	Not Reported	Note:	Not Reported
Level reading date:	1998-10-06	Feet below surface:	28.81
Feet to sea level:	Not Reported	Note:	Not Reported
Level reading date:	1998-08-06	Feet below surface:	34.73
Feet to sea level:	Not Reported	Note:	Not Reported
Level reading date:	1998-08-06	Feet below surface:	34.73
Feet to sea level:	Not Reported	Note:	Not Reported
Level reading date:	1998-05-06	Feet below surface:	40.42
Feet to sea level:	Not Reported	Note:	The site had been pumped recently.
Level reading date:	1998-05-06	Feet below surface:	40.42
Feet to sea level:	Not Reported	Note:	The site had been pumped recently.
Level reading date:	1998-05-05	Feet below surface:	31.16
Feet to sea level:	Not Reported	Note:	Not Reported
Level reading date:	1998-05-05	Feet below surface:	31.16
Feet to sea level:	Not Reported	Note:	Not Reported
Level reading date:	1998-04-22	Feet below surface:	25.97
Feet to sea level:	Not Reported	Note:	Not Reported
Level reading date:	1998-04-22	Feet below surface:	25.97
Feet to sea level:	Not Reported	Note:	Not Reported
Level reading date:	1998-01-14	Feet below surface:	33.15
Feet to sea level:	Not Reported	Note:	Not Reported
Level reading date:	1998-01-14	Feet below surface:	33.15
Feet to sea level:	Not Reported	Note:	Not Reported
Level reading date:	1997-11-04	Feet below surface:	35.05
Feet to sea level:	Not Reported	Note:	Not Reported
Level reading date:	1997-11-04	Feet below surface:	35.05
Feet to sea level:	Not Reported	Note:	Not Reported
Level reading date:	1997-06-11	Feet below surface:	27.22
Feet to sea level:	Not Reported	Note:	Not Reported
Level reading date:	1997-06-11	Feet below surface:	27.22
Feet to sea level:	Not Reported	Note:	Not Reported
Level reading date:	1997-05-09	Feet below surface:	46.80
Feet to sea level:	Not Reported	Note:	The site had been pumped recently.
Level reading date:	1997-05-09	Feet below surface:	46.80
Feet to sea level:	Not Reported	Note:	The site had been pumped recently.
Level reading date:	1997-04-30	Feet below surface:	28.04
Feet to sea level:	Not Reported		
Note:	A nearby site that taps the same aquifer had been pumped recently.		
Level reading date:	1997-04-30	Feet below surface:	28.04

Feet to sea level: Not Reported
Note: A nearby site that taps the same aquifer had been pumped recently.

Level reading date:	1997-03-26	Feet below surface:	26.05
Feet to sea level:	Not Reported	Note:	Not Reported
Level reading date:	1997-03-26	Feet below surface:	26.05
Feet to sea level:	Not Reported	Note:	Not Reported
Level reading date:	1997-02-19	Feet below surface:	25.81
Feet to sea level:	Not Reported	Note:	Not Reported
Level reading date:	1997-02-19	Feet below surface:	25.81
Feet to sea level:	Not Reported	Note:	Not Reported
Level reading date:	1997-01-17	Feet below surface:	27.94
Feet to sea level:	Not Reported	Note:	Not Reported
Level reading date:	1997-01-17	Feet below surface:	27.94
Feet to sea level:	Not Reported	Note:	Not Reported
Level reading date:	1996-08-09	Feet below surface:	28.60
Feet to sea level:	Not Reported	Note:	Not Reported
Level reading date:	1996-08-09	Feet below surface:	28.60
Feet to sea level:	Not Reported	Note:	Not Reported
Level reading date:	1996-07-23	Feet below surface:	29.51
Feet to sea level:	Not Reported	Note:	Not Reported
Level reading date:	1996-07-23	Feet below surface:	29.51
Feet to sea level:	Not Reported	Note:	Not Reported
Level reading date:	1996-07-17	Feet below surface:	27.19
Feet to sea level:	Not Reported	Note:	Not Reported
Level reading date:	1996-07-17	Feet below surface:	27.19
Feet to sea level:	Not Reported	Note:	Not Reported
Level reading date:	1996-07-11	Feet below surface:	27.42
Feet to sea level:	Not Reported	Note:	Not Reported
Level reading date:	1996-07-11	Feet below surface:	27.42
Feet to sea level:	Not Reported	Note:	Not Reported
Level reading date:	1996-06-28	Feet below surface:	27.90
Feet to sea level:	Not Reported	Note:	Not Reported
Level reading date:	1996-06-28	Feet below surface:	27.90
Feet to sea level:	Not Reported	Note:	Not Reported
Level reading date:	1996-06-05	Feet below surface:	34.32
Feet to sea level:	Not Reported	Note:	Not Reported
Level reading date:	1996-06-05	Feet below surface:	34.32
Feet to sea level:	Not Reported	Note:	Not Reported
Level reading date:	1996-06-04	Feet below surface:	29.70
Feet to sea level:	Not Reported	Note:	Not Reported
Level reading date:	1996-06-04	Feet below surface:	29.70
Feet to sea level:	Not Reported	Note:	Not Reported

Level reading date:	1996-05-28	Feet below surface:	27.37
Feet to sea level:	Not Reported	Note:	Not Reported
Level reading date:	1996-05-28	Feet below surface:	27.37
Feet to sea level:	Not Reported	Note:	Not Reported

K46
West
1/2 - 1 Mile
Lower

FED USGS **USGS40000139705**

Organization ID:	USGS-CA		
Organization Name:	USGS California Water Science Center		
Monitor Location:	002S011W18C005S	Type:	Well
Description:	Not Reported	HUC:	18070106
Drainage Area:	Not Reported	Drainage Area Units:	Not Reported
Contrib Drainage Area:	Not Reported	Contrib Drainage Area Unts:	Not Reported
Aquifer:	California Coastal Basin aquifers		
Formation Type:	Not Reported	Aquifer Type:	Not Reported
Construction Date:	19960313	Well Depth:	480
Well Depth Units:	ft	Well Hole Depth:	930
Well Hole Depth Units:	ft		

Ground water levels,Number of Measurements:	98	Level reading date:	2002-09-30
Feet below surface:	66.62	Feet to sea level:	Not Reported
Note:	Not Reported		
Level reading date:	2002-09-30	Feet below surface:	66.62
Feet to sea level:	Not Reported	Note:	Not Reported
Level reading date:	2002-06-26	Feet below surface:	59.19
Feet to sea level:	Not Reported	Note:	Not Reported
Level reading date:	2002-06-26	Feet below surface:	59.19
Feet to sea level:	Not Reported	Note:	Not Reported
Level reading date:	2002-04-29	Feet below surface:	42.96
Feet to sea level:	Not Reported	Note:	Not Reported
Level reading date:	2002-04-29	Feet below surface:	42.96
Feet to sea level:	Not Reported	Note:	Not Reported
Level reading date:	2002-03-27	Feet below surface:	47.64
Feet to sea level:	Not Reported	Note:	Not Reported
Level reading date:	2002-03-27	Feet below surface:	47.64
Feet to sea level:	Not Reported	Note:	Not Reported
Level reading date:	2002-01-11	Feet below surface:	43.04
Feet to sea level:	Not Reported	Note:	Not Reported
Level reading date:	2002-01-11	Feet below surface:	43.04
Feet to sea level:	Not Reported	Note:	Not Reported
Level reading date:	2002-01-09	Feet below surface:	45.13
Feet to sea level:	Not Reported	Note:	Not Reported
Level reading date:	2002-01-09	Feet below surface:	45.13
Feet to sea level:	Not Reported	Note:	Not Reported

Level reading date:	2001-12-26	Feet below surface:	50.75
Feet to sea level:	Not Reported	Note:	Not Reported
Level reading date:	2001-12-26	Feet below surface:	50.75
Feet to sea level:	Not Reported	Note:	Not Reported
Level reading date:	2001-09-28	Feet below surface:	64.97
Feet to sea level:	Not Reported	Note:	Not Reported
Level reading date:	2001-09-28	Feet below surface:	64.97
Feet to sea level:	Not Reported	Note:	Not Reported
Level reading date:	2001-07-06	Feet below surface:	53.78
Feet to sea level:	Not Reported	Note:	Not Reported
Level reading date:	2001-07-06	Feet below surface:	53.78
Feet to sea level:	Not Reported	Note:	Not Reported
Level reading date:	2001-03-30	Feet below surface:	45.99
Feet to sea level:	Not Reported	Note:	Not Reported
Level reading date:	2001-03-30	Feet below surface:	45.99
Feet to sea level:	Not Reported	Note:	Not Reported
Level reading date:	2001-02-05	Feet below surface:	41.58
Feet to sea level:	Not Reported	Note:	Not Reported
Level reading date:	2001-02-05	Feet below surface:	41.58
Feet to sea level:	Not Reported	Note:	Not Reported
Level reading date:	2000-12-27	Feet below surface:	42.24
Feet to sea level:	Not Reported	Note:	Not Reported
Level reading date:	2000-12-27	Feet below surface:	42.24
Feet to sea level:	Not Reported	Note:	Not Reported
Level reading date:	2000-10-20	Feet below surface:	58.22
Feet to sea level:	Not Reported	Note:	Not Reported
Level reading date:	2000-10-20	Feet below surface:	58.22
Feet to sea level:	Not Reported	Note:	Not Reported
Level reading date:	2000-09-29	Feet below surface:	49.27
Feet to sea level:	Not Reported	Note:	Not Reported
Level reading date:	2000-09-29	Feet below surface:	49.27
Feet to sea level:	Not Reported	Note:	Not Reported
Level reading date:	2000-08-04	Feet below surface:	42.43
Feet to sea level:	Not Reported	Note:	Not Reported
Level reading date:	2000-08-04	Feet below surface:	42.43
Feet to sea level:	Not Reported	Note:	Not Reported
Level reading date:	2000-06-22	Feet below surface:	36.86
Feet to sea level:	Not Reported	Note:	Not Reported
Level reading date:	2000-06-22	Feet below surface:	36.86
Feet to sea level:	Not Reported	Note:	Not Reported
Level reading date:	2000-05-24	Feet below surface:	35.51
Feet to sea level:	Not Reported	Note:	Not Reported

Level reading date:	2000-05-24	Feet below surface:	35.51
Feet to sea level:	Not Reported	Note:	Not Reported
Level reading date:	2000-04-05	Feet below surface:	35.54
Feet to sea level:	Not Reported	Note:	Not Reported
Level reading date:	2000-04-05	Feet below surface:	35.54
Feet to sea level:	Not Reported	Note:	Not Reported
Level reading date:	2000-01-05	Feet below surface:	48.97
Feet to sea level:	Not Reported	Note:	Not Reported
Level reading date:	2000-01-05	Feet below surface:	48.97
Feet to sea level:	Not Reported	Note:	Not Reported
Level reading date:	1999-11-03	Feet below surface:	54.14
Feet to sea level:	Not Reported	Note:	Not Reported
Level reading date:	1999-11-03	Feet below surface:	54.14
Feet to sea level:	Not Reported	Note:	Not Reported
Level reading date:	1999-10-04	Feet below surface:	51.92
Feet to sea level:	Not Reported	Note:	Not Reported
Level reading date:	1999-10-04	Feet below surface:	51.92
Feet to sea level:	Not Reported	Note:	Not Reported
Level reading date:	1999-08-17	Feet below surface:	47.03
Feet to sea level:	Not Reported	Note:	Not Reported
Level reading date:	1999-08-17	Feet below surface:	47.03
Feet to sea level:	Not Reported	Note:	Not Reported
Level reading date:	1999-08-02	Feet below surface:	45.35
Feet to sea level:	Not Reported	Note:	Not Reported
Level reading date:	1999-08-02	Feet below surface:	45.35
Feet to sea level:	Not Reported	Note:	Not Reported
Level reading date:	1999-07-23	Feet below surface:	44.55
Feet to sea level:	Not Reported	Note:	Not Reported
Level reading date:	1999-07-23	Feet below surface:	44.55
Feet to sea level:	Not Reported	Note:	Not Reported
Level reading date:	1999-06-29	Feet below surface:	44.76
Feet to sea level:	Not Reported	Note:	Not Reported
Level reading date:	1999-06-29	Feet below surface:	44.76
Feet to sea level:	Not Reported	Note:	Not Reported
Level reading date:	1999-02-11	Feet below surface:	37.83
Feet to sea level:	Not Reported	Note:	Not Reported
Level reading date:	1999-02-11	Feet below surface:	37.83
Feet to sea level:	Not Reported	Note:	Not Reported
Level reading date:	1998-12-09	Feet below surface:	39.18
Feet to sea level:	Not Reported	Note:	Not Reported
Level reading date:	1998-12-09	Feet below surface:	39.18
Feet to sea level:	Not Reported	Note:	Not Reported

Level reading date:	1998-11-05	Feet below surface:	53.83
Feet to sea level:	Not Reported		
Note:	A nearby site that taps the same aquifer was being pumped.		

Level reading date:	1998-11-05	Feet below surface:	53.83
Feet to sea level:	Not Reported		
Note:	A nearby site that taps the same aquifer was being pumped.		

Level reading date:	1998-10-21	Feet below surface:	45.04
Feet to sea level:	Not Reported	Note:	Not Reported

Level reading date:	1998-10-21	Feet below surface:	45.04
Feet to sea level:	Not Reported	Note:	Not Reported

Level reading date:	1998-10-06	Feet below surface:	47.80
Feet to sea level:	Not Reported	Note:	Not Reported

Level reading date:	1998-10-06	Feet below surface:	47.80
Feet to sea level:	Not Reported	Note:	Not Reported

Level reading date:	1998-05-06	Feet below surface:	29.49
Feet to sea level:	Not Reported	Note:	Not Reported

Level reading date:	1998-05-06	Feet below surface:	29.49
Feet to sea level:	Not Reported	Note:	Not Reported

Level reading date:	1998-05-05	Feet below surface:	29.16
Feet to sea level:	Not Reported	Note:	Not Reported

Level reading date:	1998-05-05	Feet below surface:	29.16
Feet to sea level:	Not Reported	Note:	Not Reported

Level reading date:	1998-04-22	Feet below surface:	33.25
Feet to sea level:	Not Reported		
Note:	A nearby site that taps the same aquifer had been pumped recently.		

Level reading date:	1998-04-22	Feet below surface:	33.25
Feet to sea level:	Not Reported		
Note:	A nearby site that taps the same aquifer had been pumped recently.		

Level reading date:	1998-01-14	Feet below surface:	37.65
Feet to sea level:	Not Reported	Note:	Not Reported

Level reading date:	1998-01-14	Feet below surface:	37.65
Feet to sea level:	Not Reported	Note:	Not Reported

Level reading date:	1997-11-04	Feet below surface:	49.77
Feet to sea level:	Not Reported		
Note:	A nearby site that taps the same aquifer had been pumped recently.		

Level reading date:	1997-11-04	Feet below surface:	49.77
Feet to sea level:	Not Reported		
Note:	A nearby site that taps the same aquifer had been pumped recently.		

Level reading date:	1997-06-11	Feet below surface:	45.53
Feet to sea level:	Not Reported		
Note:	A nearby site that taps the same aquifer was being pumped.		

Level reading date:	1997-06-11	Feet below surface:	45.53
Feet to sea level:	Not Reported		
Note:	A nearby site that taps the same aquifer was being pumped.		

Level reading date:	1997-05-09	Feet below surface:	40.64
Feet to sea level:	Not Reported		
Note:	A nearby site that taps the same aquifer was being pumped.		

Level reading date:	1997-05-09	Feet below surface:	40.64
Feet to sea level:	Not Reported		
Note:	A nearby site that taps the same aquifer was being pumped.		

Level reading date:	1997-04-30	Feet below surface:	37.28
Feet to sea level:	Not Reported		
Note:	A nearby site that taps the same aquifer had been pumped recently.		

Level reading date:	1997-04-30	Feet below surface:	37.28
Feet to sea level:	Not Reported		
Note:	A nearby site that taps the same aquifer had been pumped recently.		

Level reading date:	1997-03-26	Feet below surface:	35.34
Feet to sea level:	Not Reported	Note:	Not Reported

Level reading date:	1997-03-26	Feet below surface:	35.34
Feet to sea level:	Not Reported	Note:	Not Reported

Level reading date:	1997-02-19	Feet below surface:	29.32
Feet to sea level:	Not Reported	Note:	Not Reported

Level reading date:	1997-02-19	Feet below surface:	29.32
Feet to sea level:	Not Reported	Note:	Not Reported

Level reading date:	1997-01-17	Feet below surface:	31.55
Feet to sea level:	Not Reported	Note:	Not Reported

Level reading date:	1997-01-17	Feet below surface:	31.55
Feet to sea level:	Not Reported	Note:	Not Reported

Level reading date:	1996-08-09	Feet below surface:	48.66
Feet to sea level:	Not Reported		
Note:	A nearby site that taps the same aquifer was being pumped.		

Level reading date:	1996-08-09	Feet below surface:	48.66
Feet to sea level:	Not Reported		
Note:	A nearby site that taps the same aquifer was being pumped.		

Level reading date:	1996-07-23	Feet below surface:	41.49
Feet to sea level:	Not Reported	Note:	Not Reported

Level reading date:	1996-07-23	Feet below surface:	41.49
Feet to sea level:	Not Reported	Note:	Not Reported

Level reading date:	1996-07-17	Feet below surface:	46.76
Feet to sea level:	Not Reported		
Note:	A nearby site that taps the same aquifer was being pumped.		

Level reading date:	1996-07-17	Feet below surface:	46.76
Feet to sea level:	Not Reported		
Note:	A nearby site that taps the same aquifer was being pumped.		

Level reading date:	1996-07-11	Feet below surface:	41.30
Feet to sea level:	Not Reported		
Note:	A nearby site that taps the same aquifer had been pumped recently.		

Level reading date:	1996-07-11	Feet below surface:	41.30
Feet to sea level:	Not Reported		

Note:	A nearby site that taps the same aquifer had been pumped recently.		
Level reading date:	1996-06-28	Feet below surface:	36.40
Feet to sea level:	Not Reported	Note:	Not Reported
Level reading date:	1996-06-28	Feet below surface:	36.40
Feet to sea level:	Not Reported	Note:	Not Reported
Level reading date:	1996-06-05	Feet below surface:	37.60
Feet to sea level:	Not Reported	Note:	Not Reported
Level reading date:	1996-06-05	Feet below surface:	37.60
Feet to sea level:	Not Reported	Note:	Not Reported
Level reading date:	1996-06-04	Feet below surface:	40.42
Feet to sea level:	Not Reported	Note:	Not Reported
Level reading date:	1996-06-04	Feet below surface:	40.42
Feet to sea level:	Not Reported	Note:	Not Reported
Level reading date:	1996-05-28	Feet below surface:	36.99
Feet to sea level:	Not Reported	Note:	Not Reported
Level reading date:	1996-05-28	Feet below surface:	36.99
Feet to sea level:	Not Reported	Note:	Not Reported

K47
West
1/2 - 1 Mile
Lower

FED USGS **USGS40000139706**

Organization ID:	USGS-CA		
Organization Name:	USGS California Water Science Center		
Monitor Location:	002S011W18C006S	Type:	Well
Description:	Not Reported	HUC:	18070106
Drainage Area:	Not Reported	Drainage Area Units:	Not Reported
Contrib Drainage Area:	Not Reported	Contrib Drainage Area Unts:	Not Reported
Aquifer:	California Coastal Basin aquifers		
Formation Type:	Not Reported	Aquifer Type:	Not Reported
Construction Date:	19960313	Well Depth:	400
Well Depth Units:	ft	Well Hole Depth:	930
Well Hole Depth Units:	ft		

Ground water levels,Number of Measurements:	98	Level reading date:	2002-09-30
Feet below surface:	67.93	Feet to sea level:	Not Reported
Note:	Not Reported		
Level reading date:	2002-09-30	Feet below surface:	67.93
Feet to sea level:	Not Reported	Note:	Not Reported
Level reading date:	2002-06-26	Feet below surface:	59.77
Feet to sea level:	Not Reported	Note:	Not Reported
Level reading date:	2002-06-26	Feet below surface:	59.77
Feet to sea level:	Not Reported	Note:	Not Reported
Level reading date:	2002-04-29	Feet below surface:	43.21
Feet to sea level:	Not Reported	Note:	Not Reported
Level reading date:	2002-04-29	Feet below surface:	43.21

Feet to sea level:	Not Reported	Note:	Not Reported
Level reading date:	2002-03-27	Feet below surface:	49.33
Feet to sea level:	Not Reported	Note:	Not Reported
Level reading date:	2002-03-27	Feet below surface:	49.33
Feet to sea level:	Not Reported	Note:	Not Reported
Level reading date:	2002-01-11	Feet below surface:	43.15
Feet to sea level:	Not Reported	Note:	Not Reported
Level reading date:	2002-01-11	Feet below surface:	43.15
Feet to sea level:	Not Reported	Note:	Not Reported
Level reading date:	2002-01-09	Feet below surface:	44.58
Feet to sea level:	Not Reported	Note:	Not Reported
Level reading date:	2002-01-09	Feet below surface:	44.58
Feet to sea level:	Not Reported	Note:	Not Reported
Level reading date:	2001-12-26	Feet below surface:	52.46
Feet to sea level:	Not Reported	Note:	Not Reported
Level reading date:	2001-12-26	Feet below surface:	52.46
Feet to sea level:	Not Reported	Note:	Not Reported
Level reading date:	2001-09-28	Feet below surface:	65.86
Feet to sea level:	Not Reported	Note:	Not Reported
Level reading date:	2001-09-28	Feet below surface:	65.86
Feet to sea level:	Not Reported	Note:	Not Reported
Level reading date:	2001-07-06	Feet below surface:	54.36
Feet to sea level:	Not Reported	Note:	Not Reported
Level reading date:	2001-07-06	Feet below surface:	54.36
Feet to sea level:	Not Reported	Note:	Not Reported
Level reading date:	2001-03-30	Feet below surface:	46.45
Feet to sea level:	Not Reported	Note:	Not Reported
Level reading date:	2001-03-30	Feet below surface:	46.45
Feet to sea level:	Not Reported	Note:	Not Reported
Level reading date:	2001-02-05	Feet below surface:	42.14
Feet to sea level:	Not Reported	Note:	Not Reported
Level reading date:	2001-02-05	Feet below surface:	42.14
Feet to sea level:	Not Reported	Note:	Not Reported
Level reading date:	2000-12-27	Feet below surface:	44.01
Feet to sea level:	Not Reported	Note:	Not Reported
Level reading date:	2000-12-27	Feet below surface:	44.01
Feet to sea level:	Not Reported	Note:	Not Reported
Level reading date:	2000-10-20	Feet below surface:	59.08
Feet to sea level:	Not Reported	Note:	Not Reported
Level reading date:	2000-10-20	Feet below surface:	59.08
Feet to sea level:	Not Reported	Note:	Not Reported

Level reading date:	2000-09-29	Feet below surface:	49.79
Feet to sea level:	Not Reported	Note:	Not Reported
Level reading date:	2000-09-29	Feet below surface:	49.79
Feet to sea level:	Not Reported	Note:	Not Reported
Level reading date:	2000-08-04	Feet below surface:	42.93
Feet to sea level:	Not Reported	Note:	Not Reported
Level reading date:	2000-08-04	Feet below surface:	42.93
Feet to sea level:	Not Reported	Note:	Not Reported
Level reading date:	2000-06-22	Feet below surface:	37.16
Feet to sea level:	Not Reported	Note:	Not Reported
Level reading date:	2000-06-22	Feet below surface:	37.16
Feet to sea level:	Not Reported	Note:	Not Reported
Level reading date:	2000-05-24	Feet below surface:	35.81
Feet to sea level:	Not Reported	Note:	Not Reported
Level reading date:	2000-05-24	Feet below surface:	35.81
Feet to sea level:	Not Reported	Note:	Not Reported
Level reading date:	2000-04-05	Feet below surface:	35.90
Feet to sea level:	Not Reported	Note:	Not Reported
Level reading date:	2000-04-05	Feet below surface:	35.90
Feet to sea level:	Not Reported	Note:	Not Reported
Level reading date:	2000-01-05	Feet below surface:	49.64
Feet to sea level:	Not Reported	Note:	Not Reported
Level reading date:	2000-01-05	Feet below surface:	49.64
Feet to sea level:	Not Reported	Note:	Not Reported
Level reading date:	1999-11-03	Feet below surface:	55.03
Feet to sea level:	Not Reported	Note:	Not Reported
Level reading date:	1999-11-03	Feet below surface:	55.03
Feet to sea level:	Not Reported	Note:	Not Reported
Level reading date:	1999-10-04	Feet below surface:	52.76
Feet to sea level:	Not Reported	Note:	Not Reported
Level reading date:	1999-10-04	Feet below surface:	52.76
Feet to sea level:	Not Reported	Note:	Not Reported
Level reading date:	1999-08-17	Feet below surface:	47.67
Feet to sea level:	Not Reported	Note:	Not Reported
Level reading date:	1999-08-17	Feet below surface:	47.67
Feet to sea level:	Not Reported	Note:	Not Reported
Level reading date:	1999-08-02	Feet below surface:	45.93
Feet to sea level:	Not Reported	Note:	Not Reported
Level reading date:	1999-08-02	Feet below surface:	45.93
Feet to sea level:	Not Reported	Note:	Not Reported
Level reading date:	1999-07-23	Feet below surface:	45.09
Feet to sea level:	Not Reported	Note:	Not Reported

Level reading date:	1999-07-23	Feet below surface:	45.09
Feet to sea level:	Not Reported	Note:	Not Reported
Level reading date:	1999-06-29	Feet below surface:	44.65
Feet to sea level:	Not Reported	Note:	Not Reported
Level reading date:	1999-06-29	Feet below surface:	44.65
Feet to sea level:	Not Reported	Note:	Not Reported
Level reading date:	1999-02-11	Feet below surface:	38.11
Feet to sea level:	Not Reported	Note:	Not Reported
Level reading date:	1999-02-11	Feet below surface:	38.11
Feet to sea level:	Not Reported	Note:	Not Reported
Level reading date:	1998-12-09	Feet below surface:	39.42
Feet to sea level:	Not Reported	Note:	Not Reported
Level reading date:	1998-12-09	Feet below surface:	39.42
Feet to sea level:	Not Reported	Note:	Not Reported
Level reading date:	1998-11-05	Feet below surface:	54.16
Feet to sea level:	Not Reported		
Note:	A nearby site that taps the same aquifer was being pumped.		
Level reading date:	1998-11-05	Feet below surface:	54.16
Feet to sea level:	Not Reported		
Note:	A nearby site that taps the same aquifer was being pumped.		
Level reading date:	1998-10-21	Feet below surface:	47.32
Feet to sea level:	Not Reported	Note:	Not Reported
Level reading date:	1998-10-21	Feet below surface:	47.32
Feet to sea level:	Not Reported	Note:	Not Reported
Level reading date:	1998-10-06	Feet below surface:	49.26
Feet to sea level:	Not Reported	Note:	Not Reported
Level reading date:	1998-10-06	Feet below surface:	49.26
Feet to sea level:	Not Reported	Note:	Not Reported
Level reading date:	1998-05-06	Feet below surface:	30.14
Feet to sea level:	Not Reported	Note:	Not Reported
Level reading date:	1998-05-06	Feet below surface:	30.14
Feet to sea level:	Not Reported	Note:	Not Reported
Level reading date:	1998-05-05	Feet below surface:	29.44
Feet to sea level:	Not Reported	Note:	Not Reported
Level reading date:	1998-05-05	Feet below surface:	29.44
Feet to sea level:	Not Reported	Note:	Not Reported
Level reading date:	1998-04-22	Feet below surface:	32.23
Feet to sea level:	Not Reported		
Note:	A nearby site that taps the same aquifer had been pumped recently.		
Level reading date:	1998-04-22	Feet below surface:	32.23
Feet to sea level:	Not Reported		
Note:	A nearby site that taps the same aquifer had been pumped recently.		
Level reading date:	1998-01-14	Feet below surface:	37.99

Feet to sea level:	Not Reported	Note:	Not Reported
Level reading date:	1998-01-14	Feet below surface:	37.99
Feet to sea level:	Not Reported	Note:	Not Reported
Level reading date:	1997-11-04	Feet below surface:	48.70
Feet to sea level:	Not Reported		
Note:	A nearby site that taps the same aquifer had been pumped recently.		
Level reading date:	1997-11-04	Feet below surface:	48.70
Feet to sea level:	Not Reported		
Note:	A nearby site that taps the same aquifer had been pumped recently.		
Level reading date:	1997-06-11	Feet below surface:	46.89
Feet to sea level:	Not Reported		
Note:	A nearby site that taps the same aquifer was being pumped.		
Level reading date:	1997-06-11	Feet below surface:	46.89
Feet to sea level:	Not Reported		
Note:	A nearby site that taps the same aquifer was being pumped.		
Level reading date:	1997-05-09	Feet below surface:	42.35
Feet to sea level:	Not Reported		
Note:	A nearby site that taps the same aquifer was being pumped.		
Level reading date:	1997-05-09	Feet below surface:	42.35
Feet to sea level:	Not Reported		
Note:	A nearby site that taps the same aquifer was being pumped.		
Level reading date:	1997-04-30	Feet below surface:	36.06
Feet to sea level:	Not Reported		
Note:	A nearby site that taps the same aquifer had been pumped recently.		
Level reading date:	1997-04-30	Feet below surface:	36.06
Feet to sea level:	Not Reported		
Note:	A nearby site that taps the same aquifer had been pumped recently.		
Level reading date:	1997-03-26	Feet below surface:	34.21
Feet to sea level:	Not Reported	Note:	Not Reported
Level reading date:	1997-03-26	Feet below surface:	34.21
Feet to sea level:	Not Reported	Note:	Not Reported
Level reading date:	1997-02-19	Feet below surface:	29.56
Feet to sea level:	Not Reported	Note:	Not Reported
Level reading date:	1997-02-19	Feet below surface:	29.56
Feet to sea level:	Not Reported	Note:	Not Reported
Level reading date:	1997-01-17	Feet below surface:	31.84
Feet to sea level:	Not Reported	Note:	Not Reported
Level reading date:	1997-01-17	Feet below surface:	31.84
Feet to sea level:	Not Reported	Note:	Not Reported
Level reading date:	1996-08-09	Feet below surface:	49.18
Feet to sea level:	Not Reported		
Note:	A nearby site that taps the same aquifer was being pumped.		
Level reading date:	1996-08-09	Feet below surface:	49.18
Feet to sea level:	Not Reported		
Note:	A nearby site that taps the same aquifer was being pumped.		

Level reading date:	1996-07-23	Feet below surface:	43.46
Feet to sea level:	Not Reported	Note:	Not Reported
Level reading date:	1996-07-23	Feet below surface:	43.46
Feet to sea level:	Not Reported	Note:	Not Reported
Level reading date:	1996-07-17	Feet below surface:	47.28
Feet to sea level:	Not Reported	Note:	Not Reported
Level reading date:	1996-07-17	Feet below surface:	47.28
Feet to sea level:	Not Reported	Note:	Not Reported
Level reading date:	1996-07-11	Feet below surface:	43.22
Feet to sea level:	Not Reported		
Note:	A nearby site that taps the same aquifer was being pumped.		
Level reading date:	1996-07-11	Feet below surface:	43.22
Feet to sea level:	Not Reported		
Note:	A nearby site that taps the same aquifer was being pumped.		
Level reading date:	1996-06-28	Feet below surface:	35.39
Feet to sea level:	Not Reported	Note:	Not Reported
Level reading date:	1996-06-28	Feet below surface:	35.39
Feet to sea level:	Not Reported	Note:	Not Reported
Level reading date:	1996-06-05	Feet below surface:	36.31
Feet to sea level:	Not Reported	Note:	Not Reported
Level reading date:	1996-06-05	Feet below surface:	36.31
Feet to sea level:	Not Reported	Note:	Not Reported
Level reading date:	1996-06-04	Feet below surface:	41.80
Feet to sea level:	Not Reported	Note:	Not Reported
Level reading date:	1996-06-04	Feet below surface:	41.80
Feet to sea level:	Not Reported	Note:	Not Reported
Level reading date:	1996-05-28	Feet below surface:	35.07
Feet to sea level:	Not Reported	Note:	Not Reported
Level reading date:	1996-05-28	Feet below surface:	35.07
Feet to sea level:	Not Reported	Note:	Not Reported

K48
West
1/2 - 1 Mile
Lower

CA WELLS **CAUSGSN00009213**

Well ID:	USGS-340005118043301	Well Type:	UNK
Source:	United States Geological Survey		
Other Name:	USGS-340005118043301	GAMA PFAS Testing:	Not Reported
Groundwater Quality Data:	https://gamagroundwater.waterboards.ca.gov/gama/gamamap/public/GamaDataDisplay.asp?dataset=USGSNEW&samp_date=&global_id=&assigned_name=USGS-340005118043301&store_num=		
GeoTracker Data:	Not Reported		

GEOCHECK® - PHYSICAL SETTING SOURCE MAP FINDINGS

Map ID
Direction
Distance
Elevation | Database | EDR ID Number

K49
West
1/2 - 1 Mile
Lower

CA WELLS **CAUSGSN00005019**

Well ID:	USGS-340005118043303	Well Type:	UNK
Source:	United States Geological Survey		
Other Name:	USGS-340005118043303	GAMA PFAS Testing:	Not Reported
Groundwater Quality Data:	https://gamagroundwater.waterboards.ca.gov/gama/gamamap/public/GamaDataDisplay.asp?dataset=USGSNEW&samp_date=&global_id=&assigned_name=USGS-340005118043303&store_num=		
GeoTracker Data:	Not Reported		

K50
West
1/2 - 1 Mile
Lower

CA WELLS **CAUSGSN00007969**

Well ID:	USGS-340005118043302	Well Type:	UNK
Source:	United States Geological Survey		
Other Name:	USGS-340005118043302	GAMA PFAS Testing:	Not Reported
Groundwater Quality Data:	https://gamagroundwater.waterboards.ca.gov/gama/gamamap/public/GamaDataDisplay.asp?dataset=USGSNEW&samp_date=&global_id=&assigned_name=USGS-340005118043302&store_num=		
GeoTracker Data:	Not Reported		

J51
North
1/2 - 1 Mile
Lower

CA WELLS **CADDW0000010573**

Well ID:	1910173-002	Well Type:	MUNICIPAL
Source:	Department of Health Services		
Other Name:	WELL 07 - DESTROYED	GAMA PFAS Testing:	Not Reported
Groundwater Quality Data:	https://gamagroundwater.waterboards.ca.gov/gama/gamamap/public/GamaDataDisplay.asp?dataset=DHS&samp_date=&global_id=&assigned_name=1910173-002&store_num=		
GeoTracker Data:	Not Reported		

L52
SW
1/2 - 1 Mile
Lower

FED USGS **USGS40000139672**

Organization ID:	USGS-CA		
Organization Name:	USGS California Water Science Center		
Monitor Location:	002S011W18L042S	Type:	Well
Description:	Not Reported	HUC:	18070106
Drainage Area:	Not Reported	Drainage Area Units:	Not Reported
Contrib Drainage Area:	Not Reported	Contrib Drainage Area Unts:	Not Reported
Aquifer:	California Coastal Basin aquifers		
Formation Type:	Not Reported	Aquifer Type:	Not Reported
Construction Date:	Not Reported	Well Depth:	60
Well Depth Units:	ft	Well Hole Depth:	62
Well Hole Depth Units:	ft		

Ground water levels,Number of Measurements:	134	Level reading date:	2000-09-12
Feet below surface:	14.28	Feet to sea level:	Not Reported
Note:	Not Reported		
Level reading date:	2000-09-12	Feet below surface:	14.28
Feet to sea level:	Not Reported	Note:	Not Reported
Level reading date:	2000-08-17	Feet below surface:	11.00
Feet to sea level:	Not Reported	Note:	Not Reported
Level reading date:	2000-08-17	Feet below surface:	11.00
Feet to sea level:	Not Reported	Note:	Not Reported
Level reading date:	2000-08-15	Feet below surface:	10.68
Feet to sea level:	Not Reported	Note:	Not Reported
Level reading date:	2000-08-15	Feet below surface:	10.68
Feet to sea level:	Not Reported	Note:	Not Reported
Level reading date:	2000-08-10	Feet below surface:	10.80
Feet to sea level:	Not Reported	Note:	Not Reported
Level reading date:	2000-08-10	Feet below surface:	10.80
Feet to sea level:	Not Reported	Note:	Not Reported
Level reading date:	2000-08-08	Feet below surface:	11.65
Feet to sea level:	Not Reported	Note:	Not Reported
Level reading date:	2000-08-08	Feet below surface:	11.65
Feet to sea level:	Not Reported	Note:	Not Reported
Level reading date:	2000-08-03	Feet below surface:	9.30
Feet to sea level:	Not Reported	Note:	Not Reported
Level reading date:	2000-08-03	Feet below surface:	9.30
Feet to sea level:	Not Reported	Note:	Not Reported
Level reading date:	2000-08-02	Feet below surface:	8.71
Feet to sea level:	Not Reported	Note:	Not Reported
Level reading date:	2000-08-02	Feet below surface:	8.71
Feet to sea level:	Not Reported	Note:	Not Reported
Level reading date:	2000-07-19	Feet below surface:	14.36
Feet to sea level:	Not Reported	Note:	Not Reported
Level reading date:	2000-07-19	Feet below surface:	14.36
Feet to sea level:	Not Reported	Note:	Not Reported
Level reading date:	2000-07-12	Feet below surface:	11.78
Feet to sea level:	Not Reported	Note:	Not Reported
Level reading date:	2000-07-12	Feet below surface:	11.78
Feet to sea level:	Not Reported	Note:	Not Reported
Level reading date:	2000-07-06	Feet below surface:	13.15
Feet to sea level:	Not Reported	Note:	Not Reported
Level reading date:	2000-07-06	Feet below surface:	13.15
Feet to sea level:	Not Reported	Note:	Not Reported
Level reading date:	2000-06-23	Feet below surface:	10.50

Feet to sea level:	Not Reported	Note:	Not Reported
Level reading date:	2000-06-23	Feet below surface:	10.50
Feet to sea level:	Not Reported	Note:	Not Reported
Level reading date:	2000-06-09	Feet below surface:	8.64
Feet to sea level:	Not Reported	Note:	Not Reported
Level reading date:	2000-06-09	Feet below surface:	8.64
Feet to sea level:	Not Reported	Note:	Not Reported
Level reading date:	2000-05-23	Feet below surface:	8.31
Feet to sea level:	Not Reported	Note:	Not Reported
Level reading date:	2000-05-23	Feet below surface:	8.31
Feet to sea level:	Not Reported	Note:	Not Reported
Level reading date:	2000-05-04	Feet below surface:	9.70
Feet to sea level:	Not Reported	Note:	Not Reported
Level reading date:	2000-05-04	Feet below surface:	9.70
Feet to sea level:	Not Reported	Note:	Not Reported
Level reading date:	2000-03-28	Feet below surface:	9.86
Feet to sea level:	Not Reported	Note:	Not Reported
Level reading date:	2000-03-28	Feet below surface:	9.86
Feet to sea level:	Not Reported	Note:	Not Reported
Level reading date:	2000-03-09	Feet below surface:	6.41
Feet to sea level:	Not Reported	Note:	Not Reported
Level reading date:	2000-03-09	Feet below surface:	6.41
Feet to sea level:	Not Reported	Note:	Not Reported
Level reading date:	2000-02-17	Feet below surface:	7.74
Feet to sea level:	Not Reported	Note:	Not Reported
Level reading date:	2000-02-17	Feet below surface:	7.74
Feet to sea level:	Not Reported	Note:	Not Reported
Level reading date:	2000-02-01	Feet below surface:	8.71
Feet to sea level:	Not Reported	Note:	Not Reported
Level reading date:	2000-02-01	Feet below surface:	8.71
Feet to sea level:	Not Reported	Note:	Not Reported
Level reading date:	1999-12-14	Feet below surface:	13.31
Feet to sea level:	Not Reported	Note:	Not Reported
Level reading date:	1999-12-14	Feet below surface:	13.31
Feet to sea level:	Not Reported	Note:	Not Reported
Level reading date:	1999-12-10	Feet below surface:	16.84
Feet to sea level:	Not Reported	Note:	Not Reported
Level reading date:	1999-12-10	Feet below surface:	16.84
Feet to sea level:	Not Reported	Note:	Not Reported
Level reading date:	1999-12-02	Feet below surface:	34.76
Feet to sea level:	Not Reported	Note:	Not Reported

Level reading date:	1999-12-02	Feet below surface:	34.76
Feet to sea level:	Not Reported	Note:	Not Reported
Level reading date:	1999-11-23	Feet below surface:	41.03
Feet to sea level:	Not Reported	Note:	Not Reported
Level reading date:	1999-11-23	Feet below surface:	41.03
Feet to sea level:	Not Reported	Note:	Not Reported
Level reading date:	1999-11-04	Feet below surface:	39.11
Feet to sea level:	Not Reported	Note:	Not Reported
Level reading date:	1999-11-04	Feet below surface:	39.11
Feet to sea level:	Not Reported	Note:	Not Reported
Level reading date:	1999-10-12	Feet below surface:	36.26
Feet to sea level:	Not Reported	Note:	Not Reported
Level reading date:	1999-10-12	Feet below surface:	36.26
Feet to sea level:	Not Reported	Note:	Not Reported
Level reading date:	1999-09-23	Feet below surface:	33.65
Feet to sea level:	Not Reported	Note:	Not Reported
Level reading date:	1999-09-23	Feet below surface:	33.65
Feet to sea level:	Not Reported	Note:	Not Reported
Level reading date:	1999-09-09	Feet below surface:	31.17
Feet to sea level:	Not Reported	Note:	Not Reported
Level reading date:	1999-09-09	Feet below surface:	31.17
Feet to sea level:	Not Reported	Note:	Not Reported
Level reading date:	1999-08-31	Feet below surface:	29.36
Feet to sea level:	Not Reported	Note:	Not Reported
Level reading date:	1999-08-31	Feet below surface:	29.36
Feet to sea level:	Not Reported	Note:	Not Reported
Level reading date:	1999-08-19	Feet below surface:	26.31
Feet to sea level:	Not Reported	Note:	Not Reported
Level reading date:	1999-08-19	Feet below surface:	26.31
Feet to sea level:	Not Reported	Note:	Not Reported
Level reading date:	1999-08-12	Feet below surface:	23.80
Feet to sea level:	Not Reported	Note:	Not Reported
Level reading date:	1999-08-12	Feet below surface:	23.80
Feet to sea level:	Not Reported	Note:	Not Reported
Level reading date:	1999-08-10	Feet below surface:	23.29
Feet to sea level:	Not Reported	Note:	Not Reported
Level reading date:	1999-08-10	Feet below surface:	23.29
Feet to sea level:	Not Reported	Note:	Not Reported
Level reading date:	1999-08-04	Feet below surface:	21.75
Feet to sea level:	Not Reported	Note:	Not Reported
Level reading date:	1999-08-04	Feet below surface:	21.75
Feet to sea level:	Not Reported	Note:	Not Reported

Level reading date:	1999-08-01	Feet below surface:	21.13
Feet to sea level:	Not Reported	Note:	Not Reported
Level reading date:	1999-08-01	Feet below surface:	21.13
Feet to sea level:	Not Reported	Note:	Not Reported
Level reading date:	1999-06-30	Feet below surface:	10.81
Feet to sea level:	Not Reported	Note:	Not Reported
Level reading date:	1999-06-30	Feet below surface:	10.81
Feet to sea level:	Not Reported	Note:	Not Reported
Level reading date:	1998-12-17	Feet below surface:	12.53
Feet to sea level:	Not Reported	Note:	Not Reported
Level reading date:	1998-12-17	Feet below surface:	12.53
Feet to sea level:	Not Reported	Note:	Not Reported
Level reading date:	1998-09-09	Feet below surface:	9.98
Feet to sea level:	Not Reported	Note:	Not Reported
Level reading date:	1998-09-09	Feet below surface:	9.98
Feet to sea level:	Not Reported	Note:	Not Reported
Level reading date:	1998-09-01	Feet below surface:	13.09
Feet to sea level:	Not Reported	Note:	Not Reported
Level reading date:	1998-09-01	Feet below surface:	13.09
Feet to sea level:	Not Reported	Note:	Not Reported
Level reading date:	1998-08-28	Feet below surface:	10.58
Feet to sea level:	Not Reported	Note:	Not Reported
Level reading date:	1998-08-28	Feet below surface:	10.58
Feet to sea level:	Not Reported	Note:	Not Reported
Level reading date:	1998-08-26	Feet below surface:	9.35
Feet to sea level:	Not Reported	Note:	Not Reported
Level reading date:	1998-08-26	Feet below surface:	9.35
Feet to sea level:	Not Reported	Note:	Not Reported
Level reading date:	1998-08-20	Feet below surface:	11.76
Feet to sea level:	Not Reported	Note:	Not Reported
Level reading date:	1998-08-20	Feet below surface:	11.76
Feet to sea level:	Not Reported	Note:	Not Reported
Level reading date:	1998-08-06	Feet below surface:	8.74
Feet to sea level:	Not Reported	Note:	Not Reported
Level reading date:	1998-08-06	Feet below surface:	8.74
Feet to sea level:	Not Reported	Note:	Not Reported
Level reading date:	1998-07-14	Feet below surface:	8.56
Feet to sea level:	Not Reported	Note:	Not Reported
Level reading date:	1998-07-14	Feet below surface:	8.56
Feet to sea level:	Not Reported	Note:	Not Reported
Level reading date:	1998-06-10	Feet below surface:	8.58
Feet to sea level:	Not Reported	Note:	Not Reported

Level reading date:	1998-06-10	Feet below surface:	8.58
Feet to sea level:	Not Reported	Note:	Not Reported
Level reading date:	1998-04-01	Feet below surface:	7.90
Feet to sea level:	Not Reported	Note:	Not Reported
Level reading date:	1998-04-01	Feet below surface:	7.90
Feet to sea level:	Not Reported	Note:	Not Reported
Level reading date:	1998-03-11	Feet below surface:	7.69
Feet to sea level:	Not Reported	Note:	Not Reported
Level reading date:	1998-03-11	Feet below surface:	7.69
Feet to sea level:	Not Reported	Note:	Not Reported
Level reading date:	1998-02-10	Feet below surface:	9.83
Feet to sea level:	Not Reported	Note:	Not Reported
Level reading date:	1998-02-10	Feet below surface:	9.83
Feet to sea level:	Not Reported	Note:	Not Reported
Level reading date:	1998-01-07	Feet below surface:	10.80
Feet to sea level:	Not Reported	Note:	Not Reported
Level reading date:	1998-01-07	Feet below surface:	10.80
Feet to sea level:	Not Reported	Note:	Not Reported
Level reading date:	1997-12-11	Feet below surface:	10.40
Feet to sea level:	Not Reported	Note:	Not Reported
Level reading date:	1997-12-11	Feet below surface:	10.40
Feet to sea level:	Not Reported	Note:	Not Reported
Level reading date:	1997-11-19	Feet below surface:	18.98
Feet to sea level:	Not Reported	Note:	Not Reported
Level reading date:	1997-11-19	Feet below surface:	18.98
Feet to sea level:	Not Reported	Note:	Not Reported
Level reading date:	1997-11-05	Feet below surface:	14.67
Feet to sea level:	Not Reported	Note:	Not Reported
Level reading date:	1997-11-05	Feet below surface:	14.67
Feet to sea level:	Not Reported	Note:	Not Reported
Level reading date:	1997-10-24	Feet below surface:	9.06
Feet to sea level:	Not Reported	Note:	Not Reported
Level reading date:	1997-10-24	Feet below surface:	9.06
Feet to sea level:	Not Reported	Note:	Not Reported
Level reading date:	1997-10-02	Feet below surface:	21.11
Feet to sea level:	Not Reported	Note:	Not Reported
Level reading date:	1997-10-02	Feet below surface:	21.11
Feet to sea level:	Not Reported	Note:	Not Reported
Level reading date:	1997-09-18	Feet below surface:	22.61
Feet to sea level:	Not Reported	Note:	Not Reported
Level reading date:	1997-09-18	Feet below surface:	22.61
Feet to sea level:	Not Reported	Note:	Not Reported

Level reading date:	1997-09-11	Feet below surface:	20.83
Feet to sea level:	Not Reported	Note:	Not Reported
Level reading date:	1997-09-11	Feet below surface:	20.83
Feet to sea level:	Not Reported	Note:	Not Reported
Level reading date:	1997-09-05	Feet below surface:	18.21
Feet to sea level:	Not Reported	Note:	Not Reported
Level reading date:	1997-09-05	Feet below surface:	18.21
Feet to sea level:	Not Reported	Note:	Not Reported
Level reading date:	1997-09-02	Feet below surface:	17.20
Feet to sea level:	Not Reported	Note:	Not Reported
Level reading date:	1997-09-02	Feet below surface:	17.20
Feet to sea level:	Not Reported	Note:	Not Reported
Level reading date:	1997-08-29	Feet below surface:	15.42
Feet to sea level:	Not Reported	Note:	Not Reported
Level reading date:	1997-08-29	Feet below surface:	15.42
Feet to sea level:	Not Reported	Note:	Not Reported
Level reading date:	1997-08-28	Feet below surface:	15.00
Feet to sea level:	Not Reported	Note:	Not Reported
Level reading date:	1997-08-28	Feet below surface:	15.00
Feet to sea level:	Not Reported	Note:	Not Reported
Level reading date:	1997-08-27	Feet below surface:	14.54
Feet to sea level:	Not Reported	Note:	Not Reported
Level reading date:	1997-08-27	Feet below surface:	14.54
Feet to sea level:	Not Reported	Note:	Not Reported
Level reading date:	1997-08-26	Feet below surface:	14.33
Feet to sea level:	Not Reported	Note:	Not Reported
Level reading date:	1997-08-26	Feet below surface:	14.33
Feet to sea level:	Not Reported	Note:	Not Reported
Level reading date:	1997-08-19	Feet below surface:	14.67
Feet to sea level:	Not Reported	Note:	Not Reported
Level reading date:	1997-08-19	Feet below surface:	14.67
Feet to sea level:	Not Reported	Note:	Not Reported
Level reading date:	1997-08-12	Feet below surface:	14.42
Feet to sea level:	Not Reported	Note:	Not Reported
Level reading date:	1997-08-12	Feet below surface:	14.42
Feet to sea level:	Not Reported	Note:	Not Reported
Level reading date:	1997-08-08	Feet below surface:	14.23
Feet to sea level:	Not Reported	Note:	Not Reported
Level reading date:	1997-08-08	Feet below surface:	14.23
Feet to sea level:	Not Reported	Note:	Not Reported
Level reading date:	1997-08-01	Feet below surface:	14.33
Feet to sea level:	Not Reported	Note:	Not Reported

Level reading date:	1997-08-01	Feet below surface:	14.33
Feet to sea level:	Not Reported	Note:	Not Reported
Level reading date:	1997-07-31	Feet below surface:	14.46
Feet to sea level:	Not Reported	Note:	Not Reported
Level reading date:	1997-07-31	Feet below surface:	14.46
Feet to sea level:	Not Reported	Note:	Not Reported
Level reading date:	1997-07-25	Feet below surface:	14.76
Feet to sea level:	Not Reported	Note:	Not Reported
Level reading date:	1997-07-25	Feet below surface:	14.76
Feet to sea level:	Not Reported	Note:	Not Reported
Level reading date:	1997-07-22	Feet below surface:	15.46
Feet to sea level:	Not Reported	Note:	Not Reported
Level reading date:	1997-07-22	Feet below surface:	15.46
Feet to sea level:	Not Reported	Note:	Not Reported
Level reading date:	1997-04-14	Feet below surface:	12.03
Feet to sea level:	Not Reported	Note:	Not Reported
Level reading date:	1997-04-14	Feet below surface:	12.03
Feet to sea level:	Not Reported	Note:	Not Reported

L53
SW
1/2 - 1 Mile
Lower

FED USGS **USGS40000139673**

Organization ID:	USGS-CA		
Organization Name:	USGS California Water Science Center		
Monitor Location:	002S011W18L043S	Type:	Well
Description:	Not Reported	HUC:	18070106
Drainage Area:	Not Reported	Drainage Area Units:	Not Reported
Contrib Drainage Area:	Not Reported	Contrib Drainage Area Unts:	Not Reported
Aquifer:	California Coastal Basin aquifers		
Formation Type:	Not Reported	Aquifer Type:	Not Reported
Construction Date:	Not Reported	Well Depth:	35
Well Depth Units:	ft	Well Hole Depth:	62
Well Hole Depth Units:	ft		

Ground water levels,Number of Measurements:	132	Level reading date:	2000-09-12
Feet below surface:	13.99	Feet to sea level:	Not Reported
Note:	Not Reported		
Level reading date:	2000-09-12	Feet below surface:	13.99
Feet to sea level:	Not Reported	Note:	Not Reported
Level reading date:	2000-08-17	Feet below surface:	10.75
Feet to sea level:	Not Reported	Note:	Not Reported
Level reading date:	2000-08-17	Feet below surface:	10.75
Feet to sea level:	Not Reported	Note:	Not Reported
Level reading date:	2000-08-15	Feet below surface:	10.51
Feet to sea level:	Not Reported	Note:	Not Reported

Level reading date:	2000-08-15	Feet below surface:	10.51
Feet to sea level:	Not Reported	Note:	Not Reported
Level reading date:	2000-08-10	Feet below surface:	10.82
Feet to sea level:	Not Reported	Note:	Not Reported
Level reading date:	2000-08-10	Feet below surface:	10.82
Feet to sea level:	Not Reported	Note:	Not Reported
Level reading date:	2000-08-08	Feet below surface:	11.38
Feet to sea level:	Not Reported	Note:	Not Reported
Level reading date:	2000-08-08	Feet below surface:	11.38
Feet to sea level:	Not Reported	Note:	Not Reported
Level reading date:	2000-08-03	Feet below surface:	9.14
Feet to sea level:	Not Reported	Note:	Not Reported
Level reading date:	2000-08-03	Feet below surface:	9.14
Feet to sea level:	Not Reported	Note:	Not Reported
Level reading date:	2000-08-02	Feet below surface:	9.53
Feet to sea level:	Not Reported	Note:	Not Reported
Level reading date:	2000-08-02	Feet below surface:	9.53
Feet to sea level:	Not Reported	Note:	Not Reported
Level reading date:	2000-07-19	Feet below surface:	14.14
Feet to sea level:	Not Reported	Note:	Not Reported
Level reading date:	2000-07-19	Feet below surface:	14.14
Feet to sea level:	Not Reported	Note:	Not Reported
Level reading date:	2000-07-12	Feet below surface:	11.50
Feet to sea level:	Not Reported	Note:	Not Reported
Level reading date:	2000-07-12	Feet below surface:	11.50
Feet to sea level:	Not Reported	Note:	Not Reported
Level reading date:	2000-07-06	Feet below surface:	12.82
Feet to sea level:	Not Reported	Note:	Not Reported
Level reading date:	2000-07-06	Feet below surface:	12.82
Feet to sea level:	Not Reported	Note:	Not Reported
Level reading date:	2000-06-29	Feet below surface:	10.28
Feet to sea level:	Not Reported	Note:	Not Reported
Level reading date:	2000-06-29	Feet below surface:	10.28
Feet to sea level:	Not Reported	Note:	Not Reported
Level reading date:	2000-06-09	Feet below surface:	8.57
Feet to sea level:	Not Reported	Note:	Not Reported
Level reading date:	2000-06-09	Feet below surface:	8.57
Feet to sea level:	Not Reported	Note:	Not Reported
Level reading date:	2000-05-23	Feet below surface:	8.34
Feet to sea level:	Not Reported	Note:	Not Reported
Level reading date:	2000-05-23	Feet below surface:	8.34
Feet to sea level:	Not Reported	Note:	Not Reported

Level reading date:	2000-05-04	Feet below surface:	9.68
Feet to sea level:	Not Reported	Note:	Not Reported
Level reading date:	2000-05-04	Feet below surface:	9.68
Feet to sea level:	Not Reported	Note:	Not Reported
Level reading date:	2000-03-28	Feet below surface:	10.10
Feet to sea level:	Not Reported	Note:	Not Reported
Level reading date:	2000-03-28	Feet below surface:	10.10
Feet to sea level:	Not Reported	Note:	Not Reported
Level reading date:	2000-03-09	Feet below surface:	6.53
Feet to sea level:	Not Reported	Note:	Not Reported
Level reading date:	2000-03-09	Feet below surface:	6.53
Feet to sea level:	Not Reported	Note:	Not Reported
Level reading date:	2000-02-17	Feet below surface:	7.87
Feet to sea level:	Not Reported	Note:	Not Reported
Level reading date:	2000-02-17	Feet below surface:	7.87
Feet to sea level:	Not Reported	Note:	Not Reported
Level reading date:	2000-02-01	Feet below surface:	8.71
Feet to sea level:	Not Reported	Note:	Not Reported
Level reading date:	2000-02-01	Feet below surface:	8.71
Feet to sea level:	Not Reported	Note:	Not Reported
Level reading date:	1999-12-14	Feet below surface:	13.77
Feet to sea level:	Not Reported	Note:	Not Reported
Level reading date:	1999-12-14	Feet below surface:	13.77
Feet to sea level:	Not Reported	Note:	Not Reported
Level reading date:	1999-12-10	Feet below surface:	17.84
Feet to sea level:	Not Reported	Note:	Not Reported
Level reading date:	1999-12-10	Feet below surface:	17.84
Feet to sea level:	Not Reported	Note:	Not Reported
Level reading date:	1999-12-02	Feet below surface:	Not Reported
Feet to sea level:	Not Reported		
Note:	The site was dry (no water level recorded).		
Level reading date:	1999-12-02	Feet below surface:	Not Reported
Feet to sea level:	Not Reported		
Note:	The site was dry (no water level recorded).		
Level reading date:	1999-11-23	Feet below surface:	Not Reported
Feet to sea level:	Not Reported		
Note:	The site was dry (no water level recorded).		
Level reading date:	1999-11-23	Feet below surface:	Not Reported
Feet to sea level:	Not Reported		
Note:	The site was dry (no water level recorded).		
Level reading date:	1999-11-04	Feet below surface:	Not Reported
Feet to sea level:	Not Reported		
Note:	The site was dry (no water level recorded).		

Level reading date:	1999-11-04	Feet below surface:	Not Reported
Feet to sea level:	Not Reported		
Note:	The site was dry (no water level recorded).		
Level reading date:	1999-10-12	Feet below surface:	Not Reported
Feet to sea level:	Not Reported		
Note:	The site was dry (no water level recorded).		
Level reading date:	1999-10-12	Feet below surface:	Not Reported
Feet to sea level:	Not Reported		
Note:	The site was dry (no water level recorded).		
Level reading date:	1999-09-23	Feet below surface:	33.45
Feet to sea level:	Not Reported	Note:	Not Reported
Level reading date:	1999-09-23	Feet below surface:	33.45
Feet to sea level:	Not Reported	Note:	Not Reported
Level reading date:	1999-09-09	Feet below surface:	30.69
Feet to sea level:	Not Reported	Note:	Not Reported
Level reading date:	1999-09-09	Feet below surface:	30.69
Feet to sea level:	Not Reported	Note:	Not Reported
Level reading date:	1999-08-31	Feet below surface:	29.16
Feet to sea level:	Not Reported	Note:	Not Reported
Level reading date:	1999-08-31	Feet below surface:	29.16
Feet to sea level:	Not Reported	Note:	Not Reported
Level reading date:	1999-08-19	Feet below surface:	26.36
Feet to sea level:	Not Reported	Note:	Not Reported
Level reading date:	1999-08-19	Feet below surface:	26.36
Feet to sea level:	Not Reported	Note:	Not Reported
Level reading date:	1999-08-12	Feet below surface:	23.58
Feet to sea level:	Not Reported	Note:	Not Reported
Level reading date:	1999-08-12	Feet below surface:	23.58
Feet to sea level:	Not Reported	Note:	Not Reported
Level reading date:	1999-08-10	Feet below surface:	23.08
Feet to sea level:	Not Reported	Note:	Not Reported
Level reading date:	1999-08-10	Feet below surface:	23.08
Feet to sea level:	Not Reported	Note:	Not Reported
Level reading date:	1999-08-04	Feet below surface:	21.53
Feet to sea level:	Not Reported	Note:	Not Reported
Level reading date:	1999-08-04	Feet below surface:	21.53
Feet to sea level:	Not Reported	Note:	Not Reported
Level reading date:	1999-08-01	Feet below surface:	20.90
Feet to sea level:	Not Reported	Note:	Not Reported
Level reading date:	1999-08-01	Feet below surface:	20.90
Feet to sea level:	Not Reported	Note:	Not Reported
Level reading date:	1999-06-30	Feet below surface:	10.62
Feet to sea level:	Not Reported	Note:	Not Reported

Level reading date:	1999-06-30	Feet below surface:	10.62
Feet to sea level:	Not Reported	Note:	Not Reported
Level reading date:	1998-12-17	Feet below surface:	12.45
Feet to sea level:	Not Reported	Note:	Not Reported
Level reading date:	1998-12-17	Feet below surface:	12.45
Feet to sea level:	Not Reported	Note:	Not Reported
Level reading date:	1998-09-09	Feet below surface:	10.02
Feet to sea level:	Not Reported	Note:	Not Reported
Level reading date:	1998-09-09	Feet below surface:	10.02
Feet to sea level:	Not Reported	Note:	Not Reported
Level reading date:	1998-09-01	Feet below surface:	12.85
Feet to sea level:	Not Reported	Note:	Not Reported
Level reading date:	1998-09-01	Feet below surface:	12.85
Feet to sea level:	Not Reported	Note:	Not Reported
Level reading date:	1998-08-28	Feet below surface:	10.39
Feet to sea level:	Not Reported	Note:	Not Reported
Level reading date:	1998-08-28	Feet below surface:	10.39
Feet to sea level:	Not Reported	Note:	Not Reported
Level reading date:	1998-08-26	Feet below surface:	9.21
Feet to sea level:	Not Reported	Note:	Not Reported
Level reading date:	1998-08-26	Feet below surface:	9.21
Feet to sea level:	Not Reported	Note:	Not Reported
Level reading date:	1998-08-20	Feet below surface:	11.76
Feet to sea level:	Not Reported	Note:	Not Reported
Level reading date:	1998-08-20	Feet below surface:	11.76
Feet to sea level:	Not Reported	Note:	Not Reported
Level reading date:	1998-08-06	Feet below surface:	8.71
Feet to sea level:	Not Reported	Note:	Not Reported
Level reading date:	1998-08-06	Feet below surface:	8.71
Feet to sea level:	Not Reported	Note:	Not Reported
Level reading date:	1998-07-14	Feet below surface:	8.89
Feet to sea level:	Not Reported	Note:	Not Reported
Level reading date:	1998-07-14	Feet below surface:	8.89
Feet to sea level:	Not Reported	Note:	Not Reported
Level reading date:	1998-06-10	Feet below surface:	8.60
Feet to sea level:	Not Reported	Note:	Not Reported
Level reading date:	1998-06-10	Feet below surface:	8.60
Feet to sea level:	Not Reported	Note:	Not Reported
Level reading date:	1998-04-01	Feet below surface:	7.88
Feet to sea level:	Not Reported	Note:	Not Reported
Level reading date:	1998-04-01	Feet below surface:	7.88
Feet to sea level:	Not Reported	Note:	Not Reported

Level reading date:	1998-03-11	Feet below surface:	7.80
Feet to sea level:	Not Reported	Note:	Not Reported
Level reading date:	1998-03-11	Feet below surface:	7.80
Feet to sea level:	Not Reported	Note:	Not Reported
Level reading date:	1998-02-10	Feet below surface:	10.22
Feet to sea level:	Not Reported	Note:	Not Reported
Level reading date:	1998-02-10	Feet below surface:	10.22
Feet to sea level:	Not Reported	Note:	Not Reported
Level reading date:	1998-01-07	Feet below surface:	11.00
Feet to sea level:	Not Reported	Note:	Not Reported
Level reading date:	1998-01-07	Feet below surface:	11.00
Feet to sea level:	Not Reported	Note:	Not Reported
Level reading date:	1997-12-11	Feet below surface:	10.50
Feet to sea level:	Not Reported	Note:	Not Reported
Level reading date:	1997-12-11	Feet below surface:	10.50
Feet to sea level:	Not Reported	Note:	Not Reported
Level reading date:	1997-11-19	Feet below surface:	18.75
Feet to sea level:	Not Reported	Note:	Not Reported
Level reading date:	1997-11-19	Feet below surface:	18.75
Feet to sea level:	Not Reported	Note:	Not Reported
Level reading date:	1997-11-05	Feet below surface:	14.48
Feet to sea level:	Not Reported	Note:	Not Reported
Level reading date:	1997-11-05	Feet below surface:	14.48
Feet to sea level:	Not Reported	Note:	Not Reported
Level reading date:	1997-10-24	Feet below surface:	9.04
Feet to sea level:	Not Reported	Note:	Not Reported
Level reading date:	1997-10-24	Feet below surface:	9.04
Feet to sea level:	Not Reported	Note:	Not Reported
Level reading date:	1997-10-02	Feet below surface:	21.00
Feet to sea level:	Not Reported	Note:	Not Reported
Level reading date:	1997-10-02	Feet below surface:	21.00
Feet to sea level:	Not Reported	Note:	Not Reported
Level reading date:	1997-09-18	Feet below surface:	22.41
Feet to sea level:	Not Reported	Note:	Not Reported
Level reading date:	1997-09-18	Feet below surface:	22.41
Feet to sea level:	Not Reported	Note:	Not Reported
Level reading date:	1997-09-11	Feet below surface:	20.65
Feet to sea level:	Not Reported	Note:	Not Reported
Level reading date:	1997-09-11	Feet below surface:	20.65
Feet to sea level:	Not Reported	Note:	Not Reported
Level reading date:	1997-09-02	Feet below surface:	16.99
Feet to sea level:	Not Reported	Note:	Not Reported

Level reading date:	1997-09-02	Feet below surface:	16.99
Feet to sea level:	Not Reported	Note:	Not Reported
Level reading date:	1997-08-29	Feet below surface:	15.22
Feet to sea level:	Not Reported	Note:	Not Reported
Level reading date:	1997-08-29	Feet below surface:	15.22
Feet to sea level:	Not Reported	Note:	Not Reported
Level reading date:	1997-08-28	Feet below surface:	14.83
Feet to sea level:	Not Reported	Note:	Not Reported
Level reading date:	1997-08-28	Feet below surface:	14.83
Feet to sea level:	Not Reported	Note:	Not Reported
Level reading date:	1997-08-27	Feet below surface:	14.36
Feet to sea level:	Not Reported	Note:	Not Reported
Level reading date:	1997-08-27	Feet below surface:	14.36
Feet to sea level:	Not Reported	Note:	Not Reported
Level reading date:	1997-08-26	Feet below surface:	14.20
Feet to sea level:	Not Reported	Note:	Not Reported
Level reading date:	1997-08-26	Feet below surface:	14.20
Feet to sea level:	Not Reported	Note:	Not Reported
Level reading date:	1997-08-19	Feet below surface:	14.61
Feet to sea level:	Not Reported	Note:	Not Reported
Level reading date:	1997-08-19	Feet below surface:	14.61
Feet to sea level:	Not Reported	Note:	Not Reported
Level reading date:	1997-08-12	Feet below surface:	14.30
Feet to sea level:	Not Reported	Note:	Not Reported
Level reading date:	1997-08-12	Feet below surface:	14.30
Feet to sea level:	Not Reported	Note:	Not Reported
Level reading date:	1997-08-08	Feet below surface:	14.14
Feet to sea level:	Not Reported	Note:	Not Reported
Level reading date:	1997-08-08	Feet below surface:	14.14
Feet to sea level:	Not Reported	Note:	Not Reported
Level reading date:	1997-08-01	Feet below surface:	14.40
Feet to sea level:	Not Reported	Note:	Not Reported
Level reading date:	1997-08-01	Feet below surface:	14.40
Feet to sea level:	Not Reported	Note:	Not Reported
Level reading date:	1997-07-31	Feet below surface:	14.38
Feet to sea level:	Not Reported	Note:	Not Reported
Level reading date:	1997-07-31	Feet below surface:	14.38
Feet to sea level:	Not Reported	Note:	Not Reported
Level reading date:	1997-07-25	Feet below surface:	14.66
Feet to sea level:	Not Reported	Note:	Not Reported
Level reading date:	1997-07-25	Feet below surface:	14.66
Feet to sea level:	Not Reported	Note:	Not Reported

Level reading date:	1997-07-22	Feet below surface:	15.35
Feet to sea level:	Not Reported	Note:	Not Reported
Level reading date:	1997-07-22	Feet below surface:	15.35
Feet to sea level:	Not Reported	Note:	Not Reported
Level reading date:	1997-04-14	Feet below surface:	11.95
Feet to sea level:	Not Reported	Note:	Not Reported
Level reading date:	1997-04-14	Feet below surface:	11.95
Feet to sea level:	Not Reported	Note:	Not Reported

L54
SW
1/2 - 1 Mile
Lower

CA WELLS **CAUSGSN00007383**

Well ID:	USGS-335946118042102	Well Type:	UNK
Source:	United States Geological Survey		
Other Name:	USGS-335946118042102	GAMA PFAS Testing:	Not Reported
Groundwater Quality Data:	https://gamagroundwater.waterboards.ca.gov/gama/gamamap/public/GamaDataDisplay.asp?dataset=USGSNEW&samp_date=&global_id=&assigned_name=USGS-335946118042102&store_num=		
GeoTracker Data:	Not Reported		

L55
SW
1/2 - 1 Mile
Lower

CA WELLS **CAUSGSN00011692**

Well ID:	USGS-335946118042101	Well Type:	UNK
Source:	United States Geological Survey		
Other Name:	USGS-335946118042101	GAMA PFAS Testing:	Not Reported
Groundwater Quality Data:	https://gamagroundwater.waterboards.ca.gov/gama/gamamap/public/GamaDataDisplay.asp?dataset=USGSNEW&samp_date=&global_id=&assigned_name=USGS-335946118042101&store_num=		
GeoTracker Data:	Not Reported		

K56
West
1/2 - 1 Mile
Lower

FED USGS **USGS40000139707**

Organization ID:	USGS-CA		
Organization Name:	USGS California Water Science Center		
Monitor Location:	002S011W18C007S	Type:	Well
Description:	Not Reported	HUC:	18070106
Drainage Area:	Not Reported	Drainage Area Units:	Not Reported
Contrib Drainage Area:	Not Reported	Contrib Drainage Area Unts:	Not Reported
Aquifer:	California Coastal Basin aquifers		
Formation Type:	Not Reported	Aquifer Type:	Not Reported
Construction Date:	19960313	Well Depth:	190
Well Depth Units:	ft	Well Hole Depth:	930
Well Hole Depth Units:	ft		

Ground water levels,Number of Measurements:	88	Level reading date:	2002-09-30
Feet below surface:	61.26	Feet to sea level:	Not Reported
Note:	Not Reported		

Level reading date:	2002-09-30	Feet below surface:	61.26
Feet to sea level:	Not Reported	Note:	Not Reported
Level reading date:	2002-06-26	Feet below surface:	51.30
Feet to sea level:	Not Reported	Note:	Not Reported
Level reading date:	2002-06-26	Feet below surface:	51.30
Feet to sea level:	Not Reported	Note:	Not Reported
Level reading date:	2002-04-29	Feet below surface:	44.19
Feet to sea level:	Not Reported	Note:	Not Reported
Level reading date:	2002-04-29	Feet below surface:	44.19
Feet to sea level:	Not Reported	Note:	Not Reported
Level reading date:	2002-03-27	Feet below surface:	43.43
Feet to sea level:	Not Reported	Note:	Not Reported
Level reading date:	2002-03-27	Feet below surface:	43.43
Feet to sea level:	Not Reported	Note:	Not Reported
Level reading date:	2002-01-09	Feet below surface:	41.71
Feet to sea level:	Not Reported	Note:	Not Reported
Level reading date:	2002-01-09	Feet below surface:	41.71
Feet to sea level:	Not Reported	Note:	Not Reported
Level reading date:	2001-12-26	Feet below surface:	46.20
Feet to sea level:	Not Reported	Note:	Not Reported
Level reading date:	2001-12-26	Feet below surface:	46.20
Feet to sea level:	Not Reported	Note:	Not Reported
Level reading date:	2001-09-28	Feet below surface:	59.37
Feet to sea level:	Not Reported	Note:	Not Reported
Level reading date:	2001-09-28	Feet below surface:	59.37
Feet to sea level:	Not Reported	Note:	Not Reported
Level reading date:	2001-07-06	Feet below surface:	46.71
Feet to sea level:	Not Reported	Note:	Not Reported
Level reading date:	2001-07-06	Feet below surface:	46.71
Feet to sea level:	Not Reported	Note:	Not Reported
Level reading date:	2001-03-30	Feet below surface:	38.67
Feet to sea level:	Not Reported	Note:	Not Reported
Level reading date:	2001-03-30	Feet below surface:	38.67
Feet to sea level:	Not Reported	Note:	Not Reported
Level reading date:	2001-02-05	Feet below surface:	43.28
Feet to sea level:	Not Reported	Note:	Not Reported
Level reading date:	2001-02-05	Feet below surface:	43.28
Feet to sea level:	Not Reported	Note:	Not Reported
Level reading date:	2000-12-27	Feet below surface:	43.79
Feet to sea level:	Not Reported	Note:	Not Reported
Level reading date:	2000-12-27	Feet below surface:	43.79
Feet to sea level:	Not Reported	Note:	Not Reported

Level reading date:	2000-10-20	Feet below surface:	54.18
Feet to sea level:	Not Reported	Note:	Not Reported
Level reading date:	2000-10-20	Feet below surface:	54.18
Feet to sea level:	Not Reported	Note:	Not Reported
Level reading date:	2000-09-29	Feet below surface:	52.05
Feet to sea level:	Not Reported	Note:	Not Reported
Level reading date:	2000-09-29	Feet below surface:	52.05
Feet to sea level:	Not Reported	Note:	Not Reported
Level reading date:	2000-08-04	Feet below surface:	45.02
Feet to sea level:	Not Reported	Note:	Not Reported
Level reading date:	2000-08-04	Feet below surface:	45.02
Feet to sea level:	Not Reported	Note:	Not Reported
Level reading date:	2000-06-22	Feet below surface:	38.32
Feet to sea level:	Not Reported	Note:	Not Reported
Level reading date:	2000-06-22	Feet below surface:	38.32
Feet to sea level:	Not Reported	Note:	Not Reported
Level reading date:	2000-05-24	Feet below surface:	36.67
Feet to sea level:	Not Reported	Note:	Not Reported
Level reading date:	2000-05-24	Feet below surface:	36.67
Feet to sea level:	Not Reported	Note:	Not Reported
Level reading date:	2000-04-05	Feet below surface:	36.98
Feet to sea level:	Not Reported	Note:	Not Reported
Level reading date:	2000-04-05	Feet below surface:	36.98
Feet to sea level:	Not Reported	Note:	Not Reported
Level reading date:	2000-01-05	Feet below surface:	51.62
Feet to sea level:	Not Reported	Note:	Not Reported
Level reading date:	2000-01-05	Feet below surface:	51.62
Feet to sea level:	Not Reported	Note:	Not Reported
Level reading date:	1999-11-03	Feet below surface:	58.20
Feet to sea level:	Not Reported	Note:	Not Reported
Level reading date:	1999-11-03	Feet below surface:	58.20
Feet to sea level:	Not Reported	Note:	Not Reported
Level reading date:	1999-10-04	Feet below surface:	55.86
Feet to sea level:	Not Reported	Note:	Not Reported
Level reading date:	1999-10-04	Feet below surface:	55.86
Feet to sea level:	Not Reported	Note:	Not Reported
Level reading date:	1999-08-02	Feet below surface:	47.91
Feet to sea level:	Not Reported	Note:	Not Reported
Level reading date:	1999-08-02	Feet below surface:	47.91
Feet to sea level:	Not Reported	Note:	Not Reported
Level reading date:	1999-07-23	Feet below surface:	46.85
Feet to sea level:	Not Reported	Note:	Not Reported

Level reading date:	1999-07-23	Feet below surface:	46.85
Feet to sea level:	Not Reported	Note:	Not Reported
Level reading date:	1999-06-29	Feet below surface:	44.29
Feet to sea level:	Not Reported	Note:	Not Reported
Level reading date:	1999-06-29	Feet below surface:	44.29
Feet to sea level:	Not Reported	Note:	Not Reported
Level reading date:	1999-02-11	Feet below surface:	38.72
Feet to sea level:	Not Reported	Note:	Not Reported
Level reading date:	1999-02-11	Feet below surface:	38.72
Feet to sea level:	Not Reported	Note:	Not Reported
Level reading date:	1998-12-09	Feet below surface:	40.00
Feet to sea level:	Not Reported	Note:	Not Reported
Level reading date:	1998-12-09	Feet below surface:	40.00
Feet to sea level:	Not Reported	Note:	Not Reported
Level reading date:	1998-11-05	Feet below surface:	42.20
Feet to sea level:	Not Reported	Note:	Not Reported
Level reading date:	1998-11-05	Feet below surface:	42.20
Feet to sea level:	Not Reported	Note:	Not Reported
Level reading date:	1998-10-21	Feet below surface:	40.91
Feet to sea level:	Not Reported	Note:	Not Reported
Level reading date:	1998-10-21	Feet below surface:	40.91
Feet to sea level:	Not Reported	Note:	Not Reported
Level reading date:	1998-10-06	Feet below surface:	39.97
Feet to sea level:	Not Reported	Note:	Not Reported
Level reading date:	1998-10-06	Feet below surface:	39.97
Feet to sea level:	Not Reported	Note:	Not Reported
Level reading date:	1998-05-06	Feet below surface:	29.74
Feet to sea level:	Not Reported	Note:	Not Reported
Level reading date:	1998-05-06	Feet below surface:	29.74
Feet to sea level:	Not Reported	Note:	Not Reported
Level reading date:	1998-05-05	Feet below surface:	29.78
Feet to sea level:	Not Reported	Note:	Not Reported
Level reading date:	1998-05-05	Feet below surface:	29.78
Feet to sea level:	Not Reported	Note:	Not Reported
Level reading date:	1998-04-22	Feet below surface:	29.80
Feet to sea level:	Not Reported	Note:	Not Reported
Level reading date:	1998-04-22	Feet below surface:	29.80
Feet to sea level:	Not Reported	Note:	Not Reported
Level reading date:	1998-01-14	Feet below surface:	38.45
Feet to sea level:	Not Reported	Note:	Not Reported
Level reading date:	1998-01-14	Feet below surface:	38.45
Feet to sea level:	Not Reported	Note:	Not Reported

Level reading date:	1997-11-04	Feet below surface:	45.00
Feet to sea level:	Not Reported		
Note:	A nearby site that taps the same aquifer had been pumped recently.		

Level reading date:	1997-11-04	Feet below surface:	45.00
Feet to sea level:	Not Reported		
Note:	A nearby site that taps the same aquifer had been pumped recently.		

Level reading date:	1997-03-26	Feet below surface:	31.87
Feet to sea level:	Not Reported	Note:	Not Reported

Level reading date:	1997-03-26	Feet below surface:	31.87
Feet to sea level:	Not Reported	Note:	Not Reported

Level reading date:	1997-02-19	Feet below surface:	30.07
Feet to sea level:	Not Reported	Note:	Not Reported

Level reading date:	1997-02-19	Feet below surface:	30.07
Feet to sea level:	Not Reported	Note:	Not Reported

Level reading date:	1997-01-17	Feet below surface:	32.23
Feet to sea level:	Not Reported	Note:	Not Reported

Level reading date:	1997-01-17	Feet below surface:	32.23
Feet to sea level:	Not Reported	Note:	Not Reported

Level reading date:	1996-08-09	Feet below surface:	38.16
Feet to sea level:	Not Reported		
Note:	A nearby site that taps the same aquifer was being pumped.		

Level reading date:	1996-08-09	Feet below surface:	38.16
Feet to sea level:	Not Reported		
Note:	A nearby site that taps the same aquifer was being pumped.		

Level reading date:	1996-07-23	Feet below surface:	36.60
Feet to sea level:	Not Reported	Note:	Not Reported

Level reading date:	1996-07-23	Feet below surface:	36.60
Feet to sea level:	Not Reported	Note:	Not Reported

Level reading date:	1996-07-17	Feet below surface:	36.30
Feet to sea level:	Not Reported	Note:	Not Reported

Level reading date:	1996-07-17	Feet below surface:	36.30
Feet to sea level:	Not Reported	Note:	Not Reported

Level reading date:	1996-07-11	Feet below surface:	35.54
Feet to sea level:	Not Reported	Note:	Not Reported

Level reading date:	1996-07-11	Feet below surface:	35.54
Feet to sea level:	Not Reported	Note:	Not Reported

Level reading date:	1996-06-28	Feet below surface:	33.46
Feet to sea level:	Not Reported	Note:	Not Reported

Level reading date:	1996-06-28	Feet below surface:	33.46
Feet to sea level:	Not Reported	Note:	Not Reported

Level reading date:	1996-06-05	Feet below surface:	33.15
Feet to sea level:	Not Reported	Note:	Not Reported

Level reading date:	1996-06-05	Feet below surface:	33.15

Feet to sea level:	Not Reported	Note:	Not Reported
Level reading date:	1996-06-04	Feet below surface:	34.27
Feet to sea level:	Not Reported	Note:	Not Reported
Level reading date:	1996-06-04	Feet below surface:	34.27
Feet to sea level:	Not Reported	Note:	Not Reported
Level reading date:	1996-05-28	Feet below surface:	33.14
Feet to sea level:	Not Reported	Note:	Not Reported
Level reading date:	1996-05-28	Feet below surface:	33.14
Feet to sea level:	Not Reported	Note:	Not Reported

K57
West
1/2 - 1 Mile
Lower

CA WELLS **CAUSGSN00004434**

Well ID:	USGS-340005118043304	Well Type:	UNK
Source:	United States Geological Survey		
Other Name:	USGS-340005118043304	GAMA PFAS Testing:	Not Reported
Groundwater Quality Data:	https://gamagroundwater.waterboards.ca.gov/gama/gamamap/public/GamaDataDisplay.asp?dataset=USGSNEW&samp_date=&global_id=&assigned_name=USGS-340005118043304&store_num=		
GeoTracker Data:	Not Reported		

L58
SSW
1/2 - 1 Mile
Lower

FED USGS **USGS40000139620**

Organization ID:	USGS-CA		
Organization Name:	USGS California Water Science Center		
Monitor Location:	002S011W18K003S	Type:	Well
Description:	Not Reported	HUC:	18070106
Drainage Area:	Not Reported	Drainage Area Units:	Not Reported
Contrib Drainage Area:	Not Reported	Contrib Drainage Area Unts:	Not Reported
Aquifer:	California Coastal Basin aquifers		
Formation Type:	Not Reported	Aquifer Type:	Not Reported
Construction Date:	Not Reported	Well Depth:	637
Well Depth Units:	ft	Well Hole Depth:	680
Well Hole Depth Units:	ft		

L59
SW
1/2 - 1 Mile
Lower

CA WELLS **CADWR8000006350**

State Well #:	02S11W18L043S	Station ID:	2672
Well Name:	Not Reported	Well Use:	Unknown
Well Type:	Unknown	Well Depth:	0
Basin Name:	Central	Well Completion Rpt #:	Not Reported

GEOCHECK® - PHYSICAL SETTING SOURCE MAP FINDINGS

Map ID
Direction
Distance
Elevation | Database | EDR ID Number

L60
SW
1/2 - 1 Mile
Lower

CA WELLS **CADWR8000006349**

State Well #:	02S11W18L042S	Station ID:	26184
Well Name:	Not Reported	Well Use:	Unknown
Well Type:	Unknown	Well Depth:	0
Basin Name:	Central	Well Completion Rpt #:	Not Reported

M61
WSW
1/2 - 1 Mile
Lower

CA WELLS **CAEDF0000012140**

Well ID:	T0603704919-TSG-MW-20B	Well Type:	MONITORING
Source:	EDF	Other Name:	TSG-MW-20B
GAMA PFAS Testing:	Not Reported		
Groundwater Quality Data:	https://gamagroundwater.waterboards.ca.gov/gama/gamamap/public/GamaDataDisplay.asp?dataset=EDF&samp_date=&global_id=T0603704919&assigned_name=TSG-MW-20B&store_num=		
GeoTracker Data:	https://geotracker.waterboards.ca.gov/profile_report.asp?cmd=MWEDFResults&global_id=T0603704919&assigned_name=TSG-MW-20B		

M62
WSW
1/2 - 1 Mile
Lower

CA WELLS **CAEDF0000012036**

Well ID:	T0603704919-TSG-MW-20C	Well Type:	MONITORING
Source:	EDF	Other Name:	TSG-MW-20C
GAMA PFAS Testing:	Not Reported		
Groundwater Quality Data:	https://gamagroundwater.waterboards.ca.gov/gama/gamamap/public/GamaDataDisplay.asp?dataset=EDF&samp_date=&global_id=T0603704919&assigned_name=TSG-MW-20C&store_num=		
GeoTracker Data:	https://geotracker.waterboards.ca.gov/profile_report.asp?cmd=MWEDFResults&global_id=T0603704919&assigned_name=TSG-MW-20C		

M63
WSW
1/2 - 1 Mile
Lower

CA WELLS **CAEDF0000085016**

Well ID:	T0603704919-TSG-MW-20A	Well Type:	MONITORING
Source:	EDF	Other Name:	TSG-MW-20A
GAMA PFAS Testing:	Not Reported		
Groundwater Quality Data:	https://gamagroundwater.waterboards.ca.gov/gama/gamamap/public/GamaDataDisplay.asp?dataset=EDF&samp_date=&global_id=T0603704919&assigned_name=TSG-MW-20A&store_num=		
GeoTracker Data:	https://geotracker.waterboards.ca.gov/profile_report.asp?cmd=MWEDFResults&global_id=T0603704919&assigned_name=TSG-MW-20A		

Map ID
Direction
Distance
Elevation | Database | EDR ID Number

L64
SW
1/2 - 1 Mile
Lower

FED USGS **USGS40000139674**

Organization ID:	USGS-CA		
Organization Name:	USGS California Water Science Center		
Monitor Location:	002S011W18L036S	Type:	Well
Description:	WP-6 5FT WELL POINT	HUC:	18070106
Drainage Area:	Not Reported	Drainage Area Units:	Not Reported
Contrib Drainage Area:	Not Reported	Contrib Drainage Area Unts:	Not Reported
Aquifer:	California Coastal Basin aquifers		
Formation Type:	Not Reported	Aquifer Type:	Not Reported
Construction Date:	19950703	Well Depth:	7.35
Well Depth Units:	ft	Well Hole Depth:	Not Reported
Well Hole Depth Units:	Not Reported		

L65
SW
1/2 - 1 Mile
Lower

FED USGS **USGS40000139675**

Organization ID:	USGS-CA		
Organization Name:	USGS California Water Science Center		
Monitor Location:	002S011W18L037S	Type:	Well
Description:	WP-7 10FT WELL POINT	HUC:	18070106
Drainage Area:	Not Reported	Drainage Area Units:	Not Reported
Contrib Drainage Area:	Not Reported	Contrib Drainage Area Unts:	Not Reported
Aquifer:	California Coastal Basin aquifers		
Formation Type:	Not Reported	Aquifer Type:	Not Reported
Construction Date:	19950704	Well Depth:	12.16
Well Depth Units:	ft	Well Hole Depth:	Not Reported
Well Hole Depth Units:	Not Reported		

L66
SW
1/2 - 1 Mile
Lower

FED USGS **USGS40000139676**

Organization ID:	USGS-CA		
Organization Name:	USGS California Water Science Center		
Monitor Location:	002S011W18L038S	Type:	Well
Description:	WP-8 17FT WELL POINT	HUC:	18070106
Drainage Area:	Not Reported	Drainage Area Units:	Not Reported
Contrib Drainage Area:	Not Reported	Contrib Drainage Area Unts:	Not Reported
Aquifer:	California Coastal Basin aquifers		
Formation Type:	Not Reported	Aquifer Type:	Not Reported
Construction Date:	19950704	Well Depth:	18.95
Well Depth Units:	ft	Well Hole Depth:	Not Reported
Well Hole Depth Units:	Not Reported		

Map ID
Direction
Distance
Elevation | Database | EDR ID Number

M67
WSW
1/2 - 1 Mile
Lower

CA WELLS **CAEDF0000011154**

Well ID:	T0603704919-TSG-MW-23	Well Type:	MONITORING
Source:	EDF	Other Name:	TSG-MW-23
GAMA PFAS Testing:	Not Reported		
Groundwater Quality Data:	https://gamagroundwater.waterboards.ca.gov/gama/gamamap/public/GamaDataDisplay.asp?dataset=EDF&samp_date=&global_id=T0603704919&assigned_name=TSG-MW-23&store_num=		
GeoTracker Data:	https://geotracker.waterboards.ca.gov/profile_report.asp?cmd=MWEDFResults&global_id=T0603704919&assigned_name=TSG-MW-23		

N68
West
1/2 - 1 Mile
Lower

CA WELLS **CADWR8000006357**

State Well #:	02S11W18C005S	Station ID:	27002
Well Name:	Not Reported	Well Use:	Unknown
Well Type:	Unknown	Well Depth:	0
Basin Name:	Central	Well Completion Rpt #:	Not Reported

N69
West
1/2 - 1 Mile
Lower

CA WELLS **CADWR8000006356**

State Well #:	02S11W18C004S	Station ID:	2530
Well Name:	Not Reported	Well Use:	Unknown
Well Type:	Unknown	Well Depth:	0
Basin Name:	Central	Well Completion Rpt #:	Not Reported

N70
West
1/2 - 1 Mile
Lower

CA WELLS **CADWR8000006358**

State Well #:	02S11W18C006S	Station ID:	2531
Well Name:	Not Reported	Well Use:	Unknown
Well Type:	Unknown	Well Depth:	0
Basin Name:	Central	Well Completion Rpt #:	Not Reported

N71
West
1/2 - 1 Mile
Lower

CA WELLS **CADWR8000006359**

State Well #:	02S11W18C007S	Station ID:	27003
Well Name:	Not Reported	Well Use:	Unknown
Well Type:	Unknown	Well Depth:	0
Basin Name:	Central	Well Completion Rpt #:	Not Reported

Map ID
Direction
Distance
Elevation | Database | EDR ID Number

M72
WSW
1/2 - 1 Mile
Lower

CA WELLS **CAEDF0000088493**

Well ID:	T0603704919-TSG-MW-3	Well Type:	MONITORING
Source:	EDF	Other Name:	TSG-MW-3
GAMA PFAS Testing:	Not Reported		
Groundwater Quality Data:	https://gamagroundwater.waterboards.ca.gov/gama/gamamap/public/GamaDataDisplay.asp?dataset=EDF&samp_date=&global_id=T0603704919&assigned_name=TSG-MW-3&store_num=		
GeoTracker Data:	https://geotracker.waterboards.ca.gov/profile_report.asp?cmd=MWEDFResults&global_id=T0603704919&assigned_name=TSG-MW-3		

M73
WSW
1/2 - 1 Mile
Lower

CA WELLS **CAEDF0000052385**

Well ID:	T0603704919-TSG-MW-19B	Well Type:	MONITORING
Source:	EDF	Other Name:	TSG-MW-19B
GAMA PFAS Testing:	Not Reported		
Groundwater Quality Data:	https://gamagroundwater.waterboards.ca.gov/gama/gamamap/public/GamaDataDisplay.asp?dataset=EDF&samp_date=&global_id=T0603704919&assigned_name=TSG-MW-19B&store_num=		
GeoTracker Data:	https://geotracker.waterboards.ca.gov/profile_report.asp?cmd=MWEDFResults&global_id=T0603704919&assigned_name=TSG-MW-19B		

M74
WSW
1/2 - 1 Mile
Lower

CA WELLS **CAEDF0000098210**

Well ID:	T0603704919-TSG-MW-28	Well Type:	MONITORING
Source:	EDF	Other Name:	TSG-MW-28
GAMA PFAS Testing:	Not Reported		
Groundwater Quality Data:	https://gamagroundwater.waterboards.ca.gov/gama/gamamap/public/GamaDataDisplay.asp?dataset=EDF&samp_date=&global_id=T0603704919&assigned_name=TSG-MW-28&store_num=		
GeoTracker Data:	https://geotracker.waterboards.ca.gov/profile_report.asp?cmd=MWEDFResults&global_id=T0603704919&assigned_name=TSG-MW-28		

M75
WSW
1/2 - 1 Mile
Lower

CA WELLS **CAEDF0000131620**

Well ID:	T0603704919-TSG-MW-19A	Well Type:	MONITORING
Source:	EDF	Other Name:	TSG-MW-19A
GAMA PFAS Testing:	Not Reported		
Groundwater Quality Data:	https://gamagroundwater.waterboards.ca.gov/gama/gamamap/public/GamaDataDisplay.asp?dataset=EDF&samp_date=&global_id=T0603704919&assigned_name=TSG-MW-19A&store_num=		
GeoTracker Data:	https://geotracker.waterboards.ca.gov/profile_report.asp?cmd=MWEDFResults&global_id=T0603704919&assigned_name=TSG-MW-19A		

Map ID
Direction
Distance
Elevation | Database | EDR ID Number

L76
SW
1/2 - 1 Mile
Lower

FED USGS **USGS40000139657**

Organization ID:	USGS-CA		
Organization Name:	USGS California Water Science Center		
Monitor Location:	25FT SOIL GAS TUBE, PICO		
Type:	Well: Test hole not completed as a well		
Description:	PR-6 COPPER SOIL GAS TUBE, 25FT BL POND BOTTOM		
HUC:	18070106	Drainage Area:	Not Reported
Drainage Area Units:	Not Reported	Contrib Drainage Area:	Not Reported
Contrib Drainage Area Unts:	Not Reported	Aquifer:	California Coastal Basin aquifers
Formation Type:	Not Reported	Aquifer Type:	Not Reported
Construction Date:	19921214	Well Depth:	Not Reported
Well Depth Units:	Not Reported	Well Hole Depth:	Not Reported
Well Hole Depth Units:	Not Reported		

L77
SW
1/2 - 1 Mile
Lower

FED USGS **USGS40000139656**

Organization ID:	USGS-CA		
Organization Name:	USGS California Water Science Center		
Monitor Location:	40FT SOIL GAS TUBE, PICO		
Type:	Well: Test hole not completed as a well		
Description:	PR-6 COPPER SOIL GAS TUBE 40FT BL POND BOTTOM		
HUC:	18070106	Drainage Area:	Not Reported
Drainage Area Units:	Not Reported	Contrib Drainage Area:	Not Reported
Contrib Drainage Area Unts:	Not Reported	Aquifer:	California Coastal Basin aquifers
Formation Type:	Not Reported	Aquifer Type:	Not Reported
Construction Date:	19921214	Well Depth:	Not Reported
Well Depth Units:	Not Reported	Well Hole Depth:	Not Reported
Well Hole Depth Units:	Not Reported		

L78
SW
1/2 - 1 Mile
Lower

FED USGS **USGS40000139659**

Organization ID:	USGS-CA		
Organization Name:	USGS California Water Science Center		
Monitor Location:	10FT SOIL GAS TUBE, PICO		
Type:	Well: Test hole not completed as a well		
Description:	PR-6 COPPER SOIL GAS TUBE, 10FT BL POND BOTTOM		
HUC:	18070106	Drainage Area:	Not Reported
Drainage Area Units:	Not Reported	Contrib Drainage Area:	Not Reported
Contrib Drainage Area Unts:	Not Reported	Aquifer:	California Coastal Basin aquifers
Formation Type:	Not Reported	Aquifer Type:	Not Reported
Construction Date:	19921214	Well Depth:	Not Reported
Well Depth Units:	Not Reported	Well Hole Depth:	Not Reported
Well Hole Depth Units:	Not Reported		

Map ID
Direction
Distance
Elevation | Database | EDR ID Number

L79
SW
1/2 - 1 Mile
Lower

FED USGS **USGS40000139658**

Organization ID:	USGS-CA		
Organization Name:	USGS California Water Science Center		
Monitor Location:	15FT SOIL GAS TUBE, PICO		
Type:	Well: Test hole not completed as a well		
Description:	PR-6 COPPER SOIL GAS TUBE, 15FT BL POND BOTTOM		
HUC:	18070106	Drainage Area:	Not Reported
Drainage Area Units:	Not Reported	Contrib Drainage Area:	Not Reported
Contrib Drainage Area Unts:	Not Reported	Aquifer:	California Coastal Basin aquifers
Formation Type:	Not Reported	Aquifer Type:	Not Reported
Construction Date:	19921214	Well Depth:	Not Reported
Well Depth Units:	Not Reported	Well Hole Depth:	Not Reported
Well Hole Depth Units:	Not Reported		

L80
SW
1/2 - 1 Mile
Lower

FED USGS **USGS40000139653**

Organization ID:	USGS-CA		
Organization Name:	USGS California Water Science Center		
Monitor Location:	002S011W18L025SLYS		
Type:	Well: Test hole not completed as a well		
Description:	PR-5 TEFLON LYSIMETER 10FT BL POND BOTTOM		
HUC:	18070106	Drainage Area:	Not Reported
Drainage Area Units:	Not Reported	Contrib Drainage Area:	Not Reported
Contrib Drainage Area Unts:	Not Reported	Aquifer:	California Coastal Basin aquifers
Formation Type:	Not Reported	Aquifer Type:	Not Reported
Construction Date:	19921213	Well Depth:	Not Reported
Well Depth Units:	Not Reported	Well Hole Depth:	Not Reported
Well Hole Depth Units:	Not Reported		

L81
SW
1/2 - 1 Mile
Lower

FED USGS **USGS40000139652**

Organization ID:	USGS-CA		
Organization Name:	USGS California Water Science Center		
Monitor Location:	002S011W18L024SLYS		
Type:	Well: Test hole not completed as a well		
Description:	PR-5 TEFLON LYSIMETER 15FT BL POND BOTTOM		
HUC:	18070106	Drainage Area:	Not Reported
Drainage Area Units:	Not Reported	Contrib Drainage Area:	Not Reported
Contrib Drainage Area Unts:	Not Reported	Aquifer:	California Coastal Basin aquifers
Formation Type:	Not Reported	Aquifer Type:	Not Reported
Construction Date:	19921213	Well Depth:	Not Reported
Well Depth Units:	Not Reported	Well Hole Depth:	Not Reported
Well Hole Depth Units:	Not Reported		

Map ID
Direction
Distance
Elevation | Database | EDR ID Number

L82
SW
1/2 - 1 Mile
Lower

FED USGS **USGS40000139655**

Organization ID:	USGS-CA		
Organization Name:	USGS California Water Science Center		
Monitor Location:	NEUTRON TUBE, PICO TEST		
Type:	Well: Test hole not completed as a well		
Description:	PR-6 SOIL MOISTURE TUBE 40FT BL POND BOTTOM		
HUC:	18070106	Drainage Area:	Not Reported
Drainage Area Units:	Not Reported	Contrib Drainage Area:	Not Reported
Contrib Drainage Area Unts:	Not Reported	Aquifer:	California Coastal Basin aquifers
Formation Type:	Not Reported	Aquifer Type:	Not Reported
Construction Date:	19921214	Well Depth:	Not Reported
Well Depth Units:	Not Reported	Well Hole Depth:	Not Reported
Well Hole Depth Units:	Not Reported		

L83
SW
1/2 - 1 Mile
Lower

FED USGS **USGS40000139654**

Organization ID:	USGS-CA		
Organization Name:	USGS California Water Science Center		
Monitor Location:	002S011W18L026SLYS		
Type:	Well: Test hole not completed as a well		
Description:	PR-5 TEFLON LYSIMETER 5FT BL POND BOTTOM		
HUC:	18070106	Drainage Area:	Not Reported
Drainage Area Units:	Not Reported	Contrib Drainage Area:	Not Reported
Contrib Drainage Area Unts:	Not Reported	Aquifer:	California Coastal Basin aquifers
Formation Type:	Not Reported	Aquifer Type:	Not Reported
Construction Date:	19921213	Well Depth:	Not Reported
Well Depth Units:	Not Reported	Well Hole Depth:	Not Reported
Well Hole Depth Units:	Not Reported		

L84
SW
1/2 - 1 Mile
Lower

FED USGS **USGS40000139665**

Organization ID:	USGS-CA		
Organization Name:	USGS California Water Science Center		
Monitor Location:	002S011W18L030S	Type:	Well
Description:	PR-11, 2IN PVC WELL ON BERM ,36 FT DEPTH		
HUC:	18070106	Drainage Area:	Not Reported
Drainage Area Units:	Not Reported	Contrib Drainage Area:	Not Reported
Contrib Drainage Area Unts:	Not Reported	Aquifer:	California Coastal Basin aquifers
Formation Type:	Not Reported	Aquifer Type:	Not Reported
Construction Date:	19930108	Well Depth:	36
Well Depth Units:	ft	Well Hole Depth:	38
Well Hole Depth Units:	ft		

Ground water levels,Number of Measurements:	276	Level reading date:	2000-09-12
Feet below surface:	14.89	Feet to sea level:	Not Reported

Note:	Not Reported		
Level reading date:	2000-09-12	Feet below surface:	14.89
Feet to sea level:	Not Reported	Note:	Not Reported
Level reading date:	2000-08-17	Feet below surface:	Not Reported
Feet to sea level:	Not Reported		
Note:	An obstruction was encountered in the well above the water surface (no water level recorded).		
Level reading date:	2000-08-17	Feet below surface:	Not Reported
Feet to sea level:	Not Reported		
Note:	An obstruction was encountered in the well above the water surface (no water level recorded).		
Level reading date:	2000-08-15	Feet below surface:	Not Reported
Feet to sea level:	Not Reported		
Note:	An obstruction was encountered in the well above the water surface (no water level recorded).		
Level reading date:	2000-08-15	Feet below surface:	Not Reported
Feet to sea level:	Not Reported		
Note:	An obstruction was encountered in the well above the water surface (no water level recorded).		
Level reading date:	2000-08-08	Feet below surface:	Not Reported
Feet to sea level:	Not Reported		
Note:	An obstruction was encountered in the well above the water surface (no water level recorded).		
Level reading date:	2000-08-08	Feet below surface:	Not Reported
Feet to sea level:	Not Reported		
Note:	An obstruction was encountered in the well above the water surface (no water level recorded).		
Level reading date:	2000-08-04	Feet below surface:	Not Reported
Feet to sea level:	Not Reported		
Note:	An obstruction was encountered in the well above the water surface (no water level recorded).		
Level reading date:	2000-08-04	Feet below surface:	Not Reported
Feet to sea level:	Not Reported		
Note:	An obstruction was encountered in the well above the water surface (no water level recorded).		
Level reading date:	2000-08-03	Feet below surface:	8.69
Feet to sea level:	Not Reported	Note:	Not Reported
Level reading date:	2000-08-03	Feet below surface:	8.69
Feet to sea level:	Not Reported	Note:	Not Reported
Level reading date:	2000-08-02	Feet below surface:	11.52
Feet to sea level:	Not Reported	Note:	Not Reported
Level reading date:	2000-08-02	Feet below surface:	11.52
Feet to sea level:	Not Reported	Note:	Not Reported
Level reading date:	2000-07-19	Feet below surface:	15.67
Feet to sea level:	Not Reported	Note:	Not Reported
Level reading date:	2000-07-19	Feet below surface:	15.67
Feet to sea level:	Not Reported	Note:	Not Reported
Level reading date:	2000-07-12	Feet below surface:	13.60
Feet to sea level:	Not Reported	Note:	Not Reported
Level reading date:	2000-07-12	Feet below surface:	13.60
Feet to sea level:	Not Reported	Note:	Not Reported
Level reading date:	2000-07-06	Feet below surface:	14.05

Feet to sea level:	Not Reported	Note:	Not Reported
Level reading date:	2000-07-06	Feet below surface:	14.05
Feet to sea level:	Not Reported	Note:	Not Reported
Level reading date:	2000-06-29	Feet below surface:	10.82
Feet to sea level:	Not Reported	Note:	Not Reported
Level reading date:	2000-06-29	Feet below surface:	10.82
Feet to sea level:	Not Reported	Note:	Not Reported
Level reading date:	2000-06-09	Feet below surface:	10.19
Feet to sea level:	Not Reported	Note:	Not Reported
Level reading date:	2000-06-09	Feet below surface:	10.19
Feet to sea level:	Not Reported	Note:	Not Reported
Level reading date:	2000-05-23	Feet below surface:	8.44
Feet to sea level:	Not Reported	Note:	Not Reported
Level reading date:	2000-05-23	Feet below surface:	8.44
Feet to sea level:	Not Reported	Note:	Not Reported
Level reading date:	2000-05-04	Feet below surface:	10.00
Feet to sea level:	Not Reported	Note:	Not Reported
Level reading date:	2000-05-04	Feet below surface:	10.00
Feet to sea level:	Not Reported	Note:	Not Reported
Level reading date:	2000-03-28	Feet below surface:	10.03
Feet to sea level:	Not Reported	Note:	Not Reported
Level reading date:	2000-03-28	Feet below surface:	10.03
Feet to sea level:	Not Reported	Note:	Not Reported
Level reading date:	2000-03-09	Feet below surface:	6.97
Feet to sea level:	Not Reported	Note:	Not Reported
Level reading date:	2000-03-09	Feet below surface:	6.97
Feet to sea level:	Not Reported	Note:	Not Reported
Level reading date:	2000-02-17	Feet below surface:	8.13
Feet to sea level:	Not Reported	Note:	Not Reported
Level reading date:	2000-02-17	Feet below surface:	8.13
Feet to sea level:	Not Reported	Note:	Not Reported
Level reading date:	2000-02-01	Feet below surface:	8.88
Feet to sea level:	Not Reported	Note:	Not Reported
Level reading date:	2000-02-01	Feet below surface:	8.88
Feet to sea level:	Not Reported	Note:	Not Reported
Level reading date:	2000-01-06	Feet below surface:	10.99
Feet to sea level:	Not Reported	Note:	Not Reported
Level reading date:	2000-01-06	Feet below surface:	10.99
Feet to sea level:	Not Reported	Note:	Not Reported
Level reading date:	1999-12-14	Feet below surface:	13.33
Feet to sea level:	Not Reported	Note:	Not Reported

Level reading date:	1999-12-14	Feet below surface:	13.33
Feet to sea level:	Not Reported	Note:	Not Reported
Level reading date:	1999-12-10	Feet below surface:	17.45
Feet to sea level:	Not Reported	Note:	Not Reported
Level reading date:	1999-12-10	Feet below surface:	17.45
Feet to sea level:	Not Reported	Note:	Not Reported
Level reading date:	1999-12-02	Feet below surface:	Not Reported
Feet to sea level:	Not Reported		
Note:	The site was dry (no water level recorded).		
Level reading date:	1999-12-02	Feet below surface:	Not Reported
Feet to sea level:	Not Reported		
Note:	The site was dry (no water level recorded).		
Level reading date:	1999-11-23	Feet below surface:	Not Reported
Feet to sea level:	Not Reported		
Note:	The site was dry (no water level recorded).		
Level reading date:	1999-11-23	Feet below surface:	Not Reported
Feet to sea level:	Not Reported		
Note:	The site was dry (no water level recorded).		
Level reading date:	1999-11-04	Feet below surface:	Not Reported
Feet to sea level:	Not Reported		
Note:	The site was dry (no water level recorded).		
Level reading date:	1999-11-04	Feet below surface:	Not Reported
Feet to sea level:	Not Reported		
Note:	The site was dry (no water level recorded).		
Level reading date:	1999-10-12	Feet below surface:	Not Reported
Feet to sea level:	Not Reported		
Note:	The site was dry (no water level recorded).		
Level reading date:	1999-10-12	Feet below surface:	Not Reported
Feet to sea level:	Not Reported		
Note:	The site was dry (no water level recorded).		
Level reading date:	1999-09-23	Feet below surface:	34.00
Feet to sea level:	Not Reported	Note:	Not Reported
Level reading date:	1999-09-23	Feet below surface:	34.00
Feet to sea level:	Not Reported	Note:	Not Reported
Level reading date:	1999-09-09	Feet below surface:	31.64
Feet to sea level:	Not Reported	Note:	Not Reported
Level reading date:	1999-09-09	Feet below surface:	31.64
Feet to sea level:	Not Reported	Note:	Not Reported
Level reading date:	1999-08-31	Feet below surface:	29.88
Feet to sea level:	Not Reported	Note:	Not Reported
Level reading date:	1999-08-31	Feet below surface:	29.88
Feet to sea level:	Not Reported	Note:	Not Reported
Level reading date:	1999-08-19	Feet below surface:	24.16
Feet to sea level:	Not Reported	Note:	Not Reported

Level reading date:	1999-08-19	Feet below surface:	24.16
Feet to sea level:	Not Reported	Note:	Not Reported
Level reading date:	1999-08-12	Feet below surface:	23.27
Feet to sea level:	Not Reported	Note:	Not Reported
Level reading date:	1999-08-12	Feet below surface:	23.27
Feet to sea level:	Not Reported	Note:	Not Reported
Level reading date:	1999-08-10	Feet below surface:	22.79
Feet to sea level:	Not Reported	Note:	Not Reported
Level reading date:	1999-08-10	Feet below surface:	22.79
Feet to sea level:	Not Reported	Note:	Not Reported
Level reading date:	1999-08-04	Feet below surface:	21.35
Feet to sea level:	Not Reported	Note:	Not Reported
Level reading date:	1999-08-04	Feet below surface:	21.35
Feet to sea level:	Not Reported	Note:	Not Reported
Level reading date:	1999-08-01	Feet below surface:	22.56
Feet to sea level:	Not Reported	Note:	Not Reported
Level reading date:	1999-08-01	Feet below surface:	22.56
Feet to sea level:	Not Reported	Note:	Not Reported
Level reading date:	1999-07-08	Feet below surface:	14.26
Feet to sea level:	Not Reported	Note:	Not Reported
Level reading date:	1999-07-08	Feet below surface:	14.26
Feet to sea level:	Not Reported	Note:	Not Reported
Level reading date:	1999-06-30	Feet below surface:	11.05
Feet to sea level:	Not Reported	Note:	Not Reported
Level reading date:	1999-06-30	Feet below surface:	11.05
Feet to sea level:	Not Reported	Note:	Not Reported
Level reading date:	1998-12-17	Feet below surface:	13.08
Feet to sea level:	Not Reported	Note:	Not Reported
Level reading date:	1998-12-17	Feet below surface:	13.08
Feet to sea level:	Not Reported	Note:	Not Reported
Level reading date:	1998-09-09	Feet below surface:	10.73
Feet to sea level:	Not Reported	Note:	Not Reported
Level reading date:	1998-09-09	Feet below surface:	10.73
Feet to sea level:	Not Reported	Note:	Not Reported
Level reading date:	1998-09-01	Feet below surface:	12.82
Feet to sea level:	Not Reported	Note:	Not Reported
Level reading date:	1998-09-01	Feet below surface:	12.82
Feet to sea level:	Not Reported	Note:	Not Reported
Level reading date:	1998-08-28	Feet below surface:	10.42
Feet to sea level:	Not Reported	Note:	Not Reported
Level reading date:	1998-08-28	Feet below surface:	10.42
Feet to sea level:	Not Reported	Note:	Not Reported

Level reading date:	1998-08-26	Feet below surface:	9.24
Feet to sea level:	Not Reported	Note:	Not Reported
Level reading date:	1998-08-26	Feet below surface:	9.24
Feet to sea level:	Not Reported	Note:	Not Reported
Level reading date:	1998-08-25	Feet below surface:	8.73
Feet to sea level:	Not Reported	Note:	Not Reported
Level reading date:	1998-08-25	Feet below surface:	8.73
Feet to sea level:	Not Reported	Note:	Not Reported
Level reading date:	1998-08-20	Feet below surface:	13.07
Feet to sea level:	Not Reported	Note:	Not Reported
Level reading date:	1998-08-20	Feet below surface:	13.07
Feet to sea level:	Not Reported	Note:	Not Reported
Level reading date:	1998-08-06	Feet below surface:	9.39
Feet to sea level:	Not Reported	Note:	Not Reported
Level reading date:	1998-08-06	Feet below surface:	9.39
Feet to sea level:	Not Reported	Note:	Not Reported
Level reading date:	1998-07-14	Feet below surface:	8.95
Feet to sea level:	Not Reported	Note:	Not Reported
Level reading date:	1998-07-14	Feet below surface:	8.95
Feet to sea level:	Not Reported	Note:	Not Reported
Level reading date:	1998-06-10	Feet below surface:	8.87
Feet to sea level:	Not Reported	Note:	Not Reported
Level reading date:	1998-06-10	Feet below surface:	8.87
Feet to sea level:	Not Reported	Note:	Not Reported
Level reading date:	1998-04-01	Feet below surface:	8.17
Feet to sea level:	Not Reported	Note:	Not Reported
Level reading date:	1998-04-01	Feet below surface:	8.17
Feet to sea level:	Not Reported	Note:	Not Reported
Level reading date:	1998-03-11	Feet below surface:	7.97
Feet to sea level:	Not Reported	Note:	Not Reported
Level reading date:	1998-03-11	Feet below surface:	7.97
Feet to sea level:	Not Reported	Note:	Not Reported
Level reading date:	1998-02-10	Feet below surface:	10.52
Feet to sea level:	Not Reported	Note:	Not Reported
Level reading date:	1998-02-10	Feet below surface:	10.52
Feet to sea level:	Not Reported	Note:	Not Reported
Level reading date:	1998-01-07	Feet below surface:	11.27
Feet to sea level:	Not Reported	Note:	Not Reported
Level reading date:	1998-01-07	Feet below surface:	11.27
Feet to sea level:	Not Reported	Note:	Not Reported
Level reading date:	1997-12-11	Feet below surface:	10.38
Feet to sea level:	Not Reported	Note:	Not Reported

Level reading date:	1997-12-11	Feet below surface:	10.38
Feet to sea level:	Not Reported	Note:	Not Reported
Level reading date:	1997-11-19	Feet below surface:	19.90
Feet to sea level:	Not Reported	Note:	Not Reported
Level reading date:	1997-11-19	Feet below surface:	19.90
Feet to sea level:	Not Reported	Note:	Not Reported
Level reading date:	1997-11-05	Feet below surface:	15.56
Feet to sea level:	Not Reported	Note:	Not Reported
Level reading date:	1997-11-05	Feet below surface:	15.56
Feet to sea level:	Not Reported	Note:	Not Reported
Level reading date:	1997-10-24	Feet below surface:	9.02
Feet to sea level:	Not Reported	Note:	Not Reported
Level reading date:	1997-10-24	Feet below surface:	9.02
Feet to sea level:	Not Reported	Note:	Not Reported
Level reading date:	1997-10-02	Feet below surface:	22.62
Feet to sea level:	Not Reported	Note:	Not Reported
Level reading date:	1997-10-02	Feet below surface:	22.62
Feet to sea level:	Not Reported	Note:	Not Reported
Level reading date:	1997-09-18	Feet below surface:	23.25
Feet to sea level:	Not Reported	Note:	Not Reported
Level reading date:	1997-09-18	Feet below surface:	23.25
Feet to sea level:	Not Reported	Note:	Not Reported
Level reading date:	1997-09-11	Feet below surface:	21.29
Feet to sea level:	Not Reported	Note:	Not Reported
Level reading date:	1997-09-11	Feet below surface:	21.29
Feet to sea level:	Not Reported	Note:	Not Reported
Level reading date:	1997-09-05	Feet below surface:	18.24
Feet to sea level:	Not Reported	Note:	Not Reported
Level reading date:	1997-09-05	Feet below surface:	18.24
Feet to sea level:	Not Reported	Note:	Not Reported
Level reading date:	1997-09-02	Feet below surface:	17.21
Feet to sea level:	Not Reported	Note:	Not Reported
Level reading date:	1997-09-02	Feet below surface:	17.21
Feet to sea level:	Not Reported	Note:	Not Reported
Level reading date:	1997-08-29	Feet below surface:	15.54
Feet to sea level:	Not Reported	Note:	Not Reported
Level reading date:	1997-08-29	Feet below surface:	15.54
Feet to sea level:	Not Reported	Note:	Not Reported
Level reading date:	1997-08-28	Feet below surface:	15.21
Feet to sea level:	Not Reported	Note:	Not Reported
Level reading date:	1997-08-28	Feet below surface:	15.21
Feet to sea level:	Not Reported	Note:	Not Reported

Level reading date:	1997-08-27	Feet below surface:	14.79
Feet to sea level:	Not Reported	Note:	Not Reported
Level reading date:	1997-08-27	Feet below surface:	14.79
Feet to sea level:	Not Reported	Note:	Not Reported
Level reading date:	1997-08-26	Feet below surface:	14.66
Feet to sea level:	Not Reported	Note:	Not Reported
Level reading date:	1997-08-26	Feet below surface:	14.66
Feet to sea level:	Not Reported	Note:	Not Reported
Level reading date:	1997-08-19	Feet below surface:	14.90
Feet to sea level:	Not Reported	Note:	Not Reported
Level reading date:	1997-08-19	Feet below surface:	14.90
Feet to sea level:	Not Reported	Note:	Not Reported
Level reading date:	1997-08-12	Feet below surface:	14.48
Feet to sea level:	Not Reported	Note:	Not Reported
Level reading date:	1997-08-12	Feet below surface:	14.48
Feet to sea level:	Not Reported	Note:	Not Reported
Level reading date:	1997-08-08	Feet below surface:	14.37
Feet to sea level:	Not Reported	Note:	Not Reported
Level reading date:	1997-08-08	Feet below surface:	14.37
Feet to sea level:	Not Reported	Note:	Not Reported
Level reading date:	1997-08-01	Feet below surface:	14.54
Feet to sea level:	Not Reported	Note:	Not Reported
Level reading date:	1997-08-01	Feet below surface:	14.54
Feet to sea level:	Not Reported	Note:	Not Reported
Level reading date:	1997-07-31	Feet below surface:	14.60
Feet to sea level:	Not Reported	Note:	Not Reported
Level reading date:	1997-07-31	Feet below surface:	14.60
Feet to sea level:	Not Reported	Note:	Not Reported
Level reading date:	1997-07-30	Feet below surface:	15.21
Feet to sea level:	Not Reported	Note:	Not Reported
Level reading date:	1997-07-30	Feet below surface:	15.21
Feet to sea level:	Not Reported	Note:	Not Reported
Level reading date:	1997-07-25	Feet below surface:	15.25
Feet to sea level:	Not Reported	Note:	Not Reported
Level reading date:	1997-07-25	Feet below surface:	15.25
Feet to sea level:	Not Reported	Note:	Not Reported
Level reading date:	1997-07-22	Feet below surface:	16.50
Feet to sea level:	Not Reported	Note:	Not Reported
Level reading date:	1997-07-22	Feet below surface:	16.50
Feet to sea level:	Not Reported	Note:	Not Reported
Level reading date:	1996-11-21	Feet below surface:	10.73
Feet to sea level:	Not Reported	Note:	Not Reported

Level reading date:	1996-11-21	Feet below surface:	10.73
Feet to sea level:	Not Reported	Note:	Not Reported
Level reading date:	1996-10-22	Feet below surface:	11.25
Feet to sea level:	Not Reported	Note:	Not Reported
Level reading date:	1996-10-22	Feet below surface:	11.25
Feet to sea level:	Not Reported	Note:	Not Reported
Level reading date:	1996-09-19	Feet below surface:	20.92
Feet to sea level:	Not Reported	Note:	Not Reported
Level reading date:	1996-09-19	Feet below surface:	20.92
Feet to sea level:	Not Reported	Note:	Not Reported
Level reading date:	1996-08-15	Feet below surface:	17.57
Feet to sea level:	Not Reported	Note:	Not Reported
Level reading date:	1996-08-15	Feet below surface:	17.57
Feet to sea level:	Not Reported	Note:	Not Reported
Level reading date:	1996-08-09	Feet below surface:	15.25
Feet to sea level:	Not Reported	Note:	Not Reported
Level reading date:	1996-08-09	Feet below surface:	15.25
Feet to sea level:	Not Reported	Note:	Not Reported
Level reading date:	1996-07-11	Feet below surface:	15.23
Feet to sea level:	Not Reported	Note:	Not Reported
Level reading date:	1996-07-11	Feet below surface:	15.23
Feet to sea level:	Not Reported	Note:	Not Reported
Level reading date:	1996-06-11	Feet below surface:	12.17
Feet to sea level:	Not Reported	Note:	Not Reported
Level reading date:	1996-06-11	Feet below surface:	12.17
Feet to sea level:	Not Reported	Note:	Not Reported
Level reading date:	1996-05-23	Feet below surface:	11.57
Feet to sea level:	Not Reported	Note:	Not Reported
Level reading date:	1996-05-23	Feet below surface:	11.57
Feet to sea level:	Not Reported	Note:	Not Reported
Level reading date:	1996-05-18	Feet below surface:	10.08
Feet to sea level:	Not Reported	Note:	Not Reported
Level reading date:	1996-05-18	Feet below surface:	10.08
Feet to sea level:	Not Reported	Note:	Not Reported
Level reading date:	1996-05-09	Feet below surface:	10.68
Feet to sea level:	Not Reported	Note:	Not Reported
Level reading date:	1996-05-09	Feet below surface:	10.68
Feet to sea level:	Not Reported	Note:	Not Reported
Level reading date:	1996-04-15	Feet below surface:	10.21
Feet to sea level:	Not Reported	Note:	Not Reported
Level reading date:	1996-04-15	Feet below surface:	10.21
Feet to sea level:	Not Reported	Note:	Not Reported

Level reading date:	1996-04-04	Feet below surface:	10.83
Feet to sea level:	Not Reported	Note:	Not Reported
Level reading date:	1996-04-04	Feet below surface:	10.83
Feet to sea level:	Not Reported	Note:	Not Reported
Level reading date:	1996-03-18	Feet below surface:	9.42
Feet to sea level:	Not Reported	Note:	Not Reported
Level reading date:	1996-03-18	Feet below surface:	9.42
Feet to sea level:	Not Reported	Note:	Not Reported
Level reading date:	1996-03-11	Feet below surface:	9.42
Feet to sea level:	Not Reported	Note:	Not Reported
Level reading date:	1996-03-11	Feet below surface:	9.42
Feet to sea level:	Not Reported	Note:	Not Reported
Level reading date:	1996-03-06	Feet below surface:	9.97
Feet to sea level:	Not Reported	Note:	Not Reported
Level reading date:	1996-03-06	Feet below surface:	9.97
Feet to sea level:	Not Reported	Note:	Not Reported
Level reading date:	1996-03-01	Feet below surface:	10.27
Feet to sea level:	Not Reported	Note:	Not Reported
Level reading date:	1996-03-01	Feet below surface:	10.27
Feet to sea level:	Not Reported	Note:	Not Reported
Level reading date:	1996-02-15	Feet below surface:	13.79
Feet to sea level:	Not Reported	Note:	Not Reported
Level reading date:	1996-02-15	Feet below surface:	13.79
Feet to sea level:	Not Reported	Note:	Not Reported
Level reading date:	1996-02-05	Feet below surface:	10.47
Feet to sea level:	Not Reported	Note:	Not Reported
Level reading date:	1996-02-05	Feet below surface:	10.47
Feet to sea level:	Not Reported	Note:	Not Reported
Level reading date:	1996-01-16	Feet below surface:	10.39
Feet to sea level:	Not Reported	Note:	Not Reported
Level reading date:	1996-01-16	Feet below surface:	10.39
Feet to sea level:	Not Reported	Note:	Not Reported
Level reading date:	1995-10-04	Feet below surface:	19.54
Feet to sea level:	Not Reported	Note:	Not Reported
Level reading date:	1995-10-04	Feet below surface:	19.54
Feet to sea level:	Not Reported	Note:	Not Reported
Level reading date:	1995-09-29	Feet below surface:	15.69
Feet to sea level:	Not Reported	Note:	Not Reported
Level reading date:	1995-09-29	Feet below surface:	15.69
Feet to sea level:	Not Reported	Note:	Not Reported
Level reading date:	1995-09-19	Feet below surface:	12.25
Feet to sea level:	Not Reported	Note:	Not Reported

Level reading date:	1995-09-19	Feet below surface:	12.25
Feet to sea level:	Not Reported	Note:	Not Reported
Level reading date:	1995-09-11	Feet below surface:	14.66
Feet to sea level:	Not Reported	Note:	Not Reported
Level reading date:	1995-09-11	Feet below surface:	14.66
Feet to sea level:	Not Reported	Note:	Not Reported
Level reading date:	1995-09-06	Feet below surface:	13.35
Feet to sea level:	Not Reported	Note:	Not Reported
Level reading date:	1995-09-06	Feet below surface:	13.35
Feet to sea level:	Not Reported	Note:	Not Reported
Level reading date:	1995-08-08	Feet below surface:	10.27
Feet to sea level:	Not Reported	Note:	Not Reported
Level reading date:	1995-08-08	Feet below surface:	10.27
Feet to sea level:	Not Reported	Note:	Not Reported
Level reading date:	1995-07-31	Feet below surface:	8.90
Feet to sea level:	Not Reported	Note:	Not Reported
Level reading date:	1995-07-31	Feet below surface:	8.90
Feet to sea level:	Not Reported	Note:	Not Reported
Level reading date:	1995-07-30	Feet below surface:	8.08
Feet to sea level:	Not Reported	Note:	Not Reported
Level reading date:	1995-07-30	Feet below surface:	8.08
Feet to sea level:	Not Reported	Note:	Not Reported
Level reading date:	1995-07-28	Feet below surface:	9.83
Feet to sea level:	Not Reported	Note:	Not Reported
Level reading date:	1995-07-28	Feet below surface:	9.83
Feet to sea level:	Not Reported	Note:	Not Reported
Level reading date:	1995-07-18	Feet below surface:	9.89
Feet to sea level:	Not Reported	Note:	Not Reported
Level reading date:	1995-07-18	Feet below surface:	9.89
Feet to sea level:	Not Reported	Note:	Not Reported
Level reading date:	1995-06-27	Feet below surface:	10.44
Feet to sea level:	Not Reported	Note:	Not Reported
Level reading date:	1995-06-27	Feet below surface:	10.44
Feet to sea level:	Not Reported	Note:	Not Reported
Level reading date:	1995-05-04	Feet below surface:	8.27
Feet to sea level:	Not Reported	Note:	Not Reported
Level reading date:	1995-05-04	Feet below surface:	8.27
Feet to sea level:	Not Reported	Note:	Not Reported
Level reading date:	1995-04-11	Feet below surface:	9.12
Feet to sea level:	Not Reported	Note:	Not Reported
Level reading date:	1995-04-11	Feet below surface:	9.12
Feet to sea level:	Not Reported	Note:	Not Reported

Level reading date:	1994-11-16	Feet below surface:	11.85
Feet to sea level:	Not Reported	Note:	Not Reported
Level reading date:	1994-11-16	Feet below surface:	11.85
Feet to sea level:	Not Reported	Note:	Not Reported
Level reading date:	1994-10-11	Feet below surface:	15.15
Feet to sea level:	Not Reported	Note:	Not Reported
Level reading date:	1994-10-11	Feet below surface:	15.15
Feet to sea level:	Not Reported	Note:	Not Reported
Level reading date:	1994-09-27	Feet below surface:	27.69
Feet to sea level:	Not Reported	Note:	Not Reported
Level reading date:	1994-09-27	Feet below surface:	27.69
Feet to sea level:	Not Reported	Note:	Not Reported
Level reading date:	1994-09-23	Feet below surface:	24.22
Feet to sea level:	Not Reported	Note:	Not Reported
Level reading date:	1994-09-23	Feet below surface:	24.22
Feet to sea level:	Not Reported	Note:	Not Reported
Level reading date:	1994-09-22	Feet below surface:	24.05
Feet to sea level:	Not Reported	Note:	Not Reported
Level reading date:	1994-09-22	Feet below surface:	24.05
Feet to sea level:	Not Reported	Note:	Not Reported
Level reading date:	1994-09-21	Feet below surface:	23.88
Feet to sea level:	Not Reported	Note:	Not Reported
Level reading date:	1994-09-21	Feet below surface:	23.88
Feet to sea level:	Not Reported	Note:	Not Reported
Level reading date:	1994-09-20	Feet below surface:	23.69
Feet to sea level:	Not Reported	Note:	Not Reported
Level reading date:	1994-09-20	Feet below surface:	23.69
Feet to sea level:	Not Reported	Note:	Not Reported
Level reading date:	1994-09-19	Feet below surface:	23.57
Feet to sea level:	Not Reported	Note:	Not Reported
Level reading date:	1994-09-19	Feet below surface:	23.57
Feet to sea level:	Not Reported	Note:	Not Reported
Level reading date:	1994-09-16	Feet below surface:	23.12
Feet to sea level:	Not Reported	Note:	Not Reported
Level reading date:	1994-09-16	Feet below surface:	23.12
Feet to sea level:	Not Reported	Note:	Not Reported
Level reading date:	1994-09-14	Feet below surface:	22.75
Feet to sea level:	Not Reported	Note:	Not Reported
Level reading date:	1994-09-14	Feet below surface:	22.75
Feet to sea level:	Not Reported	Note:	Not Reported
Level reading date:	1994-09-12	Feet below surface:	22.42
Feet to sea level:	Not Reported	Note:	Not Reported

Level reading date:	1994-09-12	Feet below surface:	22.42
Feet to sea level:	Not Reported	Note:	Not Reported
Level reading date:	1994-09-09	Feet below surface:	21.97
Feet to sea level:	Not Reported	Note:	Not Reported
Level reading date:	1994-09-09	Feet below surface:	21.97
Feet to sea level:	Not Reported	Note:	Not Reported
Level reading date:	1994-09-07	Feet below surface:	23.02
Feet to sea level:	Not Reported	Note:	Not Reported
Level reading date:	1994-09-07	Feet below surface:	23.02
Feet to sea level:	Not Reported	Note:	Not Reported
Level reading date:	1994-09-06	Feet below surface:	25.74
Feet to sea level:	Not Reported	Note:	Not Reported
Level reading date:	1994-09-06	Feet below surface:	25.74
Feet to sea level:	Not Reported	Note:	Not Reported
Level reading date:	1994-08-30	Feet below surface:	23.42
Feet to sea level:	Not Reported	Note:	Not Reported
Level reading date:	1994-08-30	Feet below surface:	23.42
Feet to sea level:	Not Reported	Note:	Not Reported
Level reading date:	1994-08-18	Feet below surface:	24.03
Feet to sea level:	Not Reported	Note:	Not Reported
Level reading date:	1994-08-18	Feet below surface:	24.03
Feet to sea level:	Not Reported	Note:	Not Reported
Level reading date:	1994-07-06	Feet below surface:	14.44
Feet to sea level:	Not Reported	Note:	Not Reported
Level reading date:	1994-07-06	Feet below surface:	14.44
Feet to sea level:	Not Reported	Note:	Not Reported
Level reading date:	1994-06-01	Feet below surface:	13.72
Feet to sea level:	Not Reported	Note:	Not Reported
Level reading date:	1994-06-01	Feet below surface:	13.72
Feet to sea level:	Not Reported	Note:	Not Reported
Level reading date:	1994-04-21	Feet below surface:	11.89
Feet to sea level:	Not Reported	Note:	Not Reported
Level reading date:	1994-04-21	Feet below surface:	11.89
Feet to sea level:	Not Reported	Note:	Not Reported
Level reading date:	1994-04-08	Feet below surface:	11.30
Feet to sea level:	Not Reported	Note:	Not Reported
Level reading date:	1994-04-08	Feet below surface:	11.30
Feet to sea level:	Not Reported	Note:	Not Reported
Level reading date:	1994-04-07	Feet below surface:	11.24
Feet to sea level:	Not Reported	Note:	Not Reported
Level reading date:	1994-04-07	Feet below surface:	11.24
Feet to sea level:	Not Reported	Note:	Not Reported

Level reading date:	1994-04-06	Feet below surface:	11.34
Feet to sea level:	Not Reported	Note:	Not Reported
Level reading date:	1994-04-06	Feet below surface:	11.34
Feet to sea level:	Not Reported	Note:	Not Reported
Level reading date:	1994-04-05	Feet below surface:	12.09
Feet to sea level:	Not Reported	Note:	Not Reported
Level reading date:	1994-04-05	Feet below surface:	12.09
Feet to sea level:	Not Reported	Note:	Not Reported
Level reading date:	1994-04-04	Feet below surface:	12.38
Feet to sea level:	Not Reported	Note:	Not Reported
Level reading date:	1994-04-04	Feet below surface:	12.38
Feet to sea level:	Not Reported	Note:	Not Reported
Level reading date:	1994-03-10	Feet below surface:	15.71
Feet to sea level:	Not Reported	Note:	Not Reported
Level reading date:	1994-03-10	Feet below surface:	15.71
Feet to sea level:	Not Reported	Note:	Not Reported
Level reading date:	1993-11-17	Feet below surface:	14.71
Feet to sea level:	Not Reported	Note:	Not Reported
Level reading date:	1993-11-17	Feet below surface:	14.71
Feet to sea level:	Not Reported	Note:	Not Reported
Level reading date:	1993-08-30	Feet below surface:	12.99
Feet to sea level:	Not Reported	Note:	Not Reported
Level reading date:	1993-08-30	Feet below surface:	12.99
Feet to sea level:	Not Reported	Note:	Not Reported
Level reading date:	1993-08-29	Feet below surface:	12.96
Feet to sea level:	Not Reported	Note:	Not Reported
Level reading date:	1993-08-29	Feet below surface:	12.96
Feet to sea level:	Not Reported	Note:	Not Reported
Level reading date:	1993-08-28	Feet below surface:	12.62
Feet to sea level:	Not Reported	Note:	Not Reported
Level reading date:	1993-08-28	Feet below surface:	12.62
Feet to sea level:	Not Reported	Note:	Not Reported
Level reading date:	1993-08-24	Feet below surface:	13.32
Feet to sea level:	Not Reported	Note:	Not Reported
Level reading date:	1993-08-24	Feet below surface:	13.32
Feet to sea level:	Not Reported	Note:	Not Reported
Level reading date:	1993-08-23	Feet below surface:	13.24
Feet to sea level:	Not Reported	Note:	Not Reported
Level reading date:	1993-08-23	Feet below surface:	13.24
Feet to sea level:	Not Reported	Note:	Not Reported
Level reading date:	1993-08-16	Feet below surface:	12.27
Feet to sea level:	Not Reported	Note:	Not Reported

Level reading date:	1993-08-16	Feet below surface:	12.27
Feet to sea level:	Not Reported	Note:	Not Reported
Level reading date:	1993-08-12	Feet below surface:	11.59
Feet to sea level:	Not Reported	Note:	Not Reported
Level reading date:	1993-08-12	Feet below surface:	11.59
Feet to sea level:	Not Reported	Note:	Not Reported
Level reading date:	1993-08-11	Feet below surface:	11.16
Feet to sea level:	Not Reported	Note:	Not Reported
Level reading date:	1993-08-11	Feet below surface:	11.16
Feet to sea level:	Not Reported	Note:	Not Reported
Level reading date:	1993-08-10	Feet below surface:	11.03
Feet to sea level:	Not Reported	Note:	Not Reported
Level reading date:	1993-08-10	Feet below surface:	11.03
Feet to sea level:	Not Reported	Note:	Not Reported
Level reading date:	1993-04-16	Feet below surface:	9.52
Feet to sea level:	Not Reported	Note:	Not Reported
Level reading date:	1993-04-16	Feet below surface:	9.52
Feet to sea level:	Not Reported	Note:	Not Reported

L85
SW
1/2 - 1 Mile
Lower

FED USGS **USGS40000139664**

Organization ID:	USGS-CA		
Organization Name:	USGS California Water Science Center		
Monitor Location:	002S011W18L029S	Type:	Well
Description:	PR-10,2IN PVC, WEST WELL ON BERM ,60FT		
HUC:	18070106	Drainage Area:	Not Reported
Drainage Area Units:	Not Reported	Contrib Drainage Area:	Not Reported
Contrib Drainage Area Unts:	Not Reported	Aquifer:	California Coastal Basin aquifers
Formation Type:	Not Reported	Aquifer Type:	Not Reported
Construction Date:	19930107	Well Depth:	60
Well Depth Units:	ft	Well Hole Depth:	63
Well Hole Depth Units:	ft		

Ground water levels,Number of Measurements:	276	Level reading date:	2000-09-12
Feet below surface:	15.20	Feet to sea level:	Not Reported
Note:	Not Reported		
Level reading date:	2000-09-12	Feet below surface:	15.20
Feet to sea level:	Not Reported	Note:	Not Reported
Level reading date:	2000-08-17	Feet below surface:	13.25
Feet to sea level:	Not Reported	Note:	Not Reported
Level reading date:	2000-08-17	Feet below surface:	13.25
Feet to sea level:	Not Reported	Note:	Not Reported
Level reading date:	2000-08-15	Feet below surface:	12.88
Feet to sea level:	Not Reported	Note:	Not Reported

Level reading date:	2000-08-15	Feet below surface:	12.88
Feet to sea level:	Not Reported	Note:	Not Reported
Level reading date:	2000-08-08	Feet below surface:	12.47
Feet to sea level:	Not Reported	Note:	Not Reported
Level reading date:	2000-08-08	Feet below surface:	12.47
Feet to sea level:	Not Reported	Note:	Not Reported
Level reading date:	2000-08-04	Feet below surface:	11.21
Feet to sea level:	Not Reported	Note:	Not Reported
Level reading date:	2000-08-04	Feet below surface:	11.21
Feet to sea level:	Not Reported	Note:	Not Reported
Level reading date:	2000-08-03	Feet below surface:	9.96
Feet to sea level:	Not Reported	Note:	Not Reported
Level reading date:	2000-08-03	Feet below surface:	9.96
Feet to sea level:	Not Reported	Note:	Not Reported
Level reading date:	2000-08-02	Feet below surface:	12.82
Feet to sea level:	Not Reported	Note:	Not Reported
Level reading date:	2000-08-02	Feet below surface:	12.82
Feet to sea level:	Not Reported	Note:	Not Reported
Level reading date:	2000-07-19	Feet below surface:	15.90
Feet to sea level:	Not Reported	Note:	Not Reported
Level reading date:	2000-07-19	Feet below surface:	15.90
Feet to sea level:	Not Reported	Note:	Not Reported
Level reading date:	2000-07-12	Feet below surface:	13.87
Feet to sea level:	Not Reported	Note:	Not Reported
Level reading date:	2000-07-12	Feet below surface:	13.87
Feet to sea level:	Not Reported	Note:	Not Reported
Level reading date:	2000-07-06	Feet below surface:	14.30
Feet to sea level:	Not Reported	Note:	Not Reported
Level reading date:	2000-07-06	Feet below surface:	14.30
Feet to sea level:	Not Reported	Note:	Not Reported
Level reading date:	2000-06-29	Feet below surface:	11.26
Feet to sea level:	Not Reported	Note:	Not Reported
Level reading date:	2000-06-29	Feet below surface:	11.26
Feet to sea level:	Not Reported	Note:	Not Reported
Level reading date:	2000-06-09	Feet below surface:	10.41
Feet to sea level:	Not Reported	Note:	Not Reported
Level reading date:	2000-06-09	Feet below surface:	10.41
Feet to sea level:	Not Reported	Note:	Not Reported
Level reading date:	2000-05-23	Feet below surface:	8.94
Feet to sea level:	Not Reported	Note:	Not Reported
Level reading date:	2000-05-23	Feet below surface:	8.94
Feet to sea level:	Not Reported	Note:	Not Reported

Level reading date:	2000-05-04	Feet below surface:	10.52
Feet to sea level:	Not Reported	Note:	Not Reported
Level reading date:	2000-05-04	Feet below surface:	10.52
Feet to sea level:	Not Reported	Note:	Not Reported
Level reading date:	2000-03-28	Feet below surface:	10.90
Feet to sea level:	Not Reported	Note:	Not Reported
Level reading date:	2000-03-28	Feet below surface:	10.90
Feet to sea level:	Not Reported	Note:	Not Reported
Level reading date:	2000-03-09	Feet below surface:	7.53
Feet to sea level:	Not Reported	Note:	Not Reported
Level reading date:	2000-03-09	Feet below surface:	7.53
Feet to sea level:	Not Reported	Note:	Not Reported
Level reading date:	2000-02-17	Feet below surface:	8.62
Feet to sea level:	Not Reported	Note:	Not Reported
Level reading date:	2000-02-17	Feet below surface:	8.62
Feet to sea level:	Not Reported	Note:	Not Reported
Level reading date:	2000-02-01	Feet below surface:	9.43
Feet to sea level:	Not Reported	Note:	Not Reported
Level reading date:	2000-02-01	Feet below surface:	9.43
Feet to sea level:	Not Reported	Note:	Not Reported
Level reading date:	2000-01-06	Feet below surface:	11.65
Feet to sea level:	Not Reported	Note:	Not Reported
Level reading date:	2000-01-06	Feet below surface:	11.65
Feet to sea level:	Not Reported	Note:	Not Reported
Level reading date:	1999-12-14	Feet below surface:	15.01
Feet to sea level:	Not Reported	Note:	Not Reported
Level reading date:	1999-12-14	Feet below surface:	15.01
Feet to sea level:	Not Reported	Note:	Not Reported
Level reading date:	1999-12-10	Feet below surface:	19.30
Feet to sea level:	Not Reported	Note:	Not Reported
Level reading date:	1999-12-10	Feet below surface:	19.30
Feet to sea level:	Not Reported	Note:	Not Reported
Level reading date:	1999-12-02	Feet below surface:	38.59
Feet to sea level:	Not Reported	Note:	Not Reported
Level reading date:	1999-12-02	Feet below surface:	38.59
Feet to sea level:	Not Reported	Note:	Not Reported
Level reading date:	1999-11-23	Feet below surface:	41.64
Feet to sea level:	Not Reported	Note:	Not Reported
Level reading date:	1999-11-23	Feet below surface:	41.64
Feet to sea level:	Not Reported	Note:	Not Reported
Level reading date:	1999-11-04	Feet below surface:	39.65
Feet to sea level:	Not Reported	Note:	Not Reported

Level reading date:	1999-11-04	Feet below surface:	39.65
Feet to sea level:	Not Reported	Note:	Not Reported
Level reading date:	1999-10-12	Feet below surface:	36.75
Feet to sea level:	Not Reported	Note:	Not Reported
Level reading date:	1999-10-12	Feet below surface:	36.75
Feet to sea level:	Not Reported	Note:	Not Reported
Level reading date:	1999-09-23	Feet below surface:	34.18
Feet to sea level:	Not Reported	Note:	Not Reported
Level reading date:	1999-09-23	Feet below surface:	34.18
Feet to sea level:	Not Reported	Note:	Not Reported
Level reading date:	1999-09-09	Feet below surface:	31.80
Feet to sea level:	Not Reported	Note:	Not Reported
Level reading date:	1999-09-09	Feet below surface:	31.80
Feet to sea level:	Not Reported	Note:	Not Reported
Level reading date:	1999-08-31	Feet below surface:	30.07
Feet to sea level:	Not Reported	Note:	Not Reported
Level reading date:	1999-08-31	Feet below surface:	30.07
Feet to sea level:	Not Reported	Note:	Not Reported
Level reading date:	1999-08-19	Feet below surface:	27.37
Feet to sea level:	Not Reported	Note:	Not Reported
Level reading date:	1999-08-19	Feet below surface:	27.37
Feet to sea level:	Not Reported	Note:	Not Reported
Level reading date:	1999-08-12	Feet below surface:	24.46
Feet to sea level:	Not Reported	Note:	Not Reported
Level reading date:	1999-08-12	Feet below surface:	24.46
Feet to sea level:	Not Reported	Note:	Not Reported
Level reading date:	1999-08-10	Feet below surface:	23.94
Feet to sea level:	Not Reported	Note:	Not Reported
Level reading date:	1999-08-10	Feet below surface:	23.94
Feet to sea level:	Not Reported	Note:	Not Reported
Level reading date:	1999-08-04	Feet below surface:	22.42
Feet to sea level:	Not Reported	Note:	Not Reported
Level reading date:	1999-08-04	Feet below surface:	22.42
Feet to sea level:	Not Reported	Note:	Not Reported
Level reading date:	1999-08-01	Feet below surface:	22.16
Feet to sea level:	Not Reported	Note:	Not Reported
Level reading date:	1999-08-01	Feet below surface:	22.16
Feet to sea level:	Not Reported	Note:	Not Reported
Level reading date:	1999-07-08	Feet below surface:	14.58
Feet to sea level:	Not Reported	Note:	Not Reported
Level reading date:	1999-07-08	Feet below surface:	14.58
Feet to sea level:	Not Reported	Note:	Not Reported

Level reading date:	1999-06-30	Feet below surface:	11.96
Feet to sea level:	Not Reported	Note:	Not Reported
Level reading date:	1999-06-30	Feet below surface:	11.96
Feet to sea level:	Not Reported	Note:	Not Reported
Level reading date:	1998-12-17	Feet below surface:	13.38
Feet to sea level:	Not Reported	Note:	Not Reported
Level reading date:	1998-12-17	Feet below surface:	13.38
Feet to sea level:	Not Reported	Note:	Not Reported
Level reading date:	1998-09-09	Feet below surface:	11.50
Feet to sea level:	Not Reported	Note:	Not Reported
Level reading date:	1998-09-09	Feet below surface:	11.50
Feet to sea level:	Not Reported	Note:	Not Reported
Level reading date:	1998-09-01	Feet below surface:	13.60
Feet to sea level:	Not Reported	Note:	Not Reported
Level reading date:	1998-09-01	Feet below surface:	13.60
Feet to sea level:	Not Reported	Note:	Not Reported
Level reading date:	1998-08-28	Feet below surface:	11.27
Feet to sea level:	Not Reported	Note:	Not Reported
Level reading date:	1998-08-28	Feet below surface:	11.27
Feet to sea level:	Not Reported	Note:	Not Reported
Level reading date:	1998-08-26	Feet below surface:	10.13
Feet to sea level:	Not Reported	Note:	Not Reported
Level reading date:	1998-08-26	Feet below surface:	10.13
Feet to sea level:	Not Reported	Note:	Not Reported
Level reading date:	1998-08-25	Feet below surface:	9.62
Feet to sea level:	Not Reported	Note:	Not Reported
Level reading date:	1998-08-25	Feet below surface:	9.62
Feet to sea level:	Not Reported	Note:	Not Reported
Level reading date:	1998-08-20	Feet below surface:	13.31
Feet to sea level:	Not Reported	Note:	Not Reported
Level reading date:	1998-08-20	Feet below surface:	13.31
Feet to sea level:	Not Reported	Note:	Not Reported
Level reading date:	1998-08-06	Feet below surface:	9.79
Feet to sea level:	Not Reported	Note:	Not Reported
Level reading date:	1998-08-06	Feet below surface:	9.79
Feet to sea level:	Not Reported	Note:	Not Reported
Level reading date:	1998-07-14	Feet below surface:	9.40
Feet to sea level:	Not Reported	Note:	Not Reported
Level reading date:	1998-07-14	Feet below surface:	9.40
Feet to sea level:	Not Reported	Note:	Not Reported
Level reading date:	1998-06-10	Feet below surface:	9.40
Feet to sea level:	Not Reported	Note:	Not Reported

Level reading date:	1998-06-10	Feet below surface:	9.40
Feet to sea level:	Not Reported	Note:	Not Reported
Level reading date:	1998-04-01	Feet below surface:	8.47
Feet to sea level:	Not Reported	Note:	Not Reported
Level reading date:	1998-04-01	Feet below surface:	8.47
Feet to sea level:	Not Reported	Note:	Not Reported
Level reading date:	1998-03-11	Feet below surface:	8.27
Feet to sea level:	Not Reported	Note:	Not Reported
Level reading date:	1998-03-11	Feet below surface:	8.27
Feet to sea level:	Not Reported	Note:	Not Reported
Level reading date:	1998-02-10	Feet below surface:	10.78
Feet to sea level:	Not Reported	Note:	Not Reported
Level reading date:	1998-02-10	Feet below surface:	10.78
Feet to sea level:	Not Reported	Note:	Not Reported
Level reading date:	1997-12-11	Feet below surface:	10.92
Feet to sea level:	Not Reported	Note:	Not Reported
Level reading date:	1997-12-11	Feet below surface:	10.92
Feet to sea level:	Not Reported	Note:	Not Reported
Level reading date:	1997-11-19	Feet below surface:	20.27
Feet to sea level:	Not Reported	Note:	Not Reported
Level reading date:	1997-11-19	Feet below surface:	20.27
Feet to sea level:	Not Reported	Note:	Not Reported
Level reading date:	1997-11-05	Feet below surface:	15.93
Feet to sea level:	Not Reported	Note:	Not Reported
Level reading date:	1997-11-05	Feet below surface:	15.93
Feet to sea level:	Not Reported	Note:	Not Reported
Level reading date:	1997-10-24	Feet below surface:	9.66
Feet to sea level:	Not Reported	Note:	Not Reported
Level reading date:	1997-10-24	Feet below surface:	9.66
Feet to sea level:	Not Reported	Note:	Not Reported
Level reading date:	1997-10-02	Feet below surface:	22.87
Feet to sea level:	Not Reported	Note:	Not Reported
Level reading date:	1997-10-02	Feet below surface:	22.87
Feet to sea level:	Not Reported	Note:	Not Reported
Level reading date:	1997-09-18	Feet below surface:	23.45
Feet to sea level:	Not Reported	Note:	Not Reported
Level reading date:	1997-09-18	Feet below surface:	23.45
Feet to sea level:	Not Reported	Note:	Not Reported
Level reading date:	1997-09-11	Feet below surface:	21.53
Feet to sea level:	Not Reported	Note:	Not Reported
Level reading date:	1997-09-11	Feet below surface:	21.53
Feet to sea level:	Not Reported	Note:	Not Reported

Level reading date:	1997-09-05	Feet below surface:	18.96
Feet to sea level:	Not Reported	Note:	Not Reported
Level reading date:	1997-09-05	Feet below surface:	18.96
Feet to sea level:	Not Reported	Note:	Not Reported
Level reading date:	1997-09-02	Feet below surface:	17.90
Feet to sea level:	Not Reported	Note:	Not Reported
Level reading date:	1997-09-02	Feet below surface:	17.90
Feet to sea level:	Not Reported	Note:	Not Reported
Level reading date:	1997-08-29	Feet below surface:	16.31
Feet to sea level:	Not Reported	Note:	Not Reported
Level reading date:	1997-08-29	Feet below surface:	16.31
Feet to sea level:	Not Reported	Note:	Not Reported
Level reading date:	1997-08-28	Feet below surface:	15.97
Feet to sea level:	Not Reported	Note:	Not Reported
Level reading date:	1997-08-28	Feet below surface:	15.97
Feet to sea level:	Not Reported	Note:	Not Reported
Level reading date:	1997-08-27	Feet below surface:	15.60
Feet to sea level:	Not Reported	Note:	Not Reported
Level reading date:	1997-08-27	Feet below surface:	15.60
Feet to sea level:	Not Reported	Note:	Not Reported
Level reading date:	1997-08-26	Feet below surface:	15.97
Feet to sea level:	Not Reported	Note:	Not Reported
Level reading date:	1997-08-26	Feet below surface:	15.97
Feet to sea level:	Not Reported	Note:	Not Reported
Level reading date:	1997-08-19	Feet below surface:	15.84
Feet to sea level:	Not Reported	Note:	Not Reported
Level reading date:	1997-08-19	Feet below surface:	15.84
Feet to sea level:	Not Reported	Note:	Not Reported
Level reading date:	1997-08-12	Feet below surface:	15.44
Feet to sea level:	Not Reported	Note:	Not Reported
Level reading date:	1997-08-12	Feet below surface:	15.44
Feet to sea level:	Not Reported	Note:	Not Reported
Level reading date:	1997-08-08	Feet below surface:	15.32
Feet to sea level:	Not Reported	Note:	Not Reported
Level reading date:	1997-08-08	Feet below surface:	15.32
Feet to sea level:	Not Reported	Note:	Not Reported
Level reading date:	1997-08-01	Feet below surface:	15.48
Feet to sea level:	Not Reported	Note:	Not Reported
Level reading date:	1997-08-01	Feet below surface:	15.48
Feet to sea level:	Not Reported	Note:	Not Reported
Level reading date:	1997-07-31	Feet below surface:	15.53
Feet to sea level:	Not Reported	Note:	Not Reported

Level reading date:	1997-07-31	Feet below surface:	15.53
Feet to sea level:	Not Reported	Note:	Not Reported
Level reading date:	1997-07-30	Feet below surface:	15.77
Feet to sea level:	Not Reported	Note:	Not Reported
Level reading date:	1997-07-30	Feet below surface:	15.77
Feet to sea level:	Not Reported	Note:	Not Reported
Level reading date:	1997-07-25	Feet below surface:	15.97
Feet to sea level:	Not Reported	Note:	Not Reported
Level reading date:	1997-07-25	Feet below surface:	15.97
Feet to sea level:	Not Reported	Note:	Not Reported
Level reading date:	1997-07-22	Feet below surface:	16.77
Feet to sea level:	Not Reported	Note:	Not Reported
Level reading date:	1997-07-22	Feet below surface:	16.77
Feet to sea level:	Not Reported	Note:	Not Reported
Level reading date:	1996-11-21	Feet below surface:	11.08
Feet to sea level:	Not Reported	Note:	Not Reported
Level reading date:	1996-11-21	Feet below surface:	11.08
Feet to sea level:	Not Reported	Note:	Not Reported
Level reading date:	1996-10-22	Feet below surface:	11.75
Feet to sea level:	Not Reported	Note:	Not Reported
Level reading date:	1996-10-22	Feet below surface:	11.75
Feet to sea level:	Not Reported	Note:	Not Reported
Level reading date:	1996-09-19	Feet below surface:	21.33
Feet to sea level:	Not Reported	Note:	Not Reported
Level reading date:	1996-09-19	Feet below surface:	21.33
Feet to sea level:	Not Reported	Note:	Not Reported
Level reading date:	1996-08-15	Feet below surface:	17.79
Feet to sea level:	Not Reported	Note:	Not Reported
Level reading date:	1996-08-15	Feet below surface:	17.79
Feet to sea level:	Not Reported	Note:	Not Reported
Level reading date:	1996-08-09	Feet below surface:	15.46
Feet to sea level:	Not Reported	Note:	Not Reported
Level reading date:	1996-08-09	Feet below surface:	15.46
Feet to sea level:	Not Reported	Note:	Not Reported
Level reading date:	1996-07-11	Feet below surface:	15.43
Feet to sea level:	Not Reported	Note:	Not Reported
Level reading date:	1996-07-11	Feet below surface:	15.43
Feet to sea level:	Not Reported	Note:	Not Reported
Level reading date:	1996-06-11	Feet below surface:	12.47
Feet to sea level:	Not Reported	Note:	Not Reported
Level reading date:	1996-06-11	Feet below surface:	12.47
Feet to sea level:	Not Reported	Note:	Not Reported

Level reading date:	1996-05-23	Feet below surface:	11.80
Feet to sea level:	Not Reported	Note:	Not Reported
Level reading date:	1996-05-23	Feet below surface:	11.80
Feet to sea level:	Not Reported	Note:	Not Reported
Level reading date:	1996-05-18	Feet below surface:	10.52
Feet to sea level:	Not Reported	Note:	Not Reported
Level reading date:	1996-05-18	Feet below surface:	10.52
Feet to sea level:	Not Reported	Note:	Not Reported
Level reading date:	1996-05-09	Feet below surface:	10.93
Feet to sea level:	Not Reported	Note:	Not Reported
Level reading date:	1996-05-09	Feet below surface:	10.93
Feet to sea level:	Not Reported	Note:	Not Reported
Level reading date:	1996-04-15	Feet below surface:	10.46
Feet to sea level:	Not Reported	Note:	Not Reported
Level reading date:	1996-04-15	Feet below surface:	10.46
Feet to sea level:	Not Reported	Note:	Not Reported
Level reading date:	1996-04-04	Feet below surface:	11.09
Feet to sea level:	Not Reported	Note:	Not Reported
Level reading date:	1996-04-04	Feet below surface:	11.09
Feet to sea level:	Not Reported	Note:	Not Reported
Level reading date:	1996-03-18	Feet below surface:	9.68
Feet to sea level:	Not Reported	Note:	Not Reported
Level reading date:	1996-03-18	Feet below surface:	9.68
Feet to sea level:	Not Reported	Note:	Not Reported
Level reading date:	1996-03-11	Feet below surface:	9.66
Feet to sea level:	Not Reported	Note:	Not Reported
Level reading date:	1996-03-11	Feet below surface:	9.66
Feet to sea level:	Not Reported	Note:	Not Reported
Level reading date:	1996-03-06	Feet below surface:	10.21
Feet to sea level:	Not Reported	Note:	Not Reported
Level reading date:	1996-03-06	Feet below surface:	10.21
Feet to sea level:	Not Reported	Note:	Not Reported
Level reading date:	1996-03-01	Feet below surface:	10.51
Feet to sea level:	Not Reported	Note:	Not Reported
Level reading date:	1996-03-01	Feet below surface:	10.51
Feet to sea level:	Not Reported	Note:	Not Reported
Level reading date:	1996-02-15	Feet below surface:	14.04
Feet to sea level:	Not Reported	Note:	Not Reported
Level reading date:	1996-02-15	Feet below surface:	14.04
Feet to sea level:	Not Reported	Note:	Not Reported
Level reading date:	1996-02-05	Feet below surface:	10.75
Feet to sea level:	Not Reported	Note:	Not Reported

Level reading date:	1996-02-05	Feet below surface:	10.75
Feet to sea level:	Not Reported	Note:	Not Reported
Level reading date:	1996-01-16	Feet below surface:	10.69
Feet to sea level:	Not Reported	Note:	Not Reported
Level reading date:	1996-01-16	Feet below surface:	10.69
Feet to sea level:	Not Reported	Note:	Not Reported
Level reading date:	1995-10-04	Feet below surface:	19.88
Feet to sea level:	Not Reported	Note:	Not Reported
Level reading date:	1995-10-04	Feet below surface:	19.88
Feet to sea level:	Not Reported	Note:	Not Reported
Level reading date:	1995-09-29	Feet below surface:	16.81
Feet to sea level:	Not Reported	Note:	Not Reported
Level reading date:	1995-09-29	Feet below surface:	16.81
Feet to sea level:	Not Reported	Note:	Not Reported
Level reading date:	1995-09-19	Feet below surface:	13.55
Feet to sea level:	Not Reported	Note:	Not Reported
Level reading date:	1995-09-19	Feet below surface:	13.55
Feet to sea level:	Not Reported	Note:	Not Reported
Level reading date:	1995-09-11	Feet below surface:	14.92
Feet to sea level:	Not Reported	Note:	Not Reported
Level reading date:	1995-09-11	Feet below surface:	14.92
Feet to sea level:	Not Reported	Note:	Not Reported
Level reading date:	1995-09-06	Feet below surface:	13.67
Feet to sea level:	Not Reported	Note:	Not Reported
Level reading date:	1995-09-06	Feet below surface:	13.67
Feet to sea level:	Not Reported	Note:	Not Reported
Level reading date:	1995-08-08	Feet below surface:	10.50
Feet to sea level:	Not Reported	Note:	Not Reported
Level reading date:	1995-08-08	Feet below surface:	10.50
Feet to sea level:	Not Reported	Note:	Not Reported
Level reading date:	1995-07-31	Feet below surface:	9.51
Feet to sea level:	Not Reported	Note:	Not Reported
Level reading date:	1995-07-31	Feet below surface:	9.51
Feet to sea level:	Not Reported	Note:	Not Reported
Level reading date:	1995-07-30	Feet below surface:	9.16
Feet to sea level:	Not Reported	Note:	Not Reported
Level reading date:	1995-07-30	Feet below surface:	9.16
Feet to sea level:	Not Reported	Note:	Not Reported
Level reading date:	1995-07-28	Feet below surface:	10.12
Feet to sea level:	Not Reported	Note:	Not Reported
Level reading date:	1995-07-28	Feet below surface:	10.12
Feet to sea level:	Not Reported	Note:	Not Reported

Level reading date:	1995-07-18	Feet below surface:	10.54
Feet to sea level:	Not Reported	Note:	Not Reported
Level reading date:	1995-07-18	Feet below surface:	10.54
Feet to sea level:	Not Reported	Note:	Not Reported
Level reading date:	1995-06-27	Feet below surface:	10.86
Feet to sea level:	Not Reported	Note:	Not Reported
Level reading date:	1995-06-27	Feet below surface:	10.86
Feet to sea level:	Not Reported	Note:	Not Reported
Level reading date:	1995-05-04	Feet below surface:	8.52
Feet to sea level:	Not Reported	Note:	Not Reported
Level reading date:	1995-05-04	Feet below surface:	8.52
Feet to sea level:	Not Reported	Note:	Not Reported
Level reading date:	1995-04-11	Feet below surface:	9.49
Feet to sea level:	Not Reported	Note:	Not Reported
Level reading date:	1995-04-11	Feet below surface:	9.49
Feet to sea level:	Not Reported	Note:	Not Reported
Level reading date:	1994-11-16	Feet below surface:	12.32
Feet to sea level:	Not Reported	Note:	Not Reported
Level reading date:	1994-11-16	Feet below surface:	12.32
Feet to sea level:	Not Reported	Note:	Not Reported
Level reading date:	1994-10-11	Feet below surface:	15.69
Feet to sea level:	Not Reported	Note:	Not Reported
Level reading date:	1994-10-11	Feet below surface:	15.69
Feet to sea level:	Not Reported	Note:	Not Reported
Level reading date:	1994-09-27	Feet below surface:	28.07
Feet to sea level:	Not Reported	Note:	Not Reported
Level reading date:	1994-09-27	Feet below surface:	28.07
Feet to sea level:	Not Reported	Note:	Not Reported
Level reading date:	1994-09-23	Feet below surface:	25.85
Feet to sea level:	Not Reported	Note:	Not Reported
Level reading date:	1994-09-23	Feet below surface:	25.85
Feet to sea level:	Not Reported	Note:	Not Reported
Level reading date:	1994-09-22	Feet below surface:	25.70
Feet to sea level:	Not Reported	Note:	Not Reported
Level reading date:	1994-09-22	Feet below surface:	25.70
Feet to sea level:	Not Reported	Note:	Not Reported
Level reading date:	1994-09-21	Feet below surface:	25.56
Feet to sea level:	Not Reported	Note:	Not Reported
Level reading date:	1994-09-21	Feet below surface:	25.56
Feet to sea level:	Not Reported	Note:	Not Reported
Level reading date:	1994-09-20	Feet below surface:	25.43
Feet to sea level:	Not Reported	Note:	Not Reported

Level reading date:	1994-09-20	Feet below surface:	25.43
Feet to sea level:	Not Reported	Note:	Not Reported
Level reading date:	1994-09-19	Feet below surface:	25.34
Feet to sea level:	Not Reported	Note:	Not Reported
Level reading date:	1994-09-19	Feet below surface:	25.34
Feet to sea level:	Not Reported	Note:	Not Reported
Level reading date:	1994-09-16	Feet below surface:	24.97
Feet to sea level:	Not Reported	Note:	Not Reported
Level reading date:	1994-09-16	Feet below surface:	24.97
Feet to sea level:	Not Reported	Note:	Not Reported
Level reading date:	1994-09-14	Feet below surface:	24.71
Feet to sea level:	Not Reported	Note:	Not Reported
Level reading date:	1994-09-14	Feet below surface:	24.71
Feet to sea level:	Not Reported	Note:	Not Reported
Level reading date:	1994-09-12	Feet below surface:	24.49
Feet to sea level:	Not Reported	Note:	Not Reported
Level reading date:	1994-09-12	Feet below surface:	24.49
Feet to sea level:	Not Reported	Note:	Not Reported
Level reading date:	1994-09-09	Feet below surface:	24.25
Feet to sea level:	Not Reported	Note:	Not Reported
Level reading date:	1994-09-09	Feet below surface:	24.25
Feet to sea level:	Not Reported	Note:	Not Reported
Level reading date:	1994-09-07	Feet below surface:	24.87
Feet to sea level:	Not Reported	Note:	Not Reported
Level reading date:	1994-09-07	Feet below surface:	24.87
Feet to sea level:	Not Reported	Note:	Not Reported
Level reading date:	1994-09-06	Feet below surface:	25.94
Feet to sea level:	Not Reported	Note:	Not Reported
Level reading date:	1994-09-06	Feet below surface:	25.94
Feet to sea level:	Not Reported	Note:	Not Reported
Level reading date:	1994-08-30	Feet below surface:	23.69
Feet to sea level:	Not Reported	Note:	Not Reported
Level reading date:	1994-08-30	Feet below surface:	23.69
Feet to sea level:	Not Reported	Note:	Not Reported
Level reading date:	1994-08-18	Feet below surface:	24.19
Feet to sea level:	Not Reported	Note:	Not Reported
Level reading date:	1994-08-18	Feet below surface:	24.19
Feet to sea level:	Not Reported	Note:	Not Reported
Level reading date:	1994-07-06	Feet below surface:	13.73
Feet to sea level:	Not Reported	Note:	Not Reported
Level reading date:	1994-07-06	Feet below surface:	13.73
Feet to sea level:	Not Reported	Note:	Not Reported

Level reading date:	1994-06-01	Feet below surface:	13.98
Feet to sea level:	Not Reported	Note:	Not Reported
Level reading date:	1994-06-01	Feet below surface:	13.98
Feet to sea level:	Not Reported	Note:	Not Reported
Level reading date:	1994-04-21	Feet below surface:	12.20
Feet to sea level:	Not Reported	Note:	Not Reported
Level reading date:	1994-04-21	Feet below surface:	12.20
Feet to sea level:	Not Reported	Note:	Not Reported
Level reading date:	1994-04-08	Feet below surface:	12.18
Feet to sea level:	Not Reported	Note:	Not Reported
Level reading date:	1994-04-08	Feet below surface:	12.18
Feet to sea level:	Not Reported	Note:	Not Reported
Level reading date:	1994-04-07	Feet below surface:	12.10
Feet to sea level:	Not Reported	Note:	Not Reported
Level reading date:	1994-04-07	Feet below surface:	12.10
Feet to sea level:	Not Reported	Note:	Not Reported
Level reading date:	1994-04-06	Feet below surface:	12.15
Feet to sea level:	Not Reported	Note:	Not Reported
Level reading date:	1994-04-06	Feet below surface:	12.15
Feet to sea level:	Not Reported	Note:	Not Reported
Level reading date:	1994-04-05	Feet below surface:	12.57
Feet to sea level:	Not Reported	Note:	Not Reported
Level reading date:	1994-04-05	Feet below surface:	12.57
Feet to sea level:	Not Reported	Note:	Not Reported
Level reading date:	1994-04-04	Feet below surface:	12.57
Feet to sea level:	Not Reported	Note:	Not Reported
Level reading date:	1994-04-04	Feet below surface:	12.57
Feet to sea level:	Not Reported	Note:	Not Reported
Level reading date:	1994-03-10	Feet below surface:	15.98
Feet to sea level:	Not Reported	Note:	Not Reported
Level reading date:	1994-03-10	Feet below surface:	15.98
Feet to sea level:	Not Reported	Note:	Not Reported
Level reading date:	1993-11-17	Feet below surface:	15.12
Feet to sea level:	Not Reported	Note:	Not Reported
Level reading date:	1993-11-17	Feet below surface:	15.12
Feet to sea level:	Not Reported	Note:	Not Reported
Level reading date:	1993-08-30	Feet below surface:	13.37
Feet to sea level:	Not Reported	Note:	Not Reported
Level reading date:	1993-08-30	Feet below surface:	13.37
Feet to sea level:	Not Reported	Note:	Not Reported
Level reading date:	1993-08-29	Feet below surface:	13.36
Feet to sea level:	Not Reported	Note:	Not Reported

Level reading date:	1993-08-29	Feet below surface:	13.36
Feet to sea level:	Not Reported	Note:	Not Reported
Level reading date:	1993-08-28	Feet below surface:	13.29
Feet to sea level:	Not Reported	Note:	Not Reported
Level reading date:	1993-08-28	Feet below surface:	13.29
Feet to sea level:	Not Reported	Note:	Not Reported
Level reading date:	1993-08-24	Feet below surface:	13.65
Feet to sea level:	Not Reported	Note:	Not Reported
Level reading date:	1993-08-24	Feet below surface:	13.65
Feet to sea level:	Not Reported	Note:	Not Reported
Level reading date:	1993-08-23	Feet below surface:	13.56
Feet to sea level:	Not Reported	Note:	Not Reported
Level reading date:	1993-08-23	Feet below surface:	13.56
Feet to sea level:	Not Reported	Note:	Not Reported
Level reading date:	1993-08-16	Feet below surface:	12.59
Feet to sea level:	Not Reported	Note:	Not Reported
Level reading date:	1993-08-16	Feet below surface:	12.59
Feet to sea level:	Not Reported	Note:	Not Reported
Level reading date:	1993-08-13	Feet below surface:	11.94
Feet to sea level:	Not Reported	Note:	Not Reported
Level reading date:	1993-08-13	Feet below surface:	11.94
Feet to sea level:	Not Reported	Note:	Not Reported
Level reading date:	1993-08-12	Feet below surface:	11.76
Feet to sea level:	Not Reported	Note:	Not Reported
Level reading date:	1993-08-12	Feet below surface:	11.76
Feet to sea level:	Not Reported	Note:	Not Reported
Level reading date:	1993-08-11	Feet below surface:	11.49
Feet to sea level:	Not Reported	Note:	Not Reported
Level reading date:	1993-08-11	Feet below surface:	11.49
Feet to sea level:	Not Reported	Note:	Not Reported
Level reading date:	1993-08-10	Feet below surface:	10.59
Feet to sea level:	Not Reported	Note:	Not Reported
Level reading date:	1993-08-10	Feet below surface:	10.59
Feet to sea level:	Not Reported	Note:	Not Reported
Level reading date:	1993-04-16	Feet below surface:	9.85
Feet to sea level:	Not Reported	Note:	Not Reported
Level reading date:	1993-04-16	Feet below surface:	9.85
Feet to sea level:	Not Reported	Note:	Not Reported

GEOCHECK® - PHYSICAL SETTING SOURCE MAP FINDINGS

Map ID
Direction
Distance
Elevation

Database	EDR ID Number
FED USGS	**USGS40000139667**

L86
SW
1/2 - 1 Mile
Lower

Organization ID:	USGS-CA		
Organization Name:	USGS California Water Science Center		
Monitor Location:	002S011W18L032S	Type:	Well
Description:	WP-2 10 FT GALV WELL POINT		
HUC:	18070106	Drainage Area:	Not Reported
Drainage Area Units:	Not Reported	Contrib Drainage Area:	Not Reported
Contrib Drainage Area Unts:	Not Reported	Aquifer:	California Coastal Basin aquifers
Formation Type:	Not Reported	Aquifer Type:	Not Reported
Construction Date:	19940818	Well Depth:	12.25
Well Depth Units:	ft	Well Hole Depth:	Not Reported
Well Hole Depth Units:	Not Reported		

Ground water levels,Number of Measurements:	48	Level reading date:	1998-09-09
Feet below surface:	0.95	Feet to sea level:	Not Reported
Note:	Not Reported		

Level reading date:	1998-09-09	Feet below surface:	0.95
Feet to sea level:	Not Reported	Note:	Not Reported
Level reading date:	1998-09-01	Feet below surface:	2.00
Feet to sea level:	Not Reported	Note:	Not Reported
Level reading date:	1998-09-01	Feet below surface:	2.00
Feet to sea level:	Not Reported	Note:	Not Reported
Level reading date:	1998-08-28	Feet below surface:	-0.30
Feet to sea level:	Not Reported	Note:	Not Reported
Level reading date:	1998-08-28	Feet below surface:	-0.30
Feet to sea level:	Not Reported	Note:	Not Reported
Level reading date:	1998-08-26	Feet below surface:	-1.46
Feet to sea level:	Not Reported	Note:	Not Reported
Level reading date:	1998-08-26	Feet below surface:	-1.46
Feet to sea level:	Not Reported	Note:	Not Reported
Level reading date:	1998-08-25	Feet below surface:	-1.93
Feet to sea level:	Not Reported	Note:	Not Reported
Level reading date:	1998-08-25	Feet below surface:	-1.93
Feet to sea level:	Not Reported	Note:	Not Reported
Level reading date:	1997-09-02	Feet below surface:	6.63
Feet to sea level:	Not Reported	Note:	Not Reported
Level reading date:	1997-09-02	Feet below surface:	6.63
Feet to sea level:	Not Reported	Note:	Not Reported
Level reading date:	1997-08-29	Feet below surface:	4.84
Feet to sea level:	Not Reported	Note:	Not Reported
Level reading date:	1997-08-29	Feet below surface:	4.84
Feet to sea level:	Not Reported	Note:	Not Reported

Level reading date:	1997-08-28	Feet below surface:	4.49
Feet to sea level:	Not Reported	Note:	Not Reported
Level reading date:	1997-08-28	Feet below surface:	4.49
Feet to sea level:	Not Reported	Note:	Not Reported
Level reading date:	1997-08-27	Feet below surface:	4.03
Feet to sea level:	Not Reported	Note:	Not Reported
Level reading date:	1997-08-27	Feet below surface:	4.03
Feet to sea level:	Not Reported	Note:	Not Reported
Level reading date:	1997-07-31	Feet below surface:	3.65
Feet to sea level:	Not Reported	Note:	Not Reported
Level reading date:	1997-07-31	Feet below surface:	3.65
Feet to sea level:	Not Reported	Note:	Not Reported
Level reading date:	1996-07-11	Feet below surface:	4.95
Feet to sea level:	Not Reported	Note:	Not Reported
Level reading date:	1996-07-11	Feet below surface:	4.95
Feet to sea level:	Not Reported	Note:	Not Reported
Level reading date:	1996-01-16	Feet below surface:	0.21
Feet to sea level:	Not Reported	Note:	Not Reported
Level reading date:	1996-01-16	Feet below surface:	0.21
Feet to sea level:	Not Reported	Note:	Not Reported
Level reading date:	1995-10-04	Feet below surface:	9.25
Feet to sea level:	Not Reported	Note:	Not Reported
Level reading date:	1995-10-04	Feet below surface:	9.25
Feet to sea level:	Not Reported	Note:	Not Reported
Level reading date:	1995-09-29	Feet below surface:	4.70
Feet to sea level:	Not Reported	Note:	Not Reported
Level reading date:	1995-09-29	Feet below surface:	4.70
Feet to sea level:	Not Reported	Note:	Not Reported
Level reading date:	1995-09-19	Feet below surface:	1.10
Feet to sea level:	Not Reported	Note:	Not Reported
Level reading date:	1995-09-19	Feet below surface:	1.10
Feet to sea level:	Not Reported	Note:	Not Reported
Level reading date:	1995-08-08	Feet below surface:	0.18
Feet to sea level:	Not Reported	Note:	Not Reported
Level reading date:	1995-08-08	Feet below surface:	0.18
Feet to sea level:	Not Reported	Note:	Not Reported
Level reading date:	1995-07-31	Feet below surface:	-1.54
Feet to sea level:	Not Reported	Note:	Not Reported
Level reading date:	1995-07-31	Feet below surface:	-1.54
Feet to sea level:	Not Reported	Note:	Not Reported
Level reading date:	1995-07-30	Feet below surface:	-2.88
Feet to sea level:	Not Reported	Note:	Not Reported

Level reading date:	1995-07-30	Feet below surface:	-2.88
Feet to sea level:	Not Reported	Note:	Not Reported
Level reading date:	1995-07-28	Feet below surface:	-0.24
Feet to sea level:	Not Reported	Note:	Not Reported
Level reading date:	1995-07-28	Feet below surface:	-0.24
Feet to sea level:	Not Reported	Note:	Not Reported
Level reading date:	1995-07-18	Feet below surface:	0.08
Feet to sea level:	Not Reported	Note:	Not Reported
Level reading date:	1995-07-18	Feet below surface:	0.08
Feet to sea level:	Not Reported	Note:	Not Reported
Level reading date:	1995-06-27	Feet below surface:	0.13
Feet to sea level:	Not Reported	Note:	Not Reported
Level reading date:	1995-06-27	Feet below surface:	0.13
Feet to sea level:	Not Reported	Note:	Not Reported
Level reading date:	1995-05-04	Feet below surface:	-1.88
Feet to sea level:	Not Reported	Note:	Not Reported
Level reading date:	1995-05-04	Feet below surface:	-1.88
Feet to sea level:	Not Reported	Note:	Not Reported
Level reading date:	1995-04-11	Feet below surface:	-1.14
Feet to sea level:	Not Reported	Note:	Not Reported
Level reading date:	1995-04-11	Feet below surface:	-1.14
Feet to sea level:	Not Reported	Note:	Not Reported
Level reading date:	1994-11-16	Feet below surface:	1.69
Feet to sea level:	Not Reported	Note:	Not Reported
Level reading date:	1994-11-16	Feet below surface:	1.69
Feet to sea level:	Not Reported	Note:	Not Reported

L87
SW
1/2 - 1 Mile
Lower

FED USGS **USGS40000139666**

Organization ID:	USGS-CA		
Organization Name:	USGS California Water Science Center		
Monitor Location:	002S011W18L031S	Type:	Well
Description:	WP-1 5 FT GALV WELL POINT	HUC:	18070106
Drainage Area:	Not Reported	Drainage Area Units:	Not Reported
Contrib Drainage Area:	Not Reported	Contrib Drainage Area Unts:	Not Reported
Aquifer:	California Coastal Basin aquifers		
Formation Type:	Not Reported	Aquifer Type:	Not Reported
Construction Date:	19940818	Well Depth:	7.13
Well Depth Units:	ft	Well Hole Depth:	Not Reported
Well Hole Depth Units:	Not Reported		

Ground water levels,Number of Measurements:	46	Level reading date:	1998-09-09
Feet below surface:	1.21	Feet to sea level:	Not Reported
Note:	Not Reported		

Level reading date:	1998-09-09	Feet below surface:	1.21
Feet to sea level:	Not Reported	Note:	Not Reported
Level reading date:	1998-09-01	Feet below surface:	1.92
Feet to sea level:	Not Reported	Note:	Not Reported
Level reading date:	1998-09-01	Feet below surface:	1.92
Feet to sea level:	Not Reported	Note:	Not Reported
Level reading date:	1998-08-28	Feet below surface:	-0.36
Feet to sea level:	Not Reported	Note:	Not Reported
Level reading date:	1998-08-28	Feet below surface:	-0.36
Feet to sea level:	Not Reported	Note:	Not Reported
Level reading date:	1998-08-26	Feet below surface:	-1.52
Feet to sea level:	Not Reported	Note:	Not Reported
Level reading date:	1998-08-26	Feet below surface:	-1.52
Feet to sea level:	Not Reported	Note:	Not Reported
Level reading date:	1998-08-25	Feet below surface:	1.14
Feet to sea level:	Not Reported	Note:	Not Reported
Level reading date:	1998-08-25	Feet below surface:	1.14
Feet to sea level:	Not Reported	Note:	Not Reported
Level reading date:	1997-09-02	Feet below surface:	Not Reported
Feet to sea level:	Not Reported		
Note:	The site was dry (no water level recorded).		
Level reading date:	1997-09-02	Feet below surface:	Not Reported
Feet to sea level:	Not Reported		
Note:	The site was dry (no water level recorded).		
Level reading date:	1997-08-29	Feet below surface:	4.49
Feet to sea level:	Not Reported	Note:	Not Reported
Level reading date:	1997-08-29	Feet below surface:	4.49
Feet to sea level:	Not Reported	Note:	Not Reported
Level reading date:	1997-08-28	Feet below surface:	4.29
Feet to sea level:	Not Reported	Note:	Not Reported
Level reading date:	1997-08-28	Feet below surface:	4.29
Feet to sea level:	Not Reported	Note:	Not Reported
Level reading date:	1997-08-27	Feet below surface:	3.51
Feet to sea level:	Not Reported	Note:	Not Reported
Level reading date:	1997-08-27	Feet below surface:	3.51
Feet to sea level:	Not Reported	Note:	Not Reported
Level reading date:	1997-07-31	Feet below surface:	3.87
Feet to sea level:	Not Reported	Note:	Not Reported
Level reading date:	1997-07-31	Feet below surface:	3.87
Feet to sea level:	Not Reported	Note:	Not Reported
Level reading date:	1996-07-11	Feet below surface:	5.00
Feet to sea level:	Not Reported	Note:	Not Reported

Level reading date:	1996-07-11	Feet below surface:	5.00
Feet to sea level:	Not Reported	Note:	Not Reported
Level reading date:	1996-01-16	Feet below surface:	0.25
Feet to sea level:	Not Reported	Note:	Not Reported
Level reading date:	1996-01-16	Feet below surface:	0.25
Feet to sea level:	Not Reported	Note:	Not Reported
Level reading date:	1995-10-04	Feet below surface:	Not Reported
Feet to sea level:	Not Reported		
Note:	The site was dry (no water level recorded).		
Level reading date:	1995-10-04	Feet below surface:	Not Reported
Feet to sea level:	Not Reported		
Note:	The site was dry (no water level recorded).		
Level reading date:	1995-09-19	Feet below surface:	1.03
Feet to sea level:	Not Reported	Note:	Not Reported
Level reading date:	1995-09-19	Feet below surface:	1.03
Feet to sea level:	Not Reported	Note:	Not Reported
Level reading date:	1995-08-08	Feet below surface:	0.24
Feet to sea level:	Not Reported	Note:	Not Reported
Level reading date:	1995-08-08	Feet below surface:	0.24
Feet to sea level:	Not Reported	Note:	Not Reported
Level reading date:	1995-07-31	Feet below surface:	-1.52
Feet to sea level:	Not Reported	Note:	Not Reported
Level reading date:	1995-07-31	Feet below surface:	-1.52
Feet to sea level:	Not Reported	Note:	Not Reported
Level reading date:	1995-07-30	Feet below surface:	-2.96
Feet to sea level:	Not Reported	Note:	Not Reported
Level reading date:	1995-07-30	Feet below surface:	-2.96
Feet to sea level:	Not Reported	Note:	Not Reported
Level reading date:	1995-07-28	Feet below surface:	-0.19
Feet to sea level:	Not Reported	Note:	Not Reported
Level reading date:	1995-07-28	Feet below surface:	-0.19
Feet to sea level:	Not Reported	Note:	Not Reported
Level reading date:	1995-07-18	Feet below surface:	0.15
Feet to sea level:	Not Reported	Note:	Not Reported
Level reading date:	1995-07-18	Feet below surface:	0.15
Feet to sea level:	Not Reported	Note:	Not Reported
Level reading date:	1995-06-27	Feet below surface:	0.17
Feet to sea level:	Not Reported	Note:	Not Reported
Level reading date:	1995-06-27	Feet below surface:	0.17
Feet to sea level:	Not Reported	Note:	Not Reported
Level reading date:	1995-05-04	Feet below surface:	-1.84
Feet to sea level:	Not Reported	Note:	Not Reported

Level reading date:	1995-05-04	Feet below surface:	-1.84
Feet to sea level:	Not Reported	Note:	Not Reported
Level reading date:	1995-04-11	Feet below surface:	-1.10
Feet to sea level:	Not Reported	Note:	Not Reported
Level reading date:	1995-04-11	Feet below surface:	-1.10
Feet to sea level:	Not Reported	Note:	Not Reported
Level reading date:	1994-11-16	Feet below surface:	1.71
Feet to sea level:	Not Reported	Note:	Not Reported
Level reading date:	1994-11-16	Feet below surface:	1.71
Feet to sea level:	Not Reported	Note:	Not Reported

L88
SW
1/2 - 1 Mile
Lower

FED USGS **USGS40000139661**

Organization ID:	USGS-CA		
Organization Name:	USGS California Water Science Center		
Monitor Location:	RADIO FREQUENCY ATTENUAT		
Type:	Well: Test hole not completed as a well		
Description:	PR-7 PVC RADIO FREQ. ATTENUAT. TUBE 40' BL PND BTM		
HUC:	18070106	Drainage Area:	Not Reported
Drainage Area Units:	Not Reported	Contrib Drainage Area:	Not Reported
Contrib Drainage Area Unts:	Not Reported	Aquifer:	California Coastal Basin aquifers
Formation Type:	Not Reported	Aquifer Type:	Not Reported
Construction Date:	19921214	Well Depth:	Not Reported
Well Depth Units:	Not Reported	Well Hole Depth:	Not Reported
Well Hole Depth Units:	Not Reported		

L89
SW
1/2 - 1 Mile
Lower

FED USGS **USGS40000139660**

Organization ID:	USGS-CA		
Organization Name:	USGS California Water Science Center		
Monitor Location:	5FT SOIL GAS TUBE, PICO		
Type:	Well: Test hole not completed as a well		
Description:	PR-6 COPPER SOIL GAS TUBE, 5FT BL POND BOTTOM		
HUC:	18070106	Drainage Area:	Not Reported
Drainage Area Units:	Not Reported	Contrib Drainage Area:	Not Reported
Contrib Drainage Area Unts:	Not Reported	Aquifer:	California Coastal Basin aquifers
Formation Type:	Not Reported	Aquifer Type:	Not Reported
Construction Date:	19921214	Well Depth:	Not Reported
Well Depth Units:	Not Reported	Well Hole Depth:	Not Reported
Well Hole Depth Units:	Not Reported		

Map ID
Direction
Distance
Elevation | Database | EDR ID Number

L90
SW
1/2 - 1 Mile
Lower | **FED USGS** | **USGS40000139663**

Organization ID:	USGS-CA		
Organization Name:	USGS California Water Science Center		
Monitor Location:	002S011W18L028S	Type:	Well
Description:	PR-9, 2IN PVC WELL, 25FT BLW POND BOTTOM		
HUC:	18070106	Drainage Area:	Not Reported
Drainage Area Units:	Not Reported	Contrib Drainage Area:	Not Reported
Contrib Drainage Area Unts:	Not Reported	Aquifer:	California Coastal Basin aquifers
Formation Type:	Not Reported	Aquifer Type:	Not Reported
Construction Date:	19921215	Well Depth:	25
Well Depth Units:	ft	Well Hole Depth:	38.5
Well Hole Depth Units:	ft		

Ground water levels,Number of Measurements:	280	Level reading date:	2000-09-12
Feet below surface:	3.81	Feet to sea level:	Not Reported
Note:	Not Reported		

Level reading date:	2000-09-12	Feet below surface:	3.81
Feet to sea level:	Not Reported	Note:	Not Reported

Level reading date:	2000-08-17	Feet below surface:	1.68
Feet to sea level:	Not Reported	Note:	Not Reported

Level reading date:	2000-08-17	Feet below surface:	1.68
Feet to sea level:	Not Reported	Note:	Not Reported

Level reading date:	2000-08-15	Feet below surface:	Not Reported
Feet to sea level:	Not Reported		
Note:	An obstruction was encountered in the well above the water surface (no water level recorded).		

Level reading date:	2000-08-15	Feet below surface:	Not Reported
Feet to sea level:	Not Reported		
Note:	An obstruction was encountered in the well above the water surface (no water level recorded).		

Level reading date:	2000-08-10	Feet below surface:	Not Reported
Feet to sea level:	Not Reported		
Note:	An obstruction was encountered in the well above the water surface (no water level recorded).		

Level reading date:	2000-08-10	Feet below surface:	Not Reported
Feet to sea level:	Not Reported		
Note:	An obstruction was encountered in the well above the water surface (no water level recorded).		

Level reading date:	2000-08-08	Feet below surface:	Not Reported
Feet to sea level:	Not Reported		
Note:	An obstruction was encountered in the well above the water surface (no water level recorded).		

Level reading date:	2000-08-08	Feet below surface:	Not Reported
Feet to sea level:	Not Reported		
Note:	An obstruction was encountered in the well above the water surface (no water level recorded).		

Level reading date:	2000-08-04	Feet below surface:	Not Reported
Feet to sea level:	Not Reported		
Note:	An obstruction was encountered in the well above the water surface (no water level recorded).		

Level reading date:	2000-08-04	Feet below surface:	Not Reported

Feet to sea level: Not Reported
Note: An obstruction was encountered in the well above the water surface (no water level recorded).

Level reading date:	2000-08-03	Feet below surface:	-2.71
Feet to sea level:	Not Reported	Note:	Not Reported
Level reading date:	2000-08-03	Feet below surface:	-2.71
Feet to sea level:	Not Reported	Note:	Not Reported
Level reading date:	2000-08-02	Feet below surface:	-2.75
Feet to sea level:	Not Reported	Note:	Not Reported
Level reading date:	2000-08-02	Feet below surface:	-2.75
Feet to sea level:	Not Reported	Note:	Not Reported
Level reading date:	2000-07-19	Feet below surface:	4.45
Feet to sea level:	Not Reported	Note:	Not Reported
Level reading date:	2000-07-19	Feet below surface:	4.45
Feet to sea level:	Not Reported	Note:	Not Reported
Level reading date:	2000-07-12	Feet below surface:	2.20
Feet to sea level:	Not Reported	Note:	Not Reported
Level reading date:	2000-07-12	Feet below surface:	2.20
Feet to sea level:	Not Reported	Note:	Not Reported
Level reading date:	2000-07-06	Feet below surface:	2.88
Feet to sea level:	Not Reported	Note:	Not Reported
Level reading date:	2000-07-06	Feet below surface:	2.88
Feet to sea level:	Not Reported	Note:	Not Reported
Level reading date:	2000-06-29	Feet below surface:	-0.23
Feet to sea level:	Not Reported	Note:	Not Reported
Level reading date:	2000-06-29	Feet below surface:	-0.23
Feet to sea level:	Not Reported	Note:	Not Reported
Level reading date:	2000-06-09	Feet below surface:	-1.1
Feet to sea level:	Not Reported	Note:	Not Reported
Level reading date:	2000-06-09	Feet below surface:	-1.1
Feet to sea level:	Not Reported	Note:	Not Reported
Level reading date:	2000-05-23	Feet below surface:	-2.37
Feet to sea level:	Not Reported	Note:	Not Reported
Level reading date:	2000-05-23	Feet below surface:	-2.37
Feet to sea level:	Not Reported	Note:	Not Reported
Level reading date:	2000-05-04	Feet below surface:	-0.88
Feet to sea level:	Not Reported	Note:	Not Reported
Level reading date:	2000-05-04	Feet below surface:	-0.88
Feet to sea level:	Not Reported	Note:	Not Reported
Level reading date:	2000-03-28	Feet below surface:	-0.56
Feet to sea level:	Not Reported	Note:	Not Reported
Level reading date:	2000-03-28	Feet below surface:	-0.56
Feet to sea level:	Not Reported	Note:	Not Reported

Level reading date: 2000-03-09 Feet below surface: -3.78
Feet to sea level: Not Reported Note: Not Reported

Level reading date: 2000-03-09 Feet below surface: -3.78
Feet to sea level: Not Reported Note: Not Reported

Level reading date: 2000-02-17 Feet below surface: -2.67
Feet to sea level: Not Reported Note: Not Reported

Level reading date: 2000-02-17 Feet below surface: -2.67
Feet to sea level: Not Reported Note: Not Reported

Level reading date: 2000-02-01 Feet below surface: -1.62
Feet to sea level: Not Reported Note: Not Reported

Level reading date: 2000-02-01 Feet below surface: -1.62
Feet to sea level: Not Reported Note: Not Reported

Level reading date: 2000-01-06 Feet below surface: 0.26
Feet to sea level: Not Reported Note: Not Reported

Level reading date: 2000-01-06 Feet below surface: 0.26
Feet to sea level: Not Reported Note: Not Reported

Level reading date: 1999-12-14 Feet below surface: 3.00
Feet to sea level: Not Reported Note: Not Reported

Level reading date: 1999-12-14 Feet below surface: 3.00
Feet to sea level: Not Reported Note: Not Reported

Level reading date: 1999-12-10 Feet below surface: 7.54
Feet to sea level: Not Reported Note: Not Reported

Level reading date: 1999-12-10 Feet below surface: 7.54
Feet to sea level: Not Reported Note: Not Reported

Level reading date: 1999-12-02 Feet below surface: Not Reported
Feet to sea level: Not Reported
Note: The site was dry (no water level recorded).

Level reading date: 1999-12-02 Feet below surface: Not Reported
Feet to sea level: Not Reported
Note: The site was dry (no water level recorded).

Level reading date: 1999-11-23 Feet below surface: Not Reported
Feet to sea level: Not Reported
Note: The site was dry (no water level recorded).

Level reading date: 1999-11-23 Feet below surface: Not Reported
Feet to sea level: Not Reported
Note: The site was dry (no water level recorded).

Level reading date: 1999-11-04 Feet below surface: Not Reported
Feet to sea level: Not Reported
Note: The site was dry (no water level recorded).

Level reading date: 1999-11-04 Feet below surface: Not Reported
Feet to sea level: Not Reported
Note: The site was dry (no water level recorded).

Level reading date: 1999-10-12 Feet below surface: Not Reported
Feet to sea level: Not Reported

Note:	The site was dry (no water level recorded).		
Level reading date:	1999-10-12	Feet below surface:	Not Reported
Feet to sea level:	Not Reported		
Note:	The site was dry (no water level recorded).		
Level reading date:	1999-10-08	Feet below surface:	24.91
Feet to sea level:	Not Reported	Note:	Not Reported
Level reading date:	1999-10-08	Feet below surface:	24.91
Feet to sea level:	Not Reported	Note:	Not Reported
Level reading date:	1999-09-23	Feet below surface:	23.00
Feet to sea level:	Not Reported	Note:	Not Reported
Level reading date:	1999-09-23	Feet below surface:	23.00
Feet to sea level:	Not Reported	Note:	Not Reported
Level reading date:	1999-09-09	Feet below surface:	20.56
Feet to sea level:	Not Reported	Note:	Not Reported
Level reading date:	1999-09-09	Feet below surface:	20.56
Feet to sea level:	Not Reported	Note:	Not Reported
Level reading date:	1999-08-31	Feet below surface:	18.78
Feet to sea level:	Not Reported	Note:	Not Reported
Level reading date:	1999-08-31	Feet below surface:	18.78
Feet to sea level:	Not Reported	Note:	Not Reported
Level reading date:	1999-08-19	Feet below surface:	16.03
Feet to sea level:	Not Reported	Note:	Not Reported
Level reading date:	1999-08-19	Feet below surface:	16.03
Feet to sea level:	Not Reported	Note:	Not Reported
Level reading date:	1999-08-10	Feet below surface:	11.38
Feet to sea level:	Not Reported	Note:	Not Reported
Level reading date:	1999-08-10	Feet below surface:	11.38
Feet to sea level:	Not Reported	Note:	Not Reported
Level reading date:	1999-08-04	Feet below surface:	9.58
Feet to sea level:	Not Reported	Note:	Not Reported
Level reading date:	1999-08-04	Feet below surface:	9.58
Feet to sea level:	Not Reported	Note:	Not Reported
Level reading date:	1999-08-01	Feet below surface:	10.50
Feet to sea level:	Not Reported	Note:	Not Reported
Level reading date:	1999-08-01	Feet below surface:	10.50
Feet to sea level:	Not Reported	Note:	Not Reported
Level reading date:	1999-07-08	Feet below surface:	3.12
Feet to sea level:	Not Reported	Note:	Not Reported
Level reading date:	1999-07-08	Feet below surface:	3.12
Feet to sea level:	Not Reported	Note:	Not Reported
Level reading date:	1999-06-30	Feet below surface:	-0.38
Feet to sea level:	Not Reported	Note:	Not Reported

Level reading date:	1999-06-30	Feet below surface:	-0.38
Feet to sea level:	Not Reported	Note:	Not Reported
Level reading date:	1998-12-17	Feet below surface:	2.04
Feet to sea level:	Not Reported	Note:	Not Reported
Level reading date:	1998-12-17	Feet below surface:	2.04
Feet to sea level:	Not Reported	Note:	Not Reported
Level reading date:	1998-09-09	Feet below surface:	0.07
Feet to sea level:	Not Reported	Note:	Not Reported
Level reading date:	1998-09-09	Feet below surface:	0.07
Feet to sea level:	Not Reported	Note:	Not Reported
Level reading date:	1998-09-01	Feet below surface:	1.41
Feet to sea level:	Not Reported	Note:	Not Reported
Level reading date:	1998-09-01	Feet below surface:	1.41
Feet to sea level:	Not Reported	Note:	Not Reported
Level reading date:	1998-08-28	Feet below surface:	-0.92
Feet to sea level:	Not Reported	Note:	Not Reported
Level reading date:	1998-08-28	Feet below surface:	-0.92
Feet to sea level:	Not Reported	Note:	Not Reported
Level reading date:	1998-08-26	Feet below surface:	-2.09
Feet to sea level:	Not Reported	Note:	Not Reported
Level reading date:	1998-08-26	Feet below surface:	-2.09
Feet to sea level:	Not Reported	Note:	Not Reported
Level reading date:	1998-08-25	Feet below surface:	-2.58
Feet to sea level:	Not Reported	Note:	Not Reported
Level reading date:	1998-08-25	Feet below surface:	-2.58
Feet to sea level:	Not Reported	Note:	Not Reported
Level reading date:	1998-08-20	Feet below surface:	1.97
Feet to sea level:	Not Reported	Note:	Not Reported
Level reading date:	1998-08-20	Feet below surface:	1.97
Feet to sea level:	Not Reported	Note:	Not Reported
Level reading date:	1998-08-06	Feet below surface:	-1.58
Feet to sea level:	Not Reported	Note:	Not Reported
Level reading date:	1998-08-06	Feet below surface:	-1.58
Feet to sea level:	Not Reported	Note:	Not Reported
Level reading date:	1998-07-14	Feet below surface:	-1.61
Feet to sea level:	Not Reported	Note:	Not Reported
Level reading date:	1998-07-14	Feet below surface:	-1.61
Feet to sea level:	Not Reported	Note:	Not Reported
Level reading date:	1998-06-10	Feet below surface:	-2.03
Feet to sea level:	Not Reported	Note:	Not Reported
Level reading date:	1998-06-10	Feet below surface:	-2.03
Feet to sea level:	Not Reported	Note:	Not Reported

Level reading date:	1998-04-01	Feet below surface:	-2.80
Feet to sea level:	Not Reported	Note:	Not Reported
Level reading date:	1998-04-01	Feet below surface:	-2.80
Feet to sea level:	Not Reported	Note:	Not Reported
Level reading date:	1998-03-11	Feet below surface:	-2.91
Feet to sea level:	Not Reported	Note:	Not Reported
Level reading date:	1998-03-11	Feet below surface:	-2.91
Feet to sea level:	Not Reported	Note:	Not Reported
Level reading date:	1998-02-10	Feet below surface:	-0.33
Feet to sea level:	Not Reported	Note:	Not Reported
Level reading date:	1998-02-10	Feet below surface:	-0.33
Feet to sea level:	Not Reported	Note:	Not Reported
Level reading date:	1998-01-07	Feet below surface:	0.40
Feet to sea level:	Not Reported	Note:	Not Reported
Level reading date:	1998-01-07	Feet below surface:	0.40
Feet to sea level:	Not Reported	Note:	Not Reported
Level reading date:	1997-12-11	Feet below surface:	-0.33
Feet to sea level:	Not Reported	Note:	Not Reported
Level reading date:	1997-12-11	Feet below surface:	-0.33
Feet to sea level:	Not Reported	Note:	Not Reported
Level reading date:	1997-11-19	Feet below surface:	8.77
Feet to sea level:	Not Reported	Note:	Not Reported
Level reading date:	1997-11-19	Feet below surface:	8.77
Feet to sea level:	Not Reported	Note:	Not Reported
Level reading date:	1997-11-05	Feet below surface:	4.45
Feet to sea level:	Not Reported	Note:	Not Reported
Level reading date:	1997-11-05	Feet below surface:	4.45
Feet to sea level:	Not Reported	Note:	Not Reported
Level reading date:	1997-10-24	Feet below surface:	-1.85
Feet to sea level:	Not Reported	Note:	Not Reported
Level reading date:	1997-10-24	Feet below surface:	-1.85
Feet to sea level:	Not Reported	Note:	Not Reported
Level reading date:	1997-10-02	Feet below surface:	11.47
Feet to sea level:	Not Reported	Note:	Not Reported
Level reading date:	1997-10-02	Feet below surface:	11.47
Feet to sea level:	Not Reported	Note:	Not Reported
Level reading date:	1997-09-18	Feet below surface:	12.20
Feet to sea level:	Not Reported	Note:	Not Reported
Level reading date:	1997-09-18	Feet below surface:	12.20
Feet to sea level:	Not Reported	Note:	Not Reported
Level reading date:	1997-09-11	Feet below surface:	10.25
Feet to sea level:	Not Reported	Note:	Not Reported

Level reading date:	1997-09-11	Feet below surface:	10.25
Feet to sea level:	Not Reported	Note:	Not Reported
Level reading date:	1997-09-05	Feet below surface:	6.94
Feet to sea level:	Not Reported	Note:	Not Reported
Level reading date:	1997-09-05	Feet below surface:	6.94
Feet to sea level:	Not Reported	Note:	Not Reported
Level reading date:	1997-09-02	Feet below surface:	5.92
Feet to sea level:	Not Reported	Note:	Not Reported
Level reading date:	1997-09-02	Feet below surface:	5.92
Feet to sea level:	Not Reported	Note:	Not Reported
Level reading date:	1997-08-29	Feet below surface:	4.17
Feet to sea level:	Not Reported	Note:	Not Reported
Level reading date:	1997-08-29	Feet below surface:	4.17
Feet to sea level:	Not Reported	Note:	Not Reported
Level reading date:	1997-08-28	Feet below surface:	3.85
Feet to sea level:	Not Reported	Note:	Not Reported
Level reading date:	1997-08-28	Feet below surface:	3.85
Feet to sea level:	Not Reported	Note:	Not Reported
Level reading date:	1997-08-27	Feet below surface:	3.38
Feet to sea level:	Not Reported	Note:	Not Reported
Level reading date:	1997-08-27	Feet below surface:	3.38
Feet to sea level:	Not Reported	Note:	Not Reported
Level reading date:	1997-08-26	Feet below surface:	3.22
Feet to sea level:	Not Reported	Note:	Not Reported
Level reading date:	1997-08-26	Feet below surface:	3.22
Feet to sea level:	Not Reported	Note:	Not Reported
Level reading date:	1997-08-19	Feet below surface:	3.43
Feet to sea level:	Not Reported	Note:	Not Reported
Level reading date:	1997-08-19	Feet below surface:	3.43
Feet to sea level:	Not Reported	Note:	Not Reported
Level reading date:	1997-08-12	Feet below surface:	3.0
Feet to sea level:	Not Reported	Note:	Not Reported
Level reading date:	1997-08-12	Feet below surface:	3.0
Feet to sea level:	Not Reported	Note:	Not Reported
Level reading date:	1997-08-01	Feet below surface:	3.02
Feet to sea level:	Not Reported	Note:	Not Reported
Level reading date:	1997-08-01	Feet below surface:	3.02
Feet to sea level:	Not Reported	Note:	Not Reported
Level reading date:	1997-07-31	Feet below surface:	3.06
Feet to sea level:	Not Reported	Note:	Not Reported
Level reading date:	1997-07-31	Feet below surface:	3.06
Feet to sea level:	Not Reported	Note:	Not Reported

Level reading date:	1997-07-30	Feet below surface:	3.51
Feet to sea level:	Not Reported	Note:	Not Reported
Level reading date:	1997-07-30	Feet below surface:	3.51
Feet to sea level:	Not Reported	Note:	Not Reported
Level reading date:	1997-07-25	Feet below surface:	3.75
Feet to sea level:	Not Reported	Note:	Not Reported
Level reading date:	1997-07-25	Feet below surface:	3.75
Feet to sea level:	Not Reported	Note:	Not Reported
Level reading date:	1997-07-22	Feet below surface:	5.42
Feet to sea level:	Not Reported	Note:	Not Reported
Level reading date:	1997-07-22	Feet below surface:	5.42
Feet to sea level:	Not Reported	Note:	Not Reported
Level reading date:	1996-11-21	Feet below surface:	-0.23
Feet to sea level:	Not Reported	Note:	Not Reported
Level reading date:	1996-11-21	Feet below surface:	-0.23
Feet to sea level:	Not Reported	Note:	Not Reported
Level reading date:	1996-10-22	Feet below surface:	0.27
Feet to sea level:	Not Reported	Note:	Not Reported
Level reading date:	1996-10-22	Feet below surface:	0.27
Feet to sea level:	Not Reported	Note:	Not Reported
Level reading date:	1996-09-19	Feet below surface:	11.14
Feet to sea level:	Not Reported	Note:	Not Reported
Level reading date:	1996-09-19	Feet below surface:	11.14
Feet to sea level:	Not Reported	Note:	Not Reported
Level reading date:	1996-08-15	Feet below surface:	6.54
Feet to sea level:	Not Reported	Note:	Not Reported
Level reading date:	1996-08-15	Feet below surface:	6.54
Feet to sea level:	Not Reported	Note:	Not Reported
Level reading date:	1996-08-09	Feet below surface:	4.17
Feet to sea level:	Not Reported	Note:	Not Reported
Level reading date:	1996-08-09	Feet below surface:	4.17
Feet to sea level:	Not Reported	Note:	Not Reported
Level reading date:	1996-07-11	Feet below surface:	4.16
Feet to sea level:	Not Reported	Note:	Not Reported
Level reading date:	1996-07-11	Feet below surface:	4.16
Feet to sea level:	Not Reported	Note:	Not Reported
Level reading date:	1996-06-11	Feet below surface:	1.20
Feet to sea level:	Not Reported	Note:	Not Reported
Level reading date:	1996-06-11	Feet below surface:	1.20
Feet to sea level:	Not Reported	Note:	Not Reported
Level reading date:	1996-05-23	Feet below surface:	0.54
Feet to sea level:	Not Reported	Note:	Not Reported

Level reading date:	1996-05-23	Feet below surface:	0.54
Feet to sea level:	Not Reported	Note:	Not Reported
Level reading date:	1996-05-18	Feet below surface:	-1.01
Feet to sea level:	Not Reported	Note:	Not Reported
Level reading date:	1996-05-18	Feet below surface:	-1.01
Feet to sea level:	Not Reported	Note:	Not Reported
Level reading date:	1996-05-09	Feet below surface:	-0.16
Feet to sea level:	Not Reported	Note:	Not Reported
Level reading date:	1996-05-09	Feet below surface:	-0.16
Feet to sea level:	Not Reported	Note:	Not Reported
Level reading date:	1996-04-15	Feet below surface:	-0.60
Feet to sea level:	Not Reported	Note:	Not Reported
Level reading date:	1996-04-15	Feet below surface:	-0.60
Feet to sea level:	Not Reported	Note:	Not Reported
Level reading date:	1996-04-04	Feet below surface:	-0.02
Feet to sea level:	Not Reported	Note:	Not Reported
Level reading date:	1996-04-04	Feet below surface:	-0.02
Feet to sea level:	Not Reported	Note:	Not Reported
Level reading date:	1996-03-18	Feet below surface:	-1.46
Feet to sea level:	Not Reported	Note:	Not Reported
Level reading date:	1996-03-18	Feet below surface:	-1.46
Feet to sea level:	Not Reported	Note:	Not Reported
Level reading date:	1996-03-11	Feet below surface:	-1.45
Feet to sea level:	Not Reported	Note:	Not Reported
Level reading date:	1996-03-11	Feet below surface:	-1.45
Feet to sea level:	Not Reported	Note:	Not Reported
Level reading date:	1996-03-06	Feet below surface:	-0.85
Feet to sea level:	Not Reported	Note:	Not Reported
Level reading date:	1996-03-06	Feet below surface:	-0.85
Feet to sea level:	Not Reported	Note:	Not Reported
Level reading date:	1996-03-01	Feet below surface:	-0.61
Feet to sea level:	Not Reported	Note:	Not Reported
Level reading date:	1996-03-01	Feet below surface:	-0.61
Feet to sea level:	Not Reported	Note:	Not Reported
Level reading date:	1996-02-15	Feet below surface:	2.83
Feet to sea level:	Not Reported	Note:	Not Reported
Level reading date:	1996-02-15	Feet below surface:	2.83
Feet to sea level:	Not Reported	Note:	Not Reported
Level reading date:	1996-02-05	Feet below surface:	-0.37
Feet to sea level:	Not Reported	Note:	Not Reported
Level reading date:	1996-02-05	Feet below surface:	-0.37
Feet to sea level:	Not Reported	Note:	Not Reported

Level reading date:	1996-01-16	Feet below surface:	-0.58
Feet to sea level:	Not Reported	Note:	Not Reported
Level reading date:	1996-01-16	Feet below surface:	-0.58
Feet to sea level:	Not Reported	Note:	Not Reported
Level reading date:	1995-10-04	Feet below surface:	8.48
Feet to sea level:	Not Reported	Note:	Not Reported
Level reading date:	1995-10-04	Feet below surface:	8.48
Feet to sea level:	Not Reported	Note:	Not Reported
Level reading date:	1995-09-29	Feet below surface:	4.61
Feet to sea level:	Not Reported	Note:	Not Reported
Level reading date:	1995-09-29	Feet below surface:	4.61
Feet to sea level:	Not Reported	Note:	Not Reported
Level reading date:	1995-09-19	Feet below surface:	0.61
Feet to sea level:	Not Reported	Note:	Not Reported
Level reading date:	1995-09-19	Feet below surface:	0.61
Feet to sea level:	Not Reported	Note:	Not Reported
Level reading date:	1995-09-11	Feet below surface:	3.60
Feet to sea level:	Not Reported	Note:	Not Reported
Level reading date:	1995-09-11	Feet below surface:	3.60
Feet to sea level:	Not Reported	Note:	Not Reported
Level reading date:	1995-09-06	Feet below surface:	2.30
Feet to sea level:	Not Reported	Note:	Not Reported
Level reading date:	1995-09-06	Feet below surface:	2.30
Feet to sea level:	Not Reported	Note:	Not Reported
Level reading date:	1995-08-08	Feet below surface:	-0.62
Feet to sea level:	Not Reported	Note:	Not Reported
Level reading date:	1995-08-08	Feet below surface:	-0.62
Feet to sea level:	Not Reported	Note:	Not Reported
Level reading date:	1995-07-31	Feet below surface:	-3.44
Feet to sea level:	Not Reported	Note:	Not Reported
Level reading date:	1995-07-31	Feet below surface:	-3.44
Feet to sea level:	Not Reported	Note:	Not Reported
Level reading date:	1995-07-30	Feet below surface:	-3.38
Feet to sea level:	Not Reported	Note:	Not Reported
Level reading date:	1995-07-30	Feet below surface:	-3.38
Feet to sea level:	Not Reported	Note:	Not Reported
Level reading date:	1995-07-28	Feet below surface:	-1.03
Feet to sea level:	Not Reported	Note:	Not Reported
Level reading date:	1995-07-28	Feet below surface:	-1.03
Feet to sea level:	Not Reported	Note:	Not Reported
Level reading date:	1995-07-18	Feet below surface:	-0.74
Feet to sea level:	Not Reported	Note:	Not Reported

Level reading date:	1995-07-18	Feet below surface:	-0.74
Feet to sea level:	Not Reported	Note:	Not Reported
Level reading date:	1995-06-27	Feet below surface:	-0.67
Feet to sea level:	Not Reported	Note:	Not Reported
Level reading date:	1995-06-27	Feet below surface:	-0.67
Feet to sea level:	Not Reported	Note:	Not Reported
Level reading date:	1995-05-04	Feet below surface:	-2.70
Feet to sea level:	Not Reported	Note:	Not Reported
Level reading date:	1995-05-04	Feet below surface:	-2.70
Feet to sea level:	Not Reported	Note:	Not Reported
Level reading date:	1995-04-11	Feet below surface:	-1.91
Feet to sea level:	Not Reported	Note:	Not Reported
Level reading date:	1995-04-11	Feet below surface:	-1.91
Feet to sea level:	Not Reported	Note:	Not Reported
Level reading date:	1994-11-16	Feet below surface:	0.90
Feet to sea level:	Not Reported	Note:	Not Reported
Level reading date:	1994-11-16	Feet below surface:	0.90
Feet to sea level:	Not Reported	Note:	Not Reported
Level reading date:	1994-10-11	Feet below surface:	4.02
Feet to sea level:	Not Reported	Note:	Not Reported
Level reading date:	1994-10-11	Feet below surface:	4.02
Feet to sea level:	Not Reported	Note:	Not Reported
Level reading date:	1994-09-27	Feet below surface:	16.61
Feet to sea level:	Not Reported	Note:	Not Reported
Level reading date:	1994-09-27	Feet below surface:	16.61
Feet to sea level:	Not Reported	Note:	Not Reported
Level reading date:	1994-09-23	Feet below surface:	12.03
Feet to sea level:	Not Reported	Note:	Not Reported
Level reading date:	1994-09-23	Feet below surface:	12.03
Feet to sea level:	Not Reported	Note:	Not Reported
Level reading date:	1994-09-22	Feet below surface:	11.88
Feet to sea level:	Not Reported	Note:	Not Reported
Level reading date:	1994-09-22	Feet below surface:	11.88
Feet to sea level:	Not Reported	Note:	Not Reported
Level reading date:	1994-09-21	Feet below surface:	11.68
Feet to sea level:	Not Reported	Note:	Not Reported
Level reading date:	1994-09-21	Feet below surface:	11.68
Feet to sea level:	Not Reported	Note:	Not Reported
Level reading date:	1994-09-20	Feet below surface:	11.48
Feet to sea level:	Not Reported	Note:	Not Reported
Level reading date:	1994-09-20	Feet below surface:	11.48
Feet to sea level:	Not Reported	Note:	Not Reported

Level reading date:	1994-09-19	Feet below surface:	11.30
Feet to sea level:	Not Reported	Note:	Not Reported
Level reading date:	1994-09-19	Feet below surface:	11.30
Feet to sea level:	Not Reported	Note:	Not Reported
Level reading date:	1994-09-16	Feet below surface:	10.87
Feet to sea level:	Not Reported	Note:	Not Reported
Level reading date:	1994-09-16	Feet below surface:	10.87
Feet to sea level:	Not Reported	Note:	Not Reported
Level reading date:	1994-09-14	Feet below surface:	10.44
Feet to sea level:	Not Reported	Note:	Not Reported
Level reading date:	1994-09-14	Feet below surface:	10.44
Feet to sea level:	Not Reported	Note:	Not Reported
Level reading date:	1994-09-12	Feet below surface:	10.07
Feet to sea level:	Not Reported	Note:	Not Reported
Level reading date:	1994-09-12	Feet below surface:	10.07
Feet to sea level:	Not Reported	Note:	Not Reported
Level reading date:	1994-09-09	Feet below surface:	9.31
Feet to sea level:	Not Reported	Note:	Not Reported
Level reading date:	1994-09-09	Feet below surface:	9.31
Feet to sea level:	Not Reported	Note:	Not Reported
Level reading date:	1994-09-07	Feet below surface:	9.86
Feet to sea level:	Not Reported	Note:	Not Reported
Level reading date:	1994-09-07	Feet below surface:	9.86
Feet to sea level:	Not Reported	Note:	Not Reported
Level reading date:	1994-09-06	Feet below surface:	14.67
Feet to sea level:	Not Reported	Note:	Not Reported
Level reading date:	1994-09-06	Feet below surface:	14.67
Feet to sea level:	Not Reported	Note:	Not Reported
Level reading date:	1994-08-30	Feet below surface:	12.40
Feet to sea level:	Not Reported	Note:	Not Reported
Level reading date:	1994-08-30	Feet below surface:	12.40
Feet to sea level:	Not Reported	Note:	Not Reported
Level reading date:	1994-08-18	Feet below surface:	13.01
Feet to sea level:	Not Reported	Note:	Not Reported
Level reading date:	1994-08-18	Feet below surface:	13.01
Feet to sea level:	Not Reported	Note:	Not Reported
Level reading date:	1994-07-06	Feet below surface:	2.41
Feet to sea level:	Not Reported	Note:	Not Reported
Level reading date:	1994-07-06	Feet below surface:	2.41
Feet to sea level:	Not Reported	Note:	Not Reported
Level reading date:	1994-06-01	Feet below surface:	2.30
Feet to sea level:	Not Reported	Note:	Not Reported

Level reading date:	1994-06-01	Feet below surface:	2.30
Feet to sea level:	Not Reported	Note:	Not Reported
Level reading date:	1994-04-21	Feet below surface:	0.95
Feet to sea level:	Not Reported	Note:	Not Reported
Level reading date:	1994-04-21	Feet below surface:	0.95
Feet to sea level:	Not Reported	Note:	Not Reported
Level reading date:	1994-04-08	Feet below surface:	-0.25
Feet to sea level:	Not Reported	Note:	Not Reported
Level reading date:	1994-04-08	Feet below surface:	-0.25
Feet to sea level:	Not Reported	Note:	Not Reported
Level reading date:	1994-04-07	Feet below surface:	-0.27
Feet to sea level:	Not Reported	Note:	Not Reported
Level reading date:	1994-04-07	Feet below surface:	-0.27
Feet to sea level:	Not Reported	Note:	Not Reported
Level reading date:	1994-04-06	Feet below surface:	-0.12
Feet to sea level:	Not Reported	Note:	Not Reported
Level reading date:	1994-04-06	Feet below surface:	-0.12
Feet to sea level:	Not Reported	Note:	Not Reported
Level reading date:	1994-04-05	Feet below surface:	1.14
Feet to sea level:	Not Reported	Note:	Not Reported
Level reading date:	1994-04-05	Feet below surface:	1.14
Feet to sea level:	Not Reported	Note:	Not Reported
Level reading date:	1994-04-04	Feet below surface:	1.52
Feet to sea level:	Not Reported	Note:	Not Reported
Level reading date:	1994-04-04	Feet below surface:	1.52
Feet to sea level:	Not Reported	Note:	Not Reported
Level reading date:	1994-03-24	Feet below surface:	3.38
Feet to sea level:	Not Reported	Note:	Not Reported
Level reading date:	1994-03-24	Feet below surface:	3.38
Feet to sea level:	Not Reported	Note:	Not Reported
Level reading date:	1994-03-10	Feet below surface:	4.65
Feet to sea level:	Not Reported	Note:	Not Reported
Level reading date:	1994-03-10	Feet below surface:	4.65
Feet to sea level:	Not Reported	Note:	Not Reported
Level reading date:	1993-11-17	Feet below surface:	3.31
Feet to sea level:	Not Reported	Note:	Not Reported
Level reading date:	1993-11-17	Feet below surface:	3.31
Feet to sea level:	Not Reported	Note:	Not Reported
Level reading date:	1993-08-30	Feet below surface:	0.88
Feet to sea level:	Not Reported	Note:	Not Reported
Level reading date:	1993-08-30	Feet below surface:	0.88
Feet to sea level:	Not Reported	Note:	Not Reported

Level reading date:	1993-08-29	Feet below surface:	1.83
Feet to sea level:	Not Reported	Note:	Not Reported
Level reading date:	1993-08-29	Feet below surface:	1.83
Feet to sea level:	Not Reported	Note:	Not Reported
Level reading date:	1993-08-28	Feet below surface:	1.83
Feet to sea level:	Not Reported	Note:	Not Reported
Level reading date:	1993-08-28	Feet below surface:	1.83
Feet to sea level:	Not Reported	Note:	Not Reported
Level reading date:	1993-08-24	Feet below surface:	2.14
Feet to sea level:	Not Reported	Note:	Not Reported
Level reading date:	1993-08-24	Feet below surface:	2.14
Feet to sea level:	Not Reported	Note:	Not Reported
Level reading date:	1993-08-23	Feet below surface:	2.09
Feet to sea level:	Not Reported	Note:	Not Reported
Level reading date:	1993-08-23	Feet below surface:	2.09
Feet to sea level:	Not Reported	Note:	Not Reported
Level reading date:	1993-08-16	Feet below surface:	0.85
Feet to sea level:	Not Reported	Note:	Not Reported
Level reading date:	1993-08-16	Feet below surface:	0.85
Feet to sea level:	Not Reported	Note:	Not Reported
Level reading date:	1993-08-13	Feet below surface:	0.57
Feet to sea level:	Not Reported	Note:	Not Reported
Level reading date:	1993-08-13	Feet below surface:	0.57
Feet to sea level:	Not Reported	Note:	Not Reported
Level reading date:	1993-08-12	Feet below surface:	0.24
Feet to sea level:	Not Reported	Note:	Not Reported
Level reading date:	1993-08-12	Feet below surface:	0.24
Feet to sea level:	Not Reported	Note:	Not Reported
Level reading date:	1993-08-11	Feet below surface:	0.06
Feet to sea level:	Not Reported	Note:	Not Reported
Level reading date:	1993-08-11	Feet below surface:	0.06
Feet to sea level:	Not Reported	Note:	Not Reported
Level reading date:	1993-08-10	Feet below surface:	-0.55
Feet to sea level:	Not Reported	Note:	Not Reported
Level reading date:	1993-08-10	Feet below surface:	-0.55
Feet to sea level:	Not Reported	Note:	Not Reported
Level reading date:	1993-04-16	Feet below surface:	-1.57
Feet to sea level:	Not Reported	Note:	Not Reported
Level reading date:	1993-04-16	Feet below surface:	-1.57
Feet to sea level:	Not Reported	Note:	Not Reported

GEOCHECK® - PHYSICAL SETTING SOURCE MAP FINDINGS

Map ID
Direction
Distance
Elevation

Database	EDR ID Number
FED USGS	**USGS40000139662**

L91
SW
1/2 - 1 Mile
Lower

Organization ID:	USGS-CA		
Organization Name:	USGS California Water Science Center		
Monitor Location:	002S011W18L027S	Type:	Well
Description:	PR-8, 2 IN PVC WELL, 49FT BL POND BOTTOM		
HUC:	18070106	Drainage Area:	Not Reported
Drainage Area Units:	Not Reported	Contrib Drainage Area:	Not Reported
Contrib Drainage Area Unts:	Not Reported	Aquifer:	California Coastal Basin aquifers
Formation Type:	Not Reported	Aquifer Type:	Not Reported
Construction Date:	19921212	Well Depth:	49
Well Depth Units:	ft	Well Hole Depth:	65
Well Hole Depth Units:	ft		

Ground water levels,Number of Measurements:	284	Level reading date:	2000-09-12
Feet below surface:	3.88	Feet to sea level:	Not Reported
Note:	Not Reported		

Level reading date:	2000-09-12	Feet below surface:	3.88
Feet to sea level:	Not Reported	Note:	Not Reported
Level reading date:	2000-08-17	Feet below surface:	1.60
Feet to sea level:	Not Reported	Note:	Not Reported
Level reading date:	2000-08-17	Feet below surface:	1.60
Feet to sea level:	Not Reported	Note:	Not Reported
Level reading date:	2000-08-15	Feet below surface:	1.22
Feet to sea level:	Not Reported	Note:	Not Reported
Level reading date:	2000-08-15	Feet below surface:	1.22
Feet to sea level:	Not Reported	Note:	Not Reported
Level reading date:	2000-08-10	Feet below surface:	0.51
Feet to sea level:	Not Reported	Note:	Not Reported
Level reading date:	2000-08-10	Feet below surface:	0.51
Feet to sea level:	Not Reported	Note:	Not Reported
Level reading date:	2000-08-08	Feet below surface:	0.83
Feet to sea level:	Not Reported	Note:	Not Reported
Level reading date:	2000-08-08	Feet below surface:	0.83
Feet to sea level:	Not Reported	Note:	Not Reported
Level reading date:	2000-08-04	Feet below surface:	-0.4
Feet to sea level:	Not Reported	Note:	Not Reported
Level reading date:	2000-08-04	Feet below surface:	-0.4
Feet to sea level:	Not Reported	Note:	Not Reported
Level reading date:	2000-08-03	Feet below surface:	-1.65
Feet to sea level:	Not Reported	Note:	Not Reported
Level reading date:	2000-08-03	Feet below surface:	-1.65
Feet to sea level:	Not Reported	Note:	Not Reported

Level reading date:	2000-08-02	Feet below surface:	-1.63
Feet to sea level:	Not Reported	Note:	Not Reported
Level reading date:	2000-08-02	Feet below surface:	-1.63
Feet to sea level:	Not Reported	Note:	Not Reported
Level reading date:	2000-07-19	Feet below surface:	4.44
Feet to sea level:	Not Reported	Note:	Not Reported
Level reading date:	2000-07-19	Feet below surface:	4.44
Feet to sea level:	Not Reported	Note:	Not Reported
Level reading date:	2000-07-12	Feet below surface:	2.05
Feet to sea level:	Not Reported	Note:	Not Reported
Level reading date:	2000-07-12	Feet below surface:	2.05
Feet to sea level:	Not Reported	Note:	Not Reported
Level reading date:	2000-07-06	Feet below surface:	2.90
Feet to sea level:	Not Reported	Note:	Not Reported
Level reading date:	2000-07-06	Feet below surface:	2.90
Feet to sea level:	Not Reported	Note:	Not Reported
Level reading date:	2000-06-29	Feet below surface:	-0.06
Feet to sea level:	Not Reported	Note:	Not Reported
Level reading date:	2000-06-29	Feet below surface:	-0.06
Feet to sea level:	Not Reported	Note:	Not Reported
Level reading date:	2000-06-09	Feet below surface:	-1.13
Feet to sea level:	Not Reported	Note:	Not Reported
Level reading date:	2000-06-09	Feet below surface:	-1.13
Feet to sea level:	Not Reported	Note:	Not Reported
Level reading date:	2000-05-23	Feet below surface:	-2.35
Feet to sea level:	Not Reported	Note:	Not Reported
Level reading date:	2000-05-23	Feet below surface:	-2.35
Feet to sea level:	Not Reported	Note:	Not Reported
Level reading date:	2000-05-04	Feet below surface:	-0.83
Feet to sea level:	Not Reported	Note:	Not Reported
Level reading date:	2000-05-04	Feet below surface:	-0.83
Feet to sea level:	Not Reported	Note:	Not Reported
Level reading date:	2000-03-28	Feet below surface:	-0.76
Feet to sea level:	Not Reported	Note:	Not Reported
Level reading date:	2000-03-28	Feet below surface:	-0.76
Feet to sea level:	Not Reported	Note:	Not Reported
Level reading date:	2000-03-09	Feet below surface:	-3.93
Feet to sea level:	Not Reported	Note:	Not Reported
Level reading date:	2000-03-09	Feet below surface:	-3.93
Feet to sea level:	Not Reported	Note:	Not Reported
Level reading date:	2000-02-17	Feet below surface:	-2.78
Feet to sea level:	Not Reported	Note:	Not Reported

Level reading date:	2000-02-17	Feet below surface:	-2.78
Feet to sea level:	Not Reported	Note:	Not Reported
Level reading date:	2000-02-01	Feet below surface:	-1.62
Feet to sea level:	Not Reported	Note:	Not Reported
Level reading date:	2000-02-01	Feet below surface:	-1.62
Feet to sea level:	Not Reported	Note:	Not Reported
Level reading date:	2000-01-06	Feet below surface:	0.12
Feet to sea level:	Not Reported	Note:	Not Reported
Level reading date:	2000-01-06	Feet below surface:	0.12
Feet to sea level:	Not Reported	Note:	Not Reported
Level reading date:	1999-12-14	Feet below surface:	3.11
Feet to sea level:	Not Reported	Note:	Not Reported
Level reading date:	1999-12-14	Feet below surface:	3.11
Feet to sea level:	Not Reported	Note:	Not Reported
Level reading date:	1999-12-10	Feet below surface:	7.20
Feet to sea level:	Not Reported	Note:	Not Reported
Level reading date:	1999-12-10	Feet below surface:	7.20
Feet to sea level:	Not Reported	Note:	Not Reported
Level reading date:	1999-12-02	Feet below surface:	27.00
Feet to sea level:	Not Reported	Note:	Not Reported
Level reading date:	1999-12-02	Feet below surface:	27.00
Feet to sea level:	Not Reported	Note:	Not Reported
Level reading date:	1999-11-23	Feet below surface:	30.43
Feet to sea level:	Not Reported	Note:	Not Reported
Level reading date:	1999-11-23	Feet below surface:	30.43
Feet to sea level:	Not Reported	Note:	Not Reported
Level reading date:	1999-11-04	Feet below surface:	28.48
Feet to sea level:	Not Reported	Note:	Not Reported
Level reading date:	1999-11-04	Feet below surface:	28.48
Feet to sea level:	Not Reported	Note:	Not Reported
Level reading date:	1999-10-12	Feet below surface:	25.52
Feet to sea level:	Not Reported	Note:	Not Reported
Level reading date:	1999-10-12	Feet below surface:	25.52
Feet to sea level:	Not Reported	Note:	Not Reported
Level reading date:	1999-10-08	Feet below surface:	24.94
Feet to sea level:	Not Reported	Note:	Not Reported
Level reading date:	1999-10-08	Feet below surface:	24.94
Feet to sea level:	Not Reported	Note:	Not Reported
Level reading date:	1999-09-23	Feet below surface:	22.98
Feet to sea level:	Not Reported	Note:	Not Reported
Level reading date:	1999-09-23	Feet below surface:	22.98
Feet to sea level:	Not Reported	Note:	Not Reported

Level reading date:	1999-09-09	Feet below surface:	20.56
Feet to sea level:	Not Reported	Note:	Not Reported
Level reading date:	1999-09-09	Feet below surface:	20.56
Feet to sea level:	Not Reported	Note:	Not Reported
Level reading date:	1999-08-31	Feet below surface:	18.79
Feet to sea level:	Not Reported	Note:	Not Reported
Level reading date:	1999-08-31	Feet below surface:	18.79
Feet to sea level:	Not Reported	Note:	Not Reported
Level reading date:	1999-08-19	Feet below surface:	16.07
Feet to sea level:	Not Reported	Note:	Not Reported
Level reading date:	1999-08-19	Feet below surface:	16.07
Feet to sea level:	Not Reported	Note:	Not Reported
Level reading date:	1999-08-12	Feet below surface:	12.86
Feet to sea level:	Not Reported	Note:	Not Reported
Level reading date:	1999-08-12	Feet below surface:	12.86
Feet to sea level:	Not Reported	Note:	Not Reported
Level reading date:	1999-08-10	Feet below surface:	12.38
Feet to sea level:	Not Reported	Note:	Not Reported
Level reading date:	1999-08-10	Feet below surface:	12.38
Feet to sea level:	Not Reported	Note:	Not Reported
Level reading date:	1999-08-04	Feet below surface:	10.84
Feet to sea level:	Not Reported	Note:	Not Reported
Level reading date:	1999-08-04	Feet below surface:	10.84
Feet to sea level:	Not Reported	Note:	Not Reported
Level reading date:	1999-08-01	Feet below surface:	10.54
Feet to sea level:	Not Reported	Note:	Not Reported
Level reading date:	1999-08-01	Feet below surface:	10.54
Feet to sea level:	Not Reported	Note:	Not Reported
Level reading date:	1999-07-08	Feet below surface:	3.08
Feet to sea level:	Not Reported	Note:	Not Reported
Level reading date:	1999-07-08	Feet below surface:	3.08
Feet to sea level:	Not Reported	Note:	Not Reported
Level reading date:	1999-06-30	Feet below surface:	0.31
Feet to sea level:	Not Reported	Note:	Not Reported
Level reading date:	1999-06-30	Feet below surface:	0.31
Feet to sea level:	Not Reported	Note:	Not Reported
Level reading date:	1998-12-17	Feet below surface:	2.07
Feet to sea level:	Not Reported	Note:	Not Reported
Level reading date:	1998-12-17	Feet below surface:	2.07
Feet to sea level:	Not Reported	Note:	Not Reported
Level reading date:	1998-09-09	Feet below surface:	-0.06
Feet to sea level:	Not Reported	Note:	Not Reported

Level reading date:	1998-09-09	Feet below surface:	-0.06
Feet to sea level:	Not Reported	Note:	Not Reported
Level reading date:	1998-09-01	Feet below surface:	2.18
Feet to sea level:	Not Reported	Note:	Not Reported
Level reading date:	1998-09-01	Feet below surface:	2.18
Feet to sea level:	Not Reported	Note:	Not Reported
Level reading date:	1998-08-28	Feet below surface:	-0.20
Feet to sea level:	Not Reported	Note:	Not Reported
Level reading date:	1998-08-28	Feet below surface:	-0.20
Feet to sea level:	Not Reported	Note:	Not Reported
Level reading date:	1998-08-26	Feet below surface:	-1.39
Feet to sea level:	Not Reported	Note:	Not Reported
Level reading date:	1998-08-26	Feet below surface:	-1.39
Feet to sea level:	Not Reported	Note:	Not Reported
Level reading date:	1998-08-25	Feet below surface:	-1.93
Feet to sea level:	Not Reported	Note:	Not Reported
Level reading date:	1998-08-25	Feet below surface:	-1.93
Feet to sea level:	Not Reported	Note:	Not Reported
Level reading date:	1998-08-20	Feet below surface:	1.85
Feet to sea level:	Not Reported	Note:	Not Reported
Level reading date:	1998-08-20	Feet below surface:	1.85
Feet to sea level:	Not Reported	Note:	Not Reported
Level reading date:	1998-08-06	Feet below surface:	-1.58
Feet to sea level:	Not Reported	Note:	Not Reported
Level reading date:	1998-08-06	Feet below surface:	-1.58
Feet to sea level:	Not Reported	Note:	Not Reported
Level reading date:	1998-07-14	Feet below surface:	-1.96
Feet to sea level:	Not Reported	Note:	Not Reported
Level reading date:	1998-07-14	Feet below surface:	-1.96
Feet to sea level:	Not Reported	Note:	Not Reported
Level reading date:	1998-06-10	Feet below surface:	-2.00
Feet to sea level:	Not Reported	Note:	Not Reported
Level reading date:	1998-06-10	Feet below surface:	-2.00
Feet to sea level:	Not Reported	Note:	Not Reported
Level reading date:	1998-04-01	Feet below surface:	-2.81
Feet to sea level:	Not Reported	Note:	Not Reported
Level reading date:	1998-04-01	Feet below surface:	-2.81
Feet to sea level:	Not Reported	Note:	Not Reported
Level reading date:	1998-03-11	Feet below surface:	-3.02
Feet to sea level:	Not Reported	Note:	Not Reported
Level reading date:	1998-03-11	Feet below surface:	-3.02
Feet to sea level:	Not Reported	Note:	Not Reported

Level reading date:	1998-02-10	Feet below surface:	-0.55
Feet to sea level:	Not Reported	Note:	Not Reported
Level reading date:	1998-02-10	Feet below surface:	-0.55
Feet to sea level:	Not Reported	Note:	Not Reported
Level reading date:	1998-01-07	Feet below surface:	0.38
Feet to sea level:	Not Reported	Note:	Not Reported
Level reading date:	1998-01-07	Feet below surface:	0.38
Feet to sea level:	Not Reported	Note:	Not Reported
Level reading date:	1997-12-11	Feet below surface:	-0.37
Feet to sea level:	Not Reported	Note:	Not Reported
Level reading date:	1997-12-11	Feet below surface:	-0.37
Feet to sea level:	Not Reported	Note:	Not Reported
Level reading date:	1997-11-19	Feet below surface:	8.82
Feet to sea level:	Not Reported	Note:	Not Reported
Level reading date:	1997-11-19	Feet below surface:	8.82
Feet to sea level:	Not Reported	Note:	Not Reported
Level reading date:	1997-11-05	Feet below surface:	4.49
Feet to sea level:	Not Reported	Note:	Not Reported
Level reading date:	1997-11-05	Feet below surface:	4.49
Feet to sea level:	Not Reported	Note:	Not Reported
Level reading date:	1997-10-24	Feet below surface:	-1.70
Feet to sea level:	Not Reported	Note:	Not Reported
Level reading date:	1997-10-24	Feet below surface:	-1.70
Feet to sea level:	Not Reported	Note:	Not Reported
Level reading date:	1997-10-02	Feet below surface:	11.36
Feet to sea level:	Not Reported	Note:	Not Reported
Level reading date:	1997-10-02	Feet below surface:	11.36
Feet to sea level:	Not Reported	Note:	Not Reported
Level reading date:	1997-09-18	Feet below surface:	12.18
Feet to sea level:	Not Reported	Note:	Not Reported
Level reading date:	1997-09-18	Feet below surface:	12.18
Feet to sea level:	Not Reported	Note:	Not Reported
Level reading date:	1997-09-11	Feet below surface:	10.25
Feet to sea level:	Not Reported	Note:	Not Reported
Level reading date:	1997-09-11	Feet below surface:	10.25
Feet to sea level:	Not Reported	Note:	Not Reported
Level reading date:	1997-09-05	Feet below surface:	7.49
Feet to sea level:	Not Reported	Note:	Not Reported
Level reading date:	1997-09-05	Feet below surface:	7.49
Feet to sea level:	Not Reported	Note:	Not Reported
Level reading date:	1997-09-02	Feet below surface:	6.45
Feet to sea level:	Not Reported	Note:	Not Reported

Level reading date:	1997-09-02	Feet below surface:	6.45
Feet to sea level:	Not Reported	Note:	Not Reported
Level reading date:	1997-08-29	Feet below surface:	4.78
Feet to sea level:	Not Reported	Note:	Not Reported
Level reading date:	1997-08-29	Feet below surface:	4.78
Feet to sea level:	Not Reported	Note:	Not Reported
Level reading date:	1997-08-28	Feet below surface:	4.44
Feet to sea level:	Not Reported	Note:	Not Reported
Level reading date:	1997-08-28	Feet below surface:	4.44
Feet to sea level:	Not Reported	Note:	Not Reported
Level reading date:	1997-08-27	Feet below surface:	4.01
Feet to sea level:	Not Reported	Note:	Not Reported
Level reading date:	1997-08-27	Feet below surface:	4.01
Feet to sea level:	Not Reported	Note:	Not Reported
Level reading date:	1997-08-26	Feet below surface:	3.86
Feet to sea level:	Not Reported	Note:	Not Reported
Level reading date:	1997-08-26	Feet below surface:	3.86
Feet to sea level:	Not Reported	Note:	Not Reported
Level reading date:	1997-08-19	Feet below surface:	4.22
Feet to sea level:	Not Reported	Note:	Not Reported
Level reading date:	1997-08-19	Feet below surface:	4.22
Feet to sea level:	Not Reported	Note:	Not Reported
Level reading date:	1997-08-12	Feet below surface:	3.85
Feet to sea level:	Not Reported	Note:	Not Reported
Level reading date:	1997-08-12	Feet below surface:	3.85
Feet to sea level:	Not Reported	Note:	Not Reported
Level reading date:	1997-08-08	Feet below surface:	3.72
Feet to sea level:	Not Reported	Note:	Not Reported
Level reading date:	1997-08-08	Feet below surface:	3.72
Feet to sea level:	Not Reported	Note:	Not Reported
Level reading date:	1997-08-01	Feet below surface:	3.89
Feet to sea level:	Not Reported	Note:	Not Reported
Level reading date:	1997-08-01	Feet below surface:	3.89
Feet to sea level:	Not Reported	Note:	Not Reported
Level reading date:	1997-07-31	Feet below surface:	3.95
Feet to sea level:	Not Reported	Note:	Not Reported
Level reading date:	1997-07-31	Feet below surface:	3.95
Feet to sea level:	Not Reported	Note:	Not Reported
Level reading date:	1997-07-30	Feet below surface:	4.19
Feet to sea level:	Not Reported	Note:	Not Reported
Level reading date:	1997-07-30	Feet below surface:	4.19
Feet to sea level:	Not Reported	Note:	Not Reported

Level reading date:	1997-07-25	Feet below surface:	4.43
Feet to sea level:	Not Reported	Note:	Not Reported
Level reading date:	1997-07-25	Feet below surface:	4.43
Feet to sea level:	Not Reported	Note:	Not Reported
Level reading date:	1997-07-22	Feet below surface:	5.38
Feet to sea level:	Not Reported	Note:	Not Reported
Level reading date:	1997-07-22	Feet below surface:	5.38
Feet to sea level:	Not Reported	Note:	Not Reported
Level reading date:	1997-04-10	Feet below surface:	2.04
Feet to sea level:	Not Reported	Note:	Not Reported
Level reading date:	1997-04-10	Feet below surface:	2.04
Feet to sea level:	Not Reported	Note:	Not Reported
Level reading date:	1996-11-21	Feet below surface:	-0.32
Feet to sea level:	Not Reported	Note:	Not Reported
Level reading date:	1996-11-21	Feet below surface:	-0.32
Feet to sea level:	Not Reported	Note:	Not Reported
Level reading date:	1996-10-22	Feet below surface:	0.33
Feet to sea level:	Not Reported	Note:	Not Reported
Level reading date:	1996-10-22	Feet below surface:	0.33
Feet to sea level:	Not Reported	Note:	Not Reported
Level reading date:	1996-09-19	Feet below surface:	10.37
Feet to sea level:	Not Reported	Note:	Not Reported
Level reading date:	1996-09-19	Feet below surface:	10.37
Feet to sea level:	Not Reported	Note:	Not Reported
Level reading date:	1996-08-15	Feet below surface:	6.54
Feet to sea level:	Not Reported	Note:	Not Reported
Level reading date:	1996-08-15	Feet below surface:	6.54
Feet to sea level:	Not Reported	Note:	Not Reported
Level reading date:	1996-08-09	Feet below surface:	4.20
Feet to sea level:	Not Reported	Note:	Not Reported
Level reading date:	1996-08-09	Feet below surface:	4.20
Feet to sea level:	Not Reported	Note:	Not Reported
Level reading date:	1996-07-11	Feet below surface:	4.10
Feet to sea level:	Not Reported	Note:	Not Reported
Level reading date:	1996-07-11	Feet below surface:	4.10
Feet to sea level:	Not Reported	Note:	Not Reported
Level reading date:	1996-06-11	Feet below surface:	1.16
Feet to sea level:	Not Reported	Note:	Not Reported
Level reading date:	1996-06-11	Feet below surface:	1.16
Feet to sea level:	Not Reported	Note:	Not Reported
Level reading date:	1996-05-23	Feet below surface:	0.54
Feet to sea level:	Not Reported	Note:	Not Reported

Level reading date:	1996-05-23	Feet below surface:	0.54
Feet to sea level:	Not Reported	Note:	Not Reported
Level reading date:	1996-05-18	Feet below surface:	-0.75
Feet to sea level:	Not Reported	Note:	Not Reported
Level reading date:	1996-05-18	Feet below surface:	-0.75
Feet to sea level:	Not Reported	Note:	Not Reported
Level reading date:	1996-05-09	Feet below surface:	-0.32
Feet to sea level:	Not Reported	Note:	Not Reported
Level reading date:	1996-05-09	Feet below surface:	-0.32
Feet to sea level:	Not Reported	Note:	Not Reported
Level reading date:	1996-04-15	Feet below surface:	-0.67
Feet to sea level:	Not Reported	Note:	Not Reported
Level reading date:	1996-04-15	Feet below surface:	-0.67
Feet to sea level:	Not Reported	Note:	Not Reported
Level reading date:	1996-04-04	Feet below surface:	-0.17
Feet to sea level:	Not Reported	Note:	Not Reported
Level reading date:	1996-04-04	Feet below surface:	-0.17
Feet to sea level:	Not Reported	Note:	Not Reported
Level reading date:	1996-03-18	Feet below surface:	-1.53
Feet to sea level:	Not Reported	Note:	Not Reported
Level reading date:	1996-03-18	Feet below surface:	-1.53
Feet to sea level:	Not Reported	Note:	Not Reported
Level reading date:	1996-03-11	Feet below surface:	-1.56
Feet to sea level:	Not Reported	Note:	Not Reported
Level reading date:	1996-03-11	Feet below surface:	-1.56
Feet to sea level:	Not Reported	Note:	Not Reported
Level reading date:	1996-03-06	Feet below surface:	-0.93
Feet to sea level:	Not Reported	Note:	Not Reported
Level reading date:	1996-03-06	Feet below surface:	-0.93
Feet to sea level:	Not Reported	Note:	Not Reported
Level reading date:	1996-03-01	Feet below surface:	-0.66
Feet to sea level:	Not Reported	Note:	Not Reported
Level reading date:	1996-03-01	Feet below surface:	-0.66
Feet to sea level:	Not Reported	Note:	Not Reported
Level reading date:	1996-02-15	Feet below surface:	2.82
Feet to sea level:	Not Reported	Note:	Not Reported
Level reading date:	1996-02-15	Feet below surface:	2.82
Feet to sea level:	Not Reported	Note:	Not Reported
Level reading date:	1996-02-05	Feet below surface:	-0.47
Feet to sea level:	Not Reported	Note:	Not Reported
Level reading date:	1996-02-05	Feet below surface:	-0.47
Feet to sea level:	Not Reported	Note:	Not Reported

Level reading date:	1996-01-16	Feet below surface:	-0.64
Feet to sea level:	Not Reported	Note:	Not Reported
Level reading date:	1996-01-16	Feet below surface:	-0.64
Feet to sea level:	Not Reported	Note:	Not Reported
Level reading date:	1995-10-04	Feet below surface:	8.53
Feet to sea level:	Not Reported	Note:	Not Reported
Level reading date:	1995-10-04	Feet below surface:	8.53
Feet to sea level:	Not Reported	Note:	Not Reported
Level reading date:	1995-09-29	Feet below surface:	5.12
Feet to sea level:	Not Reported	Note:	Not Reported
Level reading date:	1995-09-29	Feet below surface:	5.12
Feet to sea level:	Not Reported	Note:	Not Reported
Level reading date:	1995-09-19	Feet below surface:	1.77
Feet to sea level:	Not Reported	Note:	Not Reported
Level reading date:	1995-09-19	Feet below surface:	1.77
Feet to sea level:	Not Reported	Note:	Not Reported
Level reading date:	1995-09-11	Feet below surface:	3.55
Feet to sea level:	Not Reported	Note:	Not Reported
Level reading date:	1995-09-11	Feet below surface:	3.55
Feet to sea level:	Not Reported	Note:	Not Reported
Level reading date:	1995-09-08	Feet below surface:	2.30
Feet to sea level:	Not Reported	Note:	Not Reported
Level reading date:	1995-09-08	Feet below surface:	2.30
Feet to sea level:	Not Reported	Note:	Not Reported
Level reading date:	1995-08-08	Feet below surface:	-0.66
Feet to sea level:	Not Reported	Note:	Not Reported
Level reading date:	1995-08-08	Feet below surface:	-0.66
Feet to sea level:	Not Reported	Note:	Not Reported
Level reading date:	1995-07-31	Feet below surface:	-1.81
Feet to sea level:	Not Reported	Note:	Not Reported
Level reading date:	1995-07-31	Feet below surface:	-1.81
Feet to sea level:	Not Reported	Note:	Not Reported
Level reading date:	1995-07-30	Feet below surface:	-2.31
Feet to sea level:	Not Reported	Note:	Not Reported
Level reading date:	1995-07-30	Feet below surface:	-2.31
Feet to sea level:	Not Reported	Note:	Not Reported
Level reading date:	1995-07-28	Feet below surface:	-1.04
Feet to sea level:	Not Reported	Note:	Not Reported
Level reading date:	1995-07-28	Feet below surface:	-1.04
Feet to sea level:	Not Reported	Note:	Not Reported
Level reading date:	1995-07-18	Feet below surface:	-0.73
Feet to sea level:	Not Reported	Note:	Not Reported

Level reading date:	1995-07-18	Feet below surface:	-0.73
Feet to sea level:	Not Reported	Note:	Not Reported
Level reading date:	1995-06-27	Feet below surface:	-0.74
Feet to sea level:	Not Reported	Note:	Not Reported
Level reading date:	1995-06-27	Feet below surface:	-0.74
Feet to sea level:	Not Reported	Note:	Not Reported
Level reading date:	1995-05-04	Feet below surface:	-2.81
Feet to sea level:	Not Reported	Note:	Not Reported
Level reading date:	1995-05-04	Feet below surface:	-2.81
Feet to sea level:	Not Reported	Note:	Not Reported
Level reading date:	1995-04-11	Feet below surface:	-1.87
Feet to sea level:	Not Reported	Note:	Not Reported
Level reading date:	1995-04-11	Feet below surface:	-1.87
Feet to sea level:	Not Reported	Note:	Not Reported
Level reading date:	1994-10-11	Feet below surface:	3.75
Feet to sea level:	Not Reported	Note:	Not Reported
Level reading date:	1994-10-11	Feet below surface:	3.75
Feet to sea level:	Not Reported	Note:	Not Reported
Level reading date:	1994-09-27	Feet below surface:	16.80
Feet to sea level:	Not Reported	Note:	Not Reported
Level reading date:	1994-09-27	Feet below surface:	16.80
Feet to sea level:	Not Reported	Note:	Not Reported
Level reading date:	1994-09-23	Feet below surface:	14.03
Feet to sea level:	Not Reported	Note:	Not Reported
Level reading date:	1994-09-23	Feet below surface:	14.03
Feet to sea level:	Not Reported	Note:	Not Reported
Level reading date:	1994-09-22	Feet below surface:	13.89
Feet to sea level:	Not Reported	Note:	Not Reported
Level reading date:	1994-09-22	Feet below surface:	13.89
Feet to sea level:	Not Reported	Note:	Not Reported
Level reading date:	1994-09-21	Feet below surface:	13.75
Feet to sea level:	Not Reported	Note:	Not Reported
Level reading date:	1994-09-21	Feet below surface:	13.75
Feet to sea level:	Not Reported	Note:	Not Reported
Level reading date:	1994-09-20	Feet below surface:	13.31
Feet to sea level:	Not Reported	Note:	Not Reported
Level reading date:	1994-09-20	Feet below surface:	13.31
Feet to sea level:	Not Reported	Note:	Not Reported
Level reading date:	1994-09-19	Feet below surface:	13.22
Feet to sea level:	Not Reported	Note:	Not Reported
Level reading date:	1994-09-19	Feet below surface:	13.22
Feet to sea level:	Not Reported	Note:	Not Reported

Level reading date:	1994-09-16	Feet below surface:	13.12
Feet to sea level:	Not Reported		
Note:	Foreign substance was present on the surface of the water.		

Level reading date:	1994-09-16	Feet below surface:	13.12
Feet to sea level:	Not Reported		
Note:	Foreign substance was present on the surface of the water.		

Level reading date:	1994-09-14	Feet below surface:	12.87
Feet to sea level:	Not Reported	Note:	Not Reported

Level reading date:	1994-09-14	Feet below surface:	12.87
Feet to sea level:	Not Reported	Note:	Not Reported

Level reading date:	1994-09-12	Feet below surface:	12.65
Feet to sea level:	Not Reported	Note:	Not Reported

Level reading date:	1994-09-12	Feet below surface:	12.65
Feet to sea level:	Not Reported	Note:	Not Reported

Level reading date:	1994-09-09	Feet below surface:	12.39
Feet to sea level:	Not Reported	Note:	Not Reported

Level reading date:	1994-09-09	Feet below surface:	12.39
Feet to sea level:	Not Reported	Note:	Not Reported

Level reading date:	1994-09-07	Feet below surface:	13.12
Feet to sea level:	Not Reported	Note:	Not Reported

Level reading date:	1994-09-07	Feet below surface:	13.12
Feet to sea level:	Not Reported	Note:	Not Reported

Level reading date:	1994-09-06	Feet below surface:	14.69
Feet to sea level:	Not Reported	Note:	Not Reported

Level reading date:	1994-09-06	Feet below surface:	14.69
Feet to sea level:	Not Reported	Note:	Not Reported

Level reading date:	1994-08-30	Feet below surface:	12.47
Feet to sea level:	Not Reported	Note:	Not Reported

Level reading date:	1994-08-30	Feet below surface:	12.47
Feet to sea level:	Not Reported	Note:	Not Reported

Level reading date:	1994-08-18	Feet below surface:	13.00
Feet to sea level:	Not Reported	Note:	Not Reported

Level reading date:	1994-08-18	Feet below surface:	13.00
Feet to sea level:	Not Reported	Note:	Not Reported

Level reading date:	1994-07-06	Feet below surface:	2.41
Feet to sea level:	Not Reported	Note:	Not Reported

Level reading date:	1994-07-06	Feet below surface:	2.41
Feet to sea level:	Not Reported	Note:	Not Reported

Level reading date:	1994-06-01	Feet below surface:	2.28
Feet to sea level:	Not Reported	Note:	Not Reported

Level reading date:	1994-06-01	Feet below surface:	2.28
Feet to sea level:	Not Reported	Note:	Not Reported

Level reading date:	1994-04-21	Feet below surface:	1.07
Feet to sea level:	Not Reported	Note:	Not Reported
Level reading date:	1994-04-21	Feet below surface:	1.07
Feet to sea level:	Not Reported	Note:	Not Reported
Level reading date:	1994-04-08	Feet below surface:	0.67
Feet to sea level:	Not Reported	Note:	Not Reported
Level reading date:	1994-04-08	Feet below surface:	0.67
Feet to sea level:	Not Reported	Note:	Not Reported
Level reading date:	1994-04-07	Feet below surface:	0.64
Feet to sea level:	Not Reported	Note:	Not Reported
Level reading date:	1994-04-07	Feet below surface:	0.64
Feet to sea level:	Not Reported	Note:	Not Reported
Level reading date:	1994-04-06	Feet below surface:	0.74
Feet to sea level:	Not Reported	Note:	Not Reported
Level reading date:	1994-04-06	Feet below surface:	0.74
Feet to sea level:	Not Reported	Note:	Not Reported
Level reading date:	1994-04-05	Feet below surface:	1.47
Feet to sea level:	Not Reported	Note:	Not Reported
Level reading date:	1994-04-05	Feet below surface:	1.47
Feet to sea level:	Not Reported	Note:	Not Reported
Level reading date:	1994-04-04	Feet below surface:	1.45
Feet to sea level:	Not Reported	Note:	Not Reported
Level reading date:	1994-04-04	Feet below surface:	1.45
Feet to sea level:	Not Reported	Note:	Not Reported
Level reading date:	1994-03-24	Feet below surface:	3.22
Feet to sea level:	Not Reported	Note:	Not Reported
Level reading date:	1994-03-24	Feet below surface:	3.22
Feet to sea level:	Not Reported	Note:	Not Reported
Level reading date:	1994-03-10	Feet below surface:	4.57
Feet to sea level:	Not Reported	Note:	Not Reported
Level reading date:	1994-03-10	Feet below surface:	4.57
Feet to sea level:	Not Reported	Note:	Not Reported
Level reading date:	1993-11-17	Feet below surface:	3.43
Feet to sea level:	Not Reported	Note:	Not Reported
Level reading date:	1993-11-17	Feet below surface:	3.43
Feet to sea level:	Not Reported	Note:	Not Reported
Level reading date:	1993-08-30	Feet below surface:	1.86
Feet to sea level:	Not Reported	Note:	Not Reported
Level reading date:	1993-08-30	Feet below surface:	1.86
Feet to sea level:	Not Reported	Note:	Not Reported
Level reading date:	1993-08-29	Feet below surface:	1.87
Feet to sea level:	Not Reported	Note:	Not Reported

Level reading date:	1993-08-29	Feet below surface:	1.87
Feet to sea level:	Not Reported	Note:	Not Reported
Level reading date:	1993-08-28	Feet below surface:	1.78
Feet to sea level:	Not Reported	Note:	Not Reported
Level reading date:	1993-08-28	Feet below surface:	1.78
Feet to sea level:	Not Reported	Note:	Not Reported
Level reading date:	1993-08-24	Feet below surface:	2.46
Feet to sea level:	Not Reported	Note:	Not Reported
Level reading date:	1993-08-24	Feet below surface:	2.46
Feet to sea level:	Not Reported	Note:	Not Reported
Level reading date:	1993-08-23	Feet below surface:	2.11
Feet to sea level:	Not Reported	Note:	Not Reported
Level reading date:	1993-08-23	Feet below surface:	2.11
Feet to sea level:	Not Reported	Note:	Not Reported
Level reading date:	1993-08-16	Feet below surface:	0.90
Feet to sea level:	Not Reported	Note:	Not Reported
Level reading date:	1993-08-16	Feet below surface:	0.90
Feet to sea level:	Not Reported	Note:	Not Reported
Level reading date:	1993-08-13	Feet below surface:	0.66
Feet to sea level:	Not Reported	Note:	Not Reported
Level reading date:	1993-08-13	Feet below surface:	0.66
Feet to sea level:	Not Reported	Note:	Not Reported
Level reading date:	1993-08-12	Feet below surface:	0.47
Feet to sea level:	Not Reported	Note:	Not Reported
Level reading date:	1993-08-12	Feet below surface:	0.47
Feet to sea level:	Not Reported	Note:	Not Reported
Level reading date:	1993-08-11	Feet below surface:	0.15
Feet to sea level:	Not Reported	Note:	Not Reported
Level reading date:	1993-08-11	Feet below surface:	0.15
Feet to sea level:	Not Reported	Note:	Not Reported
Level reading date:	1993-08-10	Feet below surface:	-0.58
Feet to sea level:	Not Reported	Note:	Not Reported
Level reading date:	1993-08-10	Feet below surface:	-0.58
Feet to sea level:	Not Reported	Note:	Not Reported
Level reading date:	1993-04-16	Feet below surface:	-1.58
Feet to sea level:	Not Reported	Note:	Not Reported
Level reading date:	1993-04-16	Feet below surface:	-1.58
Feet to sea level:	Not Reported	Note:	Not Reported

Map ID
Direction
Distance
Elevation | Database | EDR ID Number

L92
SW
1/2 - 1 Mile
Lower

FED USGS **USGS40000139631**

Organization ID:	USGS-CA		
Organization Name:	USGS California Water Science Center		
Monitor Location:	002S011W18L014S G INTRVL		
Type:	Well: Test hole not completed as a well		
Description:	PR-2 MULTI-LEVEL TEFLON SAMPLER 14' BL POND BOTTOM		
HUC:	18070106	Drainage Area:	Not Reported
Drainage Area Units:	Not Reported	Contrib Drainage Area:	Not Reported
Contrib Drainage Area Unts:	Not Reported	Aquifer:	California Coastal Basin aquifers
Formation Type:	Not Reported	Aquifer Type:	Not Reported
Construction Date:	19921212	Well Depth:	Not Reported
Well Depth Units:	Not Reported	Well Hole Depth:	Not Reported
Well Hole Depth Units:	Not Reported		

L93
SW
1/2 - 1 Mile
Lower

FED USGS **USGS40000139630**

Organization ID:	USGS-CA		
Organization Name:	USGS California Water Science Center		
Monitor Location:	002S011W18L014S F INTRVL		
Type:	Well: Test hole not completed as a well		
Description:	PR-2 MULTI-LEVEL TEFLON SAMPLER 15' BL POND BOTTOM		
HUC:	18070106	Drainage Area:	Not Reported
Drainage Area Units:	Not Reported	Contrib Drainage Area:	Not Reported
Contrib Drainage Area Unts:	Not Reported	Aquifer:	California Coastal Basin aquifers
Formation Type:	Not Reported	Aquifer Type:	Not Reported
Construction Date:	19921212	Well Depth:	Not Reported
Well Depth Units:	Not Reported	Well Hole Depth:	Not Reported
Well Hole Depth Units:	Not Reported		

L94
SW
1/2 - 1 Mile
Lower

FED USGS **USGS40000139629**

Organization ID:	USGS-CA		
Organization Name:	USGS California Water Science Center		
Monitor Location:	002S011W18L014S E INTRVL		
Type:	Well: Test hole not completed as a well		
Description:	PR-2 MULTI-LEVEL TEFLON SAMPLER 16' BL POND BOTTOM		
HUC:	18070106	Drainage Area:	Not Reported
Drainage Area Units:	Not Reported	Contrib Drainage Area:	Not Reported
Contrib Drainage Area Unts:	Not Reported	Aquifer:	California Coastal Basin aquifers
Formation Type:	Not Reported	Aquifer Type:	Not Reported
Construction Date:	19921212	Well Depth:	Not Reported
Well Depth Units:	Not Reported	Well Hole Depth:	Not Reported
Well Hole Depth Units:	Not Reported		

Map ID
Direction
Distance
Elevation | Database | EDR ID Number

L95
SW
1/2 - 1 Mile
Lower

FED USGS **USGS40000139632**

Organization ID:	USGS-CA		
Organization Name:	USGS California Water Science Center		
Monitor Location:	002S011W18L014S H INTRVL		
Type:	Well: Test hole not completed as a well		
Description:	PR-2 MULTI-LEVEL TEFLON SAMPLER 13' BL POND BOTTOM		
HUC:	18070106	Drainage Area:	Not Reported
Drainage Area Units:	Not Reported	Contrib Drainage Area:	Not Reported
Contrib Drainage Area Unts:	Not Reported	Aquifer:	California Coastal Basin aquifers
Formation Type:	Not Reported	Aquifer Type:	Not Reported
Construction Date:	19921212	Well Depth:	Not Reported
Well Depth Units:	Not Reported	Well Hole Depth:	Not Reported
Well Hole Depth Units:	Not Reported		

L96
SW
1/2 - 1 Mile
Lower

FED USGS **USGS40000139635**

Organization ID:	USGS-CA		
Organization Name:	USGS California Water Science Center		
Monitor Location:	002S011W18L014S K INTRVL		
Type:	Well: Test hole not completed as a well		
Description:	PR-2 MULTI-LEVEL TEFLON SAMPLER 10' BL POND BOTTOM		
HUC:	18070106	Drainage Area:	Not Reported
Drainage Area Units:	Not Reported	Contrib Drainage Area:	Not Reported
Contrib Drainage Area Unts:	Not Reported	Aquifer:	California Coastal Basin aquifers
Formation Type:	Not Reported	Aquifer Type:	Not Reported
Construction Date:	19921212	Well Depth:	Not Reported
Well Depth Units:	Not Reported	Well Hole Depth:	Not Reported
Well Hole Depth Units:	Not Reported		

L97
SW
1/2 - 1 Mile
Lower

FED USGS **USGS40000139634**

Organization ID:	USGS-CA		
Organization Name:	USGS California Water Science Center		
Monitor Location:	002S011W18L014S J INTRVL		
Type:	Well: Test hole not completed as a well		
Description:	PR-2 MULTI-LEVEL TEFLON SAMPLER 11' BL POND BOTTOM		
HUC:	18070106	Drainage Area:	Not Reported
Drainage Area Units:	Not Reported	Contrib Drainage Area:	Not Reported
Contrib Drainage Area Unts:	Not Reported	Aquifer:	California Coastal Basin aquifers
Formation Type:	Not Reported	Aquifer Type:	Not Reported
Construction Date:	19921212	Well Depth:	Not Reported
Well Depth Units:	Not Reported	Well Hole Depth:	Not Reported
Well Hole Depth Units:	Not Reported		

Map ID
Direction
Distance
Elevation | Database | EDR ID Number

L98
SW
1/2 - 1 Mile
Lower

FED USGS **USGS40000139633**

Organization ID:	USGS-CA		
Organization Name:	USGS California Water Science Center		
Monitor Location:	002S011W18L014S I INTRVL		
Type:	Well: Test hole not completed as a well		
Description:	PR-2 MULTI-LEVEL TEFLON SAMPLER 12' BL POND BOTTOM		
HUC:	18070106	Drainage Area:	Not Reported
Drainage Area Units:	Not Reported	Contrib Drainage Area:	Not Reported
Contrib Drainage Area Unts:	Not Reported	Aquifer:	California Coastal Basin aquifers
Formation Type:	Not Reported	Aquifer Type:	Not Reported
Construction Date:	19921212	Well Depth:	Not Reported
Well Depth Units:	Not Reported	Well Hole Depth:	Not Reported
Well Hole Depth Units:	Not Reported		

L99
SW
1/2 - 1 Mile
Lower

FED USGS **USGS40000139628**

Organization ID:	USGS-CA		
Organization Name:	USGS California Water Science Center		
Monitor Location:	002S011W18L014S D INTRVL		
Type:	Well: Test hole not completed as a well		
Description:	PR-2 MULTI-LEVEL TEFLON SAMPLER,17' BL POND BOTTOM		
HUC:	18070106	Drainage Area:	Not Reported
Drainage Area Units:	Not Reported	Contrib Drainage Area:	Not Reported
Contrib Drainage Area Unts:	Not Reported	Aquifer:	California Coastal Basin aquifers
Formation Type:	Not Reported	Aquifer Type:	Not Reported
Construction Date:	19921212	Well Depth:	Not Reported
Well Depth Units:	Not Reported	Well Hole Depth:	Not Reported
Well Hole Depth Units:	Not Reported		

L100
SW
1/2 - 1 Mile
Lower

FED USGS **USGS40000139623**

Organization ID:	USGS-CA		
Organization Name:	USGS California Water Science Center		
Monitor Location:	002S011W18L012SLYS		
Type:	Well: Test hole not completed as a well		
Description:	PR-1 CERAMIC CUP LYSIMETER, 13.5 FT BL POND BOTTOM		
HUC:	18070106	Drainage Area:	Not Reported
Drainage Area Units:	Not Reported	Contrib Drainage Area:	Not Reported
Contrib Drainage Area Unts:	Not Reported	Aquifer:	California Coastal Basin aquifers
Formation Type:	Not Reported	Aquifer Type:	Not Reported
Construction Date:	Not Reported	Well Depth:	Not Reported
Well Depth Units:	Not Reported	Well Hole Depth:	Not Reported
Well Hole Depth Units:	Not Reported		

GEOCHECK® - PHYSICAL SETTING SOURCE MAP FINDINGS

Map ID
Direction
Distance
Elevation | Database | EDR ID Number

L101
SW
1/2 - 1 Mile
Lower

FED USGS **USGS40000139622**

Organization ID:	USGS-CA		
Organization Name:	USGS California Water Science Center		
Monitor Location:	002S011W18L011SLYS		
Type:	Well: Test hole not completed as a well		
Description:	PR-1 CERAMIC CUP LYSIMETER, 25 FT BEL. POND BOTTOM		
HUC:	18070106	Drainage Area:	Not Reported
Drainage Area Units:	Not Reported	Contrib Drainage Area:	Not Reported
Contrib Drainage Area Unts:	Not Reported	Aquifer:	California Coastal Basin aquifers
Formation Type:	Not Reported	Aquifer Type:	Not Reported
Construction Date:	19921211	Well Depth:	Not Reported
Well Depth Units:	Not Reported	Well Hole Depth:	Not Reported
Well Hole Depth Units:	Not Reported		

L102
SW
1/2 - 1 Mile
Lower

FED USGS **USGS40000139621**

Organization ID:	USGS-CA		
Organization Name:	USGS California Water Science Center		
Monitor Location:	002S011W18L010SLYS		
Type:	Well: Test hole not completed as a well		
Description:	PR-1 CERAMIC CUP LYSIMETER, 50 FT BEL. POND BOTTOM		
HUC:	18070106	Drainage Area:	Not Reported
Drainage Area Units:	Not Reported	Contrib Drainage Area:	Not Reported
Contrib Drainage Area Unts:	Not Reported	Aquifer:	California Coastal Basin aquifers
Formation Type:	Not Reported	Aquifer Type:	Not Reported
Construction Date:	19921211	Well Depth:	Not Reported
Well Depth Units:	Not Reported	Well Hole Depth:	Not Reported
Well Hole Depth Units:	Not Reported		

L103
SW
1/2 - 1 Mile
Lower

FED USGS **USGS40000139624**

Organization ID:	USGS-CA		
Organization Name:	USGS California Water Science Center		
Monitor Location:	002S011W18L013SLYS		
Type:	Well: Test hole not completed as a well		
Description:	PR-1 CERAMIC CUP LYSIMETER, 6FT BELOW POND BOTTOM		
HUC:	18070106	Drainage Area:	Not Reported
Drainage Area Units:	Not Reported	Contrib Drainage Area:	Not Reported
Contrib Drainage Area Unts:	Not Reported	Aquifer:	California Coastal Basin aquifers
Formation Type:	Not Reported	Aquifer Type:	Not Reported
Construction Date:	19921211	Well Depth:	Not Reported
Well Depth Units:	Not Reported	Well Hole Depth:	Not Reported
Well Hole Depth Units:	Not Reported		

Map ID
Direction
Distance
Elevation | Database | EDR ID Number

L104
SW
1/2 - 1 Mile
Lower

FED USGS **USGS40000139627**

Organization ID:	USGS-CA		
Organization Name:	USGS California Water Science Center		
Monitor Location:	002S011W18L014S C INTRVL		
Type:	Well: Test hole not completed as a well		
Description:	PR-2 MULTI-LEVEL TEFLON SAMPLER,18' BL POND BOTTOM		
HUC:	18070106	Drainage Area:	Not Reported
Drainage Area Units:	Not Reported	Contrib Drainage Area:	Not Reported
Contrib Drainage Area Unts:	Not Reported	Aquifer:	California Coastal Basin aquifers
Formation Type:	Not Reported	Aquifer Type:	Not Reported
Construction Date:	19921212	Well Depth:	Not Reported
Well Depth Units:	Not Reported	Well Hole Depth:	Not Reported
Well Hole Depth Units:	Not Reported		

L105
SW
1/2 - 1 Mile
Lower

FED USGS **USGS40000139626**

Organization ID:	USGS-CA		
Organization Name:	USGS California Water Science Center		
Monitor Location:	002S011W18L014S B INTRVL		
Type:	Well: Test hole not completed as a well		
Description:	PR-2 MULTI-LEVEL TEFLON SAMPLER,19' BL POND BOTTOM		
HUC:	18070106	Drainage Area:	Not Reported
Drainage Area Units:	Not Reported	Contrib Drainage Area:	Not Reported
Contrib Drainage Area Unts:	Not Reported	Aquifer:	California Coastal Basin aquifers
Formation Type:	Not Reported	Aquifer Type:	Not Reported
Construction Date:	19921212	Well Depth:	Not Reported
Well Depth Units:	Not Reported	Well Hole Depth:	Not Reported
Well Hole Depth Units:	Not Reported		

L106
SW
1/2 - 1 Mile
Lower

FED USGS **USGS40000139625**

Organization ID:	USGS-CA		
Organization Name:	USGS California Water Science Center		
Monitor Location:	002S011W18L014S A INTRVL		
Type:	Well: Test hole not completed as a well		
Description:	PR-2 MULTI-LEVEL TEFLON SAMPLER 20' BL POND BOTTOM		
HUC:	18070106	Drainage Area:	Not Reported
Drainage Area Units:	Not Reported	Contrib Drainage Area:	Not Reported
Contrib Drainage Area Unts:	Not Reported	Aquifer:	California Coastal Basin aquifers
Formation Type:	Not Reported	Aquifer Type:	Not Reported
Construction Date:	19921212	Well Depth:	Not Reported
Well Depth Units:	Not Reported	Well Hole Depth:	Not Reported
Well Hole Depth Units:	Not Reported		

Map ID
Direction
Distance
Elevation | Database | EDR ID Number

L107
SW
1/2 - 1 Mile
Lower

FED USGS **USGS40000139636**

Organization ID:	USGS-CA		
Organization Name:	USGS California Water Science Center		
Monitor Location:	002S011W18L014S L INTRVL		
Type:	Well: Test hole not completed as a well		
Description:	PR-2 MULTI-LEVEL TEFLON SAMPLER 9FT BL POND BOTTOM		
HUC:	18070106	Drainage Area:	Not Reported
Drainage Area Units:	Not Reported	Contrib Drainage Area:	Not Reported
Contrib Drainage Area Unts:	Not Reported	Aquifer:	California Coastal Basin aquifers
Formation Type:	Not Reported	Aquifer Type:	Not Reported
Construction Date:	19921212	Well Depth:	Not Reported
Well Depth Units:	Not Reported	Well Hole Depth:	Not Reported
Well Hole Depth Units:	Not Reported		

L108
SW
1/2 - 1 Mile
Lower

FED USGS **USGS40000139647**

Organization ID:	USGS-CA		
Organization Name:	USGS California Water Science Center		
Monitor Location:	002S011W18L019SLYS		
Type:	Well: Test hole not completed as a well		
Description:	PR-3 STAINLESS STEEL LYSIMETER 5FT BL POND BOTTOM		
HUC:	18070106	Drainage Area:	Not Reported
Drainage Area Units:	Not Reported	Contrib Drainage Area:	Not Reported
Contrib Drainage Area Unts:	Not Reported	Aquifer:	California Coastal Basin aquifers
Formation Type:	Not Reported	Aquifer Type:	Not Reported
Construction Date:	19921212	Well Depth:	Not Reported
Well Depth Units:	Not Reported	Well Hole Depth:	Not Reported
Well Hole Depth Units:	Not Reported		

L109
SW
1/2 - 1 Mile
Lower

FED USGS **USGS40000139646**

Organization ID:	USGS-CA		
Organization Name:	USGS California Water Science Center		
Monitor Location:	002S011W18L018SLYS		
Type:	Well: Test hole not completed as a well		
Description:	PR-3 STAINLESS STEEL LYSIMETER 10FT BL POND BOTTOM		
HUC:	18070106	Drainage Area:	Not Reported
Drainage Area Units:	Not Reported	Contrib Drainage Area:	Not Reported
Contrib Drainage Area Unts:	Not Reported	Aquifer:	California Coastal Basin aquifers
Formation Type:	Not Reported	Aquifer Type:	Not Reported
Construction Date:	19921212	Well Depth:	Not Reported
Well Depth Units:	Not Reported	Well Hole Depth:	Not Reported
Well Hole Depth Units:	Not Reported		

Map ID
Direction
Distance
Elevation | Database | EDR ID Number

L110
SW
1/2 - 1 Mile
Lower

FED USGS **USGS40000139645**

Organization ID:	USGS-CA		
Organization Name:	USGS California Water Science Center		
Monitor Location:	002S011W18L017SLYS		
Type:	Well: Test hole not completed as a well		
Description:	PR-3 STAINLESS STEEL LYSIMETER 15FT BL POND BOTTOM		
HUC:	18070106	Drainage Area:	Not Reported
Drainage Area Units:	Not Reported	Contrib Drainage Area:	Not Reported
Contrib Drainage Area Unts:	Not Reported	Aquifer:	California Coastal Basin aquifers
Formation Type:	Not Reported	Aquifer Type:	Not Reported
Construction Date:	19921212	Well Depth:	Not Reported
Well Depth Units:	Not Reported	Well Hole Depth:	Not Reported
Well Hole Depth Units:	Not Reported		

L111
SW
1/2 - 1 Mile
Lower

FED USGS **USGS40000139648**

Organization ID:	USGS-CA		
Organization Name:	USGS California Water Science Center		
Monitor Location:	002S011W18L020SLYS		
Type:	Well: Test hole not completed as a well		
Description:	PR-3 STAINLESS STEEL LYSIMETER 15FT BL POND BOTTOM		
HUC:	18070106	Drainage Area:	Not Reported
Drainage Area Units:	Not Reported	Contrib Drainage Area:	Not Reported
Contrib Drainage Area Unts:	Not Reported	Aquifer:	California Coastal Basin aquifers
Formation Type:	Not Reported	Aquifer Type:	Not Reported
Construction Date:	19921213	Well Depth:	Not Reported
Well Depth Units:	Not Reported	Well Hole Depth:	Not Reported
Well Hole Depth Units:	Not Reported		

L112
SW
1/2 - 1 Mile
Lower

FED USGS **USGS40000139651**

Organization ID:	USGS-CA		
Organization Name:	USGS California Water Science Center		
Monitor Location:	002S011W18L023SLYS		
Type:	Well: Test hole not completed as a well		
Description:	PR-5 TEFLON LYSIMETER 25FT BL POND BOTTOM		
HUC:	18070106	Drainage Area:	Not Reported
Drainage Area Units:	Not Reported	Contrib Drainage Area:	Not Reported
Contrib Drainage Area Unts:	Not Reported	Aquifer:	California Coastal Basin aquifers
Formation Type:	Not Reported	Aquifer Type:	Not Reported
Construction Date:	19921213	Well Depth:	Not Reported
Well Depth Units:	Not Reported	Well Hole Depth:	Not Reported
Well Hole Depth Units:	Not Reported		

Map ID
Direction
Distance
Elevation | Database | EDR ID Number

L113
SW
1/2 - 1 Mile
Lower

FED USGS **USGS40000139650**

Organization ID:	USGS-CA		
Organization Name:	USGS California Water Science Center		
Monitor Location:	002S011W18L022SLYS		
Type:	Well: Test hole not completed as a well		
Description:	PR-5 TEFLON LYSIMETER 48FT BL POND BOTTOM		
HUC:	18070106	Drainage Area:	Not Reported
Drainage Area Units:	Not Reported	Contrib Drainage Area:	Not Reported
Contrib Drainage Area Unts:	Not Reported	Aquifer:	California Coastal Basin aquifers
Formation Type:	Not Reported	Aquifer Type:	Not Reported
Construction Date:	19921213	Well Depth:	Not Reported
Well Depth Units:	Not Reported	Well Hole Depth:	Not Reported
Well Hole Depth Units:	Not Reported		

L114
SW
1/2 - 1 Mile
Lower

FED USGS **USGS40000139649**

Organization ID:	USGS-CA		
Organization Name:	USGS California Water Science Center		
Monitor Location:	002S011W18L021SLYS		
Type:	Well: Test hole not completed as a well		
Description:	PR-4 CERAMIC CUP LYSIMETER 9FT BL POND BOTTOM		
HUC:	18070106	Drainage Area:	Not Reported
Drainage Area Units:	Not Reported	Contrib Drainage Area:	Not Reported
Contrib Drainage Area Unts:	Not Reported	Aquifer:	California Coastal Basin aquifers
Formation Type:	Not Reported	Aquifer Type:	Not Reported
Construction Date:	19921213	Well Depth:	Not Reported
Well Depth Units:	Not Reported	Well Hole Depth:	Not Reported
Well Hole Depth Units:	Not Reported		

L115
SW
1/2 - 1 Mile
Lower

FED USGS **USGS40000139644**

Organization ID:	USGS-CA		
Organization Name:	USGS California Water Science Center		
Monitor Location:	002S011W18L016SLYS		
Type:	Well: Test hole not completed as a well		
Description:	PR-3 STAINLESS STEEL LYSIMETER 25FT BL POND BOTTOM		
HUC:	18070106	Drainage Area:	Not Reported
Drainage Area Units:	Not Reported	Contrib Drainage Area:	Not Reported
Contrib Drainage Area Unts:	Not Reported	Aquifer:	California Coastal Basin aquifers
Formation Type:	Not Reported	Aquifer Type:	Not Reported
Construction Date:	19921212	Well Depth:	Not Reported
Well Depth Units:	Not Reported	Well Hole Depth:	Not Reported
Well Hole Depth Units:	Not Reported		

Map ID
Direction
Distance
Elevation | Database | EDR ID Number

L116
SW
1/2 - 1 Mile
Lower

FED USGS **USGS40000139639**

Organization ID:	USGS-CA		
Organization Name:	USGS California Water Science Center		
Monitor Location:	002S011W18L014S O INTRVL		
Type:	Well: Test hole not completed as a well		
Description:	PR-2 MULTI-LEVEL TEFLON SAMPLER 6FT BL POND BOTTOM		
HUC:	18070106	Drainage Area:	Not Reported
Drainage Area Units:	Not Reported	Contrib Drainage Area:	Not Reported
Contrib Drainage Area Unts:	Not Reported	Aquifer:	California Coastal Basin aquifers
Formation Type:	Not Reported	Aquifer Type:	Not Reported
Construction Date:	19921212	Well Depth:	Not Reported
Well Depth Units:	Not Reported	Well Hole Depth:	Not Reported
Well Hole Depth Units:	Not Reported		

L117
SW
1/2 - 1 Mile
Lower

FED USGS **USGS40000139638**

Organization ID:	USGS-CA		
Organization Name:	USGS California Water Science Center		
Monitor Location:	002S011W18L014S N INTRVL		
Type:	Well: Test hole not completed as a well		
Description:	PR-2 MULTI-LEVEL TEFLON SAMPLER 7FT BL POND BOTTOM		
HUC:	18070106	Drainage Area:	Not Reported
Drainage Area Units:	Not Reported	Contrib Drainage Area:	Not Reported
Contrib Drainage Area Unts:	Not Reported	Aquifer:	California Coastal Basin aquifers
Formation Type:	Not Reported	Aquifer Type:	Not Reported
Construction Date:	19921212	Well Depth:	Not Reported
Well Depth Units:	Not Reported	Well Hole Depth:	Not Reported
Well Hole Depth Units:	Not Reported		

L118
SW
1/2 - 1 Mile
Lower

FED USGS **USGS40000139637**

Organization ID:	USGS-CA		
Organization Name:	USGS California Water Science Center		
Monitor Location:	002S011W18L014S M INTRVL		
Type:	Well: Test hole not completed as a well		
Description:	PR-2 MULTI-LEVEL TEFLON SAMPLER 8FT BL POND BOTTOM		
HUC:	18070106	Drainage Area:	Not Reported
Drainage Area Units:	Not Reported	Contrib Drainage Area:	Not Reported
Contrib Drainage Area Unts:	Not Reported	Aquifer:	California Coastal Basin aquifers
Formation Type:	Not Reported	Aquifer Type:	Not Reported
Construction Date:	19921212	Well Depth:	Not Reported
Well Depth Units:	Not Reported	Well Hole Depth:	Not Reported
Well Hole Depth Units:	Not Reported		

Map ID
Direction
Distance
Elevation | Database | EDR ID Number

L119
SW
1/2 - 1 Mile
Lower

FED USGS **USGS40000139640**

Organization ID:	USGS-CA		
Organization Name:	USGS California Water Science Center		
Monitor Location:	002S011W18L014S P INTRVL		
Type:	Well: Test hole not completed as a well		
Description:	PR-2 MULTI-LEVEL TEFLON SAMPLER 5FT BL POND BOTTOM		
HUC:	18070106	Drainage Area:	Not Reported
Drainage Area Units:	Not Reported	Contrib Drainage Area:	Not Reported
Contrib Drainage Area Unts:	Not Reported	Aquifer:	California Coastal Basin aquifers
Formation Type:	Not Reported	Aquifer Type:	Not Reported
Construction Date:	19921212	Well Depth:	Not Reported
Well Depth Units:	Not Reported	Well Hole Depth:	Not Reported
Well Hole Depth Units:	Not Reported		

L120
SW
1/2 - 1 Mile
Lower

FED USGS **USGS40000139643**

Organization ID:	USGS-CA		
Organization Name:	USGS California Water Science Center		
Monitor Location:	002S011W18L015SLYS		
Type:	Well: Test hole not completed as a well		
Description:	PR-3 STAINLESS STEEL LYSIMETER 49FT BL POND BOTTOM		
HUC:	18070106	Drainage Area:	Not Reported
Drainage Area Units:	Not Reported	Contrib Drainage Area:	Not Reported
Contrib Drainage Area Unts:	Not Reported	Aquifer:	California Coastal Basin aquifers
Formation Type:	Not Reported	Aquifer Type:	Not Reported
Construction Date:	19921212	Well Depth:	Not Reported
Well Depth Units:	Not Reported	Well Hole Depth:	Not Reported
Well Hole Depth Units:	Not Reported		

L121
SW
1/2 - 1 Mile
Lower

FED USGS **USGS40000139642**

Organization ID:	USGS-CA		
Organization Name:	USGS California Water Science Center		
Monitor Location:	002S011W18L014S R INTRVL		
Type:	Well: Test hole not completed as a well		
Description:	PR-2 MULTI-LEVEL TEFLON SAMPLER 3FT BL POND BOTTOM		
HUC:	18070106	Drainage Area:	Not Reported
Drainage Area Units:	Not Reported	Contrib Drainage Area:	Not Reported
Contrib Drainage Area Unts:	Not Reported	Aquifer:	California Coastal Basin aquifers
Formation Type:	Not Reported	Aquifer Type:	Not Reported
Construction Date:	19921212	Well Depth:	Not Reported
Well Depth Units:	Not Reported	Well Hole Depth:	Not Reported
Well Hole Depth Units:	Not Reported		

Map ID
Direction
Distance
Elevation | Database | EDR ID Number

L122
SW
1/2 - 1 Mile
Lower

FED USGS **USGS40000139641**

Organization ID:	USGS-CA		
Organization Name:	USGS California Water Science Center		
Monitor Location:	002S011W18L014S Q INTRVL		
Type:	Well: Test hole not completed as a well		
Description:	PR-2 MULTI-LEVEL TEFLON SAMPLER 4FT BL POND BOTTOM		
HUC:	18070106	Drainage Area:	Not Reported
Drainage Area Units:	Not Reported	Contrib Drainage Area:	Not Reported
Contrib Drainage Area Unts:	Not Reported	Aquifer:	California Coastal Basin aquifers
Formation Type:	Not Reported	Aquifer Type:	Not Reported
Construction Date:	19921212	Well Depth:	Not Reported
Well Depth Units:	Not Reported	Well Hole Depth:	Not Reported
Well Hole Depth Units:	Not Reported		

M123
WSW
1/2 - 1 Mile
Lower

CA WELLS **CAEDF0000017255**

Well ID:	T0603704919-TSG-MW-18B	Well Type:	MONITORING
Source:	EDF	Other Name:	TSG-MW-18B
GAMA PFAS Testing:	Not Reported		
Groundwater Quality Data:	https://gamagroundwater.waterboards.ca.gov/gama/gamamap/public/GamaDataDisplay.asp?dataset=EDF&samp_date=&global_id=T0603704919&assigned_name=TSG-MW-18B&store_num=		
GeoTracker Data:	https://geotracker.waterboards.ca.gov/profile_report.asp?cmd=MWEDFResults&global_id=T0603704919&assigned_name=TSG-MW-18B		

M124
WSW
1/2 - 1 Mile
Lower

CA WELLS **CAEDF0000058733**

Well ID:	T0603704919-TSG-MW-1	Well Type:	MONITORING
Source:	EDF	Other Name:	TSG-MW-1
GAMA PFAS Testing:	Not Reported		
Groundwater Quality Data:	https://gamagroundwater.waterboards.ca.gov/gama/gamamap/public/GamaDataDisplay.asp?dataset=EDF&samp_date=&global_id=T0603704919&assigned_name=TSG-MW-1&store_num=		
GeoTracker Data:	https://geotracker.waterboards.ca.gov/profile_report.asp?cmd=MWEDFResults&global_id=T0603704919&assigned_name=TSG-MW-1		

M125
WSW
1/2 - 1 Mile
Lower

CA WELLS **CAEDF0000139083**

Well ID:	T0603704919-TSG-MW-18A	Well Type:	MONITORING
Source:	EDF	Other Name:	TSG-MW-18A
GAMA PFAS Testing:	Not Reported		
Groundwater Quality Data:	https://gamagroundwater.waterboards.ca.gov/gama/gamamap/public/GamaDataDisplay.asp?dataset=EDF&samp_date=&global_id=T0603704919&assigned_name=TSG-MW-18A&store_num=		

GeoTracker Data: https://geotracker.waterboards.ca.gov/profile_report.asp?cmd=MWEDFResults&global_id=T0603704919&assigned_name=TSG-MW-18A

L126
SW
1/2 - 1 Mile
Lower

CA WELLS **CAUSGSN00007968**

Well ID: USGS-335943118042204 Well Type: UNK
Source: United States Geological Survey
Other Name: USGS-335943118042204 GAMA PFAS Testing: Not Reported
Groundwater Quality Data: https://gamagroundwater.waterboards.ca.gov/gama/gamamap/public/GamaDataDisplay.asp?dataset=USGSNEW&samp_date=&global_id=&assigned_name=USGS-335943118042204&store_num=
GeoTracker Data: Not Reported

L127
SW
1/2 - 1 Mile
Lower

CA WELLS **CAUSGSN00005620**

Well ID: USGS-335943118042205 Well Type: UNK
Source: United States Geological Survey
Other Name: USGS-335943118042205 GAMA PFAS Testing: Not Reported
Groundwater Quality Data: https://gamagroundwater.waterboards.ca.gov/gama/gamamap/public/GamaDataDisplay.asp?dataset=USGSNEW&samp_date=&global_id=&assigned_name=USGS-335943118042205&store_num=
GeoTracker Data: Not Reported

L128
SW
1/2 - 1 Mile
Lower

CA WELLS **CAUSGSN00011688**

Well ID: USGS-335943118042224 Well Type: UNK
Source: United States Geological Survey
Other Name: USGS-335943118042224 GAMA PFAS Testing: Not Reported
Groundwater Quality Data: https://gamagroundwater.waterboards.ca.gov/gama/gamamap/public/GamaDataDisplay.asp?dataset=USGSNEW&samp_date=&global_id=&assigned_name=USGS-335943118042224&store_num=
GeoTracker Data: Not Reported

L129
SW
1/2 - 1 Mile
Lower

CA WELLS **CAUSGSN00006826**

Well ID: USGS-335943118042202 Well Type: UNK
Source: United States Geological Survey
Other Name: USGS-335943118042202 GAMA PFAS Testing: Not Reported
Groundwater Quality Data: https://gamagroundwater.waterboards.ca.gov/gama/gamamap/public/GamaDataDisplay.asp?dataset=USGSNEW&samp_date=&global_id=&assigned_name=USGS-335943118042202&store_num=
GeoTracker Data: Not Reported

GEOCHECK® - PHYSICAL SETTING SOURCE MAP FINDINGS

Map ID
Direction
Distance
Elevation | Database | EDR ID Number

L130
SW
1/2 - 1 Mile
Lower

CA WELLS **CAUSGSN00012292**

Well ID:	USGS-335943118042207	Well Type:	UNK
Source:	United States Geological Survey		
Other Name:	USGS-335943118042207	GAMA PFAS Testing:	Not Reported
Groundwater Quality Data:	https://gamagroundwater.waterboards.ca.gov/gama/gamamap/public/GamaDataDisplay.asp?dataset=USGSNEW&samp_date=&global_id=&assigned_name=USGS-335943118042207&store_num=		
GeoTracker Data:	Not Reported		

L131
SW
1/2 - 1 Mile
Lower

CA WELLS **CAUSGSN00012288**

Well ID:	USGS-335943118042216	Well Type:	UNK
Source:	United States Geological Survey		
Other Name:	USGS-335943118042216	GAMA PFAS Testing:	Not Reported
Groundwater Quality Data:	https://gamagroundwater.waterboards.ca.gov/gama/gamamap/public/GamaDataDisplay.asp?dataset=USGSNEW&samp_date=&global_id=&assigned_name=USGS-335943118042216&store_num=		
GeoTracker Data:	Not Reported		

L132
SW
1/2 - 1 Mile
Lower

CA WELLS **CAUSGSN00010433**

Well ID:	USGS-335943118042209	Well Type:	UNK
Source:	United States Geological Survey		
Other Name:	USGS-335943118042209	GAMA PFAS Testing:	Not Reported
Groundwater Quality Data:	https://gamagroundwater.waterboards.ca.gov/gama/gamamap/public/GamaDataDisplay.asp?dataset=USGSNEW&samp_date=&global_id=&assigned_name=USGS-335943118042209&store_num=		
GeoTracker Data:	Not Reported		

L133
SW
1/2 - 1 Mile
Lower

CA WELLS **CAUSGSN00000734**

Well ID:	USGS-335943118042219	Well Type:	UNK
Source:	United States Geological Survey		
Other Name:	USGS-335943118042219	GAMA PFAS Testing:	Not Reported
Groundwater Quality Data:	https://gamagroundwater.waterboards.ca.gov/gama/gamamap/public/GamaDataDisplay.asp?dataset=USGSNEW&samp_date=&global_id=&assigned_name=USGS-335943118042219&store_num=		
GeoTracker Data:	Not Reported		

GEOCHECK® - PHYSICAL SETTING SOURCE MAP FINDINGS

Map ID
Direction
Distance
Elevation | Database | EDR ID Number

L134
SW
1/2 - 1 Mile
Lower

CA WELLS **CAUSGSN00000711**

Well ID:	USGS-335943118042231	Well Type:	UNK
Source:	United States Geological Survey		
Other Name:	USGS-335943118042231	GAMA PFAS Testing:	Not Reported
Groundwater Quality Data:	https://gamagroundwater.waterboards.ca.gov/gama/gamamap/public/GamaDataDisplay.asp?dataset=USGSNEW&samp_date=&global_id=&assigned_name=USGS-335943118042231&store_num=		
GeoTracker Data:	Not Reported		

L135
SW
1/2 - 1 Mile
Lower

CA WELLS **CAUSGSN00003180**

Well ID:	USGS-335943118042225	Well Type:	UNK
Source:	United States Geological Survey		
Other Name:	USGS-335943118042225	GAMA PFAS Testing:	Not Reported
Groundwater Quality Data:	https://gamagroundwater.waterboards.ca.gov/gama/gamamap/public/GamaDataDisplay.asp?dataset=USGSNEW&samp_date=&global_id=&assigned_name=USGS-335943118042225&store_num=		
GeoTracker Data:	Not Reported		

L136
SW
1/2 - 1 Mile
Lower

CA WELLS **CAUSGSN00017774**

Well ID:	USGS-335943118042244	Well Type:	UNK
Source:	United States Geological Survey		
Other Name:	USGS-335943118042244	GAMA PFAS Testing:	Not Reported
Groundwater Quality Data:	https://gamagroundwater.waterboards.ca.gov/gama/gamamap/public/GamaDataDisplay.asp?dataset=USGSNEW&samp_date=&global_id=&assigned_name=USGS-335943118042244&store_num=		
GeoTracker Data:	Not Reported		

L137
SW
1/2 - 1 Mile
Lower

CA WELLS **CAUSGSN00001963**

Well ID:	USGS-335943118042215	Well Type:	UNK
Source:	United States Geological Survey		
Other Name:	USGS-335943118042215	GAMA PFAS Testing:	Not Reported
Groundwater Quality Data:	https://gamagroundwater.waterboards.ca.gov/gama/gamamap/public/GamaDataDisplay.asp?dataset=USGSNEW&samp_date=&global_id=&assigned_name=USGS-335943118042215&store_num=		
GeoTracker Data:	Not Reported		

GEOCHECK® - PHYSICAL SETTING SOURCE MAP FINDINGS

Map ID
Direction
Distance
Elevation | Database | EDR ID Number

L138
SW
1/2 - 1 Mile
Lower

CA WELLS **CAUSGSN00002566**

Well ID:	USGS-335943118042214	Well Type:	UNK
Source:	United States Geological Survey		
Other Name:	USGS-335943118042214	GAMA PFAS Testing:	Not Reported
Groundwater Quality Data:	https://gamagroundwater.waterboards.ca.gov/gama/gamamap/public/GamaDataDisplay.asp?dataset=USGSNEW&samp_date=&global_id=&assigned_name=USGS-335943118042214&store_num=		
GeoTracker Data:	Not Reported		

L139
SW
1/2 - 1 Mile
Lower

CA WELLS **CAUSGSN00003795**

Well ID:	USGS-335943118042218	Well Type:	UNK
Source:	United States Geological Survey		
Other Name:	USGS-335943118042218	GAMA PFAS Testing:	Not Reported
Groundwater Quality Data:	https://gamagroundwater.waterboards.ca.gov/gama/gamamap/public/GamaDataDisplay.asp?dataset=USGSNEW&samp_date=&global_id=&assigned_name=USGS-335943118042218&store_num=		
GeoTracker Data:	Not Reported		

L140
SW
1/2 - 1 Mile
Lower

CA WELLS **CAUSGSN00009191**

Well ID:	USGS-335943118042228	Well Type:	UNK
Source:	United States Geological Survey		
Other Name:	USGS-335943118042228	GAMA PFAS Testing:	Not Reported
Groundwater Quality Data:	https://gamagroundwater.waterboards.ca.gov/gama/gamamap/public/GamaDataDisplay.asp?dataset=USGSNEW&samp_date=&global_id=&assigned_name=USGS-335943118042228&store_num=		
GeoTracker Data:	Not Reported		

L141
SW
1/2 - 1 Mile
Lower

CA WELLS **CAUSGSN00008620**

Well ID:	USGS-335943118042248	Well Type:	UNK
Source:	United States Geological Survey		
Other Name:	USGS-335943118042248	GAMA PFAS Testing:	Not Reported
Groundwater Quality Data:	https://gamagroundwater.waterboards.ca.gov/gama/gamamap/public/GamaDataDisplay.asp?dataset=USGSNEW&samp_date=&global_id=&assigned_name=USGS-335943118042248&store_num=		
GeoTracker Data:	Not Reported		

GEOCHECK® - PHYSICAL SETTING SOURCE MAP FINDINGS

Map ID
Direction
Distance
Elevation | Database | EDR ID Number

L142
SW
1/2 - 1 Mile
Lower

CA WELLS **CAUSGSN00012903**

Well ID:	USGS-335943118042229	Well Type:	UNK
Source:	United States Geological Survey		
Other Name:	USGS-335943118042229	GAMA PFAS Testing:	Not Reported
Groundwater Quality Data:	https://gamagroundwater.waterboards.ca.gov/gama/gamamap/public/GamaDataDisplay.asp?dataset=USGSNEW&samp_date=&global_id=&assigned_name=USGS-335943118042229&store_num=		
GeoTracker Data:	Not Reported		

L143
SW
1/2 - 1 Mile
Lower

CA WELLS **CAUSGSN00017779**

Well ID:	USGS-335943118042211	Well Type:	UNK
Source:	United States Geological Survey		
Other Name:	USGS-335943118042211	GAMA PFAS Testing:	Not Reported
Groundwater Quality Data:	https://gamagroundwater.waterboards.ca.gov/gama/gamamap/public/GamaDataDisplay.asp?dataset=USGSNEW&samp_date=&global_id=&assigned_name=USGS-335943118042211&store_num=		
GeoTracker Data:	Not Reported		

L144
SW
1/2 - 1 Mile
Lower

CA WELLS **CAUSGSN00012904**

Well ID:	USGS-335943118042242	Well Type:	UNK
Source:	United States Geological Survey		
Other Name:	USGS-335943118042242	GAMA PFAS Testing:	Not Reported
Groundwater Quality Data:	https://gamagroundwater.waterboards.ca.gov/gama/gamamap/public/GamaDataDisplay.asp?dataset=USGSNEW&samp_date=&global_id=&assigned_name=USGS-335943118042242&store_num=		
GeoTracker Data:	Not Reported		

L145
SW
1/2 - 1 Mile
Lower

CA WELLS **CAUSGSN00014745**

Well ID:	USGS-335943118042217	Well Type:	UNK
Source:	United States Geological Survey		
Other Name:	USGS-335943118042217	GAMA PFAS Testing:	Not Reported
Groundwater Quality Data:	https://gamagroundwater.waterboards.ca.gov/gama/gamamap/public/GamaDataDisplay.asp?dataset=USGSNEW&samp_date=&global_id=&assigned_name=USGS-335943118042217&store_num=		
GeoTracker Data:	Not Reported		

GEOCHECK® - PHYSICAL SETTING SOURCE MAP FINDINGS

Map ID
Direction
Distance
Elevation | Database | EDR ID Number

L146
SW
1/2 - 1 Mile
Lower

CA WELLS **CAUSGSN00018961**

Well ID:	USGS-335943118042220	Well Type:	UNK
Source:	United States Geological Survey		
Other Name:	USGS-335943118042220	GAMA PFAS Testing:	Not Reported
Groundwater Quality Data:	https://gamagroundwater.waterboards.ca.gov/gama/gamamap/public/GamaDataDisplay.asp?dataset=USGSNEW&samp_date=&global_id=&assigned_name=USGS-335943118042220&store_num=		
GeoTracker Data:	Not Reported		

L147
SW
1/2 - 1 Mile
Lower

CA WELLS **CAUSGSN00015369**

Well ID:	USGS-335943118042249	Well Type:	UNK
Source:	United States Geological Survey		
Other Name:	USGS-335943118042249	GAMA PFAS Testing:	Not Reported
Groundwater Quality Data:	https://gamagroundwater.waterboards.ca.gov/gama/gamamap/public/GamaDataDisplay.asp?dataset=USGSNEW&samp_date=&global_id=&assigned_name=USGS-335943118042249&store_num=		
GeoTracker Data:	Not Reported		

L148
SW
1/2 - 1 Mile
Lower

CA WELLS **CAUSGSN00001369**

Well ID:	USGS-335943118042221	Well Type:	UNK
Source:	United States Geological Survey		
Other Name:	USGS-335943118042221	GAMA PFAS Testing:	Not Reported
Groundwater Quality Data:	https://gamagroundwater.waterboards.ca.gov/gama/gamamap/public/GamaDataDisplay.asp?dataset=USGSNEW&samp_date=&global_id=&assigned_name=USGS-335943118042221&store_num=		
GeoTracker Data:	Not Reported		

L149
SW
1/2 - 1 Mile
Lower

CA WELLS **CAUSGSN00011073**

Well ID:	USGS-335943118042208	Well Type:	UNK
Source:	United States Geological Survey		
Other Name:	USGS-335943118042208	GAMA PFAS Testing:	Not Reported
Groundwater Quality Data:	https://gamagroundwater.waterboards.ca.gov/gama/gamamap/public/GamaDataDisplay.asp?dataset=USGSNEW&samp_date=&global_id=&assigned_name=USGS-335943118042208&store_num=		
GeoTracker Data:	Not Reported		

GEOCHECK® - PHYSICAL SETTING SOURCE MAP FINDINGS

Map ID
Direction
Distance
Elevation | Database | EDR ID Number

L150
SW
1/2 - 1 Mile
Lower

CA WELLS **CAUSGSN00007384**

Well ID:	USGS-335943118042234	Well Type:	UNK
Source:	United States Geological Survey		
Other Name:	USGS-335943118042234	GAMA PFAS Testing:	Not Reported
Groundwater Quality Data:	https://gamagroundwater.waterboards.ca.gov/gama/gamamap/public/GamaDataDisplay.asp?dataset=USGSNEW&samp_date=&global_id=&assigned_name=USGS-335943118042234&store_num=		
GeoTracker Data:	Not Reported		

L151
SW
1/2 - 1 Mile
Lower

CA WELLS **CAUSGSN00007407**

Well ID:	USGS-335943118042212	Well Type:	UNK
Source:	United States Geological Survey		
Other Name:	USGS-335943118042212	GAMA PFAS Testing:	Not Reported
Groundwater Quality Data:	https://gamagroundwater.waterboards.ca.gov/gama/gamamap/public/GamaDataDisplay.asp?dataset=USGSNEW&samp_date=&global_id=&assigned_name=USGS-335943118042212&store_num=		
GeoTracker Data:	Not Reported		

L152
SW
1/2 - 1 Mile
Lower

CA WELLS **CAUSGSN00012289**

Well ID:	USGS-335943118042210	Well Type:	UNK
Source:	United States Geological Survey		
Other Name:	USGS-335943118042210	GAMA PFAS Testing:	Not Reported
Groundwater Quality Data:	https://gamagroundwater.waterboards.ca.gov/gama/gamamap/public/GamaDataDisplay.asp?dataset=USGSNEW&samp_date=&global_id=&assigned_name=USGS-335943118042210&store_num=		
GeoTracker Data:	Not Reported		

L153
SW
1/2 - 1 Mile
Lower

CA WELLS **CAUSGSN00006830**

Well ID:	USGS-335943118042213	Well Type:	UNK
Source:	United States Geological Survey		
Other Name:	USGS-335943118042213	GAMA PFAS Testing:	Not Reported
Groundwater Quality Data:	https://gamagroundwater.waterboards.ca.gov/gama/gamamap/public/GamaDataDisplay.asp?dataset=USGSNEW&samp_date=&global_id=&assigned_name=USGS-335943118042213&store_num=		
GeoTracker Data:	Not Reported		

GEOCHECK® - PHYSICAL SETTING SOURCE MAP FINDINGS

Map ID
Direction
Distance
Elevation | Database | EDR ID Number

L154
SW
1/2 - 1 Mile
Lower

CA WELLS **CAUSGSN00012900**

Well ID:	USGS-335943118042223	Well Type:	UNK
Source:	United States Geological Survey		
Other Name:	USGS-335943118042223	GAMA PFAS Testing:	Not Reported
Groundwater Quality Data:	https://gamagroundwater.waterboards.ca.gov/gama/gamamap/public/GamaDataDisplay.asp?dataset=USGSNEW&samp_date=&global_id=&assigned_name=USGS-335943118042223&store_num=		
GeoTracker Data:	Not Reported		

L155
SW
1/2 - 1 Mile
Lower

CA WELLS **CAUSGSN00007380**

Well ID:	USGS-335943118042243	Well Type:	UNK
Source:	United States Geological Survey		
Other Name:	USGS-335943118042243	GAMA PFAS Testing:	Not Reported
Groundwater Quality Data:	https://gamagroundwater.waterboards.ca.gov/gama/gamamap/public/GamaDataDisplay.asp?dataset=USGSNEW&samp_date=&global_id=&assigned_name=USGS-335943118042243&store_num=		
GeoTracker Data:	Not Reported		

L156
SW
1/2 - 1 Mile
Lower

CA WELLS **CAUSGSN00017135**

Well ID:	USGS-335943118042227	Well Type:	UNK
Source:	United States Geological Survey		
Other Name:	USGS-335943118042227	GAMA PFAS Testing:	Not Reported
Groundwater Quality Data:	https://gamagroundwater.waterboards.ca.gov/gama/gamamap/public/GamaDataDisplay.asp?dataset=USGSNEW&samp_date=&global_id=&assigned_name=USGS-335943118042227&store_num=		
GeoTracker Data:	Not Reported		

L157
SW
1/2 - 1 Mile
Lower

CA WELLS **CAUSGSN00017756**

Well ID:	USGS-335943118042206	Well Type:	UNK
Source:	United States Geological Survey		
Other Name:	USGS-335943118042206	GAMA PFAS Testing:	Not Reported
Groundwater Quality Data:	https://gamagroundwater.waterboards.ca.gov/gama/gamamap/public/GamaDataDisplay.asp?dataset=USGSNEW&samp_date=&global_id=&assigned_name=USGS-335943118042206&store_num=		
GeoTracker Data:	Not Reported		

GEOCHECK® - PHYSICAL SETTING SOURCE MAP FINDINGS

Map ID
Direction
Distance
Elevation | Database | EDR ID Number

L158
SW
1/2 - 1 Mile
Lower

CA WELLS **CAUSGSN00003183**

Well ID:	USGS-335943118042226	Well Type:	UNK
Source:	United States Geological Survey		
Other Name:	USGS-335943118042226	GAMA PFAS Testing:	Not Reported
Groundwater Quality Data:	https://gamagroundwater.waterboards.ca.gov/gama/gamamap/public/GamaDataDisplay.asp?dataset=USGSNEW&samp_date=&global_id=&assigned_name=USGS-335943118042226&store_num=		
GeoTracker Data:	Not Reported		

L159
SW
1/2 - 1 Mile
Lower

CA WELLS **CAUSGSN00011048**

Well ID:	USGS-335943118042201	Well Type:	UNK
Source:	United States Geological Survey		
Other Name:	USGS-335943118042201	GAMA PFAS Testing:	Not Reported
Groundwater Quality Data:	https://gamagroundwater.waterboards.ca.gov/gama/gamamap/public/GamaDataDisplay.asp?dataset=USGSNEW&samp_date=&global_id=&assigned_name=USGS-335943118042201&store_num=		
GeoTracker Data:	Not Reported		

L160
SW
1/2 - 1 Mile
Lower

CA WELLS **CAUSGSN00017159**

Well ID:	USGS-335943118042245	Well Type:	UNK
Source:	United States Geological Survey		
Other Name:	USGS-335943118042245	GAMA PFAS Testing:	Not Reported
Groundwater Quality Data:	https://gamagroundwater.waterboards.ca.gov/gama/gamamap/public/GamaDataDisplay.asp?dataset=USGSNEW&samp_date=&global_id=&assigned_name=USGS-335943118042245&store_num=		
GeoTracker Data:	Not Reported		

L161
SW
1/2 - 1 Mile
Lower

CA WELLS **CAUSGSN00004425**

Well ID:	USGS-335943118042233	Well Type:	UNK
Source:	United States Geological Survey		
Other Name:	USGS-335943118042233	GAMA PFAS Testing:	Not Reported
Groundwater Quality Data:	https://gamagroundwater.waterboards.ca.gov/gama/gamamap/public/GamaDataDisplay.asp?dataset=USGSNEW&samp_date=&global_id=&assigned_name=USGS-335943118042233&store_num=		
GeoTracker Data:	Not Reported		

Map ID
Direction
Distance
Elevation | Database | EDR ID Number

O162
North
1/2 - 1 Mile
Lower

CA WELLS **CALLNL000001113**

Well ID:	103142	Well Type:	MUNICIPAL
Source:	Lawrence Livermore National Laboratory		
Other Name:	02S/11W-04H01 S	GAMA PFAS Testing:	Not Reported
Groundwater Quality Data:	Not Reported		
GeoTracker Data:	Not Reported		
Chemical:	Neon	Results:	.00000058813
Units:	cm3STP/g	Date:	08/18/2005
Chemical:	Xenon	Results:	.0000000136985
Units:	cm3STP/g	Date:	08/18/2005
Chemical:	Tritium (Hydrogen 3)	Results:	23
Units:	pCi/L	Date:	09/22/2005
Chemical:	Helium-4	Results:	.000000150312
Units:	cm3STP/g	Date:	08/18/2005
Chemical:	Krypton	Results:	.000000125585
Units:	cm3STP/g	Date:	08/18/2005
Chemical:	Helium-3/Helium-4	Results:	.00000138219
Units:	atom ratio	Date:	08/18/2005
Chemical:	Argon	Results:	.000659535
Units:	cm3STP/g	Date:	08/18/2005

M163
WSW
1/2 - 1 Mile
Lower

CA WELLS **CAEDF0000131425**

Well ID:	T0603704919-TSG-MW-26	Well Type:	MONITORING
Source:	EDF	Other Name:	TSG-MW-26
GAMA PFAS Testing:	Not Reported		
Groundwater Quality Data:	https://gamagroundwater.waterboards.ca.gov/gama/gamamap/public/GamaDataDisplay.asp?dataset=EDF&samp_date=&global_id=T0603704919&assigned_name=TSG-MW-26&store_num=		
GeoTracker Data:	https://geotracker.waterboards.ca.gov/profile_report.asp?cmd=MWEDFResults&global_id=T0603704919&assigned_name=TSG-MW-26		

Map ID
Direction
Distance
Elevation | Database | EDR ID Number

M164
WSW
1/2 - 1 Mile
Lower

CA WELLS **CAEDF0000071739**

Well ID:	T0603704919-TSG-MW-6	Well Type:	MONITORING
Source:	EDF	Other Name:	TSG-MW-6
GAMA PFAS Testing:	Not Reported		
Groundwater Quality Data:	https://gamagroundwater.waterboards.ca.gov/gama/gamamap/public/GamaDataDisplay.asp?dataset=EDF&samp_date=&global_id=T0603704919&assigned_name=TSG-MW-6&store_num=		
GeoTracker Data:	https://geotracker.waterboards.ca.gov/profile_report.asp?cmd=MWEDFResults&global_id=T0603704919&assigned_name=TSG-MW-6		

M165
WSW
1/2 - 1 Mile
Lower

CA WELLS **CAEDF0000064504**

Well ID:	T0603704919-TSG-MW-4	Well Type:	MONITORING
Source:	EDF	Other Name:	TSG-MW-4
GAMA PFAS Testing:	Not Reported		
Groundwater Quality Data:	https://gamagroundwater.waterboards.ca.gov/gama/gamamap/public/GamaDataDisplay.asp?dataset=EDF&samp_date=&global_id=T0603704919&assigned_name=TSG-MW-4&store_num=		
GeoTracker Data:	https://geotracker.waterboards.ca.gov/profile_report.asp?cmd=MWEDFResults&global_id=T0603704919&assigned_name=TSG-MW-4		

M166
WSW
1/2 - 1 Mile
Lower

CA WELLS **CAEDF0000122854**

Well ID:	T0603704919-TSG-P-1A	Well Type:	MONITORING
Source:	EDF	Other Name:	TSG-P-1A
GAMA PFAS Testing:	Not Reported		
Groundwater Quality Data:	https://gamagroundwater.waterboards.ca.gov/gama/gamamap/public/GamaDataDisplay.asp?dataset=EDF&samp_date=&global_id=T0603704919&assigned_name=TSG-P-1A&store_num=		
GeoTracker Data:	https://geotracker.waterboards.ca.gov/profile_report.asp?cmd=MWEDFResults&global_id=T0603704919&assigned_name=TSG-P-1A		

M167
WSW
1/2 - 1 Mile
Lower

CA WELLS **CAEDF0000059659**

Well ID:	T0603704919-TSG-P-1C	Well Type:	MONITORING
Source:	EDF	Other Name:	TSG-P-1C
GAMA PFAS Testing:	Not Reported		
Groundwater Quality Data:	https://gamagroundwater.waterboards.ca.gov/gama/gamamap/public/GamaDataDisplay.asp?dataset=EDF&samp_date=&global_id=T0603704919&assigned_name=TSG-P-1C&store_num=		
GeoTracker Data:	https://geotracker.waterboards.ca.gov/profile_report.asp?cmd=MWEDFResults&global_id=T0603704919&assigned_name=TSG-P-1C		

Map ID
Direction
Distance
Elevation | Database | EDR ID Number

M168
WSW
1/2 - 1 Mile
Lower

CA WELLS **CAEDF0000038066**

Well ID:	T0603704919-TSG-P-1B	Well Type:	MONITORING
Source:	EDF	Other Name:	TSG-P-1B
GAMA PFAS Testing:	Not Reported		
Groundwater Quality Data:	https://gamagroundwater.waterboards.ca.gov/gama/gamamap/public/GamaDataDisplay.asp?dataset=EDF&samp_date=&global_id=T0603704919&assigned_name=TSG-P-1B&store_num=		
GeoTracker Data:	https://geotracker.waterboards.ca.gov/profile_report.asp?cmd=MWEDFResults&global_id=T0603704919&assigned_name=TSG-P-1B		

M169
WSW
1/2 - 1 Mile
Lower

CA WELLS **CAEDF0000041781**

Well ID:	T0603704919-TSG-MW-27	Well Type:	MONITORING
Source:	EDF	Other Name:	TSG-MW-27
GAMA PFAS Testing:	Not Reported		
Groundwater Quality Data:	https://gamagroundwater.waterboards.ca.gov/gama/gamamap/public/GamaDataDisplay.asp?dataset=EDF&samp_date=&global_id=T0603704919&assigned_name=TSG-MW-27&store_num=		
GeoTracker Data:	https://geotracker.waterboards.ca.gov/profile_report.asp?cmd=MWEDFResults&global_id=T0603704919&assigned_name=TSG-MW-27		

M170
WSW
1/2 - 1 Mile
Lower

CA WELLS **CAEDF0000073517**

Well ID:	T0603704919-TSG-P-2B	Well Type:	MONITORING
Source:	EDF	Other Name:	TSG-P-2B
GAMA PFAS Testing:	Not Reported		
Groundwater Quality Data:	https://gamagroundwater.waterboards.ca.gov/gama/gamamap/public/GamaDataDisplay.asp?dataset=EDF&samp_date=&global_id=T0603704919&assigned_name=TSG-P-2B&store_num=		
GeoTracker Data:	https://geotracker.waterboards.ca.gov/profile_report.asp?cmd=MWEDFResults&global_id=T0603704919&assigned_name=TSG-P-2B		

M171
WSW
1/2 - 1 Mile
Lower

CA WELLS **CAEDF0000066226**

Well ID:	T0603704919-TSG-MW-2	Well Type:	MONITORING
Source:	EDF	Other Name:	TSG-MW-2
GAMA PFAS Testing:	Not Reported		
Groundwater Quality Data:	https://gamagroundwater.waterboards.ca.gov/gama/gamamap/public/GamaDataDisplay.asp?dataset=EDF&samp_date=&global_id=T0603704919&assigned_name=TSG-MW-2&store_num=		
GeoTracker Data:	https://geotracker.waterboards.ca.gov/profile_report.asp?cmd=MWEDFResults&global_id=T0603704919&assigned_name=TSG-MW-2		

Map ID
Direction
Distance
Elevation | Database | EDR ID Number

M172
WSW
1/2 - 1 Mile
Lower

CA WELLS **CAEDF0000082495**

Well ID:	T0603704919-TSG-P-2A	Well Type:	MONITORING
Source:	EDF	Other Name:	TSG-P-2A
GAMA PFAS Testing:	Not Reported		
Groundwater Quality Data:	https://gamagroundwater.waterboards.ca.gov/gama/gamamap/public/GamaDataDisplay.asp?dataset=EDF&samp_date=&global_id=T0603704919&assigned_name=TSG-P-2A&store_num=		
GeoTracker Data:	https://geotracker.waterboards.ca.gov/profile_report.asp?cmd=MWEDFResults&global_id=T0603704919&assigned_name=TSG-P-2A		

M173
WSW
1/2 - 1 Mile
Lower

CA WELLS **CAEDF0000053940**

Well ID:	T0603704919-TSG-MW-22C	Well Type:	MONITORING
Source:	EDF	Other Name:	TSG-MW-22C
GAMA PFAS Testing:	Not Reported		
Groundwater Quality Data:	https://gamagroundwater.waterboards.ca.gov/gama/gamamap/public/GamaDataDisplay.asp?dataset=EDF&samp_date=&global_id=T0603704919&assigned_name=TSG-MW-22C&store_num=		
GeoTracker Data:	https://geotracker.waterboards.ca.gov/profile_report.asp?cmd=MWEDFResults&global_id=T0603704919&assigned_name=TSG-MW-22C		

M174
WSW
1/2 - 1 Mile
Lower

CA WELLS **CAEDF0000093144**

Well ID:	T0603704919-TSG-MW-22B	Well Type:	MONITORING
Source:	EDF	Other Name:	TSG-MW-22B
GAMA PFAS Testing:	Not Reported		
Groundwater Quality Data:	https://gamagroundwater.waterboards.ca.gov/gama/gamamap/public/GamaDataDisplay.asp?dataset=EDF&samp_date=&global_id=T0603704919&assigned_name=TSG-MW-22B&store_num=		
GeoTracker Data:	https://geotracker.waterboards.ca.gov/profile_report.asp?cmd=MWEDFResults&global_id=T0603704919&assigned_name=TSG-MW-22B		

M175
WSW
1/2 - 1 Mile
Lower

CA WELLS **CAEDF0000093576**

Well ID:	T0603704919-TSG-MW-22A	Well Type:	MONITORING
Source:	EDF	Other Name:	TSG-MW-22A
GAMA PFAS Testing:	Not Reported		
Groundwater Quality Data:	https://gamagroundwater.waterboards.ca.gov/gama/gamamap/public/GamaDataDisplay.asp?dataset=EDF&samp_date=&global_id=T0603704919&assigned_name=TSG-MW-22A&store_num=		
GeoTracker Data:	https://geotracker.waterboards.ca.gov/profile_report.asp?cmd=MWEDFResults&global_id=T0603704919&assigned_name=TSG-MW-22A		

Map ID
Direction
Distance
Elevation | Database | EDR ID Number

M176
WSW
1/2 - 1 Mile
Lower

CA WELLS **CAEDF0000109340**

Well ID:	T0603704919-TSG-MW-5	Well Type:	MONITORING
Source:	EDF	Other Name:	TSG-MW-5
GAMA PFAS Testing:	Not Reported		
Groundwater Quality Data:	https://gamagroundwater.waterboards.ca.gov/gama/gamamap/public/GamaDataDisplay.asp?dataset=EDF&samp_date=&global_id=T0603704919&assigned_name=TSG-MW-5&store_num=		
GeoTracker Data:	https://geotracker.waterboards.ca.gov/profile_report.asp?cmd=MWEDFResults&global_id=T0603704919&assigned_name=TSG-MW-5		

L177
SW
1/2 - 1 Mile
Lower

FED USGS **USGS40000139668**

Organization ID:	USGS-CA		
Organization Name:	USGS California Water Science Center		
Monitor Location:	002S011W18L033S	Type:	Well
Description:	WP-3 5 FT GALV WELL POINT	HUC:	18070106
Drainage Area:	Not Reported	Drainage Area Units:	Not Reported
Contrib Drainage Area:	Not Reported	Contrib Drainage Area Unts:	Not Reported
Aquifer:	California Coastal Basin aquifers		
Formation Type:	Not Reported	Aquifer Type:	Not Reported
Construction Date:	19940830	Well Depth:	7.21
Well Depth Units:	ft	Well Hole Depth:	Not Reported
Well Hole Depth Units:	Not Reported		

Ground water levels,Number of Measurements:	10	Level reading date:	1995-10-04
Feet below surface:	Not Reported	Feet to sea level:	Not Reported
Note:	The site was dry (no water level recorded).		
Level reading date:	1995-10-04	Feet below surface:	Not Reported
Feet to sea level:	Not Reported		
Note:	The site was dry (no water level recorded).		
Level reading date:	1995-09-29	Feet below surface:	Not Reported
Feet to sea level:	Not Reported		
Note:	The site was dry (no water level recorded).		
Level reading date:	1995-09-29	Feet below surface:	Not Reported
Feet to sea level:	Not Reported		
Note:	The site was dry (no water level recorded).		
Level reading date:	1995-09-19	Feet below surface:	4.26
Feet to sea level:	Not Reported	Note:	Not Reported
Level reading date:	1995-09-19	Feet below surface:	4.26
Feet to sea level:	Not Reported	Note:	Not Reported
Level reading date:	1995-07-18	Feet below surface:	-0.41
Feet to sea level:	Not Reported	Note:	Not Reported
Level reading date:	1995-07-18	Feet below surface:	-0.41
Feet to sea level:	Not Reported	Note:	Not Reported

Level reading date:	1994-10-11	Feet below surface:	6.96
Feet to sea level:	Not Reported	Note:	Not Reported
Level reading date:	1994-10-11	Feet below surface:	6.96
Feet to sea level:	Not Reported	Note:	Not Reported

L178
SW
1/2 - 1 Mile
Lower

FED USGS **USGS40000139669**

Organization ID:	USGS-CA		
Organization Name:	USGS California Water Science Center		
Monitor Location:	002S011W18L034S	Type:	Well
Description:	WP-4 10 FT GALV WELL POINT		
HUC:	18070106	Drainage Area:	Not Reported
Drainage Area Units:	Not Reported	Contrib Drainage Area:	Not Reported
Contrib Drainage Area Unts:	Not Reported	Aquifer:	California Coastal Basin aquifers
Formation Type:	Not Reported	Aquifer Type:	Not Reported
Construction Date:	19940830	Well Depth:	11.65
Well Depth Units:	ft	Well Hole Depth:	Not Reported
Well Hole Depth Units:	Not Reported		

Ground water levels,Number of Measurements:	8	Level reading date:	1995-10-04
Feet below surface:	8.70	Feet to sea level:	Not Reported
Note:	Not Reported		
Level reading date:	1995-10-04	Feet below surface:	8.70
Feet to sea level:	Not Reported	Note:	Not Reported
Level reading date:	1995-09-29	Feet below surface:	5.87
Feet to sea level:	Not Reported	Note:	Not Reported
Level reading date:	1995-09-29	Feet below surface:	5.87
Feet to sea level:	Not Reported	Note:	Not Reported
Level reading date:	1995-09-19	Feet below surface:	4.16
Feet to sea level:	Not Reported	Note:	Not Reported
Level reading date:	1995-09-19	Feet below surface:	4.16
Feet to sea level:	Not Reported	Note:	Not Reported
Level reading date:	1995-07-18	Feet below surface:	0.11
Feet to sea level:	Not Reported	Note:	Not Reported
Level reading date:	1995-07-18	Feet below surface:	0.11
Feet to sea level:	Not Reported	Note:	Not Reported

L179
SW
1/2 - 1 Mile
Lower

FED USGS **USGS40000139670**

Organization ID:	USGS-CA		
Organization Name:	USGS California Water Science Center		
Monitor Location:	002S011W18L035S	Type:	Well
Description:	WP-5 20 FT GALV WELL POINT		
HUC:	18070106	Drainage Area:	Not Reported
Drainage Area Units:	Not Reported	Contrib Drainage Area:	Not Reported

Contrib Drainage Area Unts:	Not Reported	Aquifer:	California Coastal Basin aquifers
Formation Type:	Not Reported	Aquifer Type:	Not Reported
Construction Date:	19940830	Well Depth:	20.67
Well Depth Units:	ft	Well Hole Depth:	Not Reported
Well Hole Depth Units:	Not Reported		

Ground water levels,Number of Measurements:	8	Level reading date:	1995-10-04
Feet below surface:	10.34	Feet to sea level:	Not Reported
Note:	Not Reported		
Level reading date:	1995-10-04	Feet below surface:	10.34
Feet to sea level:	Not Reported	Note:	Not Reported
Level reading date:	1995-09-29	Feet below surface:	7.36
Feet to sea level:	Not Reported	Note:	Not Reported
Level reading date:	1995-09-29	Feet below surface:	7.36
Feet to sea level:	Not Reported	Note:	Not Reported
Level reading date:	1995-09-19	Feet below surface:	4.21
Feet to sea level:	Not Reported	Note:	Not Reported
Level reading date:	1995-09-19	Feet below surface:	4.21
Feet to sea level:	Not Reported	Note:	Not Reported
Level reading date:	1995-07-18	Feet below surface:	-0.29
Feet to sea level:	Not Reported	Note:	Not Reported
Level reading date:	1995-07-18	Feet below surface:	-0.29
Feet to sea level:	Not Reported	Note:	Not Reported

L180
SW
1/2 - 1 Mile
Lower

CA WELLS **CAUSGSN00005023**

Well ID:	USGS-335943118042403	Well Type:	UNK
Source:	United States Geological Survey		
Other Name:	USGS-335943118042403	GAMA PFAS Testing:	Not Reported
Groundwater Quality Data:	https://gamagroundwater.waterboards.ca.gov/gama/gamamap/public/GamaDataDisplay.asp?dataset=USGSNEW&samp_date=&global_id=&assigned_name=USGS-335943118042403&store_num=		
GeoTracker Data:	Not Reported		

O181
North
1/2 - 1 Mile
Lower

CA WELLS **CAUSGS000001912**

Well ID:	ULASGU-10	Well Type:	MUNICIPAL
Source:	United States Geological Survey		
Other Name:	ULASGU-10	GAMA PFAS Testing:	Not Reported
Groundwater Quality Data:	https://gamagroundwater.waterboards.ca.gov/gama/gamamap/public/GamaDataDisplay.asp?dataset=USGS&samp_date=&global_id=&assigned_name=ULASGU-10&store_num=		
GeoTracker Data:	Not Reported		

GEOCHECK® - PHYSICAL SETTING SOURCE MAP FINDINGS

Map ID
Direction
Distance
Elevation | Database | EDR ID Number

O182
North
1/2 - 1 Mile
Lower

CA WELLS **CAUSGSN00018361**

Well ID:	USGS-340043118040001	Well Type:	UNK
Source:	United States Geological Survey		
Other Name:	USGS-340043118040001	GAMA PFAS Testing:	Not Reported
Groundwater Quality Data:	https://gamagroundwater.waterboards.ca.gov/gama/gamamap/public/GamaDataDisplay.asp?dataset=USGSNEW&samp_date=&global_id=&assigned_name=USGS-340043118040001&store_num=		
GeoTracker Data:	Not Reported		

O183
North
1/2 - 1 Mile
Lower

CA WELLS **CADDW0000005749**

Well ID:	1910173-003	Well Type:	MUNICIPAL
Source:	Department of Health Services		
Other Name:	WELL 08 - INACTIVE	GAMA PFAS Testing:	Not Reported
Groundwater Quality Data:	https://gamagroundwater.waterboards.ca.gov/gama/gamamap/public/GamaDataDisplay.asp?dataset=DHS&samp_date=&global_id=&assigned_name=1910173-003&store_num=		
GeoTracker Data:	Not Reported		

O184
North
1/2 - 1 Mile
Lower

FED USGS **USGS40000139774**

Organization ID:	USGS-CA		
Organization Name:	USGS California Water Science Center		
Monitor Location:	002S011W07H001S	Type:	Well
Description:	GAMA ULAB FAST	HUC:	18070106
Drainage Area:	Not Reported	Drainage Area Units:	Not Reported
Contrib Drainage Area:	Not Reported	Contrib Drainage Area Unts:	Not Reported
Aquifer:	California Coastal Basin aquifers		
Formation Type:	Not Reported	Aquifer Type:	Not Reported
Construction Date:	19300927	Well Depth:	264
Well Depth Units:	ft	Well Hole Depth:	302
Well Hole Depth Units:	ft		

P185
SW
1/2 - 1 Mile
Lower

CA WELLS **CADWR8000006345**

State Well #:	02S11W18L033S	Station ID:	2535
Well Name:	Not Reported	Well Use:	Unknown
Well Type:	Unknown	Well Depth:	0
Basin Name:	Central	Well Completion Rpt #:	Not Reported

GEOCHECK® - PHYSICAL SETTING SOURCE MAP FINDINGS

Map ID
Direction
Distance
Elevation | Database | EDR ID Number

P186
SW
1/2 - 1 Mile
Lower

CA WELLS **CADWR8000006346**

State Well #:	02S11W18L034S	Station ID:	26183
Well Name:	Not Reported	Well Use:	Unknown
Well Type:	Unknown	Well Depth:	0
Basin Name:	Central	Well Completion Rpt #:	Not Reported

P187
SW
1/2 - 1 Mile
Lower

CA WELLS **CADWR8000006347**

State Well #:	02S11W18L035S	Station ID:	2671
Well Name:	Not Reported	Well Use:	Unknown
Well Type:	Unknown	Well Depth:	0
Basin Name:	Central	Well Completion Rpt #:	Not Reported

P188
SW
1/2 - 1 Mile
Lower

CA WELLS **CADWR8000006344**

State Well #:	02S11W18L032S	Station ID:	39614
Well Name:	Not Reported	Well Use:	Unknown
Well Type:	Unknown	Well Depth:	0
Basin Name:	Central	Well Completion Rpt #:	Not Reported

P189
SW
1/2 - 1 Mile
Lower

CA WELLS **CADWR8000006340**

State Well #:	02S11W18L028S	Station ID:	2533
Well Name:	Not Reported	Well Use:	Unknown
Well Type:	Unknown	Well Depth:	0
Basin Name:	Central	Well Completion Rpt #:	Not Reported

P190
SW
1/2 - 1 Mile
Lower

CA WELLS **CADWR8000006339**

State Well #:	02S11W18L027S	Station ID:	2532
Well Name:	Not Reported	Well Use:	Unknown
Well Type:	Unknown	Well Depth:	0
Basin Name:	Central	Well Completion Rpt #:	Not Reported

Map ID
Direction
Distance
Elevation | Database | EDR ID Number

P191
SW
1/2 - 1 Mile
Lower

CA WELLS **CADWR8000006341**

State Well #:	02S11W18L029S	Station ID:	27004
Well Name:	Not Reported	Well Use:	Unknown
Well Type:	Unknown	Well Depth:	0
Basin Name:	Central	Well Completion Rpt #:	Not Reported

P192
SW
1/2 - 1 Mile
Lower

CA WELLS **CADWR8000006343**

State Well #:	02S11W18L031S	Station ID:	27005
Well Name:	Not Reported	Well Use:	Unknown
Well Type:	Unknown	Well Depth:	0
Basin Name:	Central	Well Completion Rpt #:	Not Reported

P193
SW
1/2 - 1 Mile
Lower

CA WELLS **CADWR8000006342**

State Well #:	02S11W18L030S	Station ID:	2534
Well Name:	Not Reported	Well Use:	Unknown
Well Type:	Unknown	Well Depth:	0
Basin Name:	Central	Well Completion Rpt #:	Not Reported

Q194
WSW
1/2 - 1 Mile
Lower

CA WELLS **CAEDF0000104196**

Well ID:	T0603704919-TSG-MW-21A	Well Type:	MONITORING
Source:	EDF	Other Name:	TSG-MW-21A
GAMA PFAS Testing:	Not Reported		
Groundwater Quality Data:	https://gamagroundwater.waterboards.ca.gov/gama/gamamap/public/GamaDataDisplay.asp?dataset=EDF&samp_date=&global_id=T0603704919&assigned_name=TSG-MW-21A&store_num=		
GeoTracker Data:	https://geotracker.waterboards.ca.gov/profile_report.asp?cmd=MWEDFResults&global_id=T0603704919&assigned_name=TSG-MW-21A		

Q195
WSW
1/2 - 1 Mile
Lower

CA WELLS **CAEDF0000131187**

Well ID:	T0603704919-TSG-MW-21C	Well Type:	MONITORING
Source:	EDF	Other Name:	TSG-MW-21C
GAMA PFAS Testing:	Not Reported		
Groundwater Quality Data:	https://gamagroundwater.waterboards.ca.gov/gama/gamamap/public/GamaDataDisplay.asp?dataset=EDF&samp_date=&global_id=T0603704919&assigned_name=TSG-MW-21C&store_num=		

GeoTracker Data: https://geotracker.waterboards.ca.gov/profile_report.asp?cmd=MWEDFResults&global_id=T0603704919&assigned_name=TSG-MW-21C

Q196
WSW
1/2 - 1 Mile
Lower

CA WELLS **CAEDF0000110579**

Well ID:	T0603704919-TSG-MW-21B	Well Type:	MONITORING
Source:	EDF	Other Name:	TSG-MW-21B
GAMA PFAS Testing:	Not Reported		
Groundwater Quality Data:	https://gamagroundwater.waterboards.ca.gov/gama/gamamap/public/GamaDataDisplay.asp?dataset=EDF&samp_date=&global_id=T0603704919&assigned_name=TSG-MW-21B&store_num=		
GeoTracker Data:	https://geotracker.waterboards.ca.gov/profile_report.asp?cmd=MWEDFResults&global_id=T0603704919&assigned_name=TSG-MW-21B		

R197
ESE
1/2 - 1 Mile
Higher

CA WELLS **CAEDF0000004299**

Well ID:	T10000000561-MW11	Well Type:	MONITORING
Source:	EDF	Other Name:	MW11
GAMA PFAS Testing:	Not Reported		
Groundwater Quality Data:	https://gamagroundwater.waterboards.ca.gov/gama/gamamap/public/GamaDataDisplay.asp?dataset=EDF&samp_date=&global_id=T10000000561&assigned_name=MW11&store_num=		
GeoTracker Data:	https://geotracker.waterboards.ca.gov/profile_report.asp?cmd=MWEDFResults&global_id=T10000000561&assigned_name=MW11		

O198
North
1/2 - 1 Mile
Lower

CA WELLS **CAUSGSN00005655**

Well ID:	USGS-340045118035501	Well Type:	UNK
Source:	United States Geological Survey		
Other Name:	USGS-340045118035501	GAMA PFAS Testing:	Not Reported
Groundwater Quality Data:	https://gamagroundwater.waterboards.ca.gov/gama/gamamap/public/GamaDataDisplay.asp?dataset=USGSNEW&samp_date=&global_id=&assigned_name=USGS-340045118035501&store_num=		
GeoTracker Data:	Not Reported		

O199
North
1/2 - 1 Mile
Lower

FED USGS **USGS40000139780**

Organization ID:	USGS-CA		
Organization Name:	USGS California Water Science Center		
Monitor Location:	002S011W07J001S	Type:	Well
Description:	Not Reported	HUC:	18070106
Drainage Area:	Not Reported	Drainage Area Units:	Not Reported
Contrib Drainage Area:	Not Reported	Contrib Drainage Area Unts:	Not Reported
Aquifer:	California Coastal Basin aquifers		
Formation Type:	Not Reported	Aquifer Type:	Not Reported

Construction Date:	Not Reported	Well Depth:	722
Well Depth Units:	ft	Well Hole Depth:	1000
Well Hole Depth Units:	ft		

R200
ESE
1/2 - 1 Mile
Higher

CA WELLS **CAEDF0000047253**

Well ID:	T10000000561-MW8	Well Type:	MONITORING
Source:	EDF	Other Name:	MW8
GAMA PFAS Testing:	Not Reported		
Groundwater Quality Data:	https://gamagroundwater.waterboards.ca.gov/gama/gamamap/public/GamaDataDisplay.asp?dataset=EDF&samp_date=&global_id=T10000000561&assigned_name=MW8&store_num=		
GeoTracker Data:	https://geotracker.waterboards.ca.gov/profile_report.asp?cmd=MWEDFResults&global_id=T10000000561&assigned_name=MW8		

R201
ESE
1/2 - 1 Mile
Higher

CA WELLS **CAEDF0000051965**

Well ID:	T10000000561-MW7	Well Type:	MONITORING
Source:	EDF	Other Name:	MW7
GAMA PFAS Testing:	Not Reported		
Groundwater Quality Data:	https://gamagroundwater.waterboards.ca.gov/gama/gamamap/public/GamaDataDisplay.asp?dataset=EDF&samp_date=&global_id=T10000000561&assigned_name=MW7&store_num=		
GeoTracker Data:	https://geotracker.waterboards.ca.gov/profile_report.asp?cmd=MWEDFResults&global_id=T10000000561&assigned_name=MW7		

R202
ESE
1/2 - 1 Mile
Higher

CA WELLS **CAEDF0000082338**

Well ID:	T10000000561-MW5R	Well Type:	MONITORING
Source:	EDF	Other Name:	MW5R
GAMA PFAS Testing:	Not Reported		
Groundwater Quality Data:	https://gamagroundwater.waterboards.ca.gov/gama/gamamap/public/GamaDataDisplay.asp?dataset=EDF&samp_date=&global_id=T10000000561&assigned_name=MW5R&store_num=		
GeoTracker Data:	https://geotracker.waterboards.ca.gov/profile_report.asp?cmd=MWEDFResults&global_id=T10000000561&assigned_name=MW5R		

R203
ESE
1/2 - 1 Mile
Higher

CA WELLS **CAEDF0000121259**

Well ID:	T10000000561-MW6	Well Type:	MONITORING
Source:	EDF	Other Name:	MW6
GAMA PFAS Testing:	Not Reported		
Groundwater Quality Data:	https://gamagroundwater.waterboards.ca.gov/gama/gamamap/public/GamaDataDisplay.asp?dataset=EDF&samp_date=&global_id=T10000000561&assigned_name=MW6&store_num=		
GeoTracker Data:	https://geotracker.waterboards.ca.gov/profile_report.asp?cmd=MWEDFResults&global_id=T10000000561&assigned_name=MW6		

Map ID
Direction
Distance
Elevation | Database | EDR ID Number

R204
ESE
1/2 - 1 Mile
Higher

CA WELLS **CAEDF0000121757**

Well ID:	T10000000561-MW5	Well Type:	MONITORING
Source:	EDF	Other Name:	MW5
GAMA PFAS Testing:	Not Reported		
Groundwater Quality Data:	https://gamagroundwater.waterboards.ca.gov/gama/gamamap/public/GamaDataDisplay.asp?dataset=EDF&samp_date=&global_id=T10000000561&assigned_name=MW5&store_num=		
GeoTracker Data:	https://geotracker.waterboards.ca.gov/profile_report.asp?cmd=MWEDFResults&global_id=T10000000561&assigned_name=MW5		

R205
ESE
1/2 - 1 Mile
Higher

CA WELLS **CAEDF0000111043**

Well ID:	T10000000561-MW3	Well Type:	MONITORING
Source:	EDF	Other Name:	MW3
GAMA PFAS Testing:	Not Reported		
Groundwater Quality Data:	https://gamagroundwater.waterboards.ca.gov/gama/gamamap/public/GamaDataDisplay.asp?dataset=EDF&samp_date=&global_id=T10000000561&assigned_name=MW3&store_num=		
GeoTracker Data:	https://geotracker.waterboards.ca.gov/profile_report.asp?cmd=MWEDFResults&global_id=T10000000561&assigned_name=MW3		

R206
ESE
1/2 - 1 Mile
Higher

CA WELLS **CAEDF0000032093**

Well ID:	T10000000561-MW9	Well Type:	MONITORING
Source:	EDF	Other Name:	MW9
GAMA PFAS Testing:	Not Reported		
Groundwater Quality Data:	https://gamagroundwater.waterboards.ca.gov/gama/gamamap/public/GamaDataDisplay.asp?dataset=EDF&samp_date=&global_id=T10000000561&assigned_name=MW9&store_num=		
GeoTracker Data:	https://geotracker.waterboards.ca.gov/profile_report.asp?cmd=MWEDFResults&global_id=T10000000561&assigned_name=MW9		

R207
ESE
1/2 - 1 Mile
Higher

CA WELLS **CAEDF0000086048**

Well ID:	T10000000561-MW1	Well Type:	MONITORING
Source:	EDF	Other Name:	MW1
GAMA PFAS Testing:	Not Reported		
Groundwater Quality Data:	https://gamagroundwater.waterboards.ca.gov/gama/gamamap/public/GamaDataDisplay.asp?dataset=EDF&samp_date=&global_id=T10000000561&assigned_name=MW1&store_num=		
GeoTracker Data:	https://geotracker.waterboards.ca.gov/profile_report.asp?cmd=MWEDFResults&global_id=T10000000561&assigned_name=MW1		

Map ID
Direction
Distance
Elevation | Database | EDR ID Number

S208
South
1/2 - 1 Mile
Lower

CA WELLS **CADWR0000015469**

Well ID:	02S11W18R001S	Well Type:	UNK
Source:	Department of Water Resources		
Other Name:	02S11W18R001S	GAMA PFAS Testing:	Not Reported
Groundwater Quality Data:	https://gamagroundwater.waterboards.ca.gov/gama/gamamap/public/GamaDataDisplay.asp?dataset=DWR&samp_date=&global_id=&assigned_name=02S11W18R001S&store_num=		
GeoTracker Data:	Not Reported		

T209
WSW
1/2 - 1 Mile
Lower

CA WELLS **CAEDF0000067156**

Well ID:	T0603704919-TSG-MW-30B	Well Type:	MONITORING
Source:	EDF	Other Name:	TSG-MW-30B
GAMA PFAS Testing:	Not Reported		
Groundwater Quality Data:	https://gamagroundwater.waterboards.ca.gov/gama/gamamap/public/GamaDataDisplay.asp?dataset=EDF&samp_date=&global_id=T0603704919&assigned_name=TSG-MW-30B&store_num=		
GeoTracker Data:	https://geotracker.waterboards.ca.gov/profile_report.asp?cmd=MWEDFResults&global_id=T0603704919&assigned_name=TSG-MW-30B		

T210
WSW
1/2 - 1 Mile
Lower

CA WELLS **CAEDF0000113335**

Well ID:	T0603704919-TSG-MW-31B	Well Type:	MONITORING
Source:	EDF	Other Name:	TSG-MW-31B
GAMA PFAS Testing:	Not Reported		
Groundwater Quality Data:	https://gamagroundwater.waterboards.ca.gov/gama/gamamap/public/GamaDataDisplay.asp?dataset=EDF&samp_date=&global_id=T0603704919&assigned_name=TSG-MW-31B&store_num=		
GeoTracker Data:	https://geotracker.waterboards.ca.gov/profile_report.asp?cmd=MWEDFResults&global_id=T0603704919&assigned_name=TSG-MW-31B		

T211
WSW
1/2 - 1 Mile
Lower

CA WELLS **CAEDF0000043530**

Well ID:	T0603704919-TSG-MW-29A	Well Type:	MONITORING
Source:	EDF	Other Name:	TSG-MW-29A
GAMA PFAS Testing:	Not Reported		
Groundwater Quality Data:	https://gamagroundwater.waterboards.ca.gov/gama/gamamap/public/GamaDataDisplay.asp?dataset=EDF&samp_date=&global_id=T0603704919&assigned_name=TSG-MW-29A&store_num=		
GeoTracker Data:	https://geotracker.waterboards.ca.gov/profile_report.asp?cmd=MWEDFResults&global_id=T0603704919&assigned_name=TSG-MW-29A		

Map ID
Direction
Distance
Elevation | Database | EDR ID Number

T212
WSW
1/2 - 1 Mile
Lower

CA WELLS **CAEDF0000061661**

Well ID:	T0603704919-TSG-MW-29B	Well Type:	MONITORING
Source:	EDF	Other Name:	TSG-MW-29B
GAMA PFAS Testing:	Not Reported		
Groundwater Quality Data:	https://gamagroundwater.waterboards.ca.gov/gama/gamamap/public/GamaDataDisplay.asp?dataset=EDF&samp_date=&global_id=T0603704919&assigned_name=TSG-MW-29B&store_num=		
GeoTracker Data:	https://geotracker.waterboards.ca.gov/profile_report.asp?cmd=MWEDFResults&global_id=T0603704919&assigned_name=TSG-MW-29B		

T213
WSW
1/2 - 1 Mile
Lower

CA WELLS **CAEDF0000128565**

Well ID:	T0603704919-TSG-MW-17	Well Type:	MONITORING
Source:	EDF	Other Name:	TSG-MW-17
GAMA PFAS Testing:	Not Reported		
Groundwater Quality Data:	https://gamagroundwater.waterboards.ca.gov/gama/gamamap/public/GamaDataDisplay.asp?dataset=EDF&samp_date=&global_id=T0603704919&assigned_name=TSG-MW-17&store_num=		
GeoTracker Data:	https://geotracker.waterboards.ca.gov/profile_report.asp?cmd=MWEDFResults&global_id=T0603704919&assigned_name=TSG-MW-17		

T214
WSW
1/2 - 1 Mile
Lower

CA WELLS **CAEDF0000115360**

Well ID:	T0603704919-TSG-MW-30A	Well Type:	MONITORING
Source:	EDF	Other Name:	TSG-MW-30A
GAMA PFAS Testing:	Not Reported		
Groundwater Quality Data:	https://gamagroundwater.waterboards.ca.gov/gama/gamamap/public/GamaDataDisplay.asp?dataset=EDF&samp_date=&global_id=T0603704919&assigned_name=TSG-MW-30A&store_num=		
GeoTracker Data:	https://geotracker.waterboards.ca.gov/profile_report.asp?cmd=MWEDFResults&global_id=T0603704919&assigned_name=TSG-MW-30A		

R215
ESE
1/2 - 1 Mile
Higher

CA WELLS **CAEDF0000056370**

Well ID:	T10000000561-MW4	Well Type:	MONITORING
Source:	EDF	Other Name:	MW4
GAMA PFAS Testing:	Not Reported		
Groundwater Quality Data:	https://gamagroundwater.waterboards.ca.gov/gama/gamamap/public/GamaDataDisplay.asp?dataset=EDF&samp_date=&global_id=T10000000561&assigned_name=MW4&store_num=		
GeoTracker Data:	https://geotracker.waterboards.ca.gov/profile_report.asp?cmd=MWEDFResults&global_id=T10000000561&assigned_name=MW4		

GEOCHECK® - PHYSICAL SETTING SOURCE MAP FINDINGS

Map ID
Direction
Distance
Elevation

	Database	EDR ID Number
R216 **ESE** **1/2 - 1 Mile** **Higher**	**CA WELLS**	**CAEDF0000136063**

Well ID:	T10000000561-MW2	Well Type:	MONITORING
Source:	EDF	Other Name:	MW2
GAMA PFAS Testing:	Not Reported		
Groundwater Quality Data:	https://gamagroundwater.waterboards.ca.gov/gama/gamamap/public/GamaDataDisplay.asp?dataset=EDF&samp_date=&global_id=T10000000561&assigned_name=MW2&store_num=		
GeoTracker Data:	https://geotracker.waterboards.ca.gov/profile_report.asp?cmd=MWEDFResults&global_id=T10000000561&assigned_name=MW2		

S217 **South** **1/2 - 1 Mile** **Lower**	Site ID:	I-05608	**AQUIFLOW**	**70455**
	Groundwater Flow:	Not Reported		
	Shallow Water Depth:	26.30		
	Deep Water Depth:	28.11		
	Average Water Depth:	Not Reported		
	Date:	04/05/1999		

	Database	EDR ID Number
U218 **South** **1/2 - 1 Mile** **Lower**	**CA WELLS**	**CADWR0000003576**

Well ID:	02S11W18Q002S	Well Type:	UNK
Source:	Department of Water Resources		
Other Name:	02S11W18Q002S	GAMA PFAS Testing:	Not Reported
Groundwater Quality Data:	https://gamagroundwater.waterboards.ca.gov/gama/gamamap/public/GamaDataDisplay.asp?dataset=DWR&samp_date=&global_id=&assigned_name=02S11W18Q002S&store_num=		
GeoTracker Data:	Not Reported		

	Database	EDR ID Number
U219 **South** **1/2 - 1 Mile** **Lower**	**CA WELLS**	**CADWR0000020442**

Well ID:	02S11W18Q006S	Well Type:	UNK
Source:	Department of Water Resources		
Other Name:	02S11W18Q006S	GAMA PFAS Testing:	Not Reported
Groundwater Quality Data:	https://gamagroundwater.waterboards.ca.gov/gama/gamamap/public/GamaDataDisplay.asp?dataset=DWR&samp_date=&global_id=&assigned_name=02S11W18Q006S&store_num=		
GeoTracker Data:	Not Reported		

	Database	EDR ID Number
U220 **South** **1/2 - 1 Mile** **Lower**	**CA WELLS**	**CADWR0000002450**

Well ID:	02S11W18Q005S	Well Type:	UNK
Source:	Department of Water Resources		
Other Name:	02S11W18Q005S	GAMA PFAS Testing:	Not Reported
Groundwater Quality Data:	https://gamagroundwater.waterboards.ca.gov/gama/gamamap/public/GamaDataDisplay.asp?dataset=DWR&samp_date=&global_id=&assigned_name=02S11W18Q005S&store_num=		

GeoTracker Data: Not Reported

U221
South
1/2 - 1 Mile
Lower

CA WELLS **CADWR0000001305**

Well ID: 02S11W18Q001S
Well Type: UNK
Source: Department of Water Resources
Other Name: 02S11W18Q001S
GAMA PFAS Testing: Not Reported
Groundwater Quality Data: https://gamagroundwater.waterboards.ca.gov/gama/gamamap/public/GamaDataDisplay.asp?dataset=DWR&samp_date=&global_id=&assigned_name=02S11W18Q001S&store_num=
GeoTracker Data: Not Reported

S222
South
1/2 - 1 Mile
Lower

CA WELLS **CAEDF0000033423**

Well ID: T0603772674-MW-1
Well Type: MONITORING
Source: EDF
Other Name: MW-1
GAMA PFAS Testing: Not Reported
Groundwater Quality Data: https://gamagroundwater.waterboards.ca.gov/gama/gamamap/public/GamaDataDisplay.asp?dataset=EDF&samp_date=&global_id=T0603772674&assigned_name=MW-1&store_num=
GeoTracker Data: https://geotracker.waterboards.ca.gov/profile_report.asp?cmd=MWEDFResults&global_id=T0603772674&assigned_name=MW-1

S223
South
1/2 - 1 Mile
Lower

CA WELLS **CAEDF0000032114**

Well ID: T0603772674-MW-2
Well Type: MONITORING
Source: EDF
Other Name: MW-2
GAMA PFAS Testing: Not Reported
Groundwater Quality Data: https://gamagroundwater.waterboards.ca.gov/gama/gamamap/public/GamaDataDisplay.asp?dataset=EDF&samp_date=&global_id=T0603772674&assigned_name=MW-2&store_num=
GeoTracker Data: https://geotracker.waterboards.ca.gov/profile_report.asp?cmd=MWEDFResults&global_id=T0603772674&assigned_name=MW-2

224
North
1/2 - 1 Mile
Lower

CA WELLS **CADWR0000014529**

Well ID: 02S11W07H001S
Well Type: UNK
Source: Department of Water Resources
Other Name: 02S11W07H001S
GAMA PFAS Testing: Not Reported
Groundwater Quality Data: https://gamagroundwater.waterboards.ca.gov/gama/gamamap/public/GamaDataDisplay.asp?dataset=DWR&samp_date=&global_id=&assigned_name=02S11W07H001S&store_num=
GeoTracker Data: Not Reported

Map ID
Direction
Distance
Elevation | Database | EDR ID Number

S225
South
1/2 - 1 Mile
Lower

CA WELLS **CAEDF0000068627**

Well ID:	T0603772674-MW-3	Well Type:	MONITORING
Source:	EDF	Other Name:	MW-3
GAMA PFAS Testing:	Not Reported		
Groundwater Quality Data:	https://gamagroundwater.waterboards.ca.gov/gama/gamamap/public/GamaDataDisplay.asp?dataset=EDF&samp_date=&global_id=T0603772674&assigned_name=MW-3&store_num=		
GeoTracker Data:	https://geotracker.waterboards.ca.gov/profile_report.asp?cmd=MWEDFResults&global_id=T0603772674&assigned_name=MW-3		

V226
ESE
1/2 - 1 Mile
Higher

CA WELLS **CAEDF0000009376**

Well ID:	T10000000561-MW10	Well Type:	MONITORING
Source:	EDF	Other Name:	MW10
GAMA PFAS Testing:	Not Reported		
Groundwater Quality Data:	https://gamagroundwater.waterboards.ca.gov/gama/gamamap/public/GamaDataDisplay.asp?dataset=EDF&samp_date=&global_id=T10000000561&assigned_name=MW10&store_num=		
GeoTracker Data:	https://geotracker.waterboards.ca.gov/profile_report.asp?cmd=MWEDFResults&global_id=T10000000561&assigned_name=MW10		

V227
ESE
1/2 - 1 Mile
Higher

CA WELLS **CAEDF0000013260**

Well ID:	T10000000561-MW12	Well Type:	MONITORING
Source:	EDF	Other Name:	MW12
GAMA PFAS Testing:	Not Reported		
Groundwater Quality Data:	https://gamagroundwater.waterboards.ca.gov/gama/gamamap/public/GamaDataDisplay.asp?dataset=EDF&samp_date=&global_id=T10000000561&assigned_name=MW12&store_num=		
GeoTracker Data:	https://geotracker.waterboards.ca.gov/profile_report.asp?cmd=MWEDFResults&global_id=T10000000561&assigned_name=MW12		

W228
SW
1/2 - 1 Mile
Lower

FED USGS **USGS40000139612**

Organization ID:	USGS-CA		
Organization Name:	USGS California Water Science Center		
Monitor Location:	002S011W18P001S	Type:	Well
Description:	Not Reported	HUC:	18070106
Drainage Area:	Not Reported	Drainage Area Units:	Not Reported
Contrib Drainage Area:	Not Reported	Contrib Drainage Area Unts:	Not Reported
Aquifer:	California Coastal Basin aquifers		
Formation Type:	Not Reported	Aquifer Type:	Not Reported
Construction Date:	Not Reported	Well Depth:	84.37
Well Depth Units:	ft	Well Hole Depth:	Not Reported

Well Hole Depth Units: Not Reported

Ground water levels,Number of Measurements: 29 Level reading date: 1997-01-02
Feet below surface: Not Reported Feet to sea level: Not Reported
Note: The well was destroyed (no water level is recorded).

Level reading date: 1996-06-11 Feet below surface: 21.21
Feet to sea level: Not Reported Note: Not Reported

Level reading date: 1996-05-18 Feet below surface: 12.64
Feet to sea level: Not Reported Note: Not Reported

Level reading date: 1996-04-04 Feet below surface: 13.75
Feet to sea level: Not Reported Note: Not Reported

Level reading date: 1996-03-18 Feet below surface: 9.82
Feet to sea level: Not Reported Note: Not Reported

Level reading date: 1996-01-16 Feet below surface: 13.82
Feet to sea level: Not Reported Note: Not Reported

Level reading date: 1995-09-29 Feet below surface: 30.75
Feet to sea level: Not Reported Note: Not Reported

Level reading date: 1995-09-19 Feet below surface: 26.95
Feet to sea level: Not Reported Note: Not Reported

Level reading date: 1995-09-11 Feet below surface: 25.52
Feet to sea level: Not Reported Note: Not Reported

Level reading date: 1995-07-31 Feet below surface: 9.67
Feet to sea level: Not Reported Note: Not Reported

Level reading date: 1995-06-27 Feet below surface: 21.96
Feet to sea level: Not Reported Note: Not Reported

Level reading date: 1995-05-04 Feet below surface: 9.40
Feet to sea level: Not Reported Note: Not Reported

Level reading date: 1995-04-11 Feet below surface: 15.83
Feet to sea level: Not Reported Note: Not Reported

Level reading date: 1994-07-06 Feet below surface: 21.51
Feet to sea level: Not Reported Note: Not Reported

Level reading date: 1994-06-02 Feet below surface: 22.67
Feet to sea level: Not Reported Note: Not Reported

Level reading date: 1994-04-21 Feet below surface: 12.26
Feet to sea level: Not Reported Note: Not Reported

Level reading date: 1994-04-07 Feet below surface: 15.46
Feet to sea level: Not Reported Note: Not Reported

Level reading date: 1994-04-05 Feet below surface: 13.81
Feet to sea level: Not Reported Note: Not Reported

Level reading date: 1994-04-04 Feet below surface: 13.12
Feet to sea level: Not Reported Note: Not Reported

Level reading date: 1994-03-10 Feet below surface: 25.29

Feet to sea level:	Not Reported	Note:	Not Reported
Level reading date:	1993-11-17	Feet below surface:	25.90
Feet to sea level:	Not Reported	Note:	Not Reported
Level reading date:	1993-04-12	Feet below surface:	16.25
Feet to sea level:	Not Reported	Note:	Not Reported
Level reading date:	1993-02-19	Feet below surface:	11.33
Feet to sea level:	Not Reported	Note:	Not Reported
Level reading date:	1993-01-20	Feet below surface:	14.85
Feet to sea level:	Not Reported	Note:	Not Reported
Level reading date:	1992-12-09	Feet below surface:	17.69
Feet to sea level:	Not Reported	Note:	Not Reported
Level reading date:	1992-11-23	Feet below surface:	28.19
Feet to sea level:	Not Reported	Note:	Not Reported
Level reading date:	1992-09-30	Feet below surface:	32.92
Feet to sea level:	Not Reported	Note:	Not Reported
Level reading date:	1992-08-14	Feet below surface:	27.15
Feet to sea level:	Not Reported	Note:	Not Reported
Level reading date:	1992-07-20	Feet below surface:	23.20
Feet to sea level:	Not Reported	Note:	Not Reported

229
WNW
1/2 - 1 Mile
Lower

CA WELLS **CADDW0000015487**

Well ID:	1910125-008	Well Type:	MUNICIPAL
Source:	Department of Health Services		
Other Name:	WELL 07 - INACTIVE	GAMA PFAS Testing:	Not Reported
Groundwater Quality Data:	https://gamagroundwater.waterboards.ca.gov/gama/gamamap/public/GamaDataDisplay.asp?dataset=DHS&samp_date=&global_id=&assigned_name=1910125-008&store_num=		
GeoTracker Data:	Not Reported		

W230
SW
1/2 - 1 Mile
Lower

CA WELLS **CAUSGSN00014128**

Well ID:	USGS-335935118042901	Well Type:	UNK
Source:	United States Geological Survey		
Other Name:	USGS-335935118042901	GAMA PFAS Testing:	Not Reported
Groundwater Quality Data:	https://gamagroundwater.waterboards.ca.gov/gama/gamamap/public/GamaDataDisplay.asp?dataset=USGSNEW&samp_date=&global_id=&assigned_name=USGS-335935118042901&store_num=		
GeoTracker Data:	Not Reported		

GEOCHECK® - PHYSICAL SETTING SOURCE MAP FINDINGS

Map ID
Direction
Distance
Elevation | Database | EDR ID Number

X231
NW
1/2 - 1 Mile
Lower

CA WELLS **CADWR0000031222**

Well ID:	02S11W07M002S	Well Type:	UNK
Source:	Department of Water Resources		
Other Name:	02S11W07M002S	GAMA PFAS Testing:	Not Reported
Groundwater Quality Data:	https://gamagroundwater.waterboards.ca.gov/gama/gamamap/public/GamaDataDisplay.asp?dataset=DWR&samp_date=&global_id=&assigned_name=02S11W07M002S&store_num=		
GeoTracker Data:	Not Reported		

X232
NW
1/2 - 1 Mile
Lower

CA WELLS **CADWR0000000091**

Well ID:	02S11W07M004S	Well Type:	UNK
Source:	Department of Water Resources		
Other Name:	02S11W07M004S	GAMA PFAS Testing:	Not Reported
Groundwater Quality Data:	https://gamagroundwater.waterboards.ca.gov/gama/gamamap/public/GamaDataDisplay.asp?dataset=DWR&samp_date=&global_id=&assigned_name=02S11W07M004S&store_num=		
GeoTracker Data:	Not Reported		

Y233
WNW
1/2 - 1 Mile
Lower

CA WELLS **CAEDF0000013104**

Well ID:	T0603793062-MW-5	Well Type:	MONITORING
Source:	EDF	Other Name:	MW-5
GAMA PFAS Testing:	Not Reported		
Groundwater Quality Data:	https://gamagroundwater.waterboards.ca.gov/gama/gamamap/public/GamaDataDisplay.asp?dataset=EDF&samp_date=&global_id=T0603793062&assigned_name=MW-5&store_num=		
GeoTracker Data:	https://geotracker.waterboards.ca.gov/profile_report.asp?cmd=MWEDFResults&global_id=T0603793062&assigned_name=MW-5		

234
SW
1/2 - 1 Mile
Lower

CA WELLS **CADWR8000006334**

State Well #:	02S11W18P001S	Station ID:	2673
Well Name:	Not Reported	Well Use:	Unknown
Well Type:	Unknown	Well Depth:	0
Basin Name:	Central	Well Completion Rpt #:	Not Reported

Map ID
Direction
Distance
Elevation | Database | EDR ID Number

Y235
WNW
1/2 - 1 Mile
Lower

CA WELLS **CAEDF0000134571**

Well ID:	T0603793062-MW-3	Well Type:	MONITORING
Source:	EDF	Other Name:	MW-3
GAMA PFAS Testing:	Not Reported		
Groundwater Quality Data:	https://gamagroundwater.waterboards.ca.gov/gama/gamamap/public/GamaDataDisplay.asp?dataset=EDF&samp_date=&global_id=T0603793062&assigned_name=MW-3&store_num=		
GeoTracker Data:	https://geotracker.waterboards.ca.gov/profile_report.asp?cmd=MWEDFResults&global_id=T0603793062&assigned_name=MW-3		

Y236
WNW
1/2 - 1 Mile
Lower

CA WELLS **CAEDF0000054392**

Well ID:	T0603793062-MW-4	Well Type:	MONITORING
Source:	EDF	Other Name:	MW-4
GAMA PFAS Testing:	Not Reported		
Groundwater Quality Data:	https://gamagroundwater.waterboards.ca.gov/gama/gamamap/public/GamaDataDisplay.asp?dataset=EDF&samp_date=&global_id=T0603793062&assigned_name=MW-4&store_num=		
GeoTracker Data:	https://geotracker.waterboards.ca.gov/profile_report.asp?cmd=MWEDFResults&global_id=T0603793062&assigned_name=MW-4		

Y237
WNW
1/2 - 1 Mile
Lower

CA WELLS **CAEDF0000139716**

Well ID:	T0603793062-MW-1	Well Type:	MONITORING
Source:	EDF	Other Name:	MW-1
GAMA PFAS Testing:	Not Reported		
Groundwater Quality Data:	https://gamagroundwater.waterboards.ca.gov/gama/gamamap/public/GamaDataDisplay.asp?dataset=EDF&samp_date=&global_id=T0603793062&assigned_name=MW-1&store_num=		
GeoTracker Data:	https://geotracker.waterboards.ca.gov/profile_report.asp?cmd=MWEDFResults&global_id=T0603793062&assigned_name=MW-1		

Y238
WNW
1/2 - 1 Mile
Lower

CA WELLS **CAEDF0000017630**

Well ID:	T0603793062-MW-2	Well Type:	MONITORING
Source:	EDF	Other Name:	MW-2
GAMA PFAS Testing:	Not Reported		
Groundwater Quality Data:	https://gamagroundwater.waterboards.ca.gov/gama/gamamap/public/GamaDataDisplay.asp?dataset=EDF&samp_date=&global_id=T0603793062&assigned_name=MW-2&store_num=		
GeoTracker Data:	https://geotracker.waterboards.ca.gov/profile_report.asp?cmd=MWEDFResults&global_id=T0603793062&assigned_name=MW-2		

Map ID
Direction
Distance
Elevation | Database | EDR ID Number

Z239
SSW
1/2 - 1 Mile
Lower

FED USGS **USGS40000139602**

Organization ID:	USGS-CA		
Organization Name:	USGS California Water Science Center		
Monitor Location:	002S011W18Q001S	Type:	Well
Description:	Not Reported	HUC:	18070106
Drainage Area:	Not Reported	Drainage Area Units:	Not Reported
Contrib Drainage Area:	Not Reported	Contrib Drainage Area Unts:	Not Reported
Aquifer:	California Coastal Basin aquifers		
Formation Type:	Not Reported	Aquifer Type:	Not Reported
Construction Date:	Not Reported	Well Depth:	530
Well Depth Units:	ft	Well Hole Depth:	530
Well Hole Depth Units:	ft		

Z240
SSW
1/2 - 1 Mile
Lower

CA WELLS **CAUSGSN00001962**

Well ID:	USGS-335926118041801	Well Type:	UNK
Source:	United States Geological Survey		
Other Name:	USGS-335926118041801	GAMA PFAS Testing:	Not Reported
Groundwater Quality Data:	https://gamagroundwater.waterboards.ca.gov/gama/gamamap/public/GamaDataDisplay.asp?dataset=USGSNEW&samp_date=&global_id=&assigned_name=USGS-335926118041801&store_num=		
GeoTracker Data:	Not Reported		

Z241
SSW
1/2 - 1 Mile
Lower

FED USGS **USGS40000139603**

Organization ID:	USGS-CA		
Organization Name:	USGS California Water Science Center		
Monitor Location:	002S011W18Q007S	Type:	Well
Description:	Not Reported	HUC:	18070106
Drainage Area:	Not Reported	Drainage Area Units:	Not Reported
Contrib Drainage Area:	Not Reported	Contrib Drainage Area Unts:	Not Reported
Aquifer:	California Coastal Basin aquifers		
Formation Type:	Not Reported	Aquifer Type:	Not Reported
Construction Date:	Not Reported	Well Depth:	552
Well Depth Units:	ft	Well Hole Depth:	570
Well Hole Depth Units:	ft		

Z242
SSW
1/2 - 1 Mile
Lower

CA WELLS **CAUSGSN00000097**

Well ID:	USGS-335926118041901	Well Type:	UNK
Source:	United States Geological Survey		
Other Name:	USGS-335926118041901	GAMA PFAS Testing:	Not Reported

Groundwater Quality Data: https://gamagroundwater.waterboards.ca.gov/gama/gamamap/public/GamaDataDisplay.asp?dataset=USGSNEW&samp_date=&global_id=&assigned_name=USGS-335926118041901&store_num=
GeoTracker Data: Not Reported

AA243
SSE **CA WELLS** **CAEDF0000102287**
1/2 - 1 Mile
Lower

Well ID: T0603783753-MW-2 Well Type: MONITORING
Source: EDF Other Name: MW-2
GAMA PFAS Testing: Not Reported
Groundwater Quality Data: https://gamagroundwater.waterboards.ca.gov/gama/gamamap/public/GamaDataDisplay.asp?dataset=EDF&samp_date=&global_id=T0603783753&assigned_name=MW-2&store_num=
GeoTracker Data: https://geotracker.waterboards.ca.gov/profile_report.asp?cmd=MWEDFResults&global_id=T0603783753&assigned_name=MW-2

AA244
SSE **CA WELLS** **CAEDF0000002265**
1/2 - 1 Mile
Lower

Well ID: T0603783753-MW-3 Well Type: MONITORING
Source: EDF Other Name: MW-3
GAMA PFAS Testing: Not Reported
Groundwater Quality Data: https://gamagroundwater.waterboards.ca.gov/gama/gamamap/public/GamaDataDisplay.asp?dataset=EDF&samp_date=&global_id=T0603783753&assigned_name=MW-3&store_num=
GeoTracker Data: https://geotracker.waterboards.ca.gov/profile_report.asp?cmd=MWEDFResults&global_id=T0603783753&assigned_name=MW-3

AA245
SSE **CA WELLS** **CAEDF0000047321**
1/2 - 1 Mile
Lower

Well ID: T0603783753-MW-1 Well Type: MONITORING
Source: EDF Other Name: MW-1
GAMA PFAS Testing: Not Reported
Groundwater Quality Data: https://gamagroundwater.waterboards.ca.gov/gama/gamamap/public/GamaDataDisplay.asp?dataset=EDF&samp_date=&global_id=T0603783753&assigned_name=MW-1&store_num=
GeoTracker Data: https://geotracker.waterboards.ca.gov/profile_report.asp?cmd=MWEDFResults&global_id=T0603783753&assigned_name=MW-1

AA246
SSE **CA WELLS** **CAEDF0000134124**
1/2 - 1 Mile
Lower

Well ID: T0603783753-MW-4 Well Type: MONITORING
Source: EDF Other Name: MW-4
GAMA PFAS Testing: Not Reported
Groundwater Quality Data: https://gamagroundwater.waterboards.ca.gov/gama/gamamap/public/GamaDataDisplay.asp?dataset=EDF&samp_date=&global_id=T0603783753&assigned_name=MW-4&store_num=
GeoTracker Data: https://geotracker.waterboards.ca.gov/profile_report.asp?cmd=MWEDFResults&global_id=T0603783753&assigned_name=MW-4

GEOCHECK® - PHYSICAL SETTING SOURCE MAP FINDINGS

Map ID
Direction
Distance
Elevation | Database | EDR ID Number

AA247
SSE
1/2 - 1 Mile
Lower

CA WELLS **CAEDF0000080798**

Well ID:	T0603793017-MW-4	Well Type:	MONITORING
Source:	EDF	Other Name:	MW-4
GAMA PFAS Testing:	Not Reported		
Groundwater Quality Data:	https://gamagroundwater.waterboards.ca.gov/gama/gamamap/public/GamaDataDisplay.asp?dataset=EDF&samp_date=&global_id=T0603793017&assigned_name=MW-4&store_num=		
GeoTracker Data:	https://geotracker.waterboards.ca.gov/profile_report.asp?cmd=MWEDFResults&global_id=T0603793017&assigned_name=MW-4		

AA248
SSE
1/2 - 1 Mile
Lower

CA WELLS **CAEDF0000143593**

Well ID:	T0603793017-DP-1	Well Type:	MONITORING
Source:	EDF	Other Name:	DP-1
GAMA PFAS Testing:	Not Reported		
Groundwater Quality Data:	https://gamagroundwater.waterboards.ca.gov/gama/gamamap/public/GamaDataDisplay.asp?dataset=EDF&samp_date=&global_id=T0603793017&assigned_name=DP-1&store_num=		
GeoTracker Data:	https://geotracker.waterboards.ca.gov/profile_report.asp?cmd=MWEDFResults&global_id=T0603793017&assigned_name=DP-1		

AA249
SSE
1/2 - 1 Mile
Lower

CA WELLS **CAEDF0000127411**

Well ID:	T0603793017-DP-4	Well Type:	MONITORING
Source:	EDF	Other Name:	DP-4
GAMA PFAS Testing:	Not Reported		
Groundwater Quality Data:	https://gamagroundwater.waterboards.ca.gov/gama/gamamap/public/GamaDataDisplay.asp?dataset=EDF&samp_date=&global_id=T0603793017&assigned_name=DP-4&store_num=		
GeoTracker Data:	https://geotracker.waterboards.ca.gov/profile_report.asp?cmd=MWEDFResults&global_id=T0603793017&assigned_name=DP-4		

AA250
SSE
1/2 - 1 Mile
Lower

CA WELLS **CAEDF0000030941**

Well ID:	T0603793017-MW-1	Well Type:	MONITORING
Source:	EDF	Other Name:	MW-1
GAMA PFAS Testing:	Not Reported		
Groundwater Quality Data:	https://gamagroundwater.waterboards.ca.gov/gama/gamamap/public/GamaDataDisplay.asp?dataset=EDF&samp_date=&global_id=T0603793017&assigned_name=MW-1&store_num=		
GeoTracker Data:	https://geotracker.waterboards.ca.gov/profile_report.asp?cmd=MWEDFResults&global_id=T0603793017&assigned_name=MW-1		

Map ID
Direction
Distance
Elevation | Database | EDR ID Number

AA251
SSE
1/2 - 1 Mile
Lower

CA WELLS **CAEDF0000065712**

Well ID:	T0603793017-DP-2	Well Type:	MONITORING
Source:	EDF	Other Name:	DP-2
GAMA PFAS Testing:	Not Reported		
Groundwater Quality Data:	https://gamagroundwater.waterboards.ca.gov/gama/gamamap/public/GamaDataDisplay.asp?dataset=EDF&samp_date=&global_id=T0603793017&assigned_name=DP-2&store_num=		
GeoTracker Data:	https://geotracker.waterboards.ca.gov/profile_report.asp?cmd=MWEDFResults&global_id=T0603793017&assigned_name=DP-2		

AA252
SSE
1/2 - 1 Mile
Lower

CA WELLS **CAEDF0000117780**

Well ID:	T0603793017-DP-5	Well Type:	MONITORING
Source:	EDF	Other Name:	DP-5
GAMA PFAS Testing:	Not Reported		
Groundwater Quality Data:	https://gamagroundwater.waterboards.ca.gov/gama/gamamap/public/GamaDataDisplay.asp?dataset=EDF&samp_date=&global_id=T0603793017&assigned_name=DP-5&store_num=		
GeoTracker Data:	https://geotracker.waterboards.ca.gov/profile_report.asp?cmd=MWEDFResults&global_id=T0603793017&assigned_name=DP-5		

AA253
SSE
1/2 - 1 Mile
Lower

CA WELLS **CAEDF0000124316**

Well ID:	T0603793017-MW-3	Well Type:	MONITORING
Source:	EDF	Other Name:	MW-3
GAMA PFAS Testing:	Not Reported		
Groundwater Quality Data:	https://gamagroundwater.waterboards.ca.gov/gama/gamamap/public/GamaDataDisplay.asp?dataset=EDF&samp_date=&global_id=T0603793017&assigned_name=MW-3&store_num=		
GeoTracker Data:	https://geotracker.waterboards.ca.gov/profile_report.asp?cmd=MWEDFResults&global_id=T0603793017&assigned_name=MW-3		

AA254
SSE
1/2 - 1 Mile
Lower

CA WELLS **CAEDF0000063866**

Well ID:	T0603793017-DP-3	Well Type:	MONITORING
Source:	EDF	Other Name:	DP-3
GAMA PFAS Testing:	Not Reported		
Groundwater Quality Data:	https://gamagroundwater.waterboards.ca.gov/gama/gamamap/public/GamaDataDisplay.asp?dataset=EDF&samp_date=&global_id=T0603793017&assigned_name=DP-3&store_num=		
GeoTracker Data:	https://geotracker.waterboards.ca.gov/profile_report.asp?cmd=MWEDFResults&global_id=T0603793017&assigned_name=DP-3		

GEOCHECK® - PHYSICAL SETTING SOURCE MAP FINDINGS

Map ID
Direction
Distance
Elevation | Database | EDR ID Number

AA255
SSE
1/2 - 1 Mile
Lower

CA WELLS **CAEDF0000079118**

Well ID:	T0603793017-MW-6	Well Type:	MONITORING
Source:	EDF	Other Name:	MW-6
GAMA PFAS Testing:	Not Reported		
Groundwater Quality Data:	https://gamagroundwater.waterboards.ca.gov/gama/gamamap/public/GamaDataDisplay.asp?dataset=EDF&samp_date=&global_id=T0603793017&assigned_name=MW-6&store_num=		
GeoTracker Data:	https://geotracker.waterboards.ca.gov/profile_report.asp?cmd=MWEDFResults&global_id=T0603793017&assigned_name=MW-6		

AA256
SSE
1/2 - 1 Mile
Lower

CA WELLS **CAEDF0000051389**

Well ID:	T0603793017-MW-5	Well Type:	MONITORING
Source:	EDF	Other Name:	MW-5
GAMA PFAS Testing:	Not Reported		
Groundwater Quality Data:	https://gamagroundwater.waterboards.ca.gov/gama/gamamap/public/GamaDataDisplay.asp?dataset=EDF&samp_date=&global_id=T0603793017&assigned_name=MW-5&store_num=		
GeoTracker Data:	https://geotracker.waterboards.ca.gov/profile_report.asp?cmd=MWEDFResults&global_id=T0603793017&assigned_name=MW-5		

AB257
South
1/2 - 1 Mile
Lower

CA WELLS **CAEDF0000048836**

Well ID:	T0603793017-MW-9	Well Type:	MONITORING
Source:	EDF	Other Name:	MW-9
GAMA PFAS Testing:	Not Reported		
Groundwater Quality Data:	https://gamagroundwater.waterboards.ca.gov/gama/gamamap/public/GamaDataDisplay.asp?dataset=EDF&samp_date=&global_id=T0603793017&assigned_name=MW-9&store_num=		
GeoTracker Data:	https://geotracker.waterboards.ca.gov/profile_report.asp?cmd=MWEDFResults&global_id=T0603793017&assigned_name=MW-9		

AC258
North
1/2 - 1 Mile
Higher

CA WELLS **CADDW0000021917**

Well ID:	1910173-022	Well Type:	MUNICIPAL
Source:	Department of Health Services		
Other Name:	CENTRAL BASIN MWD WELLS CB1 & CB2-TREATD		
GAMA PFAS Testing:	Not Reported		
Groundwater Quality Data:	https://gamagroundwater.waterboards.ca.gov/gama/gamamap/public/GamaDataDisplay.asp?dataset=DHS&samp_date=&global_id=&assigned_name=1910173-022&store_num=		
GeoTracker Data:	Not Reported		

Map ID
Direction
Distance
Elevation | Database | EDR ID Number

AA259
SSE
1/2 - 1 Mile
Lower

CA WELLS **CAEDF0000095033**

Well ID:	T0603793017-MW-2	Well Type:	MONITORING
Source:	EDF	Other Name:	MW-2
GAMA PFAS Testing:	Not Reported		
Groundwater Quality Data:	https://gamagroundwater.waterboards.ca.gov/gama/gamamap/public/GamaDataDisplay.asp?dataset=EDF&samp_date=&global_id=T0603793017&assigned_name=MW-2&store_num=		
GeoTracker Data:	https://geotracker.waterboards.ca.gov/profile_report.asp?cmd=MWEDFResults&global_id=T0603793017&assigned_name=MW-2		

AD260
NW
1/2 - 1 Mile
Lower

CA WELLS **CAEDF0000004200**

Well ID:	T0603703129-MW02	Well Type:	MONITORING
Source:	EDF	Other Name:	MW02
GAMA PFAS Testing:	Not Reported		
Groundwater Quality Data:	https://gamagroundwater.waterboards.ca.gov/gama/gamamap/public/GamaDataDisplay.asp?dataset=EDF&samp_date=&global_id=T0603703129&assigned_name=MW02&store_num=		
GeoTracker Data:	https://geotracker.waterboards.ca.gov/profile_report.asp?cmd=MWEDFResults&global_id=T0603703129&assigned_name=MW02		

AD261
NW
1/2 - 1 Mile
Lower

CA WELLS **CAEDF0000114509**

Well ID:	T0603703130-MW02	Well Type:	MONITORING
Source:	EDF	Other Name:	MW02
GAMA PFAS Testing:	Not Reported		
Groundwater Quality Data:	https://gamagroundwater.waterboards.ca.gov/gama/gamamap/public/GamaDataDisplay.asp?dataset=EDF&samp_date=&global_id=T0603703130&assigned_name=MW02&store_num=		
GeoTracker Data:	https://geotracker.waterboards.ca.gov/profile_report.asp?cmd=MWEDFResults&global_id=T0603703130&assigned_name=MW02		

AC262
North
1/2 - 1 Mile
Higher

CA WELLS **2751**

Seq:	2751	Prim sta c:	02S/11W-07B04 S
Frds no:	1910042016	County:	19
District:	15	User id:	MET
System no:	1910042	Water type:	G
Source nam:	WELL W04B LACFCD 2928S - ABANDONED	Station ty:	WELL/AMBNT/MUN/INTAKE/SUPPLY
Latitude:	340100.0	Longitude:	1180400.0
Precision:	8	Status:	AB
Comment 1:	Not Reported	Comment 2:	Not Reported
Comment 3:	Not Reported	Comment 4:	Not Reported
Comment 5:	Not Reported	Comment 6:	Not Reported

Comment 7:	Not Reported		
System no:	1910042	System nam:	Pico Rivera - City, Water Dept.
Hqname:	Not Reported	Address:	P.O. Box 1016
City:	Pico Rivera	State:	CA
Zip:	90660	Zip ext:	Not Reported
Pop serv:	36000	Connection:	8945
Area serve:	Not Reported		

AC263
North
1/2 - 1 Mile
Higher

CA WELLS 2752

Seq:	2752	Prim sta c:	02S/11W-07H01 S
Frds no:	1910173003	County:	19
District:	07	User id:	4TH
System no:	1910173	Water type:	G
Source nam:	WELL 08	Station ty:	WELL/AMBNT/MUN/INTAKE/SUPPLY
Latitude:	340100.0	Longitude:	1180400.0
Precision:	8	Status:	AR
Comment 1:	Not Reported	Comment 2:	Not Reported
Comment 3:	Not Reported	Comment 4:	Not Reported
Comment 5:	Not Reported	Comment 6:	Not Reported
Comment 7:	Not Reported		
System no:	1910173	System nam:	Whittier-City, Water Dept.
Hqname:	Not Reported	Address:	13230 EAST PENN STREET
City:	WHITTIER	State:	CA
Zip:	90602	Zip ext:	Not Reported
Pop serv:	47000	Connection:	11500
Area serve:	WHITTIER		
Sample date:	28-MAY-14	Finding:	9.3
Chemical:	NITRATE (AS NO3)	Report units:	MG/L
Dlr:	2.		
Sample date:	13-NOV-13	Finding:	1.6
Chemical:	URANIUM (PCI/L)	Report units:	PCI/L
Dlr:	1.		
Sample date:	16-MAY-13	Finding:	210.
Chemical:	ALKALINITY (TOTAL) AS CACO3	Report units:	MG/L
Dlr:	0.		
Sample date:	16-MAY-13	Finding:	630.
Chemical:	TOTAL DISSOLVED SOLIDS	Report units:	MG/L
Dlr:	0.		
Sample date:	16-MAY-13	Finding:	0.35
Chemical:	FLUORIDE (F) (NATURAL-SOURCE)	Report units:	MG/L
Dlr:	0.1		
Sample date:	16-MAY-13	Finding:	160.
Chemical:	SULFATE	Report units:	MG/L
Dlr:	0.5		
Sample date:	16-MAY-13	Finding:	110.
Chemical:	CHLORIDE	Report units:	MG/L
Dlr:	0.		

Sample date:	16-MAY-13	Finding:	92.
Chemical:	SODIUM	Report units:	MG/L
Dlr:	0.		
Sample date:	16-MAY-13	Finding:	20.1
Chemical:	MAGNESIUM	Report units:	MG/L
Dlr:	0.		
Sample date:	16-MAY-13	Finding:	82.7
Chemical:	CALCIUM	Report units:	MG/L
Dlr:	0.		
Sample date:	16-MAY-13	Finding:	289.
Chemical:	HARDNESS (TOTAL) AS CACO3	Report units:	MG/L
Dlr:	0.		
Sample date:	16-MAY-13	Finding:	1000.
Chemical:	SPECIFIC CONDUCTANCE	Report units:	US
Dlr:	0.		
Sample date:	16-MAY-13	Finding:	7.56
Chemical:	PH, LABORATORY	Report units:	Not Reported
Dlr:	0.		
Sample date:	16-MAY-13	Finding:	260.
Chemical:	BICARBONATE ALKALINITY	Report units:	MG/L
Dlr:	0.		
Sample date:	14-MAY-13	Finding:	6.1
Chemical:	NITRATE (AS NO3)	Report units:	MG/L
Dlr:	2.		
Sample date:	06-DEC-12	Finding:	37.
Chemical:	MANGANESE	Report units:	UG/L
Dlr:	20.		
Sample date:	09-MAY-12	Finding:	7.8
Chemical:	NITRATE (AS NO3)	Report units:	MG/L
Dlr:	2.		
Sample date:	09-MAY-12	Finding:	31.
Chemical:	MANGANESE	Report units:	UG/L
Dlr:	20.		
Sample date:	10-APR-12	Finding:	33.
Chemical:	MANGANESE	Report units:	UG/L
Dlr:	20.		
Sample date:	13-MAR-12	Finding:	35.
Chemical:	MANGANESE	Report units:	UG/L
Dlr:	20.		
Sample date:	15-FEB-12	Finding:	35.
Chemical:	MANGANESE	Report units:	UG/L
Dlr:	20.		
Sample date:	10-JAN-12	Finding:	37.
Chemical:	MANGANESE	Report units:	UG/L
Dlr:	20.		

GEOCHECK® - PHYSICAL SETTING SOURCE MAP FINDINGS

Map ID
Direction
Distance
Elevation | Database | EDR ID Number

264
NE
1/2 - 1 Mile
Lower

CA WELLS **CADWR0000004820**

Well ID:	02S11W08F001S	Well Type:	UNK
Source:	Department of Water Resources		
Other Name:	02S11W08F001S	GAMA PFAS Testing:	Not Reported
Groundwater Quality Data:	https://gamagroundwater.waterboards.ca.gov/gama/gamamap/public/GamaDataDisplay.asp?dataset=DWR&samp_date=&global_id=&assigned_name=02S11W08F001S&store_num=		
GeoTracker Data:	Not Reported		

AD265
NW
1/2 - 1 Mile
Lower

CA WELLS **CAEDF0000100929**

Well ID:	T0603703130-MW01	Well Type:	MONITORING
Source:	EDF	Other Name:	MW01
GAMA PFAS Testing:	Not Reported		
Groundwater Quality Data:	https://gamagroundwater.waterboards.ca.gov/gama/gamamap/public/GamaDataDisplay.asp?dataset=EDF&samp_date=&global_id=T0603703130&assigned_name=MW01&store_num=		
GeoTracker Data:	https://geotracker.waterboards.ca.gov/profile_report.asp?cmd=MWEDFResults&global_id=T0603703130&assigned_name=MW01		

AD266
NW
1/2 - 1 Mile
Lower

CA WELLS **CAEDF0000111757**

Well ID:	T0603703129-MW01	Well Type:	MONITORING
Source:	EDF	Other Name:	MW01
GAMA PFAS Testing:	Not Reported		
Groundwater Quality Data:	https://gamagroundwater.waterboards.ca.gov/gama/gamamap/public/GamaDataDisplay.asp?dataset=EDF&samp_date=&global_id=T0603703129&assigned_name=MW01&store_num=		
GeoTracker Data:	https://geotracker.waterboards.ca.gov/profile_report.asp?cmd=MWEDFResults&global_id=T0603703129&assigned_name=MW01		

AD267
NW
1/2 - 1 Mile
Lower

CA WELLS **CAEDF0000134585**

Well ID:	T0603703129-MW03	Well Type:	MONITORING
Source:	EDF	Other Name:	MW03
GAMA PFAS Testing:	Not Reported		
Groundwater Quality Data:	https://gamagroundwater.waterboards.ca.gov/gama/gamamap/public/GamaDataDisplay.asp?dataset=EDF&samp_date=&global_id=T0603703129&assigned_name=MW03&store_num=		
GeoTracker Data:	https://geotracker.waterboards.ca.gov/profile_report.asp?cmd=MWEDFResults&global_id=T0603703129&assigned_name=MW03		

GEOCHECK® - PHYSICAL SETTING SOURCE MAP FINDINGS

Map ID
Direction
Distance
Elevation | Database | EDR ID Number

AD268
NW
1/2 - 1 Mile
Lower

CA WELLS **CAEDF0000092361**

Well ID:	T0603703130-MW03	Well Type:	MONITORING
Source:	EDF	Other Name:	MW03
GAMA PFAS Testing:	Not Reported		
Groundwater Quality Data:	https://gamagroundwater.waterboards.ca.gov/gama/gamamap/public/GamaDataDisplay.asp?dataset=EDF&samp_date=&global_id=T0603703130&assigned_name=MW03&store_num=		
GeoTracker Data:	https://geotracker.waterboards.ca.gov/profile_report.asp?cmd=MWEDFResults&global_id=T0603703130&assigned_name=MW03		

AB269
SSE
1/2 - 1 Mile
Lower

CA WELLS **CAEDF0000004408**

Well ID:	T0603793017-MW-8	Well Type:	MONITORING
Source:	EDF	Other Name:	MW-8
GAMA PFAS Testing:	Not Reported		
Groundwater Quality Data:	https://gamagroundwater.waterboards.ca.gov/gama/gamamap/public/GamaDataDisplay.asp?dataset=EDF&samp_date=&global_id=T0603793017&assigned_name=MW-8&store_num=		
GeoTracker Data:	https://geotracker.waterboards.ca.gov/profile_report.asp?cmd=MWEDFResults&global_id=T0603793017&assigned_name=MW-8		

270
West
1/2 - 1 Mile
Lower

CA WELLS **2754**

Seq:	2754	Prim sta c:	02S/11W-07M04 S
Frds no:	1910125008	County:	19
District:	07	User id:	4TH
System no:	1910125	Water type:	G
Source nam:	WELL 07	Station ty:	WELL/AMBNT/MUN/INTAKE/SUPPLY
Latitude:	340000.0	Longitude:	1180500.0
Precision:	8	Status:	AR
Comment 1:	Not Reported	Comment 2:	Not Reported
Comment 3:	Not Reported	Comment 4:	Not Reported
Comment 5:	Not Reported	Comment 6:	Not Reported
Comment 7:	Not Reported		

System no:	1910125	System nam:	Pico Wd
Hqname:	Not Reported	Address:	4843 S CHURCH ST
City:	PICO RIVERA	State:	Not Reported
Zip:	90660	Zip ext:	Not Reported
Pop serv:	24000	Connection:	5211
Area serve:	PICO RIVERA		

GEOCHECK® - PHYSICAL SETTING SOURCE MAP FINDINGS

Map ID Direction Distance Elevation		Database	EDR ID Number
AB271 **SSE** **1/2 - 1 Mile** **Lower**		**CA WELLS**	**CAEDF0000132547**

Well ID:	T0603793017-MW-7	Well Type:	MONITORING
Source:	EDF	Other Name:	MW-7
GAMA PFAS Testing:	Not Reported		
Groundwater Quality Data:	https://gamagroundwater.waterboards.ca.gov/gama/gamamap/public/GamaDataDisplay.asp?dataset=EDF&samp_date=&global_id=T0603793017&assigned_name=MW-7&store_num=		
GeoTracker Data:	https://geotracker.waterboards.ca.gov/profile_report.asp?cmd=MWEDFResults&global_id=T0603793017&assigned_name=MW-7		

1G **South** **1/2 - 1 Mile** **Lower**	Site ID:	I-05608	**AQUIFLOW**	**70455**
	Groundwater Flow:	Not Reported		
	Shallow Water Depth:	26.30		
	Deep Water Depth:	28.11		
	Average Water Depth:	Not Reported		
	Date:	04/05/1999		

GEOCHECK® - PHYSICAL SETTING SOURCE MAP FINDINGS

Map ID
Direction
Distance

Database EDR ID Number

A1
NW
1/8 - 1/4 Mile

OIL_GAS **CAOG14000005679**

API #:	0403706169	Well #:	1
Well Status:	Plugged	Well Type:	Dry Hole
Lease Name:	Culp	Field Name:	Any Field
Area Name:	Any Area	GIS Source:	hud
Confidential Well:	N	Directionally Drilled:	N
Spud Date:	Not Reported		

A2
NW
1/4 - 1/2 Mile

OIL_GAS **CAOG14000005502**

API #:	0403705817	Well #:	2
Well Status:	Plugged	Well Type:	Dry Hole
Lease Name:	Citizens Bank & Trust	Field Name:	Any Field
Area Name:	Any Area	GIS Source:	hud
Confidential Well:	N	Directionally Drilled:	N
Spud Date:	Not Reported		

B3
NNW
1/4 - 1/2 Mile

OIL_GAS **CAOG14000005086**

API #:	0403705214	Well #:	1
Well Status:	Plugged	Well Type:	Dry Hole
Lease Name:	Pico-Rivera	Field Name:	Any Field
Area Name:	Any Area	GIS Source:	hud
Confidential Well:	N	Directionally Drilled:	N
Spud Date:	Not Reported		

4
ENE
1/4 - 1/2 Mile

OIL_GAS **CAOG14000224642**

API #:	0403718916	Well #:	1
Well Status:	Plugged	Well Type:	Oil & Gas
Lease Name:	Gregg	Field Name:	Whittier
Area Name:	Any Area	GIS Source:	Unknown
Confidential Well:	N	Directionally Drilled:	N
Spud Date:	Not Reported		

GEOCHECK® - PHYSICAL SETTING SOURCE MAP FINDINGS

Map ID
Direction
Distance

Database EDR ID Number

B5
NNW
1/4 - 1/2 Mile

OIL_GAS **CAOG14000005501**

API #:	0403705816	Well #:	1
Well Status:	Plugged	Well Type:	Dry Hole
Lease Name:	Citizens Bank & Trust	Field Name:	Any Field
Area Name:	Any Area	GIS Source:	hud
Confidential Well:	N	Directionally Drilled:	N
Spud Date:	Not Reported		

C6
East
1/2 - 1 Mile

OIL_GAS **CAOG14000224436**

API #:	0403718379	Well #:	1-2
Well Status:	Plugged	Well Type:	Oil & Gas
Lease Name:	Community	Field Name:	Whittier
Area Name:	Any Area	GIS Source:	Well Summary
Confidential Well:	N	Directionally Drilled:	N
Spud Date:	12/30/1946		

7
WNW
1/2 - 1 Mile

OIL_GAS **CAOG14000005500**

API #:	0403705815	Well #:	1
Well Status:	Plugged	Well Type:	Dry Hole
Lease Name:	Pico	Field Name:	Any Field
Area Name:	Any Area	GIS Source:	hud
Confidential Well:	N	Directionally Drilled:	N
Spud Date:	Not Reported		

D8
East
1/2 - 1 Mile

OIL_GAS **CAOG14000224648**

API #:	0403718922	Well #:	1
Well Status:	Plugged	Well Type:	Oil & Gas
Lease Name:	Gregg	Field Name:	Whittier
Area Name:	Any Area	GIS Source:	Unknown
Confidential Well:	N	Directionally Drilled:	N
Spud Date:	Not Reported		

Map ID
Direction
Distance

Database EDR ID Number

C9
East
1/2 - 1 Mile

OIL_GAS **CAOG14000224647**

API #:	0403718921	Well #:	1-A
Well Status:	Idle	Well Type:	Oil & Gas
Lease Name:	Gregg	Field Name:	Whittier
Area Name:	Any Area	GIS Source:	Well Summary
Confidential Well:	N	Directionally Drilled:	N
Spud Date:	08/17/1924		

C10
East
1/2 - 1 Mile

OIL_GAS **CAOG14000224646**

API #:	0403718920	Well #:	1
Well Status:	Plugged	Well Type:	Oil & Gas
Lease Name:	Gregg	Field Name:	Whittier
Area Name:	Any Area	GIS Source:	Well Summary
Confidential Well:	N	Directionally Drilled:	N
Spud Date:	06/15/1924		

E11
NE
1/2 - 1 Mile

OIL_GAS **CAOG14000005572**

API #:	0403705932	Well #:	1
Well Status:	Idle	Well Type:	Oil & Gas
Lease Name:	Lease by Southern California Oil Co.		
Field Name:	Any Field	Area Name:	Any Area
GIS Source:	Unknown	Confidential Well:	N
Directionally Drilled:	N	Spud Date:	Not Reported

12
East
1/2 - 1 Mile

OIL_GAS **CAOG14000224663**

API #:	0403718937	Well #:	2
Well Status:	Plugged	Well Type:	Oil & Gas
Lease Name:	Lease by Whitley Oil Refining Co.		
Field Name:	Whittier	Area Name:	Central
GIS Source:	Unknown	Confidential Well:	N
Directionally Drilled:	N	Spud Date:	Not Reported

Map ID
Direction
Distance

Database EDR ID Number

F13
ESE
1/2 - 1 Mile

OIL_GAS **CAOG14000224435**

API #:	0403718378	Well #:	1-1
Well Status:	Plugged	Well Type:	Oil & Gas
Lease Name:	Community	Field Name:	Whittier
Area Name:	Any Area	GIS Source:	Unknown
Confidential Well:	N	Directionally Drilled:	N
Spud Date:	Not Reported		

C14
East
1/2 - 1 Mile

OIL_GAS **CAOG14000224664**

API #:	0403718938	Well #:	3
Well Status:	Idle	Well Type:	Oil & Gas
Lease Name:	Lease by Whitley Oil Refining Co.		
Field Name:	Whittier	Area Name:	Central
GIS Source:	Well Summary	Confidential Well:	N
Directionally Drilled:	N	Spud Date:	10/14/1919

E15
NE
1/2 - 1 Mile

OIL_GAS **CAOG14000005573**

API #:	0403705933	Well #:	1-A
Well Status:	Plugged	Well Type:	Dry Hole
Lease Name:	Lease by Southern California Oil Co.		
Field Name:	Any Field	Area Name:	Any Area
GIS Source:	Unknown	Confidential Well:	N
Directionally Drilled:	N	Spud Date:	Not Reported

D16
East
1/2 - 1 Mile

OIL_GAS **CAOG14000224438**

API #:	0403718381	Well #:	1
Well Status:	Plugged	Well Type:	Oil & Gas
Lease Name:	Lease by Citrus Grove Hts. Water Co.		
Field Name:	Whittier	Area Name:	Any Area
GIS Source:	Unknown	Confidential Well:	N
Directionally Drilled:	N	Spud Date:	Not Reported

Map ID
Direction
Distance

Database EDR ID Number

D17
East
1/2 - 1 Mile

OIL_GAS **CAOG14000224490**

API #:	0403718434	Well #:	2
Well Status:	Plugged	Well Type:	Oil & Gas
Lease Name:	Lease by Montebello Mascot Oil Co.		
Field Name:	Whittier	Area Name:	Any Area
GIS Source:	Unknown	Confidential Well:	N
Directionally Drilled:	N	Spud Date:	Not Reported

G18
ESE
1/2 - 1 Mile

OIL_GAS **CAOG14000224696**

API #:	0403718572	Well #:	2
Well Status:	Plugged	Well Type:	Oil & Gas
Lease Name:	Atlas	Field Name:	Whittier
Area Name:	Any Area	GIS Source:	Well Summary
Confidential Well:	N	Directionally Drilled:	N
Spud Date:	12/04/1946		

F19
ESE
1/2 - 1 Mile

OIL_GAS **CAOG14000224510**

API #:	0403718755	Well #:	1
Well Status:	Plugged	Well Type:	Oil & Gas
Lease Name:	Smiley	Field Name:	Whittier
Area Name:	Any Area	GIS Source:	Unknown
Confidential Well:	N	Directionally Drilled:	N
Spud Date:	Not Reported		

20
East
1/2 - 1 Mile

OIL_GAS **CAOG14000224446**

API #:	0403718389	Well #:	1
Well Status:	Plugged	Well Type:	Oil & Gas
Lease Name:	Whitley	Field Name:	Whittier
Area Name:	Any Area	GIS Source:	Well Summary
Confidential Well:	N	Directionally Drilled:	N
Spud Date:	11/18/1918		

Map ID
Direction
Distance

Database EDR ID Number

F21
ESE
1/2 - 1 Mile

OIL_GAS **CAOG14000224491**

API #:	0403718435	Well #:	1
Well Status:	Idle	Well Type:	Oil & Gas
Lease Name:	Clark	Field Name:	Whittier
Area Name:	Central	GIS Source:	Unknown
Confidential Well:	N	Directionally Drilled:	N
Spud Date:	Not Reported		

G22
ESE
1/2 - 1 Mile

OIL_GAS **CAOG14000224695**

API #:	0403718571	Well #:	1
Well Status:	Plugged	Well Type:	Oil & Gas
Lease Name:	Atlas	Field Name:	Whittier
Area Name:	Any Area	GIS Source:	Well Summary
Confidential Well:	N	Directionally Drilled:	N
Spud Date:	07/28/1953		

23
East
1/2 - 1 Mile

OIL_GAS **CAOG14000224112**

API #:	0403700134	Well #:	2
Well Status:	Plugged	Well Type:	Water Disposal
Lease Name:	Gregg	Field Name:	Whittier
Area Name:	Rideout Heights	GIS Source:	Unknown
Confidential Well:	N	Directionally Drilled:	N
Spud Date:	Not Reported		

G24
ESE
1/2 - 1 Mile

OIL_GAS **CAOG14000224699**

API #:	0403718575	Well #:	5
Well Status:	Plugged	Well Type:	Oil & Gas
Lease Name:	Pellissier	Field Name:	Whittier
Area Name:	Any Area	GIS Source:	Well Summary
Confidential Well:	N	Directionally Drilled:	N
Spud Date:	03/26/2018		

GEOCHECK® - PHYSICAL SETTING SOURCE MAP FINDINGS

Map ID
Direction
Distance

Database EDR ID Number

G25
ESE
1/2 - 1 Mile

OIL_GAS **CAOG14000224697**

API #:	0403718573	Well #:	1
Well Status:	Plugged	Well Type:	Oil & Gas
Lease Name:	Grey	Field Name:	Whittier
Area Name:	Any Area	GIS Source:	Well Summary
Confidential Well:	N	Directionally Drilled:	N
Spud Date:	06/18/2018		

G26
ESE
1/2 - 1 Mile

OIL_GAS **CAOG14000224437**

API #:	0403718380	Well #:	P-1
Well Status:	Plugged	Well Type:	Oil & Gas
Lease Name:	Lease by Watt Communities at Hadley Trails LLC		
Field Name:	Whittier	Area Name:	Any Area
GIS Source:	Well Summary	Confidential Well:	N
Directionally Drilled:	N	Spud Date:	04/30/2018

27
ESE
1/2 - 1 Mile

OIL_GAS **CAOG14000224351**

API #:	0403726457	Well #:	4
Well Status:	Idle	Well Type:	Oil & Gas
Lease Name:	Lease by Whitley Oil Refining Co.		
Field Name:	Whittier	Area Name:	Any Area
GIS Source:	Unknown	Confidential Well:	N
Directionally Drilled:	N	Spud Date:	Not Reported

28
ESE
1/2 - 1 Mile

OIL_GAS **CAOG14000224643**

API #:	0403718917	Well #:	1
Well Status:	Plugged	Well Type:	Oil & Gas
Lease Name:	Taylor California Royalties		
Field Name:	Whittier	Area Name:	Central
GIS Source:	Unknown	Confidential Well:	N
Directionally Drilled:	N	Spud Date:	Not Reported

Map ID
Direction
Distance

Database EDR ID Number

H29
East
1/2 - 1 Mile

OIL_GAS **CAOG14000224487**

API #:	0403718430	Well #:	9
Well Status:	Plugged	Well Type:	Oil & Gas
Lease Name:	Pellissier	Field Name:	Whittier
Area Name:	Any Area	GIS Source:	Well Summary
Confidential Well:	N	Directionally Drilled:	N
Spud Date:	04/12/1947		

30
NW
1/2 - 1 Mile

OIL_GAS **CAOG14000005109**

API #:	0403705250	Well #:	1
Well Status:	Plugged	Well Type:	Dry Hole
Lease Name:	Beach	Field Name:	Any Field
Area Name:	Any Area	GIS Source:	hud
Confidential Well:	N	Directionally Drilled:	N
Spud Date:	Not Reported		

H31
East
1/2 - 1 Mile

OIL_GAS **CAOG14000224503**

API #:	0403718448	Well #:	1
Well Status:	Plugged	Well Type:	Oil & Gas
Lease Name:	Pellissier	Field Name:	Whittier
Area Name:	Any Area	GIS Source:	Well Summary
Confidential Well:	N	Directionally Drilled:	N
Spud Date:	03/10/1924		

H32
East
1/2 - 1 Mile

OIL_GAS **CAOG14000224698**

API #:	0403718574	Well #:	1
Well Status:	Plugged	Well Type:	Oil & Gas
Lease Name:	Pellissier	Field Name:	Whittier
Area Name:	Any Area	GIS Source:	Well Summary
Confidential Well:	N	Directionally Drilled:	N
Spud Date:	12/11/1939		

Map ID
Direction
Distance

Database EDR ID Number

33
NNW
1/2 - 1 Mile

OIL_GAS **CAOG14000005503**

API #:	0403705818	Well #:	1
Well Status:	Plugged	Well Type:	Dry Hole
Lease Name:	Cate	Field Name:	Any Field
Area Name:	Any Area	GIS Source:	hud
Confidential Well:	N	Directionally Drilled:	N
Spud Date:	Not Reported		

H34
East
1/2 - 1 Mile

OIL_GAS **CAOG14000224110**

API #:	0403700132	Well #:	3
Well Status:	Plugged	Well Type:	Oil & Gas
Lease Name:	Aeco-Pellissier	Field Name:	Whittier
Area Name:	Any Area	GIS Source:	Unknown
Confidential Well:	N	Directionally Drilled:	Y
Spud Date:	Not Reported		

I35
East
1/2 - 1 Mile

OIL_GAS **CAOG14000224469**

API #:	0403718412	Well #:	1
Well Status:	Plugged	Well Type:	Oil & Gas
Lease Name:	Aeco-Pellissier	Field Name:	Whittier
Area Name:	Rideout Heights	GIS Source:	GPS
Confidential Well:	N	Directionally Drilled:	Y
Spud Date:	Not Reported		

I36
East
1/2 - 1 Mile

OIL_GAS **CAOG14000224471**

API #:	0403718414	Well #:	2
Well Status:	Plugged	Well Type:	Oil & Gas
Lease Name:	Aeco-Rhc	Field Name:	Whittier
Area Name:	Rideout Heights	GIS Source:	GPS
Confidential Well:	N	Directionally Drilled:	Y
Spud Date:	Not Reported		

Map ID
Direction
Distance

Database EDR ID Number

H37
ESE
1/2 - 1 Mile

OIL_GAS **CAOG14000224494**

API #:	0403718439	Well #:	1
Well Status:	Plugged	Well Type:	Oil & Gas
Lease Name:	Rideout-Hamburg	Field Name:	Whittier
Area Name:	Rideout Heights	GIS Source:	Unknown
Confidential Well:	N	Directionally Drilled:	N
Spud Date:	Not Reported		

J38
East
1/2 - 1 Mile

OIL_GAS **CAOG14000224500**

API #:	0403718445	Well #:	1-A
Well Status:	Plugged	Well Type:	Oil & Gas
Lease Name:	Gregg	Field Name:	Whittier
Area Name:	Rideout Heights	GIS Source:	GPS
Confidential Well:	N	Directionally Drilled:	Y
Spud Date:	Not Reported		

J39
East
1/2 - 1 Mile

OIL_GAS **CAOG14000224089**

API #:	0403730173	Well #:	S-32
Well Status:	Idle	Well Type:	Oil & Gas
Lease Name:	Lease by Matrix Oil Corporation		
Field Name:	Whittier	Area Name:	Rideout Heights
GIS Source:	Notice of Intent to Drill	Confidential Well:	N
Directionally Drilled:	N	Spud Date:	09/18/2013

J40
East
1/2 - 1 Mile

OIL_GAS **CAOG14000224501**

API #:	0403718446	Well #:	3
Well Status:	Plugged	Well Type:	Oil & Gas
Lease Name:	Gregg	Field Name:	Whittier
Area Name:	Rideout Heights	GIS Source:	GPS
Confidential Well:	N	Directionally Drilled:	N
Spud Date:	Not Reported		

Map ID
Direction
Distance

Database EDR ID Number

J41
East
1/2 - 1 Mile

OIL_GAS **CAOG14000224085**

API #:	0403730167	Well #:	S 31
Well Status:	Idle	Well Type:	Oil & Gas
Lease Name:	Lease by Matrix Oil Corporation		
Field Name:	Whittier	Area Name:	Rideout Heights
GIS Source:	Notice of Intent to Drill	Confidential Well:	N
Directionally Drilled:	Y	Spud Date:	10/02/2013

J42
East
1/2 - 1 Mile

OIL_GAS **CAOG14000224362**

API #:	0403723001	Well #:	S-24
Well Status:	Active	Well Type:	Oil & Gas
Lease Name:	Mitchell Energy Corp	Field Name:	Whittier
Area Name:	Rideout Heights	GIS Source:	Operator
Confidential Well:	N	Directionally Drilled:	N
Spud Date:	10/24/2013		

I43
East
1/2 - 1 Mile

OIL_GAS **CAOG14000224472**

API #:	0403718415	Well #:	3
Well Status:	Plugged	Well Type:	Oil & Gas
Lease Name:	Aeco-Rhc	Field Name:	Whittier
Area Name:	Any Area	GIS Source:	Unknown
Confidential Well:	N	Directionally Drilled:	N
Spud Date:	Not Reported		

J44
East
1/2 - 1 Mile

OIL_GAS **CAOG14000224363**

API #:	0403722992	Well #:	S-23
Well Status:	Active	Well Type:	Oil & Gas
Lease Name:	Mitchell Energy Corp	Field Name:	Whittier
Area Name:	Rideout Heights	GIS Source:	GPS
Confidential Well:	N	Directionally Drilled:	Y
Spud Date:	Not Reported		

Map ID
Direction
Distance

Database EDR ID Number

J45
East
1/2 - 1 Mile

OIL_GAS **CAOG14000224800**

API #:	0403721928	Well #:	S-20
Well Status:	Plugged	Well Type:	Multi-Purpose
Lease Name:	Mitchell Energy Corp	Field Name:	Whittier
Area Name:	Rideout Heights	GIS Source:	GPS
Confidential Well:	N	Directionally Drilled:	Y
Spud Date:	Not Reported		

J46
East
1/2 - 1 Mile

OIL_GAS **CAOG14000224801**

API #:	0403721912	Well #:	S-19
Well Status:	Idle	Well Type:	Waterflood
Lease Name:	Mitchell Energy Corp	Field Name:	Whittier
Area Name:	Rideout Heights	GIS Source:	GPS
Confidential Well:	N	Directionally Drilled:	Y
Spud Date:	Not Reported		

I47
East
1/2 - 1 Mile

OIL_GAS **CAOG14000224470**

API #:	0403718413	Well #:	2
Well Status:	Plugged	Well Type:	Oil & Gas
Lease Name:	Aeco-Pellissier	Field Name:	Whittier
Area Name:	Any Area	GIS Source:	Unknown
Confidential Well:	N	Directionally Drilled:	N
Spud Date:	Not Reported		

J48
East
1/2 - 1 Mile

OIL_GAS **CAOG14000224799**

API #:	0403721934	Well #:	S-21
Well Status:	Active	Well Type:	Oil & Gas
Lease Name:	Mitchell Energy Corp	Field Name:	Whittier
Area Name:	Rideout Heights	GIS Source:	GPS
Confidential Well:	N	Directionally Drilled:	Y
Spud Date:	Not Reported		

Map ID
Direction
Distance

Database EDR ID Number

J49
East
1/2 - 1 Mile

OIL_GAS **CAOG14000224082**

API #:	0403721941	Well #:	S-22
Well Status:	Active	Well Type:	Oil & Gas
Lease Name:	Mitchell Energy Corp	Field Name:	Whittier
Area Name:	Rideout Heights	GIS Source:	GPS
Confidential Well:	N	Directionally Drilled:	N
Spud Date:	Not Reported		

K50
ESE
1/2 - 1 Mile

OIL_GAS **CAOG14000224495**

API #:	0403718440	Well #:	2
Well Status:	Plugged	Well Type:	Oil & Gas
Lease Name:	Rideout-Hamburg	Field Name:	Whittier
Area Name:	Any Area	GIS Source:	Unknown
Confidential Well:	N	Directionally Drilled:	N
Spud Date:	Not Reported		

K51
ESE
1/2 - 1 Mile

OIL_GAS **CAOG14000224499**

API #:	0403718444	Well #:	6
Well Status:	Plugged	Well Type:	Oil & Gas
Lease Name:	Whitley	Field Name:	Whittier
Area Name:	Any Area	GIS Source:	Unknown
Confidential Well:	N	Directionally Drilled:	N
Spud Date:	Not Reported		

52
WNW
1/2 - 1 Mile

OIL_GAS **CAOG14000005900**

API #:	0403720405	Well #:	1
Well Status:	Plugged	Well Type:	Core Hole
Lease Name:	Core Hole Bishop-Hayes	Field Name:	Any Field
Area Name:	Any Area	GIS Source:	hud
Confidential Well:	N	Directionally Drilled:	N
Spud Date:	Not Reported		

Map ID
Direction
Distance

Database EDR ID Number

J53
East
1/2 - 1 Mile

OIL_GAS **CAOG14000224083**

API #:	0403727119	Well #:	S-29
Well Status:	Active	Well Type:	Oil & Gas
Lease Name:	Lease by Matrix Oil Corporation		
Field Name:	Whittier	Area Name:	Rideout Heights
GIS Source:	Operator	Confidential Well:	N
Directionally Drilled:	N	Spud Date:	Not Reported

J54
East
1/2 - 1 Mile

OIL_GAS **CAOG14000224084**

API #:	0403727120	Well #:	S-30
Well Status:	Active	Well Type:	Oil & Gas
Lease Name:	Lease by Matrix Oil Corporation		
Field Name:	Whittier	Area Name:	Rideout Heights
GIS Source:	Operator	Confidential Well:	N
Directionally Drilled:	N	Spud Date:	Not Reported

J55
East
1/2 - 1 Mile

OIL_GAS **CAOG14000224354**

API #:	0403726765	Well #:	S-27
Well Status:	Idle	Well Type:	Oil & Gas
Lease Name:	Lease by Matrix Oil Corporation		
Field Name:	Whittier	Area Name:	Rideout Heights
GIS Source:	Operator	Confidential Well:	N
Directionally Drilled:	N	Spud Date:	Not Reported

J56
East
1/2 - 1 Mile

OIL_GAS **CAOG14000224355**

API #:	0403726766	Well #:	S-28
Well Status:	Active	Well Type:	Oil & Gas
Lease Name:	Lease by Matrix Oil Corporation		
Field Name:	Whittier	Area Name:	Rideout Heights
GIS Source:	Operator	Confidential Well:	N
Directionally Drilled:	N	Spud Date:	Not Reported

Map ID
Direction
Distance

Database EDR ID Number

J57
East
1/2 - 1 Mile

OIL_GAS **CAOG14000224353**

API #:	0403726764	Well #:	S-26
Well Status:	Active	Well Type:	Oil & Gas
Lease Name:	Lease by Matrix Oil Corporation		
Field Name:	Whittier	Area Name:	Rideout Heights
GIS Source:	Operator	Confidential Well:	N
Directionally Drilled:	N	Spud Date:	Not Reported

J58
East
1/2 - 1 Mile

OIL_GAS **CAOG14000224352**

API #:	0403726763	Well #:	S-25
Well Status:	Active	Well Type:	Oil & Gas
Lease Name:	Lease by Matrix Oil Corporation		
Field Name:	Whittier	Area Name:	Rideout Heights
GIS Source:	Operator	Confidential Well:	N
Directionally Drilled:	N	Spud Date:	Not Reported

59
NE
1/2 - 1 Mile

OIL_GAS **CAOG14000005943**

API #:	0403722592	Well #:	1
Well Status:	Plugged	Well Type:	Oil & Gas
Lease Name:	Sheperd Machinery Unit	Field Name:	Any Field
Area Name:	Any Area	GIS Source:	Unknown
Confidential Well:	N	Directionally Drilled:	Y
Spud Date:	Not Reported		

L60
East
1/2 - 1 Mile

OIL_GAS **CAOG14000224645**

API #:	0403718919	Well #:	2
Well Status:	Plugged	Well Type:	Oil & Gas
Lease Name:	Witte-Vining	Field Name:	Whittier
Area Name:	Any Area	GIS Source:	Unknown
Confidential Well:	N	Directionally Drilled:	N
Spud Date:	Not Reported		

GEOCHECK® - PHYSICAL SETTING SOURCE MAP FINDINGS

Map ID
Direction
Distance

Database EDR ID Number

L61
East
1/2 - 1 Mile

OIL_GAS **CAOG14000224644**

API #:	0403718918	Well #:	1
Well Status:	Plugged	Well Type:	Oil & Gas
Lease Name:	Witte-Vining	Field Name:	Whittier
Area Name:	Any Area	GIS Source:	Unknown
Confidential Well:	N	Directionally Drilled:	N
Spud Date:	Not Reported		

62
WNW
1/2 - 1 Mile

OIL_GAS **CAOG14000005213**

API #:	0403705411	Well #:	1
Well Status:	Idle	Well Type:	Oil & Gas
Lease Name:	Kyle Unit Plan	Field Name:	Any Field
Area Name:	Any Area	GIS Source:	hud
Confidential Well:	N	Directionally Drilled:	N
Spud Date:	Not Reported		

GEOCHECK® - PHYSICAL SETTING SOURCE MAP FINDINGS
RADON

AREA RADON INFORMATION

State Database: CA Radon

Radon Test Results

Zipcode	Num Tests	> 4 pCi/L
90660	6	0

Federal EPA Radon Zone for LOS ANGELES County: 2

Note: Zone 1 indoor average level > 4 pCi/L.
: Zone 2 indoor average level >= 2 pCi/L and <= 4 pCi/L.
: Zone 3 indoor average level < 2 pCi/L.

Federal Area Radon Information for LOS ANGELES COUNTY, CA

Number of sites tested: 63

Area	Average Activity	% <4 pCi/L	% 4-20 pCi/L	% >20 pCi/L
Living Area - 1st Floor	0.711 pCi/L	98%	2%	0%
Living Area - 2nd Floor	Not Reported	Not Reported	Not Reported	Not Reported
Basement	0.933 pCi/L	100%	0%	0%

PHYSICAL SETTING SOURCE RECORDS SEARCHED

TOPOGRAPHIC INFORMATION

USGS 7.5' Digital Elevation Model (DEM)
Source: United States Geologic Survey
EDR acquired the USGS 7.5' Digital Elevation Model in 2002 and updated it in 2006. The 7.5 minute DEM corresponds to the USGS 1:24,000- and 1:25,000-scale topographic quadrangle maps. The DEM provides elevation data with consistent elevation units and projection.

Current USGS 7.5 Minute Topographic Map
Source: U.S. Geological Survey

HYDROLOGIC INFORMATION

Flood Zone Data: This data was obtained from the Federal Emergency Management Agency (FEMA). It depicts 100-year and 500-year flood zones as defined by FEMA. It includes the National Flood Hazard Layer (NFHL) which incorporates Flood Insurance Rate Map (FIRM) data and Q3 data from FEMA in areas not covered by NFHL.
Source: FEMA
Telephone: 877-336-2627
Date of Government Version: 2003, 2015

NWI: National Wetlands Inventory. This data, available in select counties across the country, was obtained by EDR in 2002, 2005 and 2010 from the U.S. Fish and Wildlife Service.

State Wetlands Data: Wetland Inventory
Source: Department of Fish and Wildlife
Telephone: 916-445-0411

HYDROGEOLOGIC INFORMATION

AQUIFLOW^{R} Information System
Source: EDR proprietary database of groundwater flow information
EDR has developed the AQUIFLOW Information System (AIS) to provide data on the general direction of groundwater flow at specific points. EDR has reviewed reports submitted to regulatory authorities at select sites and has extracted the date of the report, hydrogeologically determined groundwater flow direction and depth to water table information.

GEOLOGIC INFORMATION

Geologic Age and Rock Stratigraphic Unit
Source: P.G. Schruben, R.E. Arndt and W.J. Bawiec, Geology of the Conterminous U.S. at 1:2,500,000 Scale - A digital representation of the 1974 P.B. King and H.M. Beikman Map, USGS Digital Data Series DDS - 11 (1994).

STATSGO: State Soil Geographic Database
Source: Department of Agriculture, Natural Resources Conservation Service (NRCS)
The U.S. Department of Agriculture's (USDA) Natural Resources Conservation Service (NRCS) leads the national Conservation Soil Survey (NCSS) and is responsible for collecting, storing, maintaining and distributing soil survey information for privately owned lands in the United States. A soil map in a soil survey is a representation of soil patterns in a landscape. Soil maps for STATSGO are compiled by generalizing more detailed (SSURGO) soil survey maps.

SSURGO: Soil Survey Geographic Database
Source: Department of Agriculture, Natural Resources Conservation Service (NRCS)
Telephone: 800-672-5559
SSURGO is the most detailed level of mapping done by the Natural Resources Conservation Service, mapping scales generally range from 1:12,000 to 1:63,360. Field mapping methods using national standards are used to construct the soil maps in the Soil Survey Geographic (SSURGO) database. SSURGO digitizing duplicates the original soil survey maps. This level of mapping is designed for use by landowners, townships and county natural resource planning and management.

PHYSICAL SETTING SOURCE RECORDS SEARCHED

LOCAL / REGIONAL WATER AGENCY RECORDS

FEDERAL WATER WELLS

PWS: Public Water Systems
Source: EPA/Office of Drinking Water
Telephone: 202-564-3750
Public Water System data from the Federal Reporting Data System. A PWS is any water system which provides water to at least 25 people for at least 60 days annually. PWSs provide water from wells, rivers and other sources.

PWS ENF: Public Water Systems Violation and Enforcement Data
Source: EPA/Office of Drinking Water
Telephone: 202-564-3750
Violation and Enforcement data for Public Water Systems from the Safe Drinking Water Information System (SDWIS) after August 1995. Prior to August 1995, the data came from the Federal Reporting Data System (FRDS).

USGS Water Wells: USGS National Water Inventory System (NWIS)
This database contains descriptive information on sites where the USGS collects or has collected data on surface water and/or groundwater. The groundwater data includes information on wells, springs, and other sources of groundwater.

OTHER STATE DATABASE INFORMATION

Groundwater Ambient Monitoring & Assessment Program
State Water Resources Control Board
Telephone: 916-341-5577
The GAMA Program is Californias comprehensive groundwater quality monitoring program. GAMA collects data by testing the untreated, raw water in different types of wells for naturally-occurring and man-made chemicals. The GAMA data includes Domestic, Monitoring and Municipal well types from the following sources, Department of Water Resources, Department of Heath Services, EDF, Agricultural Lands, Lawrence Livermore National Laboratory, Department of Pesticide Regulation, United States Geological Survey, Groundwater Ambient Monitoring and Assessment Program and Local Groundwater Projects.

Water Well Database
Source: Department of Water Resources
Telephone: 916-651-9648

California Drinking Water Quality Database
Source: Department of Public Health
Telephone: 916-324-2319
The database includes all drinking water compliance and special studies monitoring for the state of California since 1984. It consists of over 3,200,000 individual analyses along with well and water system information.

California Oil and Gas Well Locations
Source: Dept of Conservation, Geologic Energy Management Division
Telephone: 916-323-1779
Oil and Gas well locations in the state.

California Earthquake Fault Lines
Source: California Division of Mines and Geology
The fault lines displayed on EDR's Topographic map are digitized quaternary fault lines prepared in 1975 by the United State Geological Survey. Additional information (also from 1975) regarding activity at specific fault lines comes from California's Preliminary Fault Activity Map prepared by the California Division of Mines and Geology.

RADON

State Database: CA Radon
Source: Department of Public Health
Telephone: 916-210-8558
Radon Database for California

PHYSICAL SETTING SOURCE RECORDS SEARCHED

Area Radon Information
Source: USGS
Telephone: 703-356-4020
The National Radon Database has been developed by the U.S. Environmental Protection Agency (USEPA) and is a compilation of the EPA/State Residential Radon Survey and the National Residential Radon Survey. The study covers the years 1986 - 1992. Where necessary data has been supplemented by information collected at private sources such as universities and research institutions.

EPA Radon Zones
Source: EPA
Telephone: 703-356-4020
Sections 307 & 309 of IRAA directed EPA to list and identify areas of U.S. with the potential for elevated indoor radon levels.

OTHER

Airport Landing Facilities: Private and public use landing facilities
Source: Federal Aviation Administration, 800-457-6656

Epicenters: World earthquake epicenters, Richter 5 or greater
Source: Department of Commerce, National Oceanic and Atmospheric Administration

California Earthquake Fault Lines: The fault lines displayed on EDR's Topographic map are digitized quaternary fault lines, prepared in 1975 by the United State Geological Survey. Additional information (also from 1975) regarding activity at specific fault lines comes from California's Preliminary Fault Activity Map prepared by the California Division of Mines and Geology.

STREET AND ADDRESS INFORMATION

© 2015 TomTom North America, Inc. All rights reserved. This material is proprietary and the subject of copyright protection and other intellectual property rights owned by or licensed to Tele Atlas North America, Inc. The use of this material is subject to the terms of a license agreement. You will be held liable for any unauthorized copying or disclosure of this material.

APPENDIX G

Photographic Log

Appendix G: Photo Log



View towards the north of the gated Site entrance at Eduardo Avenue.



View of the Site towards the northwest from Eduardo Avenue entrance.

Appendix G: Photo Log



View of the Site towards the north from the Eduardo Avenue entrance.



Empty cleaning supplies containers observed near the Eduardo Avenue entrance. Piles of waste observed throughout the Site. Most of the waste appears to be non-hazardous.

Appendix G: Photo Log



View towards the east of the on-Site railroad tracks that pass over the adjacent I-605 freeway.



View towards the west of the termination of the on-Site railroad tracks.

Appendix G: Photo Log



Numerous rusted spray paint cans observed by the railroad tracks.



Appendix G: Photo Log

View towards the northeast of the adjacent I-605 freeway.



View towards the northwest of construction debris on-Site.



View towards the east of a drainage swale that cuts about halfway through the middle of the Site.

Appendix G: Photo Log



View towards the southwest of the Site.



Piles of waste near the northern border of the Site. Most of the waste appears to be non-hazardous.

Appendix G: Photo Log



View towards the west of adjacent railroad tracks and the western portion of the Site (around the trees in the center of the photo) that is cut off from the main portion of the Site by the railroad.



View towards the east of the Site.

Appendix G: Photo Log



View of residential areas at the southern border of the Site.

APPENDIX H

Pertinent Historical Documentation

GLENFOS Inc.
Global Environmental Focus
9420 Topanga Canyon Blvd., Suite 205, Chatsworth, CA 91311
Tel.: (800) 777-GLEN (818) 701-1207 (714) 499-5898
Fax: (818) 701-7401

RECEIVED
APR 2 0 1995
FEDERAL DEPOSIT
INSURANCE CORPORATION

PRELIMINARY ENVIRONMENTAL SITE ASSESSMENT

For:

VACANT LAND
SOUTH OF BEVERLY BLVD AND WEST OF 605 FREEWAY
PICO RIVERA, CALIFORNIA 90601

Prepared for:

FDIC
P.O. BOX 7549
Newport Beach, CA 92658-7549



Prepared by:

GLENFOS, INC.

MANISH GANDHI, REA, EIT
PROJECT ENGINEER

STEVEN R. McCOLLUM, CEG 984
TECHNICAL REVIEWER

PROJECT # P1-90601-022395
APRIL 12, 1995

FIGURES

Map	Topographic Map
FIGURE 1	Site Location
FIGURE 2	Site Plan

APPENDICES

APPENDIX A	Ground Level and Aerial Photographs
APPENDIX B	Property Ownership Deeds
APPENDIX C	Interview Questionnaire
APPENDIX D	Record Search Data
APPENDIX E	Summary and Qualifications of Environmental Professionals
APPENDIX F	FDIC Statement of Work

GLENFOS Inc.
Global Environmental Focus
9420 Topanga Canyon Blvd., Suite 205, Chatsworth, CA 91311
Tel.: (800) 777-GLEN (818) 701-1207 (714) 499-5898
Fax: (818) 701-7401

Preliminary Environmental Site Assessment
of
Vacant land south of Beverly Boulevard and west of 605 freeway,
Pico Rivera, California 90601

Findings and Recommendations:

1. Chemical Contamination
The subject site is vacant land. As such, the site does not use hazardous chemicals. There is no physical evidence to indicate that the soil of the project area is contaminated with environmentally regulated chemicals. No stains or soil discolorations were noted in the project area. There is a likelihood that the groundwater beneath the site has been contaminated with Chlorinated Solvents.

2. Petroleum Hydrocarbon Contamination
No source of petroleum hydrocarbon contamination were found to be present on the subject property. There is a likelihood of groundwater contamination at the subject property because of a nearby LUST site.

3. Underground Storage Tanks
The physical site survey, list search and agency files, do not indicate the existence of underground storage tanks on the subject property.

4. Aboveground Storage Tanks
During the site reconnaissance, we did not observe aboveground storage tanks on the subject property.

5. PCB's
PCB containing pad-mounted transformers or fluorescent light ballasts were not found on the site.

6. Asbestos Containing Materials (ACM)
The site is vacant land. No building materials were observed on the subject property.

7. **Lead**
The site is vacant land. No lead based paint was present on the subject property.

8. **Radon**
The low Radon concentration in the general area suggests that a Radon exposure hazard is unlikely at the subject property.

9. **Air Emissions**.
The site reconnaissance and regulatory list search did not present any evidence of any nearby source of air emissions

10. **Pesticides and Herbicides**
There is no current use of herbicides or pesticides noted at the site.

11. **Regional or Adjacent Problems**
GLENFOS found no evidence of regional or adjacent problems in the records checked that would indicate an impact on the subject site. However, there is a likelihood of groundwater contamination at the subject property. If the groundwater is confirmed to be impacted, the subject property would not be named a Potentially Responsible Party.

12. **Final Conclusion**
Based on our assessment, we found no evidence that the subject property has been environmentally impaired by on-site or adjacent-site activities. Therefore, in our opinion, no additional assessment is warranted at this time.

Prepared by:

GLENFOS, INC.

Manish Gandhi, REA, EIT
Project Engineer

Steven R. McCollum, CEG 984
Technical Reviewer

EXECUTIVE SUMMARY

This report presents findings of the Preliminary Site Assessment of vacant land located on the south side of Beverly Boulevard and the west side of 605 Freeway in Pico Rivera, California 90601. The report was prepared for Federal Deposit Insurance Corporation (FDIC). The objective of this assessment was to determine the potential for contamination of the soil and groundwater by hazardous materials. To accomplish this, the site was visually examined, aerial photographs were searched, Sanborn fire insurance maps were searched, relevant regulatory records were reviewed, and the site history was researched.

The site reconnaissance, review of available federal and state databases and information obtained from local regulatory agencies indicate that the subject site has been and is presently vacant land. There are no apparent signs of significant spills, stained pavement or unusual odors. At the time of this assessment, there was no physical evidence to indicate that any portion of the site has been contaminated with environmentally regulated chemicals. The physical site survey, list search and agency files review did not indicate the existence of aboveground storage tanks, underground storage tanks or pad-mounted transformers that may contain PCBs on the site. Since the site is vacant land, there is no lead and asbestos containing building materials present on the subject property. There is a low probability that the soil has been impacted by contaminants. However, there is a likelihood of groundwater contamination. If the groundwater is confirmed to be impacted, the subject property would not be named a Potentially Responsible Party.

Based on the information obtained during this preliminary environmental site assessment, we found that there is a low probability that the subject property has been environmentally impaired by on-site or adjacent-site activities.

1.0 INTRODUCTION

This Preliminary Site Assessment report has been prepared by GLENFOS at the request of FDIC for the subject property located on the south side of Beverly Boulevard and west of the 605 freeway in Pico Rivera, California 90601. Currently, the property is vacant land. The surrounding area is comprised of mixed vacant lots, industrial facilities and residential buildings. Figure 1, Site Location Map, shows the site in relation to surrounding geographic features. Site specific features are shown in Figure 2, Facility Layout Plan.

1.1 Purpose and scope of work

The purpose of this Preliminary Environmental Site Assessment is to identify areas of possible non-compliance with existing local, state and federal environmental regulations and requirements and to evaluate the potential for long term effects associated with environmental pollution or degradation. It was not the purpose of this study to determine the actual presence, degree, or extent of contamination, if any, at the site. This would require additional exploratory work, including sampling and laboratory analyses.

The scope of work for this investigation was performed according to the FDIC Scope of work. FDIC's Statement of Work (SOW) is attached in Appendix F. Some of the major tasks involved in completing the assignment were, "a site reconnaissance, a compilation of the site's history based on the available public records and a review of available information obtained from regulatory agencies". This report summarizes the result of the Preliminary Environmental Site Assessment and includes a summary of pertinent regulatory files in regard to hazardous materials and hazardous wastes.

GLENFOS has performed this work in a manner similar to other consultants, using the standard of care to discover and interpret available historical information

and current conditions regarding the site.

1.2 Involved Parties/Information Sources

Environmental Data Resources, Inc. (EDR), a service maintaining a comprehensive database of pertinent environmentally-related records, was subcontracted the task of performing the record search. Their database was researched for sites within one mile of the subject property and a report was generated based on those regulatory records. That report is attached in its complete form in Appendix D.

Property ownership deeds were obtained from Chicago Title. The report is attached in Appendix B.

The site investigation includes a site reconnaissance, observation of neighboring properties and verification of permits and building records as necessary. This review and investigation was performed by Mr. Manish Gandhi, Project Engineer and Steven R. McCollum, Technical Reviewer. They are employed by GLENFOS and are properly trained and/or licensed to perform these functions.

2.0 FACILITY BACKGROUND

This section describes the location of the facility, site hydrology, site current operations of the facility.

2.1 Site Location and Adjacent Properties

The site is located on the south side of Beverly Boulevard and west of the 605 Freeway in Pico Rivera, California 90601 (See Figure 1). The facility is characterized by the following Universal Transverse Mercator (UTM) approximate coordinates on the 7.5-minute El Monte, California, United States Geological Survey (USGS) map dated 1966, (photo revised 1981). The following list summarizes these coordinates.

Latitude:	3774 km North
Longitude:	413 km East
Universal Transverse Mercator Zone:	11
Range:	R10W
Township:	T1S
Section:	4
Base Meridian:	1852\San Bernardino

The site is located on the south side of Beverly Boulevard and west of the 605 Freeway in Pico Rivera, in Los Angeles County. The property is surrounded by mixed vacant lots, industrial facilities and residential properties. The property is bounded by the 605 Freeway on the east; railroad, vacant lots and San Gabriel River to the west; vacant lot, industrial property and Beverly Boulevard to the north; and residential houses to the south. The topographic map shows the site at an elevation of about 200 feet above mean sea level. The regional surface drainage pattern is towards the east-southeast. Terrain in the site area is relatively flat.

2.2 Site Description and Ownership

The subject property is presently owned by Mr. E. G. Rodeffer, Trustee of the E. O. and P. M. Rodeffer Revocable Trust and Mr. D.R. Butler. The parcel number of the site is 8130-024-001 and 8130-024-002. The legal description is attached in Appendix B. The current usage of the site is as vacant land. The property ownership deed search was performed by Chicago Title.

3.0 ENVIRONMENTAL SETTING

3.1 Physiography

The site is located in the Peninsular Range geomorphic province, which extend south from Santa Monica to the tip of Baja California. The Coastal Plain, where the site is located, is in the northwest corner of the Peninsular Range geomorphic province. The Peninsular Range province consists of essentially northerly and northwesterly treading mountain ranges and associated valleys.

The major land forms of the Coastal Plain consist of bordering highlands and foothills, older plains and hills, and younger alluvial plains, the rivers which drain the area, and the offshore topography.

The Coastal Plain is bounded by the Santa Monica Mountains on the north, the La Merced Hills, Puente Hills, Peralta/Santiago Hills, and San Joaquine Hills to the northeast, east and south. This coastal plain slopes gently from the bordering highlands toward the ocean with seven main stream channels, the Los Angeles River, Rio Hondo River, San Gabriel River, Coyote Creek, Santa Ana River, Santiago Creek and San Diego Creek, draining the area. The San Gabriel River is about 200 feet west of the site. In the gap in between the La Merced Hills and the Puente Hills is a constriction through which the San Gabriel River and Rio Hondo River flow.

The Whittier Narrows Dam is located in the gap between the La Merced and Puente Hills. The dam, which provides flood control and groundwater recharge for the Coastal Plain, is located about 1.5 miles north of the site. Surface drainage at the site is collected by gutters and storm drains. Once collected, the water enters in to the San Gabriel River, flows south for discharge in to the Pacific Ocean. The terrain in the area is generally flat with the site at an elevation of approximately 200 feet based on the referenced USGS Quadrangle.

3.2 Soil Conditions

The soil at the site is relatively thin, poorly developed, and composed of silty sand. The depth of the alluvium at the subject property is several hundred feet. It is composed of multiple sand and gravel aquifers that are separated by silt and clay interbeds. This alluvium is considered to be water bearing. Both the soil and alluvium are considered to be permeable.

3.3 Geologic Conditions

The La Merced and Puente Hills, which are northwest and northeast of the site, are dominantly composed of Miocene age siltstone, shale and sandstone bedrock. This formation is present below the alluvium at the site. Because of the complex geological history of Southern California many faults were created that potentially impact the migration of groundwater. The closest such fault is the Whittier Fault Zone. This fault, in conjunction with the more northern Workman Hill Fault, forms a barrier that separates the San Gabriel Valley from the Coastal Plain. These faults also impede the southward migration of groundwater causing the water to surface in ancient times. Since the area has been developed the water table has been artificially depressed. The westward extension of the Whittier Fault Zone is about 1,500 feet northeast of the site.

3.4 Hydrogeologic Conditions

According to the Los Angeles County, Hydrologic Records, and the Groundwater Contour Maps of the deep aquifer in the Los Angeles Basin, the apparent depth of groundwater is shown to be approximately 35 feet below the ground surface and flowing south on the 1969 and 1978 maps. The 1992 map shows the water to be about 45 feet deep and flowing south. They reported that their nearest well to the site is located near Beverly Boulevard and Sandoval Avenue, about 2,500 feet northwest of the site. The water depth for this well# 2807 was last sampled on April 18, 1994 and found to be 223 feet deep. Due to the geologic conditions, well pumping, and distance from the

subject site, this well is not believed to accurately represent the conditions at the site. Two other nearby wells, south and southwest of the site, are reported in 1989 and 1990 by the Pico Rivera Water District to contain low levels of Tetrachloroethylene and Trichloroethylene. These contaminants are broadly know as Chlorinated Solvents and may represent a regional condition for the area. The groundwater in the Coastal Plain is used for municipal water supply.

The southerly groundwater flow direction is believed to have been relatively constant over time. However, the depth has changed over time as the result of local pumping, but has remained constantly shallow. Fluctuations in the depth of the groundwater should be anticipated in the future as wells are pumped and groundwater recharge occurs.

The groundwater flow direction may govern the spread of contaminants underground. The potential contaminant sources most likely to affect the site are either up the groundwater gradient or upslope. For this site, these potential sources would generally be the ones adjacent to the north portion of the site.

3.5 Oil and Gas Wells

A review of maps and records from the California Division of Oil and Gas (CDOG) (Map No. W 1-5, August 6, 1994) indicates that there are no wells on the subject site or within a quarter mile radius of the subject property

4.0 SITE INVESTIGATION

4.1 Site and Adjacent Area Reconnaissance

On March 8, 1995 Mr. Manish Gandhi from GLENFOS performed a reconnaissance of the subject and immediately adjacent properties. The weather conditions at the time of reconnaissance were bright sunny. The property is vacant land. The surrounding area is comprised of mixed vacant lots, industrial facilities and residential properties. Ground-level and aerial photographs of the subject property are included in Appendix A.

The objective of this reconnaissance was to look for unusual features that may indicate environmental problems. Our representative searched the subject property for the presence of discolored soil or pavement; unusual odors; storage, dumping or disposal of hazardous materials; pad-mounted transformers; underground or above-ground storage tanks, drums or other containers; wells, sumps, clarifiers and elevator pits; general condition of the building; and other evidence of activities which may have generated hazardous materials.

Based on our observations, the subject property (vacant land) appeared to be in good condition. No immediate asbestos hazard was observed. No visible smoke, fumes or dust were noted being released from the site. No strong, pungent or noxious odors or uncharacteristic stains of solvents or waste oils on the soil or paved areas were noted. However, some minor municipal trash was scattered across the subject property.

There were no indications of the presence of aboveground storage tanks (ASTs), underground storage tanks (USTs) present on the subject property. There were no pumps, fill pipes, vents, access ways, concrete pads, saw cuts in site paved area indicating USTs. There were no floor drains, clarifiers, sumps, trenches, pits or active or inactive wells. No drums, chemical

containers, heavy equipment, tankers or spray rings were seen. No pad-mounted transformers or fluorescent light ballasts or any PCB's containing equipment were found. There were no natural bodies of water such as springs or wetlands present on the subject property. There were no current and historical sewage disposal system such as on-site septic system, cistern or cesspool present on the subject property.

Since the site is vacant land, there is no lead based paint present on the subject property.

There were no hazardous substances, petroleum products, pollutants or contaminants customarily used, generated, transported, treated, stored or disposed of in connection with identified present uses. There were no evidence of landfills or illegal dumping on the subject property. No surface impoundments such as pits, pools, ponds and lagoons or catch basins were observed on the subject property. One concrete paved drainage channel was observed on the northeast side of the subject property. This channel is about three feet deep and drains water from the east side of the 605 Freeway toward the San Gabriel River.

No areas of stressed vegetation (from a cause other than insufficient water) were observed on the subject property. No other indications of liquid or solid waste storage, treatment or disposal were observed on the subject site. No farm wastes such as feed lot spoils or manure stockpiles were observed at the site. No evidence of prolonged use or misapplication of pesticides or fertilizers were observed on the subject site.

Adjacent Property Reconnaissance:

As an integral part of our reconnaissance we examined the immediately adjacent properties from areas of public access. This examination was for

potential environmental risks similar to those we look for at the subject property.

The subject property is located within an area which can be generally characterized as mixed vacant lots, industrial facilities and residential use. Specific uses which are located directly adjacent to the site are vacant lot and residential properties as identified on Figure 2. The description of neighboring properties, and more specifically, any particular aspect which might relate to environmental hazards, is based on limited observations from public viewing areas (i.e. public streets, sidewalks and other public right of ways), aerial photographs, maps, other public records and interviews where possible. Table 1 below summarizes the general characteristics of neighboring properties. There are no apparent off-site activities which appear to be hazardous and could affect the project site.

TABLE 1: SURROUNDING LAND USES

Land Use Type	Location from Subject	Description
Vacant lot and Beverly Boulevard	Adjacent to north	No environmental concerns were observed.
Residential	Adjacent to south	Residential houses. No environmental concerns were observed.
Railroad, vacant lots and industrial facilities	Adjacent to west	No environmental concerns were observed.
Freeway 605	Adjacent to east	No environmental concerns were observed.

We did not observe any adjacent properties that would likely represent a potential environmental liability to the site. We did not find obvious

indications that adjacent properties have USTs, ASTs, sumps, or clarifiers, or are engaged in any manufacturing processes that would involve the use of significant quantities of hazardous materials. Union Pacific Railroad and Southern Pacific Railroad are present adjacent to the subject property. The presence of railroad on the site represents some minor concern regarding an impact on the subject property. Railroads are generally associated with minor shallow soil contamination by heavy metals and creosote (wood preservative). This condition is not anticipated to have a significant environmental impact on the subject site.

4.2 Interview Questionnaire

Information obtained in the Interview Questionnaire is based upon the responses provided to Mr. Manish Gandhi from GLENFOS by Mr. Dwaine Butler, one of the property owners. The questionnaire used to conduct the interview, along with the responses is attached in Appendix C. Information was obtained on the following broad categories:

1. Interview Information
2. Site Location and History
3. Waste Information
4. Descriptions of Hazardous Conditions and Incidents
5. Permit and Descriptive Information
6. Water and Environmental Data
7. Sample and Field Information
8. Owner Information
9. Operator Information
10. Generator/Transporter Information
11. Past Response Activities
12. Enforcement Information
13. Other Information

According to the information received from Mr. Dwaine Butler, the facility does not have any equipment requiring permits. There are no USTs or ASTs for the storage of any hazardous chemicals or wastes. There have been no major fires, explosions, or chemical spills in the past. There are no activities currently being conducted which require registration with the Environmental Protection Agency (EPA). There are no operations involving the transportation or storage of regulated materials. There are no activities being conducted which would result in regulated air emissions. There are no large quantities of chemicals, currently in use which require Material Safety Data Sheets (MSDS) information. No known environmental concerns were described to GLENFOS.

4.3 Radon

The presence of Radon gas has the potential of causing a health and safety risk to the occupants of buildings in which they reside. According to the California Air Resources Board, most homes in California have Radon levels of less than 4 picoCuries per liter (pCi/L), the EPA action level. However, there are some areas that experience higher levels of Radon because of the underlying bedrock conditions.

According to Mr. Dave Quinton, State Department of Radon, the chances of radon being a hazard in the California State is very low. A private company, Landauer Inc., has performed a state wide survey. That Survey dated March 1, 1994 reports three samplings from the site zip code (90601). Average concentration of radon measured is reported to be 0.3 pCi/L, 0.3 pCi/L and 0.8 pCi/L respectively. These are significantly below the EPA action level. Additionally, EDR reports that the average activity in the site vicinity is 0.300 pCi/L. Based on these data, radon does not appear to be a potential hazard in the vicinity of the subject property.

The low Radon concentration in the general area suggests that a Radon

exposure hazard is unlikely at the subject property.

4.4 Permits and Enforcement History

The following agencies were contacted to determine if the subject property is in compliance with their rules and regulations.

Los Angeles County Fire Department - Hazardous Materials Division and Underground Storage Tanks Division

The Los Angeles County Fire Department for Pico Rivera area, was contacted regarding information about the storage, use or release of hazardous materials/waste and underground storage tanks (USTs) at the subject property. The Fire Department informed GLENFOS that no records exist which would indicate the use of hazardous chemicals; the installation, existence or removal of USTs at the site. They also said that the County of Los Angeles, Public Works Department will have information on hazardous waste and underground storage tanks (USTs) for the subject site area.

Los Angeles County Public Works Department - Industrial Waste Division and Underground Storage Tanks Division

The Los Angeles County Public Works Department, was contacted regarding information about the storage, use or release of hazardous materials/waste and underground storage tanks (USTs) at the subject property. The Public Works Department informed GLENFOS that no records exist which would indicate the use of hazardous chemicals and underground storage tanks (USTs) for the subject site area.

4.5 Site History

4.5.1 Aerial Photograph Search

Historical aerial photographs were reviewed by GLENFOS at the

California State University, Northridge (CSUN) and Pico Rivera City Planning Department, California. Photographs were reviewed from the years 1953 to 1991. These photographs were dated 1953, 1989 and 1991. The basic findings of the aerial photograph review are presented in the following table 2.

TABLE 2: AERIAL PHOTOGRAPHS REVIEW

Date Flown	Number	Description
October 19, 1953	AXJ-13K	Site is vacant land. The surrounding area is undeveloped vacant land with railroad tracks.
December 8, 1989	LA 55-76	Site is vacant land. The surrounding area consists of vacant lots, railroad tracks and residential houses.
December 14, 1991	----------	Site is vacant land with drainage channel. The surrounding area consists of vacant lots and residential houses. The 605 freeway is located east of the site.

The review of these aerial photographs do not indicate an environmental concern at the subject property.

4.5.2 Chain of Title

GLENFOS reviewed 50 year ownership deeds at Los Angeles County Recorder's office. The property is currently owned by Mr. Butler, D. R. and Mr. Rodeffer E. O. For current ownership deeds please refer to Appendix A.

TABLE 3: OWNERSHIP LOGS

DATES OWNED	OWNERSHIP
1945-1960	McBean and Gladding Company
April 4, 1960-July 29, 1970	T. E. Connely Inc
July 29, 1970-present	Mr. Butler, D. R. and Mr. Rodeffer E. O.

The property ownership deeds reviewed by GLENFOS did not reveal any information that would represent an environmental concern.

4.5.3 Building Permits

Pico Rivera City Building Department

GLENFOS requested the Pico Rivera City Building Department to provide the building records (building permits and certificates of occupancy) for the subject property. There were no records available at the Pico Rivera City Building Department.

4.5.4 Sanborn Company Fire Insurance Maps Search

Historical Sanborn Map Company Fire Insurance risk maps were researched to identify past site occupancy as well as business occupancies in the site vicinity. The Sanborn Map Company produced detailed maps of urban structure information on buildings which were present, as well as their commercial use, if any.

GLENFOS researched the Sanborn Fire Insurance Maps of the subject property at California State University, Northridge (CSUN). No Sanborn coverage was available for the subject site.

4.6 Record Search

Regulatory compliance is a primary element of an environmental site assessment. Failure to comply with governmental regulations can result in expensive fines and can expose businesses or individuals to liabilities. Environmental Data Resources, Inc. was subcontracted the task of performing the record search for the subject property. The following records were checked for possible mention based on the subject property's address and other sites within a one mile radius (See Appendix D).

1. National Priority Sites (NPL)
2. Resource Conservation and Recovery Information System (RCRIS)
3. Annual Work Plan (AWP)
4. CALSITES (previously known as ASPIS)
5. Proposition 65 Notification Records (NOTIFY 65)
6. California Hazardous Material Incident Reporting System (CHMIRS)
7. CORTESE
8. Toxic Pits Clean-up Act (TPC)
9. Federal Superfund Program Sites (CERCLIS)
10. SWIS
11. LUST
12. Permitted Underground Storage Tanks (UST)
13. RCRA Administration Action Tracking System (RAATS)
14. SWAT
15. RCRA Violators List (RCRA)
16. Hazardous Materials Incident Report Systems (HMIRS)
17. PCB Activity Database (PADS)
18. Emergency Response Notification System (ERNS)
19. Facility Index System (FINDS)
20. Toxic Release Inventory System (TRIS)
21. Toxic Substances Control Act (TSCA)

22. Coal Gas

The following is a brief description of each of the database lists that were requested to be searched. The complete search is included in Appendix D. Included with the description of each list is a discussion of the relevant listed sites.

National Priority List (NPL):
This is a National Priority List compiled by the EPA. The sites on this list are prioritized as to their significant risks to human health and the environment. Only NPL sites can receive CERCLA funding.

Resource Conservation and Recovery Information System (RCRIS):
RCRIS includes selective information on sites which generate, transport, store, treat and/or dispose of hazardous waste as defined by the Resource Conservation and Recovery Act (RCRA).

Annual Work Plan (AWP):
Sites reported on the Annual Work Plan (previously known as the Bond Expenditure Plan) are site targeted by the California Department of Health Services for an appropriation of funds to clean up a given site.

CALSITES (CALS):
The CALSITES list (previously known as the Abandoned Sites Program Information system ASPIS) contains information on potential hazardous waste sites that have been identified by the Historical Abandoned Site Survey Program.

Proposition 65 Notification Records (NOTIFY 65):
NOTIFY 65 contains facility notifications about any release which could impact drinking water and thereby expose the public to a potential health risk.

California Hazardous Material Incident Reporting System (CHMIRS):
CHMIRS contains information on reported hazardous material incidents (accidental releases or spills).

State of California Office of Planning and Research (CORTESE):
This is a list of potential confirmed hazardous waste sites which is compiled of information from the State Water Resources Board and Department of Health Services. This source was last updated by the government in November of 1990.

Toxic Pits (TPC):
The Toxic Pits Clean-Up Act places strict limitations on the discharge of liquid hazardous wastes into surface impoundments, toxic ponds, pits and lagoons. Regional Water Quality Control Boards are required to inspect all surface impoundments annually. In addition every facility was required to file a Hydrogeological Assessment Report. Recent legislation allows the Department of Health Services to exempt facilities that closed on or before December 31, 1985, if a showing is made that no significant environmental risk remains.

Comprehensive Environmental Response, Compensation and Liability Information System (CERCLIS):
This is a list compiled by the U.S. Environmental Protection Agency (EPA) for designation under the Federal Superfund Program as sites representing environmental concern for the discharge of hazardous wastes.

Solid Waste Information Systems (SWIS):
The California Waste Management Board maintains this list of active, inactive, and closed solid waste disposal and transfer facilities.

Leaking Underground Storage Tanks (LUST):
The LUST list indicates leaks of hazardous substances from underground storage tanks and provides information on the extent to which the soil and groundwater have been affected.

Permitted Underground Storage Tanks-State Water Quality Board (UST):
The Cortese Bill (AB2013), enacted in 1983, required registration of all Underground Storage Tanks(UST) with State Water Quality Board by July 1, 1984. About 176,000 tanks and surface impounds were registered between 1984 and 1987. An

amendment(AB1413) was passed in 1987, effectively removing the State Board from the registration processes starting January 1, 1988. The data reflects the information collected by the state between 1974 and 1987.

Home and farm heating fuel tanks with capacities of 1,100 gallons or less and structures such as "sumps, separators, storm drains, catch basins, oil field gathering lines, refinery pipe lines, lagoons, evaporation ponds, well cellars, separation sumps, lined and unlined pits, sumps and lagoons" except those defined as UST under HSWA or may be regulated to protect water quality under the Porter - Cologne Water Quality Control Act.

RCRA Administration Action Tracking System (RAATS):
RAATS contains records based on enforcement actions issued under RCRA pertaining to major violators and includes administrative and civil actions brought by the EPA.

Solid Waste Assessment Test (SWAT):
The State Water Resource Control Board ranks all solid waste disposal sites throughout the state on the basis of the potential threat they may pose to water quality. Sites are tested to see whether there is hazardous waste leakage from the site.

RCRA Violators List:
The Resource Conservation and Recovery Act of 1976 provides for "cradle to grave" regulation of hazardous wastes. RCRA requires regulation of hazardous waste generators, transporters, and storage/treatment/disposal sites. Evaluation to potential violation, ranging from manifest requirements to hazardous waste discharges, is typically conducted by the US EPA.

Hazardous Materials Incident Report System (HMIRS):
HMIRS contains hazardous material spill incidents reported to United States Department of Transportation (DOT).

PCB Activity Database (PADS):
PADS identifies generators, transporters, commercial

stores and/or brokers and disposers of PCB's who are required to notify the EPA of such activities.

Emergency Response Notification System (ERNS):
The ERNS is a national computer database used to store information on unauthorized releases of oil and hazardous substances. The program is a cooperative effort of the Environmental Protection Agency, The Department of Transportation Research and Special Program Administration's John Volpe National Transportation System Center and the National Response Center.

Facility Index System (FINDS):
FINDS contains both facility information and "pointers" to other sources that contain more detail.

Toxic Release Inventory System (TRIS):
TRIS identifies facilities which release toxic chemicals to the air, water and land in reportable quantities under SARA Title 3 Section 313.

Toxic Substance Control Act (TSCA):
TSCA identifies manufactures and importers of chemical substances included on the TSCA Chemical Substance Inventory list. It includes data on production volume of these substances by plant site.

Former Manufactured Gas (Coal Gas) Sites:
This list contains information on the existence of coal gas sites.

Summary

The subject site was not mentioned in any of the listings.

No NPL, RCRIS-TSD, AWP, Notify 65, Toxic Pits, SWIS and SWAT sites were reported within the specified search radius. Seven Cal-Sites, two CHMIRS sites, nine CORTESE sites and one CERCLIS site were reported within one mile radius. Three LUST sites were reported within half mile radius.

Nearby site #3 (Yellow Freight System Inc located at 9933 East Beverly Boulevard) is listed in the LUST database. The site is located within a quarter mile of the subject property. The site is located to the north and is up the groundwater gradient. Hence, there is a likelihood of groundwater contamination at the subject property.

In addition to the mapped sites, other sites were listed in the orphan summary. These orphan sites are locations that could not be plotted within the search radius. These sites may be out of the search range or have incomplete or improper addresses. A review of this orphan list revealed no sites within a quarter mile radius that would represent a potential environmental concern to the subject site.

Considering the hydrogeology of the subject site, the status and nature of the various other database listings, and the relative location of the other sites, none of the other sites represent an environmental concern to the subject property.

5.0 LIABILITY RELEASE

This preliminary site assessment report has been prepared to report information of the obvious general environmental condition and hazardous waste present on the property. The information in this report is based upon the observations and sound engineering judgments according to prevailing standard of care at the time of the site assessment. Based on the apparent conditions of the facility uncovered during investigation and record searches, no representation, warranties, or guarantees either expressed or implied are given with respect to concealed or latent problems on the site.

6.0 CONFIDENTIALITY

GLENFOS agrees to hold the information contained in this report or any portion thereof, confidential. This report or information contained herein will not be released to any party except as required by law, without consent from the client. Upon the approval of the client the report may be issued to any interested party.

FIGURES

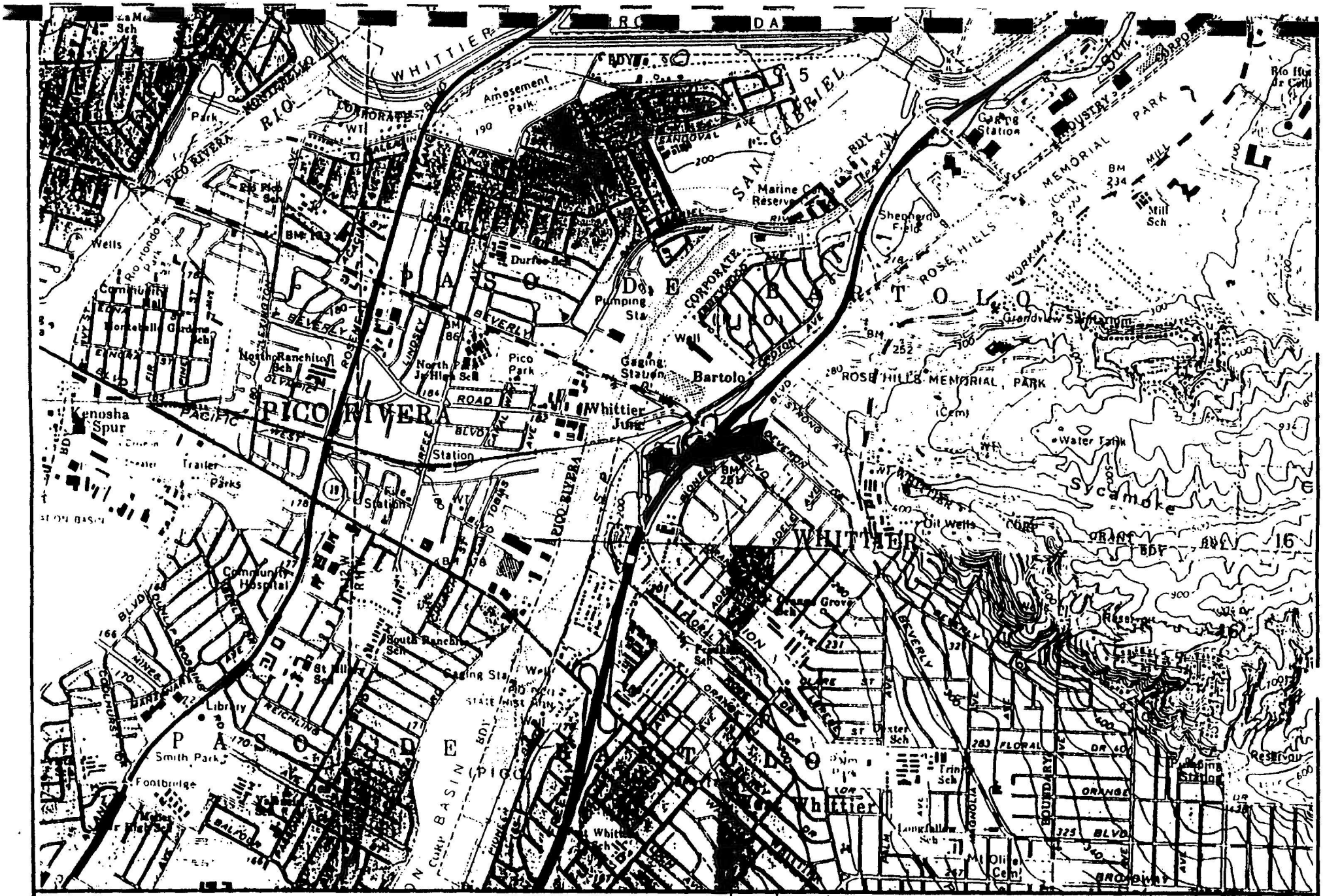

Vacant lot west of 605, south of Beverly Boulevard
Pico Rivera, California 90601

GLENFOS, Inc.

N

SITE LOCATION MAP

Scale 1" = 2,000'

Reference: USGS 7.5-Minute
El Monte Map 1966 (1981)

FIGURE 1

RECORDATION REQUESTED BY:

Bank of Newport
2101 East Coast Highway
P.O. Box 7890
Newport Beach, CA 92658-7890

WHEN RECORDED MAIL TO:

Bank of Newport
2101 East Coast Highway
P.O. Box 7890
Newport Beach, CA 92658-7890

RICHARD W. LANTZ
SEND TAX NOTICES TO:

Bank of Newport
2101 East Coast Highway
P.O. Box 7890
Newport Beach, CA 92658-7890

90- 750988

RECORDED IN OFFICIAL RECORDS
RECORDER'S OFFICE
LOS ANGELES COUNTY
CALIFORNIA
4 MIN. PAST. 8 A.M. APR 24 1990

FEE $ 28

SPACE ABOVE THIS LINE IS FOR RECORDER'S USE ONLY

DEED OF TRUST

THIS DEED OF TRUST IS DATED MARCH 9, 1990, among DEWAIN R. BUTLER, A MARRIED MAN AS HIS INTEREST MAY APPEAR, whose address is 3300 IRVINE AVE., NEWPORT BEACH, CA 92660 (referred to below as "Trustor"); Bank of Newport, whose address is 2101 East Coast Highway, P.O. Box 7890, Newport Beach, CA 92658-7890 (referred to below sometimes as "Lender" and sometimes as "Beneficiary"); and Ticor Title Insurance, whose address is 800 North Main Street Santa Ana, CA 92702 (referred to below as "Trustee").

CONVEYANCE AND GRANT. For valuable consideration, Trustor irrevocably grants, transfers and assigns to Trustee in trust, with power of sale, for the benefit of Lender as Beneficiary, all of Trustor's right, title, and interest in and to any Lease the following described real property, together with all existing or subsequently erected or affixed buildings, improvements and fixtures; all easements, rights of way, and appurtenances; all water, water rights and ditch rights (including stock in utilities with ditch or irrigation rights); and all other rights, royalties, and profits relating to the real property, including without limitation all minerals, oil, gas, geothermal and similar matters, located in LOS ANGELES County, State of California (the "Real Property"):

SEE ATTACHED EXHIBIT "A" AND MADE A PART OF HEREOF.

The Real Property or its address is commonly known as BEVERLY BOULEVARD AND 605 FWY, PICO RIVERA, CA.

Trustor presently assigns to Lender (also known as Beneficiary in this Deed of Trust) all of Trustor's right, title, and interest in and to all present and future leases of the Property and all Rents from the Property. In addition, Trustor grants Lender a Uniform Commercial Code security interest in the Rents and the Personal Property defined below.

DEFINITIONS. The following words shall have the following meanings when used in this Deed of Trust. Terms not otherwise defined in this Deed of Trust shall have the meanings attributed to such terms in the California Uniform Commercial Code.

Beneficiary. The word "Beneficiary" means Bank of Newport, its successors and assigns. Bank of Newpot also is referred to as "Lender" in this Deed of Trust.

Deed of Trust. The words "Deed of Trust" mean this Deed of Trust among Trustor, Lender, and Trustee, and includes without limitation all assignment and security interest provisions relating to the Personal Property and Rents.

Improvements. The word "Improvements" means and includes without limitation all existing and future improvements, fixtures, buildings, structures, mobile homes affixed on the Real Property, facilities, additions and other construction on the Real Property.

Indebtedness. The word "Indebtedness" means all principal and interest payable under the Note and any amounts expended or advanced by Lender to discharge obligations of Trustor or expenses incurred by Trustee or Lender to enforce obligations of Trustor under this Deed of Trust, together with interest on such amounts as provided in this Deed of Trust.

Lender. The word "Lender" means Bank of Newport, its successors and assigns.

Note. The word "Note" means the Note dated March 9, 1990, in the principal amount of $308,000.00 from Trustor to Lender, together with all renewals, extensions, modifications, refinancings, and substitutions for the Note. NOTICE TO TRUSTOR: THE NOTE CONTAINS A VARIABLE INTEREST RATE.

Personal Property. The words "Personal Property" mean all equipment, fixtures, and other articles of personal property now or hereafter owned by Trustor, and now or hereafter attached or affixed to the Real Property; together with all accessions, parts, and additions to, all replacements of, and all substitutions for, any of such property; and together with all proceeds (including without limitation all insurance proceeds and refunds of premiums) from any sale or other disposition of the Property.

Property. The word "Property" means collectively the Real Property and the Personal Property.

Real Property. The words "Real Property" mean the property, interests and rights described above in the "Conveyance and Grant" section.

Related Documents. The words "Related Documents" mean and include without limitation all promissory notes, credit agreements, loan agreements, guaranties, security agreements, mortgages, deeds of trust, and all other instruments and documents, whether now or hereafter existing, executed in connection with Trustor's Indebtedness to Lender.

Rents. The word "Rents" means all present and future rents, revenues, income, issues, royalties, profits, and other benefits derived from the Property.

Trustee. The word "Trustee" means Ticor Title Insurance and any substitute or successor trustees.

Trustor. The word "Trustor" means any and all persons and entities executing this Deed of Trust, including without limitation all Trustors named above.

THIS DEED OF TRUST, INCLUDING THE ASSIGNMENT OF RENTS AND THE SECURITY INTEREST IN THE RENTS AND PERSONAL PROPERTY, IS GIVEN TO SECURE (1) PAYMENT OF THE INDEBTEDNESS AND (2) PERFORMANCE OF ANY AND ALL OBLIGATIONS OF TRUSTOR UNDER THE NOTE, THIS RELATED DOCUMENTS, AND THIS DEED OF TRUST. THIS DEED OF TRUST IS GIVEN AND ACCEPTED ON THE FOLLOWING TERMS:

PAYMENT AND PERFORMANCE. Except as otherwise provided in this Deed of Trust, Trustor shall pay to Lender all amounts secured by this Deed of Trust as they become due, and shall strictly and in a timely manner perform all of Trustor's obligations under the Note and this Deed of Trust.

POSSESSION AND MAINTENANCE OF THE PROPERTY. Trustor agrees that Trustor's possession and use of the Property shall be governed by the following provisions:

Possession and Use. Until the occurrence of an Event of Default, Trustor may (a) remain in possession and control of the Property, (b) use, operate or manage the Property, and (c) collect any Rents from the Property.

Duty to Maintain. Trustor shall maintain the Property in tenantable condition and promptly perform all repairs, replacements, and maintenance necessary to preserve its value.

Hazardous Substances. The terms "hazardous waste," "hazardous substance," "disposal," "release," and "threatened release," as used in this Deed of Trust, shall have the same meanings as set forth in the Comprehensive Environmental Response, Compensation, and Liability Act of 1980, as amended, 42 U.S.C. Section 9601, et seq. ("CERCLA"), the Superfund Amendments and Reauthorization Act of 1986, Pub. L. No. 99-499 ("SARA"), the Hazardous Materials Transportation Act, 49 U.S.C. Section 1801, et seq., the Resource Conservation and Recovery Act, 49 U.S.C. Section 6901, et seq., Chapters 6.5 through 7.7 of Division 20 of the California Health and Safety Code, Section 25100, et seq., or other applicable

instrument shall contain, in addition to all other matters required by state law, the names of the original Lender, Trustee, and Trustor, the book and page where this Deed of Trust is recorded, and the name and address of the successor trustee, and the instrument shall be executed and acknowledged by Lender or its successors in interest. The successor trustee, without conveyance of the Property, shall succeed to all the title, power, and duties conferred upon the Trustee in this Deed of Trust and by applicable law. This procedure for substitution of trustee shall govern to the exclusion of all other provisions for substitution.

NOTICES TO TRUSTOR AND OTHER PARTIES. Any notice under the Deed of Trust shall be in writing and shall be effective when actually delivered or, if mailed, shall be deemed effective when deposited in the United States mail first class, registered mail, postage prepaid, directed to the addresses shown near the beginning of the Deed of Trust. Any party may change its address for notices under this Deed of Trust by giving formal written notice to the other parties, specifying that the purpose of the notice is to change the party's address. All copies of notices of foreclosure from the holder of any lien which has priority over this Deed of Trust shall be sent to Lender's address, as shown near the beginning of this Deed of Trust. For notice purposes, Trustor agrees to keep Lender and Trustee informed at all times of Trustor's current address. Each Trustor requests that copies of any notices of default and sale be directed to Trustor's address shown near the beginning of this Deed of Trust.

STATEMENT OF OBLIGATION. Lender may collect a fee, in an amount not to exceed the statutory maximum, for furnishing the statement of obligation as provided by Section 2943 of the Civil Code of California.

MISCELLANEOUS PROVISIONS. The following miscellaneous provisions are a part of this Deed of Trust:

Amendments. This Deed of Trust, together with any Related Documents, constitutes the entire understanding and agreement of the parties as to the matters set forth in this Deed of Trust. No alteration of or amendment to this Deed of Trust shall be effective unless given in writing and signed by the party or parties sought to be charged or bound by the alteration or amendment.

Annual Reports. If the Property is used for purposes other than Trustor's residence, Trustor shall furnish to Lender, upon request, a certified statement of net operating income received from the Property during Trustor's previous fiscal year in such form and detail as Lender shall require. "Net operating income" shall mean all cash receipts from the Property less all cash expenditures made in connection with the operation of the Property.

Acceptance by Trustee. Trustee accepts this Trust when this Deed of Trust, duly executed and acknowledged, is made a public record as provided by law.

Applicable Law. This Deed of Trust has been delivered to Lender and accepted by Lender in the State of California. This Deed of Trust shall be governed by and construed in accordance with the laws of the State of California.

Caption Headings. Caption headings in this Deed of Trust are for convenience purposes only and are not to be used to interpret or define the provisions of this Deed of Trust.

Merger. There shall be no merger of the interest or estate created by this Deed of Trust with any other interest or estate in the Property at any time held by or for the benefit of Lender in any capacity, without the written consent of Lender.

Severability. If a court of competent jurisdiction finds any provision of this Deed of Trust to be invalid or unenforceable as to any person or circumstance, such finding shall not render that provision invalid or unenforceable as to any other persons or circumstances. If feasible, any such offending provision shall be deemed to be modified to be within the limits of enforceability or validity; however, if the offending provision cannot be so modified, it shall be stricken and all other provisions of the Deed of Trust in all other respects shall remain valid and enforceable.

Successors and Assigns. Subject to the limitations stated in this Deed of Trust on transfer of Trustor's interest, this Deed of Trust shall be binding upon and inure to the benefit of the parties, their successors and assigns. If ownership of the Property becomes vested in a person other than Trustor, Lender, without notice to Trustor, may deal with Trustor's successors with reference to this Deed of Trust and the Indebtedness by way of forbearance or extension without releasing Trustor from the obligations of this Deed of Trust or liability under the Indebtedness.

Time is of the Essence. Time is of the essence in the performance of this Deed of Trust.

Waivers and Consents. Lender shall not be deemed to have waived any rights under this Deed of Trust (or under the Related Documents) unless such waiver is in writing and signed by Lender. No delay or omission on the part of Lender in exercising any right shall operate as a waiver of such right or any other right. A waiver by any party of a provision of this Deed of Trust shall not constitute a waiver of or prejudice the party's right otherwise to demand strict compliance with that provision or any other provision. No prior waiver by Lender, nor any course of dealing between Lender and Trustor, shall constitute a waiver of any of Lender's rights or any of Trustor's obligations as to any future transactions. Whenever consent by Lender is required in this Deed of Trust, the granting of such consent by Lender in any instance shall not constitute continuing consent to subsequent instances where such consent is required.

EACH TRUSTOR ACKNOWLEDGES HAVING READ ALL THE PROVISIONS OF THIS DEED OF TRUST, AND EACH TRUSTOR AGREES TO ITS TERMS.

TRUSTOR:

By: Dewain R. Butler
DEWAIN R. BUTLER

INDIVIDUAL ACKNOWLEDGMENT

STATE OF California)
) SS
COUNTY OF Orange)

OFFICIAL SEAL
KAREN D. CLEVENGER
NOTARY PUBLIC - CALIFORNIA
ORANGE COUNTY
My Comm. Expires Oct 10, 1992

On this day before me, the undersigned Notary Public, personally appeared DEWAIN R. BUTLER, personally known to me or proved to me on the basis of satisfactory evidence to be the individual described in and who executed the Deed of Trust, and acknowledged that he or she signed the Deed of Trust as his or her free and voluntary act and deed, for the uses and purposes therein mentioned.

Given under my hand and official seal this 14th day of March, 19 90.

By: Karen D. Clevenger Residing at Newport Beach

Notary Public in and for the State of California My commission expires Oct 10, 1992

90- 750988

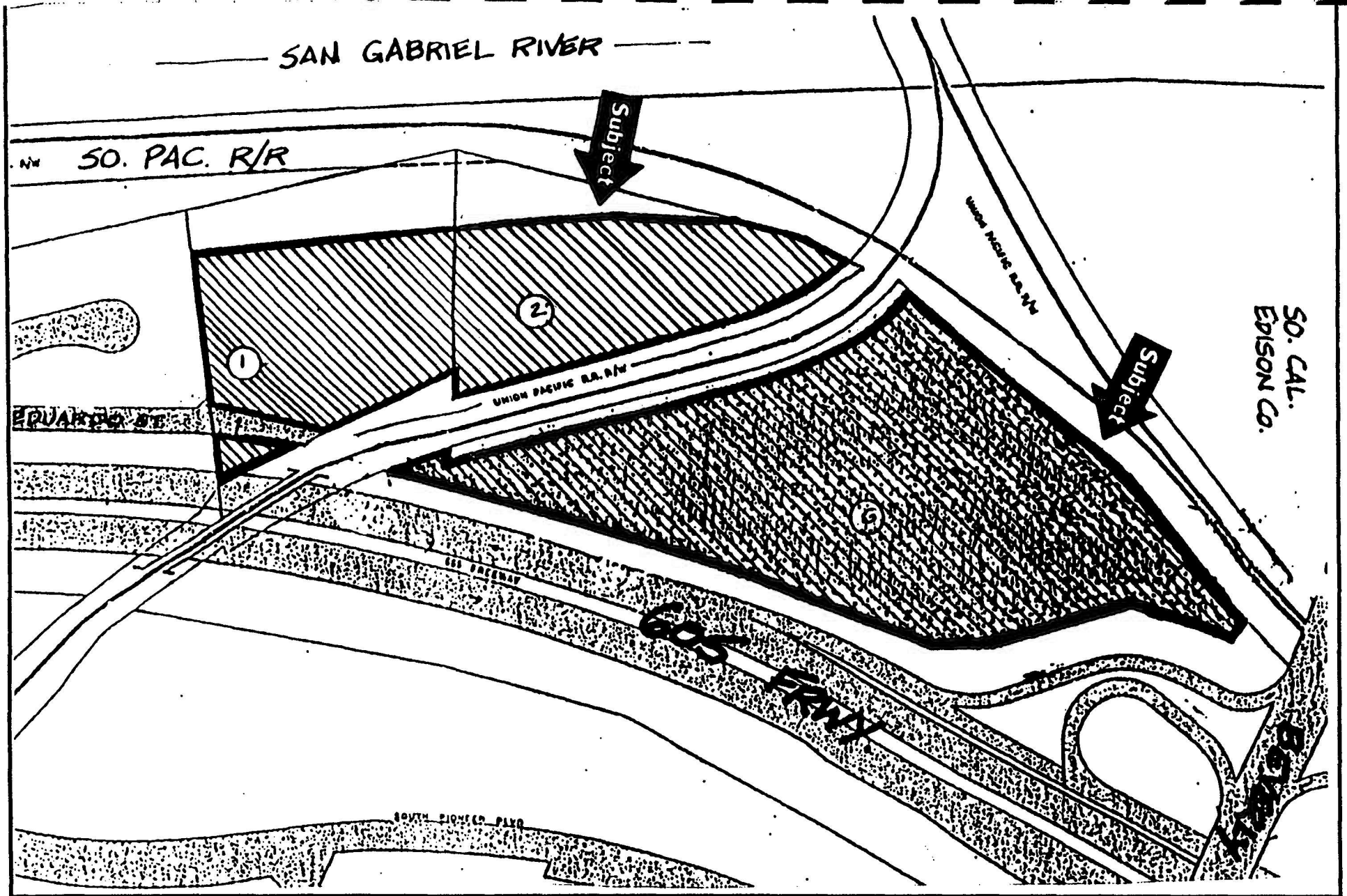

VACANT LAND SOUTH OF BEVERLY BLVD, AND WEST OF 605 FREEWAY, PICO RIVERA, CALIFORNIA 90601.

GLENFOS, Inc.

SITE PLAN

(NOT TO SCALE)

FIGURE 2

APPENDIX A

GROUND LEVEL AND AERIAL PHOTOGRAPHS

PHASE I ENVIRONMENTAL SITE ASSESSMENT
of
Vacant lot west of 605, south of Beverly Boulevard
Pico Rivera, California 90601



Photo #1 View of site from the South Side



Photo #2 View of site from the Southeast Side

PHASE I ENVIRONMENTAL SITE ASSESSMENT
of
Vacant lot west of 605, south of Beverly Boulevard
Pico Rivera, California 90601



Photo #3 View of site from the North Side



Photo #4 View of site from the Central West Side

PHASE I ENVIRONMENTAL SITE ASSESSMENT
of
Vacant lot west of 605, south of Beverly Boulevard
Pico Rivera, California 90601



Photo #5 View facing east from the Center of the site



Photo #6 View of site from the Southwest side



Vacant lot west of 605, south of Beverly Boulevard, Pico Rivera, California 90601

GLENFOS, Inc.

N

AERIAL PHOTOGRAPH: 12/08/89

SOURCE; C.S.U. Northridge



Vacant lot west of 605, south of Beverly Boulevard, Pico Rivera, California 90601

GLENFOS, Inc.

N

AERIAL PHOTOGRAPH: 10/19/53

SOURCE; C.S.U. Northridge

APPENDIX B

PROPERTY OWNERSHIP DEEDS

[redacted]ANGO TITLE

[redacted]PT 11 INDV 11 REPORT ON PARCEL

[redacted]DER 09626 8130-024-002 T.D.D 11 T.D. 11 TAX YEAR 94-95

[redacted]MENTS AS OF: 02/24/95 DATE ACQUIRED: 06/18/70 DATE TRF ACQ:
[redacted]E 300V REGION: 11 YEAR: 00/00 ZONE: PRIG* SQFT:
[redacted]SC: LOT 12 CITRUS GROVE HEIGHTSSECTION OF
SW LINE OF LOT 12 WITH W LINE

[redacted]S: ISSUE DATE 10/15/94
[redacted]IL: 11770 E WARNER AVE STE 129 FOUNTAIN VLY CA 92708

* * ASSESSED OWNER(S) * *	VALUES/EXEMPS		TAX AMOUNTS	
[redacted]EEER,E O TR	LAND	59,132	TOTAL	810.54
E O AND P M RODEFFER TRUST AN	IMPVS		1ST INS	405.28
JTLER,DEWAIN R			1ST PEN	40.52
			2ND INS	405.26
			2ND PEN	50.52
			SPL 1.96	24.80
			SPL 30.71	20.29
			SPL 315.06	27.14
			SPL 61.81	2.10
			SPL 789.51	52.00

[redacted]Y: PICO RIVERA-56 NET 59,132
[redacted]T INSTALLMENT: DUE DATE 12/10/94 2ND INSTALLMENT: DUE DATE 04/10/95
[redacted]ST INSTALLMENT: PAID 12/14/94 2ND INSTALLMENT: NOT PAID
BALANCE DUE: 405.26

[redacted]ISTING ORDER(S) V 08 092894 1405197
[redacted]C LIEN(S) SPL 36.92 56.88 SPL 350.71 26.00

END OF DATA

[redacted]

EPT 11 INDV 11 REPORT ON PARCEL

ER 09626 8130-024-001 T.O.D 11 T.O. 11 TAX /E.A. [redacted]

MENTS AS OF: 02/24/95 DATE ACQUIRED: 06/18/90 DATE TRF ACQ:
: 300V REGION: 11 YEAR: 00/00 ZONE: PRIG* SQFT:
ESC: LOT 15 TO BEG PART OFCITRUS GROVE HEIG
HTS LOT COM AT NE COR OF LOT 15 TH S 11°29'30" E
US: ISSUE DATE 10/15/94
ADL: 11770 E WARNER AVE STE 129 FOUNTAIN VLY CA 92708

* * ASSESSED OWNER(S) * *	VALUES/EXEMPS		TAX AMOUNTS
EFFER,E O TR	LAND	71,968	TOTAL 963.52
O AND P M RODEFFER TRUST AN	IMPVS		1ST INS 481.76
UTLER,D R			1ST PEN 48.17
			2ND INS 481.76
			2ND PEN 58.17
			SPL 1.96 24.80
			SPL 30.71 22.79
			SPL 315.06 30.48
			SPL 61.81 2.10
			SPL 789.51 58.40
Y: PICO RIVERA-56	NET	71,968	

1ST INSTALLMENT: DUE DATE 12/10/94 2ND INSTALLMENT: DUE DATE 04/10/95
1ST INSTALLMENT: PAID 12/14/94 2ND INSTALLMENT: NOT PAID
BALANCE DUE: 481.76

EXISTING ORDER(S) V 08 092894 1405197
REC LIEN(S) SPL 36.92 63.89 SPL 350.71 29.20

END OF DATA

90- 10

RECORDING REQUESTED BY

E. O. RODEFFER

And When Recorded Mail This Deed and, Unless Otherwise Shown Below, Mail Tax Statements To:

NAME E. O. RODEFFER
STREET ADDRESS 11770 E. Warner, Suite 129
CITY, STATE ZIP Fountain Valley, CA 92708

Title Order No. N/A Escrow No. N/A

APN #8130-024-002

RECORDED IN OFFICIAL RECORDS
RECORDER'S OFFICE
LOS ANGELES COUNTY
CALIFORNIA
1 MIN. PAST 10 A.M. JUN 18 1990

FEE $7 P
2

SPACE ABOVE THIS LINE FOR RECORDER'S USE

DOCUMENTARY TRANSFER TAX $ 0
COMPUTED ON FULL VALUE OF PROPERTY CONVEYED,
OR COMPUTED ON FULL VALUE LESS LIENS AND ENCUMBRANCES REMAINING AT TIME OF SALE.

Undersigned declares
Signature of Declarant or Agent determining tax. Firm Name

GRANT DEED

FOR A VALUABLE CONSIDERATION, receipt of which is hereby acknowledged,

E. O. RODEFFER, a married man and DEWAIN R. BUTLER, a married man

hereby GRANT(S) to

E. O. RODEFFER, TRUSTEE of the E. O. and P. M. Rodeffer Revocable Trust, dated April 30, 1990 and DEWAIN R. BUTLER, a married man

the following described real property in the City of Pico Rivera
county of Los Angeles , state of California:

See Exhibit A attached hereto and made a part hereof.

Dated April 30, 1990

E. O. RODEFFER

DEWAIN R. BUTLER

STATE OF CALIFORNIA,
COUNTY OF Orange } SS.

On this the 30th day of April 19 90 before me, the undersigned, a Notary Public in and for said County and State, personally appeared E. O. RODEFFER AND DEWAIN R. BUTLER

personally known to me or proved to me on the basis of satisfactory evidence to be the person(s) whose name(s) is (are) subscribed to the within instrument and acknowledged that they executed the same.

WINIFRED M LA LONDE
Name (Typed or Printed)
Notary Public in and for Said County and State

OFFICIAL SEAL
WINIFRED M. LA LONDE
Notary Public-California
ORANGE COUNTY
My Comm. Exp. Mar. 29, 1991

(Space above for official notarial seal)

MAIL TAX STATEMENTS TO PARTY SHOWN ON FOLLOWING LINE: IF NO PARTY SO SHOWN, MAIL AS DIRECTED ABOVE

Name | Street Address | City & State

Form No. 2956

JUN 18 1990

EXHIBIT A

That certain parcel of land situate in the City of Pico Rivera, County of Los Angeles, State of California, being the portion of that certain Parcel No. 1 described in deed to Los Angeles & Salt Lake Railroad Company, recorded in Book 2708 Page 131 Official Records of said County, within Lot 12 of Citrus Grove Heights, as per map recorded in Book 22 Pages 86-87 of Maps, records of said County, more particularly described as follows:

Beginning at the most southerly corner of that certain parcel of land described in deed to Edison Securities Company, recorded in Book 37534 Page 139 Official Records of said County, said point being South 72°47' East, 139.79 feet, more or less, from the most westerly corner of said Lot 12; thence along the southerly line of said Lot 12; South 72°47' East, 277.46 feet, more or less, to the most southerly corner of said Parcel No. 1; thence along the easterly lines of said Parcel No. 1 as follows: North 0°55'10" West, 165.71 feet; thence North 0°54' West, 259.88 feet; thence North 02°08'40" West, 93.52 feet; thence North 7°00'20" West, 60.03 feet; thence North 13°57'30" West, 58.17 feet; thence leaving said easterly lines, North 27°48'54" West, 70.00 feet; thence South 37°45'40" West, 77.41 feet to the southerly terminus of that certain westerly line in said Lot 12, having a bearing and distance of North 17°13'45" East, 112.00 feet; thence along an easterly line of said parcel of land of Edison Securities Company, South 17°13'45" West, 314.46 feet, more or less; thence continuing along an easterly line of Edison Securities land, South 13°20'30" West, 259.98 feet, more or less, to the point of beginning.

EXCEPT all minerals and all mineral rights of evry kind and character now known to exist or hereafter discovered, including, without limiting the generality of the foregoing, oil and gas and rights thereto, together with the sole, exclusive and perpetual right to explore for, remove and dispose of said minerals by any means or methods suitable to the GRANTOR, its successors and assigns, but without entering upon or using the surface of the lands herebny conveyed, and in such manner as not to damage the surface of said lands or to interfere with the use thereof by the GRANTEE, reserved by Los Angeles & Salt Lake Railroad Company, a Utah corporation in deed recorded as Instrument No. 325 on April 15, 1969, Official Records.

Parcel 2:
A non-exclusive easement for private roadway purposes on and along that certain strip of land 30-feet in width, situate in the City of Pico Rivera, County of Los Angeles, State of California, within Lot 15 of Citrus Grove Heights, as per map recorded in Book 22 pages 86 and 87 of Maps, records of said County and being all that portion of that certain 30.00 foot strip of land described in Director's Deed to Los Angeles & Salt Lake Railroad Company, recorded in Book D-2901, Page 810 Official Records of said County.

Parcel 3:
A non-exclusive easement for private roadway purposes on and along a strip of land, 30.00 feet in width, situate in the City of Pico Rivera, County of Los Angeles, State of California, being the westerly 30.00 feet of Lot 13, Citrus Grove Heights, as per map recorded in Book 22, pages 86 and 87 of Maps, records of said County; excepting therefrom all that portion lying southeasterly of the northwesterly line of said certain parcel of land described in easement to State of California, recorded in Book D-2488, page 804, Official Records of said County.

JUN 18 1990

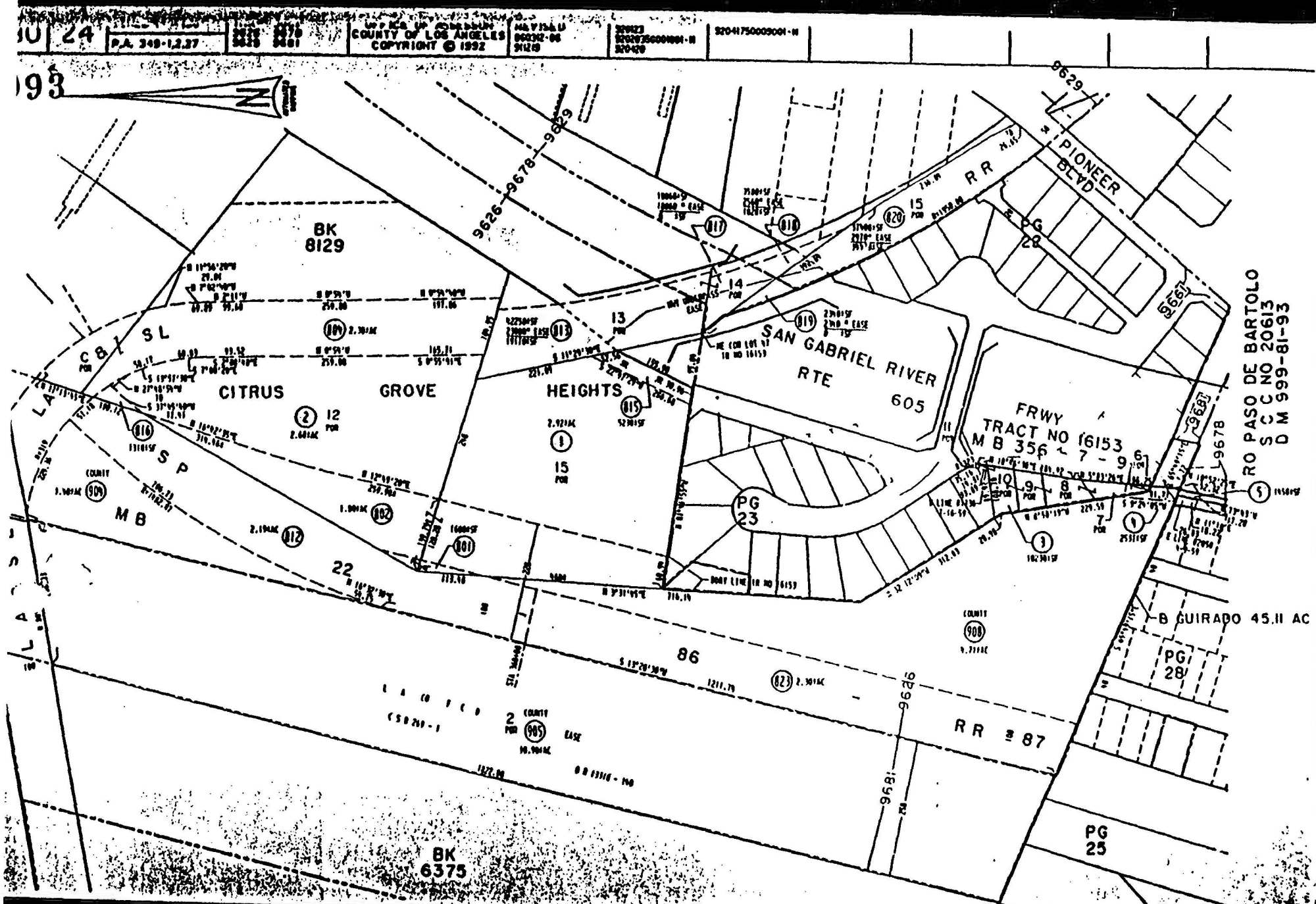

24
P.A. 349-1,2,27
OFFICE OF ASSESSOR
COUNTY OF LOS ANGELES
COPYRIGHT © 1992
BK 8129
CITRUS GROVE HEIGHTS
SAN GABRIEL RIVER
RTE 605
FRWY
TRACT NO 16153
M B 356 - 7 - 9
PIONEER BLVD
RR
PG 22
PG 23
PG 28
PG 25
RR 87
B GUIRADO 45.11 AC
RO PASO DE BARTOLO
S C C NO 20613
D M 999-81-93
BK 6375
SL
C & L
LA
SP
MB
22
86
9626
9678
9629
9681
9667

(DO NOT RECORD)
REQUEST FOR FULL RECONVEYANCE
(To be used only when obligations have been paid in full)

To _____, Trustee

The undersigned is the legal owner and holder of all indebtedness secured by this Deed of Trust. All sums secured by the Deed of Trust have been fully paid and satisfied. You are hereby directed, upon payment to you of any sums owing to you under the terms of this Deed of Trust or pursuant to any applicable statute, to cancel the Note secured by this Deed of Trust (which is delivered to you together with this Deed of Trust), and to reconvey, without warranty, to the parties designated by the terms of this Deed of Trust, the estate now held by you under this Deed of Trust. Please mail the reconveyance and Related Documents to:

_____

Date: _____ Beneficiary: _____

By: _____

Its: _____

LASER PRO(tm) Ver. 3.10 (c) 1990 CFI Bankers Service Group, Inc. All rights reserved.

90-750988

EXHIBIT A.

LEGAL DESCRIPTION:

PARCEL 1:

THOSE PORTIONS OF LOTS 10, 11, 12, 13 AND "C" OF CITRUS GROVE HEIGHTS, IN THE CITY OF PICO RIVERA, COUNTY OF LOS ANGELES, STATE OF CALIFORNIA, AS SHOWN OF MAP RECORDED IN BOOK 22 PAGES 86 AND 87 OF MAPS, IN THE OFFICE OF THE COUNTY RECORDER OF SAID COUNTY, AS ACQUIRED BY THE STATE OF CALIFORNIA BY DEEDS RECORDED IN BOOK 52897 PAGE 407, IN BOOK 55568 PAGE 26, IN BOOK D1102 PAGE 974, AND IN BOOK D1144 PAGE 926, ALL OF OFFICIAL RECORDS IN SAID OFFICE, BOUNDED SOUTHEASTERLY AND EASTERLY BY THE FOLLOWING DESCRIBED LINE:

BEGINNING AT A POINT IN THE SOUTHWESTERLY LINE OF LOT 9 OF SAID CITRUS GROVE HEIGHTS, DISTANT THEREON SOUTH 37 DEGREES 31 MINUTES 00 SECONDS EAST, 40.00 FEET FROM THE MOST WESTERLY CORNER OF SAID LOT 9; THENCE SOUTH 39 DEGREES 30 MINUTES 39 SECONDS WEST, 173.70 FEET; THENCE SOUTH 02 DEGREES 51 MINUTES 50 SECONDS EAST, 254.95 FEET; THENCE SOUTH 19 DEGREES 00 MINUTES 48 SECONDS WEST, 90.06 FEET; THENCE SOUTH 35 DEGREES 50 MINUTES 09 SECONDS WEST, 388.15 FEET; THENCE SOUTH 31 DEGREES 04 MINUTES 57 SECONDS WEST, 582.60 FEET TO THE SOUTHWESTERLY CORNER OF ABOVE MENTIONED ACQUIRED LAND RECORDED IN SAID BOOK D1102.

EXCEPT THEREFROM ALL OIL, MINERALS, NATURAL GAS AND OTHER HYDROCARBONS BY WHATSOEVER NAME KNOWN, THAT MAY BE WITHIN OR UNDER THE HEREIN CONVEYED PARCEL OF LAND, AND THE RIGHT THERETO, TOGETHER WITH CERTAIN OTHER CONDITIONS, AS EXCEPTED AND RESERVED IN A DEED TO THE STATE OF CALIFORNIA RECORDED IN BOOK 52897 PAGE 407, IN BOOK 55568 PAGE 26, IN BOOK D1102 PAGE 974, AND IN BOOK D1144 PAGE 926, ALL OF OFFICIAL RECORDS IN SAID OFFICE.

PARCEL 2:

THAT PORTION OF THAT CERTAIN PARCEL OF LAND IN THE CITY OF PICO RIVERA, COUNTY OF LOS ANGELES, STATE OF CALIFORNIA, CONVEYED TO SOUTHERN PACIFIC RAILROAD COMPANY BY DEED RECORDED IN BOOK 31551 PAGE 228 OF OFFICIAL RECORDS IN THE OFFICE OF THE COUNTY RECORDER OF SAID COUNTY, INCLUDED WITHIN THE FOLLOWING DESCRIBED LINES:

BEGINNING AT THE MOST WESTERLY CORNER OF SAID PARCEL OF LAND; THENCE NORTHWESTERLY ALONG A CURVE CONCAVE SOUTHWESTERLY, BEING THE SOUTHWESTERLY BOUNDARY OF SAID PARCEL OF LAND, HAVING A RADIUS OF 419.26 FEET, (A RADIAL LINE TO THE CENTER OF SAID CURVE FROM SAID CORNER BEARS SOUTH 61 DEGREES 37 MINUTES 25 SECONDS WEST) THROUGH A CENTRAL ANGLE OF 3 DEGREES 49 MINUTES 57 SECONDS AN ARC DISTANCE OF 27.92 FEET; THENCE NORTH 48 DEGREES 06 MINUTES 00 SECONDS EAST, 87.19 FEET TO A POINT IN A CURVE CONCAVE SOUTHEASTERLY, HAVING A RADIUS OF 1096.01 FEET; (A RADIAL LINE TO THE CENTER OF LAST SAID CURVE FROM LAST MENTIONED POINT BEARS SOUTH 42 DEGREES 46 MINUTES 00 SECONDS EAST); THENCE NORTHEASTERLY, ALONG SAID LAND MENTIONED CURVE, THROUGH A CENTRAL ANGLE OF 12 DEGREES 00 MINUTES 02 SECONDS, AN ARC DISTANCE OF 229.86 FEET; THENCE NORTH 64 DEGREES 09 MINUTES 12 SECONDS EAST, 361.48 FEET TO A POINT IN THE NORTHEASTERLY CORNER OF SAID PARCEL OF LAND; THENCE SOUTH 67 DEGREES 37 MINUTES 25 SECONDS EAST, ALONG THE

90- 750988

EASTERLY BOUNDARY OF SAID PARCEL OF LAND, 49.29 FEET; THENCE SOUTH 43 DEGREES 37 MINUTES 45 SECONDS WEST, ALONG THE SOUTHERLY BOUNDARY OF SAID PARCEL OF LAND, 220.00 FEET; THENCE SOUTH 56 DEGREES 58 MINUTES 56 SECONDS WEST, CONTINUING ALONG SAID SOUTHERLY BOUNDARY, 483.78 FEET TO THE POINT OF BEGINNING.

EXCEPT THEREFROM ALL OIL, GAS AND OTHER HYDROCARBON SUBSTANCES IN AND UNDER SAID LAND, BUT WITHOUT RIGHT OF SURFACE ENTRY, AS RESERVED IN THE DEED FROM ERNEST A. WILDMAN, ET AL., RECORDED JULY 15, 1946 IN BOOK 23378 PAGE 442 OFFICIAL RECORDS, AND IN THE DEED DATED OCTOBER 06, 1949 FROM GLADDING, MCBEAN & CO., A CORPORATION, RECORDED NOVEMBER 29, 1949 IN BOOK 31561 PAGE 228 OFFICIAL RECORDS.

ALSO EXCEPT THEREFROM THAT PORTION OF SAID PROPERTY LYING BELOW A DEPTH OF FIVE HUNDRED (500) FEET MEASURED VERTICALLY FROM THE CONTOUR OF THE SURFACE THEREOF; PROVIDED, HOWEVER, THAT SAID GRANTOR, ITS SUCCESSORS AND ASSIGNS, SHALL NOT HAVE THE RIGHT FOR ANY AND ALL PURPOSES TO ENTER UPON, INTO OR THROUGH THE SURFACE OR THE PORTION OF SAID PROPERTY LYING ABOVE 500 FEET, MEASURED VERTICALLY FROM THE CONTOUR OF THE SURFACE OF SAID PROPERTY, AS PROVIDED IN DEED RECORDED FEBRUARY 21, 1974 AS INSTRUMENT NO. 771, OFFICIAL RECORDS.

PARCEL 3:

THAT CERTAIN PARCEL OF LAND SITUATED IN THE CITY OF PICO RIVERA, COUNTY OF LOS ANGELES, STATE OF CALIFORNIA, BEING THAT PORTION OF THAT CERTAIN PARCEL NO. 1 DESCRIBED IN DEED TO LOS ANGELES & SALT LAKE RAILROAD COMPANY, RECORDED IN BOOK 2708 PAGE 131 OFFICIAL RECORDS OF SAID COUNTY, WITHIN LOT 12 OF CITRUS GROVE HEIGHTS, AS PER MAP RECORDED IN BOOK 22 PAGES 86 AND 87 OF MAPS, RECORDS OF SAID COUNTY, MORE PARTICULARLY DESCRIBED AS FOLLOWS:

BEGINNING AT THE MOST SOUTHERLY CORNER OF THAT CERTAIN PARCEL OF LAND DESCRIBED IN DEED TO EDISON SECURITIES COMPANY, RECORDED IN BOOK 37534 PAGE 139 OFFICIAL RECORDS OF SAID COUNTY, SAID POINT BEING SOUTH 72 DEGREES 47 MINUTES EAST 139.79 FEET, MORE OR LESS, FROM THE MOST WESTERLY CORNER OF SAID LOT 12; THENCE ALONG THE SOUTHERLY LINE OF SAID LOT 12; THENCE SOUTH 72 DEGREES 47 MINUTES EAST 277.46 FEET, MORE OR LESS TO THE MOST SOUTHERLY CORNER OF SAID PARCEL NO. 1; THENCE ALONG THE EASTERLY LINES OF SAID PARCEL NO. 1 AS FOLLOWS:

NORTH 0 DEGREES 55 MINUTES 10 SECONDS WEST 165.71 FEET; THENCE NORTH 0 DEGREES 04 MINUTES WEST 259.88 FEET; THENCE NORTH 2 DEGREES 08 MINUTES 40 SECONDS WEST, 93.52 FEET; THENCE NORTH 7 DEGREES 00 MINUTES 20 SECONDS WEST, 60.03 FEET; THENCE NORTH 13 DEGREES 57 MINUTES 30 SECONDS WEST 58.17 FEET; THENCE LEAVING SAID EASTERLY LINES, NORTH 27 DEGREES 48 MINUTES 54 SECONDS WEST, 70.00 FEET; THENCE SOUTH 37 DEGREES 45 MINUTES 40 SECONDS WEST, 77.41 FEET TO THE SOUTHERLY TERMINUS OF THAT CERTAIN WESTERLY LINE IN SAID LOT 12, HAVING A BEARING AND DISTANCE OF "NORTH 17 DEGREES 13 MINUTES 45 SECONDS EAST, 112.00 FEET"; THENCE ALONG AN EASTERLY LINE OF SAID PARCEL OF LAND OF EDISON SECURITIES COMPANY, SOUTH 17 DEGREES 13 MINUTES 45 SECONDS WEST, 314.46 FEET, MORE OR LESS; THENCE CONTINUING ALONG AN EASTERLY LINE OF EDISON SECURITIES LAND, SOUTH 13 DEGREES 20 MINUTES 30 SECONDS WEST, 259.90 FEET, MORE OR LESS, TO THE POINT OF BEGINNING.

90- 750988

EXCEPT THEREFROM ALL MINERALS AND ALL MINERAL RIGHTS OF EVERY KIND AND CHARACTER NOW KNOWN TO EXIST OR HEREAFTER DISCOVERED, INCLUDING WITHOUT LIMITING THE GENERALITY OF THE FOREGOING, OIL AND GAS RIGHTS THERETO, TOGETHER WITH THE SOLE, EXCLUSIVE AND PERPETUAL RIGHT TO EXPLORE FOR, REMOVE AND DISPOSE OF SAID MINERALS BY ANY MEANS OR METHODS SUITABLE TO THE GRANTOR, ITS SUCCESSORS AND ASSIGNS, BUT WITHOUT ENTERING UPON OR USING THE SURFACE OF THE LANDS HEREBY CONVEYED, AND IN SUCH A MANNER AS NOT TO DAMAGE THE SURFACE OF SAID LANDS OR TO INTERFERE WITH THE USE THEREOF BY THE GRANTEE, RESERVED BY LOS ANGELES & SALT LAKE RAILROAD COMPANY, A UTAH CORPORATION, IN DEED RECORDED APRIL 15, 1969 AS INSTRUMENT NO. 325 OFFICIAL RECORDS.

PARCEL 3A:

A NON-EXCLUSIVE EASEMENT FOR PRIVATE ROADWAY PURPOSES ON AND ALONG THAT CERTAIN STRIP OF LAND 30 FEET IN WIDTH, SITUATE IN THE CITY OF PICO RIVERA, COUNTY OF LOS ANGELES, STATE OF CALIFORNIA, WITHIN LOT 13 OF CITRUS GROVE HEIGHTS, AS PER MAP RECORDED IN BOOK 22 PAGES 86 AND 87 OF MAPS, RECORDS OF SAID COUNTY, AND BEING ALL THAT PORTION OF THAT CERTAIN 30.00 FOOT STRIP OF LAND DESCRIBED IN DIRECTOR'S DEED TO LOS ANGELES & SALT LAKE RAILROAD COMPANY, RECORDED IN BOOK D2901 PAGE 810 OFFICIAL RECORDS OF SAID COUNTY.

PARCEL 3B:

A NON-EXCLUSIVE EASEMENT FOR PRIVATE ROADWAY PURPOSES ON AND ALONG A STRIP OF LAND, 30.00 FEET IN WIDTH, SITUATE IN THE CITY OF PICO RIVERA, COUNTY OF LOS ANGELES, STATE OF CALIFORNIA, BEING THE WESTERLY 30.00 FEET OF LOT 13, CITRUS GROVE HEIGHTS, AS PER MAP RECORDED IN BOOK 22 PAGES 86 AND 87 OF MAPS, RECORDS OF SAID COUNTY; EXCEPTING THEREFROM ALL THAT PORTION THEREOF LYING SOUTHEASTERLY OF THE NORTHWESTERLY LINE OF THAT CERTAIN PARCEL OF LAND DESCRIBED IN EASEMENT TO STATE OF CALIFORNIA, RECORDED IN BOOK D2488 PAGE 804 OFFICIAL RECORDS OF SAID COUNTY.

PARCEL 4:

ALL THAT PORTION OF LOT 13 OF CITRUS GROVE HEIGHTS, IN THE CITY OF PICO RIVERA, COUNTY OF LOS ANGELES, STATE OF CALIFORNIA, AS PER MAP RECORDED IN BOOK 22 PAGES 86 AND 87 OF MAPS, LYING NORTHERLY OF A LINE RUNNING NORTH 90 DEGREES 37 MINUTES WEST FROM THE SOUTHWESTERLY CORNER OF LOT 13 OF SAID TRACT, TO THE WESTERLY LINE OF SAID LOT 13, AND BEING A PROLONGATION OF THE SOUTHERLY LINE OF SAID LOT 13.

EXCEPT THEREFROM SUCH PORTIONS, IF ANY, INCLUDED IN THE RIGHT OF WAY OF THE SALT LAKE RAILROAD COMPANY.

ALSO EXCEPT THEREFROM THAT PORTION OF SAID LOT 13 LYING WESTERLY OF A LINE PARALLEL WITH AND DISTANT EASTERLY 220.00 FEET, MEASURED AT RIGHT ANGLES, FROM THE EASTERLY LINE OF THE 250 FOOT STRIP OF LAND DESCRIBED IN THE DEED TO THE LOS ANGELES COUNTY FLOOD CONTROL DISTRICT, RECORDED MARCH 11, 1935 AS INSTRUMENT NO. 391 IN BOOK 13318 PAGE 140 OFFICIAL RECORDS OF SAID COUNTY.

ALSO EXCEPT THEREFROM THAT PORTION OF SAID LOT 13, THE FOLLOWING:

90- 750988

1C

BEGINNING AT THE NORTHEAST CORNER OF LOT 47 OF TRACT NO 16153, AS SHOWN ON MAP RECORDED IN BOOK 356 PAGES 7 THROUGH 9 INCLUSIVE OF MAPS, THENCE ALONG THE NORTHERLY LINE OF SAID TRACT NO. 16153, NORTH 81 DEGREES 28 MINUTES 42 SECONDS WEST, 95.04 FEET; THENCE NORTH 22 DEGREES 47 MINUTES 29 SECONDS EAST 155.90 FEET TO THE EASTERLY LINE OF SAID LOT 151 THENCE ALONG SAID EASTERLY LINE SOUTH 12 DEGREES 01 MINUTES 12 SECONDS EAST 161.35 FEET TO THE POINT OF BEGINNING, AS GRANTED TO THE STATE OF CALIFORNIA, BY DEED RECORDED MAY 25, 1961 IN BOOK D1232 PAGE 708 OFFICIAL RECORDS.

90- 750988

RECORDING REQUESTED BY

E. O. RODEFFER

And When Recorded Mail This Deed and, Unless Otherwise Shown Below, Mail Tax Statements To:

NAME E. O. RODEFFER
STREET ADDRESS 11770 E. Warner, Suite 129
CITY, STATE ZIP Fountain Valley, CA 92708

Title Order No. N/A Escrow No. N/A

APN #8129-001-006

90- 1075006

RECORDED IN OFFICIAL RECORDS
RECORDER'S OFFICE
LOS ANGELES COUNTY
CALIFORNIA
MIN.
1. PAST. 10 A.M. JUN 18 1990

FEE $11 P
4

SPACE ABOVE THIS LINE FOR RECORDER'S USE

DOCUMENTARY TRANSFER TAX $ -0-
_____ COMPUTED ON FULL VALUE OF PROPERTY CONVEYED,
_____ OR COMPUTED ON FULL VALUE LESS LIENS AND ENCUMBRANCES REMAINING AT TIME OF SALE.
Undersigned declares
Signature of Declarant or Agent determining tax. Firm Name

GRANT DEED

FOR A VALUABLE CONSIDERATION, receipt of which is hereby acknowledged,
E. O. RODEFFER, a married man, as his sole and separate property, and DEWAIN R. BUTLER, a married man, as his sole and separate property

hereby GRANT(S) to
E. O. RODEFFER, TRUSTEE of the E. O. and P. M. Rodeffer Revocable Trust, dated April 30, 1990, and D. R. BUTLER, a married man, as his sole and separate property.

the following described real property in the City of Pico Rivera
county of Los Angeles , state of California:

See Exhibit A attached hereto and made a part hereof, and
Exhibit B attached hereto and made a part hereof.

Dated April 30, 1990

E. O. RODEFFER

D. R. BUTLER

STATE OF CALIFORNIA,
COUNTY OF Orange } ss.

On this the 30th day of April 19 90 before me, the undersigned, a Notary Public in and for said County and State, personally appeared E. O. RODEFFER AND D. R. BUTLER

_____ personally known to me or proved to me on the basis of satisfactory evidence to be the person(s) whose name(s) is (are) subscribed to the within instrument and acknowledged that they executed the same.

WINIFRED M LA LONDE
Name (Typed or Printed)
Notary Public in and for Said County and State

OFFICIAL SEAL
WINIFRED M. LA LONDE
Notary Public-California
ORANGE COUNTY
My Comm Exp Mar 20, 1991

(Space above for official notarial seal)

MAIL TAX STATEMENTS TO PARTY SHOWN ON FOLLOWING LINE; IF NO PARTY SO SHOWN, MAIL AS DIRECTED ABOVE

Name Street Address City & State

Form No. 2956

EXHIBIT A

That portion of that certain parcel of land in the City of Pico Rivera, County of Los Angeles, State of California, conveyed to the Southern Pacific Railroad Company by deed recorded in Book 31561, page 228, of Official Records in the Office of the County Recorder of said county, included within the following described lines:

Beginning at the most southerly corner of said parcel of land; thence northwesterly along a curve concave southwesterly, being the southwesterly boundary of said parcel of land, having a radius of 419.26 feet, (a radial line to the center of said curve from said corner bears South 61°37'25" West) through a central angle of 3°48'57" an arc distance of 27.92 feet; thence North 45°36'00" East, 87.15 feet to a point in a curve concave southeasterly, having a radius of 1096.01 feet (a radial line to the center of last said curve from last mentioned point bears South 42°46'00" East), thence northeasterly, along said last mentioned curve, through a central angle of 12°00'02", an arc distance of 229.56 feet; thence North 64°09'12" East, 361.48 feet to a point in the northeasterly corner of said parcel of land; thence South 67°57'25" East, along the easterly boundary of said parcel of land, 49.29 feet; thence South 63°37'45" West, along the southerly boundary of said parcel of land, 220.00 feet; thence South 56°58'56" West, continuing along said southerly boundary, 483.78 feet to the point of beginning, containing an area of 0.738 of an acre, more or less.

Excepting therefrom that portion of said property lying below a depth of five hundred (500) feet measured vertically from the contour of the surface thereof; provided, however, that said grantor, its successors and assigns, shall not have the right for any and all purposes to enter upon, into or through the surface or the portion of said property lying above 500 feet, measured vertically from the contour of the surface of said property.

90-1075006

X

EXHIBIT B

Those portions of Lots 10, 11, 12, 13 and "C" of Citrus Grove Heights, as shown on map recorded in Book 22, pages 86 and 87 of Maps, in the office of the County Recorder of said County, as acquired by the State of California by deeds recorded in Book 52897, page 407, in Book 55568, page 26, in Book D1102, page 974, and in Book D1144, page 926, all of Official Records in said office, bounded Southeasterly and Easterly by the following described line:

Beginning at a point in the Southwesterly line of Lot 9 of said Citrus Grove Heights, distant thereon South 37°31'00" East, 40.00 feet from the most westerly corner of said Lot 9; thence South 35°30'39" West, 173.70 feet; thence South 2°51'50" East, 254.95 feet; thence South 15°00'48" West, 90.06 feet; thence South 35°50'09" West, 358.15 feet; thence South 31°04'57" West, 582.60 feet to the southwesterly corner of above mentioned acquired land recorded in said Book D1102.

TOGETHER with all rights of ingress and egress as said rights were reserved by the State of California by deed recorded in said Book D1102.

EXCEPTING AND RESERVING unto the State of California, its successors and assigns, an easement for drainage purposes, upon, over and across that portion thereof described as follows:

Beginning at a point in that certain course above mentioned as having a distance of 358.15 feet, distant thereon North 35°50'09" East, 260.12 feet from the southwesterly terminus thereof; thence North 55°42'21" West, 350.46 feet; thence North 37°48'08" East, 7.50 feet; thence North 52°11'52" West, 98.56 feet to the northwesterly line of the above mentioned land acquired by deed recorded in said Book 55568; thence along said northwesterly line North 56°29'41" East, 15.84 feet to a line parallel with and distant Northeasterly 15.00 feet measured at right angles to above mentioned course having a bearing of North 52°11'52" West; thence along said parallel line South 52°11'52" East, 93.48 feet to the Northeasterly prolongation of the above mentioned course having a bearing of North 37°40'08" East; thence along said prolongation North 37°48'08" East, 7.50 feet to a line parallel with and distant Northeasterly 30.00 feet measured at right angles to above mentioned course having a bearing of North 55°42'21" West; thence along last mentioned parallel line South 55°42'21" East, 349.43 feet to the above mentioned course having a distance of 358.15 feet; thence along last mentioned course South 35°50'09" West, 29.96 feet to the point of beginning.

TOGETHER with all rights of ingress and egress to and from said lands; provided, however, that grantee, his successors and assigns may use the surface of the above described easement area, without, however, the right to build permanent structures thereon.

90-1075008

SUBJECT TO the rights of the Rincon Ditch Company for existing facilities as located and constructed in, on, over and across the hereinabove described parcel of land.

ALSO SUBJECT TO THE EXCEPTION AND RESERVATION THEREFROM, all oil, minerals, natural gas and other hydrocarbons by whatsoever name known, that may be within or under the herein conveyed parcel of land, and the right thereto, together with certain other conditions, as excepted and reserved in a deed to the State of California recorded in Book 52897,. page 407, in Book 55568, page 26, in Book D1102, page 974, and in Book D1144, page 926 in said office.

90-1075006

90-1646602

RECORDATION REQUESTED BY:

Bank of Newport
2101 East Coast Highway
P.O. Box 7890
Newport Beach, CA 92658-7890

WHEN RECORDED MAIL TO:

Bank of Newport
2101 East Coast Highway
P.O. Box 7890
Newport Beach, CA 92658-7890

RICHARD W. LANTZ
SEND TAX NOTICES TO:

Bank of Newport
2101 East Coast Highway
P.O. Box 7890
Newport Beach, CA 92658-7890

RECORDED IN OFFICIAL RECORDS
RECORDER'S OFFICE
LOS ANGELES COUNTY
CALIFORNIA
1990
1 MIN. 9 AM SEP 26 1990
PAST.

SPACE ABOVE THIS LINE IS FOR RECORDER'S USE ONLY

Bank of Newport

FEE $ 26 2 21
9

DEED OF TRUST

THIS DEED OF TRUST IS DATED AUGUST 28, 1990, among DEWAIN R. BUTLER, A MARRIED MAN AS HIS INTEREST MAY APPEAR, whose address is 3300 IRVINE AVE., NEWPORT BEACH, CA 92660 (referred to below as "Trustor"); Bank of Newport, whose address is 2101 East Coast Highway, P.O. Box 7890, Newport Beach, CA 92658-7890 (referred to below sometimes as "Lender" and sometimes as "Beneficiary"); and Ticor Title Insurance, whose address is 600 North Main Street Santa Ana, CA 92702 (referred to below as "Trustee").

CONVEYANCE AND GRANT. For valuable consideration, Trustor irrevocably grants, transfers and assigns to Trustee in trust, with power of sale, for the benefit of Lender as Beneficiary, all of Trustor's right, title, and interest in and to the following described real property, together with all existing or subsequently erected or affixed buildings, improvements and fixtures; all easements, rights of way, and appurtenances; all water, water rights and ditch rights (including stock in utilities with ditch or irrigation rights); and all other rights, royalties, and profits relating to the real property, including without limitation all minerals, oil, gas, geothermal and similar matters, **located in LOS ANGELES County, State of California (the "Real Property"):**

SEE ATTACHED EXHIBIT "A" AND MADE A PART OF HEREOF

Trustor presently assigns to Lender (also known as Beneficiary in this Deed of Trust) all of Trustor's right, title, and interest in and to all present and future leases of the Property and all Rents from the Property. In addition, Trustor grants Lender a Uniform Commercial Code security interest in the Rents and the Personal Property defined below.

DEFINITIONS. The following words shall have the following meanings when used in this Deed of Trust. Terms not otherwise defined in this Deed of Trust shall have the meanings attributed to such terms in the California Uniform Commercial Code. All references to dollar amounts shall mean amounts in lawful money of the United States of America.

Beneficiary. The word "Beneficiary" means Bank of Newport, its successors and assigns. Bank of Newport also is referred to as "Lender" in this Deed of Trust.

Deed of Trust. The words "Deed of Trust" mean this Deed of Trust among Trustor, Lender, and Trustee, and includes without limitation all assignment and security interest provisions relating to the Personal Property and Rents.

Improvements. The word "Improvements" means and includes without limitation all existing and future improvements, fixtures, buildings, structures, mobile homes affixed on the Real Property, facilities, additions and other construction on the Real Property.

Indebtedness. The word "Indebtedness" means all principal and interest payable under the Note and any amounts expended or advanced by Lender to discharge obligations of Trustor or expenses incurred by Trustee or Lender to enforce obligations of Trustor under this Deed of Trust, together with interest on such amounts as provided in this Deed of Trust.

Lender. The word "Lender" means Bank of Newport, its successors and assigns.

Note. The word "Note" means the Note dated August 28, 1990, **in the principal amount of $226,000.00** from Trustor to Lender, together with all renewals, extensions, modifications, refinancings, and substitutions for the Note. **NOTICE TO TRUSTOR: THE NOTE CONTAINS A VARIABLE INTEREST RATE.**

Personal Property. The words "Personal Property" mean all equipment, fixtures, and other articles of personal property now or hereafter owned by Trustor, and now or hereafter attached or affixed to the Real Property; together with all accessions, parts, and additions to, all replacements of, and all substitutions for, any of such property; and together with all proceeds (including without limitation all insurance proceeds and refunds of premiums) from any sale or other disposition of the Property.

Property. The word "Property" means collectively the Real Property and the Personal Property.

Real Property. The words "Real Property" mean the property, interests and rights described above in the "Conveyance and Grant" section.

Related Documents. The words "Related Documents" mean and include without limitation all promissory notes, credit agreements, loan agreements, guaranties, security agreements, mortgages, deeds of trust, and all other instruments and documents, whether now or hereafter existing, executed in connection with Trustor's Indebtedness to Lender.

Rents. The word "Rents" means all present and future rents, revenues, income, issues, royalties, profits, and other benefits derived from the Property.

Trustee. The word "Trustee" means Ticor Title Insurance and any substitute or successor trustees.

Trustor. The word "Trustor" means any and all persons and entities executing this Deed of Trust, including without limitation all Trustors named above.

THIS DEED OF TRUST, INCLUDING THE ASSIGNMENT OF RENTS AND THE SECURITY INTEREST IN THE RENTS AND PERSONAL PROPERTY, IS GIVEN TO SECURE (1) PAYMENT OF THE INDEBTEDNESS AND (2) PERFORMANCE OF ANY AND ALL OBLIGATIONS OF TRUSTOR UNDER THE NOTE, THE RELATED DOCUMENTS, AND THIS DEED OF TRUST. THIS DEED OF TRUST IS GIVEN AND ACCEPTED ON THE FOLLOWING TERMS:

PAYMENT AND PERFORMANCE. Except as otherwise provided in this Deed of Trust, Trustor shall pay to Lender all amounts secured by this Deed of Trust as they become due, and shall strictly and in a timely manner perform all of Trustor's obligations under the Note and this Deed of Trust.

POSSESSION AND MAINTENANCE OF THE PROPERTY. Trustor agrees that Trustor's possession and use of the Property shall be governed by the following provisions:

Possession and Use. Until the occurrence of an Event of Default, Trustor may (a) remain in possession and control of the Property, (b) use, operate or manage the Property, and (c) collect any Rents from the Property.

Duty to Maintain. Trustor shall maintain the Property in tenantable condition and promptly perform all repairs, replacements, and maintenance necessary to preserve its value.

Hazardous Substances. The terms "hazardous waste," "hazardous substance," "disposal," "release," and "threatened release," as used in this

foreclose by judicial foreclosure, in either case in accordance with and to the full extent provided by applicable law.

Successor Trustee. Lender, at Lender's option, may from time to time appoint a successor Trustee to any Trustee appointed hereunder by an instrument executed and acknowledged by Lender and recorded in the office of the recorder of LOS ANGELES County, California. The instrument shall contain, in addition to all other matters required by state law, the names of the original Lender, Trustee, and Trustor, the book and page where this Deed of Trust is recorded, and the name and address of the successor trustee, and the instrument shall be executed and acknowledged by Lender or its successors in interest. The successor trustee, without conveyance of the Property, shall succeed to all the title, power, and duties conferred upon the Trustee in this Deed of Trust and by applicable law. This procedure for substitution of trustee shall govern to the exclusion of all other provisions for substitution.

NOTICES TO TRUSTOR AND OTHER PARTIES. Any notice under this Deed of Trust shall be in writing and shall be effective when actually delivered or, if mailed, shall be deemed effective when deposited in the United States mail first class, registered mail, postage prepaid, directed to the addresses shown near the beginning of this Deed of Trust. Any party may change its address for notices under this Deed of Trust by giving formal written notice to the other parties, specifying that the purpose of the notice is to change the party's address. All copies of notices of foreclosure from the holder of any lien which has priority over this Deed of Trust shall be sent to Lender's address, as shown near the beginning of this Deed of Trust. For notice purposes, Trustor agrees to keep Lender and Trustee informed at all times of Trustor's current address. Each Trustor requests that copies of any notice of default and sale be directed to Trustor's address shown near the beginning of this Deed of Trust.

STATEMENT OF OBLIGATION. Lender may collect a fee, in an amount not to exceed the statutory maximum, for furnishing the statement of obligation as provided by Section 2943 of the Civil Code of California.

MISCELLANEOUS PROVISIONS. The following miscellaneous provisions are a part of this Deed of Trust:

Amendments. This Deed of Trust, together with any Related Documents, constitutes the entire understanding and agreement of the parties as to the matters set forth in this Deed of Trust. No alteration of or amendment to this Deed of Trust shall be effective unless given in writing and signed by the party or parties sought to be charged or bound by the alteration or amendment.

Annual Reports. If the Property is used for purposes other than Trustor's residence, Trustor shall furnish to Lender, upon request, a certified statement of net operating income received from the Property during Trustor's previous fiscal year in such form and detail as Lender shall require. "Net operating income" shall mean all cash receipts from the Property less all cash expenditures made in connection with the operation of the Property.

Acceptance by Trustee. Trustee accepts this Trust when this Deed of Trust, duly executed and acknowledged, is made a public record as provided by law.

Applicable Law. This Deed of Trust has been delivered to Lender and accepted by Lender in the State of California. This Deed of Trust shall be governed by and construed in accordance with the laws of the State of California.

Caption Headings. Caption headings in this Deed of Trust are for convenience purposes only and are not to be used to interpret or define the provisions of this Deed of Trust.

Merger. There shall be no merger of the interest or estate created by this Deed of Trust with any other interest or estate in the Property at any time held by or for the benefit of Lender in any capacity, without the written consent of Lender.

Severability. If a court of competent jurisdiction finds any provision of this Deed of Trust to be invalid or unenforceable as to any person or circumstance, such finding shall not render that provision invalid or unenforceable as to any other persons or circumstances. If feasible, any such offending provision shall be deemed to be modified to be within the limits of enforceability or validity; however, if the offending provision cannot be so modified, it shall be stricken and all other provisions of this Deed of Trust in all other respects shall remain valid and enforceable.

Successors and Assigns. Subject to the limitations stated in this Deed of Trust on transfer of Trustor's interest, this Deed of Trust shall be binding upon and inure to the benefit of the parties, their successors and assigns. If ownership of the Property becomes vested in a person other than Trustor, Lender, without notice to Trustor, may deal with Trustor's successors with reference to this Deed of Trust and the Indebtedness by way of forbearance or extension without releasing Trustor from the obligations of this Deed of Trust or liability under the Indebtedness.

Time is of the Essence. Time is of the essence in the performance of this Deed of Trust.

Waivers and Consents. Lender shall not be deemed to have waived any rights under this Deed of Trust (or under the Related Documents) unless such waiver is in writing and signed by Lender. No delay or omission on the part of Lender in exercising any right shall operate as a waiver of such right or any other right. A waiver by any party of a provision of this Deed of Trust shall not constitute a waiver of or prejudice the party's right otherwise to demand strict compliance with that provision or any other provision. No prior waiver by Lender, nor any course of dealing between Lender and Trustor, shall constitute a waiver of any of Lender's rights or any of Trustor's obligations as to any future transactions. Whenever consent by Lender is required in this Deed of Trust, the granting of such consent by Lender in any instance shall not constitute continuing consent to subsequent instances where such consent is required.

EACH TRUSTOR ACKNOWLEDGES HAVING READ ALL THE PROVISIONS OF THIS DEED OF TRUST, AND EACH TRUSTOR AGREES TO ITS TERMS, INCLUDING THE VARIABLE RATE PROVISIONS OF THE NOTE SECURED BY THIS DEED OF TRUST.

TRUSTOR:

By: Dewain R. Butler
DEWAIN R. BUTLER

INDIVIDUAL ACKNOWLEDGMENT

STATE OF California)
) SS
COUNTY OF Orange)

OFFICIAL SEAL
M. E. MCKINNEY
NOTARY PUBLIC-CALIFORNIA
ORANGE COUNTY
MY COMM. EXP. APR 29, 1994

On this day before me, the undersigned Notary Public, personally appeared DEWAIN R. BUTLER, personally known to me or proved to me on the basis of satisfactory evidence to be the individual described in and who executed the Deed of Trust, and acknowledged that he or she signed the Deed of Trust as his or her free and voluntary act and deed, for the uses and purposes therein mentioned.

Given under my hand and official seal this 17th day of September, 19 90.

By M.E. McKinney Residing at 3300 Irvine Ave. Newport Beach CA 92660

Notary Public in and for the State of California My commission expires April 29, 1994

90 1646602

LEGAL DESCRIPTION.

PARCEL 1:

THOSE PORTIONS OF LOTS 10, 11, 12, 13 AND "C" OF CITRUS GROVE HEIGHTS, IN THE CITY OF PICO RIVERA, COUNTY OF LOS ANGELES, STATE OF CALIFORNIA, AS SHOWN OF MAP RECORDED IN BOOK 22 PAGES 86 AND 87 OF MAPS, IN THE OFFICE OF THE COUNTY RECORDER OF SAID COUNTY, AS ACQUIRED BY THE STATE OF CALIFORNIA BY DEEDS RECORDED IN BOOK 52897 PAGE 407, IN BOOK 55568 PAGE 26, IN BOOK D1102 PAGE 974, AND IN BOOK D1144 PAGE 926, ALL OF OFFICIAL RECORDS IN SAID OFFICE, BOUNDED SOUTHEASTERLY AND EASTERLY BY THE FOLLOWING DESCRIBED LINE:

BEGINNING AT A POINT IN THE SOUTHWESTERLY LINE OF LOT 9 OF SAID CITRUS GROVE HEIGHTS, DISTANT THEREON SOUTH 37 DEGREES 31 MINUTES 00 SECONDS EAST, 40.00 FEET FROM THE MOST WESTERLY CORNER OF SAID LOT 9; THENCE SOUTH 39 DEGREES 30 MINUTES 39 SECONDS WEST, 173.70 FEET; THENCE SOUTH 02 DEGREES 51 MINUTES 50 SECONDS EAST, 254.99 FEET; THENCE SOUTH 19 DEGREES 00 MINUTES 48 SECONDS WEST, 90.06 FEET; THENCE SOUTH 39 DEGREES 50 MINUTES 09 SECONDS WEST, 358.19 FEET; THENCE SOUTH 31 DEGREES 04 MINUTES 57 SECONDS WEST, 582.60 FEET TO THE SOUTHWESTERLY CORNER OF ABOVE MENTIONED ACQUIRED LAND RECORDED IN SAID BOOK D1102.

EXCEPT THEREFROM ALL OIL, MINERALS, NATURAL GAS AND OTHER HYDROCARBONS BY WHATSOEVER NAME KNOWN, THAT MAY BE WITHIN OR UNDER THE HEREIN CONVEYED PARCEL OF LAND, AND THE RIGHT THERETO, TOGETHER WITH CERTAIN OTHER CONDITIONS, AS EXCEPTED AND RESERVED IN A DEED TO THE STATE OF CALIFORNIA RECORDED IN BOOK 52897 PAGE 407, IN BOOK 55568 PAGE 26, IN BOOK D1102 PAGE 974, AND IN BOOK D1144 PAGE 926, ALL OF OFFICIAL RECORDS IN SAID OFFICE.

PARCEL 2:

THAT PORTION OF THAT CERTAIN PARCEL OF LAND IN THE CITY OF PICO RIVERA, COUNTY OF LOS ANGELES, STATE OF CALIFORNIA, CONVEYED TO SOUTHERN PACIFIC RAILROAD COMPANY BY DEED RECORDED IN BOOK 31561 PAGE 228 OF OFFICIAL RECORDS IN THE OFFICE OF THE COUNTY RECORDER OF SAID COUNTY, INCLUDED WITHIN THE FOLLOWING DESCRIBED LINES:

BEGINNING AT THE MOST WESTERLY CORNER OF SAID PARCEL OF LAND; THENCE NORTHWESTERLY ALONG A CURVE CONCAVE SOUTHWESTERLY, BEING THE SOUTHWESTERLY BOUNDARY OF SAID PARCEL OF LAND, HAVING A RADIUS OF 419.26 FEET, (A RADIAL LINE TO THE CENTER OF SAID CURVE FROM SAID CORNER BEARS SOUTH 61 DEGREES 37 MINUTES 29 SECONDS WEST) THROUGH A CENTRAL ANGLE OF 3 DEGREES 49 MINUTES 57 SECONDS AN ARC DISTANCE OF 27.92 FEET; THENCE NORTH 45 DEGREES 36 MINUTES 00 SECONDS EAST, 87.15 FEET TO A POINT IN A CURVE CONCAVE SOUTHEASTERLY, HAVING A RADIUS OF 1096.01 FEET; (A RADIAL LINE TO THE CENTER OF LAST SAID CURVE FROM LAST MENTIONED POINT BEARS SOUTH 42 DEGREES 46 MINUTES 00 SECONDS EAST), THENCE NORTHEASTERLY, ALONG SAID LAND MENTIONED CURVE, THROUGH A CENTRAL ANGLE OF 12 DEGREES 00 MINUTES 02 SECONDS, AN ARC DISTANCE OF 229.56 FEET; THENCE NORTH 64 DEGREES 09 MINUTES 12 SECONDS EAST, 361.48 FEET TO A POINT IN THE NORTHEASTERLY CORNER OF SAID PARCEL OF LAND; THENCE SOUTH 67 DEGREES 37 MINUTES 25 SECONDS EAST, ALONG THE

90 1646602

EASTERLY BOUNDARY OF SAID PARCEL OF LAND, 49.29 FEET; THENCE SOUTH 43 DEGREES 37 MINUTES 45 SECONDS WEST, ALONG THE SOUTHERLY BOUNDARY OF SAID PARCEL OF LAND, 220.00 FEET; THENCE SOUTH 56 DEGREES 58 MINUTES 56 SECONDS WEST, CONTINUING ALONG SAID SOUTHERLY BOUNDARY, 463.78 FEET TO THE POINT OF BEGINNING.

EXCEPT THEREFROM ALL OIL, GAS AND OTHER HYDROCARBON SUBSTANCES IN AND UNDER SAID LAND, BUT WITHOUT RIGHT OF SURFACE ENTRY, AS RESERVED IN THE DEED FROM ERNEST A. WILDMAN, ET AL., RECORDED JULY 15, 1946 IN BOOK 23378 PAGE 442 OFFICIAL RECORDS, AND IN THE DEED DATED OCTOBER 06, 1949 FROM GLADDING, MCBEAN & CO., A CORPORATION, RECORDED NOVEMBER 29, 1949 IN BOOK 31561 PAGE 229 OFFICIAL RECORDS.

ALSO EXCEPT THEREFROM THAT PORTION OF SAID PROPERTY LYING BELOW A DEPTH OF FIVE HUNDRED (500) FEET MEASURED VERTICALLY FROM THE CONTOUR OF THE SURFACE THEREOF; PROVIDED, HOWEVER, THAT SAID GRANTOR, ITS SUCCESSORS AND ASSIGNS, SHALL NOT HAVE THE RIGHT FOR ANY AND ALL PURPOSES TO ENTER UPON, INTO OR THROUGH THE SURFACE OR THE PORTION OF SAID PROPERTY LYING ABOVE 500 FEET, MEASURED VERTICALLY FROM THE CONTOUR OF THE SURFACE OF SAID PROPERTY, AS PROVIDED IN DEED RECORDED FEBRUARY 21, 1974 AS INSTRUMENT NO. 771, OFFICIAL RECORDS.

PARCEL 3.

THAT CERTAIN PARCEL OF LAND SITUATED IN THE CITY OF PICO RIVERA, COUNTY OF LOS ANGELES, STATE OF CALIFORNIA, BEING THAT PORTION OF THAT CERTAIN PARCEL NO. 1 DESCRIBED IN DEED TO LOS ANGELES & SALT LAKE RAILROAD COMPANY, RECORDED IN BOOK 2708 PAGE 131 OFFICIAL RECORDS OF SAID COUNTY, WITHIN LOT 12 OF CITRUS GROVE HEIGHTS, AS PER MAP RECORDED IN BOOK 22 PAGES 86 AND 87 OF MAPS, RECORDS OF SAID COUNTY, MORE PARTICULARLY DESCRIBED AS FOLLOWS:

BEGINNING AT THE MOST SOUTHERLY CORNER OF THAT CERTAIN PARCEL OF LAND DESCRIBED IN DEED TO EDISON SECURITIES COMPANY, RECORDED IN BOOK 37534 PAGE 139 OFFICIAL RECORDS OF SAID COUNTY, SAID POINT BEING SOUTH 72 DEGREES 47 MINUTES EAST 139.79 FEET, MORE OR LESS, FROM THE MOST WESTERLY CORNER OF SAID LOT 12; THENCE ALONG THE SOUTHERLY LINE OF SAID LOT 12; THENCE SOUTH 72 DEGREES 47 MINUTES EAST 277.44 FEET, MORE OR LESS TO THE MOST SOUTHERLY CORNER OF SAID PARCEL NO. 1; THENCE ALONG THE EASTERLY LINES OF SAID PARCEL NO. 1 AS FOLLOWS:

NORTH 0 DEGREES 55 MINUTES 10 SECONDS WEST 165.71 FEET; THENCE NORTH 0 DEGREES 54 MINUTES WEST 259.88 FEET; THENCE NORTH 2 DEGREES 08 MINUTES 40 SECONDS WEST, 93.32 FEET; THENCE NORTH 7 DEGREES 30 MINUTES 20 SECONDS WEST, 60.03 FEET; THENCE NORTH 13 DEGREES 57 MINUTES 30 SECONDS WEST 58.17 FEET; THENCE LEAVING SAID EASTERLY LINES, NORTH 27 DEGREES 48 MINUTES 54 SECONDS WEST, 70.00 FEET, THENCE SOUTH 37 DEGREES 49 MINUTES 40 SECONDS WEST, 77.41 FEET TO THE SOUTHERLY TERMINUS OF THAT CERTAIN WESTERLY LINE IN SAID LOT 12, HAVING A BEARING AND DISTANCE OF "NORTH 17 DEGREES 13 MINUTES 45 SECONDS EAST, 112.00 FEET"; THENCE ALONG AN EASTERLY LINE OF SAID PARCEL OF LAND OF EDISON SECURITIES COMPANY, SOUTH 17 DEGREES 13 MINUTES 45 SECONDS WEST, 314.46 FEET, MORE OR LESS; THENCE CONTINUING ALONG AN EASTERLY LINE OF EDISON SECURITIES LAND, SOUTH 13 DEGREES 20 MINUTES 30 SECONDS WEST, 259.98 FEET, MORE OR LESS, TO THE POINT OF BEGINNING.

90 1646602

EXCEPT THEREFROM ALL MINERALS AND ALL MINERAL RIGHTS OF EVERY KIND AND CHARACTER NOW KNOWN TO EXIST OR HEREAFTER DISCOVERED, INCLUDING WITHOUT LIMITING THE GENERALITY OF THE FOREGOING, OIL AND GAS RIGHTS THERETO, TOGETHER WITH THE SOLE, EXCLUSIVE AND PERPETUAL RIGHT TO EXPLORE FOR, REMOVE AND DISPOSE OF SAID MINERALS BY ANY MEANS OR METHODS SUITABLE TO THE GRANTOR, ITS SUCCESSORS AND ASSIGNS, BUT WITHOUT ENTERING UPON OR USING THE SURFACE OF THE LANDS HEREBY CONVEYED, AND IN SUCH A MANNER AS NOT TO DAMAGE THE SURFACE OF SAID LANDS OR TO INTERFERE WITH THE USE THEREOF BY THE GRANTEE, RESERVED BY LOS ANGELES & SALT LAKE RAILROAD COMPANY, A UTAH CORPORATION, IN DEED RECORDED APRIL 15, 1969 AS INSTRUMENT NO. 325 OFFICIAL RECORDS.

PARCEL 3A:

A NON-EXCLUSIVE EASEMENT FOR PRIVATE ROADWAY PURPOSES ON AND ALONG THAT CERTAIN STRIP OF LAND 30 FEET IN WIDTH, SITUATE IN THE CITY OF PICO RIVERA, COUNTY OF LOS ANGELES, STATE OF CALIFORNIA, WITHIN LOT 13 OF CITRUS GROVE HEIGHTS, AS PER MAP RECORDED IN BOOK 22 PAGES 86 AND 87 OF MAPS, RECORDS OF SAID COUNTY, AND BEING ALL THAT PORTION OF THAT CERTAIN 30.00 FOOT STRIP OF LAND DESCRIBED IN DIRECTOR'S DEED TO LOS ANGELES & SALT LAKE RAILROAD COMPANY, RECORDED IN BOOK D2901 PAGE 810 OFFICIAL RECORDS OF SAID COUNTY.

PARCEL 3B:

A NON-EXCLUSIVE EASEMENT FOR PRIVATE ROADWAY PURPOSES ON AND ALONG A STRIP OF LAND, 30.00 FEET IN WIDTH, SITUATE IN THE CITY OF PICO RIVERA, COUNTY OF LOS ANGELES, STATE OF CALIFORNIA, BEING THE WESTERLY 30.00 FEET OF LOT 13, CITRUS GROVE HEIGHTS, AS PER MAP RECORDED IN BOOK 22 PAGES 86 AND 87 OF MAPS, RECORDS OF SAID COUNTY; EXCEPTING THEREFROM ALL THAT PORTION THEREOF LYING SOUTHEASTERLY OF THE NORTHWESTERLY LINE OF THAT CERTAIN PARCEL OF LAND DESCRIBED IN EASEMENT TO STATE OF CALIFORNIA, RECORDED IN BOOK D2488 PAGE 804 OFFICIAL RECORDS OF SAID COUNTY.

PARCEL 4:

ALL THAT PORTION OF LOT 13 OF CITRUS GROVE HEIGHTS, IN THE CITY OF PICO RIVERA, COUNTY OF LOS ANGELES, STATE OF CALIFORNIA, AS PER MAP RECORDED IN BOOK 22 PAGES 86 AND 87 OF MAPS, LYING NORTHERLY OF A LINE RUNNING NORTH 80 DEGREES 57 MINUTES WEST FROM THE SOUTHWESTERLY CORNER OF LOT 13 OF SAID TRACT, TO THE WESTERLY LINE OF SAID LOT 13, AND BEING A PROLONGATION OF THE SOUTHERLY LINE OF SAID LOT 13.

EXCEPT THEREFROM SUCH PORTIONS, IF ANY, INCLUDED IN THE RIGHT OF WAY OF THE SALT LAKE RAILROAD COMPANY.

ALSO EXCEPT THEREFROM THAT PORTION OF SAID LOT 13 LYING WESTERLY OF A LINE PARALLEL WITH AND DISTANT EASTERLY 220.00 FEET, MEASURED AT RIGHT ANGLES, FROM THE EASTERLY LINE OF THE 250 FOOT STRIP OF LAND DESCRIBED IN THE DEED TO THE LOS ANGELES COUNTY FLOOD CONTROL DISTRICT, RECORDED MARCH 11, 1939 AS INSTRUMENT NO. 391 IN BOOK 13318 PAGE 140 OFFICIAL RECORDS OF SAID COUNTY.

ALSO EXCEPT THEREFROM THAT PORTION OF SAID LOT 13, THE FOLLOWING:

BEGINNING AT THE NORTHEAST CORNER OF LOT 47 OF TRACT NO 14193, AS SHOWN ON MAP RECORDED IN BOOK 356 PAGES 7 THROUGH 9 INCLUSIVE OF MAPS. THENCE ALONG THE NORTHERLY LINE OF SAID TRACT NO. 14193, NORTH 81 DEGREES 26 MINUTES 42 SECONDS WEST, 99.04 FEET; THENCE NORTH 22 DEGREES 47 MINUTES 29 SECONDS EAST 199.90 FEET TO THE EASTERLY LINE OF SAID LOT 15; THENCE ALONG SAID EASTERLY LINE SOUTH 12 DEGREES 01 MINUTES 12 SECONDS EAST 161.32 FEET TO THE POINT OF BEGINNING, AS GRANTED TO THE STATE OF CALIFORNIA, BY DEED RECORDED MAY 29, 1961 IN BOOK D1232 PAGE 708 OFFICIAL RECORDS.

90 1646602

92 2358682

CHICAGO TITLE

RECORDED IN OFFICIAL RECORDS
OF LOS ANGELES COUNTY, CA.
DEC 16 1992 AT 8 AM
Recorder's Office

1

WHEN RECORDED MAIL TO
R. W. Lantz/Bank of Newport
2101 E. Coast Hwy.
Newport Beach, CA 92660
SEND TAX NOTICE TO

92 2358682

FEE $ 42.00 S 10

92424-29-17

SPACE ABOVE THIS LINE FOR RECORDER'S USE

37

DEED OF TRUST

DATED December 9, 1992
BETWEEN See Exhibit A vesting attached hereto and incorporated herein by reference. ("Trustor"),
WHOSE ADDRESS IS 3300 Irvine Ave. Ste. 385, Newport Beach, CA 92660
AND Bank of Newport ("Beneficiary"),
AND Continental Lawyers Title Insurance Company ("Trustee")

Trustor conveys to Trustee in trust, with power of sale, all of Trustor's right, title, and interest in and to the following described real property (the "Real Property"), together with all existing or subsequently erected or affixed improvements or fixtures located in the County of Los Angeles, State of California

See Exhibit B Legal description attached hereto and incorporated by reference.

THIS DEED OF TRUST IS SECOND AND SUBJECT TO A DEED OF TRUST RECORDING CONCURRENTLY

Trustor presently assigns to Beneficiary all of Trustor's right, title, and interest in and to all rents, revenues, income, issues, and profits (the "Income") from the Real Property described above

Trustor grants Beneficiary a Uniform Commercial Code security interest in the Income and in all equipment, fixtures, furnishings, and other articles of personal property owned by Trustor, now or subsequently attached or affixed to the Real Property described above, together with all accessions, parts, or additions to, all replacements of, and all substitutions for any of such property, and together with all proceeds (including insurance proceeds and refund of premiums) from any sale or other disposition (the "Personal Property"). The Real Property and the Personal Property are collectively referred to as the "Property."

Trustor authorizes Beneficiary, to the extent permitted by applicable law, (a) upon default under the Note, under this Deed of Trust or under any other agreement between Trustor and Beneficiary, (b) at any time Beneficiary reasonably deems itself insecure, or (c) in case of Trustor's death or insolvency, to charge or setoff all sums owing on the Note against any of Trustor's accounts with Beneficiary (whether checking, savings, or some other account), including all accounts held jointly with someone else and all accounts Trustor may open in the future. For this purpose, Trustor grants to Beneficiary a security interest in all such accounts.

Trustor has agreed to provide the Property as collateral to secure an obligation of ☐ Trustor ☒ Dewain R. Butler ("Obligor") in the principal amount of $ 44,000.00. This amount is repayable with interest according to the terms of a promissory note or other credit agreement given to evidence such indebtedness dated December 9, 1992

The term "the Note" as used in this Deed of Trust means the promissory note or other credit agreement describing the repayment terms of the Indebtedness, and any notes, agreements, or documents given in renewal, modification, extension or substitution for the promissory note or credit agreement originally issued. The rate of interest on the Note is subject to indexing, adjustment, renewal, or renegotiation.

The term "Indebtedness" as used in this Deed of Trust means all principal and interest payable under the Note plus (a) any amounts expended or advanced by Beneficiary to discharge obligations of Trustor and (b) any expenses incurred by Beneficiary or Trustee to enforce obligations of Trustor hereunder, as permitted under this Deed of Trust, together with interest thereon at the Note rate.

The term "Trustor" is used in this Deed of Trust for convenience of the parties, and use of that term shall not affect the liability of any such person or entity on the Note. Any Trustor who co-signs this Deed of Trust, but does not execute the Note: (a) is co-signing this Deed of Trust only to grant and convey that Trustor's interest in the Property to Trustee under the terms of this Deed of Trust, (b) is not personally liable under the Note except as otherwise provided by law or contract, and (c) agrees that Beneficiary and any other Trustor hereunder may agree to extend, modify, forbear, release any collateral or make any other accommodations or amendments with regard to the terms of this Deed of Trust or the Note, without notice to that Trustor, without that Trustor's consent, and without releasing that Trustor or modifying this Deed of Trust as to that Trustor's interest in the Property, and (d) acknowledges that Beneficiary would not have entered into the lending relationship relating to the Indebtedness except for reliance upon all of the obligations of all the Borrowers under this Deed of Trust.

(Check if applicable)

☐ There is a mobile home on the Real Property, which is covered by this security instrument and which is and shall remain
☐ Personal Property ☐ Real Property

☒ This Deed of Trust secures a Note under which the currently scheduled final payment of principal and interest will be due on or before March 18, 1993. This Deed of Trust also secures all substitutions, renewals, modifications and extensions of the Note.

☐ The Note is a revolving line of credit. Funds may be advanced by Beneficiary, repaid by Trustor, and subsequently readvanced by Beneficiary. Notwithstanding the amount outstanding at any particular time, this Deed of Trust secures the total amount of the Note that is shown above. The unpaid balance of the revolving line of credit under the Note may at certain times be zero. A zero balance does not affect the Beneficiary's agreement to advance to the Trustor. Therefore, the interest of Beneficiary under this Deed of Trust will remain in full force and effect notwithstanding a zero balance on the Note.

☐ Indebtedness, as defined above, includes, in addition to the principal amount specified above, any future amounts that Beneficiary may in its discretion loan to Trustor (or Obligor), together with interest thereon, however, not to exceed ☐ $ ☐ unlimited.

☐ This Deed of Trust secures a guaranty between Trustor and Beneficiary which does not directly secure the obligations due Beneficiary under the Note. Trustor waives any rights or defenses arising by reason of (a) any "one action" or "anti-deficiency" law, including without limitation California Civil Procedure Code §§ 580 and 726, or any other law that may prevent Beneficiary from bringing any action or claim for deficiency against Trustor, (b) any election of remedies by Beneficiary which may limit Trustor's rights to proceed against any party indebted under the Note, or (c) any disability or defense of any party indebted under the Note, any other guarantor or any other person by reason of cessation of the indebtedness due under the Note for any reason other than full payment thereof.

This Deed of Trust, including the assignment of Income and the security interest, is given to secure payment of the Indebtedness and performance of all obligations of Trustor under this Deed of Trust and is given and accepted on the following terms and conditions:

1 **Payment and Performance.**
Trustor shall pay to Beneficiary all amounts secured by this Deed of Trust as they become due, and shall strictly perform all of Trustor's obligations

16.7 Use.
(a) If located in Idaho, the Property either is not more than twenty acres in area or is included within an incorporated city or village
(b) If located in Washington, the Property is not used principally for agricultural or farming purposes
(c) If located in Oregon, the Property is not now used for agricultural, timber, or grazing purposes. THIS INSTRUMENT WILL NOT ALLOW USE OF THE PROPERTY DESCRIBED IN THIS INSTRUMENT IN VIOLATION OF APPLICABLE LAND USE LAWS AND REGULATIONS. BEFORE SIGNING OR ACCEPTING THIS INSTRUMENT, THE PERSON ACQUIRING FEE TITLE TO THE PROPERTY SHOULD CHECK WITH THE APPROPRIATE CITY OR COUNTY PLANNING DEPARTMENT TO VERIFY APPROVED USES.
(d) If located in Montana, the Property does not exceed fifteen acres and this instrument is a Trust Indenture executed in conformity with the Small Tract Financing Act of Montana.
(e) If located in Utah, this instrument is a Trust Deed executed in conformity with the Utah Trust Deed Act, UCA 57-1-19, et seq.

16.8 Waiver of Homestead Exemption. Trustor hereby waives the benefit of the homestead exemption as to all sums secured by this Deed of Trust.

16.9 Merger. There shall be no merger of the interest or estate created by this Deed of Trust with any other interest or estate in the Property at any time held by or for the benefit of Beneficiary in any capacity, without the written consent of Beneficiary.

16.10 Substitute Trustee. Beneficiary, at Beneficiary's option, may from time to time appoint a successor trustee to any Trustee appointed hereunder by an instrument executed and acknowledged by Beneficiary and recorded in the office of the Recorder of the county where the Property is located. The instrument shall contain the name of the original Beneficiary, Trustee, and Trustor, the book and page where this Deed of Trust is recorded, and the name and address of the successor trustee. The successor trustee shall, without conveyance of the Property, succeed to all the title, powers, and duties conferred upon the Trustee herein and by applicable law. This procedure for substitution of trustee shall govern to the exclusion of all other provisions for substitution.

16.11 Statement of Obligation. If the Property is in California, Beneficiary may collect a fee not to exceed $20 for furnishing the statement of obligation as provided by Section 2943 of the Civil Code of California.

17. Prior Indebtedness.

17.1 Prior Liens. The lien securing the Indebtedness secured by this Deed of Trust is and remains secondary and inferior to the lien securing payment of a prior obligation in the form of a (Check which Applies) ☒ Trust Deed ☐ Mortgage ☐ Land Sale Contract ☐ Other (Specify) . . .

The prior obligation has a current principal balance of approximately $ 1,059,000. and is in the original principal amount of $ 1,159,000. Trustor expressly covenants and agrees to pay or see to the payment of the prior indebtedness and to prevent any default thereunder.

17.2 Default. If the payment of any installment of principal or any interest on the prior indebtedness is not made within the time required by the note evidencing such indebtedness, or should an event of default occur under the instrument securing such indebtedness and not be cured during any applicable grace period therein, then the indebtedness secured by this Deed of Trust shall, at the option of Beneficiary, become immediately due and payable, and this Deed of Trust shall be in default.

17.3 No Modifications. Trustor shall not enter into any agreement with the holder of any mortgage, deed of trust or other security agreement which has priority over this Deed of Trust by which that agreement is modified, amended, extended, or renewed without the prior written consent of Beneficiary. Trustor shall neither request nor accept any future advances under a prior mortgage, deed of trust or other security agreement without the prior written consent of Beneficiary.

18. Notice to Trustee. The undersigned Trustor requests that a copy of any Notice of Default and any Notice of Sale hereunder be mailed to the undersigned Trustor at Trustor's address set forth above.

TRUSTOR Donald R. Butler

X Donald R Butler
aka D. R. Butler

TRUSTOR

X

TRUSTOR Emilia P. Butler. The undersigned spouse consents to this Deed of Trust for the purpose of encumbering her interests in community property but no other separate property.

X Emilia P Butler

INDIVIDUAL ACKNOWLEDGMENT

STATE OF CALIFORNIA)
) ss
County of ORANGE)

JURATA NOTARY SEAL
JEAN PICKER
Notary Public — California
ORANGE COUNTY
My Comm. Expires SEP 16, 1995

On this day personally appeared before me EMILIA P. BUTLER

to me known to be (or in California personally known to me or proved to me on the basis of satisfactory evidence to be) the individual, or individuals described in and who executed the within and foregoing instrument, and acknowledged that she signed the same as her free and voluntary act and deed, for the uses and purposes therein mentioned. Given under my hand and official seal this 11TH day of DECEMBER 1992.

BY Dean Fisher Residing at NEWPORT BEACH

Notary Public in and for the state of CALIFORNIA My commission expires 9-16-95.

CORPORATE/PARTNERSHIP ACKNOWLEDGMENT

STATE OF)
) ss
County of)

On the ____ day of ____, 19 ____, before me ____

personally appeared and known to me to be (or in California personally known to me or proved to me on the basis of satisfactory evidence to be) authorized agents of the corporation (or if a partnership, members of the partnership) that executed the within and foregoing instrument and acknowledged the instrument to be the free and voluntary act and deed of the corporation (or partnership), by authority of its Bylaws or by Resolution of its Board of Directors (or if a partnership, by authority of the partnership agreement), for the uses and purposes therein mentioned, and on oath stated that he was/were authorized to execute and in fact executed this instrument on behalf of the corporation (or partnership).

BY ____ Residing at ____

Notary Public in and for the state of ____ My commission expires ____

REQUEST FOR FULL RECONVEYANCE
(To be used only when obligations have been paid in full)

To ____, Trustee

The undersigned is the legal owner and holder of all indebtedness secured by the Deed of Trust. All sums secured by the Deed of Trust have been fully paid and satisfied. You are hereby directed, upon payment to you of any sums owing to you under the terms of the Deed of Trust or pursuant to applicable law, to cancel and reconvey, without warranty, to the parties designated by the terms of the Deed of Trust, the estate now held by you under the Deed of Trust. Please mail the reconveyance and related documents to

Date: ____

Beneficiary. ____

By. ____

92 2358682

Its: ____

© 1992 CFI Business Forms Group, Inc.
All Rights Reserved

ALL-PURPOSE ACKNOWLEDGMENT

State of California
County of Orange

On December 11, 1992 before me, Julie B Cohen "Notary Public"
DATE NAME, TITLE OF OFFICER - E.G. "JANE DOE, NOTARY PUBLIC"

personally appeared Dennis E. Butler
NAME(S) OF SIGNER(S)

☐ personally known to me - OR - ☑ proved to me on the basis of satisfactory evidence to be the person(s) whose name(s) is/are subscribed to the within instrument and acknowledged to me that he/she/they executed the same in his/her/their authorized capacity(ies), and that by his/her/their signature(s) on the instrument the person(s), or the entity upon behalf of which the person(s) acted, executed the instrument.

Witness my hand and official seal.

Julie B Cohen
SIGNATURE OF NOTARY

OFFICIAL NOTARY SEAL
JULIE B COHEN
Notary Public — California
ORANGE COUNTY
My Comm. Expires MAY 27, 1995

CAPACITY CLAIMED BY SIGNER

☑ INDIVIDUAL(S)
☐ CORPORATE OFFICER(S) _____ TITLE(S)
☐ PARTNER(S)
☐ ATTORNEY-IN-FACT
☐ TRUSTEE(S)
☐ SUBSCRIBING WITNESS
☐ GUARDIAN/CONSERVATOR
☐ OTHER _____

SIGNER IS REPRESENTING:
NAME OF PERSON(S) OR ENTITY(IES)

92 2358682

ATTENTION NOTARY: Although the information requested below is OPTIONAL, it could prevent fraudulent attachment of this certificate to unauthorized document.

THIS CERTIFICATE MUST BE ATTACHED TO THE DOCUMENT DESCRIBED AT RIGHT

Title or Type of Document D/T
Number of Pages 4 Date of Document 12/9/92
Signer(s) Other Than Named Above Emilia P. Butler

© 1991 NATIONAL NOTARY ASSOCIATION • 8236 Remmet Ave. • P.O. Box 7184 • Canoga Park, CA 91309-7184

6

EXHIBIT A "VESTING"

D. R. Butler, A married man as his sole and separate property as to parcels 1 and 2 as his interests may appear.

Dewain R. Butler, a married man as to Parcel 3 as his interests may appear.

D. R. Butler, A married man as to parcel 4 as his interests may appear.

92 2358682

DESCRIPTION

EXHIBIT B LEGAL DESCRIPTION

PARCEL 1:

THOSE PORTIONS OF LOTS 10, 11, 12, 13 AND "C" OF CITRUS GROVE HEIGHTS, IN THE CITY OF PICO RIVERA, COUNTY OF LOS ANGELES, STATE OF CALIFORNIA, AS SHOWN OF MAP RECORDED IN BOOK 22 PAGES 86 AND 87 OF MAPS, IN THE OFFICE OF THE COUNTY RECORDER OF SAID COUNTY, AS ACQUIRED BY THE STATE OF CALIFORNIA BY DEEDS RECORDED IN BOOK 52897 PAGE 407, IN BOOK 55568 PAGE 26, IN BOOK D1102 PAGE 974, AND IN BOOK D1144 PAGE 926, ALL OF OFFICIAL RECORDS IN SAID OFFICE, BOUNDED SOUTHEASTERLY AND EASTERLY BY THE FOLLOWING DESCRIBED LINE:

BEGINNING AT A POINT IN THE SOUTHWESTERLY LINE OF LOT 9 OF SAID CITRUS GROVE HEIGHTS, DISTANT THEREON SOUTH 37 DEGREES 31 MINUTES 00 SECONDS EAST, 40.00 FEET FROM THE MOST WESTERLY CORNER OF SAID LOT 9; THENCE SOUTH 35 DEGREES 30 MINUTES 39 SECONDS WEST, 173.70 FEET; THENCE SOUTH 02 DEGREES 51 MINUTES 50 SECONDS EAST, 254.95 FEET; THENCE SOUTH 15 DEGREES 00 MINUTES 48 SECONDS WEST, 90.06 FEET; THENCE SOUTH 35 DEGREES 50 MINUTES 09 SECONDS WEST, 358.15 FEET; THENCE SOUTH 31 DEGREES 04 MINUTES 57 SECONDS WEST, 582.60 FEET TO THE SOUTHWESTERLY CORNER OF ABOVE MENTIONED ACQUIRED LAND RECORDED IN SAID BOOK D1102.

EXCEPT THEREFROM ALL OIL, MINERALS, NATURAL GAS AND OTHER HYDROCARBONS BY WHATSOEVER NAME KNOWN, THAT MAY BE WITHIN OR UNDER THE HEREIN CONVEYED PARCEL OF LAND, AND THE RIGHT THERETO, TOGETHER WITH CERTAIN OTHER CONDITIONS, AS EXCEPTED AND RESERVED IN A DEED TO THE STATE OF CALIFORNIA RECORDED IN BOOK 52897 PAGE 407, IN BOOK 55568 PAGE 26, IN BOOK D1102 PAGE 974, AND IN BOOK D1144 PAGE 926, ALL OF OFFICIAL RECORDS IN SAID OFFICE.

PARCEL 2:

THAT PORTION OF THAT CERTAIN PARCEL OF LAND IN THE CITY OF OF PICO RIVERA, COUNTY OF LOS ANGELES, STATE OF CALIFORNIA, CONVEYED TO SOUTHERN PACIFIC RAILROAD COMPANY BY DEED RECORDED IN BOOK 31561 PAGE 228 OF OFFICIAL RECORDS IN THE OFFICE OF THE COUNTY RECORDER OF SAID COUNTY, INCLUDED WITHIN THE FOLLOWING DESCRIBED LINES:

BEGINNING AT THE MOST WESTERLY CORNER OF SAID PARCEL OF LAND; THENCE NORTHWESTERLY ALONG A CURVE CONCAVE SOUTHWESTERLY, BEING THE SOUTHWESTERLY BOUNDARY OF SAID PARCEL OF LAND, HAVING A RADIUS OF 419.26 FEET, (A RADIAL LINE TO THE CENTER OF SAID CURVE FROM SAID CORNER BEARS SOUTH 61 DEGREES 37 MINUTES 25 SECONDS WEST) THROUGH A CENTRAL ANGLE OF 3 DEGREES 40 MINUTES 57 SECONDS AN ARC DISTANCE OF 27.92 FEET; THENCE NORTH 45 DEGREES 36 MINUTES 00 SECONDS EAST, 87.15 FEET TO A POINT IN A CURVE CONCAVE SOUTHEASTERLY, HAVING A RADIUS OF 1096.01 FEET, (A RADIAL LINE TO THE CENTER OF LAST SAID CURVE FROM LAST MENTIONED POINT BEARS SOUTH 42 DEGREES 46 MINUTES 00 SECONDS EAST), THENCE NORTHEASTERLY, ALONG SAID LAND MENTIONED CURVE, THROUGH A CENTRAL ANGLE OF 12 DEGREES 00 MINUTES 02 SECONDS, AN ARC DISTANCE OF 229.56 FEET; THENCE NORTH 64 DEGREES 09 MINUTES 12 SECONDS EAST, 361.48 FEET TO A POINT IN THE NORTHEASTERLY CORNER OF SAID PARCEL OF LAND; THENCE SOUTH 67 DEGREES 57 MINUTES 25 SECONDS EAST, ALONG THE EASTERLY BOUNDARY OF SAID PARCEL OF LAND, 49.29 FEET; THENCE SOUTH 63 DEGREES 37 MINUTES 45 SECONDS WEST, ALONG THE SOUTHERLY BOUNDARY OF SAID PARCEL OF LAND, 220.00 FEET; THENCE SOUTH 56 DEGREES 58 MINUTES 56 SECONDS WEST, CONTINUING ALONG SAID SOUTHERLY BOUNDARY, 483.78 FEET TO THE POINT OF BEGINNING.

DESCRIPTION

EXHIBIT B LEGAL DESCRIPTION

EXCEPT THEREFROM ALL OIL, GAS AND OTHER HYDROCARBON SUBSTANCES IN AND UNDER SAID LAND, BUT WITHOUT RIGHT OF SURFACE ENTRY, AS RESERVED IN THE DEED FROM ERNEST A. WILDMAN, ET AL., RECORDED JULY 15, 1946 IN BOOK 23378 PAGE 442 OFFICIAL RECORDS, AND IN THE DEED DATED OCTOBER 06, 1949 FROM GLADDING, MCBEAN & CO., A CORPORATION, RECORDED NOVEMBER 25, 1949 IN BOOK 32561 PAGE 225 OFFICIAL RECORDS.

ALSO EXCEPT THEREFROM THAT PORTION OF SAID PROPERTY LYING BELOW A DEPTH OF FIVE HUNDRED (500) FEET MEASURED VERTICALLY FROM THE CONTOUR OF THE SURFACE THEREOF; PROVIDED, HOWEVER, THAT SAID GRANTOR, ITS SUCCESSORS AND ASSIGNS, SHALL NOT HAVE THE RIGHT FOR ANY AND ALL PURPOSES TO ENTER UPON, INTO OR THROUGH THE SURFACE OR THE PORTION OF SAID PROPERTY LYING ABOVE 500 FEET, MEASURED VERTICALLY FROM THE CONTOUR OF THE SURFACE OF SAID PROPERTY, AS PROVIDED IN DEED RECORDED FEBRUARY 21, 1974 AS INSTRUMENT NO. 771, OFFICIAL RECORDS.

PARCEL 3:

THAT CERTAIN PARCEL OF LAND SITUATED IN THE CITY OF PICO RIVERA, COUNTY OF LOS ANGELES, STATE OF CALIFORNIA, BEING THAT PORTION OF THAT CERTAIN PARCEL NO. 1 DESCRIBED IN DEED TO LOS ANGELES & SALT LAKE RAILROAD COMPANY, RECORDED IN BOOK 2708 PAGE 131 OFFICIAL RECORDS OF SAID COUNTY, WITHIN LOT 12 OF CITRUS GROVE HEIGHTS, AS PER MAP RECORDED IN BOOK 22 PAGES 86 AND 87 OF MAPS, RECORDS OF SAID COUNTY, MORE PARTICULARLY DESCRIBED AS FOLLOWS:

BEGINNING AT THE MOST SOUTHERLY CORNER OF THAT CERTAIN PARCEL OF LAND DESCRIBED IN DEED TO EDISON SECURITIES COMPANY, RECORDED IN BOOK 37534 PAGE 139 OFFICIAL RECORDS OF SAID COUNTY, SAID POINT BEING SOUTH 72 DEGREES 47 MINUTES EAST 139.79 FEET, MORE OR LESS, FROM THE MOST WESTERLY CORNER OF SAID LOT 12; THENCE ALONG THE SOUTHERLY LINE OF SAID LOT 12; THENCE SOUTH 72 DEGREES 47 MINUTES EAST 277.46 FEET, MORE OR LESS TO THE MOST SOUTHERLY CORNER OF SAID PARCEL NO. 1; THENCE ALONG THE EASTERLY LINES OF SAID PARCEL NO. 1 AS FOLLOWS:

NORTH 0 DEGREES 55 MINUTES 10 SECONDS WEST 165.71 FEET; THENCE NORTH 0 DEGREES 54 MINUTES WEST 259.88 FEET; THENCE NORTH 2 DEGREES 08 MINUTES 40 SECONDS WEST, 93.52 FEET; THENCE NORTH 7 DEGREES 00 MINUTES 20 SECONDS WEST, 60.03 FEET; THENCE NORTH 13 DEGREES 57 MINUTES 30 SECONDS WEST 58.27 FEET; THENCE LEAVING SAID EASTERLY LINES, NORTH 27 DEGREES 48 MINUTES 54 SECONDS WEST, 70.00 FEET; THENCE SOUTH 37 DEGREES 45 MINUTES 40 SECONDS WEST, 77.41 FEET TO THE SOUTHERLY TERMINUS OF THAT CERTAIN WESTERLY LINE IN SAID LOT 12, HAVING A BEARING AND DISTANCE OF "NORTH 17 DEGREES 13 MINUTES 45 SECONDS EAST, 112.00 FEET," THENCE ALONG AN EASTERLY LINE OF SAID PARCEL OF LAND OF EDISON SECURITIES COMPANY, SOUTH 17 DEGREES 13 MINUTES 45 SECONDS WEST, 314.46 FEET, MORE OR LESS; THENCE CONTINUING ALONG AN EASTERLY LINE OF EDISON SECURITIES LAND, SOUTH 13 DEGREES 20 MINUTES 30 SECONDS WEST, 259.98 FEET, MORE OR LESS, TO THE POINT OF BEGINNING.

EXCEPT THEREFROM ALL MINERALS AND ALL MINERAL RIGHTS OF EVERY KIND AND CHARACTER NOW KNOWN TO EXIST OR HEREAFTER DISCOVERED, INCLUDING WITHOUT LIMITING THE GENERALITY OF THE FOREGOING, OIL AND GAS RIGHTS THERETO, TOGETHER WITH THE SOLE, EXCLUSIVE AND PERPETUAL RIGHT TO EXPLORE FOR, REMOVE AND DISPOSE OF SAID MINERALS BY ANY MEANS OR METHODS SUITABLE TO THE GRANTOR, ITS SUCCESSORS AND ASSIGNS, BUT WITHOUT ENTERING UPON OR USING THE SURFACE OF THE LANDS HEREBY

DENTRED-12/04/94 AA

92 2358682

DESCRIPTION

9

EXHIBIT B LEGAL DESCRIPTION

CONVEYED, AND IN SUCH A MANNER AS NOT TO DAMAGE THE SURFACE OF SAID LANDS OR TO INTERFERE WITH THE USE THEREOF BY THE GRANTEE, RESERVED BY LOS ANGELES & SALT LAKE RAILROAD COMPANY, A UTAH CORPORATION, IN DEED RECORDED APRIL 15, 1969 AS INSTRUMENT NO. 325 OFFICIAL RECORDS.

PARCEL 3A:

A NON-EXCLUSIVE EASEMENT FOR PRIVATE ROADWAY PURPOSES ON AND ALONG THAT CERTAIN STRIP OF LAND 30 FEET IN WIDTH, SITUATE IN THE CITY OF PICO RIVERA, COUNTY OF LOS ANGELES, STATE OF CALIFORNIA, WITHIN LOT 15 OF CITRUS GROVE HEIGHTS, AS PER MAP RECORDED IN BOOK 22 PAGES 86 AND 87 OF MAPS, RECORDS OF SAID COUNTY, AND BEING ALL THAT PORTION OF THAT CERTAIN 30.00 FOOT STRIP OF LAND DESCRIBED IN DIRECTOR'S DEED TO LOS ANGELES & SALT LAKE RAILROAD COMPANY, RECORDED IN BOOK D2901 PAGE 810 OFFICIAL RECORDS OF SAID COUNTY.

PARCEL 3B:

A NON-EXCLUSIVE EASEMENT FOR PRIVATE ROADWAY PURPOSES ON AND ALONG A STRIP OF LAND, 30.00 FEET IN WIDTH, SITUATE IN THE CITY OF PICO RIVERA, COUNTY OF LOS ANGELES, STATE OF CALIFORNIA, BEING THE WESTERLY 30.00 FEET OF LOT 13, CITRUS GROVE HEIGHTS, AS PER MAP RECORDED IN BOOK 22 PAGES 86 AND 87 OF MAPS, RECORDS OF SAID COUNTY; EXCEPTING THEREFROM ALL THAT PORTION THEREOF LYING SOUTHEASTERLY OF THE NORTHWESTERLY LINE OF THAT CERTAIN PARCEL OF LAND DESCRIBED IN EASEMENT TO STATE OF CALIFORNIA, RECORDED IN BOOK D2488 PAGE 804 OFFICIAL RECORDS OF SAID COUNTY.

PARCEL 4:

ALL THAT PORTION OF LOT 15 OF CITRUS GROVE HEIGHTS, IN THE CITY OF PICO RIVERA, COUNTY OF LOS ANGELES, STATE OF CALIFORNIA, AS PER MAP RECORDED IN BOOK 22 PAGES 86 AND 87 OF MAPS, LYING NORTHERLY OF A LINE RUNNING NORTH 80 DEGREES 57 MINUTES WEST FROM THE SOUTHWESTERLY CORNER OF LOT 13 OF SAID TRACT, TO THE WESTERLY LINE OF SAID LOT 15, AND BEING A PROLONGATION OF THE SOUTHERLY LINE OF SAID LOT 13.

EXCEPT THEREFROM SUCH PORTIONS, IF ANY, INCLUDED IN THE RIGHT OF WAY OF THE SALT LAKE RAILROAD COMPANY.

ALSO EXCEPT THEREFROM THAT PORTION OF SAID LOT 15 LYING WESTERLY OF A LINE PARALLEL WITH AND DISTANT EASTERLY 220.00 FEET, MEASURED AT RIGHT ANGLES, FROM THE EASTERLY LINE OF THE 250 FOOT STRIP OF LAND DESCRIBED IN THE DEED TO THE LOS ANGELES COUNTY FLOOD CONTROL DISTRICT, RECORDED MARCH 11, 1935 AS INSTRUMENT NO. 391 IN BOOK 13318 PAGE 140 OFFICIAL RECORDS OF SAID COUNTY.

ALSO EXCEPT THEREFROM THAT PORTION OF SAID LOT 15, THE FOLLOWING:

BEGINNING AT THE NORTHEAST CORNER OF LOT 47 OF TRACT NO. 16153, AS SHOWN ON MAP RECORDED IN BOOK 356 PAGES 7 THROUGH 9 INCLUSIVE OF MAPS, THENCE ALONG THE NORTHERLY LINE OF SAID TRACT NO. 16153, NORTH 81 DEGREES 28 MINUTES 42 SECONDS WEST, 95.04 FEET; THENCE NORTH 22 DEGREES 47 MINUTES 29 SECONDS EAST 155.90 FEET TO THE EASTERLY LINE OF SAID LOT 15; THENCE ALONG SAID EASTERLY LINE SOUTH 12 DEGREES 01 MINUTES 12 SECONDS EAST 161.25 FEET TO THE POINT OF BEGINNING, AS

DESCRIB - 12 14 95 AA

92 2358682

DESCRIPTION

EXHIBIT B LEGAL DESCRIPTION

GRANTED TO THE STATE OF CALIFORNIA, BY DEED RECORDED MAY 25, 1961 IN BOOK D1232 PAGE 708 OFFICIAL RECORDS.

COPY

92 2358683

finished 1111?

WHEN RECORDED MAIL TO
R. W. Lantz/Bank of Newport
2101 E. Coast Hwy.
Newport Beach, CA 92660
SEND TAX NOTICE TO

RECORDED IN OFFICIAL RECORDS
OF LOS ANGELES COUNTY, CA.
DEC 16 1992 AT 8 A.M.
Recorder's Office

FEE $ 42.00 S

92 2358683

SPACE ABOVE THIS LINE FOR RECORDER'S USE

DEED OF TRUST

DATED November 17, 1992
BETWEEN See Exhibit A vesting attached hereto and incorporated herein by reference. ("Trustor")
WHOSE ADDRESS IS 3300 Irvine Ave. Suite 185 Newport Beach, CA 92660
AND Bank of Newport ("Beneficiary"),
AND Continental Lawyers Title Insurance Company ("Trustee")

Trustor conveys to Trustee in trust with power of sale, all of Trustor's right title and interest in and to the following described real property (the "Real Property"), together with all existing or subsequently erected or affixed improvements or fixtures located in the County of Los Angeles, State of California

See Exhibit B Legal Description attached hereto and incorporated herein by reference.

THIS DEED OF TRUST IS THIRD AND SUBJECT TO TWO DEEDS OF TRUST RECORDING CONCURRENTLY

Trustor presently assigns to Beneficiary all of Trustor's right, title and interest in and to all rents, revenues, income, issues, and profits (the "Income") from the Real Property described above.

Trustor grants Beneficiary a Uniform Commercial Code security interest in the Income and in all equipment, fixtures, furnishings, and other articles of personal property owned by Trustor, now or subsequently attached or affixed to the Real Property described above, together with all accessions, parts, or additions to, all replacements of, and all substitutions for, any of such property, and together with all proceeds (including insurance proceeds and refund of premiums) from any sale or other disposition (the "Personal Property"). The Real Property and the Personal Property are collectively referred to as the "Property."

Trustor authorizes Beneficiary, to the extent permitted by applicable law, (a) upon default under the Note, under this Deed of Trust or under any other agreement between Trustor and Beneficiary, (b) at any time Beneficiary reasonably deems itself insecure, or (c) in case of Trustor's death or insolvency, to charge or setoff all sums owing on the Note against any of Trustor's accounts with Beneficiary (whether checking, savings, or some other account), including all accounts held jointly with someone else and all accounts Trustor may open in the future. For this purpose, Trustor grants to Beneficiary a security interest in all such accounts.

Trustor has agreed to provide the Property as collateral to secure an obligation of [ ] Trustor [X] Dewain R. Butler ("Obligor") in the principal amount of $ 425,000.00. This amount is repayable with interest according to the terms of a promissory note or other credit agreement given to evidence such indebtedness dated March 19, 1991.

The term "the Note" as used in this Deed of Trust means the promissory note or other credit agreement describing the repayment terms of the Indebtedness and any notes, agreements or documents given in renewal, modification, extension or substitution for the promissory note or credit agreement originally issued. The rate of interest on the Note is subject to indexing, adjustment, renewal, or renegotiation.

The term "Indebtedness" as used in this Deed of Trust means all principal and interest payable under the Note plus (a) any amounts expended or advanced by Beneficiary to discharge obligations of Trustor and (b) any expenses incurred by Beneficiary or Trustee to enforce obligations of Trustor hereunder, as permitted under this Deed of Trust, together with interest thereon at the Note rate.

The term "Trustor" is used in this Deed of Trust for convenience of the parties, and use of that term shall not affect the liability of any such person or entity on the Note. Any Trustor who co-signs this Deed of Trust but does not execute the Note: (a) is co-signing this Deed of Trust only to grant and convey that Trustor's interest in the Property to Trustee under the terms of this Deed of Trust, (b) is not personally liable under the Note except as otherwise provided by law or contract, and (c) agrees that Beneficiary and any other Trustor hereunder may agree to extend, modify, forbear, release any collateral or make any other accommodations or amendments with regard to the terms of this Deed of Trust or the Note, without notice to that Trustor, without that Trustor's consent, and without releasing that Trustor or modifying this Deed of Trust as to that Trustor's interest in the Property, and (d) acknowledges that Beneficiary would not have entered into the lending relationship relating to the Indebtedness except for reliance upon all of the obligations of all the Borrowers under this Deed of Trust.

(Check if applicable)

- [ ] There is a mobile home on the Real Property, which is covered by this security instrument and which is and shall remain
  - [ ] Personal Property [ ] Real Property
- [X] This Deed of Trust secures a Note under which the currently scheduled final payment of principal and interest will be due on or before December 18, 1992. This Deed of Trust also secures all substitutions, renewals, modifications and extensions of the Note.
- [ ] The Note is a revolving line of credit. Funds may be advanced by Beneficiary, repaid by Trustor, and subsequently readvanced by Beneficiary. Notwithstanding the amount outstanding at any particular time, this Deed of Trust secures the total amount of the Note that is shown above. The unpaid balance of the revolving line of credit under the Note may, at certain times, be zero. A zero balance does not affect the Beneficiary's agreement to advance to the Trustor. Therefore, the interest of Beneficiary under this Deed of Trust will remain in full force and effect notwithstanding a zero balance on the Note.
- [ ] Indebtedness, as defined above, includes, in addition to the principal amount specified above, any future amounts that Beneficiary may, in its discretion, loan to Trustor (or Obligor), together with interest thereon; however, not to exceed [ ] $
  - [ ] unlimited
- [ ] This Deed of Trust secures a guaranty between Trustor and Beneficiary, and does not directly secure the obligations due Beneficiary under the Note. Trustor waives any rights or defenses arising by reason of (a) any "one action" or "anti-deficiency" law, including without limitation California Civil Procedure Code §§ 580 and 726, or any other law that may prevent Beneficiary from bringing any action or claim for deficiency against Trustor, (b) any election of remedies by Beneficiary which may limit Trustor's rights to proceed against any party indebted under the Note, or (c) any disability or defense of any party indebted under the Note, any other guarantor or any other person by reason of cessation of the indebtedness due under the Note for any reason other than full payment thereof.

This Deed of Trust, including the assignment of Income and the security interest, is given to secure payment of the Indebtedness and performance of all obligations of Trustor under this Deed of Trust and is given and accepted on the following terms and conditions:

1. Payment and Performance. Trustor shall pay to Beneficiary all amounts secured by this Deed of Trust as they become due, and shall strictly perform all of Trustor's obligations

16.7 Use.
(a) If located in Idaho, the Property either is not more than twenty acres in area or is located within an incorporated city or village
(b) If located in Washington, the Property is not used principally for agricultural or farming purposes
(c) If located in Oregon, the Property is not now used for agricultural, timber, or grazing purposes THIS INSTRUMENT WILL NOT ALLOW USE OF THE PROPERTY DESCRIBED IN THIS INSTRUMENT IN VIOLATION OF APPLICABLE LAND USE LAWS AND REGULATIONS BEFORE SIGNING OR ACCEPTING THIS INSTRUMENT, THE PERSON ACQUIRING FEE TITLE TO THE PROPERTY SHOULD CHECK WITH THE APPROPRIATE CITY OR COUNTY PLANNING DEPARTMENT TO VERIFY APPROVED USES
(d) If located in Montana, the Property does not exceed fifteen acres and this instrument is a Trust Indenture executed in conformity with the Small Tract Financing Act of Montana.
(e) If located in Utah, this instrument is a Trust Deed executed in conformity with the Utah Trust Deed Act, UCA 57-1-19, et seq

16.8 Waiver of Homestead Exemption. Trustor hereby waives the benefit of the homestead exemption as to all sums secured by this Deed of Trust

16.9 Merger. There shall be no merger of the interest or estate created by this Deed of Trust with any other interest or estate in the Property at any time held by or for the benefit of Beneficiary in any capacity, without the written consent of Beneficiary

16.10 Substitute Trustee. Beneficiary, at Beneficiary's option, may from time to time appoint a successor trustee to any Trustee appointed hereunder by an instrument executed and acknowledged by Beneficiary and recorded in the office of the Recorder of the county where the Property is located The instrument shall contain the name of the original Beneficiary, Trustee, and Trustor, the book and page where this Deed of Trust is recorded, and the name and address of the successor trustee The successor trustee shall, without conveyance of the Property, succeed to all the title, powers, and duties conferred upon the Trustee herein and by applicable law This procedure for substitution of trustee shall govern to the exclusion of all other provisions for substitution

16.11 Statement of Obligation. If the Property is in California, Beneficiary may collect a fee not to exceed $50 for furnishing the statement of obligation as provided by Section 2943 of the Civil Code of California

17 Prior Indebtedness.

17.1 Prior Lien. The lien securing the Indebtedness secured by this Deed of Trust is and remains secondary and inferior to the lien securing payment of a prior obligation in the form of a (Check which Applies) ☒ Trust Deed ☐ Mortgage ☐ Land Sale Contract ☐ Other (Specify) _____

(●)

The prior obligation has a current principal balance of approximately $ 1,299,000 and is in the original principal amount of $ 1,299,000 Trustor expressly covenants and agrees to pay, or see to the payment of, the prior Indebtedness and to prevent any default thereunder

17.2 Default. If the payment of any installment of principal or any interest on the prior Indebtedness is not made within the time required by the note evidencing such Indebtedness, or should an event of default occur under the instrument securing such Indebtedness and not be cured during any applicable grace period therein, then the Indebtedness secured by this Deed of Trust shall, at the option of Beneficiary, become immediately due and payable, and this Deed of Trust shall be in default

17.3 No Modifications. Trustor shall not enter into any agreement with the holder of any mortgage, deed of trust or other security agreement which has priority over this Deed of Trust by which that agreement is modified, amended, extended, or renewed without the prior written consent of Beneficiary Trustor shall neither request nor accept any future advances under a prior mortgage, deed of trust or other security agreement without the prior written consent of Beneficiary

18 Notice to Trustee. The undersigned Trustor requests that a copy of any Notice of Default and any Notice of Sale hereunder be mailed to the undersigned Trustor at Trustor's address set forth above

TRUSTOR Dewain R. Butler

X Dewain R Butler
aka D. R. Butler

TRUSTOR

X _____

TRUSTOR Emilia P. Butler The undersigned spouse consents to the terms and conditions of this Deed of Trust for the purpose of encumbering her interest in community property but not her separate property.

X Emilia P Butler

INDIVIDUAL ACKNOWLEDGMENT

STATE OF CALIFORNIA)
) ss
County of ORANGE)

OFFICIAL NOTARY SEAL
DEON RICKER
Notary Public — California
ORANGE COUNTY
My Comm. Expires SEP 16,1995

On this day personally appeared before me EMILIA P BUTLER

to me known to be (or in California personally known to me or proved to me on the basis of satisfactory evidence to be) the individual, or individuals described in and who executed the within and foregoing instrument, and acknowledged that S he signed the same as A free and voluntary act and deed, for the uses and purposes therein mentioned Given under my hand and official seal this 11TH day of DECEMBER 1992.

BY Deon Ricker Residing at NEWPORT BEACH

Notary Public in and for the state of CALIFORNIA My commission expires 9-16-95

CORPORATE/PARTNERSHIP ACKNOWLEDGMENT

STATE OF _____)
) ss
County of _____)

On the _____ day of _____, 19 _____, before me _____, personally appeared and known to me to be (or in California personally known to me or proved to me on the basis of satisfactory evidence to be) authorized agents of the corporation (or if a partnership, member(s) of the partnership) that executed the within and foregoing instrument and acknowledged the instrument to be the free and voluntary act and deed of the corporation (or partnership), by authority of its Bylaws or by Resolution of its Board of Directors (or if a partnership, by authority of the partnership agreement), for the uses and purposes therein mentioned, and on oath stated that he was/were authorized to execute and in fact executed this instrument on behalf of the corporation (or partnership)

BY _____ Residing at _____

Notary Public in and for the state of _____ My commission expires _____

REQUEST FOR FULL RECONVEYANCE
(To be used only when obligations have been paid in full)

To _____, Trustee

The undersigned is the legal owner and holder of all Indebtedness secured by this Deed of Trust. All sums secured by this Deed of Trust have been fully paid and satisfied. You are hereby directed, on payment to you of any sums owing to you under the terms of this Deed of Trust or pursuant to statute, to reconvey, without warranty, to the parties designated by the terms of this Deed of Trust, the estate now held by you under this Deed of Trust Please mail the reconveyance and related documents to

_____

Date: _____

Beneficiary: _____

By: _____

Its: _____

92 2358683

© 1989 CFI Business Forms Group, Inc.
All rights reserved 4/89 INTERFORM CA EP

NAME METROPOLITAN NEWS MPANY

STREET 210 S. Spring St.

CITY & STATE Los Angeles, CA 90012

93-1169615

RECORDED/FILED IN OFFICIAL RECORDS
RECORDER'S OFFICE
LOS ANGELES COUNTY
CALIFORNIA
1 MIN. PAST 3 P.M. JUN 18 1993

PLEASE PRINT OR TYPE

SEE REVERSE FOR INSTRUCTIONS

A. MAIL FILED DOCUMENTS TO:

NAME PHIL MORINI

ADDRESS 5934 Buffalo Ave.#206

CITY Van Nuys STATE Calif. ZIP 91401

PHONE (818) 780-0001

☒ First Filing ☐ Renewal Filing

Current Registration No.

B. PUBLISH IN NEWSPAPER:

COUNTY CLERK'S FILING STAMP

FEE $ 14.00 H

FICTITIOUS BUSINESS NAME(S)

THE FOLLOWING PERSON(S) IS (ARE) DOING BUSINESS AS:

1. Fictitious Business Name(s)
Los Angles Feline Fanciers, Olympic Feline Fanciers, Federation of - International - Shorthairs.

2. Street Address, City & State of Principal Place of Business in California Zip Code
5934 Buffalo Ave.# 206 Van Nuys, Ca. 91401

3. Full name of Registrant (if corporation - show state of incorporation)
Phil Morini

Residence Address	City	State	Zip Code
5934 Buffalo Ave.#206	Van Nuys	Calif.	91401

Full name of Registrant (if corporation - show state of incorporation)
Cathy Hughes

Residence Address	City	State	Zip Code
5934 Buffalo Ave.#206	Van Nuys	Calif.	91401

Full name of Registrant (if corporation - show state of incorporation)
~~Phil Morini~~

Residence Address	City	State	Zip Code
~~5934 Buffalo Ave.# 206~~	~~Van Nuys, Ca.~~	~~91401 Calif.~~	~~91401~~

4. This Business is conducted by: (check one only)
☐ an individual ☐ a general partnership ☒ joint venture ☐ a business trust
☐ co-partners ☒ husband and wife ☐ a corporation ☐ a limited partnership
☐ an unincorporated association other than a partnership ☐ other-please specify

5. ☒ Do not leave blank
The registrant commenced to transact business under the fictitious name or names listed above on June 1st. 1993

6A. Signed [signature]
Signed [signature]
Type or Print Name(s) Phil Morini Cathy Hughes

6B. If Registrant is a corporation sign below:
Corporation Name
Signature & Title
Type or Print Officer's Name & Title

7. This statement was filed with the County Clerk of _____ County on (date indicated by file stamp above.)

NOTICE – THIS FICTITIOUS BUSINESS NAME STATEMENT EXPIRES FIVE (5) YEARS FROM THE DATE IT WAS FILED IN THE OFFICE OF THE COUNTY CLERK. A NEW STATEMENT MUST BE FILED BEFORE THAT TIME. THE FILING OF THIS STATEMENT DOES NOT OF ITSELF AUTHORIZE THE USE IN THIS STATE OF A FICTITIOUS BUSINESS NAME IN VIOLATION OF THE RIGHTS OF ANOTHER UNDER FEDERAL, STATE, OR COMMON LAW (SEE SECTION 14400 ET SEQ., BUSINESS AND PROFESSIONS CODE).

I HEREBY CERTIFY THAT THIS COPY IS A CORRECT COPY OF THE ORIGINAL STATEMENT ON FILE IN MY OFFICE

COUNTY CLERK

BY _____ DEPUTY

FILE NO. _____

JUN 18 1993

California Newspaper Service Bureau, Inc.
A Daily Journal Company

Sacramento (916) 444-3950 | San Francisco (415) 252-2455 | Processing Center (800) 788-7840 FAX (800) 540-4089 | Santa Ana (714) 972-2672 | Los Angeles (213) 229-5500
227 N. Rivay at Temple

File with County Clerk

T[illegible]-762 2171

foreclose by judicial foreclosure, in other case in accordance with and to the full extent provided by applicable law.

Successor Trustee. Lender, at Lender's option, may from time to time appoint a successor Trustee to any Trustee appointed hereunder by an instrument executed and acknowledged by Lender and recorded in the office of the recorder of LOS ANGELES County, California. The instrument shall contain, in addition to all other matters required by state law, the names of the original Lender, Trustee, and Trustor, the book and page where this Deed of Trust is recorded, and the name and address of the successor trustee, and the instrument shall be executed and acknowledged by Lender or its successors in interest. The successor trustee, without conveyance of the Property, shall succeed to all the title, power, and duties conferred upon the Trustee in this Deed of Trust and by applicable law. This procedure for substitution of trustee shall govern to the exclusion of all other provisions for substitution.

NOTICES TO TRUSTOR AND OTHER PARTIES. Any notice under this Deed of Trust shall be in writing and shall be effective when actually delivered or, if mailed, shall be deemed effective when deposited in the United States mail first class, registered mail, postage prepaid, directed to the addresses shown near the beginning of this Deed of Trust. Any party may change its address for notices under this Deed of Trust by giving formal written notice to the other parties, specifying that the purpose of the notice is to change the party's address. All copies of notices of foreclosure from the holder of any lien which has priority over this Deed of Trust shall be sent to Lender's address, as shown near the beginning of this Deed of Trust. For notice purposes, Trustor agrees to keep Lender and Trustee informed at all times of Trustor's current address. Each Trustor requests that copies of any notices of default and sale be directed to Trustor's address shown near the beginning of this Deed of Trust.

STATEMENT OF OBLIGATION. Lender may collect a fee, in an amount not to exceed the statutory maximum, for furnishing the statement of obligation as provided by Section 2943 of the Civil Code of California.

MISCELLANEOUS PROVISIONS. The following miscellaneous provisions are a part of this Deed of Trust:

Amendments. This Deed of Trust, together with any Related Documents, constitutes the entire understanding and agreement of the parties as to the matters set forth in this Deed of Trust. No alteration of or amendment to this Deed of Trust shall be effective unless given in writing and signed by the party or parties sought to be charged or bound by the alteration or amendment.

Annual Reports. If the Property is used for purposes other than Trustor's residence, Trustor shall furnish to Lender, upon request, a certified statement of net operating income received from the Property during Trustor's previous fiscal year in such form and detail as Lender shall require. "Net operating income" shall mean all cash receipts from the Property less all cash expenditures made in connection with the operation of the Property.

Acceptance by Trustee. Trustee accepts this Trust when this Deed of Trust, duly executed and acknowledged, is made a public record as provided by law.

Applicable Law. This Deed of Trust has been delivered to Lender and accepted by Lender in the State of California. This Deed of Trust shall be governed by and construed in accordance with the laws of the State of California.

Caption Headings. Caption headings in this Deed of Trust are for convenience purposes only and are not to be used to interpret or define the provisions of this Deed of Trust.

Merger. There shall be no merger of the interest or estate created by this Deed of Trust with any other interest or estate in the Property at any time held by or for the benefit of Lender in any capacity, without the written consent of Lender.

Severability. If a court of competent jurisdiction finds any provision of this Deed of Trust to be invalid or unenforceable as to any person or circumstance, such finding shall not render that provision invalid or unenforceable as to any other persons or circumstances. If feasible, any such offending provision shall be deemed to be modified to be within the limits of enforceability or validity; however, if the offending provision cannot be so modified, it shall be stricken and all other provisions of this Deed of Trust in all other respects shall remain valid and enforceable.

Successors and Assigns. Subject to the limitations stated in this Deed of Trust on transfer of Trustor's interest, this Deed of Trust shall be binding upon and inure to the benefit of the parties, their successors and assigns. If ownership of the Property becomes vested in a person other than Trustor, Lender, without notice to Trustor, may deal with Trustor's successors with reference to this Deed of Trust and the Indebtedness by way of forbearance or extension without releasing Trustor from the obligations of this Deed of Trust or liability under the Indebtedness.

Time is of the Essence. Time is of the essence in the performance of this Deed of Trust.

Waivers and Consents. Lender shall not be deemed to have waived any rights under this Deed of Trust (or under the Related Documents) unless such waiver is in writing and signed by Lender. No delay or omission on the part of Lender in exercising any right shall operate as a waiver of such right or any other right. A waiver by any party of a provision of this Deed of Trust shall not constitute a waiver of or prejudice the party's right otherwise to demand strict compliance with that provision or any other provision. No prior waiver by Lender, nor any course of dealing between Lender and Trustor, shall constitute a waiver of any of Lender's rights or any of Trustor's obligations as to any future transactions. Whenever consent by Lender is required in this Deed of Trust, the granting of such consent by Lender in any instance shall not constitute continuing consent to subsequent instances where such consent is required.

EACH TRUSTOR ACKNOWLEDGES HAVING READ ALL THE PROVISIONS OF THIS DEED OF TRUST, AND EACH TRUSTOR AGREES TO ITS TERMS, INCLUDING THE VARIABLE RATE PROVISIONS OF THE NOTE SECURED BY THIS DEED OF TRUST.

TRUSTOR:

By: Dewain A. Butler
DEWAIN A. BUTLER

INDIVIDUAL ACKNOWLEDGMENT

STATE OF California)
) SS
COUNTY OF Orange)

OFFICIAL SEAL
M. E. MCKINNEY
NOTARY PUBLIC-CALIFORNIA
ORANGE COUNTY
MY COMM. EXP. APR. 29, 1994

On this day before me, the undersigned Notary Public, personally appeared DEWAIN A. BUTLER, personally known to me or proved to me on the basis of satisfactory evidence to be the individual described in and who executed the Deed of Trust, and acknowledged that he or she signed the Deed of Trust as his or her free and voluntary act and deed, for the uses and purposes therein mentioned.

Given under my hand and official seal this 17th day of September, 19 90.

By M.E. McKinney Residing at 3300 Irvine Ave, Newport Beach CA 92660

Notary Public in and for the State of California My commission expires April 29, 1994

SEP 26 1990

EXHIBIT A

LEGAL DESCRIPTION.

PARCEL 1:

THOSE PORTIONS OF LOTS 10, 11, 12, 13 AND "C" OF CITRUS GROVE HEIGHTS, IN THE CITY OF PICO RIVERA, COUNTY OF LOS ANGELES, STATE OF CALIFORNIA, AS SHOWN OF MAP RECORDED IN BOOK 22 PAGES 66 AND 67 OF MAPS, IN THE OFFICE OF THE COUNTY RECORDER OF SAID COUNTY, AS ACQUIRED BY THE STATE OF CALIFORNIA BY DEEDS RECORDED IN BOOK 52897 PAGE 407, IN BOOK 55568 PAGE 26, IN BOOK D1102 PAGE 974, AND IN BOOK D1144 PAGE 926, ALL OF OFFICIAL RECORDS IN SAID OFFICE, BOUNDED SOUTHEASTERLY AND EASTERLY BY THE FOLLOWING DESCRIBED LINE:

BEGINNING AT A POINT IN THE SOUTHWESTERLY LINE OF LOT 9 OF SAID CITRUS GROVE HEIGHTS, DISTANT THEREON SOUTH 37 DEGREES 31 MINUTES 00 SECONDS EAST, 40.00 FEET FROM THE MOST WESTERLY CORNER OF SAID LOT 9; THENCE SOUTH 35 DEGREES 30 MINUTES 37 SECONDS WEST, 173.70 FEET; THENCE SOUTH 02 DEGREES 51 MINUTES 50 SECONDS EAST, 254.95 FEET; THENCE SOUTH 15 DEGREES 00 MINUTES 49 SECONDS WEST, 90.06 FEET; THENCE SOUTH 35 DEGREES 50 MINUTES 09 SECONDS WEST, 358.15 FEET; THENCE SOUTH 31 DEGREES 04 MINUTES 57 SECONDS WEST, 582.60 FEET TO THE SOUTHWESTERLY CORNER OF ABOVE MENTIONED ACQUIRED LAND RECORDED IN SAID BOOK D1102.

EXCEPT THEREFROM ALL OIL, MINERALS, NATURAL GAS AND OTHER HYDROCARBONS BY WHATSOEVER NAME KNOWN, THAT MAY BE WITHIN OR UNDER THE HEREIN CONVEYED PARCEL OF LAND, AND THE RIGHT THERETO, TOGETHER WITH CERTAIN OTHER CONDITIONS, AS EXCEPTED AND RESERVED IN A DEED TO THE STATE OF CALIFORNIA RECORDED IN BOOK 52897 PAGE 407, IN BOOK 55568 PAGE 26, IN BOOK D1102 PAGE 974, AND IN BOOK D1144 PAGE 926, ALL OF OFFICIAL RECORDS IN SAID OFFICE.

PARCEL 2:

THAT PORTION OF THAT CERTAIN PARCEL OF LAND IN THE CITY OF PICO RIVERA, COUNTY OF LOS ANGELES, STATE OF CALIFORNIA, CONVEYED TO SOUTHERN PACIFIC RAILROAD COMPANY BY DEED RECORDED IN BOOK 31551 PAGE 225 OF OFFICIAL RECORDS IN THE OFFICE OF THE COUNTY RECORDER OF SAID COUNTY, INCLUDED WITHIN THE FOLLOWING DESCRIBED LINES:

BEGINNING AT THE MOST WESTERLY CORNER OF SAID PARCEL OF LAND; THENCE NORTHWESTERLY ALONG A CURVE CONCAVE SOUTHWESTERLY, BEING THE SOUTHWESTERLY BOUNDARY OF SAID PARCEL OF LAND, HAVING A RADIUS OF 419.25 FEET, (A RADIAL LINE TO THE CENTER OF SAID CURVE FROM SAID CORNER BEARS SOUTH 61 DEGREES 37 MINUTES 25 SECONDS WEST) THROUGH A CENTRAL ANGLE OF 3 DEGREES 48 MINUTES 57 SECONDS AN ARC DISTANCE OF 27.92 FEET; THENCE NORTH 45 DEGREES 36 MINUTES 00 SECONDS EAST, 67.15 FEET TO A POINT IN A CURVE CONCAVE SOUTHEASTERLY, HAVING A RADIUS OF 1096.01 FEET; (A RADIAL LINE TO THE CENTER OF LAST SAID CURVE FROM LAST MENTIONED POINT BEARS SOUTH 42 DEGREES 46 MINUTES 00 SECONDS EAST), THENCE NORTHEASTERLY, ALONG SAID LAND MENTIONED CURVE, THROUGH A CENTRAL ANGLE OF 12 DEGREES 00 MINUTES 02 SECONDS, AN ARC DISTANCE OF 229.56 FEET; THENCE NORTH 64 DEGREES 09 MINUTES 12 SECONDS EAST, 861.48 FEET TO A POINT IN THE NORTHEASTERLY CORNER OF SAID PARCEL OF LAND; THENCE SOUTH 67 DEGREES 57 MINUTES 25 SECONDS EAST, ALONG THE

EASTERLY BOUNDARY OF SAID PARCEL OF LAND, 49.29 FEET, THENCE SOUTH 63 DEGREES 37 MINUTES 45 SECONDS WEST, ALONG THE SOUTHERLY BOUNDARY OF SAID PARCEL OF LAND, 220.00 FEET; THENCE SOUTH 56 DEGREES 58 MINUTES 56 SECONDS WEST, CONTINUING ALONG SAID SOUTHERLY BOUNDARY, 463.78 FEET TO THE POINT OF BEGINNING.

EXCEPT THEREFROM ALL OIL, GAS AND OTHER HYDROCARBON SUBSTANCES IN AND UNDER SAID LAND, BUT WITHOUT RIGHT OF SURFACE ENTRY, AS RESERVED IN THE DEED FROM ERNEST A. WILDMAN, ET AL., RECORDED JULY 15, 1946 IN BOOK 23378 PAGE 442 OFFICIAL RECORDS, AND IN THE DEED DATED OCTOBER 06, 1949 FROM CLADDING, MCBEAN & CO., A CORPORATION, RECORDED NOVEMBER 25, 1949 IN BOOK 31561 PAGE 225 OFFICIAL RECORDS.

ALSO EXCEPT THEREFROM THAT PORTION OF SAID PROPERTY LYING BELOW A DEPTH OF FIVE HUNDRED (500) FEET MEASURED VERTICALLY FROM THE CONTOUR OF THE SURFACE THEREOF; PROVIDED, HOWEVER, THAT SAID GRANTOR, ITS SUCCESSORS AND ASSIGNS, SHALL NOT HAVE THE RIGHT FOR ANY AND ALL PURPOSES TO ENTER UPON, INTO OR THROUGH THE SURFACE OR THE PORTION OF SAID PROPERTY LYING ABOVE 500 FEET, MEASURED VERTICALLY FROM THE CONTOUR OF THE SURFACE OF SAID PROPERTY, AS PROVIDED IN DEED RECORDED FEBRUARY 21, 1974 AS INSTRUMENT NO. 771, OFFICIAL RECORDS.

PARCEL 3:

THAT CERTAIN PARCEL OF LAND SITUATED IN THE CITY OF PICO RIVERA, COUNTY OF LOS ANGELES, STATE OF CALIFORNIA, BEING THAT PORTION OF THAT CERTAIN PARCEL NO. 1 DESCRIBED IN DEED TO LOS ANGELES & SALT LAKE RAILROAD COMPANY, RECORDED IN BOOK 2708 PAGE 131 OFFICIAL RECORDS OF SAID COUNTY, WITHIN LOT 12 OF CITRUS GROVE HEIGHTS, AS PER MAP RECORDED IN BOOK 22 PAGES 86 AND 87 OF MAPS, RECORDS OF SAID COUNTY, MORE PARTICULARLY DESCRIBED AS FOLLOWS:

BEGINNING AT THE MOST SOUTHERLY CORNER OF THAT CERTAIN PARCEL OF LAND DESCRIBED IN DEED TO EDISON SECURITIES COMPANY, RECORDED IN BOOK 37534 PAGE 139 OFFICIAL RECORDS OF SAID COUNTY, SAID POINT BEING SOUTH 72 DEGREES 47 MINUTES EAST 139.79 FEET, MORE OR LESS, FROM THE MOST WESTERLY CORNER OF SAID LOT 12; THENCE ALONG THE SOUTHERLY LINE OF SAID LOT 12; THENCE SOUTH 72 DEGREES 47 MINUTES EAST 277.46 FEET, MORE OR LESS TO THE MOST SOUTHERLY CORNER OF SAID PARCEL NO. 1; THENCE ALONG THE EASTERLY LINES OF SAID PARCEL NO. 1 AS FOLLOWS:

NORTH 0 DEGREES 55 MINUTES 10 SECONDS WEST 165.71 FEET; THENCE NORTH 0 DEGREES 54 MINUTES WEST 259.88 FEET; THENCE NORTH 2 DEGREES 08 MINUTES 40 SECONDS WEST, 93.52 FEET; THENCE NORTH 7 DEGREES 00 MINUTES 20 SECONDS WEST, 60.03 FEET; THENCE NORTH 13 DEGREES 57 MINUTES 30 SECONDS WEST 58.17 FEET; THENCE LEAVING SAID EASTERLY LINES, NORTH 37 DEGREES 48 MINUTES 54 SECONDS WEST, 70.00 FEET; THENCE SOUTH 37 DEGREES 45 MINUTES 40 SECONDS WEST, 77.41 FEET TO THE SOUTHERLY TERMINUS OF THAT CERTAIN WESTERLY LINE IN SAID LOT 12, HAVING A BEARING AND DISTANCE OF "NORTH 17 DEGREES 13 MINUTES 45 SECONDS EAST, 112.00 FEET"; THENCE ALONG AN EASTERLY LINE OF SAID PARCEL OF LAND OF EDISON SECURITIES COMPANY, SOUTH 17 DEGREES 13 MINUTES 45 SECONDS WEST, 314.46 FEET, MORE OR LESS; THENCE CONTINUING ALONG AN EASTERLY LINE OF EDISON SECURITIES LAND, SOUTH 13 DEGREES 20 MINUTES 30 SECONDS WEST, 259.98 FEET, MORE OR LESS, TO THE POINT OF BEGINNING.

EXHIBIT "A"

The land referred to is situated in the county of Los Angeles, State of California and is described as follows:

PARCEL 1:
Those portions of Lots 10, 11, 12, 13, and "C" of Citrus Grove Heights, in the city of Pico Rivera, as shown on map recorded in Book 22, Pages 86 and 87 of Maps, in the office of the county recorder of said county, as acquired by the State of California by deeds recorded in Book 52897 page 407, in Book 55568 page 26, in Book D1102 page 974, and in Book D1144 Page 926, all of Official Records, in said office, bounded Southeasterly and Easterly by the following described line:

Beginning at a point in the Southwesterly line of Lot 9 of said Citrus Grove Heights, distant thereon South 37° 31' 00" East, 40.00 feet from the most Westerly corner of said Lot 9; thence South 35°30'39" West 173.70 feet; thence South 02° 51' 50" East, 254.95 feet; thence South 15° 00' 48" West 90.06 feet; thence South 35° 50' 09" West 358.15 feet; thence South 31° 04' 57" West 582.60 feet to the Southwesterly corner of above mentioned acquired land recorded in said Book D1102 page 974 Official Records.

EXCEPT therefrom all oil, minerals, natural gas and ether hydrocarbons by whatsoever name known, that may be within or under the herein conveyed parcel of land, and the right thereto, together with certain other conditions, as excepted and reserved in a deed to the state of California recorded in Book 52897 Page 407, in Book 55568 Page 326, in Book D1102 Page 974, and in Book D1144 Page 926, all of Official Records , in said office.

PARCEL 2:
That portion of that certain parcel of land in the city of Pico Rivera, conveyed to Southern Pacific Railroad Company by deed recorded in Book 31561 Page 228, Official Records, included within the following described lines:

Beginning at the most Westerly corner of said parcel of land, thence Northwesterly along a curve concave Southwesterly being the Southwesterly boundary of said parcel of land, having a radius of 419.26 feet (a radial line to center of said curve from said corner bears South 61° 37' 25" West) through a central angle of 3° 40' 57" an arc distance of 27.92 feet; thence North 45° 36' 00" East, 87.15 feet to a point in a curve concave Southeasterly, having a radius of 1096.01 feet, (a radial line to the center of last said curve from last mentioned point bears South 42° 46' 00" East); thence Northeasterly, along said land mentioned curve, through a central angle of 12° 00' 02", an arc distance of 229.56 feet; thence North 64° 09' 12" East, 361.48 feet to a point in the Northeasterly corner of said parcel of land; thence South 67° 57' 25" East, along the Easterly boundary of said parcel of land, 49.29 feet; thence South 63° 37' 45" West, along the Southerly boundry of said parcel of land, 220.00 feet; thence South 56° 58' 56" West, continuing along said Southerly boundary, 483.78 feet to the point of beginning.

EXCEPT therefrom all oil, gas, and other hydrocarbon substances in and under said land, but without right of surface entry, as reserved in the deed from Ernest A. Wildman, et al., recorded July 15, 1946 in book 23378 Page 442, Official Records, and in the deed dated October 6, 1949 from Gladding, McBean & Co., a corporation, recorded November 25, 1949 in Book 31561 Page 225, Official Records.

ALSO EXCEPT therefrom that portion of said property lying below a depth of 500 feet measured vertically from the contour of the surface thereof; provided, however, that said grantor, its successors and assigns, shall not have the right for any and all purposes to enter upon, into or through the surface or the portion of said property lying above 500 feet, measured vertically from the contour of the surface of said property, as provided in deed recorded February 21, 1974 as Instrument No. 771.

PARCEL 3:
That certain parcel of land situated in the city of Pico Rivera, being that portion of that certain Parcel 1, described in deed to Los Angeles and Salt Lake Railroad Company, recorded in Book 2708 Page 131, Official Records; within Lot 12 of Citrus Grove Heights, as per map recorded in Book 22 Pages 86 and 87 of Maps, more particularly described as follows:

Beginning at the most Southerly corner of that certain parcel of land described in deed to Edison Securities Company, recorded in Book 37534 Page 139, Official Records of said county, said point being South 72° 47' East 139.79 feet, more or less, from the most Westerly corner of said Lot 12; thence along the Southerly line of said Lot 12; thence South 72° 47' East 277.46 feet, more or less, to the most Southerly corner of said Parcel 1; thence along the Easterly lines of said Parcel 1 as follows:

North 0° 55' 10" West 165.71 feet, thence North 0° 54' West 259.88 feet; thence North 2° 08' 40" West 93.52 feet, thence North 7° 00' 20" West 60.03 feet; thence North 13° 57' 30" West 59.17 feet; thence leaving said Easterly lines, North 27° 48' 54" West, 70.00 feet; thence South 37° 45' 40" West 77.41 feet to the Southerly terminus of that certain Westerly line in said Lot 12, having a bearing and distance of North 17° 13' 45" East, 112.00 feet; thence along an Easterly line of said parcel of land of Edison Securities Company, South 17° 13' 45" West, 314.46 feet, more or less; thence continuing along an Easterly line of Edison Securities Land, South 13° 20'30" West, 259.98 feet, more or less, to the point of beginning.

EXCEPT therefrom all minerals and all mineral rights of every kind and character now known to exist or hereafter discovered, including without limiting the generality of the foregoing, oil and gas rights thereto, together with the sole, exclusive and perpetual right of explore for, remove and dispose of said minerals by any means or methods suitable to the grantor, its successors and assigns, but without entering upon or using the surface of the lands hereby conveyed, and in such a manner as not to damage the surface of said lands or to interfere with the use thereof by the Grantee, reserved by Los Angeles and Salt Lake Railroad Company, a Utah corporation, in deed recorded April 15, 1969 as Instrument No. 325.

PARCEL 3A:
A non-exclusive easement for private roadway purposes on and along that certain strip of land 30 feet in width, situate in the city of Pico Rivera, within Lot 15 of Citrus Grove Heights, as per map recorded in Book 22 Pages 86 and 87 of Maps, and being all that portion of that certain 30.00 foot strip of land described in Director's Deed to Los Angeles & Salt Lake Railroad Company, recorded in Book 02901 Page 810, Official Records.

PARCEL 3B:
A non-exclusive easement for private roadway purposes on and along a strip of land 30.00 feet in width, situate in the city of Pico Rivera, being the Westerly 30.00 feet of Lot 13, Citrus Grove Heights, as per map recorded in Book 22 Pages 86 and 87 of Maps, records of said county, excepting therefrom all that portion thereof lying Southeasterly of the Northwesterly line of that certain parcel of land described in easement to State of California, recorded in book D2488 page 804, Official Records.

PARCEL 4:
All that portion of Lot 15 of Citrus Grove Heights, in the city of Pico Rivera, as per map recorded in Book 22 Pages 86 and 87 of Maps, lying Northerly of a line running North 80° 57' West from the Southwesterly corner of Lot 13 of said Tract, to the Westerly line of said Lot 15, and being a prolongation of the Southerly line of said Lot 13.

EXCEPT therefrom such portions, if any, included in the right of way of the Salt Lake Railroad Company.

ALSO EXCEPT therefrom that portion of said Lot 15 lying Westerly of a line parallel with and distant Easterly 220.00 feet, measured at right angles, from the Easterly line of the 250 foot strip of land described in the deed to the Los Angeles County Flood Control District, recorded March 11, 1935 as Instrument No. 391 in book 13318 Page 140, Official Records.

ALSO EXCEPT therefrom that portion of said Lot 15, the following:

Beginning at the Northeast corner of Lot 47 of tract 16153, as shown on map recorded in Book 356 Pages 7 through 9 inclusive of Maps; thence along the Northerly line of said Tract 16153, North 81° 28' 42" West, 95.04 feet; thence North 22° 47' 29" East 155.90 feet to the Easterly line of said Lot 15; thence along said Easterly line South 12° 01' 12" East 161.35 feet to the point of beginning, as granted to the state of California, by deed recorded May 25, 1961 in Book D1232 Page 708, Official Records.

RECORDATION REQUESTED BY

Bank of Newport
2101 East Coast Highway
P.O. Box 7890
Newport Beach, CA 92658-7890

WHEN RECORDED MAIL TO:

Bank of Newport
2101 East Coast Highway
P.O. Box 7890
Newport Beach, CA 92658-7890

RICHARD W. LANTZ

SEND TAX NOTICES TO:

Bank of Newport
2101 East Coast Highway
P.O. Box 7890
Newport Beach, CA 92658-7890

RECORDED IN OFFICIAL RECORDS
RECORDER'S OFFICE
LOS ANGELES COUNTY
CALIFORNIA
1 MIN. PAST. 9 A.M. SEP 26 1990

SPACE ABOVE THIS LINE IS FOR RECORDER'S USE ONLY

Bank of Newport

FEE $ 26.Z

DEED OF TRUST

THIS DEED OF TRUST IS DATED AUGUST 28, 1990, among DEWAIN R. BUTLER, A MARRIED MAN AS HIS INTEREST MAY APPEAR, whose address is 3300 IRVINE AVE., NEWPORT BEACH, CA 92660 (referred to below as "Trustor"); Bank of Newport, whose address is 2101 East Coast Highway, P.O. Box 7890, Newport Beach, CA 92658-7890 (referred to below sometimes as "Lender" and sometimes as "Beneficiary"); and Ticor Title Insurance, whose address is 800 North Main Street Santa Ana, CA 92702 (referred to below as "Trustee").

CONVEYANCE AND GRANT. For valuable consideration, Trustor irrevocably grants, transfers and assigns to Trustee in trust, with power of sale, for the benefit of Lender as Beneficiary, all of Trustor's right, title, and interest in and to the following described real property, together with all existing or subsequently erected or affixed buildings, improvements and fixtures; all easements, rights of way, and appurtenances; all water, water rights and ditch rights (including stock in utilities with ditch or irrigation rights); and all other rights, royalties, and profits relating to the real property, including without limitation all minerals, oil, gas, geothermal and similar matters, **located in LOS ANGELES County, State of California (the "Real Property"):**

SEE ATTACHED EXHIBIT "A" AND MADE A PART OF HEREOF

Trustor presently assigns to Lender (also known as Beneficiary in this Deed of Trust) all of Trustor's right, title, and interest in and to all present and future leases of the Property and all Rents from the Property. In addition, Trustor grants Lender a Uniform Commercial Code security interest in the Rents and the Personal Property defined below.

DEFINITIONS. The following words shall have the following meanings when used in this Deed of Trust. Terms not otherwise defined in this Deed of Trust shall have the meanings attributed to such terms in the California Uniform Commercial Code. All references to dollar amounts shall mean amounts in lawful money of the United States of America.

Beneficiary. The word "Beneficiary" means Bank of Newport, its successors and assigns. Bank of Newport also is referred to as "Lender" in this Deed of Trust.

Deed of Trust. The words "Deed of Trust" mean this Deed of Trust among Trustor, Lender, and Trustee, and includes without limitation all assignment and security interest provisions relating to the Personal Property and Rents.

Improvements. The word "Improvements" means and includes without limitation all existing and future improvements, fixtures, buildings, structures, mobile homes affixed on the Real Property, facilities, additions and other construction on the Real Property.

Indebtedness. The word "Indebtedness" means all principal and interest payable under the Note and any amounts expended or advanced by Lender to discharge obligations of Trustor or expenses incurred by Trustee or Lender to enforce obligations of Trustor under this Deed of Trust, together with interest on such amounts as provided in this Deed of Trust.

Lender. The word "Lender" means Bank of Newport, its successors and assigns.

Note. The word "Note" means the Note dated August 28, 1990, **in the principal amount of $226,000.00** from Trustor to Lender, together with all renewals, extensions, modifications, refinancings, and substitutions for the Note. **NOTICE TO TRUSTOR: THE NOTE CONTAINS A VARIABLE INTEREST RATE.**

Personal Property. The words "Personal Property" mean all equipment, fixtures, and other articles of personal property now or hereafter owned by Trustor, and now or hereafter attached or affixed to the Real Property; together with all accessions, parts, and additions to, all replacements of, and all substitutions for, any of such property; and together with all proceeds (including without limitation all insurance proceeds and refunds of premiums) from any sale or other disposition of the Property.

Property. The word "Property" means collectively the Real Property and the Personal Property.

Real Property. The words "Real Property" mean the property, interests and rights described above in the "Conveyance and Grant" section.

Related Documents. The words "Related Documents" mean and include without limitation all promissory notes, credit agreements, loan agreements, guaranties, security agreements, mortgages, deeds of trust, and all other instruments and documents, whether now or hereafter existing, executed in connection with Trustor's Indebtedness to Lender.

Rents. The word "Rents" means all present and future rents, revenues, income, issues, royalties, profits, and other benefits derived from the Property.

Trustee. The word "Trustee" means Ticor Title Insurance and any substitute or successor trustees.

Trustor. The word "Trustor" means any and all persons and entities executing this Deed of Trust, including without limitation all Trustors named above.

THIS DEED OF TRUST, INCLUDING THE ASSIGNMENT OF RENTS AND THE SECURITY INTEREST IN THE RENTS AND PERSONAL PROPERTY, IS GIVEN TO SECURE (1) PAYMENT OF THE INDEBTEDNESS AND (2) PERFORMANCE OF ANY AND ALL OBLIGATIONS OF TRUSTOR UNDER THE NOTE, THE RELATED DOCUMENTS, AND THIS DEED OF TRUST. THIS DEED OF TRUST IS GIVEN AND ACCEPTED ON THE FOLLOWING TERMS:

PAYMENT AND PERFORMANCE. Except as otherwise provided in this Deed of Trust, Trustor shall pay to Lender all amounts secured by this Deed of Trust as they become due, and shall strictly and in a timely manner perform all of Trustor's obligations under the Note and this Deed of Trust.

POSSESSION AND MAINTENANCE OF THE PROPERTY. Trustor agrees that Trustor's possession and use of the Property shall be governed by the following provisions:

Possession and Use. Until the occurrence of an Event of Default, Trustor may (a) remain in possession and control of the Property, (b) use, operate or manage the Property, and (c) collect any Rents from the Property.

Duty to Maintain. Trustor shall maintain the Property in tenantable condition and promptly perform all repairs, replacements, and maintenance necessary to preserve its value.

Hazardous Substances. The terms "hazardous waste," "hazardous substance," "disposal," "release," and "threatened release," as used in this

SEP 26 1990

EXCEPT THEREFROM ALL MINERALS AND ALL MINERAL RIGHTS OF EVERY KIND AND CHARACTER NOW KNOWN TO EXIST OR HEREAFTER DISCOVERED, INCLUDING WITHOUT LIMITING THE GENERALITY OF THE FOREGOING, OIL AND GAS RIGHTS THERETO, TOGETHER WITH THE SOLE, EXCLUSIVE AND PERPETUAL RIGHT TO EXPLORE FOR, REMOVE AND DISPOSE OF SAID MINERALS BY ANY MEANS OR METHODS SUITABLE TO THE GRANTOR, ITS SUCCESSORS AND ASSIGNS, BUT WITHOUT ENTERING UPON OR USING THE SURFACE OF THE LANDS HEREBY CONVEYED, AND IN SUCH A MANNER AS NOT TO DAMAGE THE SURFACE OF SAID LANDS OR TO INTERFERE WITH THE USE THEREOF BY THE GRANTEE, RESERVED BY LOS ANGELES & SALT LAKE RAILROAD COMPANY, A UTAH CORPORATION, IN DEED RECORDED APRIL 15, 1969 AS INSTRUMENT NO. 325 OFFICIAL RECORDS.

PARCEL 3A:

A NON-EXCLUSIVE EASEMENT FOR PRIVATE ROADWAY PURPOSES ON AND ALONG THAT CERTAIN STRIP OF LAND 30 FEET IN WIDTH, SITUATE IN THE CITY OF PICO RIVERA, COUNTY OF LOS ANGELES, STATE OF CALIFORNIA, WITHIN LOT 13 OF CITRUS GROVE HEIGHTS, AS PER MAP RECORDED IN BOOK 22 PAGES 86 AND 87 OF MAPS, RECORDS OF SAID COUNTY, AND BEING ALL THAT PORTION OF THAT CERTAIN 30.00 FOOT STRIP OF LAND DESCRIBED IN DIRECTOR'S DEED TO LOS ANGELES & SALT LAKE RAILROAD COMPANY, RECORDED IN BOOK D2901 PAGE 810 OFFICIAL RECORDS OF SAID COUNTY.

PARCEL 3B:

A NON-EXCLUSIVE EASEMENT FOR PRIVATE ROADWAY PURPOSES ON AND ALONG A STRIP OF LAND, 30.00 FEET IN WIDTH, SITUATE IN THE CITY OF PICO RIVERA, COUNTY OF LOS ANGELES, STATE OF CALIFORNIA, BEING THE WESTERLY 30.00 FEET OF LOT 13, CITRUS GROVE HEIGHTS, AS PER MAP RECORDED IN BOOK 22 PAGES 86 AND 87 OF MAPS, RECORDS OF SAID COUNTY; EXCEPTING THEREFROM ALL THAT PORTION THEREOF LYING SOUTHEASTERLY OF THE NORTHWESTERLY LINE OF THAT CERTAIN PARCEL OF LAND DESCRIBED IN EASEMENT TO STATE OF CALIFORNIA, RECORDED IN BOOK D2488 PAGE 604 OFFICIAL RECORDS OF SAID COUNTY.

PARCEL 4:

ALL THAT PORTION OF LOT 13 OF CITRUS GROVE HEIGHTS, IN THE CITY OF PICO RIVERA, COUNTY OF LOS ANGELES, STATE OF CALIFORNIA, AS PER MAP RECORDED IN BOOK 22 PAGES 86 AND 87 OF MAPS, LYING NORTHERLY OF A LINE RUNNING NORTH 80 DEGREES 57 MINUTES WEST FROM THE SOUTHWESTERLY CORNER OF LOT 13 OF SAID TRACT, TO THE WESTERLY LINE OF SAID LOT 13, AND BEING A PROLONGATION OF THE SOUTHERLY LINE OF SAID LOT 13.

EXCEPT THEREFROM SUCH PORTIONS, IF ANY, INCLUDED IN THE RIGHT OF WAY OF THE SALT LAKE RAILROAD COMPANY.

ALSO EXCEPT THEREFROM THAT PORTION OF SAID LOT 13 LYING WESTERLY OF A LINE PARALLEL WITH AND DISTANT EASTERLY 220.00 FEET, MEASURED AT RIGHT ANGLES, FROM THE EASTERLY LINE OF THE 250 FOOT STRIP OF LAND DESCRIBED IN THE DEED TO THE LOS ANGELES COUNTY FLOOD CONTROL DISTRICT, RECORDED MARCH 11, 1935 AS INSTRUMENT NO. 391 IN BOOK 13316 PAGE 140 OFFICIAL RECORDS OF SAID COUNTY.

ALSO EXCEPT THEREFROM THAT PORTION OF SAID LOT 13, THE FOLLOWING:

BEGINNING AT THE NORTHEAST CORNER OF LOT 47 OF TRACT NO. 21603 AS SHOWN ON MAP RECORDED IN BOOK 356 PAGES 7 THROUGH 9 INCLUSIVE OF MAPS; THENCE ALONG THE NORTHERLY LINE OF SAID TRACT NO. 21603 NORTH 81 DEGREES 28 MINUTES 42 SECONDS WEST 295.04 FEET; THENCE NORTH 22 DEGREES 47 MINUTES 29 SECONDS EAST 155.90 FEET TO THE EASTERLY LINE OF SAID LOT 151; THENCE ALONG SAID EASTERLY LINE SOUTH 12 DEGREES 01 MINUTES 12 SECONDS EAST 161.35 FEET TO THE POINT OF BEGINNING. AS GRANTED TO THE STATE OF CALIFORNIA BY DEED RECORDED MAY 29, 1961 IN BOOK D1232 PAGE 706 OFFICIAL RECORDS.

DESCRIPTION

EXHIBIT B LEGAL DESCRIPTION

9

GRANTED TO THE STATE OF CALIFORNIA, BY DEED RECORDED MAY 25, 1961 IN BOOK D1232 PAGE 708 OFFICIAL RECORDS.

92 2358681

APPENDIX C

INTERVIEW QUESTIONNAIRE

PRELIMINARY ASSESSMENT QUESTIONNAIRE

Site Address: Vacant land located south of Beverly Blvd and west of 605 freeway, pico Rivera, CA 90601

Date: 3/13/95

1) INTERVIEW INFORMATION:

(a) Name of person interviewed: Mr. Dwaine Butler

(b) Title of person interviewed: Property Supervisor and owner

(c) Name of interviewer: Mr. Manish Gandhi

(d) Title of interviewer: Registered Environmental Assessor

(e) Location of interview: on phone

(f) Years of experience with the site: 20 years

2) OWNER AND OPERATOR INFORMATION:

(a) Previous ownership and history of property: Unknown

(b) Current ownership of property: Mr. D. R. Butler and Mr. E. O. Rod.

(c) Current operator and types of activities conducted: It is vacant land

3) WASTE INFORMATION:

(a) Type(s) of waste: no

(b) Amount(s): no

(c) Treatment, storage & disposal of waste: no

4) DESCRIPTION OF HAZARDOUS CONDITIONS AND INCIDENTS:

(a) Past spills, leaks, etc: no

(b) Presence of asbestos: no

(c) Presence of radon: unknown

(d) Type & Condition of soil on site: sandy soil

(e) Presence of decay of vegetation: no

(f) Presence of PCB's: no

(g) Incidents of fire/explosions: no

5) SAMPLING AND FIELD INFORMATION

(a) Previous Environmental Assessments: no

(b) Past sampling on site: no

(c) Presence of UST: no

(d) Adjoining property use: Mixed vacant lot and residential buildings

6) ADDITIONAL INFORMATION:

None

APPENDIX D

RECORD SEARCH DATA

The EDR-Radius Map
with GeoCheck™

605 Fwy + Pico Blvd
605 Fwy + Pico Blvd
Pico Rivera, CA 90601

Inquiry Number: 169333.2p

February 24, 1995

Environmental Data Resources, Inc

Creators of Toxicheck/®

The Source For Environmental Risk Management Data

3530 Post Road
Southport, Connecticut 06490

Nationwide Customer Service

Telephone: 1-800-352-0050
Fax: 1-800-231-6802

THE EDR-RADIUS MAP™

The EDR-Radius Map™ is a screening tool which maps sites with potential or existing environmental liabilities. Specified government databases are searched in accordance with the ASTM Standard (E 1527) or custom specifications provided by the user.

The EDR-Radius Map™ includes the following three maps:

Topographic Map:

- displays a two mile radius around the target property
- displays the United States Geological Survey (USGS) topographic contours and selected road features (i.e., major street names, and hydrographic data)

Overview Map:

- displays a one-mile (ASTM Standard) or customer specified radius around the target property
- includes major geographic attributes available in EDR's computer mapping system (i.e., street names, available hydrography)

Detail Map:

- displays a quarter-mile radius or customer specified radius around the target property and provides the user with a close-up view
- includes all geographic attributes available in EDR's computer mapping system (i.e., street names, address ranges)
- helps the user locate "orphan" sites, those sites with insufficient address information such that they can only be identified as within the zip code, city, or county of the target property

Please call EDR's Nationwide Customer Service at
1-800-352-0050 (8am - 8pm EST)
with questions or comments about your report.

Thank you for your business!

Disclaimer

EDR makes no representation or warranty regarding the accuracy, quality or completeness of any data provided by governmental or other entity used by EDR in the preparation of its reports. The customer shall take full responsibility for the use of EDR reports. **No warranty of merchantability or of fitness for particular purpose, expressed or implied, shall apply and EDR specifically disclaims the making of any such warranties.** In no event shall EDR be liable to anyone for special, incidental, consequential or exemplary damages.

REVIEW OF ENVIRONMENTAL RECORDS MAINTAINED BY GOVERNMENT AGENCIES AND PRIVATE SOURCES

A search of available environmental records was conducted by Environmental Data Resources, Inc. (EDR). The search met the specific requirements of ASTM Standard Practice for Environmental Site Assessments, E-1527-94, including those associated with governmental databases, search distances and data currency, except, however, the following databases which were searched at greater or lesser distances.

	Report Distance (Miles)	ASTM Distance (Miles)
HMIRS:	1	Subject Property

The detailed EDR report, dated 02/24/95, is included as an appendix to this summary report.

The address of the subject property for which the search was intended is:

605 FWY + PICO BLVD
PICO RIVERA, CA 90601

No mapped sites were found in EDR's search of available ("reasonably ascertainable ") government records either on the subject property or within the ASTM E-1527-94 search radius around the subject property for the following Databases:

NPL:	National Priority List
RCRIS-TSD:	Resource Conservation and Recovery Information System
AWP:	Annual Workplan
Notify 65:	Proposition 65
Toxic Pits:	Toxic Pits
State LF (SWIS):	Solid Waste Information System
UST:	Hazardous Substance Storage Container Database
RAATS:	RCRA Administrative Action Tracking System
SWAT:	Solid Waste Assessment Test Program
HWIS:	Hazardous Waste Information System
RCRIS-SQG:	Resource Conservation and Recovery Information System
RCRIS-LQG:	Resource Conservation and Recovery Information System
HMIRS:	Hazardous Materials Information Reporting System
PADS:	PCB Activity Database System
ERNS:	Emergency Response Notification System
FINDS:	Facility Index System
TRIS:	Toxic Chemical Release Inventory System
TSCA:	Toxic Substances Control Act
NPL Liens:	Federal Superfund Liens
Site Mitigation:	Site Mitigation Complaint Control Log
Industrial Sites:	List of Industrial Site Cleanups
CA Unauth Rel (HE17):	Unauthorized Release Listing on Disk
CA Nonfuel Leaks:	North Bay Counties
CA Bond Exp. Plan:	Bond Expenditure Plan
Coal Gas:	Former Manufactured gas (Coal Gas) Sites

Unmapped (orphan) sites are not considered in the foregoing analysis.

Search Results:

Search results for the subject property and the search radius, are listed bellow:

Subject Property:

The subject property was not listed in any of the databases searched by EDR.

REVIEW OF ENVIRONMENTAL RECORDS MAINTAINED BY GOVERNMENT AGENCIES AND PRIVATE SOURCES

Surrounding Properties:

Sites with an elevation equal to or higher than the subject property are in the left hand column; those with a lower elevation are in the right hand column. Page numbers refer to the EDR Radius Map report (attached as an appendix) where detailed data on individual sites may be reviewed.

Sites listed in ***bold italics*** are in multiple databases.

CAL-SITES: Formerly known as ASPIS, this database contains both known and potential hazardous substance sites. The source is the California Department of Toxic Substance Control.

A review of the Cal-Sites list, as provided by EDR, and dated 11/29/1994 has revealed that there are 7 Cal-Sites sites within approximately 1 Mile of the subject property.

Equal/Higher Elevation	Page	Lower Elevation	Page
GUIRADO DUMP	3	TOBIAS AVE INDISCRIMINATE DUMP	5
UNITED X-RAY CORPORATION	8	***DOLCO PACKAGING***	***6***
SUPER MEX DISTRIBUTORS	8	JAN & BALLARD	7
MILO EQUIPMENT CORP	8		

CHMIRS: The California Hazardous Material Incident Report System contains information on reported hazardous material incidents, i.e., accidental releases or spills. The source is the California Office of Emergency Services.

A review of the CHMIRS list, as provided by EDR, and dated 12/31/1991 has revealed that there are 2 CHMIRS sites within approximately 1 Mile of the subject property.

Equal/Higher Elevation	Page	Lower Elevation	Page
9999 E BEVERLY BLVD	3	5900 ESPERANZA AVE	6

CORTESE: This database identifies public drinking water wells with detectable levels of contamination, hazardous substance sites selected for remedial action, sites with known toxic material identified through the abandoned site assessment program, sites with USTs having a reportable release and all solid waste disposal facilities from which there is known migration. The source is the California Environmental Protection Agency/Office of Emergency Information.

A review of the Cortese list, as provided by EDR, and dated 07/31/1992 has revealed that there are 9 Cortese sites within approximately 1 Mile of the subject property.

Equal/Higher Elevation	Page	Lower Elevation	Page
		YELLOW FREIGHT SYSTEM INC	***3***
		MOBIL S.S. #11-E75	7
		SHELL STATION	7
		CHEVRON STATION #91190	7
		UNOCAL SVC STA #5619	***7***
		SHELL STATION	8

REVIEW C. ENVIRONMENTAL RECORDS MAINTAINED BY GOVERNMENT AGENCIES AND PRIVATE SOURCES

Equal/Higher Elevation	Page	Lower Elevation	Page
		CROSSROADS PLAZA	8
		TEXACO SERV STA	8
		UNOCAL S.S. #3522	8

CERCLIS: The Comprehensive Environmental Response, Compensation and Liability Information System contains information on sites identified by the United States Environmental Protection Agency (U.S. EPA) as known or suspected abandoned, inactive or uncontrolled hazardous waste sites that may require cleanup. The source of this database is the U.S. EPA.

A review of the CERCLIS list, as provided by EDR, and dated 10/31/1994 has revealed that there is 1 CERCLIS site within approximately 0.5 Miles of the subject property.

Equal/Higher Elevation	Page	Lower Elevation	Page
		DOLCO PACKAGING	***6***

LUST: The Leaking Underground Storage Tank Incident Reports contain an inventory of reported leaking underground storage tank incidents. The data comes from the State Water Resources Control Board Leaking Underground Storage Tank Information System.

A review of the LUST list, as provided by EDR, and dated 10/01/1994 has revealed that there are 3 LUST sites within approximately 0.5 Miles of the subject property.

Equal/Higher Elevation	Page	Lower Elevation	Page
		YELLOW FREIGHT SYSTEM INC	***3***
		HAROLD BELMER/PRIVATE PROPERTY	5
		HAROLD BELMER/PRIVATE PROPERTY	5

REVIEW OF ENVIRONMENTAL RECORDS MAINTAINED BY GOVERNMENT AGENCIES AND PRIVATE SOURCES

Due to poor or inadequate address information, the following sites were not mapped:

Site Name	Database(s)
THE ATCHISON, TOPEKA & SANTA FE RAILWAY	Cal-Sites
LOS ANGELES COUNTY AG COMMISSIONER	Cal-Sites
MOBIL S.S.	LUST
GRACE PROPERTY MANAGEMENT	LUST
SHELL #	LUST
CHEVRON S.S. #9-3895	LUST
CHEVRON #0913	LUST
MOBIL #11-E50	LUST
LOS ANGELES COUNTY ROAD DEPART	SWAT
PICO DISPOSAL SERVICE	SWAT
1X FIRST INTERSTATE BANK	HWIS
LOS ANGELES FREIGHTLINER GMC	HWIS
CHEVRON STATION 93856	HWIS
WASHINGTON BLVD ANIMAL HOSP	HWIS

GOVERNM 'T RECORDS SEARCHED / DATA CUR 'NCY TRACKING

To maintain currency of the following federal and state databases, EDR contacts the appropriate governmental agency on a monthly or quarterly basis, as required.

Elapsed ASTM days: Provides confirmation that this EDR report meets or exceeds the 90-day updating requirement of the ASTM standard.

FEDERAL ASTM RECORDS:

CERCLIS: Comprehensive Environmental Response, Compensation, and Liability Information System
Source: EPA/NTIS
Telephone: 703-416-0702
CERCLIS: Comprehensive Environmental Response, Compensation and Liability Information System. CERCLIS contains information on sites identified by the USEPA as known or suspect abandoned, inactive or uncontrolled hazardous waste sites which may require cleanup.

Date of Government Version: 10/31/94 — Date of Data Arrival at EDR: 12/16/94
Date Made Active at EDR: 01/30/95 — Elapsed ASTM days: 45

ERNS: Emergency Response Notification System
Source: EPA
Telephone: 202-260-2342
ERNS: Emergency Response Notification System. ERNS records and stores information on reported releases of oil and hazardous substances.

Date of Government Version: 12/31/93 — Date of Data Arrival at EDR: 04/11/94
Date Made Active at EDR: 05/25/94 — Elapsed ASTM days: 44

NPL: National Priority List
Source: EPA
Telephone: 703-603-8852
NPL: National Priorities List (Superfund). The NPL is a subset of CERCLIS and identifies over 1,200 sites for priority cleanup under the Superfund Program.

Date of Government Version: 12/16/94 — Date of Data Arrival at EDR: 12/21/94
Date Made Active at EDR: 01/30/95 — Elapsed ASTM days: 40

RCRIS: Resource Conservation and Recovery Information System
Source: EPA/NTIS
Telephone: 202-260-3393
RCRIS: Resource Conservation and Recovery Information System. RCRIS includes selective information on sites which generate, transport, store, treat and/or dispose of hazardous waste as defined by the Resource Conservation and Recovery Act (RCRA).

Date of Government Version: 11/30/94 — Date of Data Arrival at EDR: 12/19/94
Date Made Active at EDR: 02/14/95 — Elapsed ASTM days: 57

FEDERAL NON-ASTM RECORDS:

FINDS: Facility Index System
Source: EPA/NTIS
Telephone: 800-908-2493
FINDS: Facility Index System. FINDS contains both facility information and "pointers" to other sources that contain more detail. These include: RCRIS, PCS (Permit Compliance System), AIRS (Aerometric Information Retrieval System), FATES (FIFRA [Federal Insecticide Fungicide Rodenticide Act] and TSCA Enforcement System, FTTS [FIFRA/TSCA Tracking System]), CERCLIS, DOCKET (Enforcement Docket used to manage and track information on civil judicial enforcement cases for all environmental statutes), FURS (Federal Underground Injection Control), FRDS (Federal Reporting Data System), SIA (Surface Impoundments), CICIS (TSCA Chemicals in Commerce Information System), PADS, RCRA-J (medical waste transporters/disposers), TRIS and TSCA.

Date of Government Version: 09/14/93 Date of Next Scheduled Update: 03/13/95

PADS: PCB Activity Database System
Source: EPA
Telephone: 202-260-3992
PADS: PCB Activity Database. PADS Identifies generators, transporters, commercial storers and/or brokers and disposers of PCB's who are required to notify the EPA of such activities.

Date of Government Version: 07/11/94 Date of Next Scheduled Update: 12/19/94

RAATS: RCRA Administrative Action Tracking System
Source: EPA
Telephone: 202-564-4104
RAATS: RCRA Administration Action Tracking System. RAATS contains records based on enforcement actions issued under RCRA pertaining to major violators and includes administrative and civil actions brought by the EPA.

Date of Government Version: 04/06/94 Date of Next Scheduled Update: 04/01/95

TRIS: Toxic Chemical Release Inventory System
Source: EPA/NTIS
Telephone: 202-260-2320
TRIS: Toxic Release Inventory System. TRIS identifies facilities which release toxic chemicals to the air, water and land in reportable quantities under SARA Title III Section 313.

Date of Government Version: 12/31/92 Date of Next Scheduled Update: 10/02/95

TSCA: Toxic Substances Control Act
Source: EPA/NTIS
Telephone: 202-260-1444
TSCA: Toxic Substances Control Act. TSCA identifies manufacturers and importers of chemical substances included on the TSCA Chemical Substance Inventory list. It includes data on the production volume of these substances by plant site. USEPA has no current plan to update and/or re-issue this database.

Date of Government Version: 05/15/86 Date of Next Scheduled Update: 03/13/95

HMIRS: Hazardous Materials Information Reporting System
Source: U.S. Department of Transportation
Telephone: 202-366-4555
HMIRS: Hazardous Materials Incident Report System. HMIRS contains hazardous material spill incidents reported to DOT.

Date of Government Version: 06/30/94 Date of Next Scheduled Update: 05/02/95

NPL LIENS: Federal Superfund Liens
Source: EPA
Telephone: 202-260-3733
NPL LIENS: Federal Superfund Liens. Under the authority granted the USEPA by the Comprehensive Environmental Response, Compensation and Liability Act (CERCLA) of 1980, the USEPA has the authority to file liens against real property in order to recover remedial action expenditures or when the property owner receives notification of potential liability. USEPA compiles a listing of filed notices of Superfund Liens.

Date of Government Version: 10/15/91 Date of Next Scheduled Update: 04/18/95

STATE OF CALIFORNIA ASTM RECORDS:

CAL-SITES (AWP): Annual Workplan
Source: California Environmental Protection Agency
Telephone: 916-323-3400
CAL-SITES (AWP): Known Hazardous Waste Sites. California DTSC's Annual Workplan (AWP), formerly BEP, identifies known hazardous substance sites targeted for cleanup.

Date of Government Version: 06/30/93 — Date of Data Arrival at EDR: 12/27/93
Date Made Active at EDR: 01/19/94 — Elapsed ASTM days: 23

CAL-SITES (ASPIS): Calsites
Source: Department of Toxic Substance Control
Telephone: 916-323-3400
CAL-SITES (ASPIS): Known and Potential Hazardous Waste Sites. CAL-SITES, formerly ASPIS, contains both known and potential hazardous substance sites.

Date of Government Version: 11/29/94 — Date of Data Arrival at EDR: 01/09/95
Date Made Active at EDR: 02/14/95 — Elapsed ASTM days: 36

CHMIRS: California Hazardous Material Incident Report System
Source: Office of Emergency Services
Telephone: 916-262-2868
CHMIRS: California Hazardous Material Incident Reporting System. CHMIRS contains information on reported hazardous material incidents (accidental releases or spills).

Date of Government Version: 12/31/91 — Date of Data Arrival at EDR: 08/08/92
Date Made Active at EDR: 11/05/92 — Elapsed ASTM days: 89

CORTESE: Cortese
Source: CAL EPA/Office of Emergency Information
Telephone: 916-327-1848
CORTESE: Identified Hazardous Waste and Substance Sites. The database identifies public drinking water wells with detectable levels of contamination, hazardous substance sites selected for remedial action, sites with known toxic material identified through the abandoned site assessment program, sites with USTs having a reportable release and all solid waste disposal facilities from which there is known migration.

Date of Government Version: 07/31/92 — Date of Data Arrival at EDR: 05/06/93
Date Made Active at EDR: 08/02/93 — Elapsed ASTM days: 88

LUST: Leaking Underground Storage Tank Information System
Source: State Water Resources Control Board
Telephone: 916-445-6532
LUST: Leaking Underground Storage Tank Incident Reports. LUST records contain an inventory of reported leaking underground storage tank incidents. Not all states maintain these records, and the information stored varies by state.

Date of Government Version: 10/01/94 — Date of Data Arrival at EDR: 12/02/94
Date Made Active at EDR: 01/13/95 — Elapsed ASTM days: 42

NOTIFY 65: Proposition 65
Source: State Water Resources Control Board
Telephone: 916-657-0696
NOTIFY 65: Proposition 65 Notification Records. NOTIFY 65 contains facility notifications about any release which could impact drinking water and thereby expose the public to a potential health risk.

Date of Government Version: 10/21/93 — Date of Data Arrival at EDR: 11/01/93
Date Made Active at EDR: 11/19/93 — Elapsed ASTM days: 18

SWAT: Solid Waste Assessment Test Program
Source: State Water Resources Control Board
Telephone: 916-227-4448
SWAT: Solid Waste Activity Tracking. SWAT contains information on ground water monitoring of sanitary landfills.

Date of Government Version: 12/06/94 — Date of Data Arrival at EDR: 12/12/94
Date Made Active at EDR: 01/30/95 — Elapsed ASTM days: 49

SWF/LS (SWIS): Solid Waste Information System
Source: Integrated Waste Management Board
Telephone: 916-255-2248
SWF/LS (SWIS): Active, Closed and Inactive Landfills. SWF/LS records typically contain an inventory of solid waste disposal facilities or landfills. These may be active or inactive facilities or open dumps that failed to meet RCRA Section 2004 criteria for solid waste landfills or disposal sites.

Date of Government Version: 03/01/93 — Date of Data Arrival at EDR: 04/27/93
Date Made Active at EDR: — Elapsed ASTM days: 49

TOXIC PITS: Toxic Pits
Source: State Water Resources Control Board
Telephone: 916-227-4396
TOXIC PITS: Toxic PITS Cleanup Act Sites. TOXIC PITS identifies sites suspected of containing hazardous substances where cleanup has not yet been completed.

Date of Government Version: 09/15/94 — Date of Data Arrival at EDR: 09/27/94
Date Made Active at EDR: 12/23/94 — Elapsed ASTM days: 87

NFLS: North Bay Counties
Source: Regional Water Quality Control Board San Francisco Bay Region (2)
Telephone: 510-286-1255
NFLS: Non-Fuel Leak Sites.

Date of Government Version: 10/21/94 — Date of Data Arrival at EDR: 12/20/94
Date Made Active at EDR: 02/14/95 — Elapsed ASTM days: 56

IND SITES: List of Industrial Site Cleanups
Source: Health Care Agency
Telephone: 714-834-3446
IND SITES: California Industrial Sites.

Date of Government Version: 07/12/94 — Date of Data Arrival at EDR: 09/29/94
Date Made Active at EDR: 12/23/94 — Elapsed ASTM days: 85

UST: Hazardous Substance Storage Container Database
Source: State Water Resources Control Board
Telephone: 916-227-4319
UST: Registered Underground Storage Tanks. UST's are regulated under Subtitle I of the Resource Conservation and Recovery Act (RCRA) and must be registered with the state department responsible for administering the UST program. Available information varies by state program.

Date of Government Version: 10/15/90 — Date of Data Arrival at EDR: 01/25/91
Date Made Active at EDR: 02/12/91 — Elapsed ASTM days: 18

BEP: Bond Expenditure Plan
Source: Department of Health Services
Telephone: 916-255-2002

Date of Government Version: 01/01/89 — Date of Data Arrival at EDR: 07/27/94
Date Made Active at EDR: 08/02/94 — Elapsed ASTM days: 6

STATE OF CALIFORNIA NON-ASTM RECORDS:

HWIS: Hazardous Waste Information System
Source: California Environmental Protection Agency
Telephone: 916-324-0659
HWIS: Hazardous Waste Information System. HWIS identifies hazardous waste generators and hazardous waste treatment, storage, and disposal facilities in the state of California.

Date of Government Version: 12/31/93 — Date of Next Scheduled Update: 06/19/95

LOS ANGELES COUNTY:

Site Mitigation Complaint Control Log
Source: Community Health Services
Telephone: 213-725-5191
Los Angeles County Site Mitigation Log.

Date of Government Version: 06/01/94 — Date of Next Scheduled Update: 02/20/95

Street Number List
Source: Department of Public Works
Telephone: 818-458-3517
Los Angeles County Underground Storage Tank (UST) List.

Date of Government Version: 04/02/94 — Date of Next Scheduled Update: 04/12/95

ORANGE COUNTY:

List of Industrial Site Cleanups
Source: Health Care Agency
Telephone: 714-834-3446
Orange County Industrial Site Cleanups.

Date of Government Version: 07/12/94 — Date of Next Scheduled Update: 12/19/94

List of Underground Storage Tank Cleanups
Source: Health Care Agency
Telephone: 714-834-3446
Orange County Underground Storage Tank Cleanups (LUST).

Date of Government Version: 09/07/94 — Date of Next Scheduled Update: 04/04/95

List of Underground Storage Tank Facilities
Source: Health Care Agency
Telephone: 714-834-3446
Orange County Underground Storage Tank Facilities (UST).

Date of Government Version: 05/26/94 — Date of Next Scheduled Update: 04/04/95

RIVERSIDE COUNTY:

Listing of Underground Tank Cleanup Sites
Source: Department of Public Health
Telephone: 909-358-5055
Riverside County Underground Storage Tank Cleanup Sites (LUST).

Date of Government Version: 10/20/94 — Date of Next Scheduled Update: N/A

SAN DIEGO COUNTY:

Solid Waste Facilities
Source: Department of Health Services
Telephone: 619-338-2209
San Diego County Solid Waste Facilities.

Date of Government Version: 08/23/94 — Date of Next Scheduled Update: 03/18/95

Unauthorized Release Listing on Disk
Source: Department of Health Services
Telephone: 619-338-2268
San Diego County Unauthorized Release Listing (HE 17).

Date of Government Version: 11/28/94 — Date of Next Scheduled Update: 02/20/95

VENTURA COUNTY:

Listing of Underground Tank Cleanup Sites
Source: Environmental Health Division
Telephone: 805-654-2813
Ventura County Underground Storage Tank Cleanup Sites (LUST).

Date of Government Version: 10/03/94 Date of Next Scheduled Update: 04/24/95

List of Operating UGT Sites & Underground Tank Closed Sites List
Source: Environmental Health Division
Telephone: 805-654-2813
Ventura County Operating Underground Storage Tank Sites (UST)/Underground Tank Closed Sites List.

Date of Government Version: 10/03/94 Date of Next Scheduled Update: 04/04/95

Inventory of Illegal Abandoned and Inactive Sites
Source: Environmental Health Division
Telephone: 805-654-2818
Ventura County Inventory of Closed, Illegal Abandoned, and Inactive Sites.

Date of Government Version: 01/08/94 Date of Next Scheduled Update: N/A

California F 'onal Water Quality Control Board (RV CB) LUST Records

LUST Region 1: Active Toxic Site Investigation
Source: California Regional Water Quality Control Board North Coast (1)
Telephone: 707-576-2220

Date of Government Version: 09/29/94 Date of Next Scheduled Update: N/A

LUST Region 2: Fuel Leak List
Source: California Regional Water Quality Control Board San Francisco Bay Region (2)
Telephone: 510-286-1269

Date of Government Version: 10/12/94 Date of Next Scheduled Update: N/A

LUST Region 2: North Bay Counties
Source: Regional Water Quality Control Board San Francisco Bay Region (2)
Telephone: 510-286-1255

Date of Government Version: 10/21/94 Date of Next Scheduled Update: N/A

LUST Region 3: Active Local & Regional Cases
Source: California Regional Water Quality Control Board Central Coast Region (3)
Telephone: 805-549-3147

Date of Government Version: 12/01/94 Date of Next Scheduled Update: N/A

LUST Region 4: Underground Storage Tank Leak List
Source: California Regional Water Quality Control Board Los Angeles Region (4)
Telephone: 213-266-7500

Date of Government Version: 09/30/94 Date of Next Scheduled Update: N/A

LUST Region 5: Leaking Underground Storage Tank Database
Source: California Regional Water Quality Control Board Central Valley Region (5)
Telephone: 916-255-3000

Date of Government Version: 08/01/94 Date of Next Scheduled Update: N/A

LUST Region 6L: Leaking Underground Storage Tank Case Listing
Source: California Regional Water Quality Control Board Lahontan Region (6)
Telephone: 916-544-3481

Date of Government Version: 08/17/94 Date of Next Scheduled Update: N/A

LUST Region 6V: Leaking Underground Storage Tank Case Listing
Source: California Regional Water Quality Control Board Victorville Branch Office (6)
Telephone: 619-241-6583

Date of Government Version: 12/29/94 Date of Next Scheduled Update: N/A

LUST Region 7: Leaking Underground Storage Tank Case Listing
Source: California Regional Water Quality Control Board Colorado River Basin Region (7)
Telephone: 619-346-7491

Date of Government Version: 09/29/93 Date of Next Scheduled Update: N/A

LUST Region 8: (LUSTIS) Leaking Underground Storage Tanks
Source: California Regional Water Quality Control Board Santa Ana Region (8)
Telephone: 909-782-4130

Date of Government Version: 01/21/94 Date of Next Scheduled Update: N/A

LUST Region 9: Report Of Underground Storage Tank Leaks
Source: California Regional Water Quality Control Board San Diego Region (9)
Telephone: 619-467-2952

Date of Government Version: 12/15/94 Date of Next Scheduled Update: N/A

Historical and Other Database(s)

Former Manufactured Gas (Coal Gas) Sites: The existence and location of Coal Gas sites is provided exclusively to EDR by Real Property Scan, Inc. ©Copyright 1993 Real Property Scan, Inc. For a technical description of the types of hazards which may be found at such sites, contact your EDR customer service representative.

Disclaimer Provided by Real Property Scan, Inc.

The information contained in this report has predominantly been obtained from publicly available sources produced by entities other than Real Property Scan. While reasonable steps have been taken to insure the accuracy of this report, Real Property Scan does not guarantee the accuracy of this report. Any liability on the part of Real Property Scan is strictly limited to a refund of the amount paid. No claim is made for the actual existence of toxins at any site. This report does not constitute a legal opinion.

Area Radon Information: The National Radon Database has been developed by the U.S. Environmental Protection Agency (USEPA) and is a compilation of the EPA/State Residential Radon Survey and the National Residential Radon Survey. The study covers the years 1986 - 1992. Where necessary data has been supplemented by information collected at private sources such as universities and research institutions.

FRDS: Federal Reporting Data System
Source: EPA/Office of Drinking Water
FRDS provides information regarding public water supplies and their compliance with monitoring requirements, maximum contaminant levels (MCL's), and other requirements of the Safe Drinking Water Act of 1986.

Oil/Gas Pipelines/Electrical Transmission Lines: This data was obtained by EDR from the USGS in 1994. It is referred to by USGS as GeoData Digital Line Graphs from 1:100,000-Scale Maps. It was extracted from the transportation category including some oil, but primarily gas pipelines and electrical transmission lines.

Sensitive Receptors: There are individuals who, due to their fragile immune systems, are deemed to be especially sensitive to environmental discharges. These typically include the elderly, the sick, and children. While the exact location of these sensitive receptors cannot be determined, EDR indicates those facilities, such as schools, hospitals, day care centers, and nursing homes, where sensitive receptors are likely to be located.

USGS Water Wells: In November 1971 the United States Geological Survey (USGS) implemented a national water resource information tracking system. This database contains descriptive information on sites where the USGS collects or has collected data on surface water and/or groundwater. The groundwater data includes information on more than 900,000 wells, springs, and other sources of groundwater.

Earthquake Fault Lines in California: The fault lines displayed on EDR's Topographic map are digitized quaternary fault lines, prepared in 1975 by the United State Geological Survey. Additional information (also from 1975) regarding activity at specific fault lines comes from California's Preliminary Fault Activity Map prepared by the California Division of Mines and Geology.

CA Water Well Databases:
Drinking Water Quality Monitoring Database: Includes wells where chemicals and pesticides have been detected.
Source: Department of Health Services, Office of Drinking Water

Public Wells Database: Inventory of drinking water supply wells.
Source: Department of Health Services, Office of Drinking Water

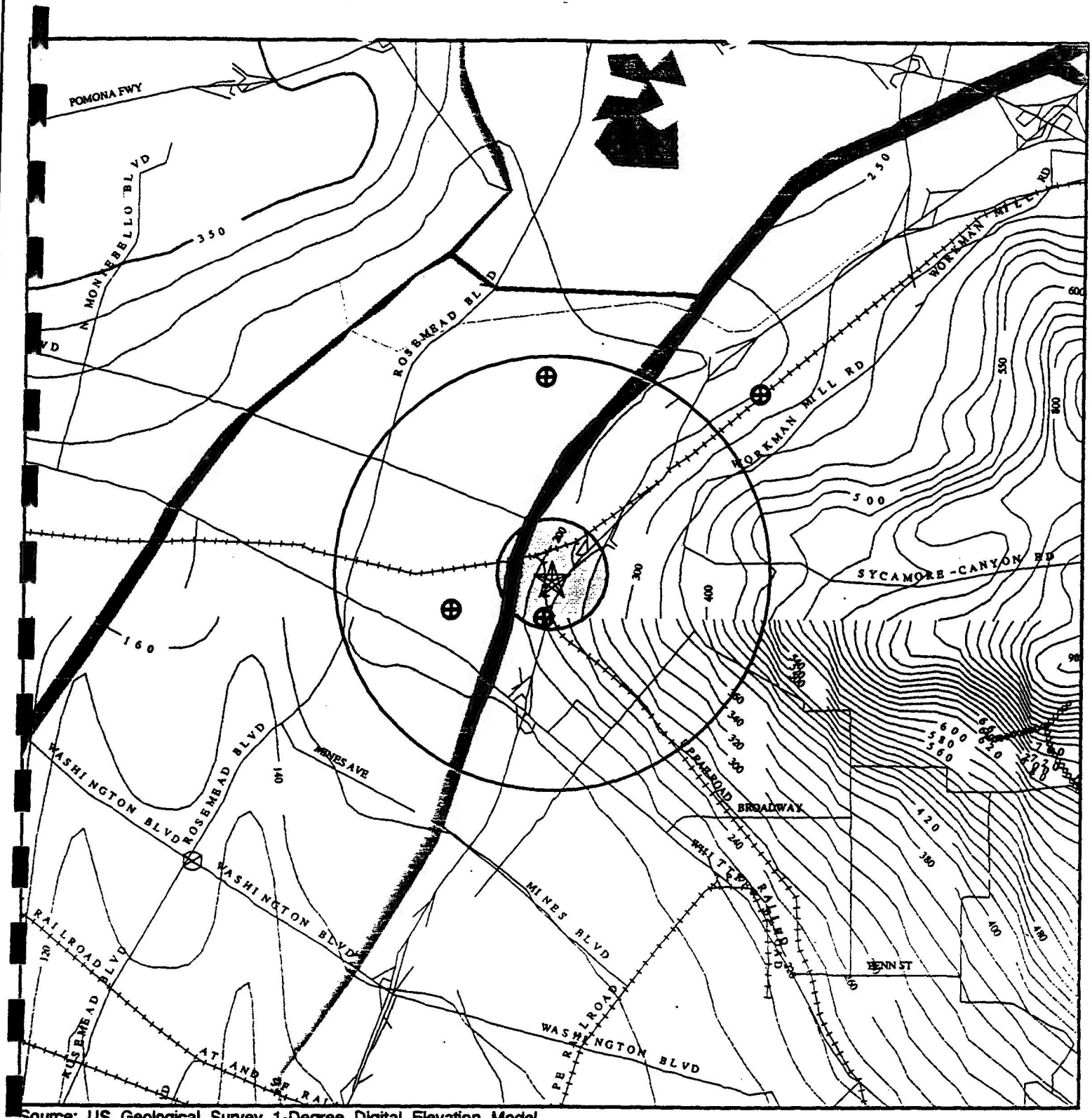

Source: US Geological Survey 1-Degree Digital Elevation Model
Compiled 09/15/92

0 1/4 1/2 1 2
Miles

- Major Roads
- Contour lines (25 foot interval unless otherwise shown)
- Waterways
- Earthquake fault lines
- Indicates closest well in quadrant to target property.
- Indicates closest public water supply well(s) to target property.

TARGET PROPERTY:	605 Fwy + Pico Blvd	CUSTOMER:	GlenFos
ADDRESS:	605 Fwy + Pico Blvd	CONTACT:	Disha
CITY/STATE/ZIP:	Pico Rivera CA 90601	INQUIRY #:	169333.2p
LAT/LONG:	34.0030 / 118.066	DATE:	February 23, 1995



★ - Indicates TARGET PROPERTY.

▲ - Indicates environmental elements at elevations higher than or equal to the target property.

◆ - Indicates environmental elements at elevations lower than the target property.

- Coal Gasification Sites (if requested)

- National Priority List Sites

0 1/4 1/2 1

Miles

N

- Power transmission lines (USGS DLG, 1993)

- Oil & Gas pipelines (USGS DLG, 1993)

TARGET PROPERTY:	605 Fwy + Pico Blvd	CUSTOMER:	GlenFos
ADDRESS:	605 Fwy + Pico Blvd	CONTACT:	Disha
CITY/STATE/ZIP:	Pico Rivera CA 90601	INQUIRY #:	169333.2p
LAT/LONG:	34.0030 / 118.066	DATE:	February 23, 1995

DETAIL MAP - 169333.2p - GlenFos



★ - Indicates TARGET PROPERTY.

▲ - Indicates environmental elements at elevations higher than or equal to the target property.

◆ - Indicates environmental elements at elevations lower than the target property.

- Coal Gasification Sites (if requested)

- Sensitive Receptors

- National Priority List Sites

0 1/8 1/4

Miles

- Power transmission lines (USGS DLG, 1993)

- Oil & Gas pipelines (USGS DLG, 1993)

TARGET PROPERTY:	605 Fwy + Pico Blvd	CUSTOMER:	GlenFos
ADDRESS:	605 Fwy + Pico Blvd	CONTACT:	Disha
CITY/STATE/ZIP:	Pico Rivera CA 90601	INQUIRY #:	169333.2p
LAT/LONG:	34.0030 / 118.066	DATE:	February 23, 1995

1-PURPOSE ACKNOWLEDGMENT

State of California
County of Orange

On December 11, 1992 before me, Julie B Cohen "Notary Public"
DATE NAME, TITLE OF OFFICER E.G. "JANE DOE, NOTARY PUBLIC"

personally appeared Dewain R. Butler
NAME(S) OF SIGNER(S)

☐ personally known to me - OR - ☒ proved to me on the basis of satisfactory evidence to be the person(s) whose name(s) is/are subscribed to the within instrument and acknowledged to me that he/she/they executed the same in his/her/their authorized capacity(ies), and that by his/her/their signature(s) on the instrument the person(s), or the entity upon behalf of which the person(s) acted, executed the instrument.

Witness my hand and official seal.

OFFICIAL NOTARY SEAL
JULIE B COHEN
Notary Public — California
ORANGE COUNTY
My Comm. Expires MAY 27 1995

Julie B Cohen
SIGNATURE OF NOTARY

CAPACITY CLAIMED BY SIGNER

☒ INDIVIDUAL(S)
☐ CORPORATE OFFICER(S) _____ TITLE(S)
☐ PARTNER(S)
☐ ATTORNEY-IN-FACT
☐ TRUSTEE(S)
☐ SUBSCRIBING WITNESS
☐ GUARDIAN/CONSERVATOR
☐ OTHER: _____

SIGNER IS REPRESENTING:
NAME OF PERSON(S) OR ENTITY(IES)

~~'92 2358683~~

ATTENTION NOTARY: Although the information requested below is OPTIONAL, it could prevent fraudulent attachment of this certificate to unauthorized document.

THIS CERTIFICATE MUST BE ATTACHED TO THE DOCUMENT DESCRIBED AT RIGHT:

Title or Type of Document D/T
Number of Pages 4 Date of Document 11/17/92
Signer(s) Other Than Named Above Emilia L. Butler

© 1991 NATIONAL NOTARY ASSOCIATION • 8236 Remmet Ave. • P.O. Box 7184 • Canoga Park, CA 91309-7184

6

EXHIBIT A "VESTING"

D. R. Butler, A married man as his sole and separate property as to parcels 1 and 2 as his interests may appear.

Dewain R. Butler, a married man as to Parcel 3 as his interests may appear.

D. R. Butler, A married man as to parcel 4 as his interests may appear.

92-2358683

DESCRIPTION

EXHIBIT B LEGAL DESCRIPTION

7

PARCEL 1:

THOSE PORTIONS OF LOTS 10, 11, 12, 13 AND "C" OF CITRUS GROVE HEIGHTS, IN THE CITY OF PICO RIVERA, COUNTY OF LOS ANGELES, STATE OF CALIFORNIA, AS SHOWN OF MAP RECORDED IN BOOK 22 PAGES 86 AND 87 OF MAPS, IN THE OFFICE OF THE COUNTY RECORDER OF SAID COUNTY, AS ACQUIRED BY THE STATE OF CALIFORNIA BY DEEDS RECORDED IN BOOK 52897 PAGE 407, IN BOOK 55568 PAGE 26, IN BOOK D1102 PAGE 974, AND IN BOOK D1144 PAGE 926, ALL OF OFFICIAL RECORDS IN SAID OFFICE, BOUNDED SOUTHEASTERLY AND EASTERLY BY THE FOLLOWING DESCRIBED LINE:

BEGINNING AT A POINT IN THE SOUTHWESTERLY LINE OF LOT 9 OF SAID CITRUS GROVE HEIGHTS, DISTANT THEREON SOUTH 37 DEGREES 31 MINUTES 00 SECONDS EAST, 40.00 FEET FROM THE MOST WESTERLY CORNER OF SAID LOT 9; THENCE SOUTH 35 DEGREES 20 MINUTES 39 SECONDS WEST, 173.70 FEET; THENCE SOUTH 02 DEGREES 51 MINUTES 50 SECONDS EAST, 254.95 FEET; THENCE SOUTH 15 DEGREES 00 MINUTES 48 SECONDS WEST, 90.06 FEET; THENCE SOUTH 35 DEGREES 50 MINUTES 09 SECONDS WEST, 358.15 FEET; THENCE SOUTH 31 DEGREES 04 MINUTES 57 SECONDS WEST, 582.60 FEET TO THE SOUTHWESTERLY CORNER OF ABOVE MENTIONED ACQUIRED LAND RECORDED IN SAID BOOK D1102.

EXCEPT THEREFROM ALL OIL, MINERALS, NATURAL GAS AND OTHER HYDROCARBONS BY WHATSOEVER NAME KNOWN, THAT MAY BE WITHIN OR UNDER THE HEREIN CONVEYED PARCEL OF LAND, AND THE RIGHT THERETO, TOGETHER WITH CERTAIN OTHER CONDITIONS, AS EXCEPTED AND RESERVED IN A DEED TO THE STATE OF CALIFORNIA RECORDED IN BOOK 52897 PAGE 407, IN BOOK 55568 PAGE 26, IN BOOK D1102 PAGE 974, AND IN BOOK D1144 PAGE 926, ALL OF OFFICIAL RECORDS IN SAID OFFICE.

PARCEL 2:

THAT PORTION OF THAT CERTAIN PARCEL OF LAND IN THE CITY OF OF PICO RIVERA, COUNTY OF LOS ANGELES, STATE OF CALIFORNIA, CONVEYED TO SOUTHERN PACIFIC RAILROAD COMPANY BY DEED RECORDED IN BOOK 31561 PAGE 228 OF OFFICIAL RECORDS IN THE OFFICE OF THE COUNTY RECORDER OF SAID COUNTY, INCLUDED WITHIN THE FOLLOWING DESCRIBED LINES:

BEGINNING AT THE MOST WESTERLY CORNER OF SAID PARCEL OF LAND; THENCE NORTHWESTERLY ALONG A CURVE CONCAVE SOUTHWESTERLY, BEING THE SOUTHWESTERLY BOUNDARY OF SAID PARCEL OF LAND, HAVING A RADIUS OF 419.26 FEET, (A RADIAL LINE TO THE CENTER OF SAID CURVE FROM SAID CORNER BEARS SOUTH 61 DEGREES 37 MINUTES 25 SECONDS WEST) THROUGH A CENTRAL ANGLE OF 3 DEGREES 40 MINUTES 57 SECONDS AN ARC DISTANCE OF 27.92 FEET; THENCE NORTH 45 DEGREES 36 MINUTES 00 SECONDS EAST, 87.15 FEET TO A POINT IN A CURVE CONCAVE SOUTHEASTERLY, HAVING A RADIUS OF 1096.01 FEET, (A RADIAL LINE TO THE CENTER OF LAST SAID CURVE FROM LAST MENTIONED POINT BEARS SOUTH 42 DEGREES 46 MINUTES 00 SECONDS EAST), THENCE NORTHEASTERLY, ALONG SAID LAND MENTIONED CURVE, THROUGH A CENTRAL ANGLE OF 12 DEGREES 00 MINUTES 02 SECONDS, AN ARC DISTANCE OF 229.56 FEET; THENCE NORTH 64 DEGREES 09 MINUTES 12 SECONDS EAST, 361.48 FEET TO A POINT IN THE NORTHEASTERLY CORNER OF SAID PARCEL OF LAND; THENCE SOUTH 67 DEGREES 57 MINUTES 25 SECONDS EAST, ALONG THE EASTERLY BOUNDARY OF SAID PARCEL OF LAND, 49.29 FEET; THENCE SOUTH 63 DEGREES 37 MINUTES 45 SECONDS WEST, ALONG THE SOUTHERLY BOUNDARY OF SAID PARCEL OF LAND, 220.00 FEET; THENCE SOUTH 56 DEGREES 58 MINUTES 56 SECONDS WEST, CONTINUING ALONG SAID SOUTHERLY BOUNDARY, 483.78 FEET TO THE POINT OF BEGINNING.

DESCRIPTION

EXHIBIT B LEGAL DESCRIPTION

EXCEPT THEREFROM ALL OIL, GAS AND OTHER HYDROCARBON SUBSTANCES IN AND UNDER SAID LAND, BUT WITHOUT RIGHT OF SURFACE ENTRY, AS RESERVED IN THE DEED FROM ERNEST A. WILDMAN, ET AL., RECORDED JULY 15, 1946 IN BOOK 23378 PAGE 442 OFFICIAL RECORDS, AND IN THE DEED DATED OCTOBER 06, 1949 FROM GLADDING, MCBEAN & CO., A CORPORATION, RECORDED NOVEMBER 25, 1949 IN BOOK 31561 PAGE 225 OFFICIAL RECORDS.

ALSO EXCEPT THEREFROM THAT PORTION OF SAID PROPERTY LYING BELOW A DEPTH OF FIVE HUNDRED (500) FEET MEASURED VERTICALLY FROM THE CONTOUR OF THE SURFACE THEREOF; PROVIDED, HOWEVER, THAT SAID GRANTOR, ITS SUCCESSORS AND ASSIGNS, SHALL NOT HAVE THE RIGHT FOR ANY AND ALL PURPOSES TO ENTER UPON, INTO OR THROUGH THE SURFACE OR THE PORTION OF SAID PROPERTY LYING ABOVE 500 FEET, MEASURED VERTICALLY FROM THE CONTOUR OF THE SURFACE OF SAID PROPERTY, AS PROVIDED IN DEED RECORDED FEBRUARY 21, 1974 AS INSTRUMENT NO. 771, OFFICIAL RECORDS.

PARCEL 3:

THAT CERTAIN PARCEL OF LAND SITUATED IN THE CITY OF PICO RIVERA, COUNTY OF LOS ANGELES, STATE OF CALIFORNIA, BEING THAT PORTION OF THAT CERTAIN PARCEL NO. 1 DESCRIBED IN DEED TO LOS ANGELES & SALT LAKE RAILROAD COMPANY, RECORDED IN BOOK 2708 PAGE 131 OFFICIAL RECORDS OF SAID COUNTY, WITHIN LOT 12 OF CITRUS GROVE HEIGHTS, AS PER MAP RECORDED IN BOOK 22 PAGES 86 AND 87 OF MAPS, RECORDS OF SAID COUNTY, MORE PARTICULARLY DESCRIBED AS FOLLOWS:

BEGINNING AT THE MOST SOUTHERLY CORNER OF THAT CERTAIN PARCEL OF LAND DESCRIBED IN DEED TO EDISON SECURITIES COMPANY, RECORDED IN BOOK 37534 PAGE 139 OFFICIAL RECORDS OF SAID COUNTY, SAID POINT BEING SOUTH 72 DEGREES 47 MINUTES EAST 139.79 FEET, MORE OR LESS, FROM THE MOST WESTERLY CORNER OF SAID LOT 12; THENCE ALONG THE SOUTHERLY LINE OF SAID LOT 12; THENCE SOUTH 72 DEGREES 47 MINUTES EAST 277.46 FEET, MORE OR LESS TO THE MOST SOUTHERLY CORNER OF SAID PARCEL NO. 1; THENCE ALONG THE EASTERLY LINES OF SAID PARCEL NO. 1 AS FOLLOWS:

NORTH 0 DEGREES 55 MINUTES 10 SECONDS WEST 165.71 FEET; THENCE NORTH 0 DEGREES 54 MINUTES WEST 259.88 FEET; THENCE NORTH 2 DEGREES 08 MINUTES 40 SECONDS WEST, 93.52 FEET; THENCE NORTH 7 DEGREES 00 MINUTES 20 SECONDS WEST, 60.03 FEET; THENCE NORTH 13 DEGREES 57 MINUTES 30 SECONDS WEST 58.17 FEET; THENCE LEAVING SAID EASTERLY LINES, NORTH 27 DEGREES 48 MINUTES 54 SECONDS WEST, 70.00 FEET; THENCE SOUTH 37 DEGREES 45 MINUTES 40 SECONDS WEST, 77.61 FEET TO THE SOUTHERLY TERMINUS OF THAT CERTAIN WESTERLY LINE IN SAID LOT 12, HAVING A BEARING AND DISTANCE OF "NORTH 17 DEGREES 13 MINUTES 45 SECONDS EAST, 112.00 FEET," THENCE ALONG AN EASTERLY LINE OF SAID PARCEL OF LAND OF EDISON SECURITIES COMPANY, SOUTH 17 DEGREES 13 MINUTES 45 SECONDS WEST, 314.46 FEET, MORE OR LESS; THENCE CONTINUING ALONG AN EASTERLY LINE OF EDISON SECURITIES LAND, SOUTH 13 DEGREES 20 MINUTES 30 SECONDS WEST, 259.98 FEET, MORE OR LESS, TO THE POINT OF BEGINNING.

EXCEPT THEREFROM ALL MINERALS AND ALL MINERAL RIGHTS OF EVERY KIND AND CHARACTER NOW KNOWN TO EXIST OR HEREAFTER DISCOVERED, INCLUDING WITHOUT LIMITING THE GENERALITY OF THE FOREGOING, OIL AND GAS RIGHTS THERETO, TOGETHER WITH THE SOLE, EXCLUSIVE AND PERPETUAL RIGHT TO EXPLORE FOR, REMOVE AND DISPOSE OF SAID MINERALS BY ANY MEANS OR METHODS SUITABLE TO THE GRANTOR, ITS SUCCESSORS AND ASSIGNS, BUT WITHOUT ENTERING UPON OR USING THE SURFACE OF THE LANDS HEREBY

DESCRIPTION

EXHIBIT B LEGAL DESCRIPTION

9

CONVEYED, AND IN SUCH A MANNER AS NOT TO DAMAGE THE SURFACE OF SAID LANDS OR TO INTERFERE WITH THE USE THEREOF BY THE GRANTEE, RESERVED BY LOS ANGELES & SALT LAKE RAILROAD COMPANY, A UTAH CORPORATION, IN DEED RECORDED APRIL 15, 1969 AS INSTRUMENT NO. 325 OFFICIAL RECORDS.

PARCEL 3A:

A NON-EXCLUSIVE EASEMENT FOR PRIVATE ROADWAY PURPOSES ON AND ALONG THAT CERTAIN STRIP OF LAND 30 FEET IN WIDTH, SITUATE IN THE CITY OF PICO RIVERA, COUNTY OF LOS ANGELES, STATE OF CALIFORNIA, WITHIN LOT 15 OF CITRUS GROVE HEIGHTS, AS PER MAP RECORDED IN BOOK 22 PAGES 86 AND 87 OF MAPS, RECORDS OF SAID COUNTY, AND BEING ALL THAT PORTION OF THAT CERTAIN 30.00 FOOT STRIP OF LAND DESCRIBED IN DIRECTOR'S DEED TO LOS ANGELES & SALT LAKE RAILROAD COMPANY, RECORDED IN BOOK D2901 PAGE 810 OFFICIAL RECORDS OF SAID COUNTY.

PARCEL 3B:

A NON-EXCLUSIVE EASEMENT FOR PRIVATE ROADWAY PURPOSES ON AND ALONG A STRIP OF LAND, 30.00 FEET IN WIDTH, SITUATE IN THE CITY OF PICO RIVERA, COUNTY OF LOS ANGELES, STATE OF CALIFORNIA, BEING THE WESTERLY 30.00 FEET OF LOT 13, CITRUS GROVE HEIGHTS, AS PER MAP RECORDED IN BOOK 22 PAGES 86 AND 87 OF MAPS, RECORDS OF SAID COUNTY; EXCEPTING THEREFROM ALL THAT PORTION THEREOF LYING SOUTHEASTERLY OF THE NORTHWESTERLY LINE OF THAT CERTAIN PARCEL OF LAND DESCRIBED IN EASEMENT TO STATE OF CALIFORNIA, RECORDED IN BOOK D2488 PAGE 804 OFFICIAL RECORDS OF SAID COUNTY.

PARCEL 4:

ALL THAT PORTION OF LOT 15 OF CITRUS GROVE HEIGHTS, IN THE CITY OF PICO RIVERA, COUNTY OF LOS ANGELES, STATE OF CALIFORNIA, AS PER MAP RECORDED IN BOOK 22 PAGES 86 AND 87 OF MAPS, LYING NORTHERLY OF A LINE RUNNING NORTH 80 DEGREES 57 MINUTES WEST FROM THE SOUTHWESTERLY CORNER OF LOT 13 OF SAID TRACT, TO THE WESTERLY LINE OF SAID LOT 15, AND BEING A PROLONGATION OF THE SOUTHERLY LINE OF SAID LOT 13.

EXCEPT THEREFROM SUCH PORTIONS, IF ANY, INCLUDED IN THE RIGHT OF WAY OF THE SALT LAKE RAILROAD COMPANY.

ALSO EXCEPT THEREFROM THAT PORTION OF SAID LOT 15 LYING WESTERLY OF A LINE PARALLEL WITH AND DISTANT EASTERLY 220.00 FEET, MEASURED AT RIGHT ANGLES, FROM THE EASTERLY LINE OF THE 250 FOOT STRIP OF LAND DESCRIBED IN THE DEED TO THE LOS ANGELES COUNTY FLOOD CONTROL DISTRICT, RECORDED MARCH 11, 1935 AS INSTRUMENT NO. 391 IN BOOK 13318 PAGE 140 OFFICIAL RECORDS OF SAID COUNTY.

ALSO EXCEPT THEREFROM THAT PORTION OF SAID LOT 15, THE FOLLOWING:

BEGINNING AT THE NORTHEAST CORNER OF LOT 47 OF TRACT NO. 16153, AS SHOWN ON MAP RECORDED IN BOOK 356 PAGES 7 THROUGH 9 INCLUSIVE OF MAPS, THENCE ALONG THE NORTHERLY LINE OF SAID TRACT NO. 16153, NORTH 81 DEGREES 28 MINUTES 42 SECONDS WEST, 95.04 FEET; THENCE NORTH 22 DEGREES 47 MINUTES 29 SECONDS EAST 155.90 FEET TO THE EASTERLY LINE OF SAID LOT 15; THENCE ALONG SAID EASTERLY LINE SOUTH 12 DEGREES 01 MINUTES 12 SECONDS EAST 161.35 FEET TO THE POINT OF BEGINNING, AS

DESCRIPTION-12/04/91 AA

92 2358683

DESCRIPTION

EXHIBIT B LEGAL DESCRIPTION

P

GRANTED TO THE STATE OF CALIFORNIA, BY DEED RECORDED MAY 25, 1961 IN BOOK D1232 PAGE 708 OFFICIAL RECORDS.

dwy

92 2358683

92 2358684

CHICAGO TITLE

WHEN RECORDED MAIL TO
R. W. Lantz/Bank of Newport
2101 E. Coast Hwy.
Newport Beach, CA 92660
SEND TAX NOTICE TO

RECORDED IN OFFICIAL RECORDS
OF LOS ANGELES COUNTY, CA.
DEC 16 1992 AT 8 A.M.
Recorder's Office

FEES 42.00 S 10

92 2358684-17

SPACE ABOVE THIS LINE FOR RECORDER'S USE

DEED OF TRUST

DATED November 17, 1992
BETWEEN See Exhibit A vesting attached hereto and incorporated herein by reference. ("Trustor").
WHOSE ADDRESS IS 3300 Irvine Ave. Ste. 385 Newport Beach, CA 92660 ("Beneficiary").
AND Bank of Newport ("Trustee")
AND Continental Lawyers Title Insurance Company

Trustor conveys to Trustee in trust, with power of sale, all of Trustor's right, title, and interest in and to the following described real property (the "Real Property"), together with all existing or subsequently erected or affixed improvements or fixtures located in the County of Los Angeles, State of California

See Exhibit B Legal description attached hereto and incorporated by reference.

THIS DEED OF TRUST IS FOURTH AND SUBJECT TO THREE DEEDS OF TRUST RECORDING CONCURRENTLY

Trustor presently assigns to Beneficiary all of Trustor's right, title, and interest in and to all rents, revenues, income, issues, and profits (the "Income") from the Real Property described above

Trustor grants Beneficiary a Uniform Commercial Code security interest in the Income and in all equipment, fixtures, furnishings, and other articles of personal property owned by Trustor, now or subsequently attached or affixed to the Real Property described above, together with all accessions, parts, or additions to, all replacements of, and all substitutions for any of such property, and together with all proceeds (including insurance proceeds and refund of premiums) from any sale or other disposition (the "Personal Property"). The Real Property and the Personal Property are collectively referred to as the "Property".

Trustor authorizes Beneficiary, to the extent permitted by applicable law, (a) upon default under the Note, under this Deed of Trust or under any other agreement between Trustor and Beneficiary, (b) at any time Beneficiary reasonably deems itself insecure, or (c) in case of Trustor's death or insolvency, to charge or setoff all sums owing on the Note against any of Trustor's accounts with Beneficiary (whether checking, savings, or some other account), including all accounts held jointly with someone else and all accounts Trustor may open in the future. For this purpose, Trustor grants to Beneficiary a security interest in all such accounts.

Trustor has agreed to provide the Property as collateral to secure an obligation of ☐ Trustor ☒ Dewain R. Butler ("Obligor") in the principal amount of $ 665,000.00. This amount is repayable with interest according to the terms of a promissory note or other credit agreement given to evidence such indebtedness dated March 26, 1986

The term "the Note" as used in this Deed of Trust means the promissory note or other credit agreement describing the repayment terms of the indebtedness, and any notes, agreements, or documents given in renewal, modification, extension or substitution for the promissory note or credit agreement originally issued. The rate of interest on the Note is subject to indexing, adjustment, renewal, or renegotiation.

The term "Indebtedness" as used in this Deed of Trust means all principal and interest payable under the Note plus (a) any amounts expended or advanced by Beneficiary to discharge obligations of Trustor and (b) any expenses incurred by Beneficiary or Trustee to enforce obligations of Trustor hereunder, as permitted under this Deed of Trust, together with interest thereon at the Note rate.

The term "Trustor" is used in this Deed of Trust for convenience of the parties, and use of that term shall not affect the liability of any such person or entity on the Note. Any Trustor who co-signs this Deed of Trust, but does not execute the Note: (a) is co-signing this Deed of Trust only to grant and convey that Trustor's interest in the Property to Trustee under the terms of this Deed of Trust, (b) is not personally liable under the Note except as otherwise provided by law or contract, and (c) agrees that Beneficiary and any other Trustor hereunder may agree to extend, modify, forebear, release any collateral or make any other accommodations or amendments with regard to the terms of this Deed of Trust or the Note, without notice to that Trustor, without that Trustor's consent, and without releasing that Trustor or modifying this Deed of Trust as to that Trustor's interest in the Property, and (d) acknowledges that Beneficiary would not have entered into the lending relationship relating to the Indebtedness except for reliance upon all of the obligations of all the Borrowers under this Deed of Trust.

(Check if applicable)

☐ There is a mobile home on the Real Property, which is covered by this security instrument and which is and shall remain:
☐ Personal Property ☐ Real Property

☒ This Deed of Trust secures a Note under which the currently scheduled final payment of principal and interest will be due on or before December 18, 1992. This Deed of Trust also secures all substitutions, renewals, modifications and extensions of the Note.

☐ The Note is a revolving line of credit. Funds may be advanced by Beneficiary, repaid by Trustor, and subsequently readvanced by Beneficiary. Notwithstanding the amounts outstanding at any particular time, this Deed of Trust secures the total amount of the Note that is shown above. The unpaid balance of the revolving line of credit under the Note may at certain times be zero. A zero balance does not affect the Beneficiary's agreement to advance to the Trustor. Therefore, the interest of Beneficiary under this Deed of Trust will remain in full force and effect notwithstanding a zero balance on the Note.

☐ Indebtedness, as defined above, includes, in addition to the principal amount specified above, any future amounts that Beneficiary may in its discretion loan to Trustor (or Obligor), together with interest thereon, however, not to exceed ☐ $ ☐ unlimited.

☐ This Deed of Trust secures a guaranty between Trustor and Beneficiary, and does not directly secure the obligations due Beneficiary under the Note. Trustor waives any rights or defenses arising by reason of (a) any "one-action" or "anti-deficiency" law, including without limitation California Civil Procedure Code §§ 580d and 726, or any other law that may prevent Beneficiary from bringing any action or claim for deficiency against Trustor, (b) any election of remedies by Beneficiary which may limit Trustor's rights to proceed against any party indebted under the Note, or (c) any disability or defense of any party indebted under the Note, any other guarantor or any other person by reason of cessation of the indebtedness due under the Note for any reason other than full payment thereof.

This Deed of Trust, including the assignment of Income and the security interest, is given to secure payment of the Indebtedness and performance of all obligations of Trustor under this Deed of Trust and is given and accepted on the following terms and conditions:

1. **Payment and Performance.** Trustor shall pay to Beneficiary all amounts secured by this Deed of Trust as they become due, and shall strictly perform all of Trustor's obligations

16.7 Use.
(a) If located in Idaho, the Property either is not more than twenty acres in area or is located within an incorporated city or village
(b) If located in Washington, the Property is not used principally for agricultural or farming purposes
(c) If located in Oregon, the Property is not now used for agricultural, timber, or grazing purposes THIS INSTRUMENT WILL NOT ALLOW USE OF THE PROPERTY DESCRIBED IN THIS INSTRUMENT IN VIOLATION OF APPLICABLE LAND USE LAWS AND REGULATIONS. BEFORE SIGNING OR ACCEPTING THIS INSTRUMENT, THE PERSON ACQUIRING FEE TITLE TO THE PROPERTY SHOULD CHECK WITH THE APPROPRIATE CITY OR COUNTY PLANNING DEPARTMENT TO VERIFY APPROVED USES
(d) If located in Montana, the Property does not exceed fifteen acres and this instrument is a Trust Indenture executed in conformity with the Small Tract Financing Act of Montana
(e) If located in Utah, this instrument is a Trust Deed executed in conformity with the Utah Trust Deed Act, UCA 57-1-19, et seq

16.8 Waiver of Homestead Exemption. Trustor hereby waives the benefit of the homestead exemption as to all sums secured by this Deed of Trust

16.9 Merger. There shall be no merger of the interest or estate created by this Deed of Trust with any other interest or estate in the Property at any time held by or for the benefit of Beneficiary in any capacity, without the written consent of Beneficiary

16.10 Substitute Trustee. Beneficiary, at Beneficiary's option, may from time to time appoint a successor trustee to any Trustee appointed hereunder by an instrument executed and acknowledged by Beneficiary and recorded in the office of the Recorder of the county where the Property is located. The instrument shall contain the name of the original Beneficiary, Trustor, and Trustee, the book and page where this Deed of Trust is recorded, and the name and address of the successor trustee. The successor trustee shall, without conveyance of the Property, succeed to all the title, powers, and duties conferred upon the Trustee herein and by applicable law. This procedure for substitution of trustee shall govern to the exclusion of all other provisions for substitution

16.11 Statement of Obligation. If the Property is in California, Beneficiary may collect a fee not to exceed $50 for furnishing the statement of obligation as provided by Section 2943 of the Civil Code of California

17 Prior Indebtedness.

17.1 Prior Lien. The lien securing the Indebtedness secured by this Deed of Trust is and remains secondary and inferior to the lien securing payment of a prior obligation in the form of a (Check which Applies) ☒ Trust Deed ☐ Mortgage ☐ Land Sale Contract ☐ Other (Specify) _____

(a) The prior obligation has a current principal balance of approximately $ 1,059,000 and is in the original principal amount of $ 1,159,000

Trustor expressly covenants and agrees to pay or see to the payment of the prior indebtedness and to prevent any default thereunder

17.2 Default. If the payment of any installment of principal or any interest on the prior indebtedness is not made within the time required by the note evidencing such indebtedness, or should an event of default occur under the instrument securing such indebtedness and not be cured during any applicable grace period therein, then the Indebtedness secured by this Deed of Trust shall, at the option of Beneficiary, become immediately due and payable, and this Deed of Trust shall be in default

17.3 No Modifications. Trustor shall not enter into any agreement with the holder of any mortgage, deed of trust or other security agreement which has priority over this Deed of Trust by which that agreement is modified, amended, extended, or renewed without the prior written consent of Beneficiary. Trustor shall not request nor accept any future advances under a prior mortgage, deed of trust or other security agreement without the prior written consent of Beneficiary

18 Notice to Trustee. The undersigned Trustor requests that a copy of any Notice of Default and any Notice of Sale hereunder be mailed to the undersigned Trustor at Trustor's address set forth above

TRUSTOR Donald R. Butler

X Donald R. Butler

aka D. R. Butler

TRUSTOR

X

TRUSTOR Emilia P. Butler. The undersigned spouse consents to this Deed of Trust for the purpose of encumbering her interests in community property but no other separate property.

X Emilia P. Butler

TRUSTOR

X

INDIVIDUAL ACKNOWLEDGMENT

STATE OF CALIFORNIA)
) ss
County of ORANGE)

OFFICIAL NOTARY SEAL
JASON FICHER
NOTARY PUBLIC — CALIFORNIA
ORANGE COUNTY
My Comm. Expires SEP 14,1996

On this day personally appeared before me EMILIA P BUTLER

to me known to be (or in California personally known to me or proved to me on the basis of satisfactory evidence to be) the individual, or individuals described in and who executed the within and foregoing instrument, and acknowledged that she signed the same as her free and voluntary act and deed, for the uses and purposes therein mentioned. Given under my hand and official seal this 11TH day of DECEMBER, 1992

BY Dean Ficher Residing at NEWPORT BEACH

Notary Public in and for the state of CALIFORNIA My commission expires 9-16-95

CORPORATE/PARTNERSHIP ACKNOWLEDGMENT

STATE OF)
) ss
County of)

On the day of 19 , before me

personally appeared and known to me to be (or in California personally known to me or proved to me on the basis of satisfactory evidence to be) authorized agents of the corporation (or a partnership, members) of the partnership) that executed the within and foregoing instrument and acknowledged the instrument to be the free and voluntary act and deed of the corporation (or partnership), by authority of its Bylaws or by Resolution of its Board of Directors (or if a partnership, by authority of the partnership agreement), for the uses and purposes therein mentioned, and on oath stated that he was/were authorized to execute and in fact executed this instrument on behalf of the corporation (or partnership)

BY Residing at

Notary Public in and for the state of My commission expires

REQUEST FOR FULL RECONVEYANCE
(To be used only when obligations have been paid in full)

To , Trustee

The undersigned is the legal owner and holder of all indebtedness secured by this Deed of Trust. All sums secured by this Deed of Trust have been fully paid and satisfied. You are hereby directed, on payment to you of any sums owing to you under the terms of this Deed of Trust or pursuant to statute, to reconvey, without warranty, to the parties designated by the terms of this Deed of Trust, the estate now held by you under this Deed of Trust. Please mail the reconveyance and related documents to

Date

Beneficiary

By.

Its.

92-2358684

© 1992 CFI Forms, Orange County, CA

ALL-PURPOSE ACKNOWLEDGMENT

State of California
County of Orange

On December 11, 1992 before me, Julie B Coken "Notary Public"
DATE — NAME, TITLE OF OFFICER (E.G. "JANE DOE, NOTARY PUBLIC")

personally appeared Dewain R. Butler
NAME(S) OF SIGNER(S)

☐ personally known to me - OR - ☑ proved to me on the basis of satisfactory evidence to be the person(s) whose name(s) is/are subscribed to the within instrument and acknowledged to me that he/she/they executed the same in his/her/their authorized capacity(ies), and that by his/her/their signature(s) on the instrument the person(s), or the entity upon behalf of which the person(s) acted, executed the instrument.

Witness my hand and official seal.

OFFICIAL NOTARY SEAL
JULIE B. COKEN
Notary Public — California
ORANGE COUNTY
My Comm. Expires MAY 27, 1995

Julie B Coken
SIGNATURE OF NOTARY

CAPACITY CLAIMED BY SIGNER

☑ INDIVIDUAL(S)
☐ CORPORATE OFFICER(S) _____ TITLE(S)
☐ PARTNER(S)
☐ ATTORNEY-IN-FACT
☐ TRUSTEE(S)
☐ SUBSCRIBING WITNESS
☐ GUARDIAN/CONSERVATOR
☐ OTHER: _____

SIGNER IS REPRESENTING:
NAME OF PERSON(S) OR ENTITY(IES)

92 358684

ATTENTION NOTARY: Although the information requested below is OPTIONAL, it could prevent fraudulent attachment of this certificate to unauthorized document.

THIS CERTIFICATE MUST BE ATTACHED TO THE DOCUMENT DESCRIBED AT RIGHT:

Title or Type of Document DT
Number of Pages 4 Date of Document 11/7/92
Signer(s) Other Than Named Above Emilia Butler

© 1991 NATIONAL NOTARY ASSOCIATION • 8236 Remmet Ave. • P.O. Box 7184 • Canoga Park, CA 91309-7184

6

EXHIBIT A "VESTING"

D. R. Butler, A married man as his sole and separate property as to parcels 1 and 2 as his interests may appear.

Dewain R. Butler, a married man as to Parcel 3 as his interests may appear.

D. R. Butler, A married man as to parcel 4 as his interests may appear.

92 2358684

DESCRIPTION

EXHIBIT B LEGAL DESCRIPTION

7

PARCEL 1:

THOSE PORTIONS OF LOTS 10, 11, 12, 13 AND "C" OF CITRUS GROVE HEIGHTS, IN THE CITY OF PICO RIVERA, COUNTY OF LOS ANGELES, STATE OF CALIFORNIA, AS SHOWN OF MAP RECORDED IN BOOK 22 PAGES 86 AND 87 OF MAPS, IN THE OFFICE OF THE COUNTY RECORDER OF SAID COUNTY, AS ACQUIRED BY THE STATE OF CALIFORNIA BY DEEDS RECORDED IN BOOK 52897 PAGE 407, IN BOOK 55568 PAGE 26, IN BOOK D1102 PAGE 974, AND IN BOOK D1144 PAGE 926, ALL OF OFFICIAL RECORDS IN SAID OFFICE, BOUNDED SOUTHEASTERLY AND EASTERLY BY THE FOLLOWING DESCRIBED LINE:

BEGINNING AT A POINT IN THE SOUTHWESTERLY LINE OF LOT 9 OF SAID CITRUS GROVE HEIGHTS, DISTANT THEREON SOUTH 37 DEGREES 31 MINUTES 00 SECONDS EAST, 40.00 FEET FROM THE MOST WESTERLY CORNER OF SAID LOT 9; THENCE SOUTH 35 DEGREES 30 MINUTES 39 SECONDS WEST, 173.70 FEET; THENCE SOUTH 02 DEGREES 51 MINUTES 50 SECONDS EAST, 254.95 FEET; THENCE SOUTH 15 DEGREES 00 MINUTES 48 SECONDS WEST, 90.06 FEET; THENCE SOUTH 35 DEGREES 50 MINUTES 09 SECONDS WEST, 358.15 FEET; THENCE SOUTH 31 DEGREES 04 MINUTES 57 SECONDS WEST, 582.60 FEET TO THE SOUTHWESTERLY CORNER OF ABOVE MENTIONED ACQUIRED LAND RECORDED IN SAID BOOK D1102.

EXCEPT THEREFROM ALL OIL, MINERALS, NATURAL GAS AND OTHER HYDROCARBONS BY WHATSOEVER NAME KNOWN, THAT MAY BE WITHIN OR UNDER THE HEREIN CONVEYED PARCEL OF LAND, AND THE RIGHT THERETO, TOGETHER WITH CERTAIN OTHER CONDITIONS, AS EXCEPTED AND RESERVED IN A DEED TO THE STATE OF CALIFORNIA RECORDED IN BOOK 52897 PAGE 407, IN BOOK 55568 PAGE 26, IN BOOK D1102 PAGE 974, AND IN BOOK D1144 PAGE 926, ALL OF OFFICIAL RECORDS IN SAID OFFICE.

PARCEL 2:

THAT PORTION OF THAT CERTAIN PARCEL OF LAND IN THE CITY OF OF PICO RIVERA, COUNTY OF LOS ANGELES, STATE OF CALIFORNIA, CONVEYED TO SOUTHERN PACIFIC RAILROAD COMPANY BY DEED RECORDED IN BOOK 31561 PAGE 228 OF OFFICIAL RECORDS IN THE OFFICE OF THE COUNTY RECORDER OF SAID COUNTY, INCLUDED WITHIN THE FOLLOWING DESCRIBED LINES:

BEGINNING AT THE MOST WESTERLY CORNER OF SAID PARCEL OF LAND; THENCE NORTHWESTERLY ALONG A CURVE CONCAVE SOUTHWESTERLY, BEING THE SOUTHWESTERLY BOUNDARY OF SAID PARCEL OF LAND, HAVING A RADIUS OF 419.26 FEET, (A RADIAL LINE TO THE CENTER OF SAID CURVE FROM SAID CORNER BEARS SOUTH 61 DEGREES 37 MINUTES 25 SECONDS WEST) THROUGH A CENTRAL ANGLE OF 3 DEGREES 40 MINUTES 57 SECONDS AN ARC DISTANCE OF 27.92 FEET; THENCE NORTH 45 DEGREES 36 MINUTES 00 SECONDS EAST, 87.15 FEET TO A POINT IN A CURVE CONCAVE SOUTHEASTERLY, HAVING A RADIUS OF 1096.01 FEET, (A RADIAL LINE TO THE CENTER OF LAST SAID CURVE FROM LAST MENTIONED POINT BEARS SOUTH 42 DEGREES 46 MINUTES 00 SECONDS EAST), THENCE NORTHEASTERLY, ALONG SAID LAND MENTIONED CURVE, THROUGH A CENTRAL ANGLE OF 12 DEGREES 00 MINUTES 02 SECONDS, AN ARC DISTANCE OF 229.56 FEET; THENCE NORTH 64 DEGREES 09 MINUTES 12 SECONDS EAST, 361.48 FEET TO A POINT IN THE NORTHEASTERLY CORNER OF SAID PARCEL OF LAND; THENCE SOUTH 67 DEGREES 57 MINUTES 25 SECONDS EAST, ALONG THE EASTERLY BOUNDARY OF SAID PARCEL OF LAND, 49.29 FEET; THENCE SOUTH 63 DEGREES 37 MINUTES 45 SECONDS WEST, ALONG THE SOUTHERLY BOUNDARY OF SAID PARCEL OF LAND, 220.00 FEET; THENCE SOUTH 56 DEGREES 58 MINUTES 56 SECONDS WEST, CONTINUING ALONG SAID SOUTHERLY BOUNDARY, 483.78 FEET TO THE POINT OF BEGINNING.

92 2358684

DESCRIPTION

EXHIBIT B LEGAL DESCRIPTION

EXCEPT THEREFROM ALL OIL, GAS AND OTHER HYDROCARBON SUBSTANCES IN AND UNDER SAID LAND, BUT WITHOUT RIGHT OF SURFACE ENTRY, AS RESERVED IN THE DEED FROM ERNEST A. WILLIMAN, ET AL., RECORDED JULY 15, 1946 IN BOOK 23378 PAGE 442 OFFICIAL RECORDS, AND IN THE DEED DATED OCTOBER 06, 1949 FROM GLADDING, MCBEAN & CO., A CORPORATION, RECORDED NOVEMBER 25, 1949 IN BOOK 31561 PAGE 225 OFFICIAL RECORDS.

ALSO EXCEPT THEREFROM THAT PORTION OF SAID PROPERTY LYING BELOW A DEPTH OF FIVE HUNDRED (500) FEET MEASURED VERTICALLY FROM THE CONTOUR OF THE SURFACE THEREOF; PROVIDED, HOWEVER, THAT SAID GRANTOR, ITS SUCCESSORS AND ASSIGNS, SHALL NOT HAVE THE RIGHT FOR ANY AND ALL PURPOSES TO ENTER UPON, INTO OR THROUGH THE SURFACE OR THE PORTION OF SAID PROPERTY LYING ABOVE 500 FEET, MEASURED VERTICALLY FROM THE CONTOUR OF THE SURFACE OF SAID PROPERTY, AS PROVIDED IN DEED RECORDED FEBRUARY 21, 1974 AS INSTRUMENT NO. 771, OFFICIAL RECORDS.

PARCEL 3:

THAT CERTAIN PARCEL OF LAND SITUATED IN THE CITY OF PICO RIVERA, COUNTY OF LOS ANGELES, STATE OF CALIFORNIA, BEING THAT PORTION OF THAT CERTAIN PARCEL NO. 1 DESCRIBED IN DEED TO LOS ANGELES & SALT LAKE RAILROAD COMPANY, RECORDED IN BOOK 2708 PAGE 131 OFFICIAL RECORDS OF SAID COUNTY, WITHIN LOT 12 OF CITRUS GROVE HEIGHTS, AS PER MAP RECORDED IN BOOK 22 PAGES 86 AND 87 OF MAPS, RECORDS OF SAID COUNTY, MORE PARTICULARLY DESCRIBED AS FOLLOWS:

BEGINNING AT THE MOST SOUTHERLY CORNER OF THAT CERTAIN PARCEL OF LAND DESCRIBED IN DEED TO EDISON SECURITIES COMPANY, RECORDED IN BOOK 17514 PAGE 139 OFFICIAL RECORDS OF SAID COUNTY, SAID POINT BEING SOUTH 72 DEGREES 47 MINUTES EAST 139.79 FEET, MORE OR LESS, FROM THE MOST WESTERLY CORNER OF SAID LOT 12; THENCE ALONG THE SOUTHERLY LINE OF SAID LOT 12; THENCE SOUTH 72 DEGREES 47 MINUTES EAST 277.46 FEET, MORE OR LESS TO THE MOST SOUTHERLY CORNER OF SAID PARCEL NO. 1; THENCE ALONG THE EASTERLY LINES OF SAID PARCEL NO. 1 AS FOLLOWS:

NORTH 0 DEGREES 55 MINUTES 10 SECONDS WEST 165.71 FEET; THENCE NORTH 0 DEGREES 54 MINUTES WEST 259.88 FEET; THENCE NORTH 2 DEGREES 08 MINUTES 40 SECONDS WEST, 93.52 FEET; THENCE NORTH 7 DEGREES 00 MINUTES 20 SECONDS WEST, 60.03 FEET; THENCE NORTH 13 DEGREES 57 MINUTES 30 SECONDS WEST 58.17 FEET; THENCE LEAVING SAID EASTERLY LINES, NORTH 27 DEGREES 48 MINUTES 54 SECONDS WEST, 70.00 FEET; THENCE SOUTH 37 DEGREES 45 MINUTES 40 SECONDS WEST, 77.41 FEET TO THE SOUTHERLY TERMINUS OF THAT CERTAIN WESTERLY LINE IN SAID LOT 12, HAVING A BEARING AND DISTANCE OF "NORTH 17 DEGREES 13 MINUTES 45 SECONDS EAST, 112.00 FEET," THENCE ALONG AN EASTERLY LINE OF SAID PARCEL OF LAND OF EDISON SECURITIES COMPANY, SOUTH 17 DEGREES 13 MINUTES 45 SECONDS WEST, 314.46 FEET, MORE OR LESS; THENCE CONTINUING ALONG AN EASTERLY LINE OF EDISON SECURITIES LAND, SOUTH 13 DEGREES 20 MINUTES 30 SECONDS WEST, 259.98 FEET, MORE OR LESS, TO THE POINT OF BEGINNING.

EXCEPT THEREFROM ALL MINERALS AND ALL MINERAL RIGHTS OF EVERY KIND AND CHARACTER NOW KNOWN TO EXIST OR HEREAFTER DISCOVERED, INCLUDING WITHOUT LIMITING THE GENERALITY OF THE FOREGOING, OIL AND GAS RIGHTS THERETO, TOGETHER WITH THE SOLE, EXCLUSIVE AND PERPETUAL RIGHT TO EXPLORE FOR, REMOVE AND DISPOSE OF SAID MINERALS BY ANY MEANS OR METHODS SUITABLE TO THE GRANTOR, ITS SUCCESSORS AND ASSIGNS, BUT WITHOUT ENTERING UPON OR USING THE SURFACE OF THE LANDS HEREBY

CONVEYED, AND IN SUCH A MANNER AS NOT TO DAMAGE THE SURFACE OF SAID LANDS OR TO INTERFERE WITH THE USE THEREOF BY THE GRANTEE, RESERVED BY LOS ANGELES & SALT LAKE RAILROAD COMPANY, A UTAH CORPORATION, IN DEED RECORDED APRIL 15, 1969 AS INSTRUMENT NO. 325 OFFICIAL RECORDS.

PARCEL 3A:

A NON-EXCLUSIVE EASEMENT FOR PRIVATE ROADWAY PURPOSES ON AND ALONG THAT CERTAIN STRIP OF LAND 30 FEET IN WIDTH, SITUATE IN THE CITY OF PICO RIVERA, COUNTY OF LOS ANGELES, STATE OF CALIFORNIA, WITHIN LOT 15 OF CITRUS GROVE HEIGHTS, AS PER MAP RECORDED IN BOOK 22 PAGES 86 AND 87 OF MAPS, RECORDS OF SAID COUNTY, AND BEING ALL THAT PORTION OF THAT CERTAIN 30.00 FOOT STRIP OF LAND DESCRIBED IN DIRECTOR'S DEED TO LOS ANGELES & SALT LAKE RAILROAD COMPANY, RECORDED IN BOOK D2901 PAGE 810 OFFICIAL RECORDS OF SAID COUNTY.

PARCEL 3B:

A NON-EXCLUSIVE EASEMENT FOR PRIVATE ROADWAY PURPOSES ON AND ALONG A STRIP OF LAND, 30.00 FEET IN WIDTH, SITUATE IN THE CITY OF PICO RIVERA, COUNTY OF LOS ANGELES, STATE OF CALIFORNIA, BEING THE WESTERLY 30.00 FEET OF LOT 13, CITRUS GROVE HEIGHTS, AS PER MAP RECORDED IN BOOK 22 PAGES 86 AND 87 OF MAPS, RECORDS OF SAID COUNTY; EXCEPTING THEREFROM ALL THAT PORTION THEREOF LYING SOUTHEASTERLY OF THE NORTHWESTERLY LINE OF THAT CERTAIN PARCEL OF LAND DESCRIBED IN EASEMENT TO STATE OF CALIFORNIA, RECORDED IN BOOK D2488 PAGE 806 OFFICIAL RECORDS OF SAID COUNTY.

PARCEL 4:

ALL THAT PORTION OF LOT 15 OF CITRUS GROVE HEIGHTS, IN THE CITY OF PICO RIVERA, COUNTY OF LOS ANGELES, STATE OF CALIFORNIA, AS PER MAP RECORDED IN BOOK 22 PAGES 86 AND 87 OF MAPS, LYING NORTHERLY OF A LINE RUNNING NORTH 80 DEGREES 57 MINUTES WEST FROM THE SOUTHWESTERLY CORNER OF LOT 13 OF SAID TRACT, TO THE WESTERLY LINE OF SAID LOT 15, AND BEING A PROLONGATION OF THE SOUTHERLY LINE OF SAID LOT 13.

EXCEPT THEREFROM SUCH PORTIONS, IF ANY, INCLUDED IN THE RIGHT OF WAY OF THE SALT LAKE RAILROAD COMPANY.

ALSO EXCEPT THEREFROM THAT PORTION OF SAID LOT 15 LYING WESTERLY OF A LINE PARALLEL WITH AND DISTANT EASTERLY 220.00 FEET, MEASURED AT RIGHT ANGLES, FROM THE EASTERLY LINE OF THE 250 FOOT STRIP OF LAND DESCRIBED IN THE DEED TO THE LOS ANGELES COUNTY FLOOD CONTROL DISTRICT, RECORDED MARCH 11, 1935 AS INSTRUMENT NO. 391 IN BOOK 13218 PAGE 140 OFFICIAL RECORDS OF SAID COUNTY.

ALSO EXCEPT THEREFROM THAT PORTION OF SAID LOT 15, THE FOLLOWING:

BEGINNING AT THE NORTHEAST CORNER OF LOT 47 OF TRACT NO. 16153, AS SHOWN ON MAP RECORDED IN BOOK 356 PAGES 7 THROUGH 9 INCLUSIVE OF MAPS, THENCE ALONG THE NORTHERLY LINE OF SAID TRACT NO. 16153, NORTH 81 DEGREES 28 MINUTES 42 SECONDS WEST, 95.08 FEET; THENCE NORTH 22 DEGREES 47 MINUTES 29 SECONDS EAST 155.90 FEET TO THE EASTERLY LINE OF SAID LOT 15; THENCE ALONG SAID EASTERLY LINE SOUTH 12 DEGREES 01 MINUTES 12 SECONDS EAST 161.25 FEET TO THE POINT OF BEGINNING, AS

DESCRIPTION

EXHIBIT B LEGAL DESCRIPTION

GRANTED TO THE STATE OF CALIFORNIA, BY DEED RECORDED MAY 25, 1961 IN BOOK D1232 PAGE 708 OFFICIAL RECORDS.

92 2358684

CHICAGO TITLE

92 2358681

Recording Requested By
And After Recordation Return To

BANK OF NEWPORT
Coast Highway at Avocado
Newport Beach, California 92660

42:24.9.17

RECORDED IN OFFICIAL RECORDS
OF LOS ANGELES COUNTY, CA.
DEC 16 1992 AT 8 AM
Recorder's Office

FEE $ 34.00 S

DEED OF TRUST AND ASSIGNMENT OF RENTS (GUARANTY)

THIS DEED OF TRUST, made this 17th day of November 1992,

between See attached Exhibit A vesting attached hereto and incorporated herein by reference.

, herein called Trustor(s), whose address is 3300 Irvine Avenue Suite 385 Newport Beach, CA 92660

, TITLE INSURANCE AND TRUST COMPANY, a California corporation, herein called Trustee, and BANK OF NEWPORT, herein called Beneficiary,

WITNESSETH: That Trustor irrevocably grants, transfers and assigns to Trustee in trust, with power of sale, that real property in Los Angeles

County, California, described as:

See Exhibit B Legal Description attached hereto and incorporated by reference.

together with the rents, issues and profits thereof, subject, however, to the right, power and authority hereinafter given to and conferred upon Beneficiary to collect and apply such rents, issues and profits.

FOR THE PURPOSE OF SECURING:

1. Performance of each agreement of Trustor herein contained. 2. Performance of that certain General Continuing Guaranty of even date herewith executed by Trustor in favor of Beneficiary or order, guarantying the payment of a promissory note dated April 20, 1989 executed by Mountain Fair Associates

A California Limited Partnership in the principal sum of $ 200,000.00

in favor of Beneficiary or order. 3. Payment of any and all obligations and liabilities of Trustor to Beneficiary, whether created directly or acquired by assignment, if the document evidencing any such other obligation or liability or any other writing signed by Trustor, or any successor in interest to Trustor, specifically provides that said obligation is secured by this deed of trust.

TO PROTECT THE SECURITY OF THIS DEED OF TRUST, TRUSTOR AGREES:

(1) To keep said property in good condition and repair; not to remove or demolish any building thereon; to complete or restore promptly and in good and workmanlike manner any building which may be constructed, damaged or destroyed thereon and to pay when due all claims for labor performed and materials furnished therefor; to comply with all laws affecting said property or requiring any alterations or improvements to be made thereon; not to commit or permit waste thereof; not to commit, suffer or permit any act upon said property in violation of law; to cultivate, irrigate, fertilize, fumigate, prune and do all other acts which from the character or use of said property may be reasonably necessary, the specific enumerations herein not excluding the general.

(2) To provide, maintain and deliver to Beneficiary fire insurance satisfactory to and with loss payable to Beneficiary. The amount collected under any fire or other insurance policy may, in the sole and absolute discretion of Beneficiary and without regard for whether its security is impaired, be applied by Beneficiary upon any indebtedness secured hereby and in such order as Beneficiary may determine, or at the option of Beneficiary the entire amount so collected or any part thereof may be released to Trustor. Such application or release shall not cure or waive any default or notice of default hereunder or invalidate any act done pursuant to such notice.

(3) To appear in and defend any action or proceeding purporting to affect the security hereof or the rights or powers of Beneficiary or Trustee; and to pay all costs and expenses, including cost of evidence of title and attorneys' fees in a reasonable sum, in any such action or proceeding in which Beneficiary or Trustee may appear, and in any suit brought by Beneficiary to foreclose this Deed of Trust.

(4) To pay: at least ten days before delinquency all taxes and assessments affecting said property, including assessments on appurtenant water stock; when due, all encumbrances, charges and liens, with interest, on said property or any part thereof, which appear to be prior or superior hereto; all costs, fees and expenses of this Trust.

After the lapse of such time as may then be required by law following the recordation of said notice of default, and notice of sale having been given as then required by law, Trustee, without demand on Trustor, shall sell said property at the time and place fixed by it in said notice of sale, either as a whole or in separate parcels, and in such order as it may determine, at public auction to the highest bidder for cash in lawful money of the United States, payable at time of sale. Trustee may postpone the sale of all or any portion of said property by public announcement at such time and place of sale, and from time to time thereafter may postpone such sale by public announcement of the time fixed by the preceding postponement. Trustee shall deliver to such purchaser its deed conveying the property so sold, but without any covenant or warranty, express or implied. The recitals in such deed of any matters or facts shall be conclusive proof of the truthfulness thereof. Any person, including Trustor, Trustee, or Beneficiary, may purchase at such sale.

3

After deducting all costs, fees and expenses of Trustee and of this Trust, including cost of evidence of title and reasonable attorney's fees in connection with such sale, Trustee shall apply the proceeds of sale to payment of: all sums expended under the terms hereof, not then repaid, with accrued interest at the rate set forth in the promissory note referred to above; all other sums then secured hereby; and the remainder, if any, to the person or persons legally entitled thereto.

(13) Beneficiary, or any successor in ownership of any indebtedness secured hereby, may from time to time, by instrument in writing, substitute a successor or successors to any Trustee named herein or acting hereunder, which instrument, executed by the Beneficiary and duly acknowledged and recorded in the office of the recorder of the county or counties where said property is situated, shall be conclusive proof of proper substitution of such successor Trustee or Trustees, who shall, without conveyance from the Trustee predecessor, succeed to all its title, estate, rights, powers and duties. Said instrument must contain the name of the original Trustor, Trustee and Beneficiary hereunder, the book and page where this Deed is recorded and the name and address of the new Trustee.

(14) That this Deed applies to, inures to the benefit of, and binds all parties hereto, their heirs, legatees, devisees, administrators, executors, successors and assigns. The term Beneficiary shall mean the owner and holder, including pledgees, of the note secured hereby, whether or not named as Beneficiary herein. In this Deed, whenever the context so requires, the masculine gender includes the feminine and/or neuter, and the singular number includes the plural.

(15) That Trustee accepts this Trust when this Deed, duly executed and acknowledged, is made a public record as provided by law. Trustee is not obligated to notify any party hereto of pending sale under any other Deed of Trust or of any action or proceeding in which Trustor, Beneficiary or Trustee shall be a party unless brought by Trustee.

The undersigned Trustor requests that a copy of any Notice of Default and of any Notice of Sale hereunder be mailed to him at his address hereinbefore set forth.

REQUEST FOR COPY OF
NOTICE OF DEFAULT
AND
NOTICE OF SALE UNDER
DEED OF TRUST OR MORTGAGE

In accordance with Section 2924b of the California Civil Code, request is hereby made that a copy of any Notice of Default and a copy of any Notice of Sale under the Deed of Trust (or Mortgage)

recorded on _____, 19___, in Book _____,

Page _____ of the Records of _____ County (or filed for

record with recorder's serial number _____,

_____ County), California executed by _____

as Trustor (or Mortgagor) in which _____ is

named as Beneficiary (or Mortgagee) and _____

is named as Trustee be mailed to Bank of Newport, Coast Highway at Avocado, Newport Beach, California, 92660.

Emilia P. Butler
Emilia P. Butler.
The undersigned spouse consents to this Deed of Trust for the purpose of encumbering her interests in community property but no other separate property.

Dewain R. Butler
Trustor

Dewain R. Butler
aka D. R. Butler
Trustor

92 2358681

ALL-PURPOSE ACKNOWLEDGMENT

State of CALIFORNIA
County of ORANGE

On DECEMBER 11, 1992 before me, DEON FICKES
DATE NAME, TITLE OF OFFICER E.G. "JANE DOE, NOTARY PUBLIC"

personally appeared EMILIA P BUTLER
NAME(S) OF SIGNER(S)

☐ personally known to me - OR - ☒ proved to me on the basis of satisfactory evidence to be the person(s) whose name(s) is/are subscribed to the within instrument and acknowledged to me that he/she/they executed the same in his/her/their authorized capacity(ies), and that by his/her/their signature(s) on the instrument the person(s), or the entity upon behalf of which the person(s) acted, executed the instrument.

Witness my hand and official seal.

OFFICIAL NOTARY SEAL
DEON FICKES
Notary Public — California
ORANGE COUNTY
My Comm. Expires SEP 16,1995

92 2358681 Deon Fickes
SIGNATURE OF NOTARY

CAPACITY CLAIMED BY SIGNER

☒ INDIVIDUAL(S)
☐ CORPORATE _____
OFFICER(S) _____ TITLE(S)
☐ PARTNER(S)
☐ ATTORNEY-IN-FACT
☐ TRUSTEE(S)
☐ SUBSCRIBING WITNESS
☐ GUARDIAN/CONSERVATOR
☐ OTHER _____

SIGNER IS REPRESENTING:
NAME OF PERSON(S) OR ENTITY(IES)

ATTENTION NOTARY: Although the information requested below is OPTIONAL, it could prevent fraudulent attachment of this certificate to unauthorized document

THIS CERTIFICATE MUST BE ATTACHED TO THE DOCUMENT DESCRIBED AT RIGHT:

Title or Type of Document DT GUAR
Number of Pages 7 Date of Document 11-17-92
Signer(s) Other Than Named Above DELAINE L BUTLER

© 1991 NATIONAL NOTARY ASSOCIATION • 8236 Remmet Ave. • P.O. Box 7184 • Canoga Park, CA 91309-7184

ALL-PURPOSE ACKNOWLEDGMENT

State of California
County of Orange

On December 11, 1992 before me, Julie B Cohen "Notary Public"
DATE NAME, TITLE OF OFFICER E.G. "JANE DOE, NOTARY PUBLIC"

personally appeared Delaine L Butler
NAME(S) OF SIGNER(S)

☐ personally known to me - OR - ☒ proved to me on the basis of satisfactory evidence to be the person(s) whose name(s) is/are subscribed to the within instrument and acknowledged to me that he/she/they executed the same in his/her/their authorized capacity(ies), and that by his/her/their signature(s) on the instrument the person(s), or the entity upon behalf of which the person(s) acted, executed the instrument.

Witness my hand and official seal.

OFFICIAL NOTARY SEAL
JULIE B COHEN
Notary Public — California
ORANGE COUNTY
My Comm. Expires MAY 27 1994

92 2358681 Julie B Cohen
SIGNATURE OF NOTARY

CAPACITY CLAIMED BY SIGNER

☒ INDIVIDUAL(S)
☐ CORPORATE _____
OFFICER(S) _____ TITLE(S)
☐ PARTNER(S)
☐ ATTORNEY-IN-FACT
☐ TRUSTEE(S)
☐ SUBSCRIBING WITNESS
☐ GUARDIAN/CONSERVATOR
☐ OTHER _____

SIGNER IS REPRESENTING:
NAME OF PERSON(S) OR ENTITY(IES)

ATTENTION NOTARY: Although the information requested below is OPTIONAL, it could prevent fraudulent attachment of this certificate to unauthorized document

THIS CERTIFICATE MUST BE ATTACHED TO THE DOCUMENT DESCRIBED AT RIGHT:

Title or Type of Document D/T & Assign of Rents
Number of Pages 3 Date of Document 11/17/92
Signer(s) Other Than Named Above Emilia P. Butler

© 1991 NATIONAL NOTARY ASSOCIATION • 8236 Remmet Ave. • P.O. Box 7184 • Canoga Park, CA 91309-7184

EXHIBIT A "VESTING"

D. R. Butler, A married man as his sole and separate property as to parcels 1 and 2 as his interests may appear.

Dewain R. Butler, a married man as to Parcel 3 as his interests may appear.

D. R. Butler, A married man as to parcel 4 as his interests may appear.

92 2358681

DESCRIPTION

EXHIBIT B LEGAL DESCRIPTION

PARCEL 1:

THOSE PORTIONS OF LOTS 10, 11, 12, 13 AND "C" OF CITRUS GROVE HEIGHTS, IN THE CITY OF PICO RIVERA, COUNTY OF LOS ANGELES, STATE OF CALIFORNIA, AS SHOWN OF MAP RECORDED IN BOOK 22 PAGES 86 AND 87 OF MAPS, IN THE OFFICE OF THE COUNTY RECORDER OF SAID COUNTY, AS ACQUIRED BY THE STATE OF CALIFORNIA BY DEEDS RECORDED IN BOOK 52897 PAGE 407, IN BOOK 55568 PAGE 26, IN BOOK D1102 PAGE 974, AND IN BOOK D1144 PAGE 926, ALL OF OFFICIAL RECORDS IN SAID OFFICE, BOUNDED SOUTHEASTERLY AND EASTERLY BY THE FOLLOWING DESCRIBED LINE:

BEGINNING AT A POINT IN THE SOUTHWESTERLY LINE OF LOT 9 OF SAID CITRUS GROVE HEIGHTS, DISTANT THEREON SOUTH 37 DEGREES 31 MINUTES 00 SECONDS EAST, 40.00 FEET FROM THE MOST WESTERLY CORNER OF SAID LOT 9; THENCE SOUTH 35 DEGREES 30 MINUTES 39 SECONDS WEST, 173.70 FEET; THENCE SOUTH 02 DEGREES 51 MINUTES 50 SECONDS EAST, 254.95 FEET; THENCE SOUTH 15 DEGREES 00 MINUTES 48 SECONDS WEST, 90.06 FEET; THENCE SOUTH 15 DEGREES 50 MINUTES 09 SECONDS WEST, 358.15 FEET; THENCE SOUTH 31 DEGREES 04 MINUTES 57 SECONDS WEST, 582.60 FEET TO THE SOUTHWESTERLY CORNER OF ABOVE MENTIONED ACQUIRED LAND RECORDED IN SAID BOOK D1102.

EXCEPT THEREFROM ALL OIL, MINERALS, NATURAL GAS AND OTHER HYDROCARBONS BY WHATSOEVER NAME KNOWN, THAT MAY BE WITHIN OR UNDER THE HEREIN CONVEYED PARCEL OF LAND, AND THE RIGHT THERETO, TOGETHER WITH CERTAIN OTHER CONDITIONS, AS EXCEPTED AND RESERVED IN A DEED TO THE STATE OF CALIFORNIA RECORDED IN BOOK 52897 PAGE 407, IN BOOK 55568 PAGE 26, IN BOOK D1102 PAGE 974, AND IN BOOK D1144 PAGE 926, ALL OF OFFICIAL RECORDS IN SAID OFFICE.

PARCEL 2:

THAT PORTION OF THAT CERTAIN PARCEL OF LAND IN THE CITY OF OF PICO RIVERA, COUNTY OF LOS ANGELES, STATE OF CALIFORNIA, CONVEYED TO SOUTHERN PACIFIC RAILROAD COMPANY BY DEED RECORDED IN BOOK 31561 PAGE 228 OF OFFICIAL RECORDS IN THE OFFICE OF THE COUNTY RECORDER OF SAID COUNTY, INCLUDED WITHIN THE FOLLOWING DESCRIBED LINES:

BEGINNING AT THE MOST WESTERLY CORNER OF SAID PARCEL OF LAND; THENCE NORTHWESTERLY ALONG A CURVE CONCAVE SOUTHWESTERLY, BEING THE SOUTHWESTERLY BOUNDARY OF SAID PARCEL OF LAND, HAVING A RADIUS OF 419.26 FEET, (A RADIAL LINE TO THE CENTER OF SAID CURVE FROM SAID CORNER BEARS SOUTH 61 DEGREES 37 MINUTES 25 SECONDS WEST) THROUGH A CENTRAL ANGLE OF 3 DEGREES 48 MINUTES 57 SECONDS AN ARC DISTANCE OF 27.92 FEET; THENCE NORTH 45 DEGREES 36 MINUTES 00 SECONDS EAST, 87.15 FEET TO A POINT IN A CURVE CONCAVE SOUTHEASTERLY, HAVING A RADIUS OF 1096.01 FEET, (A RADIAL LINE TO THE CENTER OF LAST SAID CURVE FROM LAST MENTIONED POINT BEARS SOUTH 42 DEGREES 46 MINUTES 00 SECONDS EAST), THENCE NORTHEASTERLY, ALONG SAID LAND MENTIONED CURVE, THROUGH A CENTRAL ANGLE OF 12 DEGREES 00 MINUTES 02 SECONDS, AN ARC DISTANCE OF 229.56 FEET; THENCE NORTH 64 DEGREES 09 MINUTES 12 SECONDS EAST, 361.48 FEET TO A POINT IN THE NORTHEASTERLY CORNER OF SAID PARCEL OF LAND; THENCE SOUTH 67 DEGREES 57 MINUTES 25 SECONDS EAST, ALONG THE EASTERLY BOUNDARY OF SAID PARCEL OF LAND, 49.29 FEET; THENCE SOUTH 62 DEGREES 37 MINUTES 45 SECONDS WEST, ALONG THE SOUTHERLY BOUNDARY OF SAID PARCEL OF LAND, 220.00 FEET; THENCE SOUTH 56 DEGREES 58 MINUTES 56 SECONDS WEST, CONTINUING ALONG SAID SOUTHERLY BOUNDARY, 403.78 FEET TO THE POINT OF BEGINNING.

92 2358681

DESCRIPTION

EXHIBIT B LEGAL DESCRIPTION

EXCEPT THEREFROM ALL OIL, GAS AND OTHER HYDROCARBON SUBSTANCES IN AND UNDER SAID LAND, BUT WITHOUT RIGHT OF SURFACE ENTRY, AS RESERVED IN THE DEED FROM ERNEST A. WILDMAN, ET AL., RECORDED JULY 15, 1946 IN BOOK 23278 PAGE 442 OFFICIAL RECORDS, AND IN THE DEED DATED OCTOBER 06, 1949 FROM GLADDING, MCBEAN & CO., A CORPORATION, RECORDED NOVEMBER 25, 1949 IN BOOK 31561 PAGE 225 OFFICIAL RECORDS.

ALSO EXCEPT THEREFROM THAT PORTION OF SAID PROPERTY LYING BELOW A DEPTH OF FIVE HUNDRED (500) FEET MEASURED VERTICALLY FROM THE CONTOUR OF THE SURFACE THEREOF; PROVIDED, HOWEVER, THAT SAID GRANTOR, ITS SUCCESSORS AND ASSIGNS, SHALL NOT HAVE THE RIGHT FOR ANY AND ALL PURPOSES TO ENTER UPON, INTO OR THROUGH THE SURFACE OR THE PORTION OF SAID PROPERTY LYING ABOVE 500 FEET, MEASURED VERTICALLY FROM THE CONTOUR OF THE SURFACE OF SAID PROPERTY, AS PROVIDED IN DEED RECORDED FEBRUARY 21, 1974 AS INSTRUMENT NO. 771, OFFICIAL RECORDS.

PARCEL 3:

THAT CERTAIN PARCEL OF LAND SITUATED IN THE CITY OF PICO RIVERA, COUNTY OF LOS ANGELES, STATE OF CALIFORNIA, BEING THAT PORTION OF THAT CERTAIN PARCEL NO. 1 DESCRIBED IN DEED TO LOS ANGELES & SALT LAKE RAILROAD COMPANY, RECORDED IN BOOK 2708 PAGE 131 OFFICIAL RECORDS OF SAID COUNTY, WITHIN LOT 12 OF CITRUS GROVE HEIGHTS, AS PER MAP RECORDED IN BOOK 22 PAGES 86 AND 87 OF MAPS, RECORDS OF SAID COUNTY, MORE PARTICULARLY DESCRIBED AS FOLLOWS:

BEGINNING AT THE MOST SOUTHERLY CORNER OF THAT CERTAIN PARCEL OF LAND DESCRIBED IN DEED TO EDISON SECURITIES COMPANY, RECORDED IN BOOK 37534 PAGE 139 OFFICIAL RECORDS OF SAID COUNTY, SAID POINT BEING SOUTH 72 DEGREES 47 MINUTES EAST 139.79 FEET, MORE OR LESS, FROM THE MOST WESTERLY CORNER OF SAID LOT 12; THENCE ALONG THE SOUTHERLY LINE OF SAID LOT 12; THENCE SOUTH 72 DEGREES 47 MINUTES EAST 277.46 FEET, MORE OR LESS TO THE MOST SOUTHERLY CORNER OF SAID PARCEL NO. 1; THENCE ALONG THE EASTERLY LINES OF SAID PARCEL NO. 1 AS FOLLOWS:

NORTH 0 DEGREES 55 MINUTES 10 SECONDS WEST 165.71 FEET; THENCE NORTH 0 DEGREES 54 MINUTES WEST 259.88 FEET; THENCE NORTH 2 DEGREES 08 MINUTES 40 SECONDS WEST, 93.52 FEET; THENCE NORTH 7 DEGREES 00 MINUTES 20 SECONDS WEST, 60.03 FEET; THENCE NORTH 13 DEGREES 57 MINUTES 30 SECONDS WEST 58.17 FEET; THENCE LEAVING SAID EASTERLY LINES, NORTH 27 DEGREES 48 MINUTES 54 SECONDS WEST, 70.00 FEET; THENCE SOUTH 37 DEGREES 45 MINUTES 40 SECONDS WEST, 77.32 FEET TO THE SOUTHERLY TERMINUS OF THAT CERTAIN WESTERLY LINE IN SAID LOT 12, HAVING A BEARING AND DISTANCE OF "NORTH 17 DEGREES 13 MINUTES 45 SECONDS EAST, 112.00 FEET," THENCE ALONG AN EASTERLY LINE OF SAID PARCEL OF LAND OF EDISON SECURITIES COMPANY, SOUTH 17 DEGREES 13 MINUTES 45 SECONDS WEST, 314.46 FEET, MORE OR LESS; THENCE CONTINUING ALONG AN EASTERLY LINE OF EDISON SECURITIES LAND, SOUTH 13 DEGREES 20 MINUTES 30 SECONDS WEST, 259.98 FEET, MORE OR LESS, TO THE POINT OF BEGINNING.

EXCEPT THEREFROM ALL MINERALS AND ALL MINERAL RIGHTS OF EVERY KIND AND CHARACTER NOW KNOWN TO EXIST OR HEREAFTER DISCOVERED, INCLUDING WITHOUT LIMITING THE GENERALITY OF THE FOREGOING, OIL AND GAS RIGHTS THERETO, TOGETHER WITH THE SOLE, EXCLUSIVE AND PERPETUAL RIGHT TO EXPLORE FOR, REMOVE AND DISPOSE OF SAID MINERALS BY ANY MEANS OR METHODS SUITABLE TO THE GRANTOR, ITS SUCCESSORS AND ASSIGNS, BUT WITHOUT ENTERING UPON OR USING THE SURFACE OF THE LANDS HEREBY

DESCRIPTION

EXHIBIT B LEGAL DESCRIPTION

CONVEYED, AND IN SUCH A MANNER AS NOT TO DAMAGE THE SURFACE OF SAID LANDS OR TO INTERFERE WITH THE USE THEREOF BY THE GRANTEE, RESERVED BY LOS ANGELES & SALT LAKE RAILROAD COMPANY, A UTAH CORPORATION, IN DEED RECORDED APRIL 15, 1969 AS INSTRUMENT NO. 325 OFFICIAL RECORDS.

PARCEL 3A:

A NON-EXCLUSIVE EASEMENT FOR PRIVATE ROADWAY PURPOSES ON AND ALONG THAT CERTAIN STRIP OF LAND 30 FEET IN WIDTH, SITUATE IN THE CITY OF PICO RIVERA, COUNTY OF LOS ANGELES, STATE OF CALIFORNIA, WITHIN LOT 15 OF CITRUS GROVE HEIGHTS, AS PER MAP RECORDED IN BOOK 22 PAGES 86 AND 87 OF MAPS, RECORDS OF SAID COUNTY, AND BEING ALL THAT PORTION OF THAT CERTAIN 30.00 FOOT STRIP OF LAND DESCRIBED IN DIRECTOR'S DEED TO LOS ANGELES & SALT LAKE RAILROAD COMPANY, RECORDED IN BOOK D2901 PAGE 810 OFFICIAL RECORDS OF SAID COUNTY.

PARCEL 3B:

A NON-EXCLUSIVE EASEMENT FOR PRIVATE ROADWAY PURPOSES ON AND ALONG A STRIP OF LAND, 30.00 FEET IN WIDTH, SITUATE IN THE CITY OF PICO RIVERA, COUNTY OF LOS ANGELES, STATE OF CALIFORNIA, BEING THE WESTERLY 30.00 FEET OF LOT 13, CITRUS GROVE HEIGHTS, AS PER MAP RECORDED IN BOOK 22 PAGES 86 AND 87 OF MAPS, RECORDS OF SAID COUNTY; EXCEPTING THEREFROM ALL THAT PORTION THEREOF LYING SOUTHEASTERLY OF THE NORTHWESTERLY LINE OF THAT CERTAIN PARCEL OF LAND DESCRIBED IN EASEMENT TO STATE OF CALIFORNIA, RECORDED IN BOOK D2488 PAGE 804 OFFICIAL RECORDS OF SAID COUNTY.

PARCEL 4:

ALL THAT PORTION OF LOT 15 OF CITRUS GROVE HEIGHTS, IN THE CITY OF PICO RIVERA, COUNTY OF LOS ANGELES, STATE OF CALIFORNIA, AS PER MAP RECORDED IN BOOK 22 PAGES 86 AND 87 OF MAPS, LYING NORTHERLY OF A LINE RUNNING NORTH 80 DEGREES 57 MINUTES WEST FROM THE SOUTHWESTERLY CORNER OF LOT 13 OF SAID TRACT, TO THE WESTERLY LINE OF SAID LOT 15, AND BEING A PROLONGATION OF THE SOUTHERLY LINE OF SAID LOT 13.

EXCEPT THEREFROM SUCH PORTIONS, IF ANY, INCLUDED IN THE RIGHT OF WAY OF THE SALT LAKE RAILROAD COMPANY.

ALSO EXCEPT THEREFROM THAT PORTION OF SAID LOT 15 LYING WESTERLY OF A LINE PARALLEL WITH AND DISTANT EASTERLY 220.00 FEET, MEASURED AT RIGHT ANGLES, FROM THE EASTERLY LINE OF THE 250 FOOT STRIP OF LAND DESCRIBED IN THE DEED TO THE LOS ANGELES COUNTY FLOOD CONTROL DISTRICT, RECORDED MARCH 11, 1935 AS INSTRUMENT NO. 391 IN BOOK 13318 PAGE 140 OFFICIAL RECORDS OF SAID COUNTY.

ALSO EXCEPT THEREFROM THAT PORTION OF SAID LOT 15, THE FOLLOWING:

BEGINNING AT THE NORTHEAST CORNER OF LOT 47 OF TRACT NO. 16153, AS SHOWN ON MAP RECORDED IN BOOK 356 PAGES 7 THROUGH 9 INCLUSIVE OF MAPS, THENCE ALONG THE NORTHERLY LINE OF SAID TRACT NO. 16153, NORTH 81 DEGREES 28 MINUTES 42 SECONDS WEST, 95.04 FEET; THENCE NORTH 22 DEGREES 47 MINUTES 29 SECONDS EAST 155.90 FEET TO THE EASTERLY LINE OF SAID LOT 15; THENCE ALONG SAID EASTERLY LINE SOUTH 12 DEGREES 01 MINUTES 12 SECONDS EAST 161.35 FEET TO THE POINT OF BEGINNING, AS

RECORDING REQUESTED BY

AND WHEN RECORDED MAIL TO

NAME VIRGIL J. BUTLER
ADDRESS P.O. Box 4102
CITY & STATE Covina, California 91723

Title Order No. _____ Escrow No. _____

93 1169516

RECORDED/FILED IN OFFICIAL RECORDS
RECORDER'S OFFICE
LOS ANGELES COUNTY
CALIFORNIA
1 MIN. PAST 3 P.M. JUN 18 1993

SPACE ABOVE THIS LINE FOR RECORDER'S USE

DEED OF TRUST WITH ASSIGNMENTS OF RENTS

T-5316-V

This DEED OF TRUST, made this first day of March, 1993, between

DEWAIN R. BUTLER herein called TRUSTOR,
whose address is 3300 Irvine Avenue, #385, Newport Beach, California 92660
(Number and Street) (City) (State) (Zip Code)

CHICAGO TITLE COMPANY, a California Corporation, herein called TRUSTEE, and

FRIEDA BUTLER, herein called BENEFICIARY,

Trustor irrevocably grants, transfers and assigns to Trustee in Trust, with Power of Sale that property in the City of Pico Rivera, County of Los Angeles, California, described as:

Per attached Exhibit "A"

Together with the rents, issues and profits thereof, subject, however, to the right, power and authority hereinafter given to and conferred upon Beneficiary to collect and apply such rents, issues and profits.

For the Purpose of Securing (1) payment of the sum of $ 107,902.14 with interest thereon according to the terms of a promissory note or notes of even date herewith made by Trustor, payable to order of Beneficiary, and extensions or renewals thereof; (2) the performance of each agreement of Trustor incorporated by reference or contained herein or reciting it is so secured; (3) Payment of additional sums and interest thereon which may hereafter be loaned to Trustor, or his successors or assigns, when evidenced by a promissory note or notes reciting that they are secured by this Deed of Trust.

To protect the security of this Deed of Trust, and with respect to the property above described, Trustor expressly makes each and all of the agreements, and adopts and agrees to perform and be bound by each and all of the terms and provisions set forth in subdivision A of that certain Fictitious Deed of Trust referenced herein, and it is mutually agreed that all of the provisions set forth in subdivision B of that certain Fictitious Deed of Trust recorded in the book and page of Official Records in the office of the county recorder of the county where said property is located, noted below opposite the name of such county, namely:

COUNTY	BOOK	PAGE	COUNTY	BOOK	PAGE	COUNTY	BOOK	PAGE	COUNTY	BOOK	PAGE
Alameda	1288	556	Kings	858	713	Placer	1028	379	Sierra	38	187
Alpine	3	130-31	Lake	437	119	Plumas	186	1307	Siskiyou	506	762
Amador	133	436	Lassen	182	367	Riverside	3778	347	Solano	1287	621
Butte	1339	513	Los Angeles	T-3878	874	Sacramento	71-10-26	815	Sonoma	2087	427
Calaveras	186	338	Madera	911	136	San Benito	300	406	Stanislaus	1970	56
Colusa	323	391	Marin	1849	122	San Bernardino	6213	768	Sutter	886	585
Contra Costa	4684	1	Mariposa	98	453	San Francisco	A-804	526	Tehama	467	183
Del Norte	101	549	Mendocino	667	99	San Joaquin	2856	283	Trinity	108	595
El Dorado	704	635	Merced	1868	753	San Luis Obispo	1311	137	Tulare	2830	169
Fresno	5882	623	Modoc	191	99	San Mateo	4778	175	Tuolumne	177	100
Glenn	469	76	Mono	69	302	Santa Barbara	2066	881	Ventura	2807	237
Humboldt	861	83	Monterey	357	239	Santa Clara	6626	664	Yolo	799	16
Imperial	1189	701	Napa	704	742	Santa Cruz	1638	667	Yuba	368	693
Inyo	165	672	Nevada	383	94	Shasta	800	633			
Kern	3756	690	Orange	7182	18	San Diego Series 5 Book 1964, Page 149774					

To inure to and bind the parties hereto, with respect to the property above described. Said agreements, terms and provisions contained in said subdivisions A and B, (identical in all counties, and printed on the reverse side hereof) are by the within reference thereto, incorporated herein and made a part of this Deed of Trust for all purposes as fully as if set forth at length herein, and Beneficiary may charge for a statement regarding the obligation secured hereby, provided the charge thereof does not exceed the maximum allowed by laws.

The undersigned Trustor, requests that a copy of any notice of default and any notice of sale hereunder be mailed to him at his address hereinbefore set forth.

Signature of Trustor

Dewain R. Butler

DEWAIN R. BUTLER

STATE OF CALIFORNIA
COUNTY OF Orange } S.S.

On April 16, 1993 before me,
M.E. McKinney
a Notary Public in and for said County and State, personally appeared
Dewain R. Butler

personally known to me (or proved to me on the basis of satisfactory evidence) to be the person(s) whose name(s) is/are subscribed to the within instrument and acknowledged to me that he/she/they executed the same in his/her/their authorized capacity(ies), and that by his/her/their signature(s) on the instrument the person(s), or the entity upon behalf of which the person(s) acted, executed the instrument.

WITNESS my hand and official seal

Signature M.E. McKinney

OFFICIAL SEAL
M. E. MCKINNEY
NOTARY PUBLIC-CALIFORNIA
ORANGE COUNTY
MY COMM. EXP. APR. 20, 1994

(This area for official notarial seal)

Form 2982 (10-91)

EXHIBIT "A"

The land referred to is situated in the county of Los Angeles, State of California and is described as follows:

PARCEL 1:
Those portions of Lots 10, 11, 12, 13, and "C" of Citrus Grove Heights, in the city of Pico Rivera, as shown on map recorded in Book 22, Pages 86 and 87 of Maps, in the office of the county recorder of said county, as acquired by the State of California by deeds recorded in Book 52897 page 407, in Book 55568 page 26, in Book D1102 page 974, and in Book D1144 Page 926, all of Official Records, in said office, bounded Southeasterly and Easterly by the following described line:

Beginning at a point in the Southwesterly line of Lot 9 of said Citrus Grove Heights, distant thereon South 37° 31' 00" East, 40.00 feet from the most Westerly corner of said Lot 9; thence South 35°30'39" West 173.70 feet; thence South 02° 51' 50" East, 254.95 feet; thence South 15° 00' 48" West 90.06 feet; thence South 35° 50' 09" West 358.15 feet; thence South 31° 04' 57" West 582.60 feet to the Southwesterly corner of above mentioned acquired land recorded in said Book D1102 page 974 Official Records.

EXCEPT therefrom all oil, minerals, natural gas and other hydrocarbons by whatsoever name known, that may be within or under the herein conveyed parcel of land, and the right thereto, together with certain other conditions, as excepted and reserved in a deed to the state of California recorded in Book 52897 Page 407, in Book 55568 Page 326, in Book D1102 Page 974, and in Book D1144 Page 926, all of Official Records , in said office.

PARCEL 2:
That portion of that certain parcel of land in the city of Pico Rivera, conveyed to Southern Pacific Railroad Company by deed recorded in Book 31561 Page 228, Official Records, included within the following described lines:

Beginning at the most Westerly corner of said parcel of land, thence Northwesterly along a curve concave Southwesterly being the Southwesterly boundary of said parcel of land, having a radius of 419.26 feet (a radial line to center of said curve from said corner bears South 61° 37' 25" West) through a central angle of 3° 40' 57" an arc distance of 27.92 feet; thence North 45° 36' 00" East, 87.15 feet to a point in a curve concave Southeasterly, having a radius of 1096.01 feet, (a radial line to the center of last said curve from last mentioned point bears South 42° 46' 00" East); thence Northeasterly, along said land mentioned curve, through a central angle of 12° 00' 02", an arc distance of 229.56 feet; thence North 64° 09' 12" East, 361.48 feet to a point in the Northeasterly corner of said parcel of land; thence South 67° 57' 25" East, along the Easterly boundary of said parcel of land, 49.29 feet; thence South 63° 37' 45" West, along the Southerly boundry of said parcel of land, 220.00 feet; thence South 56° 58' 56" West, continuing along said Southerly boundary, 483.78 feet to the point of beginning.

EXCEPT therefrom all oil, gas, and other hydrocarbon substances in and under said land, but without right of surface entry, as reserved in the deed from Ernest A. Wildman, et al., recorded July 15, 1946 in book 23378 Page 442, Official Records, and in the deed dated October 6, 1949 from Gladding, McBean & Co., a corporation, recorded November 25, 1949 in Book 31561 Page 225, Official Records.

ALSO EXCEPT therefrom that portion of said property lying below a depth of 500 feet measured vertically from the contour of the surface thereof; provided, however, that said grantor, its successors and assigns, shall not have the right for any and all purposes to enter upon, into or through the surface or the portion of said property lying above 500 feet, measured vertically from the contour of the surface of said property, as provided in deed recorded February 21, 1974 as Instrument No. 771.

PARCEL 3:
That certain parcel of land situated in the city of Pico Rivera, being that portion of that certain Parcel 1, described in deed to Los Angeles and Salt Lake Railroad Company, recorded in Book 2708 Page 131, Official Records; within Lot 12 of Citrus Grove Heights, as per map recorded in Book 22 Pages 86 and 87 of Maps, more particularly described as follows:

JUN 18 1993

Beginning at the most Southerly corner of that certain parcel of land described in deed to Edison Securities Company, recorded in Book 37534 Page 139, Official Records of said county, said point being South 72° 47' East 139.79 feet, more or less, from the most Westerly corner of said Lot 12; thence along the Southerly line of said Lot 12; thence South 72° 47' East 277.46 feet, more or less, to the most Southerly corner of said Parcel 1; thence along the Easterly lines of said Parcel 1 as follows:

North 0° 55' 10" West 165.71 feet, thence North 0° 54' West 259.88 feet; thence North 2° 08' 40" West 93.52 feet, thence North 7° 00' 20" West 60.03 feet; thence North 13° 57' 30" West 59.17 feet; thence leaving said Easterly lines, North 27° 48' 54" West, 70.00 feet; thence South 37° 45' 40" West 77.41 feet to the Southerly terminus of that certain Westerly line in said Lot 12, having a bearing and distance of North 17° 13' 45" East, 112.00 feet; thence along an Easterly line of said parcel of land of Edison Securities Company, South 17° 13' 45" West, 314.46 feet, more or less; thence continuing along an Easterly line of Edison Securities Land, South 13° 20'30" West, 259.98 feet, more or less, to the point of beginning.

EXCEPT therefrom all minerals and all mineral rights of every kind and character now known to exist or hereafter discovered, including without limiting the generality of the foregoing, oil and gas rights thereto, together with the sole, exclusive and perpetual right of explore for, remove and dispose of said minerals by any means or methods suitable to the grantor, its successors and assigns, but without entering upon or using the surface of the lands hereby conveyed, and in such a manner as not to damage the surface of said lands or to interfere with the use thereof by the Grantee, reserved by Los Angeles and Salt Lake Railroad Company, a Utah corporation, in deed recorded April 15, 1969 as Instrument No. 325.

PARCEL 3A:
A non-exclusive easement for private roadway purposes on and along that certain strip of land 30 feet in width, situate in the city of Pico Rivera, within Lot 15 of Citrus Grove Heights, as per map recorded in Book 22 Pages 86 and 87 of Maps, and being all that portion of that certain 30.00 foot strip of land described in Director's Deed to Los Angeles & Salt Lake Railroad Company, recorded in Book 02901 Page 810, Official Records.

PARCEL 3B:
A non-exclusive easement for private roadway purposes on and along a strip of land 30.00 feet in width, situate in the city of Pico Rivera, being the Westerly 30.00 feet of Lot 13, Citrus Grove Heights, as per map recorded in Book 22 Pages 86 and 87 of Maps, records of said county, excepting therefrom all that portion thereof lying Southeasterly of the Northwesterly line of that certain parcel of land described in easement to State of California, recorded in book D2488 page 804, Official Records.

PARCEL 4:
All that portion of Lot 15 of Citrus Grove Heights, in the city of Pico Rivera, as per map recorded in Book 22 Pages 86 and 87 of Maps, lying Northerly of a line running North 80° 57' West from the Southwesterly corner of Lot 13 of said Tract, to the Westerly line of said Lot 15, and being a prolongation of the Southerly line of said Lot 13.

EXCEPT therefrom such portions, if any, included in the right of way of the Salt Lake Railroad Company.

ALSO EXCEPT therefrom that portion of said Lot 15 lying Westerly of a line parallel with and distant Easterly 220.00 feet, measured at right angles, from the Easterly line of the 250 foot strip of land described in the deed to the Los Angeles County Flood Control District, recorded March 11, 1935 as Instrument No. 391 in book 13318 Page 140, Official Records.

ALSO EXCEPT therefrom that portion of said Lot 15, the following:

Beginning at the Northeast corner of Lot 47 of tract 16153, as shown on map recorded in Book 356 Pages 7 through 9 inclusive of Maps; thence along the Northerly line of said Tract 16153, North 81° 28' 42" West, 95.04 feet; thence North 22° 47' 29" East 155.90 feet to the Easterly line of said Lot 15; thence along said Easterly line South 12° 01' 12" East 161.35 feet to the point of beginning, as granted to the state of California, by deed recorded May 25, 1961 in Book D1232 Page 708, Official Records.

AND WHEN RECORDED MAIL TO

NAME VIRGIL J. BUTLER
ADDRESS P.O. Box 4102
CITY & STATE Covina, California 91723

Title Order No. _____ Escrow No. _____

93 1169517

RECORDED/FILED IN OFFICIAL RECORDS
RECORDER'S OFFICE
LOS ANGELES COUNTY
CALIFORNIA
1 MIN. PAST 3 P.M. JUN 18 1993

SPACE ABOVE THIS LINE FOR RECORDER'S USE

FEE $ 6 - V

DEED OF TRUST WITH ASSIGNMENTS OF RENTS

This DEED OF TRUST, made this first day of March, 1993 , between

DEWAIN R. BUTLER herein called TRUSTOR,

whose address is 3300 Irvine Avenue, #385, Newport Beach, California 92660
(Number and Street) (City) (State) (Zip Code)

CHICAGO TITLE COMPANY, a California Corporation, herein called TRUSTEE, and

RUBY BRANSON ,herein called BENEFICIARY,

Trustor irrevocably grants, transfers and assigns to Trustee in Trust, with Power of Sale that property in the City of Pico Rivera County of Los Angeles ,California, described as:

Per attached Exhibit "A"

Together with the rents, issues and profits thereof, subject, however, to the right, power and authority hereinafter given to and conferred upon Beneficiary to collect and apply such rents, issues and profits.

For the Purpose of Securing (1) payment of the sum of $ 107,902.14 with interest thereon according to the terms of a promissory note or notes of even date herewith made by Trustor, payable to order of Beneficiary, and extensions or renewals thereof; (2) the performance of each agreement of Trustor incorporated by reference or contained herein or reciting it is so secured; (3) Payment of additional sums and interest thereon which may hereafter be loaned to Trustor, or his successors or assigns, when evidenced by a promissory note or notes reciting that they are secured by this Deed of Trust.

To protect the security of this Deed of Trust, and with respect to the property above described, Trustor expressly makes each and all of the agreements, and adopts and agrees to perform and be bound by each and all of the terms and provisions set forth in subdivision A of that certain Fictitious Deed of Trust referenced herein, and it is mutually agreed that all of the provisions set forth in subdivision B of that certain Fictitious Deed of Trust recorded in the book and page of Official Records in the office of the county recorder of the county where said property is located, noted below opposite the name of such county, namely:

COUNTY	BOOK	PAGE	COUNTY	BOOK	PAGE	COUNTY	BOOK	PAGE	COUNTY	BOOK	PAGE
Alameda	1288	556	Kings	858	713	Placer	1028	379	Sierra	38	187
Alpine	3	130-31	Lake	437	118	Plumas	188	1307	Siskiyou	506	782
Amador	133	438	Lassen	192	387	Riverside	3779	347	Solano	1287	621
Butte	1330	513	Los Angeles	T-3878	874	Sacramento	71-10-26	815	Sonoma	2287	427
Calaveras	185	238	Madera	911	126	San Benito	300	405	Stanislaus	1970	56
Colusa	323	391	Marin	1849	122	San Bernardino	6213	788	Sutter	686	588
Contra Costa	4884	1	Mariposa	90	463	San Francisco	A-804	596	Tehama	457	183
Del Norte	181	548	Mendocino	667	99	San Joaquin	2856	283	Trinity	108	385
El Dorado	704	635	Merced	1660	763	San Luis Obispo	1311	137	Tulare	2530	106
Fresno	5052	823	Modoc	191	93	San Mateo	4778	175	Tuolumne	177	180
Glenn	488	70	Mono	99	302	Santa Barbara	2065	881	Ventura	2607	237
Humboldt	901	83	Monterey	357	239	Santa Clara	8625	664	Yolo	788	16
Imperial	1189	781	Napa	704	742	Santa Cruz	1838	607	Yuba	398	693
Inyo	165	672	Nevada	383	94	Shasta	800	633			
Kern	3786	699	Orange	7182	18	San Diego Series 5 Book 1964, Page 149774					

JUN 18 1993

Inure to and bind the parties hereto, with respect to the property above described. Said agreements, terms and provisions contained in said subdivision A and B, (identical in all counties, and printed on the reverse side hereof) are by the within reference thereto, incorporated herein and made a part of this Deed of Trust for all purposes as fully as if set forth at length herein, and Beneficiary may charge for a statement regarding the obligation secured hereby, provided the charge thereof does not exceed the maximum allowed by laws.

The undersigned Trustor, requests that a copy of any notice of default and any notice of sale hereunder be mailed to him at his address hereinbefore set forth.

Signature of Trustor

Dewain R. Butler
DEWAIN R. BUTLER

STATE OF CALIFORNIA
COUNTY OF Orange } S.S.

On April 16, 1993 before me,

M.E. McKinney

a Notary Public in and for said County and State, personally appeared

Dewain R. Butler

personally known to me (or proved to me on the basis of satisfactory evidence) to be the person(s) whose name(s) is/are subscribed to the within instrument and acknowledged to me that he/she/they executed the same in his/her/their authorized capacity(ies), and that by his/her/their signature(s) on the instrument the person(s), or the entity upon behalf of which the person(s) acted, executed the instrument.

WITNESS my hand and official seal

Signature M.E. McKinney

OFFICIAL SEAL
M. E. MCKINNEY
NOTARY PUBLIC-CALIFORNIA
ORANGE COUNTY
MY COMM. EXP. APR. 29, 1994

(This area for official notarial seal)

2962 (10-91)

EXHIBIT "A"

The land referred to is situated in the county of Los Angeles, State of California and is described as follows:

PARCEL 1:
Those portions of Lots 10, 11, 12, 13, and "C" of Citrus Grove Heights, in the city of Pico Rivera, as shown on map recorded in Book 22, Pages 86 and 87 of Maps, in the office of the county recorder of said county, as acquired by the State of California by deeds recorded in Book 52897 page 407, in Book 55568 page 26, in Book D1102 page 974, and in Book D1144 Page 926, all of Official Records, in said office, bounded Southeasterly and Easterly by the following described line:

Beginning at a point in the Southwesterly line of Lot 9 of said Citrus Grove Heights, distant thereon South 37° 31' 00" East, 40.00 feet from the most Westerly corner of said Lot 9; thence South 35°30'39" West 173.70 feet; thence South 02° 51' 50" East, 254.95 feet; thence South 15° 00' 48" West 90.06 feet; thence South 35° 50' 09" West 358.15 feet; thence South 31° 04' 57" West 582.60 feet to the Southwesterly corner of above mentioned acquired land recorded in said Book D1102 page 974 Official Records.

EXCEPT therefrom all oil, minerals, natural gas and ether hydrocarbons by whatsoever name known, that may be within or under the herein conveyed parcel of land, and the right thereto, together with certain other conditions, as excepted and reserved in a deed to the state of California recorded in Book 52897 Page 407, in Book 55568 Page 326, in Book D1102 Page 974, and in Book D1144 Page 926, all of Official Records , in said office.

PARCEL 2:
That portion of that certain parcel of land in the city of Pico Rivera, conveyed to Southern Pacific Railroad Company by deed recorded in Book 31561 Page 228, Official Records, included within the following described lines:

Beginning at the most Westerly corner of said parcel of land, thence Northwesterly along a curve concave Southwesterly being the Southwesterly boundary of said parcel of land, having a radius of 419.26 feet (a radial line to center of said curve from said corner bears South 61° 37' 25" West) through a central angle of 3° 40' 57" an arc distance of 27.92 feet; thence North 45° 36' 00" East, 87.15 feet to a point in a curve concave Southeasterly, having a radius of 1096.01 feet, (a radial line to the center of last said curve from last mentioned point bears South 42° 46' 00" East); thence Northeasterly, along said land mentioned curve, through a central angle of 12° 00' 02", an arc distance of 229.56 feet; thence North 64° 09' 12" East, 361.48 feet to a point in the Northeasterly corner of said parcel of land; thence South 67° 57' 25" East, along the Easterly boundary of said parcel of land, 49.29 feet; thence South 63° 37' 45" West, along the Southerly boundry of said parcel of land, 220.00 feet; thence South 56° 58' 56" West, continuing along said Southerly boundary, 483.78 feet to the point of beginning.

EXCEPT therefrom all oil, gas, and other hydrocarbon substances in and under said land, but without right of surface entry, as reserved in the deed from Ernest A. Wildman, et al., recorded July 15, 1946 in book 23378 Page 442, Official Records, and in the deed dated October 6, 1949 from Gladding, McBean & Co., a corporation, recorded November 25, 1949 in Book 31561 Page 225, Official Records.

ALSO EXCEPT therefrom that portion of said property lying below a depth of 500 feet measured vertically from the contour of the surface thereof; provided, however, that said grantor, its successors and assigns, shall not have the right for any and all purposes to enter upon, into or through the surface or the portion of said property lying above 500 feet, measured vertically from the contour of the surface of said property, as provided in deed recorded February 21, 1974 as Instrument No. 771.

PARCEL 3:
That certain parcel of land situated in the city of Pico Rivera, being that portion of that certain Parcel 1, described in deed to Los Angeles and Salt Lake Railroad Company, recorded in Book 2708 Page 131, Official Records; within Lot 12 of Citrus Grove Heights, as per map recorded in Book 22 Pages 86 and 87 of Maps, more particularly described as follows:

Beginning at the most Southerly corner of that certain parcel of land described in deed to Edison Securities Company, recorded in Book 37534 Page 139, Official Records of said county, said point being South 72° 47' East 139.79 feet, more or less, from the most Westerly corner of said Lot 12; thence along the Southerly line of said Lot 12; thence South 72° 47' East 277.46 feet, more or less, to the most Southerly corner of said Parcel 1; thence along the Easterly lines of said Parcel 1 as follows:

North 0° 55' 10" West 165.71 feet, thence North 0° 54' West 259.88 feet; thence North 2° 08' 40" West 93.52 feet, thence North 7° 00' 20" West 60.03 feet; thence North 13° 57' 30" West 59.17 feet; thence leaving said Easterly lines, North 27° 48' 54" West, 70.00 feet; thence South 37° 45' 40" West 77.41 feet to the Southerly terminus of that certain Westerly line in said Lot 12, having a bearing and distance of North 17° 13' 45" East, 112.00 feet; thence along an Easterly line of said parcel of land of Edison Securities Company, South 17° 13' 45" West, 314.46 feet, more or less; thence continuing along an Easterly line of Edison Securities Land, South 13° 20'30" West, 259.98 feet, more or less, to the point of beginning.

EXCEPT therefrom all minerals and all mineral rights of every kind and character now known to exist or hereafter discovered, including without limiting the generality of the foregoing, oil and gas rights thereto, together with the sole, exclusive and perpetual right of explore for, remove and dispose of said minerals by any means or methods suitable to the grantor, its successors and assigns, but without entering upon or using the surface of the lands hereby conveyed, and in such a manner as not to damage the surface of said lands or to interfere with the use thereof by the Grantee, reserved by Los Angeles and Salt Lake Railroad Company, a Utah corporation, in deed recorded April 15, 1969 as Instrument No. 325.

PARCEL 3A:
A non-exclusive easement for private roadway purposes on and along that certain strip of land 30 feet in width, situate in the city of Pico Rivera, within Lot 15 of Citrus Grove Heights, as per map recorded in Book 22 Pages 86 and 87 of Maps, and being all that portion of that certain 30.00 foot strip of land described in Director's Deed to Los Angeles & Salt Lake Railroad Company, recorded in Book 02901 Page 810, Official Records.

PARCEL 3B:
A non-exclusive easement for private roadway purposes on and along a strip of land 30.00 feet in width, situate in the city of Pico Rivera, being the Westerly 30.00 feet of Lot 13, Citrus Grove Heights, as per map recorded in Book 22 Pages 86 and 87 of Maps, records of said county, excepting therefrom all that portion thereof lying Southeasterly of the Northwesterly line of that certain parcel of land described in easement to State of California, recorded in book D2488 page 804, Official Records.

PARCEL 4:
All that portion of Lot 15 of Citrus Grove Heights, in the city of Pico Rivera, as per map recorded in Book 22 Pages 86 and 87 of Maps, lying Northerly of a line running North 80° 57' West from the Southwesterly corner of Lot 13 of said Tract, to the Westerly line of said Lot 15, and being a prolongation of the Southerly line of said Lot 13.

EXCEPT therefrom such portions, if any, included in the right of way of the Salt Lake Railroad Company.

ALSO EXCEPT therefrom that portion of said Lot 15 lying Westerly of a line parallel with and distant Easterly 220.00 feet, measured at right angles, from the Easterly line of the 250 foot strip of land described in the deed to the Los Angeles County Flood Control District, recorded March 11, 1935 as Instrument No. 391 in book 13318 Page 140, Official Records.

ALSO EXCEPT therefrom that portion of said Lot 15, the following:

Beginning at the Northeast corner of Lot 47 of tract 16153, as shown on map recorded in Book 356 Pages 7 through 9 inclusive of Maps; thence along the Northerly line of said Tract 16153, North 81° 28' 42" West, 95.04 feet; thence North 22° 47' 29" East 155.90 feet to the Easterly line of said Lot 15; thence along said Easterly line South 12° 01' 12" East 161.35 feet to the point of beginning, as granted to the state of California, by deed recorded May 25, 1961 in Book D1232 Page 708, Official Records.

RECORDING REQUESTED BY

AND WHEN RECORDED MAIL TO

NAME VIRGIL J. BUTLER
ADDRESS P.O. Box 4102
CITY & STATE Covina, California 91723

Title Order No. _____ Escrow No. _____

93 1169518

RECORDED/FILED IN OFFICIAL RECORDS
RECORDER'S OFFICE
LOS ANGELES COUNTY
CALIFORNIA
1 MIN. PAST 3 P.M. JUN 18 1993

SPACE ABOVE THIS LINE FOR RECORDER'S USE

DEED OF TRUST WITH ASSIGNMENTS OF RENTS

FEE $ 16 — V 21

This DEED OF TRUST, made this first day of March, 1993 , between

DEWAIN R. BUTLER herein called TRUSTOR,

whose address is 3300 Irvine Avenue, #385, Newport Beach, California 92660
(Number and Street) (City) (State) (Zip Code)

CHICAGO TITLE COMPANY, a California Corporation, herein called TRUSTEE, and

SADIE DRABER ,herein called BENEFICIARY,

Trustor irrevocably grants, transfers and assigns to Trustee in Trust, with Power of Sale that property in the City of Pico Rivera, County of Los Angeles ,California, described as:

Per attached Exhibit "A"

Together with the rents, issues and profits thereof, subject, however, to the right, power and authority hereinafter given to and conferred upon Beneficiary to collect and apply such rents, issues and profits.

For the Purpose of Securing (1) payment of the sum of $107,902.14 with interest thereon according to the terms of a promissory note or notes of even date herewith made by Trustor, payable to order of Beneficiary, and extensions or renewals thereof, (2) the performance of each agreement of Trustor incorporated by reference or contained herein or reciting it is so secured; (3) Payment of additional sums and interest thereon which may hereafter be loaned to Trustor, or his successors or assigns, when evidenced by a promissory note or notes reciting that they are secured by this Deed of Trust.

To protect the security of this Deed of Trust, and with respect to the property above described, Trustor expressly makes each and all of the agreements, and adopts and agrees to perform and be bound by each and all of the terms and provisions set forth in subdivision A of that certain Fictitious Deed of Trust referenced herein, and it is mutually agreed that all of the provisions set forth in subdivision B of that certain Fictitious Deed of Trust recorded in the book and page of Official Records in the office of the county recorder of the county where said property is located, noted below opposite the name of such county, namely:

COUNTY	BOOK	PAGE	COUNTY	BOOK	PAGE	COUNTY	BOOK	PAGE	COUNTY	BOOK	PAGE
Amedo	1288	556	Kings	658	713	Placer	1028	376	Sierra	38	187
Alpine	3	130-37	Lake	437	110	Plumas	186	1307	Siskiyou	806	782
Amador	133	438	Lassen	182	387	Riverside	3778	347	Solano	1287	621
Butte	1330	513	Los Angeles	T-3872	874	Sacramento	71-10-28	618	Sonoma	2067	437
Calaveras	186	338	Madera	911	136	San Benito	300	405	Stanislaus	1970	56
Colusa	323	391	Marin	1849	122	San Bernardino	6213	768	Sutter	655	595
Contra Costa	4684	1	Mariposa	90	453	San Francisco	A-804	596	Tehama	457	183
Del Norte	101	549	Mendocino	667	99	San Joaquin	2855	283	Trinity	108	595
El Dorado	784	635	Merced	1960	793	San Luis Obispo	1311	137	Tulare	2530	198
Fresno	6866	660	Modoc	191	93	San Mateo	4778	175	Tuolumne	177	169
Glenn	469	76	Mono	69	302	Santa Barbara	2096	881	Ventura	2607	237
Humboldt	801	83	Monterey	357	239	Santa Clara	6626	664	Yolo	768	16
Imperial	1189	701	Napa	704	742	Santa Cruz	1638	607	Yuba	666	683
Inyo	165	672	Nevada	383	94	Shasta	800	633			
Kern	3756	890	Orange	7182	18	San Diego Series 5 Book 1964, Page 149774					

JUN 18 1993

To protect the security of this Deed of Trust, and with respect to the property above described, Trustor expressly makes each and all of the agreements, and adopts and agrees to perform and be bound by each and all of the terms and provisions set forth in subdivision A of that certain Fictitious Deed of Trust referenced herein, and it is mutually agreed that all of the provisions set forth in subdivision B of that certain Fictitious Deed of Trust recorded in the book and page of Official Records in the office of the county recorder of the county where said property is located, noted below opposite the name of such county, namely:

EXHIBIT "A"

The land referred to is situated in the county of Los Angeles, State of California and is described as follows:

PARCEL 1:
Those portions of Lots 10, 11, 12, 13, and "C" of Citrus Grove Heights, in the city of Pico Rivera, as shown on map recorded in Book 22, Pages 86 and 87 of Maps, in the office of the county recorder of said county, as acquired by the State of California by deeds recorded in Book 52897 page 407, in Book 55568 page 26, in Book D1102 page 974, and in Book D1144 Page 926, all of Official Records, in said office, bounded Southeasterly and Easterly by the following described line:

Beginning at a point in the Southwesterly line of Lot 9 of said Citrus Grove Heights, distant thereon South 37° 31' 00" East, 40.00 feet from the most Westerly corner of said Lot 9; thence South 35°30'39" West 173.70 feet; thence South 02° 51' 50" East, 254.95 feet; thence South 15° 00' 48" West 90.06 feet; thence South 35° 50' 09" West 358.15 feet; thence South 31° 04' 57" West 582.60 feet to the Southwesterly corner of above mentioned acquired land recorded in said Book D1102 page 974 Official Records.

EXCEPT therefrom all oil, minerals, natural gas and other hydrocarbons by whatsoever name known, that may be within or under the herein conveyed parcel of land, and the right thereto, together with certain other conditions, as excepted and reserved in a deed to the state of California recorded in Book 52897 Page 407, in Book 55568 Page 326, in Book D1102 Page 974, and in Book D1144 Page 926, all of Official Records , in said office.

PARCEL 2:
That portion of that certain parcel of land in the city of Pico Rivera, conveyed to Southern Pacific Railroad Company by deed recorded in Book 31561 Page 228, Official Records, included within the following described lines:

Beginning at the most Westerly corner of said parcel of land, thence Northwesterly along a curve concave Southwesterly being the Southwesterly boundary of said parcel of land, having a radius of 419.26 feet (a radial line to center of said curve from said corner bears South 61° 37' 25" West) through a central angle of 3° 40' 57" an arc distance of 27.92 feet; thence North 45° 36' 00" East, 87.15 feet to a point in a curve concave Southeasterly, having a radius of 1096.01 feet, (a radial line to the center of last said curve from last mentioned point bears South 42° 46' 00" East); thence Northeasterly, along said land mentioned curve, through a central angle of 12° 00' 02", an arc distance of 229.56 feet; thence North 64° 09' 12" East, 361.48 feet to a point in the Northeasterly corner of said parcel of land; thence South 67° 57' 25" East, along the Easterly boundary of said parcel of land, 49.29 feet; thence South 63° 37' 45" West, along the Southerly boundry of said parcel of land, 220.00 feet; thence South 56° 58' 56" West, continuing along said Southerly boundary, 483.78 feet to the point of beginning.

EXCEPT therefrom all oil, gas, and other hydrocarbon substances in and under said land, but without right of surface entry, as reserved in the deed from Ernest A. Wildman, et al., recorded July 15, 1946 in book 23378 Page 442, Official Records, and in the deed dated October 6, 1949 from Gladding, McBean & Co., a corporation, recorded November 25, 1949 in Book 31561 Page 225, Official Records.

ALSO EXCEPT therefrom that portion of said property lying below a depth of 500 feet measured vertically from the contour of the surface thereof; provided, however, that said grantor, its successors and assigns, shall not have the right for any and all purposes to enter upon, into or through the surface or the portion of said property lying above 500 feet, measured vertically from the contour of the surface of said property, as provided in deed recorded February 21, 1974 as Instrument No. 771.

PARCEL 3:
That certain parcel of land situated in the city of Pico Rivera, being that portion of that certain Parcel 1, described in deed to Los Angeles and Salt Lake Railroad Company, recorded in Book 2708 Page 131, Official Records; within Lot 12 of Citrus Grove Heights, as per map recorded in Book 22 Pages 86 and 87 of Maps, more particularly described as follows:

JUN 18 '93

Beginning at the most Southerly corner of that certain parcel of land described in deed to Edison Securities Company, recorded in Book 37534 Page 139, Official Records of said county, said point being South 72° 47' East 139.79 feet, more or less, from the most Westerly corner of said Lot 12; thence along the Southerly line of said Lot 12; thence South 72° 47' East 277.46 feet, more or less, to the most Southerly corner of said Parcel 1; thence along the Easterly lines of said Parcel 1 as follows:

North 0° 55' 10" West 165.71 feet, thence North 0° 54' West 259.88 feet; thence North 2° 08' 40" West 93.52 feet, thence North 7° 00' 20" West 60.03 feet; thence North 13° 57' 30" West 59.17 feet; thence leaving said Easterly lines, North 27° 48' 54" West, 70.00 feet; thence South 37° 45' 40" West 77.41 feet to the Southerly terminus of that certain Westerly line in said Lot 12, having a bearing and distance of North 17° 13' 45" East, 112.00 feet; thence along an Easterly line of said parcel of land of Edison Securities Company, South 17° 13' 45" West, 314.46 feet, more or less; thence continuing along an Easterly line of Edison Securities Land, South 13° 20'30" West, 259.98 feet, more or less, to the point of beginning.

EXCEPT therefrom all minerals and all mineral rights of every kind and character now known to exist or hereafter discovered, including without limiting the generality of the foregoing, oil and gas rights thereto, together with the sole, exclusive and perpetual right of explore for, remove and dispose of said minerals by any means or methods suitable to the grantor, its successors and assigns, but without entering upon or using the surface of the lands hereby conveyed, and in such a manner as not to damage the surface of said lands or to interfere with the use thereof by the Grantee, reserved by Los Angeles and Salt Lake Railroad Company, a Utah corporation, in deed recorded April 15, 1969 as Instrument No. 325.

PARCEL 3A:
A non-exclusive easement for private roadway purposes on and along that certain strip of land 30 feet in width, situate in the city of Pico Rivera, within Lot 15 of Citrus Grove Heights, as per map recorded in Book 22 Pages 86 and 87 of Maps, and being all that portion of that certain 30.00 foot strip of land described in Director's Deed to Los Angeles & Salt Lake Railroad Company, recorded in Book 02901 Page 810, Official Records.

PARCEL 3B:
A non-exclusive easement for private roadway purposes on and along a strip of land 30.00 feet in width, situate in the city of Pico Rivera, being the Westerly 30.00 feet of Lot 13, Citrus Grove Heights, as per map recorded in Book 22 Pages 86 and 87 of Maps, records of said county, excepting therefrom all that portion thereof lying Southeasterly of the Northwesterly line of that certain parcel of land described in easement to State of California, recorded in book D2488 page 804, Official Records.

PARCEL 4:
All that portion of Lot 15 of Citrus Grove Heights, in the city of Pico Rivera, as per map recorded in Book 22 Pages 86 and 87 of Maps, lying Northerly of a line running North 80° 57' West from the Southwesterly corner of Lot 13 of said Tract, to the Westerly line of said Lot 15, and being a prolongation of the Southerly line of said Lot 13.

EXCEPT therefrom such portions, if any, included in the right of way of the Salt Lake Railroad Company.

ALSO EXCEPT therefrom that portion of said Lot 15 lying Westerly of a line parallel with and distant Easterly 220.00 feet, measured at right angles, from the Easterly line of the 250 foot strip of land described in the deed to the Los Angeles County Flood Control District, recorded March 11, 1935 as Instrument No. 391 in book 13318 Page 140, Official Records.

ALSO EXCEPT therefrom that portion of said Lot 15, the following:

Beginning at the Northeast corner of Lot 47 of tract 16153, as shown on map recorded in Book 356 Pages 7 through 9 inclusive of Maps; thence along the Northerly line of said Tract 16153, North 81° 28' 42" West, 95.04 feet; thence North 22° 47' 29" East 155.90 feet to the Easterly line of said Lot 15; thence along said Easterly line South 12° 01' 12" East 161.35 feet to the point of beginning, as granted to the state of California, by deed recorded May 25, 1961 in Book D1232 Page 708, Official Records.

RECORDING REQUESTED BY

AND WHEN RECORDED MAIL TO

NAME VIRGIL J. BUTLER
ADDRESS P.O. Box 4102
CITY & STATE Covina, California 91723

Title Order No. _____ Escrow No. _____

93 1169519

RECORDED/FILED IN OFFICIAL RECORDS
RECORDER'S OFFICE
LOS ANGELES COUNTY
CALIFORNIA
1 MIN PAST 3 P.M. JUN 18 1993

SPACE ABOVE THIS LINE FOR RECORDER'S USE

DEED OF TRUST WITH ASSIGNMENTS OF RENTS

FEE $ 16 - V

This DEED OF TRUST, made this first day of March, 1993 , between

DEWAIN R. BUTLER herein called TRUSTOR,
whose address is 3300 Irvine Avenue, #385, Newport Beach, California 92660
(Number and Street) (City) (State) (Zip Code)

CHICAGO TITLE COMPANY, a California Corporation, herein called TRUSTEE, and

VIRGIL J. BUTLER ,herein called BENEFICIARY,

Trustor irrevocably grants, transfers and assigns to Trustee in Trust, with Power of Sale that property in the City of Pico Rivera, County of Los Angeles ,California, described as:

Per attached Exhibit "A"

Together with the rents, issues and profits thereof, subject, however, to the right, power and authority hereinafter given to and conferred upon Beneficiary to collect and apply such rents, issues and profits.

For the Purpose of Securing (1) payment of the sum of $ 107,902.14 with interest thereon according to the terms of a promissory note or notes of even date herewith made by Trustor, payable to order of Beneficiary, and extensions or renewals thereof; (2) the performance of each agreement of Trustor incorporated by reference or contained herein or reciting it is so secured; (3) Payment of additional sums and interest thereon which may hereafter be loaned to Trustor, or his successors or assigns, when evidenced by a promissory note or notes reciting that they are secured by this Deed of Trust.

To protect the security of this Deed of Trust, and with respect to the property above described, Trustor expressly makes each and all of the agreements, and adopts and agrees to perform and be bound by each and all of the terms and provisions set forth in subdivision A of that certain Fictitious Deed of Trust referenced herein, and it is mutually agreed that all of the provisions set forth in subdivision B of that certain Fictitious Deed of Trust recorded in the book and page of Official Records in the office of the county recorder of the county where said property is located, noted below opposite the name of such county, namely:

COUNTY	BOOK	PAGE	COUNTY	BOOK	PAGE	COUNTY	BOOK	PAGE	COUNTY	BOOK	PAGE
Alameda	1288	556	Kings	858	713	Placer	1025	379	Sierra	30	187
Alpine	3	130-31	Lake	437	119	Plumas	166	1387	Siskiyou	508	762
Amador	133	438	Lassen	192	367	Riverside	3778	347	Solano	1287	621
Butte	1358	513	Los Angeles	T-2878	874	Sacramento	79-10-26	618	Sonoma	2067	427
Calaveras	186	338	Madera	911	136	San Benito	300	405	Stanislaus	1970	56
Colusa	323	391	Marin	1849	122	San Bernardino	6313	768	Sutter	686	585
Contra Costa	4684	1	Mariposa	99	453	San Francisco	A-804	596	Tehama	457	183
Del Norte	101	549	Mendocino	667	99	San Joaquin	2885	283	Trinity	108	595
El Dorado	704	636	Merced	1969	753	San Luis Obispo	1311	137	Tulare	2530	198
Fresno	5052	623	Modoc	121	33	San Mateo	4778	175	Tuolumne	177	199
Glenn	409	76	Mono	69	302	Santa Barbara	2068	881	Ventura	2907	237
Humboldt	801	83	Monterey	357	239	Santa Clara	6825	684	Yolo	769	16
Imperial	1189	701	Napa	704	742	Santa Cruz	1628	607	Yuba	398	693
Inyo	165	672	Nevada	363	94	Shasta	809	633			
Kern	3756	690	Orange	7182	18	San Diego Series 5 Book 1964, Page 149774					

JUN 18 1993

All inure to and bind the parties hereto, with respect to the property above described. Said agreements, terms and provisions contained in said subdivisions A and B, (identical in all counties, and printed on the reverse side hereof) are by the within reference thereto, incorporated herein and made a part of this Deed of Trust for all purposes as fully as if set forth at length herein, and Beneficiary may charge for a statement regarding the obligation secured hereby, provided the charge thereof does not exceed the maximum allowed by law.

The undersigned Trustor, requests that a copy of any notice of default and any notice of sale hereunder be mailed to him at his address hereinbefore set forth.

Signature of Trustor

Dewain R. Butler
DEWAIN R. BUTLER

STATE OF CALIFORNIA
COUNTY OF Orange } S.S.

April 16, 1993 before me,
M.E. McKinney
a Notary Public in and for said County and State, personally appeared
Dewain R. Butler

personally known to me (or proved to me on the basis of satisfactory evidence) to be the person(s) whose name(s) is/are subscribed to the within instrument and acknowledged to me that he/she/they executed the same in his/her/their authorized capacity(ies), and that by his/her/their signature(s) on the instrument the person(s), or the entity upon behalf of which the person(s) acted, executed the instrument.

WITNESS my hand and official seal

Signature M.E. McKinney

OFFICIAL SEAL
M. E. MCKINNEY
NOTARY PUBLIC-CALIFORNIA
ORANGE COUNTY
MY COMM. EXP. APR. 29, 1994

(This area for official notarial seal)

FORM 2982 (10-91)

MAP FINDINGS SUMMARY SHOWING
ALL SITES

Database	Target Property	Search Distance (Miles)	< 1/8	1/8 - 1/4	1/4 - 1/2	1/2 - 1	> 1	Total Plotted
NPL		1.000	0	0	0	0	NR	0
RCRIS-TSD		1.000	0	0	0	0	NR	0
AWP		1.000	0	0	0	0	NR	0
Cal-Sites		1.000	0	1	2	4	NR	7
Notify 65		1.000	0	0	0	0	NR	0
CHMIRS		1.000	0	1	0	1	NR	2
Cortese		1.000	0	1	0	8	NR	9
Toxic Pits		1.000	0	0	0	0	NR	0
CERCLIS		0.500	0	0	1	NR	NR	1
St. Landfill (SWIS)		0.500	0	0	0	NR	NR	0
LUST		0.500	0	1	2	NR	NR	3
UST		0.125	0	NR	NR	NR	NR	0
RAATS		TP	NR	NR	NR	NR	NR	0
SWAT		0.500	0	0	0	NR	NR	0
HWIS		0.125	0	NR	NR	NR	NR	0
RCRIS Sm. Quan. Gen.		0.125	0	NR	NR	NR	NR	0
RCRIS Lg. Quan. Gen.		0.125	0	NR	NR	NR	NR	0
HMIRS		1.000	0	0	0	0	NR	0
PADS		TP	NR	NR	NR	NR	NR	0
ERNS		TP	NR	NR	NR	NR	NR	0
FINDS		TP	NR	NR	NR	NR	NR	0
TRIS		TP	NR	NR	NR	NR	NR	0
TSCA		TP	NR	NR	NR	NR	NR	0
NPL Liens		TP	NR	NR	NR	NR	NR	0
Site Mitigation		TP	NR	NR	NR	NR	NR	0
Industrial Site		TP	NR	NR	NR	NR	NR	0
CA Unauth Rel. (HE17)		TP	NR	NR	NR	NR	NR	0
CA Nonfuel Leaks		TP	NR	NR	NR	NR	NR	0
CA Bond Exp. Plan		1.000	0	0	0	0	NR	0
Coal Gas		1.000	0	0	0	0	NR	0

TP = Target Property

NR = Not Requested at this Search Distance

* Sites may be listed in more than one database

MAP FINDINGS SUMMARY SHOWING
ONLY SITES HIGHER THAN OR THE SAME ALTITUDE AS TP

Database	Target Property	Search Distance (Miles)	< 1/8	1/8 - 1/4	1/4 - 1/2	1/2 - 1	> 1	Total Plotted
NPL		1.000	0	0	0	0	NR	0
RCRIS-TSD		1.000	0	0	0	0	NR	0
AWP		1.000	0	0	0	0	NR	0
Cal-Sites		1.000	0	1	0	3	NR	4
Notify 65		1.000	0	0	0	0	NR	0
CHMIRS		1.000	0	1	0	0	NR	1
Cortese		1.000	0	0	0	0	NR	0
Toxic Pits		1.000	0	0	0	0	NR	0
CERCLIS		0.500	0	0	0	NR	NR	0
St. Landfill (SWIS)		0.500	0	0	0	NR	NR	0
LUST		0.500	0	0	0	NR	NR	0
UST		0.125	0	NR	NR	NR	NR	0
RAATS		TP	NR	NR	NR	NR	NR	0
SWAT		0.500	0	0	0	NR	NR	0
HWIS		0.125	0	NR	NR	NR	NR	0
RCRIS Sm. Quan. Gen.		0.125	0	NR	NR	NR	NR	0
RCRIS Lg. Quan. Gen.		0.125	0	NR	NR	NR	NR	0
HMIRS		1.000	0	0	0	0	NR	0
PADS		TP	NR	NR	NR	NR	NR	0
ERNS		TP	NR	NR	NR	NR	NR	0
FINDS		TP	NR	NR	NR	NR	NR	0
TRIS		TP	NR	NR	NR	NR	NR	0
TSCA		TP	NR	NR	NR	NR	NR	0
NPL Liens		TP	NR	NR	NR	NR	NR	0
Site Mitigation		TP	NR	NR	NR	NR	NR	0
Industrial Site		TP	NR	NR	NR	NR	NR	0
CA Unauth Rel. (HE17)		TP	NR	NR	NR	NR	NR	0
CA Nonfuel Leaks		TP	NR	NR	NR	NR	NR	0
CA Bond Exp. Plan		1.000	0	0	0	0	NR	0
Coal Gas		1.000	0	0	0	0	NR	0

TP = Target Property

NR = Not Requested at this Search Distance

* Sites may be listed in more than one database

Map ID / Direction / Distance / Altitude	Site	Database(s)	EDR ID Number / EPA ID Number

Coal Gas Site Search: No site was found in a search of Real Property Scan's ENVIROHAZ database.

1
SSE
1/8-1/4
Higher

GUIRADO DUMP
PIONEER ROAD / ORANGE GROVE AVENUE
WHITTIER, CA 90601

Cal-Sites

S100181436
N/A

CAL-SITES Status: PEARM (PEA REQUIRED, MEDIUM PRIORITY)
Facility ID: 19490128 Current Status Date: 10/31/86

2
North
1/8-1/4
Higher

9999 E BEVERLY BLVD
PICO RIVERA, CA 90660

CHMIRS

S100216412
N/A

CHMIRS:

OES Control Number:	8803369	DOT ID:	2014
DOT Hazard Class:	Oxidizers and organic pesticides		
Chemical Name:	HYDROGEN PEROXIDE		
CAS Number:	Not reported	Quantity Released:	2
Environmental Contamination:	Other	Property Use:	Industrial, Utility
Incident Date:	18-OCT-88	Date Completed:	18-OCT-88
OES Control Number:	8803369	DOT ID:	2014
DOT Hazard Class:	Oxidizers and organic pesticides		
Chemical Name:	HYDROGEN PEROXIDE		
CAS Number:	Not reported	Quantity Released:	2
Environmental Contamination:	Other	Property Use:	Industrial, Utility
Incident Date:	18-OCT-88	Date Completed:	18-OCT-88

3
North
1/8-1/4
Lower

YELLOW FREIGHT SYSTEM INC
9933 EAST BEVERLY BLVD
PICO RIVERA, CA 90660

FINDS
LUST
Cortese
RCRIS-LQG
UST
HWIS

1000291247
CAD046444733

RCRIS:
Owner: NOT REQUIRED
(415) 555-1212
Contact: ENVIRONMENTAL MANAGER
(213) 692-0688

Waste	Quantity	Info Source	Waste	Quantity	Info Source
D001	Not reported	Notification	D002	Not reported	Notification
F002	Not reported	Notification	F003	Not reported	Notification
F004	Not reported	Notification			

LUST:

Facility ID:	Not reported
Region:	ST
Release Date:	N/A
Date Cleaned:	N/A
Chemical	Not reported
Lead Agency:	Regional Board
Substance:	Motor Oil
Case Type:	O
Status:	Remedial action (cleanup) in progress
Last Review:	Not reported

Map ID Direction Distance Altitude	Site	Database(s)	EDR ID Number EPA ID Number

YELLOW FREIGHT SYSTEM INC (Continued) 1000291247

Facility ID: 906600061
Region: 4
Release Date: N/A
Date Cleaned: N/A
Chemical Not reported
Lead Agency: Regional Board
Substance: Motor Oil
Case Type: O
Status: Remedial action (cleanup) in progress
Last Review: Not reported

HWIS:
Waste Category: Other inorganic solid waste
Tons: 0000000030 Handling method: Landfill
Waste Category: Photochemicals/photoprocessing waste
Tons: 0000000145 Handling method: Injection Well
Waste Category: Photochemicals/photoprocessing waste
Tons: 0000000050 Handling method: Landfill
Waste Category: Waste oil and mixed oil
Tons: 0000000708 Handling method: Recycler
Waste Category: N/A
Tons: 0000000005 Handling method: Landfill
Waste Category: Other inorganic solid waste
Tons: 0000000024 Handling method: Landfill
Waste Category: Other organic solids
Tons: 0000000075 Handling method: Landfill
Waste Category: Unspecified organic liquid mixture
Tons: 0000000123 Handling method: Transfer Station
Waste Category: Other inorganic solid waste
Tons: 0000000030 Handling method: Landfill
Waste Category: Unspecified oil-containing sludge
Tons: 0000001918 Handling method: Recycler
Waste Category: Unspecified oil-containing sludge
Tons: 0000016885 Handling method: Recycler
Waste Category: Other organic solids
Tons: 0000000085 Handling method: Landfill
Waste Category: Contaminated soil from site clean-ups
Tons: 0000001854 Handling method: Landfill
Waste Category: Waste oil and mixed oil
Tons: 0000000020 Handling method: Recycler
Waste Category: Unspecified oil-containing sludge
Tons: 0000000625 Handling method: Recycler
Waste Category: Off-specification, aged or surplus organics
Tons: 0000000039 Handling method: Transfer Station
Waste Category: Aqueous solution with total organic residues less than 10%
Tons: 0000000035 Handling method: Recycler

CORTESE:
Facility ID: 185 Data Source: UTANK
Facility ID: Not reported Data Source: LTANK

CA UST ID#: 00000046940
Tank #: 1 Container #: 1 1 Capacity #: 0005000
Year Installed: 9670 Tank Used for: N/A
Type of Fuel: N/A Tank Construction: X unknown
Leak Detection:

Map ID / Direction / Distance / Altitude	Site	Database(s)	EDR ID Number / EPA ID Number

YELLOW FREIGHT SYSTEM INC (Continued) — 1000291247

CA UST ID#: 00000046940
Tank #: 2 — Container #: 2 1 — Capacity #: 0006000
Year Installed: 9670 — Tank Used for: N/A
Type of Fuel: N/A — Tank Construction: X unknown
Leak Detection:

CA UST ID#: 00000046940
Tank #: 3 — Container #: 3 1 — Capacity #: 0010000
Year Installed: 9670 — Tank Used for: N/A
Type of Fuel: N/A — Tank Construction: X unknown
Leak Detection:

CA UST ID#: 00000046940
Tank #: 4 — Container #: 4 1 — Capacity #: 0010000
Year Installed: 9670 — Tank Used for: N/A
Type of Fuel: N/A — Tank Construction: X unknown
Leak Detection:

CA UST ID#: 00000046940
Tank #: 5 — Container #: 5 1 — Capacity #: 0010000
Year Installed: 9670 — Tank Used for: N/A
Type of Fuel: N/A — Tank Construction: X unknown
Leak Detection:

---

4 WNW 1/4-1/2 Lower
TOBIAS AVE INDISCRIMINATE DUMP — Cal-Sites — S100185473
4726 SOUTH TOBIAS AVENUE — N/A
PICO RIVERA, CA 90660

CAL-SITES Status: RWQCB (REGIONAL WATER QUALITY CONTROL BOARD (RWQCB) LEAD)
Facility ID: 19490121 *Current* Status Date: 04/14/87

A5 SW 1/4-1/2 Lower
HAROLD BELMER/PRIVATE PROPERTY — LUST — S100968839
4908 GREGG ROAD — N/A
PICO RIVERA, CA 90660

LUST:
Facility ID: Not reported
Region: ST
Release Date: N/A
Date Cleaned: N/A
Chemical Not reported
Lead Agency: Regional Board
Substance: Gasoline
Case Type: Only soil has been affected
Status: Signed off, remedial action completed or deemed unnecessary
Last Review: Not reported

A6 SW 1/4-1/2 Lower
HAROLD BELMER/PRIVATE PROPERTY — LUST — S100721085
4908 GREGG ROAD WHITTIER BLVD — N/A
PICO RIVERA, CA 90660

Map ID Direction Distance Altitude	Site	Database(s)	EDR ID Number EPA ID Number

HAROLD BELMER/PRIVATE PROPERTY (Continued) S100721085

LUST:
- Facility ID: 906600043C
- Region: 4
- Release Date: N/A
- Date Cleaned: N/A
- Chemical: Not reported
- Lead Agency: Regional Board
- Substance: Gasoline
- Case Type: Only soil has been affected
- Status: Signed off, remedial action completed or deemed unnecessary
- Last Review: Not reported

A7 SW 1/4-1/2 Lower — DOLCO PACKAGING, 4850 GREGG RD, PICO RIVERA, CA 90660 — Cal-Sites, CERCLIS, FINDS, RCRIS-LQG — 1000177596, CAD982050601

CERCLIS Classification Data:
- Site Incident Category: Not reported
- Ownership Status: PRIVATE
- EPA Notes: Not reported
- Federal Facility: NO
- NPL Status: Not reported

CERCLIS Assessment History:
- Assessment: DISCOVERY — Completed: 08/17/90
- Assessment: PRELIMINARY ASSESSMENT — Completed: 03/27/91

CERCLIS Site Status:
This site is currently under investigation by the government to assess the extent of further action

CERCLIS Alias Names: Not Reported

RCRIS:
Owner: WEIR KEITH
(415) 555-1212

Contact: ENVIRONMENTAL MANAGER
(213) 692-0891

Waste	Quantity	Info Source	Waste	Quantity	Info Source
D000	Not reported	Notification	D001	Not reported	Notification
F002	Not reported	Notification	F004	Not reported	Notification

CAL-SITES Status: PEARL (PEA REQUIRED, LOW PRIORITY)
Facility ID: 19260044 Current Status Date: 07/01/91

---

8 SSW 1/2-1 Lower — 5900 ESPERANZA AVE, WHITTIER, CA 90606 — CHMIRS — S100278998, N/A

CHMIRS:

OES Control Number:	8803079	DOT ID:	Not reported
DOT Hazard Class:	N/A		
Chemical Name:	UNKNOWN		
CAS Number:	Not reported	Quantity Released:	Not reported
Environmental Contamination:	Air	Property Use:	Mercantile, Business
Incident Date:	03-OCT-88	Date Completed:	03-OCT-88

Map ID Direction Distance Altitude	Site	Database(s)	EDR ID Number EPA ID Number
	(Continued)		S100278998
	OES Control Number: 8803079 DOT ID: Not reported DOT Hazard Class: N/A Chemical Name: UNKNOWN CAS Number: Not reported Quantity Released: Not reported Environmental Contamination: Air Property Use: Mercantile, Business Incident Date: 03-OCT-88 Date Completed: 03-OCT-88		
B9 ESE 1/2-1 Lower	MOBIL S.S. #11-E75 10737 BEVERLY BLVD., E. (NO STREET NBR) WHITTIER, CA 90601 CORTESE: Facility ID: Not reported Data Source: LTANK	Cortese	S100461578 N/A
B10 ESE 1/2-1 Lower	SHELL STATION 10742 BEVERLY, E. (NO STREET NBR) WHITTIER, CA 90601 CORTESE: Facility ID: Not reported Data Source: LTANK	Cortese	S100209485 N/A
11 West 1/2-1 Lower	JAN & BALLARD 4903 SOUTH DURFEE AVENUE PICO RIVERA, CA 90660 CAL-SITES Status: NFA (NO FURTHER ACTION FOR DTSC) Facility ID: 19300012 Current Status Date: 12/08/82	Cal-Sites	S100196870 N/A
12 ESE 1/2-1 Lower	CHEVRON STATION #91190 BEVERLY BLVD E (10808) WHITTIER, CA 9060 CORTESE: Facility ID: Not reported Data Source: LTANK	Cortese	S100461495 N/A
13 South 1/2-1 Lower	UNOCAL SVC STA #5619 10506 WHITTIER BLVD WHITTIER, CA 90606 RCRIS: Not Reported CORTESE: Facility ID: CAD981646490 Data Source: HWIS CA UST ID#: 00000055491 Tank #: 15 Container #: 619-00 Capacity #: 0000607 Year Installed: 0 Tank Used for: N/A Type of Fuel: N/A Tank Construction: X unknown Leak Detection:	RCRIS-SQG FINDS Cortese UST	1000166781 CAD981646490

Map ID Direction Distance Altitude	Site	Database(s)	EDR ID Number EPA ID Number
14 NNE 1/2-1 Higher	UNITED X-RAY CORPORATION 3699 SAN GABRIEL RIVER PARKWAY PICO RIVERA, CA 90660 CAL-SITES Status: NFA (NO FURTHER ACTION FOR DTSC) Facility ID: 19500054 Current Status Date: 05/24/82	Cal-Sites	S100198502 N/A
15 NNE 1/2-1 Higher	SUPER MEX DISTRIBUTORS 3637 SAN GABRIEL RIVER PKWY PICO RIVERA, CA 90660 CAL-SITES Status: NFA (NO FURTHER ACTION FOR DTSC) Facility ID: 19500041 Current Status Date: 07/26/82	Cal-Sites	S100198491 N/A
16 South 1/2-1 Lower	SHELL STATION 10807 WHITTIER BLVD., E. (NO STREET NBR) WHITTIER, CA 90603 CORTESE: Facility ID: Not reported Data Source: LTANK	Cortese	S100357186 N/A
C17 West 1/2-1 Lower	CROSSROADS PLAZA WHITTIER BLVD E (9008) PICO RIVERA, CA 90660 CORTESE: Facility ID: Not reported Data Source: LTANK	Cortese	S100460753 N/A
C18 West 1/2-1 Lower	TEXACO SERV STA WHITTIER BLVD E (9008) PICO RIVERA, CA 90660 CORTESE: Facility ID: 4217 Data Source: UTANK	Cortese	S100460752 N/A
19 NE 1/2-1 Higher	MILO EQUIPMENT CORP 3455 S. SAN GABRIEL PK PICO RIVERA, CA 90660 CAL-SITES Status: NFA (NO FURTHER ACTION FOR DTSC) Facility ID: 19500013 Current Status Date: 02/02/82	Cal-Sites	S100198475 N/A
20 West 1/2-1 Lower	UNOCAL S.S. #3522 ROSEMEAD BLVD (4922) PICO RIVERA, CA 90661 CORTESE: Facility ID: Not reported Data Source: LTANK	Cortese	S100229215 N/A

ORPHAN SUMMARY

City	EDR ID	Site Name	Site Address	Zip	Database(s)	Facility ID
PICO RIVERA	S100356821	MOBIL S.S.	8957 BEVERLY BLVD. ROSEMEAD	90660	LUST	I-5912-1L
PICO RIVERA	S101176299	LOS ANGELES COUNTY ROAD DEPART	BURKE / SAN GABRIEL		SWAT	
PICO RIVERA	S101050428	PICO DISPOSAL SERVICE	4725 SOUTH DURFEE		SWAT	
PICO RIVERA	S100721034	GRACE PROPERTY MANAGEMENT	4850 GREGG ROAD WHITTIER BLVD.	90660	LUST	I-4662-1L
PICO RIVERA	S100848268	THE ATCHISON, TOPEKA & SANTA FE RAILWAY	NEAR 7427 ROSEMEAD BLVD.	90660	Cal-Sites	
PICO RIVERA	S100926548	1X FIRST INTERSTATE BANK	4334 SOUTH SAN GABRIEL		HWIS	
PICO RIVERA	S100351212	LOS ANGELES COUNTY AG COMMISSIONER	8841 E SLAUSON	90660	Cal-Sites	
WHITTIER	S100722079	SHELL #	10742 BEVERLY E NORWALK	90601	LUST	W3009455
WHITTIER	S100939194	LOS ANGELES FREIGHTLINER GMC	2429 S PECK RD	90601	HWIS	
WHITTIER	S100932423	CHEVRON STATION 93856	2442 S PECK RD	90601	HWIS	
WHITTIER	S100720585	CHEVRON S.S. #9-3895	2422 PECK RD., S.	90601	LUST	010292-15
WHITTIER	S101148602	CHEVRON #0913	8505 PIONEER BLVD S SLAUSON AVE	90606	LUST	C83928
WHITTIER	S100721421	MOBIL #11-E50	8441 PIONEER BLVD S SLAUSON	90606	LUST	90005
WHITTIER	S100948127	WASHINGTON BLVD ANIMAL HOSP	12116 E WASHINGTON BLVD	90606	HWIS	

Site	Database(s)	EDR ID Number EPA ID Number
MOBIL S.S. 8957 BEVERLY BLVD. ROSEMEAD PICO RIVERA, CA 90660	LUST	S100356821 N/A

LUST:
Facility ID: I-5912-1L
Region: 4
Release Date: N/A
Date Cleaned: N/A
Chemical Not reported
Lead Agency: Local Agency
Substance: Gasoline
Case Type: Only soil has been affected
Status: Pollution characterization
Last Review: Not reported

LOS ANGELES COUNTY ROAD DEPART BURKE / SAN GABRIEL PICO RIVERA, CA	SWAT	S101176299 N/A

SWAT Waste Discharge System ID: 4 190348NUR Solid Waste Info. System ID: Not reported
Contact Name: N/A

PICO DISPOSAL SERVICE 4725 SOUTH DURFEE PICO RIVERA, CA	SWAT	S101050428 N/A

SWAT Waste Discharge System ID: 4 190344NUR Solid Waste Info. System ID: Not reported
Contact Name: N/A

GRACE PROPERTY MANAGEMENT 4850 GREGG ROAD WHITTIER BLVD. PICO RIVERA, CA 90660	LUST	S100721034 N/A

LUST:
Facility ID: I-4662-1L
Region: 4
Release Date: N/A
Date Cleaned: N/A
Chemical Not reported
Lead Agency: Local Agency
Substance: Waste Oil
Case Type: Only soil has been affected
Status: Remediation plan developed
Last Review: Not reported

THE ATCHISON, TOPEKA & SANTA FE RAILWAY NEAR 7427 ROSEMEAD BLVD. PICO RIVERA, CA 90660	Cal-Sites	S100848268 N/A

CAL-SITES Status: RCRA (RESOURCE CONSERVATION AND RECOVERY ACT (RCRA) LEAD)
Facility ID: 19400006 Current Status Date: 04/18/94

1X FIRST INTERSTATE BANK 4334 SOUTH SAN GABRIEL PICO RIVERA, CA	HWIS	S100926548 N/A

HWIS: N/A

Site	Database(s)	EDR ID Number EPA ID Number
LOS ANGELES COUNTY AG COMMISSIONER 8841 E SLAUSON PICO RIVERA, CA 90660	Cal-Sites	S100351212 N/A

CAL-SITES Status: RCRA (RESOURCE CONSERVATION AND RECOVERY ACT (RCRA) LEAD)
Facility ID: 19960001 Current Status Date: 01/06/94

SHELL #
10742 BEVERLY E NORWALK
WHITTIER, CA 90601

Database(s): LUST
EDR ID Number: S100722079
EPA ID Number: N/A

LUST:
Facility ID: W3009455
Region: 4
Release Date: N/A
Date Cleaned: N/A
Chemical Not reported
Lead Agency: Local Agency
Substance: Gasoline
Case Type: The type of resources affected or extent of resources affected are not known
Status: Leak suspected at site but has not been confirmed
Last Review: Not reported

LOS ANGELES FREIGHTLINER GMC
2429-S PECK RD
WHITTIER, CA 90601

Database(s): HWIS
EDR ID Number: S100939194
EPA ID Number: N/A

HWIS: N/A

CHEVRON STATION 93856
2442 S PECK RD
WHITTIER, CA 90601

Database(s): HWIS
EDR ID Number: S100932423
EPA ID Number: N/A

HWIS: N/A

CHEVRON S.S. #9-3895
2422 PECK RD., S.
WHITTIER, CA 90601

Database(s): LUST
EDR ID Number: S100720585
EPA ID Number: N/A

LUST:
Facility ID: Not reported
Region: ST
Release Date: N/A
Date Cleaned: N/A
Chemical Not reported
Lead Agency: Local Agency
Substance: Gasoline
Case Type: The type of resources affected or extent of resources affected are not known
Status: Preliminary site assessment underway
Last Review: Not reported

Site	Database(s)	EDR ID Number EPA ID Number

CHEVRON S.S. #9-3895 (Continued) S100720585

Facility ID: 010292-15
Region: 4
Release Date: N/A
Date Cleaned: N/A
Chemical Not reported
Lead Agency: Local Agency
Substance: Gasoline
Case Type: The type of resources affected or extent of resources affected are not known
Status: Preliminary site assessment underway
Last Review: Not reported
Facility ID: 010292-15
Region: 4
Release Date: N/A
Date Cleaned: N/A
Chemical Not reported
Lead Agency: Local Agency
Substance: Gasoline
Case Type: The type of resources affected or extent of resources affected are not known
Status: Preliminary site assessment underway
Last Review: Not reported

CHEVRON #0913 LUST S101148602
8505 PIONEER BLVD S SLAUSON AVE N/A
WHITTIER, CA 90606

LUST:
Facility ID: C83928
Region: 4
Release Date: N/A
Date Cleaned: N/A
Chemical Not reported
Lead Agency: Local Agency
Substance: Gasoline
Case Type: O
Status: No leak action taken by responsible party after initial report of leak
Last Review: Not reported

MOBIL #11-E50 LUST S100721421
8441 PIONEER BLVD S SLAUSON N/A
WHITTIER, CA 90606

LUST:
Facility ID: 90005
Region: 4
Release Date: N/A
Date Cleaned: N/A
Chemical Not reported
Lead Agency: Local Agency
Substance: Gasoline
Case Type: O
Status: Pollution characterization
Last Review: Not reported

Site	Database(s)	EDR ID Number EPA ID Number
MOBIL #11-E50 (Continued)		S100721421
Facility ID: 90005 Region: VE Release Date: N/A Date Cleaned: N/A Chemical Not reported Lead Agency: N/A Substance: N/A Case Type: N/A Status: Y Last Review: Not reported		
WASHINGTON BLVD ANIMAL HOSP 12116 E WASHINGTON BLVD WHITTIER, CA 90606 HWIS: N/A	HWIS	S100948127 N/A

EPA Waste Codes Addendum

Code	Description
D000	NOT DEFINED
D001	IGNITABLE HAZARDOUS WASTES ARE THOSE WASTES WHICH HAVE A FLASHPOINT OF LESS THAN 140 DEGREES FAHRENHEIT AS DETERMINED BY A PENSKY-MARTENS CLOSED CUP FLASH POINT TESTER. ANOTHER METHOD OF DETERMINING THE FLASH POINT OF A WASTE IS TO REVIEW THE MATERIAL SAFETY DATA SHEET, WHICH CAN BE OBTAINED FROM THE MANUFACTURER OR DISTRIBUTOR OF THE MATERIAL. LACQUER THINNER IS AN EXAMPLE OF A COMMONLY USED SOLVENT WHICH WOULD BE CONSIDERED AS IGNITABLE HAZARDOUS WASTE.
D002	A WASTE WHICH HAS A PH OF LESS THAN 2 OR GREATER THAN 12.5 IS CONSIDERED TO BE A CORROSIVE HAZARDOUS WASTE. SODIUM HYDROXIDE, A CAUSTIC SOLUTION WITH A HIGH PH, IS OFTEN USED BY INDUSTRIES TO CLEAN OR DEGREASE PARTS. HYDROCHLORIC ACID, A SOLUTION WITH A LOW PH, IS USED BY MANY INDUSTRIES TO CLEAN METAL PARTS PRIOR TO PAINTING. WHEN THESE CAUSTIC OR ACID SOLUTIONS BECOME CONTAMINATED AND MUST BE DISPOSED, THE WASTE WOULD BE A CORROSIVE HAZARDOUS WASTE.
F002	THE FOLLOWING SPENT HALOGENATED SOLVENTS: TETRACHLOROETHYLENE, METHYLENE CHLORIDE, TRICHLOROETHYLENE, 1,1,1-TRICHLOROETHANE, CHLOROBENZENE, 1,1,2-TRICHLORO-1,2,2-TRIFLUOROETHANE, ORTHO-DICHLOROBENZENE, TRICHLOROFLUOROMETHANE, AND 1,1,2-TRICHLOROETHANE; ALL SPENT SOLVENT MIXTURES/BLENDS CONTAINING, BEFORE USE, A TOTAL OF TEN PERCENT OR MORE (BY VOLUME) OF ONE OR MORE OF THE ABOVE HALOGENATED SOLVENTS OR THOSE LISTED IN F001, F004, OR F005, AND STILL BOTTOMS FROM THE RECOVERY OF THESE SPENT SOLVENTS AND SPENT SOLVENT MIXTURES.
F003	THE FOLLOWING SPENT NON-HALOGENATED SOLVENTS: XYLENE, ACETONE, ETHYL ACETATE, ETHYL BENZENE, ETHYL ETHER, METHYL ISOBUTYL KETONE, N-BUTYL ALCOHOL, CYCLOHEXANONE, AND METHANOL; ALL SPENT SOLVENT MIXTURES/BLENDS CONTAINING, BEFORE USE, ONLY THE ABOVE SPENT NON-HALOGENATED SOLVENTS; AND ALL SPENT SOLVENT MIXTURES/BLENDS CONTAINING, BEFORE USE, ONE OR MORE OF THE ABOVE NON-HALOGENATED SOLVENTS, AND, A TOTAL OF TEN PERCENT OR MORE (BY VOLUME) OF ONE OR MORE OF THOSE SOLVENTS LISTED IN F001, F002, F004, AND F005, AND STILL BOTTOMS FROM THE RECOVERY OF THESE SPENT SOLVENTS AND SPENT SOLVENT MIXTURES.
F004	THE FOLLOWING SPENT NON-HALOGENATED SOLVENTS: CRESOLS AND CRESYLIC ACID, AND NITROBENZENE; ALL SPENT SOLVENT MIXTURES/BLENDS CONTAINING, BEFORE USE, A TOTAL OF TEN PERCENT OR MORE (BY VOLUME) OF ONE OR MORE OF THE ABOVE NON-HALOGENATED SOLVENTS OR THOSE SOLVENTS LISTED IN F001, F002, AND F005; AND STILL BOTTOMS FROM THE RECOVERY OF THESE SPENT SOLVENTS AND SPENT SOLVENT MIXTURES.

GEOCHECK VERSION 1.2
SUMMARY

WELL INFORMATION

WELL QUADRANT	DISTANCE FROM TP
Northern	1/2 - 1 Mile
Eastern	1 - 2 Miles
Southern	1/8 - 1/4 Mile
Western	1/4 - 1/2 Mile

AREA RADON INFORMATION

Zip Code: 90601

Living Area - 1st Floor

Average Activity:	0.300 pCi/L
% <4 pCi/L:	100%
% 4-20 pCi/L:	0%
% >20 pCi/L:	0%

Living Area - 2nd Floor

Not Reported

Basement Area

Not Reported

GEOCHECK VERSION 1.2
WELL INFORMATION

Water Wells:

Well Within 1/2 - 1 Mile of Target Property (Northern Quadrant)

Water Well ID:	CA23303		
System Name:	CITY OF WHITTIER		
Source Name:	WELL 08		
Source Number:	02S/11W-07H01 S	System Number:	1910173
County Code:	19	County:	LOS ANGELES
Latitude:	34 01 00.0	Longitude:	118 04 00.0
Precision:	Not Reported	Water Type:	Undefined
Chemical:	BARIUM		
Findings:	178.000 UG/L	Sample Date:	09/25/1991

Well Within 1 - 2 Miles of Target Property (Eastern Quadrant)

Water Well ID:	CA64223		
System Name:	BEVERLY ACRES MUTUAL WATER CO		
Source Name:	WELL 01		
Source Number:	02S/11W-08A06 S	System Number:	1900107
County Code:	Not Reported	County:	LOS ANGELES
Latitude:	34 00 56.0	Longitude:	118 02 56.0
Precision:	Not Reported	Water Type:	Ground
Chemical:	Not Reported		
Findings:	Not Reported	Sample Date:	Not Reported

Well Within 1/8 - 1/4 Mile of Target Property (Southern Quadrant)

Water Well ID:	CA19759		
System Name:	PICO WD		
Source Name:	WELL 02		
Source Number:	02S/11W-18C03 S	System Number:	1910125
County Code:	19	County:	LOS ANGELES
Latitude:	34 00 00.0	Longitude:	118 04 00.0
Precision:	Not Reported	Water Type:	Undefined
Chemical:	TETRACHLOROETHYLENE		
Findings:	0.700 UG/L	Sample Date:	09/20/1989

Well Within 1/4 - 1/2 Mile of Target Property (Western Quadrant)

Water Well ID:	CA19765		
System Name:	PICO WD		
Source Name:	WELL 04A		
Source Number:	02S/11W-18B06 S	System Number:	1910125
County Code:	19	County:	LOS ANGELES
Latitude:	34 00 02.0	Longitude:	118 04 28.0
Precision:	Not Reported	Water Type:	Undefined
Chemical:	TRICHLOROETHYLENE		
Findings:	0.510 UG/L	Sample Date:	10/29/1990

GEOCHECK VERSION 1.2

PUBLIC WATER SYSTEM INFORMATION

Searched by Nearest Well.

PWS SUMMARY:

PWS ID:	CA1900076	PWS Status:	Active	Distance from TP:	>2 Miles
Dir relative to TP:	West	Date Initiated:	June / 1977	Date Deactivated	Not Reported
PWS Name:	USFS HIDDEN SPRINGS ROADSIDE USFS HIDDEN SPRINGS ROADSIDE HIDDEN SPRINGS AREA LOS ANGELES, CA 94234				
Addressee / Facility Type:	System Owner/Responsible Party				
Facility Name:	USFS HIDDEN SPRINGS ROADSIDE HIDDEN SPRINGS AREA LOS ANGELES, CA 94234				
Facility Latitude:	33.5859		Facility Longitude:	118.0544	
City Served:	Not Reported:				
Treatment Class:	Untreated		Population Served:	Under 101 Persons	

Well currently has or has had major violation(s): Yes

APPENDIX E

SUMMARY AND QUALIFICATIONS OF ENVIRONMENTAL PROFESSIONALS

MANISH A. GANDHI

Chemical Engineer

EDUCATION

UNIVERSITY OF SOUTHERN CALIFORNIA
M.S. in Chemical Engineering
Specialization in Environmental Engineering
Research Project Title: Global Climate Change (Greenhouse Effect)

BANGLORE UNIVERSITY, INDIA
B.S. in Chemical Engineering
Research Project Title: Manufacture of Sulpha Drugs Intermediates.

REGISTRATION/PROFESSIONAL SOCIETY MEMBERSHIP/TRAINING

Registered Environmental Assessor (REA)
Engineer in Trainee (EIT)
Registered Environmental Professional (REP)
OSHA 40-Hr. Health and Safety Training
16-Hr. Radon Measurement Operator Course Training

PROFESSIONAL EXPERIENCE

Areas of experience includes Phase I and Phase II site characterization for banks involving commercial loans, residential loans and raw land development for commercial or industrial development. Performed surface and subsurface investigations for soil and groundwater, including collection of samples, laboratory results compilation and data validation.

Worked on a project entitled, Advanced Oxidation Process for the Treatment of Water Containing Chlorinated Pesticides by using Fentone's Reagent.

In collaboration with UNOCAL worked on a research project entitled, Global Climate Change (Greenhouse Effect). Studied temperature and concentration of gases versus time and performed graphical analysis. Analyzed carbon cycles in the atmosphere and estimated responsibility of oil companies toward global warming effect. Developed the engineering model and set up compliance, air pollution control and sampling methods.

Performed custom-tailored design and sales of various chemical equipments such as heat exchangers, distillation columns and absorbers. Involved in the research of manufacturing processes and equipment of various chemicals of industrial significance.

STATE OF CALIFORNIA

California Environmental Protection Agency

Manish Gandhi

has fulfilled the requirements for registration as a

REGISTERED ENVIRONMENTAL ASSESSOR

(REA)

Date: May 1994

REA Number: REA-05656

James M. Strock
Secretary for Environmental Protection
California Environmental Protection Agency

Certificate of Attendance

Ecologics Training Institute

This is to Certify that

MANISH GANDHI

Has Completed the Course of

8 HRS. OSHA HAZARDOUS MATERIALS OPS. REFRESHER

A. DUCOING — INSTRUCTOR

A. DUCOING — DIRECTOR

JULY 15, 19194	E 071594HWR	JULY 15, 1995
COMPLETION DATE	CERTIFICATE NUMBER	CERTIFICATE EXPIRES

A DIVISION OF ECOLOGICS ENVIRONMENTAL CONSULTING COMPANIES

4125 E. LA PALMA AVENUE, SUITE 300

Certificate of Attendance

Ecologics Training Institute

This is to Certify that

MANISH GANDHI

609-28-8007

Has Completed the Course of

OSHA 40-HR HAZARDOUS WASTE OPERATIONS

Armando Ducoing	Armando Ducoing	
INSTRUCTOR	DIRECTOR	
July 16, 1993	5E071293HW5	July 16, 1994
COMPLETION DATE	CERTIFICATE NUMBER	CERTIFICATE EXPIRES

A DIVISION OF ECOLOGICS ENVIRONMENTAL CONSULTING COMPANIES

[illegible] AVENUE, SUITE 310

STATE OF CALIFORNIA

INQUIRIES MAY BE DIRECTED TO:

VALID UNTIL

1994

2601

Post in Public View

SUMMARY OF ENVIRONMENTAL PROFESSIONALS

Project Engineer and Project Manager:	Mr. Manish Gandhi, REA 05656, EIT
Technical Reviewer:	Mr. Steven R. McCollum, C.E.G. 984

APPENDIX F

FDIC STATEMENT OF WORK

STATEMENT OF WORK
PHASE I ENVIRONMENTAL SITE ASSESSMENT

I. SCOPE

To perform a Phase I Environmental Site Assessment for the Property.

II. BACKGROUND

The FDIC will use the information presented in Environmental Professional's Phase I environmental site assessment to evaluate potential legal and financial liabilities for the Property and transactions related to foreclosure, purchase, sale, loan workout or seller financing. The purposes of this assessment include:

A. Identifying the presence or likely presence of an Environmental Condition that may trigger an environmental liability on, restrict the use of, or affect the marketability or value of, the Property;

B. Identifying any immediate risk to the public health or safety or the environment; and

C. Identifying the need for additional testing to confirm and evaluate the scope, location, source, and nature of any Environmental Condition.

III. APPLICABLE DOCUMENTS

The FDIC will provide the following documents, if available, to Environmental Professional: (1) completed FDIC Checklists; (2) any prior environmental studies; (3) chain of title documents; and (4) leases.

IV. TASKS

Environmental Professional shall employ, at a minimum, the following assessment procedures and methods, and, where professional environmental standards and practice in a given locality dictate the use of additional procedures and methods, Environmental Professional shall employ such additional procedures and methods.

A. Records Review:

1. Title Search. Environmental Professional shall obtain (if not provided by the FDIC) and review

recorded chain of title documents regarding the Property, including all deeds, leases, easements, conditions, restrictions, and covenants dating back to at least 1940.

2. Environmental Databases. Environmental Professional shall obtain and review information regarding the Property and the Surrounding Properties from Federal and state environmental databases and lists from governmental or reliable commercial sources. Federal databases/lists to be searched include, but are not limited to: National Priorities List (NPL); Comprehensive Environmental Response, Compensation and Liability Information System (CERCLIS); Resource Conservation and Recovery Information System (RCRIS); and Emergency Response Notification System (ERNS) List. State databases/lists to be searched include, but are not limited to: lists of hazardous waste sites identified for investigation or remediation (analogous to CERCLIS or NPL); landfill and/or solid waste disposal site lists; and lists of registered and/or leaking underground storage tanks. Environmental Professional shall make a reasonable effort to evaluate the potential impact of non-mappable ("orphan") sites on the Property.

3. Aerial Photographs. Environmental Professional shall obtain and interpret, where reasonably available, a series of historical aerial photographs of the Property and the Surrounding Properties from governmental or other sources. If possible, the photographs should date back to at least 1940, or to a time when the Property was undeveloped, whichever is the earliest date.

4. Maps and Other Data. Environmental Professional shall obtain and interpret, where reasonably available, topographic maps, soil maps, surficial geology maps, bedrock geology maps, and ground-water maps. Environmental Professional also shall obtain and interpret, where reasonably available and to the extent necessary to properly research the potential presence of a Environmental Condition associated with historic activities, fire insurance maps, local street directories, city engineering plans (e.g., gas, water, sewer, and electric utilities), land use/zoning records, building department records (e.g., building permits and demolition permits), and property tax and assessment records. If possible, this information should date back to at least 1900.

B. Site Reconnaissance/Inspection:

Environmental Professional shall visually inspect the Property (including the exteriors of all structures on the Property). Environmental Professional also shall visually inspect the Surrounding Properties as necessary and appropriate for the assessment of the Property. At a minimum, Environmental Professional shall walk the perimeter boundary of the Property, each side of all drainage pathways, the boundaries of all on-site bodies of water, and a grid pattern for remaining exterior areas (including overgrown or wooded areas). For the interior of structures on the Property, Environmental Professional shall, at a minimum, visually inspect accessible common areas expected to be used by occupants or the public (e.g., lobbies and hallways), maintenance and repair areas (e.g., boiler rooms), and a representative sample of occupant spaces. Environmental Professional shall take representative photographs, and obtain or draft representative maps and/or schematics to scale.

If during the performance of the Services Environmental Professional becomes aware of a situation requiring, in the judgment of Environmental Professional, immediate attention because the situation presents or may present a threat to public health or safety or the environment, then Environmental Professional shall immediately provide oral notice to the FDIC Project Manager. Within 48 hours of such oral notice, Environmental Professional shall submit in writing by facsimile a summary of its observations regarding the situation and why, in the judgment of Environmental Professional, the situation presents or may present a threat to public health or safety or the environment.

Appropriate preplanning for the site reconnaissance/inspection may include review of pertinent records or inquiries with Federal, state and local agencies. Similarly, findings during the reconnaissance/inspection may identify areas of concern for inquiry or investigation with regulatory agencies.

Subjects to be considered by Environmental Professional during the site reconnaissance/inspection of the Property and the Surrounding Properties, and noted for inclusion in the report, include, but are not limited to, the following:

1. Structures or other improvements on the Property (e.g., number of buildings, approximate size of buildings' footprints, number of stories each, approximate age of buildings, occupancy status, pavement, fences, foundations/ruins, utilities (e.g., product pipelines), ancillary structures (e.g., railroad spurs, electrical tower transmission lines)).

2. Heavy equipment, tankers, or spray rigs.

3. Present, or most recent, use(s) and past use(s) of the Property.

4. Present, or most recent, use(s) and past use(s) of the Surrounding Properties that may adversely impact the Property (e.g., whether there are any activities that may use, generate, store or dispose of Hazardous Substances, Petroleum Products, or Pollutants or Contaminants, whether such activities are on properties upgradient or downgradient to the Property (if reasonably ascertainable); and whether there is potential for ground-water contamination).

5. Public thoroughfares adjoining the Property, and any roads, streets, and parking facilities on the Property.

6. Natural bodies of water (including springs) and possible wetlands.

7. Wastewater or other liquid (including storm water) discharge into a drain, ditch, or stream on or adjacent to the Property, leachate, or seeps.

8. Potable water supply source and location.

9. Active or inactive wells on the Property (including oil or gas wells, injection wells, irrigation wells, ground-water monitoring wells, dry wells, abandoned wells, or other wells).

10. Current and historical sewage disposal system (e.g., on-site septic system, cistern or cesspool (including age)).

11. Floor drains and sumps.

12. Stains or corrosion on floors, walls, or ceilings.

13. Current and historical fuel source(s) for heating and cooling.

14. Aboveground Storage Tanks (ASTs) and Underground Storage Tanks (USTs). Note pumps, fill pipes, vents, access ways, concrete pads, saw cuts in paved areas, etc., indicating USTs. For each AST or UST, determine:

a. whether and when registered;

b. size, contents, age, construction material, and piping (i.e., pressurized or suction);

c. status (i.e., active or inactive);

d. whether it has been appropriately tested for leakage;

e. whether tank pit monitoring wells are present, and, if so, if water is in the wells and if there is evidence of a release;

f. whether it has been upgraded (e.g., corrosion protection, spill and overfill prevention devices, secondary containment systems); and

g. whether it has been taken out of operation, removed, filled with inert substances, or otherwise closed, including available information describing: when last operated; when removed, abandoned, or otherwise made inoperable; the removal or abandonment procedure; the disposition of residual sludge; and soil analytical data.

15. Asbestos-Containing Materials (ACMs). Note age of structures. Identify potential ACMs in, e.g., insulation, ceiling and floor tiles, sheetrock. Comment on whether apparently friable or damaged, and on evidence of wear and tear. Document location(s) on building blueprint diagram or sketch.

16. Polychlorinated Biphenyls (PCBs). Identify any electrical or other equipment with the potential to contain PCBs (e.g., transformers, circuit breakers, capacitors, hydraulic fluids, pesticide extenders, lubricants, cutting oils, lamp ballasts, vacuum pumps, heat transfer systems, plasticizer applications, etc.), and note with respect to each:

a. whether known to contain PCBs (e.g., presence of labels indicating non-PCB contents);

b. name of utility company (if applicable) and identifying serial numbers or other marks (e.g., identification of manufacturer, model number);

c. date of manufacture;

d. location on map(s) or schematic(s); and

e. evidence of releases.

17. Lead-based paint. For any property constructed prior to 1980 which contains a school or child day care facility, identify evidence of peeling, flaking, chalking, scaling, or chipping paint.

18. Hazardous Substances, Petroleum Products, Pollutants or Contaminants used, generated, transported, treated, stored, or disposed of in connection with identified present or past uses.

19. Hazardous Substances, Petroleum Products, Pollutants or Contaminants customarily used, generated, transported, treated, stored or disposed of in connection with identified present or past uses.

20. Storage areas for Hazardous Substance, Petroleum Product, Pollutant or Contaminant containers (e.g., drums).

21. Stained soil or pavement.

22. Landfills (e.g., solid waste or hazardous waste, open or closed, licensed or unlicensed).

23. Areas that are apparently filled or graded by non-natural causes (or filled by material of unknown origin), mounds, or depressions suggesting solid waste disposal.

24. Location, condition and contents of surface impoundments (e.g., pits, pools, ponds, lagoons, sumps, or catchbasins), on the Property or on the Surrounding Properties, and note if the impoundments appear to have been used in connection with waste disposal or waste treatment.

25. Areas of stressed vegetation (from a cause other than insufficient water).

26. Other indications of liquid or solid waste storage, treatment or disposal.

27. Farm wastes, such as feed lot spoils or manure stockpiles.

28. Evidence of prolonged use or misapplication of pesticides or fertilizers.

29. Strong, pungent, or noxious odors (describe and attempt to identify sources).

30. Radon. If Property has residential building(s) on it, determine whether the Property has the potential for excessive radon levels based on review of published radon surveys or other governmental sources.

C. Interviews:

1. Environmental Professional shall interview present and former owners, tenants, and employees with knowledge of the uses and physical characteristics of the Property. In particular, attempt to interview property managers, chief physical plant supervisors, or head maintenance persons. Also attempt to interview major occupants and those other occupants whose operations are likely to involve a risk of Environmental Conditions in connection with the Property. Environmental Professional shall determine possible Hazardous Substances, Petroleum Products, Pollutants or Contaminants used or released, waste streams, and prior use and ownership of the Property.

Prior to interviews, the prospective interviewees shall be asked if they know whether any of the following documents exist, and, if so, whether copies can and will be provided to Environmental Professional within reasonable time and cost constraints. If so, Environmental Professional shall review the available documents prior to or at the beginning of the interview.

a. Environmental site assessment reports;

b. Environmental audit reports;

PHASE I ENVIRONMENTAL SITE ASSESSMENT
20-ACRE UNDEVELOPED PROPERTY
SOUTHWEST OF BEVERLY BLVD/605 FREEWAY INTERSECTION
APN NOS. 8129-001-006, 007, & 8130-024-001, 002, 006, 007, 010, & 011
PICO RIVERA, CALIFORNIA

Prepared for:

Norcal Waste Systems, Inc.
160 Pacific Avenue, Suite 200
San Francisco, California 94111

Prepared by:

Golder Associates
230 Commerce, Suite 200
Irvine, California 92602

June 2006
063-1815.000

Golder Associates Inc.
230 Commerce, Suite 200
Irvine, CA USA 92602
Telephone: (714) 508-4400
Fax: (714) 508-4401

Golder Associates

REPORT ON

PHASE I ENVIRONMENTAL SITE ASSESSMENT 20-ACRE UNDEVELOPED PROPERTY SOUTHWEST OF BEVERLY BOULEVARD/605 FREEWAY INTERSECTION APN NOS. 8129-001-006, 007, & 8130-024-001, 002, 006, 007, 010 & 011 PICO RIVERA, LOS ANGELES COUNTY, CALIFORNIA

Prepared for:

Norcal Waste Systems, Inc.
160 Pacific Avenue, Suite 200
San Francisco, California 94111

Submitted by:

Golder Associates Inc.
230 Commerce, Suite 200
Irvine, California 92602

Distribution:

2	Copies	Norcal Waste Systems, Inc., Inc.
1	Copy	Golder Associates Inc.

June 19, 2006

063-1815.000

EXECUTIVE SUMMARY

At the request of Norcal Waste Systems, Inc., Inc. (Norcal Waste Systems, Inc.), Golder Associates Inc. (Golder) performed a Phase I Environmental Site Assessment (ESA) of the 20-acre undeveloped property (APN Nos. 8129-001-006, 007, and 8130-024-001, 002, 006, 007, 010 & 011) located southwest of the Beverly Boulevard/605 Freeway intersection in Pico Rivera, Los Angeles County, California (herein referred to as the Site or subject property). The scope of the ESA was in general accordance with the American Society for Testing and Materials (ASTM), E 1527-00 *Standard Practice for Environmental Site Assessments: Phase I Environmental Site Assessment Process*.

The objective of the ESA was to provide a preliminary evaluation of the presence, use or release on the subject property of hazardous substances or petroleum products such as is defined in ASTM E 1527-00 as a recognized environmental condition. The ESA included records review, Site reconnaissance, and interviews in accordance with the ASTM standard. This Summary is to be used only in conjunction with the attached "Draft Report on Phase I Environmental Site Assessment of 20-Acre Undeveloped Property located southwest of the Beverly Boulevard/605 Freeway intersection in Pico Rivera, Los Angeles County, California dated May 25, 2006 (the Report). All definitions used in this Summary have the same meanings as in the Report, and the use of this Summary is subject to the limitations and conditions contained in the Report. The Report shall govern in the event of any inconsistency between this Summary and the Report.

The subject property is located in an area with a mixture of residential and industrial/warehouse properties in Pico Rivera, California. The subject property consists of approximately 20 acres of land that is primarily covered by trees, shrubs, and grasses.

The majority of the subject property has remained undeveloped from at least 1928 to present. The northeastern, eastern, and southeastern portions of the property appeared to be in agricultural production (orchards) from at least 1928 through 1949. The Union Pacific Railroad has had a rail-line bisect the subject property from at least 1928 through 1994. Currently, the Union Pacific Railroad has one rail-line on the western portion of the property and another on the northern boundary of the subject property (which have been present since at least 1928).

The subject property was not listed on environmental databases searched by EDR. None of the surrounding properties appear to present an environmental concern for the subject property.

This assessment has revealed no evidence of recognized environmental conditions in connection with the subject property.

Golder noted the following de minimis environmental concerns associated with the subject property:

- Golder observed evidence of solid waste debris piles dumped at the subject property. One debris pile was observed on the northeastern portion of the subject property. The pile contained of trash (paper waste), shopping carts, full trash bags, full trash receptacles, fire burned debris, and a pallet jack. Another debris pile was located on the western portion of the subject property in the vicinity of a transmission line tower. The pile contained a couch, trash, and tree clippings. Another debris pile was located on the central portion of the subject property. The debris pile contained of trash, tree clippings (palm fronds), and miscellaneous building materials. The miscellaneous building materials are possible asbestos-containing materials (PACM). A debris pile was also observed on the southern portion of the subject property. The debris pile contained railroad ties, wood telephone

poles, an empty trash can, and a concrete pipe (approximately 2 to 3 feet in diameter). A tractor trailer was observed on the central portion of the subject property. The tractor trailer and debris piles should be removed prior to any construction activities on the subject property. The PACM on the subject property should be tested for asbestos content prior to disposal off-site.

Golder has performed a Phase I Environmental Site Assessment of the subject property (APN Nos. 8129-001-006, 007, and 8130-024-001, 002, 006, 007, 010 & 011) located southwest of the Beverly Boulevard/605 Freeway intersection in Pico Rivera, Los Angeles County, California in conformance with the scope and limitations of ASTM Standard Practice E 1527-00. Exceptions to, or deletions from, the Standard Practice are described in the corresponding sections of this report.

TABLE OF CONTENTS

EXECUTIVE SUMMARY ES-1

1.0 INTRODUCTION 1
1.1 Subject Property 1
1.2 Purpose and Scope of Services 1
1.3 Special Terms and Conditions 2
1.4 Limiting Conditions 2

2.0 SITE DESCRIPTION 4
2.1 Property Location 4
2.2 Site Characteristics 4
2.3 Adjacent Properties and Uses 4
2.4 Physical Setting 4
2.5 Current Uses of Site 5

3.0 RECORDS REVIEW 6
3.1 Subject Property Database Listing 7
3.2 Regulatory Databases For Surrounding Properties (Federal, State, Local and Tribal) 7
3.3 Orphan Summary 8
3.4 Additional Environmental Record Sources 8
3.4.1 City of Pico Rivera Building Division 8
3.4.2 Los Angeles County Department of Health Services 8
3.4.3 Department of Toxic Substances Control (DTSC) 8
3.4.4 Los Angeles Regional Water Quality Control Board (LARWQCB) 8
3.4.5 South Coast Air Quality Management District (SCAQMD) 9
3.4.6 Munger Map Book 9
3.4.7 Previous Site Reports 9
3.5 Historical Use Information 9
3.5.1 Historical Aerial Photographs 10
3.5.2 Sanborn Fire Insurance Maps 11
3.5.3 Historical Topographic Maps 11
3.5.4 City Directories 11

4.0 SITE RECONNAISSANCE 12
4.1 Summary of Observations 12
4.2 Evaluation of Specific Concerns 12
4.2.1 Hazardous Substances 12
4.2.2 Storage Tanks 12
4.2.2.1 Underground Storage Tanks (USTs) 12
4.2.2.2 Aboveground Storage Tanks (ASTs) 12
4.2.3 Hydraulic Oil Equipment 12
4.2.4 Polychlorinated Biphenyls (PCBs) 12

4.2.5 Radon 13
4.2.6 Waste Disposal 13
4.2.6.1 Solid Waste 13
4.2.6.2 Hazardous Waste 13
4.2.7 Stained Soil or Pavement 13
4.2.8 Oil-Water Separators, Clarifiers, or Sumps 13
4.2.9 Floor Drains 13
4.2.10 Wastewater and Storm Water Discharge 13
4.2.11 Wells 14
4.3 Interviews 14

5.0 CONCLUSIONS AND RECOMMENDATIONS 15

6.0 SIGNATURES OF ENVIRONMENTAL PROFESSIONALS 16

7.0 QUALIFICATIONS OF ENVIRONMENTAL PROFESSIONALS 17

8.0 REFERENCES 18

TABLES

Table 1 EDR Report Table

FIGURES

Figure 1 Site Location Map
Figure 2 Subject Property Plan
Figure 3 Subject Property and Surrounding Vicinity Plan
Figure 4 Munger Map

PHOTOGRAPHS

Photographs 1 through 12

APPENDICES

Appendix A	Historical Documentation
Appendix A1	Historical Aerial Photographs
Appendix A2	Sanborn Map
Appendix A3	Historic Topographic Maps
Appendix B	EDR Radius Map with GeoCheck® Report
Appendix C	Agency Documentation

1.0 INTRODUCTION

1.1 Subject Property

This report presents the findings of Golder Associates Inc. (Golder) Phase I Environmental Site Assessment (ESA) of the 20-acre undeveloped property (APN Nos. 8129-001-006, 007, and 8130-024-001, 002, 006, 007, 010 & 011) located southwest of the Beverly Boulevard/605 Freeway intersection in Pico Rivera, Los Angeles County, California (Site or subject property), (Figure 1). Golder was retained by Norcal Waste Systems, Inc. (Norcal) to conduct this Phase I ESA.

1.2 Purpose and Scope of Services

Based on information provided by Norcal, it is our understanding that interested in purchasing the subject property. The purpose for conducting this ESA is to permit Norcal to satisfy one of the requirements to qualify for the innocent landowner defense to CERCLA liability (Comprehensive Environmental Response and Liability Act) as defined in 42 USC § 9601(35)(B). Secondarily, the purpose for conducting this ESA is to evaluate business environmental risk defined as a risk that can have a material environmental or environmentally driven impact on the business associated with the current or planned use of the subject property.

This Phase I ESA was conducted to identify recognized environmental conditions (RECs) in connection with the subject property, in accordance with the scope of work identified by the American Society for Testing and Materials (ASTM) Practice E 1527-00 *Standard Practice for Environmental Site Assessments: Phase I Environmental Site Assessment Process* (ASTM Standard). The ASTM Standard defines RECs as "the presence or likely presence of any hazardous substances or petroleum products on a property under conditions that indicate an existing release, a past release, or a material threat of release of any hazardous substances or petroleum products into structures on the property or into the ground, ground water or surface water of the property. The term includes hazardous substances or petroleum products even under conditions in compliance with laws." The ASTM Standard is commonly referred to as the "Due Diligence" standard, in reference to the CERCLA innocent landowner defense from environmental liabilities. One requirement of the defense is that individuals or corporations intending to purchase property conduct all appropriate inquiry into the previous ownership and uses of the property, consistent with good commercial or customary practice. The scope of work for this ESA was conducted in general accordance with the ASTM Standard and consisted of the following tasks:

- Records Review

  The purpose of the records review is to obtain and/or review records that may help identify a REC in connection to the subject property. Records reviewed include environmental databases maintained by Federal and State agencies, historical use records, local agency or municipal records, and physical setting sources.

- Site Reconnaissance

  The purpose of the Site reconnaissance is to obtain information that may help identify a REC in connection to the subject property. Information is obtained by touring the facility and conducting a visual assessment, evaluating the past and current uses of the Site, evaluating the past and current uses of adjoining properties, reviewing data on geologic, hydrogeologic and topographic Site conditions, and identifying public thoroughfares, potable water supply, and sewage disposal systems.

- Interviews

  The purpose of the interviews is to obtain information that may help identify a REC in connection to the subject property. Interviews are typically conducted with owner or owner's representative(s), occupants and local government officials, as applicable. Interviews are conducted to identify Site history, helpful documents, and proceedings involving the property.

- Evaluation and Report Preparation

  This report documents the findings, opinions and conclusions of the Phase I Environmental Site Assessment conducted at the subject property and provides the supporting documentation and references for those findings, opinions, and conclusions.

1.3 Special Terms and Conditions

This assessment was conducted in general accordance with the ASTM Standard. Accordingly, no evaluation was completed with respect to the following environmental issues as part of this project:

- Asbestos-Containing Materials;
- Radon;
- Lead-Based Paint;
- Lead in Drinking Water;
- Wetlands;
- Regulatory Compliance;
- Cultural and Historic Resources;
- Industrial Hygiene;
- Health and Safety;
- Ecological Resources;
- Endangered Species;
- Indoor Air Quality; and
- High Voltage Power Lines.

1.4 Limiting Conditions

Golder's professional services were performed, our findings were obtained, and this report was prepared in accordance with standard professional principles and practices in the fields of environmental science and site assessment. This representation is in lieu of all other representations, either expressed or implied. Additionally, it must be noted that no investigation can absolutely rule out the existence of any hazardous materials at a given facility.

Information regarding Site conditions presented in this Phase I ESA report is based on observable surficial conditions at the Site. Surficial environmental assessments are inherently limited in the sense that conclusions are drawn and recommendations are developed based on information obtained

from non-intrusive Site evaluation and generally available, non-proprietary data. Subsurface conditions were not investigated as part of the Phase I ESA investigation.

Findings presented in this report are based on select publicly available information, interviews with person(s) knowledgeable of historical Site operations, and conditions observed at the time the Site inspection was conducted. Golder cannot accept responsibility for any deficiencies, mis-statements, or inaccuracies contained in this report that have resulted from inaccuracies in the publicly available regulatory or information obtained from interviews during the Phase I ESA investigation.

An environmental regulatory database search of U.S. Environmental Protection Agency (EPA), state, and local agency records for the general area of the Site was performed by Environmental Data Resources (EDR). Golder has performed a review of the regulatory database search provided by EDR, and we have summarized regulatory enforcement activities at selected facilities in the vicinity of the property in this report. Although Golder cannot verify the accuracy of the EDR report, or the completeness of the databases that were used by EDR for the regulatory database search, the services provided by this company are believed to be consistent with the industry standard in the fields of environmental science and site assessment.

No evaluations of the potential for asbestos-containing materials, radon, lead-based paint, or lead in drinking water were performed. No wetland surveys were conducted, no ecological resources evaluations were performed, and no other non-scope considerations listed in Section 12.1.4 of the ASTM E-1527-00 guideline were performed.

Golder has prepared this report at the request of Norcal Waste Systems, Inc. for the sole purpose of use by Norcal Waste Systems, Inc. No use of the information contained in this report by others is permissible without receiving prior written authorization to do so from Golder, and the parties listed above are only entitled to rely upon this report in conjunction with the proposed purchase of the Site.

2.0 SITE DESCRIPTION

2.1 Property Location

The subject property is a 20-acre parcel (APN Nos. 8129-001-006, 007, and 8130-024-001, 002, 006, 007, 010 & 011) located southwest of the Beverly Boulevard/605 Freeway intersection in Pico Rivera, Los Angeles County, California (Figure 1). The major thoroughfare near the Site includes Beverly Boulevard, adjacent to the northeast. The San Gabriel River is located adjacent to the west; the Union Pacific Railroad is adjacent to the northwest; and, the 605 Freeway is located to the east and southeast of the subject property.

2.2 Site Characteristics

The subject property consists of approximately 20-acres of undeveloped land covered with trees, shrubs, and grasses (Figure 2). No permanent structures are located on the Site.

2.3 Adjacent Properties and Uses

The surrounding areas are a mixture of residential and industrial/warehouse properties. The following adjacent properties were observed:

- North: The subject property is bordered to the north by the Union Pacific Railroad followed by an SCE Power Station (Narrows Substation) and an RV & Boat Storage Lot. The subject property is also bordered on the north by Beverly Boulevard followed by Roman Transportation Services, Sundial Powder Coatings, CACO Plastics Inc., and Sovett's Lawn & Garden Supply (9935 Beverly Boulevard). No issues of environmental concern were observed at this site from the subject property boundary.
- East: The subject property is bordered to the east by the 605 Freeway followed by residential communities. No issues of environmental concern were observed on these sites from the subject property boundary.
- South: The subject property is bordered on the south by a residential community. No issues of environmental concern were observed on these sites from the subject property boundary.
- West: The subject property is bordered on the west by the San Gabriel River followed by a commercial/industrial area. No issues of environmental concern were observed on these properties from the subject property boundary.

2.4 Physical Setting

The Site is located within the City of Pico Rivera, Los Angeles County, at an elevation of approximately 200 feet above mean sea level (amsl) according to the United States Geological Survey (USGS) 7.5 minute El Monte, California Quadrangle. The topographic map indicates that the general topographic gradient in the area trends to the soutwest towards the San Gabriel River.

The subject property is located within California's Peninsular Ranges Geomorphic Province. The ranges are separated by longitudinal valleys, trending northwest to southeast along faults branching from the San Andreas Fault (CGS, 2002). The site is underlain by late Pleistocene deposits, which are characterized as older alluvial basin deposits of alternating gravels, sands, silts, and clays

associated with the Rio Hondo and San Gabriel Rivers (CDMG, 1998). These deposits are underlain by the coarse sands and gravels of the Lakewood Formation and unconsolidated deposits of sand, silt clay and gravel of the San Pedro Formation, respectively (Twining, 2002). The Pico Formation, consisting of sandstone, siltstone, and claystones, underlies the San Pedro Formation.

The subject property is located within the San Gabriel Valley Groundwater Basin (DWR, 2004). The major aquifer is bound on the north by the Raymond Fault and the San Gabriel Mountains, on the east by the Chino and San Jose faults, and to the south and west by the Repetto, Merced, and Puente Hills. The EDR Report indicated sixty-nine federal USGS wells and eight state database wells within one mile of the subject property. No Federal Public Water Supply wells were reported within one mile of the subject property. EDR did not report environmental concerns pertaining to these wells.

According to the Seismic Hazard Evaluation Map for the El Monte quadrangle (CDMG, 1998), historic high groundwater levels are approximately twenty feet below ground surface (bgs). Based on regional topography, it appears likely that groundwater flows to the southwest in the immediate vicinity of the subject property. Local pumping and climatic changes can alter the groundwater flow and depth to groundwater on the subject property.

2.5 Current Uses of Site

Golder was unable to interview the current owner of the subject property before conducting the Site reconnaissance. The subject property is currently undeveloped and is covered with trees, shrubs, and grasses.

3.0 RECORDS REVIEW

Golder retained Environmental Data Resources (EDR) to perform an environmental regulatory database search of the general area of the subject property. Appendix B presents the EDR report. In conformance with the search requirements of ASTM Standard Practice E 1527-00, the federal, state, local, tribal, etc. regulatory agency databases listed below were reviewed to identify the use, generation, storage, treatment or disposal of hazardous substances, hazardous wastes, and petroleum products, or release incidents of such materials that may impact the subject property.

Federal ASTM Standard Databases

Database	Approximate Minimum Search Distance
Federal NPL (National Priorities List)	1.0 mile
Federal delisted NPL	1.0 mile
Federal CERCLIS (Comprehensive Environmental Response, Compensation and Liability Information System)	0.5 mile
Federal CERCLIS-NFRAP (CERCLIS No Further Remediation Action Planned)	0.5 mile
Federal RCRA CORRACTS (Corrective Action Report)	1.0 mile
Federal RCRA non-CORRACTS TSD	0.5 mile
Federal RCRA Generators	Subject Property and adjoining properties
Federal Institutional Control/Engineering Control Registries	0.5 mile
Federal ERNS (Emergency Response Notification System	Subject Property

State and Tribal ASTM Standard Databases

Database	Approximate Minimum Search Distance
State and tribal equivalent NPL (National Priorities List)	1.0 mile
State and tribal equivalent CERCLIS	0.5 mile

Database	Approximate Minimum Search Distance
State and tribal equivalent landfill and/or solid waste disposal site list	0.5 mile
State and tribal equivalent leaking storage tank list	0.5 mile
State and tribal equivalent registered storage tank list	Subject Property and adjoining properties
State and tribal Institutional Control/Engineering Control Registries	Subject Property
State and tribal voluntary cleanup sites	0.5 mile
State and tribal Brownfield sites	0.5 mile

3.1 Subject Property Database Listing

The subject property does not appear on any of the environmental databases for environmental violations and handling or storage of hazardous materials or wastes.

3.2 Regulatory Databases For Surrounding Properties (Federal, State, Local and Tribal)

A summary of the surrounding properties identified in the database obtained from EDR is provided in Table 1.

One open Leaking Underground Storage Tank (LUST) site was identified within a ½ mile radius and up-gradient of the subject property. According to the Geotracker® database, the site, Tosco/Unocal #30788 (10201 East Beverly Boulevard), had a reported release of gasoline. The leak was reported in September 2000 during a UST system modification. The case was opened in April 2003. Soil sampling for Total Petroleum Hydrocarbons (TPH) was conducted at the site under direction of the responsible party in January 2005. The data indicates TPH is non-detect in the nine samples collected from the site. Based on this information, potential impacts to subject property from the Tosco/Unocal #30788 site is not considered an issue.

One open Leaking Underground Storage Tank (LUST) was identified with a ½ mile radius crossgradient of the subject property. According to the Geotracker® database, the site, Yellow Freight System Inc. (9933 East Beverly Boulevard), had a reported release of motor oil. The leak was discovered in June 1987 during subsurface monitoring by the responsible party. According to the website, the extent of free product (motor oil) has been defined. All of the on-site wells were non-detect for the motor oil except for two. Additional monitoring was required. Based on the location of this site in relationship to the subject property (cross gradient) and other information, potential impacts to subject property from the Yellow Freight Systems Inc. site is not considered an issue.

3.3 Orphan Summary

A total of eight sites in the EDR report are listed as "orphan sites". These are sites that are listed in environmental databases, but which EDR has been unable to locate with adequate precision to determine whether they are pertinent to the investigation at the subject property.

Golder was able to determine to a reasonable degree of certainty that all eight orphan sites were either not listed on databases that indicated environmental impairment, and/or were not within close proximity to the subject property, and/or were properties that were already reviewed and presented in Section 3.2 and Table 1 of this report.

3.4 Additional Environmental Record Sources

Golder contacted the City of Pico Rivera Building and Safety Department to determine the availability of current or former permits for the subject property parcels. Requests for file information were also submitted to the Department of Toxic Substances Control (DTSC)-Glendale and Cypress, Los Angeles County Department of Health Services (DHS), Los Angeles Regional Water Quality Control Board (LARWQCB), and South Coast Air Quality Management District (SCAQMD). Pertinent files are provided in Appendix C.

3.4.1 City of Pico Rivera Building Division

A file request was submitted to the City of Pico Rivera Building Division on May 19, 2006. The City of Pico Rivera Building Division did not respond to Golder's request for information for the site address. If pertinent information is obtained before the final report is issued that will change Golder's conclusions, Golder will amend this section.

3.4.2 Los Angeles County Department of Health Services

Golder contacted the Los Angeles County Department of Health Services (DHS) to determine the availability of files for USTs, hazardous spill incidents or emergency response actions listed for the subject property. The DHS did not respond to Golder's request for information for the site address. If pertinent information is obtained before the final report is issued that will change Golder's conclusions, Golder will amend this section.

3.4.3 Department of Toxic Substances Control (DTSC)

Golder contacted DTSC-Glendale and Cypress offices regarding the availability of files for the subject property. According to the DTSC-Glendale office, in a letter dated May 19, 2006, no records were on file for the subject property. Also, according to the DTSC-Cypress office, in a letter dated May 22, 2006, no records were on file for the subject property.

3.4.4 Los Angeles Regional Water Quality Control Board (LARWQCB)

The Los Angeles Regional Water Quality Control Board (LARWQCB) was contacted for NPDES, UST, SLIC, WDR, WIP, land fill and storm water information about the subject property on May 19, 2006. According to the LARWQCB, no WIP, WDR, UST, SLIC, and land fill records were on file for the subject property. LARWQCB NPDES unit did not respond to Golder's request for information for the site address. If pertinent information is obtained before the final report is issued that will change Golder's conclusions, Golder will amend this section.

3.4.5 South Coast Air Quality Management District (SCAQMD)

Golder contacted SCAQMD regarding the availability of files for the subject property. SCAQMD indicated that the search can not be completed without an address. There is no address associated with the subject property parcels.

3.4.6 Munger Map Book

The Munger Map Book for California-Alaska Oil and Gas Fields (2003) provides data on wells from the California Department of Conservation, Division of Oil and Gas, oil operators, Munger oilogram, and other sources. Map number W-65, which includes the subject property area, was reviewed for the presence of oil and/or gas wells on the subject property. No historic oil/gas wells were observed or reported on the subject property. The closest reported wells were uncompleted and abandoned oil wells located approximately 0.25 mile northeast and 0.25 mile northwest of the subject property. A portion of the Munger Map page is included as Figure 4.

3.4.7 Previous Site Reports

No previous environmental reports were provided by Norcal Waste Systems, Inc. for review.

3.5 Historical Use Information

Several historical sources were reviewed including historical aerial photographs, historical topographic maps, and historical city directories. The sources used to obtain the historical information are referenced in Section 8.

The referenced historical sources were reviewed and synthesized into the following historical summary of the subject property. Observations, indications, or references of recognized environmental conditions or other potential environmental concerns in the reviewed historical sources are discussed in the summary.

Summary

Arnold and Ruth Carlson are the current owners of the subject property. According to the County of Los Angeles Assessors Parcel Maps, the seven parcels that are on site (8129-001-006, 8129-001-007, 8130-024-001, 8130-024-002, 8130-024-006, 8130-024-007, and 8130-024-011) are listed as Citrus Grove Heights Lot. Arnold and Ruth Carlson purchased the parcels on the subject property within a period between the 1980s and 1990s.

The majority of the subject property has remained undeveloped from at least 1928 to present. The northeastern, eastern, and southeastern portions of the property appeared to be used in association with agricultural production (orchards) from at least 1928 through 1949. A Union Pacific Railroad rail-line bisects the subject property from at least 1928 through 1994. Currently, the Union Pacific Railroad has one rail-line on the western portion of the property and another on the northern boundary of the subject property (which have been present since at least 1928). The subject property is currently covered with trees, shrubs, and grasses.

3.5.1 Historical Aerial Photographs

Historical aerial photographs were obtained from EDR. The years provided included 1928, 1938, 1949, 1956, 1968, 1976, 1989, 1994, and 2002. Copies are included in Appendix A1. The following paragraphs summarize our observations from the review of these photographs.

- 1928 and 1938: The subject property is undeveloped. The northeastern, eastern, and southern portions of the subject property appear to be in agricultural production (orchards). A residential structure, which appears to be a farm, is located on the central portion of the site. The Union Pacific Railroad has a rail-line that bisects the subject property and runs north to south. Another Union Pacific Railroad rail-line runs east to west along the northern portion of the subject property. In the 1938 aerial photograph, this area is covered with shrubs and bushes. The San Gabriel River is located adjacent to the west of the subject property. A residential community is located to the south of the subject property. In the 1938 aerial photograph, an active oil field is located to the northeast of the subject property.
- 1949: The subject property remains undeveloped. The northeastern, eastern, and southern portions of the subject property still appear to be in agricultural production. A row of trees, which run north to south, is located along the central portion of the site. A race track has been constructed to the west of the subject property (across the San Gabriel River).
- 1956 and 1968: The subject property remains undeveloped. It appears that a majority of the site is covered with trees and shrubs. The agricultural production that was present on the northeastern and eastern portions of the site is gone. A small section of orchards remains on the southeastern portion of the subject property. An additional rail-line that runs from the northeast to the southwest across portions of the subject had been constructed by the Union Pacific Railroad. By 1968, a drainage channel has been constructed on the eastern portion of the subject property which appears to be used in association with the construction of the 605 Freeway, which is adjacent to the east. A few structures have been constructed on the adjacent property to the north. Beverly Boulevard has been developed adjacent to the northeast of the subject property. In the 1956 aerial photograph, the oil field located to the northeast of the subject property has been converted into a residential community. By 1968, the bridge that crosses the 605 Freeway has been constructed.
- 1976 and 1989: The subject property remains undeveloped. The soil on the central portion of the subject property appears to be disturbed, possibly by truck traffic. By 1989, the adjacent properties to the north (SCE Power Station and RV & Boat Storage) have been constructed.
- 1994 and 2002: The subject property appears much as it does today. The central portion of the subject property appears to be graded. Trees are present on the northwestern portion of the subject property. The adjacent property to the south, a residential community, appears much as it does today.

3.5.2 Sanborn Fire Insurance Maps

Golder requested Sanborn fire insurance maps for the subject property through EDR of Milford, Connecticut. There is no map coverage in the vicinity of the subject property. A copy of the Sanborn No Coverage Sheet is provided in Appendix A2 of this report.

3.5.3 Historical Topographic Maps

Historical topographic maps were provided by EDR and included the years 1913, 1953, 1966, 1972, 1981, and 1994. Copies of these historical topographic maps are included in Appendix A3. The scale of these maps does not depict the subject property or surrounding areas in sufficient detail to identify potentially environmentally significant features or historical development. The following paragraphs summarize our observations from the review of these maps.

- 1913: The scale of this map does not depict significant detail. No structures or developments are apparently depicted on the subject property. The San Gabriel River was observed to the west of the subject property. The Puente Hills were observed east of the subject property.
- 1953: No structures were observed on the subject property. The Union Pacific Railroad is located on the central portion and to the north of the subject property (Whittier Junction). Power transmission lines and towers are observed on the western portion of the subject property. A small residential community is observed to the south of the subject property. Beverly Boulevard is observed to the northeast of the subject property.
- 1966-1994: No structures were observed on the subject property. An additional rail-line that runs northeast to the southwest across the subject property has been constructed. The San Gabriel (605) Freeway has been constructed to the east of the subject property. One structure is observed adjacent to the north of the subject property, beyond the Union Pacific Railroad.

3.5.4 City Directories

No historical city directory listings were available from EDR for the subject property.

4.0 SITE RECONNAISSANCE

4.1 Summary of Observations

Mr. Jason Mosman of Golder Associates visited the Site on May 22, 2006. No owner representatives were on-site for the visual inspection. Information provided by Mr. Don Gambelin of Norcal during a telephone conversation is incorporated into this section, where appropriate. Golder was unable to interview the current owner of the subject property before conducting the Site reconnaissance.

The subject property is accessed from the north from an undeveloped parking lot that is used by Union Pacific Railroad. The subject property includes approximately 20-acres of vacant land that is currently tress, shrubs, and grassland (Figure 2). There is a fence and gate along the southern property boundary (at the end of Eduardo Avenue). There is also a fence on the southeastern portion of the site (on Pioneer Boulevard). The bridge and southeastern portion of the subject property were inaccessible.

During the site visit, Golder observed four areas of debris on the subject property. The debris piles were observed on the central, southern, western, and northwestern portions of the subject property. A tractor trailer was observed on the central portion of the site. High tension power lines that run from the north to south are located on the western portion of the subject property. The remainder of the subject property was covered by tress, shrubs, and grasses (approximately two feet high).

4.2 Evaluation of Specific Concerns

4.2.1 Hazardous Substances

No evidence of hazardous material storage was observed on the subject property.

4.2.2 Storage Tanks

4.2.2.1 Underground Storage Tanks (USTs)

No USTs or evidence of former USTs were observed or reported on the subject property during the Golder Site reconnaissance.

4.2.2.2 Aboveground Storage Tanks (ASTs)

No ASTs or evidence of former ASTs were observed or reported on the subject property during the Golder Site reconnaissance.

4.2.3 Hydraulic Oil Equipment

No hydraulic oil equipment was observed on the subject property during the Golder Site reconnaissance.

4.2.4 Polychlorinated Biphenyls (PCBs)

No electrical transformers or other possible PCB-containing materials were observed on the subject property during the Golder Site reconnaissance.

4.2.5 Radon

According to the EDR report, USEPA has conducted radon testing at seven sites within Pico Rivera, California. The indoor average level of radon on first floor living areas was reported as 0.300 pCi/L, which is below the EPA action level of 4 pCi/L. To ascertain actual radon concentrations at the subject property, testing would be required.

4.2.6 Waste Disposal

4.2.6.1 Solid Waste

Golder observed evidence of solid waste debris piles dumped at various locations around the subject property. One debris pile was observed on the northeastern portion of the subject property. The pile contained trash (paper waste), shopping carts, full trash bags, full trash receptacles, burned debris, and a pallet jack. Another debris pile was located on the western portion of the subject property in the vicinity of a high tension power line tower. The pile contained a couch, trash, and tree clippings. Another debris pile was located on the central portion of the subject property. The debris pile contained trash, tree clippings (palm fronds), and miscellaneous building materials. The miscellaneous building materials are possible asbestos-containing materials (PACMs) and should be tested prior to disposal off-site. A debris pile observed on the southern portion of the subject property contained railroad ties, wood telephone poles, an empty trash can, and a concrete pipe (approximately 2 to 3 feet in diameter). A tractor trailer was observed on the central portion of the subject property. The tractor trailer was locked and inaccessible during Golder's Site reconnaissance.

4.2.6.2 Hazardous Waste

No hazardous wastes were observed at the subject property (except for possible asbestos-containing construction debris) during the Golder Site reconnaissance. PACMs were observed on the central portion of the subject property and should be tested prior to disposal off-site.

4.2.7 Stained Soil or Pavement

No stained soil or pavement was observed on the subject property during the Golder Site reconnaissance.

4.2.8 Oil-Water Separators, Clarifiers, or Sumps

No clarifiers, sumps or oil-water separators were observed on the subject property during the Golder site reconnaissance.

4.2.9 Floor Drains

No floor drains were observed or reported on the subject property during the Site reconnaissance.

4.2.10 Wastewater and Storm Water Discharge

Given that the site is currently vacant, no sanitary service is provided to the site.

Storm water currently infiltrates into the soil of the subject property. A concrete drainage channel is located on the northeastern portion of the subject property. From the aerial photographs, it appears that the drainage channel was constructed between 1956 and 1968. It is believed that this drainage channel was constructed and is used to possibly channel run-off from the 605 Freeway to the San Gabriel River.

4.2.11 Wells

No wells were observed or reported on-Site during the Site reconnaissance.

4.3 Interviews

Golder interviewed Mr. Don Gambelin of Norcal by telephone for information regarding the subject property. Information provided by Mr. Gambelin has been incorporated into applicable sections throughout this report. Mr. Gambelin indicated that the current owner of the subject property believes there are no environmental issues on the subject property. Golder was unable to interview the current owner of the subject property before conducting the Site reconnaissance.

5.0 CONCLUSIONS AND RECOMMENDATIONS

Golder has prepared this Phase I ESA in accordance with the scope and limitations of ASTM Practice E 1527-00 of the 20-acre undeveloped property (APN Nos. 8129-001-006, 007, and 8130-024-001, 002, 006, 007, 010 & 011) located southwest of the Beverly Boulevard/605 Freeway intersection in Pico Rivera, Los Angeles County, California. Exceptions to, or deletions from, the ASTM Standard are described in the corresponding sections of this report.

In the professional opinion of Golder, an appropriate level of inquiry has been made into the previous ownership and uses of the property consistent with good commercial and customary practice in an effort to minimize liability.

This assessment has revealed no evidence of recognized environmental conditions in connection with the subject property.

Golder noted the following de minimis environmental concerns associated with the subject property:

- Golder observed evidence of solid waste debris piles dumped at the subject property. One debris pile was observed on the northeastern portion of the subject property. The pile contained of trash (paper waste), shopping carts, full trash bags, full trash receptacles, fire burned debris, and a pallet jack. Another debris pile was located on the western portion of the subject property in the vicinity of a transmission line tower. The pile contained a couch, trash, and tree clippings. Another debris pile was located on the central portion of the subject property. The debris pile contained of trash, tree clippings (palm fronds), and miscellaneous building materials. The miscellaneous building materials are possible asbestos-containing materials (PACM). A debris pile was also observed on the southern portion of the subject property. The debris pile contained railroad ties, wood telephone poles, an empty trash can, and a concrete pipe (approximately 2 to 3 feet in diameter). A tractor trailer was observed on the central portion of the subject property. The tractor trailer and debris piles should be removed prior to any construction activities on the subject property. The PACM on the subject property should be tested for asbestos content prior to disposal off-site.

6.0 SIGNATURES OF ENVIRONMENTAL PROFESSIONALS

This report is respectfully submitted to Norcal Waste Systems, Inc. If you have questions or require additional information, please contact the undersigned at (714) 508-4400.

Sincerely,

GOLDER ASSOCIATES INC.

Jason Mosman
Staff Environmental Scientist

for Stephen T. Lofholm, P.G.
Senior Consultant

063-1815 Norcal Pico Rivera Phase I ESA.doc

7.0 QUALIFICATIONS OF ENVIRONMENTAL PROFESSIONALS

Jason Mosman, CSST

Mr. Mosman is a Staff Environmental Scientist with Golder's Irvine, California office. Mr. Mosman has a B.S. in Biology and is a California Certified Site Surveillance Technician (CSST), and a State of California Department of Health Services, Certified Inspector/Assessor. Mr. Mosman has experience in Phase I and Phase II ESA investigations. In addition, Mr. Mosman has prepared sampling work plans, asbestos and lead-based paint management plans, conducted soil sampling, air sampling for asbestos and lead, mold assessments, and asbestos and lead-based paint sampling.

Stephen T. Lofholm, P.G.

Mr. Lofholm is a Senior Project Manager in Golder's Sacramento (Roseville), California office. As a Senior Project Manager, he directs project management and technical execution of the majority of the environmental projects in California. He is a California Professional Geologist with more than 20 years experience in hydrogeology, geology, geochemistry, environmental science, and environmental due diligence. He has conducted Phase I Environmental Site Assessments and performed due diligence assessments on over 200, residential, multi-tenant, industrial sites and commercial facilities. He has managed multi-disciplined teams performing on more than 200 projects at a wide variety of sites, including municipal solid waste landfills, Superfund Sites, Department of Defense facilities, food processing facilities, industrial facilities, retail petroleum, and petroleum bulk storage facilities. His teams utilize the latest technologies to collect field data for remedial investigations. He has designed and installed hundreds of wells including groundwater monitoring wells, extraction and injections wells, geophysical test wells, and water production wells. He is highly experienced in the design, construction, operations, and reporting of long-term remedial solutions, including soil vapor extraction, in situ chemical oxidation, ozone/air sparging, biosparging, bioremediation, natural attenuation, groundwater extraction and treatment, and dig and haul soil removal actions.

8.0 REFERENCES

American Society for Testing and Materials. Standard Practice for Environmental Site Assessments: Phase I Environmental Site Assessment Process. Designation: E 1527-00.

California Division of Mines and Geology (CDMG), *Seismic Hazard Evaluation of the El Monte 7.5 Minute Topographic Quadrangle,* 1998.

Department of Water Resources (DWR), *San Gabriel Valley Groundwater Basin, California's Groundwater Bulletin 118,* February 27, 2004.

Environmental Data Resources, Historical Aerial Photographs, 1928, 1938, 1949, 1956, 1968, 1976, 1989, 1994, and 2002.

Environmental Data Resources, Historical Topographic Maps, 1913, 1953, 1966, 1972, 1981, and 1994.

Environmental Data Resources, The EDR Radius Map with GeoCheck® for Norcal Pico Rivera, Beverly Boulevard/605, Whittier, CA 90601, Inquiry Number 1651180,12s, April 10, 2006.

Environmental Data Resources, Sanborn Map Report, "No Coverage" Sheet.

Munger Map Book, *California-Alaska Oil and Gas Fields,* 2003.

SWRCB GeoTracker website for UST and LUST information (http://geotracker.swrcb.ca.gov/)



PHASE I ENVIRONMENTAL SITE ASSESSMENT



CITRUS GROVE HEIGHTS
PICO RIVERA, CALIFORNIA

Submitted to: City Ventures

1900 Quail Street
Newport Beach, CA 92660

Attorney-Client Privilege
Privileged and Confidential
Attorney Work Product

Submitted by:

Gannett Fleming

*Excellence Delivered **As Promised***

September 16, 2013

PHASE I ENVIRONMENTAL SITE ASSESSMENT
CITRUS GROVE HEIGHTS
PICO RIVERA, CALIFORNIA

PROJECT NUMBER
057421
September 16, 2013
Prepared for:
City Ventures

We declare that, to the best of our professional knowledge and belief, we meet the definition of Environmental Professional as defined in §312.10 of 40 CFR 312. We have the specific qualifications based on education, training, and experience to assess a property of the nature, history, and setting of the Subject Property. We have developed and performed the "all appropriate inquiries" (AAI) in conformance with the standards and practices set forth in 40 CFR 312.

Gannett Fleming, Inc.



Leo Rebele, REA
Vice President



Michael Crews, PG, CHG
Senior Project Geologist

Report Prepared by:



Ryan Kelleher
Environmental Planner/Scientist

Table of Contents

1.0 INTRODUCTION 4
1.1 Purpose 4
1.2 Detailed Scope of Services 4
1.3 Limitations and Exceptions 4
1.4 Qualifications 5
1.5 User Disclaimer 5
2.0 SITE DESCRIPTION 7
2.1 Location 7
2.2 Site and Vicinity General Characteristics 7
2.3 Current Uses of the Adjoining Properties 7
2.4 Physical Setting Sources 7
2.4.1 Topographic Map 7
2.4.2 Soil Survey 8
2.4.3 Geology and Hydrogeology 8
2.4.4 Well Information 8
3.0 USER PROVIDED INFORMATION 9
3.1 Environmental Liens or Activity and Use Limitations 9
3.2 Specialized Knowledge 9
3.3 Valuation Reduction for Environmental Issues 9
3.4 Owner, Property Manager, and Occupant Information 9
3.5 Reason for Performing Phase I ESA 9
4.0 ENVIRONMENTAL AND HISTORICAL RECORDS REVIEW 10
4.1 Standard and Additional Environmental Record Sources 10
4.1.1 Site 10
4.1.2 Off-Site 10
4.2 Historical Use Information on the Subject and Adjoining Properties 12
4.2.1 Historical Sanborn™ Fire Insurance Maps 12

4.2.2 Aerial Photographs 12
4.2.3 Historical Topographic Map Review 15
4.2.4 City Directory Abstract 17
4.2.5 Regulatory Agency Records Review 17
4.2.6 Previous Environmental Report Summary 19
5.0 SITE RECONNAISSANCE 20
5.1 Methodology and Limiting Conditions 20
5.2 General Site Setting 20
5.3 Observations 20
5.3.1 Interior and Exterior Observations 20
5.3.2 Chemical Usage/Waste Storage 20
5.3.3 Abandoned or Unidentified Containers 21
5.3.4 Catch Basins, Pits, Ponds, Lagoons and Drains 21
5.3.5 Dry Wells 21
5.3.6 Soil Staining 21
5.3.7 Vegetative Stress 21
5.3.8 Sheens 21
5.3.9 Soil Disturbance 21
5.3.10 Odors 21
5.3.11 Underground Storage Tanks (USTs) 21
5.3.12 Aboveground Storage Tanks (ASTs) 21
5.3.13 Oil and Gas Wells/Activities 21
5.3.14 Polychlorinated Biphenyl (PCB)-Containing Materials 22
5.3.15 Monitoring Wells and Soil Borings 22
5.3.16 Spills/Releases 22
5.3.17 Surface Debris 22
5.3.18 Hydraulic Equipment 22
5.3.19 Air Compressor Usage 22
5.3.20 Asbestos-Containing Materials (ACMs) 22
5.3.21 Waste Disposal 22
5.3.22 Wastewater Discharges 22

5.3.23 Storm Water Discharges 23
5.3.24 Utilities 23
6.0 INTERVIEWS 24
6.1 Interviews with Property Owner/Occupants 24
6.2 Interviews with Knowledgeable Parties 24
6.3 Interviews with Regulatory Agency Personnel 24
7.0 FINDINGS, OPINIONS AND CONCLUSIONS 25
7.1 Summary of Findings 25
7.1.1 Site History 25
7.1.2 Site Reconnaissance 25
7.1.3 Regulatory Agency Records 25
7.1.4 Previous Environmental Reports 25
7.1.5. Interviews 25
7.2 Data Failures, Data Gaps, and Other Opinions 26
7.2.1 Data Failures 26
7.2.2 Data Gaps 26
7.3 Conclusions 27
7.3.1 RECs 27
7.3.2 HRECs 27
7.3.3 *De Minimis* Conditions and Other Environmental Concerns 28
8.0 REFERENCES 29

Table of Contents (cont.)

FIGURES

Figure 1 ..... Site Location Map
Figure 2 ..... Site Plan With Relevant Features

APPENDICES

Appendix A ..... Professional Qualifications
Appendix B ..... EDR - Tax Map Report
Appendix C ..... EDR - Environmental Lien Search
Appendix D ..... User & Owner/Occupant Questionnaires
Appendix E ..... EDR - Radius Map with GeoCheck® Report
Appendix F ..... EDR - Sanborn® Map Report
Appendix G ..... EDR - Aerial Photo Decade Package
Appendix H ..... EDR - Historical Topographic Map Report
Appendix I ..... EDR - City Directory Abstract
Appendix J ..... Regulatory Agency Correspondence
Appendix K ..... Previous Environmental Reports
Appendix L ..... Photographic Log

EXECUTIVE SUMMARY

Gannett Fleming, Inc., (Gannett Fleming) was engaged by City Ventures to conduct a Phase I Environmental Site Assessment (ESA) for a 19 acre property located southwest of the Beverly Boulevard and 605 Freeway intersection in Pico Rivera, California (APNs 8129-001-006, -007, & 8130-024-001, -002, -006, -007, -008, -010, and -011; The "Site"; Figure 1). City Ventures intends to redevelop the property for residential use. The Site is currently vacant and unoccupied (Figure 2).

The Phase I ESA was conducted in accordance with the American Society of Testing and Materials (ASTM) Designation E 1527-05 and 40 Code of Federal Regulations (CFR) Part 312 *et seq.* (the All Appropriate Inquiries Rule). Any exceptions to, or deletions from, this practice are described in Sections 1.3 and 5.1 of this Phase I ESA report.

SITE HISTORY

The property has generally remained undeveloped since at least 1928 and historically supported agricultural use in the north, east, and southern portions of the Site from 1928 to the early 1950's. A Union Pacific Railroad right-of-way (ROW) bisected the Site from 1928 to approximately 2005, when the railroad line was removed and rail material, including rail ties stockpiled on-Site. No other development has occurred on the property and the Site has remained vacant since its former agricultural use.

SITE GEOLOGY AND HYDROGEOLOGY

The Site is located within the City of Pico Rivera, California, at an elevation of 200 feet above mean sea level (amsl). The site is underlain by late Pleistocene deposits, which are characterized of alternating gravels, sands, silts, and clays associated with the San Gabriel River. The Site lies within the San Gabriel Valley Groundwater Basin bounded by the Raymond Fault and San Gabriel Mountains to the north, Chino and San Jose faults to the east, and Repetto, Merced, and Puente Hills to the south. The topography trends southwest towards the San Gabriel River.

SITE RECONNAISSANCE

The Site was observed to be vacant at the time of the site reconnaissance with the exception of railroad easement with portions of the track having been removed and stockpiled in the central portion of the Site. The Site is also sparsely populated with trees, shrubs, and grasses with pockets of de minimis household debris and miscellaneous building materials.

REGULATORY AGENCY RECORDS

The site does not have a street address and no regulatory records were discovered for the Site. Further, the Site address was not listed on the regulatory agency databases searched by EDR.

PREVIOUS ENVIRONMENTAL REPORTS

At the time of this report, a June 2006 Phase I ESA report prepared by Golder Associates for the Site was provided to Gannett Fleming by the client. A second environmental document (Summary Report - Right of Way Slag Investigation, dated November, 2000 and prepared by URS Corporation) was also provided to Gannett Fleming.

The Phase I ESA identified no evidence of recognized environmental conditions in connection with the Site. Golder Associates considered the solid waste debris piles, containing general trash, shopping carts, fire burned debris, and pallet jack, observed at the Site to be a de minimis condition.

The November 2000 Summary Report presents the findings of a slag investigation conducted along a five-mile section of a Union Pacific Rail corridor, a portion of which includes the Site. Results of the investigation revealed that the dark slag observed along the corridor is impacted with cadmium and vanadium at concentrations that exceed their respective residential land-use California Human Health Screening Level (CHHSL). Additionally, the light slag observed along the corridor is impacted with thallium at a concentration that exceeds the respective residential land-use CHHSL. The report further opined that the collateral soil (soil and slag mixture) and addendum soil (railroad track sub-base material) beneath the slag ballast is likely impacted due to its close proximity to the slag. Accordingly, the slag material associated with the former Union Pacific Railroad ROW is considered a REC and additional investigation is warranted to assess the extent of impacted material.

INTERVIEWS

Gannett Fleming conducted an interview with the City of Pico Rivera Building and Planning staff. According to the representative planning counter staff there are very few records available due to the lack of development that has occurred at the Site. Furthermore, city planning staff stated that the Pico Rivera City Building and Planning Department files regarding the storm water drainage system located on the Site were already copied and everything has been submitted to City Ventures.

FINDINGS, OPINIONS AND CONCLUSIONS

RECs

Based on our review of available local, state, and federal environmental records, personal interviews conducted with knowledgeable parties, and a site reconnaissance, this assessment has revealed no evidence of recognized environmental conditions in connection with the Site, except for the following:

- Slag material along the approximately 1/3-mile long former railroad ROW at the Site is reportedly impacted with heavy metals at concentrations that exceed residential screening levels. Additionally, soil along railroad easements also often contain total petroleum hydrocarbons, polychlorinated biphenyls (PCBs) and chlorinated herbicides at concentrations exceeding

regulatory thresholds. Therefore, the slag material associated with the former railroad ROW is considered a REC. Gannett Fleming recommends further assessment regarding this REC.

- The Site was historically used for agricultural purposes from as early as 1928 to the early 1950's and has not undergone development since. Due to the potential for shallow soils to be impacted with pesticides associated with these historical agricultural activities, Gannett Fleming concludes that the historical agricultural use represents a recognized environmental condition, and recommends further shallow soil sampling be performed to assess for potential pesticide impacts (and related metals, such as lead and arsenic).

HRECs

This assessment has revealed no evidence of Historical RECs (HRECs) in connection with the Site.

***De Minimis* Conditions and Other Environmental Concerns**

This assessment has revealed no evidence of *de minimis* environmental concerns or other environmental concerns in connection with the Site, except for the following:

- Several piles and containers consisting of wood railroad ties, general household debris, and miscellaneous building materials, including, concrete and brick were also observed at the Site. The debris piles and containers represent a de minimis condition, and should be removed prior to any development activities at the Site. Further, it is possible that the building materials at the Site may contain asbestos containing materials (ACMs), so the debris should be tested – and the debris should be removed in accordance with all applicable laws, in accordance with all applicable laws, including guidelines of the Occupational Safety and Health Administration ("OSHA").

1.0 INTRODUCTION

Gannett Fleming, Inc., (Gannett Fleming) was engaged by City Ventures to conduct a Phase I Environmental Site Assessment (ESA) for a 19 acre property located southwest of Beverly Boulevard/605 freeway intersection in Pico Rivera, California (APNs 8129-001-006, -007, & 8130-024-001, -002, -006, -007, -008, -010, and -011; The "Site," Figure 1). The Site is currently vacant and unoccupied (Figure 2).

1.1 Purpose

The purpose of this Phase I ESA was to identify recognized environmental conditions (RECs) or potential environmental conditions associated with the previous activities conducted at the Site. Gannett Fleming understands that this Phase I ESA was performed to support future redevelopment of the Site for residential use.

1.2 Detailed Scope of Services

Gannett Fleming performed the Phase I ESA scope of work in a professional manner using standard practices of the environmental consulting industry. The proposed scope of work for this Phase I ESA was developed to comply with Standard Practice for Environmental Site Assessments: Phase I Environmental Site Assessment Process (ASTM E 1527-05) and the requirements of the scope of work contained in the All Appropriate Inquiries (AAI) Final Rule 40 CFR Part 312 *et seq*. The Phase I ESA was performed by an environmental professional as defined in ASTM E 1527-05.

The scope of work completed for this Phase I ESA included the following elements: review of the history of ownership and operations at the Site; review of reasonably ascertainable agency records, historical documents, and aerial photographs; interviews with personnel knowledgeable with the Site; a site reconnaissance; and report preparation.

During the completion of this Phase I ESA, Gannett Fleming contacted or obtained information from the following individuals and agencies:

- Los Angeles Public Health Investigation (LAPHI);
- Los Angeles Regional Water Control Board (LARWQCB);
- Department of Toxic Substances Control (DTSC);
- City of Pico Rivera Building Division (PRBD);
- Los Angeles County Department of Public Works (LADPW);
- Los Angeles County Sanitation District (LACSD);
- South Coast Air Quality Management District (SCAQMD);
- State Fire Marshall;
- Division of Oil, Gas, and Geothermal resources (DOGGR); and
- Environmental Data Resources (EDR).

1.3 Limitations and Exceptions

This assessment report, prepared consistent with ASTM standards in effect at the time services were rendered for Environmental Site Assessments, is based partially on information, documents and data obtained from others. Gannett Fleming makes no warranty or guarantee concerning the accuracy or

completeness of this information in describing historical or current site operations or environmental conditions. Some of the information presented in this report may be subject to varying interpretations and conclusions. The information contained in this report was developed from information available and conditions observed on the date of the site reconnaissance. Gannett Fleming shall not be liable for financial or other losses or subsequent damage caused by or related to any use of this document.

A site reconnaissance was performed on May 20, 2013 by Mr. Joseph Lovewell of Gannett Fleming to observe site conditions. During the site reconnaissance, Gannett Fleming also inspected properties in the immediate vicinity of the Site. The site reconnaissance was performed to observe land use and operations at the Site and adjacent properties and to note obvious RECs, such as abandoned drums, stained surface soils, underground and aboveground storage tanks, and filled areas. Additionally, portions of adjacent properties may not have been visible from Gannett Fleming's observation point on the Site and/or public rights-of-way.

The following items are considered non-scope considerations under ASTM E 1527-05 and were not included in the scope of work for this Phase I ESA:

- A survey for asbestos-containing materials (ACMs);
- Radon;
- Lead-based paint (LBP) surveys;
- Lead in drinking water;
- Wetlands evaluation;
- Regulatory compliance auditing;
- Cultural and historic resources;
- Industrial hygiene;
- Health and safety;
- Ecological resources;
- Endangered species;
- Indoor air quality; and
- High voltage power lines.

1.4 Qualifications

The Phase I ESA was conducted under the direction of Mr. Leo Rebele and Michael Crews, environmental professionals (EP) as defined by ASTM E 1527-05 (Appendix A).

1.5 User Disclaimer

This assessment report is based partially on information, documents, and data obtained from others, and Gannett Fleming makes no warranty or guarantee concerning the accuracy and completeness of the information received from these parties in describing past site operations or environmental conditions. Some of the information in this report may be subject to varying interpretation and conclusions. The information contained in this report was developed from information available and conditions observed on the date of the site reconnaissance.

This assessment report was prepared for the exclusive use of City Ventures, its successors, or assigns, and reliance on it by other parties must be authorized by Gannett Fleming in writing.

In the event of any conflict between the terms and conditions of this report and the terms and conditions of the consulting services agreement between City Ventures Construction, LP and Gannett Fleming, the consulting services agreement shall control.

2.0 SITE DESCRIPTION

2.1 Location

The Site is located southwest of Beverly Boulevard/605 freeway intersection in Pico Rivera, California (APNs 8129-001-006, -007, & 8130-024-001, -002, -006, -007, -008, -010, and -011; The "Site," Figure 1).

2.2 Site and Vicinity General Characteristics

The Site is approximately 19 acres in size and consists of nine parcels (parcel numbers 8129-001-006, -007, & 8130-024-001, -002, -006, -007, -008, -010, and -011). The parcel numbers were verified through the Los Angeles County Assessor's database and encompass the entire Site (Appendix B).

The property is currently vacant and unoccupied and consists of several piles of debris, small shrubs, and sparse trees (Figure 2).

2.3 Current Uses of the Adjoining Properties

The following is a list of current uses of adjoining properties as identified by visual observations made during the site reconnaissance on May 20, 2013:

North: The Site is bordered to the north by Union Pacific Railroad followed by a SCE power station and Beverly Recreational Vehicle (RV) storage lot. The Site is also bordered to the north by Beverly Boulevard followed by an automobile rim warehouse storage facility.

South: The Site is bordered by a residential community to the south.

East: To the east of the Site is the 605 Freeway followed by residential communities.

West: To the west of the Site is the Union Pacific Railroad followed by the San Gabriel River.

Additional discussion concerning the environmental condition of off-site properties is provided in Section 4.1.2.

2.4 Physical Setting Sources

A property's setting critically influences its potential to be impacted from possible onsite and off-site sources, and also influences the probable extent and magnitude of the resulting contamination. Of particular importance in controlling potential site contaminant source, behavior and transport characteristics are the geologic and hydrogeologic setting, climatic setting, and land-use setting.

2.4.1 Topographic Map

Based on the current USGS topographic map (EDR, 2013), the Site is located at an elevation of 200 feet amsl. The topographic map depicts the Site as having a generally west gradient. Surface runoff flows west toward the San Gabriel River which borders the western boundary of the Site. The Rio Hondo River is located approximately 1.5 miles west of the property. No other apparent surface water features (e.g., rivers, lakes) are located in close proximity to the Site.

Other notable features shown on the topographic map include power transmission lines which traverse the western portion of the Site from north to south. It should also be noted that a majority of the land comprised by the Site is classified as part of the National Wetland Inventory. The Site also falls within a 500-year flood zone.

2.4.2 Soil Survey

Information concerning the local soil conditions was obtained using the Soil Conservation Service (STATSGO). According to the data, the surficial soil is composed of loam, clay, silt loam, loamy sand, sandy loam, fine sand, clay loam, gravelly-sandy loam, coarse sand, gravelly-sand, and sand. Infiltration rates were not reported. Deeper soil types include stratified clay loam, silty clay loam, gravelly-sandy loam, coarse sand, sand, weathered bedrock, and very fine sandy loam.

2.4.3 Geology and Hydrogeology

The Site is located within the City of Pico Rivera, California and is underlain by late Pleistocene deposits, which consist of alternating gravels, sands, silts, and clays associated with the San Gabriel River. The Site lies within the San Gabriel Valley Groundwater Basin bounded by the Raymond Fault and San Gabriel Mountains to the north, Chino and San Jose faults to the east, and Repetto, Merced, and Puente Hills to the south. The topography trends southwest towards the San Gabriel River.

2.4.4 Well Information

According to the EDR® Physical Setting Source Map, 95 water wells were located within a one-mile radius of the Site. The map depicts 52 oil, gas, or related wells located within a 1-mile radius of the Site. None of these wells appear to be located on-Site.

3.0 USER PROVIDED INFORMATION

3.1 Environmental Liens or Activity and Use Limitations

Gannett Fleming identified no environmental liens or use limitations associated with the Site (Appendix C).

3.2 Specialized Knowledge

Mr. Adam Lunzer, on behalf of City Ventures, completed a user questionnaire to address specific questions addressed by ASTM-05-1527. Mr. Lunzer had no specialized knowledge of any environmental concerns pertaining to the Site. The questionnaire indicated no potential environmental issues regarding the Site beyond what is discussed in this report, and the questionnaire confirmed the historical presence of a dry cleaner at the Site. A copy of the completed user questionnaire is provided in Appendix D.

3.3 Valuation Reduction for Environmental Issues

According to ASTM E 1527-05, it is the responsibility of the user of this Phase I ESA to consider the relationship of the purchase price of the property to the fair market value of the property if the property was not affected by hazardous substances or petroleum products. The user should try to identify an explanation for a lower price that does not reasonably reflect fair market value if the property were not contaminated and make a written record of such explanation. Among the factors to consider will be the information that becomes known to the user pursuant to this Phase I ESA report. The ASTM standard does not require that a real estate appraisal be obtained in order to ascertain fair market value of the property.

According to the user questionnaire (Appendix D), there is no anticipated reduction of property value due to the environmental condition of the Site, and the purchase price reflects the Site's fair market value.

3.4 Owner, Property Manager, and Occupant Information

Mr. Steven Carlson, trustee for the owner, The Survivors Trust U/D/T Arnold and Ruth Carlson Family Trust, completed an owner/occupant questionnaire to address specific questions about the property. The questionnaire confirmed that Mr. Carlson is not aware of any environmental conditions or previous use at the property with the exception of the use of electrical transformers on-Site by Southern California Edison. A copy of the completed user questionnaire is provided in Appendix D.

3.5 Reason for Performing Phase I ESA

The Phase I ESA was conducted for environmental due diligence purposes and in order to satisfy ASTM E-1527-05 and comply with "All Appropriate Inquiries" (40 CFR 312 *et seq.*).

4.0 ENVIRONMENTAL AND HISTORICAL RECORDS REVIEW

The purpose of the records review was to obtain and review available governmental and non-governmental records to determine whether RECs exist in connection with the Site or immediate vicinity of the Site.

4.1 Standard and Additional Environmental Record Sources

Databases maintained by various State and Federal regulatory agencies were reviewed for the Site and properties in the vicinity of the Site. This review of agency database information was compiled by Environmental Data Resources, Inc., (EDR) of Southport, Connecticut, an information search firm that utilizes computer search techniques to query governmental agency database information for a specified geocoded area. Search radii comply with or exceed those specified in ASTM E 1527-05. Gannett Fleming obtained an EDR-Radius Map with GeoCheck® (database search report) dated May 21, 2013 (Appendix E).

4.1.1 Site

The Site address was not listed on the regulatory agency databases searched by EDR.

4.1.2 Off-Site

The following is a summary of properties that Gannett Fleming identified as warranting further discussion due to their proximity to the Site, gradient location (i.e., hydraulically up-gradient, cross-gradient), or nature of the release:

- **Yellow Freight System Inc.**, located at 9933 East Beverly Boulevard (approximately 487 feet north-northeast of the Site) was listed on the following databases: RCRA-SQG, FINDS, Historical CORTESE, LUST, UST, Historical UST, SWEEPS UST, Los Angeles Co. HMS, and WDS. The listing of the facility on the RCRA-SQG database is associated with the facility's generation of between 100 and 1,000 kilograms of hazardous waste each month. The listing of the facility on the UST, Historical UST, SWEEPS UST, and Los Angeles Co. HMS databases is associated with the historical presence of USTs at the facility, which included a 6,000-gallon and 5,000-gallon motor oil and waste oil USTs that were removed in 1996, and a 12,000-gallon and two 10,000 gallon diesel USTs that was removed in 2010; there are currently no USTs at the property (Burns & McDonnell 2013).

  The listing of the Site on the Historical CORTESE and LUST databases is associated with status of the facility as an open Leaking Underground Storage Tank case being overseen for cleanup by the Los Angeles Water Quality Control Board (LARWQCB). According to Geotracker records, the online database maintained by SWRCB, a release of diesel fuel from UST piping at the facility was reported in 1987. Numerous subsurface investigations and ongoing groundwater monitoring occurred at the facility, and revealed that free product was present in groundwater beneath the property. Three USTs were subsequently removed from the property, and soil beneath the tank locations was found to be impacted with petroleum hydrocarbons. Free product removal has occurred at the facility Due to the groundwater direction flowing towards the center of the facility location in a ponding fashion, free product has not been found to have migrated offsite.

Additionally, fuel additives methyl tertiary-butyl ether (MTBE) and benzene, toluene, ethylbenzene, and xylenes (BTEX) have not been detected at the facility since groundwater monitoring commenced at the facility in 1995, and DIPE was the only fuel oxygenate to be detected at the facility and was limited to small areas at the site. The facility is now eligible for site closure under the oversight of the LARWQCB. (Burns & McDonnell 2013)

Based on the available information about this facility (summarized above), it is not considered to present an environmental concern to the Site.

- **Guirado Dump**, located at 5411 Pioneer Boulevard (approximately 247 feet east-northeast of the Site) is listed on the SWF/LF database. This listing is associated with the former landfill that operated at this address. According to the database listing, the landfill was operated by the City of Whittier, and operated at the property from approximately 1930 to 1945. The type of waste accepted was limited to inert. No environmental concern is presented with regard to the Site.

- **76 Products Station #5044**, located at 10201 Beverly Boulevard E (approximately 820 feet east-northeast of the Site), was listed on the LUST and Historical CORTESE databases. These listing are associated with the Leaking Underground Storage Tank case at the property which occurred while it was operated by 76 Products Station #5044. According to the database listing, as well as Geotracker records (the online database maintained by SWRCB) for the facility, a leak of gasoline to the soil was discovered and reported in 1996. The facility reportedly received case closure from LARWQCB in May 1999. No other details are provided. Due to the regulatory status ("case closed") of the facility, it is not considered to present an environmental concern to the Site.

- **Tosco/Unocal #30788**, located at 10201 E Beverly Boulevard (approximately 841 feet east-northeast of the Site), was listed on the following databases: Historical UST, UST, LUST and Los Angeles Co. HMS. According to a Work Plan for Soil Gas Survey and Soil Assessment authored by Holguin, Fahan & Associates and dated December 10, 2012, the site formerly maintained two 12,000-gallon, gasoline USTs; one 550-gallon, used-oil UST; associated dispensers; and product lines. Site features were removed in August 2004 and the site is currently a vacant lot. During station upgrades in May 2000 consisting of the removal and replacement of a waste oil UST and associated product lines and dispensers, soil samples collected beneath the dispenser islands revealed elevated concentrations of TPH-gasoline, BTEX, and MTBE. The former LUST case associated with the previous site operator, 76 Products Station #5044, was subsequently reopened in 2000 in light of the new data. Subsequent site assessments did not reveal detections of the chemicals of concern in soil above laboratory reporting limits, and groundwater was not encountered at the maximum boring depth of 66 feet below ground surface. However, the Los Angeles County Department of Public Works has denied the responsible party's previous closure requests based on their claim that contaminated soil still resides in place at the facility. Currently, the owners of the property are intending to perform a soil vapor and soil assessment at the facility to comply with the SWRCB's recently adopted low-threat UST case closure policy. (HFA 2012)

Based on the lack of evidence to demonstrate that contaminants at the facility have impacted groundwater beneath the property, as well as the presence of the I-605 freeway between the facility and the subject property, Gannett Fleming considers it unlikely that this facility poses an environmental concern to the Site.

4.2 Historical Use Information on the Subject and Adjoining Properties

As required by ASTM E 1527-05, all obvious uses of the Site shall be identified from the present, back to the property's first developed use, or back to 1940, whichever is earlier. This task requires reviewing only as many of the standard historical sources as are necessary, and that are reasonably ascertainable and likely to be useful. Gannett Fleming's historical research attempted to identify the historical Site use back to the property's first modern use. The following subsections describe the findings from each historical source consulted by Gannett Fleming as part of this assessment.

4.2.1 Historical Sanborn™ Fire Insurance Maps

No fire insurance map information was found within the Sanborn Library covering the Site or the nearby vicinity. A copy of the EDR - Historical Sanborn™ Fire Insurance Maps is provided in Appendix F.

4.2.2 Aerial Photographs

Gannett Fleming conducted a review of historical aerial photographs as summarized in Table 4-2. The aerial photographs were provided by EDR. Copies of the aerial photograph package are provided in Appendix G.

Table 4-2. Aerial Photograph Summary

Date	Source of Aerial	Scale	Site	Adjacent Properties
1928	Fairchild	1" = 500'	The northeastern, eastern, and southern portions of the site are being used for agricultural purposes. The Union Pacific Railroad line bisects the property in half running North to South.	A Union Pacific Railroad line that runs east to west is located directly north of the Site. On the other side of the Railroad line to the north there appears to be above ground storage tank (AST) farm possibly associated with oil well drilling in the area. To the west of the Site is the San Gabriel River running north to south. To the south of the Site is a residential neighborhood and to the east of the property is being used for agricultural use.

Table 4-2. Aerial Photograph Summary				
Date	Source of Aerial	Scale	Site	Adjacent Properties
1938	Laval	1" = 500'	No discernible changes have occurred at the Site.	No significant changes have occurred to adjacent properties at the Site.
1949	Fairchild	1" = 500'	No discernible changes have occurred at the Site.	No significant changes have occurred to adjacent properties at the Site.
1956	Fairchild	1" = 500'	The Site is no longer being utilized for agricultural purposes and appears to be vacant except for the Union Pacific Railroad line.	An additional Union Pacific Railroad line can now be seen running north to the south directly west of the Site. The tank farm property to the north appears to be in the process of being redeveloped.
1968	Teledyne	1" = 500'	No discernible changes have occurred at the Site, except that a stormwater concrete drainage swale is now visible in the northeastern portion of the Site. The Site resembles its present day geographical layout.	Construction of the 605 Freeway has been completed directly east of the Site and forms the southern/eastern boundary of the property. The San Gabriel River to the west of the site has been channelized with a concrete lining. The tank farm to the north has been removed and the property appears to have been recently graded for development. The SCE power station is now visible directly north of the Site. Properties east of the 605 Freeway have been developed primarily for residential purposes.

Table 4-2. Aerial Photograph Summary				
Date	Source of Aerial	Scale	Site	Adjacent Properties
1976	Teledyne	1" = 500'	No discernible changes have occurred at the Site.	No significant changes have occurred to adjacent properties at the Site, except a large manufacturing/warehouse has been constructed to the north of the Site.
1989	USGS	1" = 500'	No discernible changes have occurred at the Site.	No significant changes have occurred to adjacent properties at the Site, except the construction of the RV and boat storage company north of the Site.
1994	EDR	1" = 500'	No discernible changes have occurred at the Site.	No significant changes have occurred to adjacent properties at the Site.
2005	EDR	1" = 500'	No discernible changes have occurred at the Site.	No significant changes have occurred to adjacent properties at the Site.
2009	EDR	1" = 500'	No discernible changes have occurred at the Site.	No significant changes have occurred to adjacent properties at the Site.
2010	EDR	1" = 500'	No discernible changes have occurred at the Site.	No significant changes have occurred to adjacent properties at the Site.
2012	EDR	1" = 500'	No discernible changes have occurred at the Site.	No significant changes have occurred to adjacent properties at the Site.

No environmental concerns were identified from performing the historical aerial review, except for the following:

- **Historical Agricultural Use.** It appears that the Site has historically supported agricultural use in the northern, eastern and southern portions of the Site from 1928 to the early 1950's and has not undergone development since. Due to the potential for shallow soils to be impacted with pesticides (and heavy metals) associated with these historical agricultural activities, Gannett Fleming concludes that the historical agricultural use represents a recognized environmental condition, and recommends further shallow soil sampling be performed to assess for potential pesticide impacts.

- **Union Pacific Railroad Right of Way**. The Union Pacific Railroad ROW extends through the central portion of the Site, from north to south. Soil and slag material along at railroad easements often contain heavy metals, total petroleum hydrocarbons, polychlorinated biphenyls (PCBs) and chlorinated herbicides at concentrations exceeding regulatory thresholds. Based on this potential, the railroad ROW represents a recognized environmental condition and therefore assessment of the material along the ROW for potential impacts is recommended.

4.2.3 Historical Topographic Map Review

The following United States Geological Survey (USGS) maps were obtained from EDR and were reviewed as part of this Phase I ESA. A summary of is provided for each map in Table 4-3.

Table 4-3. Historical USGS Topographic Map Summary

Date	Map Name	Scale	Site	Adjacent Properties
1896	Pasadena, California Quadrangle	1:62,500	The Site is not discernible at this scale.	The area is largely undeveloped. The San Gabriel River that borders the Site to the west is visible, as are the Puente Hills which are to the east of the Site.
1900	Pasadena	1:62,500	The Site is not discernible at this scale.	No significant changes since the 1896 map.
1901	Southern CA Sheet 1	1:125,000	Site features are not discernible at this scale.	The region appears to have experienced significant development, with Whittier now visible to the southeast of the Site. Site surroundings are not clearly depicted at this scale.

Table 4-3. Historical USGS Topographic Map Summary				
Date	Map Name	Scale	Site	Adjacent Properties
1953	Los Angeles and Vicinity East 2 of 4	1:24,000	The Site is depicted at the Whittier Junction (where the Union Pacific Railroad line splits into two separate tracks heading northeast and southeast). The rail spur going south transects the Site. Power transmission lines are depicted as transection the Site in a north-south direction. Additionally, the San Gabriel River (channelized) is shown to the west of the Site.	Several small structures are depicted to the south of the Site, which appear to be agricultural in nature. West Whittier appears to the south of the Site, while Memorial Park is visible to the northeast of the Site.
1966	El Monte	1:24,000	No apparent change since the previous map from 1953.	The 605 Freeway is depicted east of the Site. The region is significantly more developed than the previous map from 1953.
1972	El Monte	1:24,000	No apparent change since the previous map from 1966.	The region appears significantly more developed than the previous map from 1966.
1981	El Monte	1:24,000	The Site is not depicted on this map.	No significant changes since the 1972 map.

Table 4-3. Historical USGS Topographic Map Summary				
Date	Map Name	Scale	Site	Adjacent Properties
1994	El Monte	1:24,000	No discernible changes from the 1981 map.	No significant changes since the 1981 map.

Gannett Fleming identified no environmental concerns based on its review of the historical topographic maps, except for the following:

- **Union Pacific Rail Road Easement**. The rail road easement is depicted transecting the Site from north to south since as early as 1953. As discussed in Section 4.2.2 and other sections of this report, the historical presence of the Union Pacific Rail Road at the Site is considered an environmental concern. Copies of the topographic maps can be found in Appendix H.

4.2.4 City Directory Abstract

Gannett Fleming conducted a review of historical city directories provided by EDR for the Site and nearby properties. The City Directory did not contain information pertaining to the target property. The review of historical city directories identified no previous property uses in the vicinity of the Site that were of potential environmental concern. Copies of the City Directory Review have been included in Appendix I.

4.2.5 Regulatory Agency Records Review

Contact with governmental agencies was made via facsimile, telephone conversations or mail. Regulatory Agency Correspondence is included in Appendix J. The following is a list of the governmental agencies contacted for this report:

- Los Angeles Public Health Investigation (LAPHI);
- Los Angeles Regional Water Control Board (LARWQCB);
- Department of Toxic Substances Control (DTSC);
- City of Pico Rivera Building Division (PRBD);
- Los Angeles County Department of Public Works (LADPW);
- Los Angeles County Sanitation District (LACSD);
- South Coast Air Quality Management District (SCAQMD);
- State Fire Marshall;
- Division of Oil, Gas, and Geothermal resources (DOGGR); and
- Environmental Data Resources (EDR).

Los Angeles Public Health Investigation (LAPHI);

Gannett Fleming contacted the LAPHI via facsimile on May 24, 2013 for any records for the Site. LAPHI contacted Gannett Fleming via facsimile on May 24, 2013 stating that they are unable to research their records without an exact property address. The Site does not have an address and has never been

previously developed. Therefore, this data gap does not represent a significant data gap and is unlikely to alter the conclusions or recommendations of the report.

Los Angeles Regional Water Control Board (LARWQCB)

Gannett Fleming researched the LARWQCB records via their internet database, Geotracker, on May 22, 2013, for any records pertaining to the Site. The LARWQCB online records contain no data concerning the Site.

Department of Toxic Substances Control (DTSC)

Gannett Fleming researched the DTSC records via their internet database, Envirostor, on May 22, 2013, for any records pertaining to the Site. The DTSC online records contain no data concerning the Site.

City of Pico Rivera Building Division (PRBD)

Gannett Fleming contacted PRBD in-person on May 20, 2013 for any records for the Site. The PRBD informed Gannett Fleming that the Site has never had a previous development requiring city permits and that no building permits have been issued for the Site.

Los Angeles County Department of Public Works (LADPW)

Gannett Fleming contacted the LADPW via e-mail on May 24, 2013 for any records for the Site. LADPW contacted Gannett Fleming via e-mail May 28, 2013 stating that there are no records for the Site.

Los Angeles County Sanitation District (LACSD)

Gannett Fleming contacted LACSD via facsimile on May 24, 2013 for any records for the Site. LACSD contacted Gannett Fleming via telephone May 27, 2013 stating that there are not records for the Site.

South Coast Air Quality Management District (SCAQMD)

Gannett Fleming reviewed the online records database maintained by SCAQMD on May 22, 2013. No records were identified for the Site.

State Fire Marshall

Gannett Fleming researched the State Fire Marshall records via their online mapping system, the National Pipeline Mapping System (NPMS) Pipeline Information Management Mapping Application (PIMMA), on May 22, 2013. No pipelines were identified in the vicinity of the Site.

Division of Oil, Gas, and Geothermal Resources (DOGGR)

Gannett Fleming researched the DOGGR records via their online mapping system, DOMS, on May 22, 2013. Gannett Fleming did not identify the presence of on-Site wells through review of these records.

4.2.6 Previous Environmental Report Summary

At the time of this report, a June 2006 Phase I ESA report prepared by Golder Associates for the Site was provided to Gannett Fleming by the client. A second environmental document (Summary Report - Right of Way Slag Investigation, dated November, 2000 and prepared by URS Corporation) was also provided to Gannett Fleming. A copy of the environmental report can be found in Appendix K.

Phase I Environmental Site Assessment – Golder Associates, 2006

According to the Phase I ESA, no evidence of recognized environmental conditions in connection with the Site was identified. Golder Associates considered the solid waste debris piles, containing general trash, shopping carts, fire burned debris, and pallet jack, observed at the Site as de minimis condition.

Summary Report: Right of Way Slag Investigation – URS, 2000

In 2000, URS completed an investigation on behalf of UPRR in order to determine the condition and in-place volume of slag, gravel and slag-impacted soil along a five-mile rail corridor in Whittier, California, a portion of which includes the Site. URS personnel walked the length of the rail corridor and noted the types and amounts of slag, gravel and soil present in addition to any other noticeable features. Samples of the slag were collected and submitted for laboratory analysis of CAM 17 metals.

URS determined that the surface of the corridor is covered with a layer of ballast varying in depth from 0 to 8 inches and a width ranging from 8 to 60 feet, centered on the track. The ballast layer consists of three types of slag (dark slag, light slag, non-porous dark slag) and gravel and is situated on top of a mixture of soil, ballast and gravel subdivided into two categories. The layer immediately beneath the ballast layer is referred to as collateral soil and is a mixture of soil and slag-containing ballast typically 1 to 2 inches thick and of similar width as the ballast layer. Beneath the collateral soil is a mixture of soil and gravel free of slag. This layer is referred to as addendum soil, occupies a width of approximately 10 feet directly beneath the tracks and has an assumed depth of 8 inches. The addendum soil was identified as having the potential of elevated metal concentrations.

Based on the laboratory results, URS acknowledged that the detected chromium concentration of 2,190 milligrams per kilogram (mg/kg) is near the associated Total Threshold Limit Concentration (TTLC) of 2,500 mg/kg and the detected vanadium concentration of 7,030 mg/kg largely exceeds the associated TTLC of 2,400 mg/kg. Comparison of the concentrations reported by URS also reveals that cadmium and vanadium concentrations in the dark slag sample (2.9 mg/kg and 7,030 mg/kg respectively) exceed the California Human Health Screening Levels (CHHSLs) for a residential land use scenario (1.7 mg/kg and 530 mg/kg respectively). In addition, the thallium concentration of 5.3 mg/kg in the light slag sample exceeds is associated residential land use CHHSL of 5.0 mg/kg. The presence of slag material (and potentially the underlying soil) along the former railroad ROW at the Site with concentrations exceeding established residential screening levels is considered a REC.

5.0 SITE RECONNAISSANCE

A site reconnaissance was completed on May 20, 2013 by Mr. Joseph Lovewell of Gannett Fleming. The purpose of the site reconnaissance was to evaluate the Site for evidence of current or previous activities that may have resulted in adverse environmental impacts. The following subsections detail visual observations of the ground surface of the Site and other potential sources of contamination during the site reconnaissance. A photographic log of observations made during Gannett Fleming's site reconnaissance is included in Appendix L.

5.1 Methodology and Limiting Conditions

The site reconnaissance involved a visual inspection for potential indicators of on-site contamination and a review of past listed RECs, if available. The site reconnaissance was conducted by walking along the interior of the Site and then by traversing along the boundary of the Site. Gannett Fleming also recorded observations of off-Site properties.

The property is currently vacant, with the exception of a railroad easement with portions of the track having been removed located in the central portion of the Site running from north to south.

5.2 General Site Setting

The Site is approximately 19 acres and is currently vacant and unoccupied and is covered with grasses and sparse trees and shrubs. The Site is surrounded by a RV storage lot, electrical power station, and Beverly Boulevard to the north; 605 Freeway to the east; 605 Freeway and residential properties to the south; and electrical transmission line and rail road easement and San Gabriel River to the west.

5.3 Observations

5.3.1 Interior and Exterior Observations

The Site was observed to be vacant at the time of the site reconnaissance with the exception of railroad spur located on the south eastern portion of the Site from Pioneer Boulevard to the end of the bridge across the 605 Freeway. The remainder of the former railroad spur at the Site that was used to connect to the Union Pacific Railroad line has since been removed (Figure 2). Several piles and containers consisting of wood railroad ties, general household debris, and miscellaneous building materials, including, concrete and brick were also observed at the Site during the recent site reconnaissance.

A concrete lined drainage swale is located on the northeastern portion of the Site running from the southeast to northwest. A chain linked fence surrounds the southern and western Site boundary. The bridge and southeastern portion of the subject property were inaccessible during the Site reconnaissance.

5.3.2 Chemical Usage/Waste Storage

Gannett Fleming observed no chemical storage on the Site during the site reconnaissance.

5.3.3 Abandoned or Unidentified Containers

Gannett Fleming observed de minimis quantities of containers at the Site, primarily consisting of household trash in the vegetated areas located on the southern side of the Site.

5.3.4 Catch Basins, Pits, Ponds, Lagoons and Drains

Gannett Fleming observed a concrete lined storm water drainage swale in the central portion of the Site during the site reconnaissance. Markings near the drain indicate the drains convey water to the adjacent flood control network. No environmental concern is presented by this issue.

5.3.5 Dry Wells

Gannett Fleming observed no dry wells on the Site during the site reconnaissance.

5.3.6 Soil Staining

Gannett Fleming did not observe soil staining during the site reconnaissance.

5.3.7 Vegetative Stress

Gannett Fleming observed no indications of stressed vegetation at the Site.

5.3.8 Sheens

Gannett Fleming observed no oily sheens at the Site.

5.3.9 Soil Disturbance

Gannett Fleming observed no significant soil disturbance at the Site.

5.3.10 Odors

Gannett Fleming observed no chemical-like odors associated with the Site.

5.3.11 Underground Storage Tanks (USTs)

Gannett Fleming observed no evidence of previous USTs at the Site.

5.3.12 Aboveground Storage Tanks (ASTs)

Gannett Fleming observed no ASTs at the Site during the site reconnaissance.

5.3.13 Oil and Gas Wells/Activities

Gannett Fleming observed no evidence of oil or gas wells at the Site.

5.3.14 Polychlorinated Biphenyl (PCB)-Containing Materials

Gannett Fleming observed no evidence of PCB-containing materials at the Site. However, Mr. Carlson indicated on the owner/occupant questionnaire that electrical transformers may have been located on the Edison property at one time. The historical presence of the transformer is unlikely to represent an environmental concern to the Site. In the event that PCB-containing oil leaks from the transformers, the responsibility for cleanup would rest with the utility provider (SCE), not the property owner.

5.3.15 Monitoring Wells and Soil Borings

Gannett Fleming observed no monitoring wells or evidence of previous soil borings during the site reconnaissance, except for the geotechnical borings that were being advanced by LGC Geotechnical in preparation of the future site development. No environmental concern is presented by this issue.

5.3.16 Spills/Releases

Gannett Fleming observed no evidence of spills or releases at the Site.

5.3.17 Surface Debris

Small quantities of trash were observed, primarily in the southern vegetated areas of the Site. Several piles consisting of wood railroad ties, general household debris, and miscellaneous building materials, including, concrete and brick were also observed at the Site.

5.3.18 Hydraulic Equipment

Gannett Fleming observed no hydraulic equipment during the site reconnaissance.

5.3.19 Air Compressor Usage

Gannett Fleming observed no evidence of air compressor usage during the site reconnaissance.

5.3.20 Asbestos-Containing Materials (ACMs)

The Site is currently vacant with no structures present; therefore, ACMs are not considered an issue for the Site. However, building materials were observed in debris piles during the previous site reconnaissance that Golder Associates opined may contain ACM.

5.3.21 Waste Disposal

Gannett Fleming observed no evidence of waste disposal during the site reconnaissance.

5.3.22 Wastewater Discharges

The Site is currently vacant and does not produce industrial wastewater.

5.3.23 Storm Water Discharges

Gannett Fleming observed no storm water discharges during the site reconnaissance.

5.3.24 Utilities

The Site is currently vacant and unoccupied and does not receive utility services.

6.0 INTERVIEWS

6.1 Interviews with Property Owner/Occupants

On May 22, 2013, Gannett Fleming requested an owner/occupant questionnaire be completed by the owner or an official representative. Mr. Steven Carlson, trustee for the owner, The Survivors Trust U/D/T Arnold and Ruth Carlson Family Trust, completed an owner/occupant questionnaire pertaining to the Site. Mr. Carlson indicated he is not aware of any environmental conditions or previous use at the property with the exception of the use of electrical transformers on-Site by Southern California Edison.

6.2 Interviews with Knowledgeable Parties

Gannett Fleming conducted an interview with the City of Pico Rivera Building and Planning staff. According to the representative planning counter staff there are very few records concerning our site due to the lack of development that has occurred Furthermore, city planning staff stated that the Pico Rivera city's building and planning files regarding the storm water drainage system located on the Site were already copied and everything has been submitted to City Ventures.

6.3 Interviews with Regulatory Agency Personnel

Gannett Fleming did not conduct interviews with regulatory agency personnel for inclusion in this report. The lack of this information does not represent a significant data gap and is unlikely to alter the conclusions or recommendations of this report.

7.0 FINDINGS, OPINIONS AND CONCLUSIONS

Gannett Fleming performed this Phase I ESA in conformance with the scope and limitations of ASTM Practice E 1527-05 of the properties located southwest of Beverly Boulevard/605 freeway intersection in Pico Rivera, California (Figure 1). Any exceptions to, or deletions from, this practice are described in Sections 1.3 and 5.1 of this Phase I ESA report.

7.1 Summary of Findings

7.1.1 Site History

The property has generally remained undeveloped since at least 1928 and historically supported agricultural use in the north, east, and southern portions of the Site from 1928 to the early 1950's. A Union Pacific Railroad right-of-way (ROW) bisected the Site from 1928 to approximately 2005, when the railroad line was removed and rail material, including rail ties stockpiled on-Site. No other development has occurred on the property and the Site has remained vacant since its former agricultural use.

7.1.2 Site Reconnaissance

The Site was observed to be vacant at the time of the site reconnaissance with the exception of railroad easement with portions of the track having been removed and stockpiled in the central portion of the Site. The Site is also sparsely populated with trees, shrubs, and grasses with pockets of de minimis household debris and miscellaneous building materials.

7.1.3 Regulatory Agency Records

The site does not have a street address and no regulatory records were discovered for the Site. Further, the Site address was not listed on the regulatory agency databases searched by EDR.

7.1.4 Previous Environmental Reports

At the time of this report, a June 2006 Phase I ESA report prepared by Golder Associates for the Site was provided to Gannett Fleming by the client. A second environmental document (Summary Report - Right of Way Slag Investigation, dated November, 2000 and prepared by URS Corporation) was also provided to Gannett Fleming.

The Phase I ESA identified no evidence of recognized environmental conditions in connection with the Site. Golder Associates considered the solid waste debris piles, containing general trash, shopping carts, fire burned debris, and pallet jack, observed at the Site to be a de minimis condition.

The November 2000 Summary Report presents the findings of a slag investigation conducted along a five-mile section of a Union Pacific Rail corridor, a portion of which includes the Site. Results of the investigation revealed that the dark slag observed along the corridor is impacted with cadmium and vanadium at concentrations that exceed their respective residential land-use California Human Health

Screening Level (CHHSL). Additionally, the light slag observed along the corridor is impacted with thallium at a concentration that exceeds the respective residential land-use CHHSL. The report further opined that the collateral soil (soil and slag mixture) and addendum soil (railroad track sub-base material) beneath the slag ballast is likely impacted due to its close proximity to the slag. Accordingly, the slag material associated with the former Union Pacific Railroad ROW is considered a REC and additional investigation is warranted to assess the extent of impacted material.

7.1.5. Interviews

Gannett Fleming conducted an interview with the City of Pico Rivera Building and Planning staff. According to the representative planning counter staff there are very few records available due to the lack of development that has occurred at the Site. Furthermore, city planning staff stated that the Pico Rivera City Building and Planning Department files regarding the storm water drainage system located on the Site were already copied and everything has been submitted to City Ventures.

7.2 Data Failures, Data Gaps, and Other Opinions

Through the course of this assessment, Gannett Fleming may have encountered data failures or data gaps. These failures or gaps, if any, are discussed below. The following provides the opinion of the EP as to the significance of the data gaps in terms of defining recognized environmental conditions at the Site. Data failures may or may not be significant data gaps, and the discussion also provides information pertaining to whether the data failures resulted in significant data gaps.

7.2.1 Data Failures

Data failure is a failure to achieve the historical (property use) research objectives specified in the ASTM Standard Practice even after reviewing the eight standard historical sources that are reasonably ascertainable and likely to be useful. Data failure is one type of data gap (see Section 7.2.2).

Gannett Fleming identified no data failures during the course of this Phase I ESA.

7.2.2 Data Gaps

A data gap is a lack of or inability to obtain information required by the ASTM Standard Practice, despite good faith efforts by the EP to gather such information. This could include any component of the Practice, e.g., standard environmental records, interviews, or a complete reconnaissance. A data gap by itself is not inherently significant, but if other information and/or the EP's experience raise reasonable concerns about the gap, it may be judged to be significant.

Gannett Fleming identified no data gaps during the course of this Phase I ESA, except for the following:

- Gannett Fleming contacted the LAPHI via facsimile on May 24, 2013 for any records for the Site. LAPHI contacted Gannett Fleming via facsimile on May 24, 2013 stating that they are unable to research their records without an exact property address. The Site does not have a street address

and has never been previously developed. Based on its review of other sources, Gannett Fleming considers it unlikely that any records from this agency would alter the conclusions or recommendations of this report, and the absence of this information does not represent a significant data gap.

7.3 Conclusions

RECs, as defined by ASTM E 1527-05, include the presence or likely presence of any hazardous substances or petroleum products on a property under conditions that indicate an existing release, past release, or a material threat of a release into structures on the property, or into the ground, ground water, or surface water of the property. Historical RECs include environmental conditions which in the past would have been considered a REC, but which may or may not be considered a REC currently. These terms are not meant to include *de minimis* conditions that generally do not present a material risk of harm to public health or the environment and that generally would not be the subject of an enforcement action if brought to the attention of appropriate governmental agencies.

7.3.1 RECs

This assessment has revealed no evidence of recognized environmental conditions in connection with the Site, except for the following:

- Slag material along the approximately 1/3-mile long former railroad ROW at the Site is reportedly impacted with heavy metals at concentrations that exceed residential screening levels. Additionally, soil along railroad easements also often contain total petroleum hydrocarbons, polychlorinated biphenyls (PCBs) and chlorinated herbicides at concentrations exceeding regulatory thresholds. Therefore, the slag material associated with the former railroad ROW is considered a REC. Gannett Fleming recommends further assessment regarding this REC.

- The Site was historically used for agricultural purposes from as early as 1928 to the early 1950's and has not undergone development since. Due to the potential for shallow soils to be impacted with pesticides associated with these historical agricultural activities, Gannett Fleming concludes that the historical agricultural use represents a recognized environmental condition, and recommends further shallow soil sampling be performed to assess for potential pesticide impacts (and related metals, such as lead and arsenic).

7.3.2 HRECs

This assessment has revealed no evidence of HRECs in connection with the Site.

7.3.3 *De Minimis* Conditions and Other Environmental Concerns

This assessment has revealed no evidence of *de minimis* environmental concerns or other environmental concerns in connection with the Site, except for the following:

- Several piles and containers consisting of wood railroad ties, general household debris, and miscellaneous building materials, including, concrete and brick were also observed at the Site. The debris piles and containers represent a de minimis condition, and should be removed prior to any development activities at the Site. Further, it is possible that the building materials at the Site may contain asbestos containing materials (ACMs), so the debris should be tested – and the debris should be removed in accordance with all applicable laws, in accordance with all applicable laws, including guidelines of the Occupational Safety and Health Administration ("OSHA").

8.0 REFERENCES

ASTM, 2008. American Society for Testing and Materials (ASTM), November 2005. Standard Practice E1527-05 for Environmental Site Assessments: Phase I Environmental Site Assessment Process.

Environmental Data Resources (EDR) 2013.EDR Radius Map with Geocheck. Inquiry number 3612263.2s. May 21, 2013.

EDR 2013.EDR Aerial Photo Decade Package. Inquiry number 3612263.5 May 24, 2013.

EDR 2013.EDR City Directory Abstract. Inquiry number 3612263.6. May 23, 2013.

EDR 2013.EDR Environmental Lien. Inquiry number 3612263.7. May 22, 2013.

EDR 2013.EDR Historical Topographic Map Report. Inquiry number 3612263.4. May 21, 2013.

EDR 2013.EDR Property Tax Map Report. Inquiry number 3612263.8. May 21, 2013.

EDR 2013.EDR Sanborn Map Report. Inquiry number 3612263.3. May 21, 2013.

Golder Associates, 2006. Phase I Environmental Site Assessment Report, 20-Acre Undeveloped Property southwest of Beverly Blvd./605 Freeway Intersection. June 19, 2006.

URS Corporation, 2000. Revised Summary Report – Right of Way Slag Investigation, Union Pacific Railroad Company, Whittier, California. November 13, 2000.

FIGURES

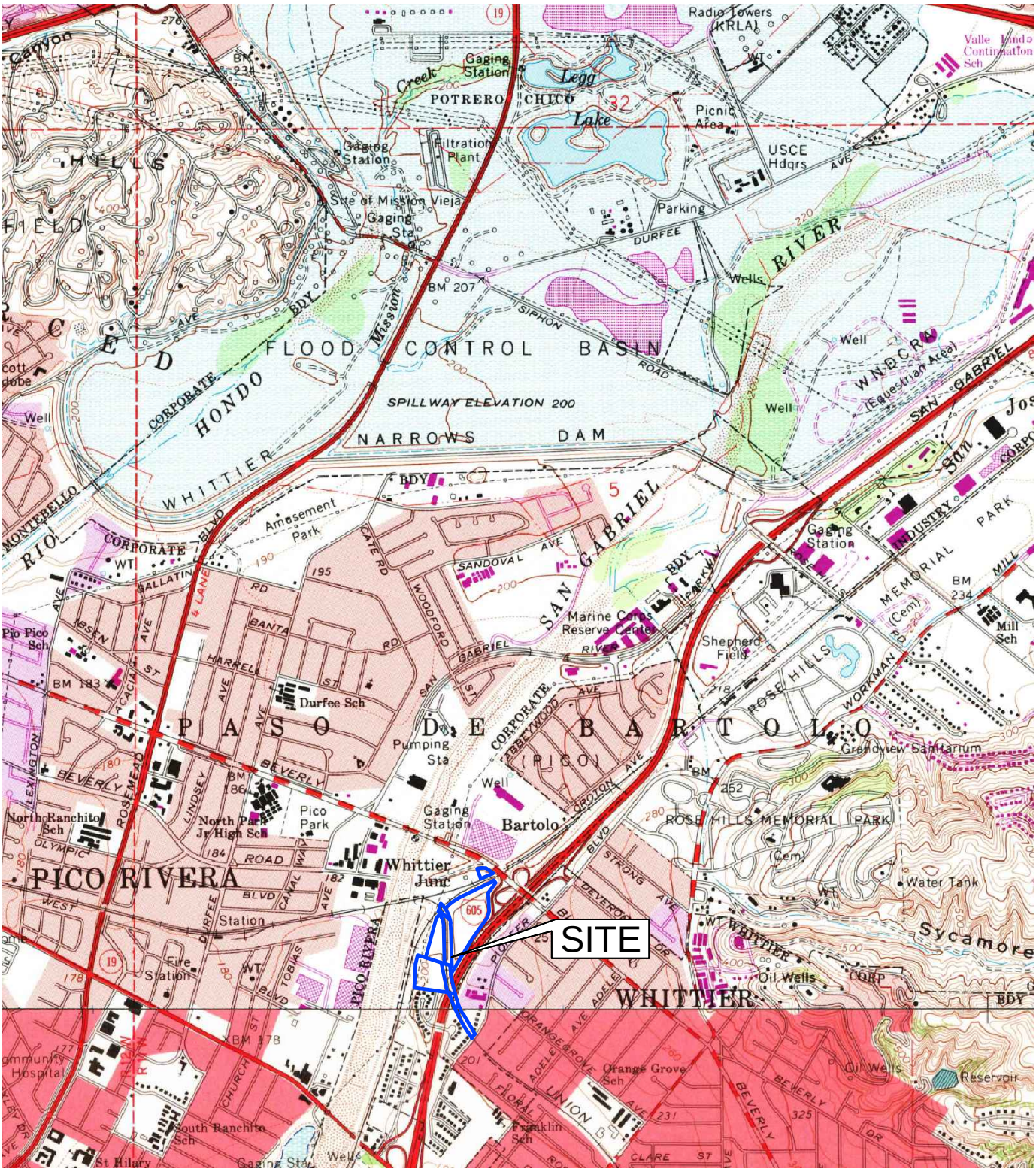

APPROXIMATE SCALE IN FEET

0 2,000 4,000

SOURCE: HTTP://STORE.USGS.GOV, WHITTIER, EL MONTE, CA., QUADRANGLES

SITE LOCATION MAP

BEVERLY BLVD / 605 FREEWAY — PICO RIVERA, CA

PREPARED BY:

Gannett Fleming

15300 Barranca Parkway, Suite 150 Irvine, CA 92618-2257
Phone: (949) 753-1970 Fax: (949) 753-1965 Web: www.gfnet.com

PROJECT NUMBER	APPROVED BY	DRAWN BY	DATE	FIGURE
057421	CL	WRI	MAY 2013	1

S:\Projects\057421 - City Ventures - Pico Rivera Citrus\Working File\CAD\FIGURE 1 - SITE LOCATION.dwg Sep 16, 2013 - 1:46pm dkeady



LEGEND

- SITE BOUNDARY
- FORMER RAILROAD SPUR

NOTE: ALL LOCATIONS ARE APPROXIMATE

N

APPROXIMATE SCALE IN FEET

0 300 600

SITE PLAN

BEVERLY BLVD / 605 FREEWAY — PICO RIVERA, CA

PREPARED BY:
Gannett Fleming
15300 Barranca Parkway, Suite 150 Irvine, CA 92618-2257
Phone: (949) 753-1970 Fax: (949) 753-1965 Web: www.gfnet.com

PROJECT NUMBER	APPROVED BY	DRAWN BY	DATE	FIGURE
057421	CL	WRI	MAY 2013	2

S:\Projects\057421 - City Ventures - Pico Rivera Citrus\Working File\CAD\FIGURE 2 - SITE PLAN.dwg Sep 16, 2013 - 1:47pm dkeady

APPENDICES

APPENDIX A
PROFESSIONAL QUALIFICATIONS

Leo. M. Rebele, MS, REA



Mr. Rebele has over 14 years experience in the environmental consulting industry and as spent the majority of his career conducting environmental due diligence as part of industrial and commercial real estate transactions, conducting forensic investigations on chlorinated VOC and petroleum hydrocarbon plumes, and performing historical research into past environmental practices of potentially responsible parties. Mr. Rebele recently served as a percipient expert witness in 2-year long CERCLA/RCRA case involving a multi-national aerospace company and a multi-national thermostat manufacturing corporation. The case resulted in the successful settlement of one of the responsible parties, and a two-week long trial involving the non-settling party. The case is currently awaiting a verdict. He also recently served as a percipient expert in a case involving a commingled gasoline hydrocarbon plume resulting from multiple service stations and a chlorinated solvent release from a former dry cleaner. The case involved substantial plume modeling and environmental forensics. Mr. Rebele has testified both on the stand and in deposition. He has prepared numerous trial materials including Findings of Fact document, a Declaration and various trial graphics. He has developed a specialty in preparing targeted multi-media video and animation capabilities to support litigation settlement discussions and trial.

Mr. Rebele serves as the environmental services manager for California, and manages an environmental staff of 8 in the Irvine, California office whose expertise ranges from environmental litigation support to geology and engineering. Mr. Rebele is vice president for TerraSure Development, LLC, a wholly-owned subsidiary of Gannett Fleming specializing in guaranteed fixed price remediation (GFPR).

Education:

B.Sc. *(Honors), Oceanography. 1994.* The University of British Columbia, Canada

MS*, Oceanography and Marine Resource Management. 1997.* Oregon State University, Oregon

Associations:

- International Network of Environmental Forensics (INEF)
- Building Industry Association
- Urban Land Institute
- Western States Petroleum Association

Publications and Presentations

Carl Lenker, Arul Ayyaswami and Leo M. Rebele. *Expediting Brownfield Redevelopment by Combining Innovative In-Site Remedial Technologies with GFPR Solutions*, Battelle, 2010.

Rebele, Leo M. 2009. *Utilizing 3-Dimensional Modeling and Environmental Visualization Software (EVS) in Support of Forensic Investigations*, Calgary, Alberta.

Rebele, Leo M., Arul Ayyaswami and Ian Ziraldo. 2009. *A Meso-Scale Application of a Mixture of Nitrate/Phosphate and Oxygen Release Compound (ORC) to Remediate a Crude Oil Spill*, IPEC, Houston, Texas.

Rebele, Leo M. and Arul Ayyaswami. 2009 *Innovative Approaches to Negotiating A Guaranteed Fixed-Price Remediation (GFPR) Contract*, New Orleans, LA.

Rebele, Leo M. 2008. *Electrical Resistance Heating – Selection and Implementation at Brownfield Sites.* Paths to Site Closure Workshop. Monterey, California.

Rebele, Leo M. 2008. *The Power of Combining Rapid Screening Technologies with Environmental Data Visualization Software*. Proceedings, Battelle 2008).

Rebele, Leo M., Jon Houghton, PhD, Dennis Lees, Linda Arsenault and John Kirby. 2003: *Positive Marine Impacts Resulting From The Construction Of Four Artificial Oil Exploration And Production Islands Within The Greater Long Beach/Los Angeles Harbor*. Oceans 2003 Conference Proceedings.

Rebele, Leo M. 1997. *An Evaluation of Citizen Volunteer Monitoring Initiatives in the National Estuary Program*. College of Oceanic and Atmospheric Sciences, Oregon State University Press, Corvallis, Oregon. 146 p.

Rebele Leo M. and Colin D. Levings. 1994. *Observations on the Macrobenthos of a Tidal Flat Previously Affected by Sewage Pollution at: Sturgeon Bank, British Columbia.* The University of British Columbia Press. 74 p.

Project Assignment: Project Manager

Years Experience with Current Firm: 4

Years Experience with Other Firms: 9

Education:

B.S. (Honors), Geology, University of Toronto (Canada), 1995

M.S., Structural Geology, University of Toronto (Canada), 1999

40-Hour OSHA Hazardous Waste Operations and Emergency Response (HAZWOPER) Training, Compliance Solutions Occupational Trainers, Inc., 2000

8-Hour OSHA Site Safety Officer Training, Brown and Caldwell, 2004

Respiration Fit-Tested, Environmental Training and Compliance, 2011

Professional Registrations:

P.G.: California - No. 7908 (2005)

Hydrogeologist: California - No. 956 (2011)

Professional Affiliations:

National Ground Water Association

Association of Environmental and Engineering Geologists

Current Responsibilities:

Senior Geologist with 11 years of experience investigating and remediating sites contaminated with fuel hydrocarbons, chlorinated hydrocarbons, metals, pesticides, and polychlorinated biphenyls (PCBs). Has assisted with the design of a wide range of remediation programs for subsurface contamination. Has participated in remediation programs associated with subsurface contamination, including soil excavation, in-situ vacuum extraction and bioremediation of soil, ex-situ vapor extraction, groundwater pumping and treatment by carbon adsorption and air stripping, air sparging of groundwater, ozone injection, and monitoring of natural attenuation. As a project manager, responsibilities have included performing, directing, and coordinating hydrogeologic, resource evaluation, and hazardous waste field exploration projects. Activities have included drilling program oversight, field data acquisition, remedial design, report preparation, and management of project personnel, budgets, schedules, and client and regulator communication. Field experience includes boring logs; design and installation of groundwater wells; soil, vapor, and groundwater sampling; drinking and spring water quality analyses; stormwater compliance; stormwater monitoring and sampling; excavation oversight; air quality monitoring; and remediation system operations and maintenance. Regulatory negotiation and site closure and investigation experience includes working with local fire departments, county health-care agencies, the U.S. Environmental Protection Agency, the California Environmental Protection Agency, and regional water quality control boards. Has significant experience with AutoCAD and gINT geotechnical software.

Summary of Experience:

Lynwood Springs and Northgate Markets Redevelopment, Lynwood, CA, *Confidential Client/City of Lynwood.* Task and Project Manager for a private trust and the City to spearhead the assessment of, the implementation of interim remedial actions for, and the redevelopment of a 6-acre brownfield site that included a gas station, a strip mall containing a former dry-cleaning facility, a tire service center, a national moving and self-

storage facility, a restaurant, and several contiguous residential properties. The project involved the assessment and remediation of several feet of light non-aqueous phase liquid (LNAPL); the forensic investigation of two LNAPL plumes; the investigation of a "second-occurrence" gasoline release at the private trust-owned gas station; the completion of redevelopment planning in association with the City to develop a mixed-use, residential/commercial transit-oriented development; the evaluation of a plume of chlorinated solvent in groundwater that originated at the former dry-cleaning establishment; the conduct of extensive regulatory negotiations; and the provision of litigation support. Used a Rapid Optical Screening Tool laser-induced fluorescence and membrane interface probe in conjunction with Environmental Visualization System (EVS) modeling to quickly define the lateral and vertical distribution of residual LNAPL and chlorinated solvents at the site. The EVS modeling provides compelling three-dimensional images of plume distribution to demonstrate to regulators that two distinct sources of LNAPL existed within the redevelopment area

San Gabriel Canyon Water Quality and Sediment Sampling and Analysis, Los Angeles County, CA, *Confidential Client*. Project Manager responsible for conducting water quality sampling and analysis, as well as stream channel and sediment analysis, at several stations along the San Gabriel River corridor for the Los Angeles Department of Water and Power. Characterization and analyses typically include the evaluation of water quality, streambed particle size, streambed substrate embeddedness, active stream channel width and depth measurement, and the average stream discharge rate

Phase I and II Environmental Site Assessments (ESAs), Various Locations. Project Manager/Geologist responsible for completing numerous Phase I ESAs for a variety of sites ranging from new housing developments to large manufacturing facilities. Completed several compliance audits for a large mining and construction materials company. Completed Preliminary Endangerment Assessment and Supplemental Site Investigations for several potential school sites. Managed Phase I and II ESAs for clients considering purchasing or leasing industrial property or purchasing a manufacturing company. Phase I ESAs, conducted in accordance with ASTM International procedures, typically included literature and records reviews, interviews with site owners and occupants, and field reconnaissance of the site and immediate vicinity. Phase II ESAs included a wide range of activities depending upon the client's objectives, including environmental compliance audits, soil and groundwater testing, air monitoring, and preparation of applications to modify existing environmental permits for the facilities.

Site Investigations, Various Locations, U.S., *Various Clients*. Project Geologist/ Hydrogeologist responsible for numerous investigations involving fuel hydrocarbons (including free product), chlorinated solvents (including free product), metals, pesticides, and PCBs. Sites ranged in size from corner gas stations to large manufacturing facilities, oil refining facilities, and military bases.

APPENDIX B
EDR – TAX MAP REPORT

Citrus Grove Heights
10000-10199 EDUARDO AVE
Pico Rivera, CA 90660

Inquiry Number: 3612263.8
May 21, 2013

The EDR Property Tax Map Report

Environmental Data Resources Inc

440 Wheelers Farms Road
Milford, CT 06461
800.352.0050
www.edrnet.com

EDR Property Tax Map Report

Environmental Data Resources, Inc.'s EDR Property Tax Map Report is designed to assist environmental professionals in evaluating potential environmental conditions on a target property by understanding property boundaries and other characteristics. The report includes a search of available property tax maps, which include information on boundaries for the target property and neighboring properties, addresses, parcel identification numbers, as well as other data typically used in property location and identification.

Thank you for your business.
Please contact EDR at 1-800-352-0050
with any questions or comments.

Disclaimer - Copyright and Trademark Notice

This Report contains certain information obtained from a variety of public and other sources reasonably available to Environmental Data Resources, Inc. It cannot be concluded from this Report that coverage information for the target and surrounding properties does not exist from other sources. **NO WARRANTY EXPRESSED OR IMPLIED, IS MADE WHATSOEVER IN CONNECTION WITH THIS REPORT. ENVIRONMENTAL DATA RESOURCES, INC. SPECIFICALLY DISCLAIMS THE MAKING OF ANY SUCH WARRANTIES, INCLUDING WITHOUT LIMITATION, MERCHANTABILITY OR FITNESS FOR A PARTICULAR USE OR PURPOSE. ALL RISK IS ASSUMED BY THE USER. IN NO EVENT SHALL ENVIRONMENTAL DATA RESOURCES, INC. BE LIABLE TO ANYONE, WHETHER ARISING OUT OF ERRORS OR OMISSIONS, NEGLIGENCE, ACCIDENT OR ANY OTHER CAUSE, FOR ANY LOSS OR DAMAGE, INCLUDING, WITHOUT LIMITATION, SPECIAL, INCIDENTAL, CONSEQUENTIAL, OR EXEMPLARY DAMAGES. ANY LIABILITY ON THE PART OF ENVIRONMENTAL DATA RESOURCES, INC. IS STRICTLY LIMITED TO A REFUND OF THE AMOUNT PAID FOR THIS REPORT.** Purchaser accepts this Report "AS IS". Any analyses, estimates, ratings, environmental risk levels or risk codes provided in this Report are provided for illustrative purposes only, and are not intended to provide, nor should they be interpreted as providing any facts regarding, or prediction orforecast of, any environmental risk for any property. Only a Phase I Environmental Site Assessment performed by an environmental professional can provide information regarding the environmental risk for any property. Additionally, the information provided in this Report is not to be construed as legal advice.

Copyright 2008 by Environmental Data Resources, Inc. All rights reserved. Reproduction in any media or format, in whole or in part, of any report or map of Environmental Data Resources, Inc. or its affiliates is prohibited without prior written permission.

EDR and its logos (including Sanborn and Sanborn Map) are trademarks of Environmental Data Resources, Inc. or its affiliates. All other trademarks used herein are the property of their respective owners.

8129	1 SHEET	P.A. 349-228 8124-2-3	TRA 9626 9681	REVISED 920415 921014	01102303001001-11				SEARCH NO	MAP EXTENTS 4266446-4268472 4112906-4115018	OFFICE OF THE ASSESSOR COUNTY OF LOS ANGELES COPYRIGHT © 1998

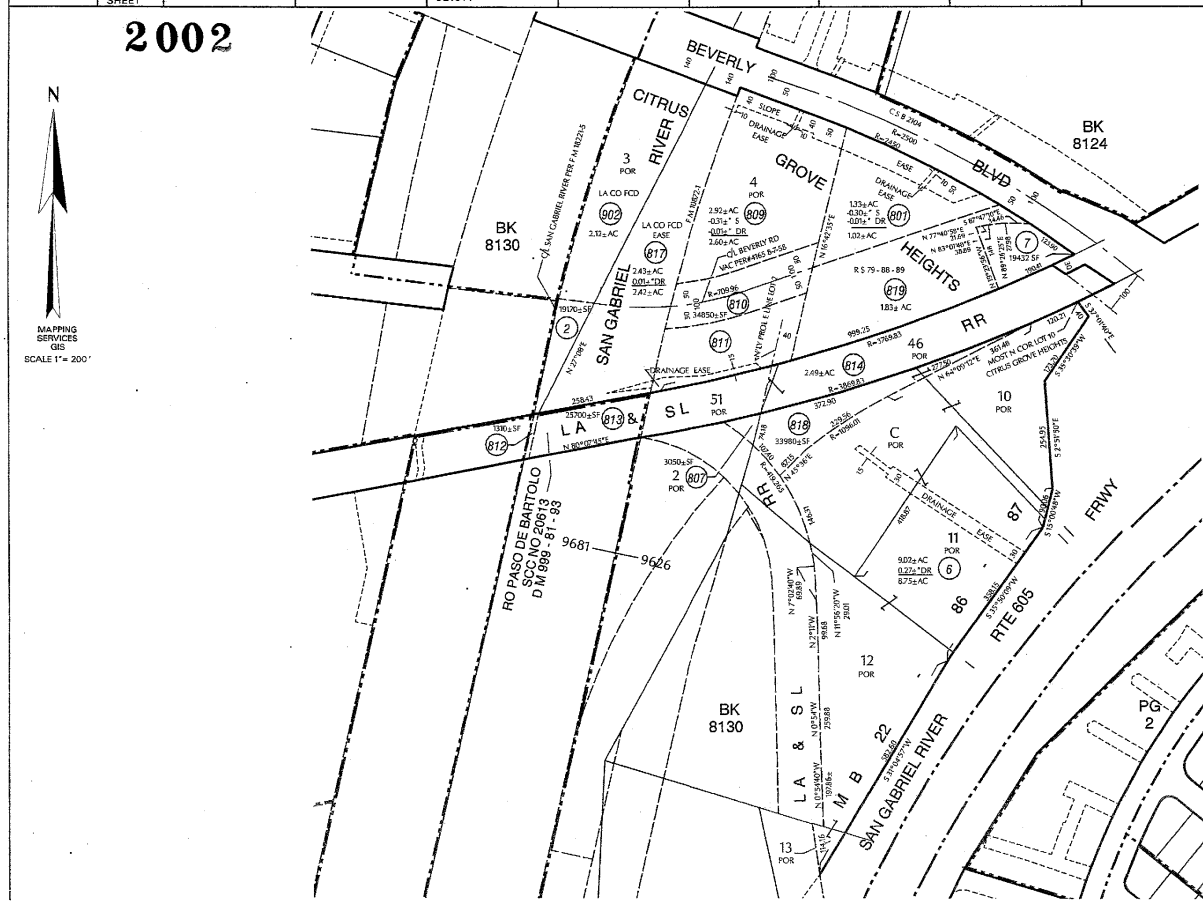

APPENDIX C
EDR – ENVIRONMENTAL LIEN SEARCH

Citrus Grove Heights
10000-10199 EDUARDO AVE
Pico Rivera, CA 90660

Inquiry Number: 3612263.7
May 22, 2013

EDR Environmental Lien and AUL Search

Environmental Data Resources Inc

440 Wheelers Farms Road
Milford, CT 06461
800.352.0050
www.edrnet.com

The EDR Environmental LienSearch™ Report

The EDR Environmental Lien and AUL Search Report provides results from a search of available current land title records for environmental cleanup liens and other activity and use limitations, such as engineering controls and institutional controls.

A network of professional, trained researchers, following established procedures, uses client supplied address information to:

- search for parcel information and/or legal description;
- search for ownership information;
- research official land title documents recorded at jurisdictional agencies such as recorders' offices, registries of deeds, county clerks' offices, etc.;
- access a copy of the deed;
- search for environmental encumbering instrument(s) associated with the deed;
- provide a copy of any environmental encumbrance(s) based upon a review of key words in the instrument(s) (title, parties involved, and description); and
- provide a copy of the deed or cite documents reviewed.

Thank you for your business.
Please contact EDR at 1-800-352-0050
with any questions or comments.

Disclaimer - Copyright and Trademark Notice

This Report contains certain information obtained from a variety of public and other sources reasonably available to Environmental Data Resources, Inc. It cannot be concluded from this Report that coverage information for the target and surrounding properties does not exist from other sources. **NO WARRANTY EXPRESSED OR IMPLIED, IS MADE WHATSOEVER IN CONNECTION WITH THIS REPORT. ENVIRONMENTAL DATA RESOURCES, INC. SPECIFICALLY DISCLAIMS THE MAKING OF ANY SUCH WARRANTIES, INCLUDING WITHOUT LIMITATION, MERCHANTABILITY OR FITNESS FOR A PARTICULAR USE OR PURPOSE. ALL RISK IS ASSUMED BY THE USER. IN NO EVENT SHALL ENVIRONMENTAL DATA RESOURCES, INC. BE LIABLE TO ANYONE, WHETHER ARISING OUT OF ERRORS OR OMISSIONS, NEGLIGENCE, ACCIDENT OR ANY OTHER CAUSE, FOR ANY LOSS OR DAMAGE, INCLUDING, WITHOUT LIMITATION, SPECIAL, INCIDENTAL, CONSEQUENTIAL, OR EXEMPLARY DAMAGES. ANY LIABILITY ON THE PART OF ENVIRONMENTAL DATA RESOURCES, INC. IS STRICTLY LIMITED TO A REFUND OF THE AMOUNT PAID FOR THIS REPORT.** Purchaser accepts this Report "AS IS". Any analyses, estimates, ratings, environmental risk levels or risk codes provided in this Report are provided for illustrative purposes only, and are not intended to provide, nor should they be interpreted as providing any facts regarding, or prediction orforecast of, any environmental risk for any property. Only a Phase I Environmental Site Assessment performed by an environmental professional can provide information regarding the environmental risk for any property. Additionally, the information provided in this Report is not to be construed as legal advice.

Copyright 2013 by Environmental Data Resources, Inc. All rights reserved. Reproduction in any media or format, in whole or in part, of any report or map of Environmental Data Resources, Inc. or its affiliates is prohibited without prior written permission.

EDR and its logos (including Sanborn and Sanborn Map) are trademarks of Environmental Data Resources, Inc. or its affiliates. All other trademarks used herein are the property of their respective owners.

EDR Environmental Lien and AUL Search

TARGET PROPERTY INFORMATION

ADDRESS

10000-10199 EDUARDO AVE
Citrus Grove Heights
Pico Rivera, CA 90660

RESEARCH SOURCE

Source 1:

Los Angeles County
Los Angeles, CA

PROPERTY INFORMATION

Deed 1:

Type of Deed:	Quitclaim Deed
Title is vested in:	Richard Carlson, Steven Carlson trustees
Title received from:	Richard Carlson, Steven Carlson trustees
Deed Dated	4/7/2011
Deed Recorded:	4/14/2011
Book:	NA
Page:	NA
Volume:	NA
Instrument:	20110544861
Docket:	NA
Land Record Comments:	See Exhibit
Miscellaneous Comments:	NA
Legal Description:	See Exhibit
Legal Current Owner:	Richard Carlson, Steven Carlson trustees
Parcel # / Property Identifier:	8129-001-006
Comments:	See Exhibit

ENVIRONMENTAL LIEN

Environmental Lien: Found ☐ Not Found ☒

OTHER ACTIVITY AND USE LIMITATIONS (AULs)

AULs: Found ☐ Not Found ☒

Deed Exhibit 1

This page is part of your document - DO NOT DISCARD

20110544861

Recorded/Filed in Official Records
Recorder's Office, Los Angeles County,
California

04/14/11 AT 12:41PM

Pages:
0006

FEES:	31.00
TAXES:	0.00
OTHER:	0.00
PAID:	31.00

LEADSHEET

201104140020061

00004024473

003259955

SEQ:
02

DAR - Mail (Hard Copy)

THIS FORM IS NOT TO BE DUPLICATED

E488071

RECORDING REQUESTED BY:
FREEMAN, FREEMAN & SMILEY
A Limited Liability Partnership including Law Corporations

AND WHEN RECORDED MAIL TO:
PERSONAL & CONFIDENTIAL
RICHARD CARLSON AND STEVEN CARLSON, TRUSTEES
C/O CARLSON INDUSTRIES
1920 N. MAIN STREET
LOS ANGELES, CA 90031-3217

MAIL TAX STATEMENTS TO:
PERSONAL & CONFIDENTIAL
RICHARD CARLSON AND STEVEN CARLSON, TRUSTEES
C/O CARLSON INDUSTRIES
1920 N. MAIN STREET
LOS ANGELES, CA 90031-3217

04/14/2011
20110544861

QUITCLAIM DEED

Assessor's Parcel No 8129-001-006, 8130-024-001 & 002

The undersigned transferors declare

Documentary transfer tax is $-0- This conveyance transfers transferor's interest into her revocable living trust. R&T §11930

FOR NO CONSIDERATION.

RICHARD CARLSON and STEVEN CARLSON, Co-Trustees of THE ARNOLD AND RUTH CARLSON FAMILY TRUST, dated June 18, 1992, as amended

hereby REMISE, RELEASE and QUITCLAIM to

RICHARD CARLSON and STEVEN CARLSON, Trustees, THE SURVIVOR'S TRUST U/D/T ARNOLD AND RUTH CARLSON FAMILY TRUST, dated June 18, 1992

all of transferors' right, title and interest in and to the following described real property in the County of Los Angeles, State of California

SEE LEGAL DESCRIPTION ATTACHED HERETO AS EXHIBIT "A" AND MADE A PART HEREOF.

Vacant land (Citrus Grove Heights)

Dated 4/7/11

RICHARD CARLSON, Trustee

Dated 4/7/11

STEVEN CARLSON, Trustee

State of California)
) ss
County of Los Angeles)

On 04/07/11, 2011 before me, ANTHONY CARRASCO, Notary Public, personally appeared RICHARD CARLSON who proved to me on the basis of satisfactory evidence to be the person whose name is subscribed to the within instrument and acknowledged to me that he executed the same in his authorized capacity, and that by his signature on the instrument the person, or the entity upon behalf of which the person acted, executed the instrument

I certify under PENALTY OF PERJURY under the laws of the State of California that the foregoing paragraph is true and correct

WITNESS my hand and official seal

NOTARY PUBLIC

ANTHONY CARRASCO
Commission # 1913140
Notary Public - California
Los Angeles County
My Comm. Expires Nov 13, 2014

1276478 1
9044-345

3

State of California)
) ss.
County of Los Angeles)

On 04/7/11, 2011 before me, Anthony Carrasco, Notary Public, personally appeared STEVEN CARLSON, who proved to me on the basis of satisfactory evidence to be the person whose name is subscribed to the within instrument and acknowledged to me that he executed the same in his authorized capacity, and that by his signature on the instrument the person, or the entity upon behalf of which the person acted, executed the instrument.

I certify under PENALTY OF PERJURY under the laws of the State of California that the foregoing paragraph is true and correct

WITNESS my hand and official seal.

ANTHONY CARRASCO
Commission # 1913140
Notary Public - California
Los Angeles County
My Comm. Expires Nov 13, 2014

NOTARY PUBLIC

EXHIBIT "A"

LEGAL DESCRIPTION

4

THE LAND REFERRED TO HEREIN IS SITUATED IN THE COUNTY OF LOS ANGELES, STATE OF CALIFORNIA, AND IS DESCRIBED AS FOLLOWS:

PARCEL 1:

THOSE PORTIONS OF LOTS 10, 11, 12, 13 AND "C" OF CITRUS GROVE HEIGHTS, IN THE CITY OF PICO RIVERA, AS SHOWN OF MAP RECORDED IN BOOK 22 PAGES 86 AND 87 OF MAPS, IN THE OFFICE OF THE COUNTY RECORDER OF SAID COUNTY, AS ACQUIRED BY THE STATE OF CALIFORNIA BY DEEDS RECORDED IN BOOK 52897 PAGE 407, IN BOOK 55568 PAGE 26, IN D1102 PAGE 974, AND IN BOOK D1144 PAGE 926, ALL OF OFFICIAL RECORDS, BOUNDED SOUTHEASTERLY BY THE FOLLOWING DESCRIBED LINE:

BEGINNING AT A POINT IN THE SOUTHWESTERLY LINE OF LOT 9 OF SAID CITRUS GROVE HEIGHTS, DISTANT THEREON SOUTH 37° 31' 00" EAST, 40.00 FEET FROM THE MOST WESTERLY CORNER OF SAID LOT 9; THENCE SOUTH 35° 30' 39" WEST 173.70 FEET; THENCE SOUTH 02° 51' 50" EAST 254.95 FEET; THENCE SOUTH 15° 00' 48" WEST, 90.06 FEET; THENCE SOUTH 35° 50' 09" WEST, 358.15 FEET; THENCE SOUTH 31° 04' 57" WEST, 582.60 FEET TO THE SOUTHWESTERLY CORNER OF ABOVE MENTIONED ACQUIRED LAND RECORDED IN SAID BOOK D1102.

EXCEPT THEREFROM ALL OIL, MINERALS, NATURAL GAS AND OTHER HYDROCARBONS BY WHATSOEVER NAME KNOWN, THAT MAY BE WITHIN OR UNDER THE HEREIN CONVEYED PARCEL OF LAND, AND THE RIGHT THERETO, TOGETHER WITH CERTAIN OTHER CONDITIONS, AS EXCEPTED AND RESERVED IN A DEED TO THE STATE OF CALIFORNIA RECORDED IN BOOK 52897 PAGE 407, IN BOOK 55568 PAGE 26, IN BOOK D1102 PAGE 974, AND IN BOOK D1144 PAGE 926, ALL OFFICIAL RECORDS.

PARCEL 2:

THAT PORTION OF THAT CERTAIN PARCEL OF LAND IN THE CITY OF PICO RIVERA, CONVEYED TO SOUTHERN PACIFIC RAILROAD COMPANY BY DEED RECORDED IN BOOK 31561 PAGE 228 OFFICIAL RECORDS, IN THE OFFICE OF THE COUNTY RECORDER OF SAID COUNTY, INCLUDED WITHIN THE FOLLOWING DESCRIBED LINES:

BEGINNING AT THE MOST SOUTHERLY CORNER OF SAID PARCEL OF LAND; THENCE NORTHWESTERLY ALONG A CURVE CONCAVE SOUTHWESTERLY, BEING THE SOUTHWESTERLY BOUNDARY OF SAID PARCEL OF LAND, HAVING A RADIUS OF 419.26 FEET, A (A RADIAL LINE TO THE CENTER OF SAID CURVE FROM SAID CORNER BEARS SOUTH 61° 25' WEST) THROUGH A CENTRAL ANGLE OF 3° 40' 57" AN ARC DISTANCE OF 27.92 FEET; THENCE NORTH 45° 36' 00" EAST, 87.15 FEET TO A POINT IN A CURVE CONCAVE SOUTHEASTERLY, HAVING A RADIUS OF 1096.01 FEET, (A RADIAL LINE TO THE CENTER OF LAST SAID CURVE FROM LAST MENTIONED POINT BEARS SOUTH 42° 46' 00" EAST), THENCE NORTHEASTERLY, ALONG SAID LAND MENTIONED CURVE, THROUGH A CENTRAL ANGLE OF 12° 00' 02", AN ARC DISTANCE OF 229.58 FEET; THENCE NORTH 64° 09' 12' EAST, 361.48 FEET TO A POINT IN THE NORTHEASTERLY CORNER OF SAID PARCEL OF LAND; THENCE SOUTH 67° 57' 25" EAST, ALONG THE EASTERLY BOUNDARY OF SAID PARCEL OF LAND, 49.29 FEET; THENCE SOUTH 63° 37' 45" WEST, ALONG THE SOUTHERLY BOUNDARY OF SAID PARCEL OF LAND, 220.00 FEET; THENCE SOUTH 56° 58' 56" WEST CONTINUING ALONG SAID SOUTHERLY BOUNDARY, 483.78 FEET TO THE POINT OF BEGINNING.

EXCEPT THEREFROM ALL OIL, GAS AND OTHER HYDROCARBON SUBSTANCES IN AND UNDER SAID LAND, BUT WITHOUT RIGHT OF SURFACE ENTRY, AS RESERVED IN THE DEED FROM ERNEST A WILDMAN, ET AL., RECORDED JULY 15, 1946 IN BOOK 23378 PAGE 442 OFFICIAL RECORDS, AND IN THE DEED DATED OCTOBER 6, 1949 FROM GLADDING, MCBEAN & CO., A CORPORATION, RECORDED NOVEMBER 25, 1949 IN BOOK 31561 PAGE 225 OFFICIAL RECORDS.

ALSO EXCEPT THEREFROM THAT PORTION OF SAID PROPERTY LYING BELOW A DEPTH OF FIVE HUNDRED (500) FEET MEASURED VERTICALLY FROM THE CONTOUR OF THE SURFACE THEREOF; PROVIDED, HOWEVER, THAT SAID GRANTOR, ITS SUCCESSORS AND ASSIGNS, SHALL NOT HAVE THE RIGHT FOR ANY AND ALL PURPOSES TO ENTER UPON, INTO OR THROUGH THE SURFACE OR THE PORTION OF SAID PROPERTY LYING ABOVE 500 FEET, MEASURED VERTICALLY FROM THE CONTOUR OF THE SURFACE OF SAID PROPERTY, AS PROVIDED IN DEED RECORDED FEBRUARY

21, 1974 AS INSTRUMENT NO. 771.

5

PARCEL 3:

THAT CERTAIN PARCEL OF LAND SITUATED IN THE CITY OF PICO RIVERA, BEING THAT PORTION OF THAT CERTAIN PARCEL NO. DESCRIBED IN DEED TO LOS ANGLES & SALT LAKE RAILROAD COMPANY, RECORDED IN BOOK _708 PAGE 131 OFFICIAL RECORDS, WITHIN LOT 12 OF CITRUS GROVE HEIGHTS, AS PERM AP RECORDED IN BOOK 12 PAGES 86 AND 87 OF MAPS, IN THE OFFICE OF THE COUNTY RECORDER OF SAID COUNTY MORE PARTICULARLY DESCRIBED AS FOLLOWS:

BEGINNING AT THE MOST SOUTHERLY CORNER OF THAT CERTAIN PARCEL OF LAND DESCRIBED IN DEED TO EDISON SECURITIES COMPANY, RECORDED IN BOOK 37534 PAGE 139 OFFICIAL RECORDS, SAID POINT BEING SOUTH 72° 47' EAST 139.79 FEET, MORE OR LESS, FROM THE MOST WESTERLY CORNER OF SAID LOT 12; THENCE ALONG THE SOUTHERLY LINE OF SAID LOT 12; SOUTH 72° 47' EAST 277.46 FEET, MORE OR LESS TO THE MOST SOUTHERLY CORNER OF SAID PARCEL NO. 1; THENCE ALONG THE EASTERLY LINES OF SAID PARCEL NO. 1 AS FOLLOWS:

NORTH 0° 55' 10" WEST 165.71 FEET; THENCE NORTH 0° 54' WEST 259.88 FEET; THENCE NORTH 2° 08' 40" WEST, 93.52 FEET; THENCE NORTH 7° 00' 20" WEST, 60.03 FEET; THENCE NORTH 13° 57' 30" WEST 58.17 FEET; THENCE LEAVING SAID EASTERLY LINES, NORTH 27° 48' 54" WEST, 70.00 FEET; THENCE SOUTH 37° 45' 40" WEST, 77.41 FEET TO THE SOUTHERLY TERMINUS OF THAT CERTAIN WESTERLY LINE IN SAID LOT 12, HAVING A BEARING AND DISTANCE OF "NORTH 17° 13' 45" EAST, 100.12 FEET," THENCE ALONG AN EASTERLY LINE OF SAID PARCEL OF LAND OF EDISON SECURITIES COMPANY, SOUTH 17° 13' 45" WEST, 314.46 FEET, MORE OR LESS; THENCE CONTINUING ALONG AN EASTERLY LINE OF EDISON SECURITIES COMPANY, SOUTH 17° 13' 45" WEST, 314.46 FEET, MORE OR LESS; THENCE CONTINUING ALONG AN EASTERLY LINE OF EDISON SECURITIES LAND, SOUTH 13° 20' 30" WEST, 259.98 FEET, MORE OR LESS, TO THE POINT OF BEGINNING.

EXCEPT THEREFROM ALL MINERALS AND ALL MINERAL RIGHTS OF EVERY KIND AND CHARACTER NOW KNOWN TO EXIST OR HEREAFTER DISCOVERED, INCLUDING WITHOUT LIMITING THE GENERALITY OF THE FOREGOING, OIL AND GAS RIGHTS THERETO, TOGETHER WITH THE SOLE, EXCLUSIVE AND PERPETUAL RIGHT TO EXPLORE FOR, REMOVE AND DISPOSE OF SAID MINERALS BY ANY MEANS OR METHODS SUITABLE TO THE GRANTOR, ITS SUCCESSORS AND ASSIGNS, BUT WITHOUT ENTERING UPON OR USING THE SURFACE OF THE LANDS HEREBY CONVEYED, AND IN SUCH A MANNER AS NOT TO DAMAGE THE SURFACE OF SAID LANDS OR TO INTERFERE WITH THE USE THEREOF BY THE GRANTEE, RESERVED BY LOS ANGELES & SALT LAKE RAILROAD COMPANY, A UTAH CORPORATION, IN DEED RECORDED APRIL 15, 1969 AS INSTRUMENT NO. 325.

PARCEL 3A:

A NON-EXCLUSIVE EASEMENT FOR PRIVATE ROADWAY PURPOSES ON AND ALONG THAT CERTAIN STRIP OF LAND 30 FEET IN WIDTH, SITUATE IN THE CITY OF PICO RIVERA, WITHIN LOT 15 OF CITRUS GROVE HEIGHTS, AS PER MAP RECORDED IN BOOK 22 PAGES 86 AND 87 OF MAPS, IN THE OFFICE OF THE COUNTY RECORDER OF SAID COUNTY AND BEING ALL THAT PORTION OF THAT CERTAIN 30.00 FOOT STRIP OF LAND DESCRIBED IN DIRECTOR'S DEED TO LOS ANGELES & SALT LAKE RAILROAD COMPANY, RECORDED IN BOOK D2901 PAGE 810, IN THE OFFICE OF THE COUNTY RECORDER OF SAID COUNTY.

PARCEL 3B:

A NON-EXCLUSIVE EASEMENT FOR PRIVATE ROADWAY PURPOSES ON AND ALONG A STRIP OF LAND, 30.00 FEET IN WIDTH, SITUATE IN THE CITY OF PICO RIVERA, BEING THE WESTERLY 30.00 FEET OF LOT 23, CITRUS GROVE HEIGHTS, AS PER MAP RECORDED IN BOOK 22 PAGES 86 AND 87 OF MAPS, IN THE OFFICE OF THE COUNTY RECORDER OF SAID COUNTY; EXCEPT THEREFROM ALL THAT PORTION THEREOF LYING SOUTHEASTERLY OF THE NORTHWESTERLY LINE OF THAT CERTAIN PARCEL OF LAND DESCRIBED IN EASEMENT TO STATE OF CALIFORNIA, RECORDED IN BOOK D2488 PAGE 804, IN THE OFFICE OF THE COUNTY RECORDER OF SAID COUNTY.

6

PARCEL 4:

ALL THAT PORTION OF LOT 15 OF CITRUS GROVE HEIGHTS, IN THE CITY OF PICO RIVERA, AS PER MAP RECORDED IN BOOK 22 PAGE 86 AND 87 OF MAPS, LYING NORTHERLY OF A LINE RUNNING NORTH 80° 57' WEST FROM THE SOUTHWESTERLY CORNER OF LOT 13 OF SAID TRACT, TO THE WESTERLY LINE OF SAID LOT 15, AND BEING A PROLONGATION OF THE SOUTHERLY LINE OF SAID LOT 13.

EXCEPT THEREFROM SUCH PORTIONS, IF ANY, INCLUDED IN THE RIGHT OF WAY OF THE SALT LAKE RAILROAD COMPANY.

ALSO EXCEPT THEREFROM THAT PORTION OF SAID LOT 15 LYING WESTERLY OF A LINE PARALLEL WITH AND DISTANT EASTERLY 220.00 FEET, MEASURED AT RIGHT ANGLES, FROM THE EASTERLY LINE OF THE 250 FOOT STRIP OF LAND DESCRIBED IN THE DEED TO THE LOS ANGELES COUNTY FLOOD CONTROL DISTRICT, RECORDED MARCH 11, 1935 AS INSTRUMENT NO. 391 IN BOOK 13318 PAGE 140, IN THE OFFICE OF THE COUNTY RECORDER OF SAID COUNTY.

ALSO EXCEPT THEREFROM THAT PORTION OF SAID LOT 15, THE FOLLOWING:

BEGINNING AT THE NORTHEAST CORNER OF LOT 47 OF TRACT 16153, AS SHOWN ON MAP RECORDED IN BOOK 356 PAGES 7 TO 9 INCLUSIVE OF MAPS, THENCE ALONG THE NORTHERLY LINE OF SAID TRACT 16153, NORTH 81° 28' 42" WEST, 95.04 FEET; THENCE NORTH 22° 47' 29" EAST 155.90 FEET TO THE EASTERLY LINE OF SAID LOT 15; THENCE ALONG SAID EASTERLY LINE SOUTH 12° 01' 12" EAST 161.35 FEET TO THE POINT OF BEGINNING, AS GRANTED TO THE STATE OF CALIFORNIA, BY DEED RECORDED MAY 25, 1961 IN BOOK D1232 PAGE 708 OFFICIAL RECORDS.

APPENDIX D
USER AND OWNER/OCCUPANT QUESTIONNAIRES

ESA USER QUESTIONNAIRE

Site/Project Name: Pico Rivera - Citrus Grove Heights

Location: Beverly Blvd + 605 Fwy

In Order to qualify for one of the *Landowner Liability Protections (LLPs)*[1] offered by the Small Business Liability Relief and Brownfields Revitalization Act of 2001 (the *"Brownfields Amendments"*),[2] the *user* must provide the following information (if available) to the *environmental professional.* Failure to provide this information could result in a determination that *"all appropriate inquiry"* is not complete. Please explain your answers if appropriate.

1. **Environmental cleanup liens that are filed or recorded against the site (40 CFR 312.25).**

   Are you aware of any environmental cleanup liens against the *property* that are filed or recorded under federal, tribal, state or local law? Yes _____ No X

2. **Activity and land use limitations that are in place on the site or that have been filed or recorded in a registry (40 CFR 312.26).**

   Are you aware of any AULs, such as *engineering controls*, land use restrictions or *institutional controls* that are in place at the site and/or have been filed or recorded in a registry under federal, tribal, state or local law? Yes _____ No X

[1] *Landowner Liability Protections, or LLPs,* is the term used to describe the three types of potential defenses to Superfund liability in EPA's *Interim Guidance Regarding Criteria Landowners Must Meet in Order to Qualify for Bona Fide Prospective Purchaser, Contiguous Property Owner, or Innocent Landowner Limitations on CERCLA Liability ("Common Elements"* Guide) issued on March 6, 2003.

[2] P.L. 107-118.

3. **Specialized knowledge or experience of the person seeking to qualify for the LLP (40 CFR 312.28).**

As the *user* of this *ESA* do you have any specialized knowledge or experience related to the *property* or nearby properties? For example, are you involved in the same line of business as the current or former *occupants* of the *property* or an adjoining *property* so that you would have specialized knowledge of the chemicals and processes used by this type of business? Yes _____ No X

4. **Relationship of the purchase price to the fair market value of the *property* if it were not contaminated (40 CFR 312.29).**

Does the purchase price being paid for this *property* reasonably reflect the fair market value of the *property*? Yes X No _____

If you conclude that there is a difference, have you considered whether the lower purchase price is because contamination is known or believed to be present at the *property*? Yes _____ No _____ NA X

5. **Commonly known or *reasonably ascertainable* information about the *property* (40 CFR 312.30).**

Are you aware of commonly known or *reasonably ascertainable* information about the *property* that would help the *environmental professional* to identify conditions indicative of releases or threatened releases? Yes _____ No X

For example, as *user*,

(a) Do you know the past uses of the *property*? Yes X No _____

(b) Do you know of specific chemicals that are present or once were present at the *property*? Yes _____ No X

(c) Do you know of spills or other chemical releases that have taken place at the *property*? Yes _____ No X

(d) Do you know of any environmental cleanups that have taken place at the *property*? Yes _____ No X

6. **The degree of obviousness of the presence of likely presence of contamination at the *property*, and the ability to detect the contamination by appropriate investigation (40 CFR 312.31).**

As the user of the *ESA* based on your knowledge and experience related to the *property* are there any obvious indicators that point to the presence or likely presence of contamination at the *property*? Yes _____ No X

To enable Consultant to complete your project, please also respond to the following items.

(a) The reason why the Phase I is required:

site feasibility

(b) The type of *property* (e.g., industrial, commercial, vacant, agricultural, residential, etc.) and type of *property* transaction, for example, sale, purchase, exchange, etc.:

Vacant Land Sale

(c) The complete and correct address for the *property*, including county (a map or other documentation showing *property* location and boundaries is helpful); also, please provide the tax parcel number or numbers of the property.:

Beverly Blvd & 605 Fwy., Pico Rivera, CA 90606

See Attached for Map

(d) The scope of services desired for the Phase I (including whether any parties to the *property* transaction may have a required standard scope of services or whether any considerations beyond the requirements of Practice E 1527-05 are to be considered):

(e) Identification of all parties who will rely on the Phase I *report*:

City Ventures, LLC

(f) Identification of the site contact and how the contact can be reached:

Kristen Carlson - (323) 222-3007

(g) Any special terms and conditions which must be agreed upon by the *environmental professional*:

(h) Any other knowledge or experience with the *property* that may be *pertinent to the environmental professional* (for example, copies of any available prior *environmental site assessment reports*, documents, correspondence, etc., concerning the *property* and its environmental conditions. These include, but are not necessarily limited to:

- Environment site assessment *reports*, Ph1 from 2006
- Environment compliance audit *reports*,
- Environmental permits (for example, solid waste disposal permits, *hazardous waste* disposal permits, *wastewater* permits, NPDES permits, *underground injection* permits),
- Registrations for underground and above-ground storage tanks,
- Registrations for *underground injection* systems,
- *Material safety data sheets*,
- Community right-to-know plan,
- Safety plans; preparedness and prevention plans; spill prevention, countermeasure, and control plans; etc.,
- *Reports* regarding hydrogeologic conditions on the *property* or surrounding area,
- Notices or other correspondence from any government agency relating to past or current violations of environmental laws with respect to the *property* or relating to *environmental liens* encumbering the *property*,
- *Hazardous waste* generator notices or *reports*,
- Geotechnical studies,
- Risk assessments, and
- Recorded AULs.

(i) *Proceedings Involving the Property* – whether the User knows of:

(a) Any pending, threatened, or past litigation relevant to *hazardous substances* or *petroleum products* in, on, or from the *property*; Yes _____ No X

(b) Any pending, threatened, or past administrative proceedings relevant to *hazardous substances* or *petroleum products* in, on, or from the *property*; Yes _____ No X

(c) Any notices from any governmental entity regarding any possible violation of environmental laws or possible liability relating to *hazardous substances* or *petroleum products*; Yes _____ No X

Please explain any "Yes" answers below.

Completed by:

Signature _____

Printed Name Adam Lunzer

Organization City Ventures

Date 5/22/13

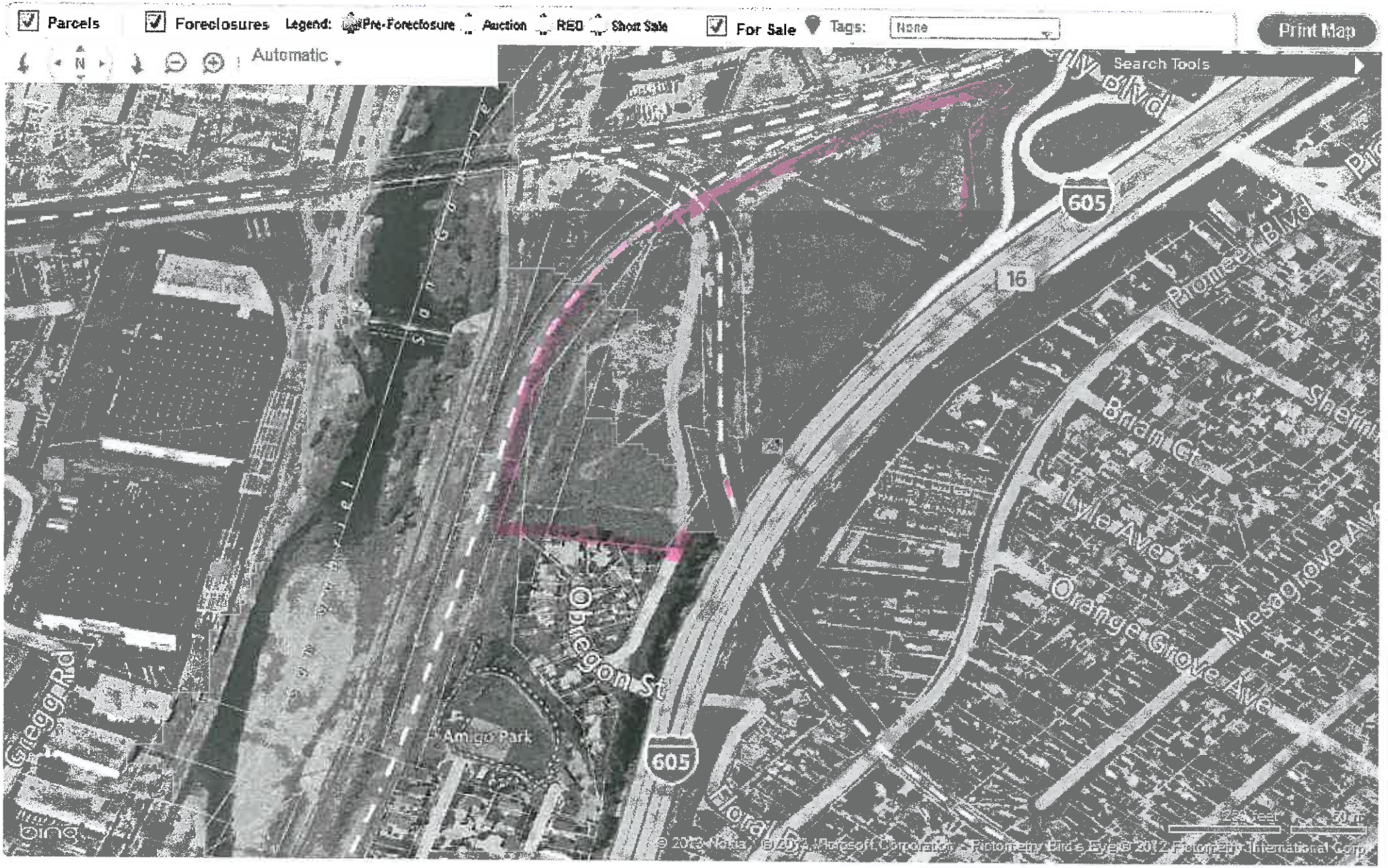
Parcels
Foreclosures
Legend:
Pre-Foreclosure
Auction
REO
Short Sale
For Sale
Tags:
None
Print Map
Automatic
Search Tools
605
16
Pioneer Blvd
Brian Ct
Lyle Ave
Orange Grove Ave
Mesagrove Ave
Obregon St
Amigo Park
Gregg Rd
Floral
bing

ENVIRONMENTAL DUE DILIGENCE
OWNER/OCCUPANT QUESTIONNAIRE

The time you take to complete this questionnaire will help Gannett Fleming minimize the impact on your time and staff resources when we arrive onsite. Please feel free to use additional sheets if necessary. Thank you!

SOURCE OF KNOWLEDGE CONCERNING SITE	
1. Name of individual completing questionnaire	Steven Carlson
2. Title	trustee
3. Telephone	(323) 222-3007
4. Fax	(323) 223-5688
5. What is the nature of your knowledge of the Site (i.e. on-site management, staff, absentee owner, etc.)?	trustee of absentee owner
6. When does your first-hand knowledge of the Site begin (year)?	1996

BASIC SITE INFORMATION		Check if appropriate	✓
1. Site number or unique identifier, such as facility name			
2. Site address, including zip code	N/A 90606		
3. Inside incorporated area of...	Pico Rivera	Not applicable	
4. County	Los Angeles		
5. Legal description (please attach if available)			
6. Approximate size of property	≈ 19.32 acres		
7. Tax parcel number	8129-001-006; 8129-001-007; 8130-024-001 8130-024-002; 8130-024-006; 8130-024-007 8130-024-008; 8130-024-011		

CURRENT SITE CONDITIONS	
1. Who owns the Site?	The Survivors Trust U/D/T Arnold and Ruth Carlson Family Trust, dated June
2. Does anyone other than the owner occupy the Site?	no
3. What is the nature of the current use?	investment property
4. When was the Site first occupied and/or developed?	primarily undeveloped. first occupancy unknown
5. Was the Site ever occupied for the same use by a previous occupant? If so, when?	unknown

SITE FEATURES/INDICATORS OF RECOGNIZED ENVIRONMENTAL CONDITIONS			
To the best of your knowledge, does the subject Site have, or has it ever had…	**Please check (✓) as appropriate and explain**		
	No knowledge	**Currently has**	**Formerly had**
1. Underground storage tanks?	✓		
2. Indications of a release from an underground storage tank?	✓		
3. Above-ground storage tanks?	✓		
4. Fuel storage and dispensing equipment?	✓		
5. Ponds, pits or lagoons?	✓		
6. A septic system?	✓		
7. Water wells?	✓		
8. Disposal wells?	✓		
9. Retention basins?	✓		
10. Paint Booth?	✓		
11. Wash Rack or Area?	✓		
12. Storm drains?	✓		
13. Dry wells?	✓		
14. On-site waste treatment or disposal?	✓		

SITE FEATURES/INDICATORS OF RECOGNIZED ENVIRONMENTAL CONDITIONS			
To the best of your knowledge, does the subject Site have, or has it ever had…	**Please check (✓) as appropriate and explain**		
	No knowledge	**Currently has**	**Formerly had**
15. Electrical transformers or other equipment potentially containing polychlorinated biphenyls (PCBs)?			Edison property?
16. Stationary, in-the-ground hydraulic lifts?	✓		
17. Fill material brought onto the Site? By whom?	✓		
18. Pipelines carrying petroleum or hazardous materials?	✓		
19. Stained soil?	✓		
20. Unusual odors?	✓		
21. Pipes, fill ports, or access ways of unknown origin protruding from the ground?	✓		
22. Sheen or other discoloration of surface water?	✓		
23. Distressed vegetation (other than due to lack of water)?	✓		
24. Does the Site accept construction debris for pit backfill?	✓		
25. Mixing, filling, or on-site application of pesticides other than for structural treatment or sanitation?	✓		
26. Environmental assessments or investigations?			Phase I
27. Lead-based paint?	✓		
28. Surveys for lead-based paint?	✓		
29. Lead abatement activities?	✓		
30. Asbestos-containing materials?	✓		
31. Asbestos surveys?	✓		
32. Asbestos abatement activities?	✓		
33. Environmental liens against the Site?	✓		

SITE FEATURES/INDICATORS OF RECOGNIZED ENVIRONMENTAL CONDITIONS			
To the best of your knowledge, does the subject Site have, or has it ever had…	**Please check (✓) as appropriate and explain**		
	No knowledge	**Currently has**	**Formerly had**
34. Notices of environmental violations from any regulatory agency?	✓		
35. Any investigation by a governmental agency of potential responsibility for environmental contamination, including responsibility for off-Site concerns?	✓		
36. Any lawsuits, disputes or administrative proceedings regarding environmental concerns associated with the Site, or activities conducted at the Site?	✓		

PREVIOUS SITE USES				
To the best of your knowledge, please identify previous uses, occupants, and dates of occupancy for the subject Site			**Check if appropriate**	✓
• Previous occupant • Nature of use • Dates of occupancy				
• Previous occupant • Nature of use • Dates of occupancy				
• Previous occupant • Nature of use • Dates of occupancy				
To the best of your knowledge, has the subject Site or an adjoining property ever been used as a…	**Subject Site**		**Adjoining Properties (including those across the street)**	
	Yes	No knowledge	**Yes**	No knowledge
1. Fueling station (other than during current use)?		✓		✓
2. Manufacturing facility		✓		✓
3. Vehicle repair facility?		✓		✓

PREVIOUS SITE USES				
To the best of your knowledge, has the subject Site or an adjoining property ever been used as a...	**Subject Site**		**Adjoining Properties (including those across the street)**	
	Yes	**No knowledge**	**Yes**	**No knowledge**
4. Commercial printing facility?		✓		✓
5. Dry cleaner?		✓		✓
6. Photo-processing laboratory?		✓		✓
7. Junkyard?		✓		✓
8. Commercial painting facility?		✓		✓
9. Recycler?		✓		✓
10. Waste treatment, storage or disposal facility?		✓		✓
11. Waste transfer station?		✓		✓
12. Landfill?		✓		✓
13. Pest control facility?		✓		✓
14. Asphalt batch plants?		✓		✓
15. Concrete batch plants?		✓		✓
16. Gravel pit or other mining operations?		✓		✓
17. Other industrial facility?		✓		✓

WASTE DISPOSAL	How is waste disposed of and by whom (if applicable)?	Check (✓) if N/A
1. Used oil		✓
2. Oil filters		✓
3. Wash rack oil/grease		✓
4. Mud/grit from wash racks		✓
5. Paint waste		✓
6. Solvent wash tank waste		✓
7. Off-spec fuel		✓
8. Waste antifreeze		✓
9. Non-hazardous solid waste (dumpsters)		✓
10. Tires		✓

WASTE DISPOSAL	How is waste disposed of and by whom (if applicable)?	Check (✓) if N/A
11. Batteries		✓
12. Return concrete or off-spec products		✓
13. Slimes or fines from wash plant		✓
14. Other wastes (please specify)		✓
15. Other wastes (please specify)		✓

UTILITIES	
Who provide the following services to the Site?	
1. drinking water	N/A
2. gas	N/A
3. electricity	Southern California Edison
4. heating oil, if applicable	N/A
5. sanitary sewage disposal	N/A
6. garbage disposal	N/A
7. industrial wastewater disposal	N/A

PERMITS				
To the best of your knowledge, does the Site have, or has it ever had, any of the following?	**Yes**	No knowledge	**Don't know**	**Descriptions and/or comments**
1. Storm Water Discharge Permit? Issuing agency and issue date? Fees/taxes paid? Any actions required? When?		✓		Permit No. Expiration Date:
2. Air quality permit? Issuing agency and issue date? Fees/taxes paid? Any actions required? When?		✓		Permit No. Expiration Date:
3. Is the Site registered as a hazardous waste generator? Other registration numbers? Fees/taxes paid? Any actions required? When?		✓		RCRA EPA ID No. RCRA State ID No.

PERMITS				
To the best of your knowledge, does the Site have, or has it ever had, any of the following?	**Yes**	No knowledge	**Don't know**	**Descriptions and/or comments**
4. Wastewater discharge permit? Issuing agency and issue date? Fees/taxes paid? Any actions required? When?		✓		Permit No. Expiration Date:
5. Reclamation or mining permit?		✓		
				Permit No. Expiration Date:
				Permit No. Expiration Date:
				Permit No. Expiration Date:
6. Special use permit?		✓		
				Permit No. Expiration Date:
				Permit No. Expiration Date:
				Permit No. Expiration Date:
7. Any other types of permits? Please list.		✓		
				Permit No. Expiration Date:
				Permit No. Expiration Date:
				Permit No. Expiration Date:

OTHER HELPFUL DOCUMENTS	Check (✓) if Yes (attach copy of each document)	Check (✓) if No
Do you have any other knowledge or experience with the *property* that may be pertinent to the *environmental professional* (for example, copies of any available prior *environmental site assessment reports*, documents, correspondence, etc., concerning the *property* and its environmental conditions. These include, but are not necessarily limited to:		
1. Environmental site assessment report(s)	✓	
2. Environmental compliance audit report(s)		✓
3. Environmental permit(s) and/or registrations		✓
4. Registrations for underground storage tanks and/or above-ground storage tanks		✓
5. Registrations for underground injection systems		✓
6. Material safety data sheets		✓
7. Community right-to-know reports		✓
8. Safety plans; preparedness and prevention/contingency plans; spill prevention, control, and countermeasures plans; etc.		✓
9. Reports regarding hydrogeologic conditions on the property or surrounding area	✓	
10. Notices or other correspondence from any government agency relating to past or current violations of environmental laws with respect to the property or relating to environmental liens encumbering the property		✓
11. Hazardous waste generator notices or reports		✓

OTHER HELPFUL DOCUMENTS	Check (✓) if Yes (attach copy of each document)	Check (✓) if No
12. Geotechnical studies and tests	✓	
13. Risk assessments		✓
14. Deed restrictions and/or other activity and use limitations (AULs)		✓
15. Other (please specify)		✓

Completed by:

Signature
Printed Name — Steven Carlson
Organization — The Survivors Trust U/D/T Arnold & Ruth Carlson Family Trust
Date — 7/30/13

Responses provided on this questionnaire do not, in any way, constitute a representation or warranty under the purchase agreement by and between The Survivors Trust and CV Urban Land, LLC.

ENVIRONMENTAL DUE DILIGENCE
OWNER/OCCUPANT QUESTIONNAIRE

The time you take to complete this questionnaire will help Gannett Fleming minimize the impact on your time and staff resources when we arrive onsite. Please feel free to use additional sheets if necessary. Thank you!

SOURCE OF KNOWLEDGE CONCERNING SITE	
1. Name of individual completing questionnaire	Adam Lunzer
2. Title	Development Associate
3. Telephone	949-258-7555
4. Fax	949-200-8070
5. What is the nature of your knowledge of the Site (i.e. on-site management, staff, absentee owner, etc.)?	Potential Buyer
6. When does your first-hand knowledge of the Site begin (year)?	11/2012

BASIC SITE INFORMATION		Check if appropriate	✓
1. Site number or unique identifier, such as facility name	Citrus Grove Heights		
2. Site address, including zip code	Beverly Blvd. & 605 Freeway, Pico Rivera CA 90606		
3. Inside incorporated area of…		Not applicable	✓
4. County	Los Angeles		
5. Legal description (please attach if available)	N/A		
6. Approximate size of property	~ 19 acres		
7. Tax parcel number			

Environmental Due Diligence
Owner/Occupant Questionnaire

CURRENT SITE CONDITIONS	
1. Who owns the Site?	~~Carlson~~ Arnold + Ruth Carlson Family Trust
2. Does anyone other than the owner occupy the Site?	No
3. What is the nature of the current use?	Vacant
4. When was the Site first occupied and/or developed?	Never
5. Was the Site ever occupied for the same use by a previous occupant? If so, when?	No

SITE FEATURES/INDICATORS OF RECOGNIZED ENVIRONMENTAL CONDITIONS			
To the best of your knowledge, does the subject Site have, or has it ever had…	**Please check (✓) as appropriate and explain**		
	Never had	**Currently has**	**Formerly had**
1. Underground storage tanks?	X		
2. Indications of a release from an underground storage tank?			
3. Above-ground storage tanks?			
4. Fuel storage and dispensing equipment?			
5. Ponds, pits or lagoons?			
6. A septic system?			
7. Water wells?			
8. Disposal wells?			
9. Retention basins?			
10. Paint Booth?			
11. Wash Rack or Area?			
12. Storm drains?			
13. Dry wells?			
14. On-site waste treatment or disposal?			

SITE FEATURES/INDICATORS OF RECOGNIZED ENVIRONMENTAL CONDITIONS			
To the best of your knowledge, does the subject Site have, or has it ever had…	**Please check (✓) as appropriate and explain**		
	Never had	**Currently has**	**Formerly had**
15. Electrical transformers or other equipment potentially containing polychlorinated biphenyls (PCBs)?	X		
16. Stationary, in-the-ground hydraulic lifts?			
17. Fill material brought onto the Site? By whom?			
18. Pipelines carrying petroleum or hazardous materials?			
19. Stained soil?			
20. Unusual odors?			
21. Pipes, fill ports, or access ways of unknown origin protruding from the ground?			
22. Sheen or other discoloration of surface water?			
23. Distressed vegetation (other than due to lack of water)?			
24. Does the Site accept construction debris for pit backfill?			
25. Mixing, filling, or on-site application of pesticides other than for structural treatment or sanitation?			
26. Environmental assessments or investigations?			
27. Lead-based paint?			
28. Surveys for lead-based paint?			
29. Lead abatement activities?			
30. Asbestos-containing materials?			
31. Asbestos surveys?			
32. Asbestos abatement activities?			
33. Environmental liens against the Site?			

SITE FEATURES/INDICATORS OF RECOGNIZED ENVIRONMENTAL CONDITIONS			
To the best of your knowledge, does the subject Site have, or has it ever had…	**Please check (✓) as appropriate and explain**		
	Never had	**Currently has**	**Formerly had**
34. Notices of environmental violations from any regulatory agency?	X		
35. Any investigation by a governmental agency of potential responsibility for environmental contamination, including responsibility for off-Site concerns?			
36. Any lawsuits, disputes or administrative proceedings regarding environmental concerns associated with the Site, or activities conducted at the Site?			

PREVIOUS SITE USES				
To the best of your knowledge, please identify previous uses, occupants, and dates of occupancy for the subject Site			**Check if appropriate**	✓
• Previous occupant	Carlson's			
• Nature of use	Vacant			
• Dates of occupancy	1970's - Present			
• Previous occupant				
• Nature of use				
• Dates of occupancy				
• Previous occupant				
• Nature of use				
• Dates of occupancy				

To the best of your knowledge, has the subject Site or an adjoining property ever been used as a…	**Subject Site**		**Adjoining Properties (including those across the street)**	
	Yes	**No**	**Yes**	**No**
1. Fueling station (other than during current use)?		X		X
2. Manufacturing facility		X		X
3. Vehicle repair facility?		X		X

PREVIOUS SITE USES				
To the best of your knowledge, has the subject Site or an adjoining property ever been used as a…	**Subject Site**		**Adjoining Properties (including those across the street)**	
	Yes	**No**	**Yes**	**No**
4. Commercial printing facility?		X		X
5. Dry cleaner?				
6. Photo-processing laboratory?				
7. Junkyard?				
8. Commercial painting facility?				
9. Recycler?				
10. Waste treatment, storage or disposal facility?				
11. Waste transfer station?				
12. Landfill?				
13. Pest control facility?				
14. Asphalt batch plants?				
15. Concrete batch plants?				
16. Gravel pit or other mining operations?				
17. Other industrial facility?				

WASTE DISPOSAL	**How is waste disposed of and by whom (if applicable)?**	**Check (✓) if N/A**
1. Used oil		X
2. Oil filters		
3. Wash rack oil/grease		
4. Mud/grit from wash racks		
5. Paint waste		
6. Solvent wash tank waste		
7. Off-spec fuel		
8. Waste antifreeze		
9. Non-hazardous solid waste (dumpsters)		
10. Tires		

WASTE DISPOSAL	How is waste disposed of and by whom (if applicable)?	Check (✓) if N/A
11. Batteries		X
12. Return concrete or off-spec products		
13. Slimes or fines from wash plant		
14. Other wastes (please specify)		
15. Other wastes (please specify)		

UTILITIES	
Who provide the following services to the Site?	
1. drinking water	City of Pico Rivera - Water Services
2. gas	So Cal Gas
3. electricity	So Cal Electric
4. heating oil, if applicable	
5. sanitary sewage disposal	
6. garbage disposal	NASA Services Inc.
7. industrial wastewater disposal	

PERMITS				
To the best of your knowledge, does the Site have, or has it ever had, any of the following?	**Yes**	**No**	**Don't know**	**Descriptions and/or comments**
1. Storm Water Discharge Permit? Issuing agency and issue date? Fees/taxes paid? Any actions required? When?		X		Permit No. Expiration Date:
2. Air quality permit? Issuing agency and issue date? Fees/taxes paid? Any actions required? When?		X		Permit No. Expiration Date:
3. Is the Site registered as a hazardous waste generator? Other registration numbers? Fees/taxes paid? Any actions required? When?		X		RCRA EPA ID No.
		X		RCRA State ID No.

PERMITS				
To the best of your knowledge, does the Site have, or has it ever had, any of the following?	**Yes**	**No**	**Don't know**	**Descriptions and/or comments**
4. Wastewater discharge permit? Issuing agency and issue date? Fees/taxes paid? Any actions required? When?		X		Permit No. Expiration Date:
5. Reclamation or mining permit?		X		
				Permit No. Expiration Date:
				Permit No. Expiration Date:
				Permit No. Expiration Date:
6. Special use permit?		X		
				Permit No. Expiration Date:
				Permit No. Expiration Date:
				Permit No. Expiration Date:
7. Any other types of permits? Please list.		X		
				Permit No. Expiration Date:
				Permit No. Expiration Date:
				Permit No. Expiration Date:

OTHER HELPFUL DOCUMENTS	Check (✓) if Yes (attach copy of each document)	Check (✓) if No
Do you have any other knowledge or experience with the *property* that may be pertinent to the *environmental professional* (for example, copies of any available prior *environmental site assessment reports*, documents, correspondence, etc., concerning the *property* and its environmental conditions. These include, but are not necessarily limited to:		
1. Environmental site assessment report(s)	X	
2. Environmental compliance audit report(s)		
3. Environmental permit(s) and/or registrations		
4. Registrations for underground storage tanks and/or above-ground storage tanks		
5. Registrations for underground injection systems		
6. Material safety data sheets		
7. Community right-to-know reports		
8. Safety plans; preparedness and prevention/contingency plans; spill prevention, control, and countermeasures plans; etc.		
9. Reports regarding hydrogeologic conditions on the property or surrounding area		
10. Notices or other correspondence from any government agency relating to past or current violations of environmental laws with respect to the property or relating to environmental liens encumbering the property		
11. Hazardous waste generator notices or reports		

OTHER HELPFUL DOCUMENTS	Check (✓) if Yes (attach copy of each document)	Check (✓) if No
12. Geotechnical studies and tests		
13. Risk assessments		
14. Deed restrictions and/or other activity and use limitations (AULs)		
15. Other (please specify)		

Completed by:

Signature _____

Printed Name Adam Lunzer

Organization City Ventures

Date 5/22/13

APPENDIX E
EDR – RADIUS MAP WITH GEOCHECK® REPORT

Citrus Grove Heights
10000-10199 EDUARDO AVE
Pico Rivera, CA 90660

Inquiry Number: 3612263.2s
May 21, 2013

The EDR Radius Map™ Report with GeoCheck®

EDR® Environmental Data Resources Inc

440 Wheelers Farms Road
Milford, CT 06461
Toll Free: 800.352.0050
www.edrnet.com

TABLE OF CONTENTS

SECTION	PAGE
Executive Summary	ES1
Overview Map	2
Detail Map	3
Map Findings Summary	4
Map Findings	8
Orphan Summary	118
Government Records Searched/Data Currency Tracking	GR-1

GEOCHECK ADDENDUM

Physical Setting Source Addendum	A-1
Physical Setting Source Summary	A-2
Physical Setting Source Map	A-10
Physical Setting Source Map Findings	A-11
Physical Setting Source Records Searched	A-107

Thank you for your business.
Please contact EDR at 1-800-352-0050
with any questions or comments.

Disclaimer - Copyright and Trademark Notice

This Report contains certain information obtained from a variety of public and other sources reasonably available to Environmental Data Resources, Inc. It cannot be concluded from this Report that coverage information for the target and surrounding properties does not exist from other sources. **NO WARRANTY EXPRESSED OR IMPLIED, IS MADE WHATSOEVER IN CONNECTION WITH THIS REPORT. ENVIRONMENTAL DATA RESOURCES, INC. SPECIFICALLY DISCLAIMS THE MAKING OF ANY SUCH WARRANTIES, INCLUDING WITHOUT LIMITATION, MERCHANTABILITY OR FITNESS FOR A PARTICULAR USE OR PURPOSE. ALL RISK IS ASSUMED BY THE USER. IN NO EVENT SHALL ENVIRONMENTAL DATA RESOURCES, INC. BE LIABLE TO ANYONE, WHETHER ARISING OUT OF ERRORS OR OMISSIONS, NEGLIGENCE, ACCIDENT OR ANY OTHER CAUSE, FOR ANY LOSS OF DAMAGE, INCLUDING, WITHOUT LIMITATION, SPECIAL, INCIDENTAL, CONSEQUENTIAL, OR EXEMPLARY DAMAGES. ANY LIABILITY ON THE PART OF ENVIRONMENTAL DATA RESOURCES, INC. IS STRICTLY LIMITED TO A REFUND OF THE AMOUNT PAID FOR THIS REPORT.** Purchaser accepts this Report "AS IS". Any analyses, estimates, ratings, environmental risk levels or risk codes provided in this Report are provided for illustrative purposes only, and are not intended to provide, nor should they be interpreted as providing any facts regarding, or prediction or forecast of, any environmental risk for any property. Only a Phase I Environmental Site Assessment performed by an environmental professional can provide information regarding the environmental risk for any property. Additionally, the information provided in this Report is not to be construed as legal advice.

Copyright 2013 by Environmental Data Resources, Inc. All rights reserved. Reproduction in any media or format, in whole or in part, of any report or map of Environmental Data Resources, Inc., or its affiliates, is prohibited without prior written permission.

EDR and its logos (including Sanborn and Sanborn Map) are trademarks of Environmental Data Resources, Inc. or its affiliates. All other trademarks used herein are the property of their respective owners.

EXECUTIVE SUMMARY

A search of available environmental records was conducted by Environmental Data Resources, Inc (EDR). The report was designed to assist parties seeking to meet the search requirements of EPA's Standards and Practices for All Appropriate Inquiries (40 CFR Part 312), the ASTM Standard Practice for Environmental Site Assessments (E 1527-05) or custom requirements developed for the evaluation of environmental risk associated with a parcel of real estate.

TARGET PROPERTY INFORMATION

ADDRESS

10000-10199 EDUARDO AVE
PICO RIVERA, CA 90660

COORDINATES

Latitude (North):	34.0026000 - 34° 0' 9.36''
Longitude (West):	118.0675000 - 118° 4' 3.00''
Universal Tranverse Mercator:	Zone 11
UTM X (Meters):	401417.3
UTM Y (Meters):	3762763.5
Elevation:	202 ft. above sea level

USGS TOPOGRAPHIC MAP ASSOCIATED WITH TARGET PROPERTY

Target Property Map:	34118-A1 EL MONTE, CA
Most Recent Revision:	1994
South Map:	33118-H1 WHITTIER, CA
Most Recent Revision:	1981

AERIAL PHOTOGRAPHY IN THIS REPORT

Photo Year:	2012
Source:	USDA

TARGET PROPERTY SEARCH RESULTS

The target property was not listed in any of the databases searched by EDR.

DATABASES WITH NO MAPPED SITES

No mapped sites were found in EDR's search of available ("reasonably ascertainable ") government records either on the target property or within the search radius around the target property for the following databases:

STANDARD ENVIRONMENTAL RECORDS

Federal NPL site list

Proposed NPL---------- Proposed National Priority List Sites

NPL LIENS ---------- Federal Superfund Liens

Federal Delisted NPL site list

Delisted NPL ---------- National Priority List Deletions

Federal CERCLIS list

FEDERAL FACILITY ---------- Federal Facility Site Information listing

Federal RCRA CORRACTS facilities list

CORRACTS ---------- Corrective Action Report

Federal RCRA non-CORRACTS TSD facilities list

RCRA-TSDF ---------- RCRA - Treatment, Storage and Disposal

Federal RCRA generators list

RCRA-LQG ---------- RCRA - Large Quantity Generators
RCRA-CESQG ---------- RCRA - Conditionally Exempt Small Quantity Generator

Federal institutional controls / engineering controls registries

US ENG CONTROLS ---------- Engineering Controls Sites List
US INST CONTROL ---------- Sites with Institutional Controls
LUCIS ---------- Land Use Control Information System

Federal ERNS list

ERNS ---------- Emergency Response Notification System

State and tribal leaking storage tank lists

INDIAN LUST ---------- Leaking Underground Storage Tanks on Indian Land

State and tribal registered storage tank lists

AST ---------- Aboveground Petroleum Storage Tank Facilities
INDIAN UST ---------- Underground Storage Tanks on Indian Land
FEMA UST ---------- Underground Storage Tank Listing

State and tribal voluntary cleanup sites

VCP ---------- Voluntary Cleanup Program Properties
INDIAN VCP ---------- Voluntary Cleanup Priority Listing

ADDITIONAL ENVIRONMENTAL RECORDS

Local Brownfield lists

US BROWNFIELDS ---------- A Listing of Brownfields Sites

Local Lists of Landfill / Solid Waste Disposal Sites

DEBRIS REGION 9 ---------- Torres Martinez Reservation Illegal Dump Site Locations

ODI	Open Dump Inventory
SWRCY	Recycler Database
HAULERS	Registered Waste Tire Haulers Listing
INDIAN ODI	Report on the Status of Open Dumps on Indian Lands

Local Lists of Hazardous waste / Contaminated Sites

US CDL	Clandestine Drug Labs
SCH	School Property Evaluation Program
Toxic Pits	Toxic Pits Cleanup Act Sites
CDL	Clandestine Drug Labs
US HIST CDL	National Clandestine Laboratory Register

Local Lists of Registered Storage Tanks

CA FID UST	Facility Inventory Database

Local Land Records

LIENS 2	CERCLA Lien Information
LIENS	Environmental Liens Listing
DEED	Deed Restriction Listing

Records of Emergency Release Reports

HMIRS	Hazardous Materials Information Reporting System
CHMIRS	California Hazardous Material Incident Report System
LDS	Land Disposal Sites Listing
MCS	Military Cleanup Sites Listing
SPILLS 90	SPILLS 90 data from FirstSearch

Other Ascertainable Records

RCRA NonGen / NLR	RCRA - Non Generators
DOT OPS	Incident and Accident Data
DOD	Department of Defense Sites
FUDS	Formerly Used Defense Sites
UMTRA	Uranium Mill Tailings Sites
US MINES	Mines Master Index File
TRIS	Toxic Chemical Release Inventory System
TSCA	Toxic Substances Control Act
FTTS	FIFRA/ TSCA Tracking System - FIFRA (Federal Insecticide, Fungicide, & Rodenticide Act)/TSCA (Toxic Substances Control Act)
HIST FTTS	FIFRA/TSCA Tracking System Administrative Case Listing
SSTS	Section 7 Tracking Systems
ICIS	Integrated Compliance Information System
PADS	PCB Activity Database System
MLTS	Material Licensing Tracking System
RADINFO	Radiation Information Database
FINDS	Facility Index System/Facility Registry System
RAATS	RCRA Administrative Action Tracking System
RMP	Risk Management Plans
CA BOND EXP. PLAN	Bond Expenditure Plan
UIC	UIC Listing
NPDES	NPDES Permits Listing

Cortese	"Cortese" Hazardous Waste & Substances Sites List
CUPA Listings	CUPA Resources List
Notify 65	Proposition 65 Records
LA Co. Site Mitigation	Site Mitigation List
DRYCLEANERS	Cleaner Facilities
WIP	Well Investigation Program Case List
LOS ANGELES CO. HMS	HMS: Street Number List
ENF	Enforcement Action Listing
HAZNET	Facility and Manifest Data
EMI	Emissions Inventory Data
INDIAN RESERV	Indian Reservations
SCRD DRYCLEANERS	State Coalition for Remediation of Drycleaners Listing
US FIN ASSUR	Financial Assurance Information
EPA WATCH LIST	EPA WATCH LIST
WDS	Waste Discharge System
PRP	Potentially Responsible Parties
US AIRS	Aerometric Information Retrieval System Facility Subsystem
2020 COR ACTION	2020 Corrective Action Program List
LEAD SMELTERS	Lead Smelter Sites
Financial Assurance	Financial Assurance Information Listing
HWP	EnviroStor Permitted Facilities Listing
HWT	Registered Hazardous Waste Transporter Database
COAL ASH EPA	Coal Combustion Residues Surface Impoundments List
COAL ASH DOE	Steam-Electric Plant Operation Data
MWMP	Medical Waste Management Program Listing
PCB TRANSFORMER	PCB Transformer Registration Database
PROC	Certified Processors Database

EDR HIGH RISK HISTORICAL RECORDS

EDR Exclusive Records

EDR MGP	EDR Proprietary Manufactured Gas Plants
EDR US Hist Cleaners	EDR Exclusive Historic Dry Cleaners

SURROUNDING SITES: SEARCH RESULTS

Surrounding sites were identified in the following databases.

Elevations have been determined from the USGS Digital Elevation Model and should be evaluated on a relative (not an absolute) basis. Relative elevation information between sites of close proximity should be field verified. Sites with an elevation equal to or higher than the target property have been differentiated below from sites with an elevation lower than the target property.
Page numbers and map identification numbers refer to the EDR Radius Map report where detailed data on individual sites can be reviewed.

Sites listed in ***bold italics*** are in multiple databases.

Unmappable (orphan) sites are not considered in the foregoing analysis.

STANDARD ENVIRONMENTAL RECORDS

Federal NPL site list

EXECUTIVE SUMMARY

NPL: Also known as Superfund, the National Priority List database is a subset of CERCLIS and identifies over 1,200 sites for priority cleanup under the Superfund program. The source of this database is the U.S. EPA.

A review of the NPL list, as provided by EDR, and dated 02/01/2013 has revealed that there is 1 NPL site within approximately 1 mile of the target property.

Equal/Higher Elevation	Address	Direction / Distance	Map ID	Page
SAN GABRIEL VALLEY (AREA 1)	***PECK RD & REAL***	***NNW 1/2 - 1 (0.888 mi.)***	***0***	***8***

Federal CERCLIS list

CERCLIS: The Comprehensive Environmental Response, Compensation and Liability Information System contains data on potentially hazardous waste sites that have been reported to the USEPA by states, municipalities, private companies and private persons, pursuant to Section 103 of the Comprehensive Environmental Response, Compensation and Liability Act (CERCLA). CERCLIS contains sites which are either proposed to or on the National Priorities List (NPL) and sites which are in the screening and assessment phase for possible inclusion on the NPL.

A review of the CERCLIS list, as provided by EDR, and dated 02/04/2013 has revealed that there is 1 CERCLIS site within approximately 0.5 miles of the target property.

Lower Elevation	Address	Direction / Distance	Map ID	Page
DOLCO PACKAGING	***4850 GREGG RD***	***SW 1/4 - 1/2 (0.258 mi.)***	***C19***	***82***

Federal CERCLIS NFRAP site List

CERC-NFRAP: Archived sites are sites that have been removed and archived from the inventory of CERCLIS sites. Archived status indicates that, to the best of EPA's knowledge, assessment at a site has been completed and that EPA has determined no further steps will be taken to list this site on the National Priorities List (NPL), unless information indicates this decision was not appropriate or other considerations require a recommendation for listing at a later time. This decision does not necessarily mean that there is no hazard associated with a given site; it only means that, based upon available information, the location is not judged to be a potential NPL site.

A review of the CERC-NFRAP list, as provided by EDR, and dated 02/05/2013 has revealed that there is 1 CERC-NFRAP site within approximately 0.5 miles of the target property.

Lower Elevation	Address	Direction / Distance	Map ID	Page
SECURITY PLATING CORP	9629 E BEVERLY RD	NW 1/8 - 1/4 (0.214 mi.)	B14	74

Federal RCRA generators list

RCRA-SQG: RCRAInfo is EPA's comprehensive information system, providing access to data supporting the Resource Conservation and Recovery Act (RCRA) of 1976 and the Hazardous and Solid Waste Amendments (HSWA) of 1984. The database includes selective information on sites which generate, transport, store, treat and/or dispose of hazardous waste as defined by the Resource Conservation and Recovery Act (RCRA). Small quantity generators (SQGs) generate between 100 kg and 1,000 kg of hazardous waste per month.

A review of the RCRA-SQG list, as provided by EDR, and dated 02/12/2013 has revealed that there are 3

RCRA-SQG sites within approximately 0.25 miles of the target property.

Equal/Higher Elevation	Address	Direction / Distance	Map ID	Page
YELLOW FREIGHT SYSTEM INC	*9933 EAST BEVERLY BLVD*	*NNE 0 - 1/8 (0.092 mi.)*	*2*	*55*

Lower Elevation	Address	Direction / Distance	Map ID	Page
AMERDYNE WEST INC	*9629 E BEVERLY RD*	*NW 1/8 - 1/4 (0.214 mi.)*	*B16*	*77*
BUDWAY ENTPR INC ABUDWAY WHSE	*4700 GREGG RD*	*WSW 1/8 - 1/4 (0.222 mi.)*	*18*	*79*

State- and tribal - equivalent NPL

RESPONSE: Identifies confirmed release sites where DTSC is involved in remediation, either in a lead or oversight capacity. These confirmed release sites are generally high-priority and high potential risk.

A review of the RESPONSE list, as provided by EDR, and dated 03/13/2013 has revealed that there is 1 RESPONSE site within approximately 1 mile of the target property.

Equal/Higher Elevation	Address	Direction / Distance	Map ID	Page
PICO RIVERA NAVAL MCRC - MARIN	*3551 SAN GABRIEL RIVER*	*NE 1/2 - 1 (0.853 mi.)*	*H35*	*113*

State- and tribal - equivalent CERCLIS

ENVIROSTOR: The Department of Toxic Substances Control's (DTSC's) Site Mitigation and Brownfields Reuse Program's (SMBRP's) EnviroStor database identifes sites that have known contamination or sites for which there may be reasons to investigate further. The database includes the following site types: Federal Superfund sites (National Priorities List (NPL)); State Response, including Military Facilities and State Superfund; Voluntary Cleanup; and School sites. EnviroStor provides similar information to the information that was available in CalSites, and provides additional site information, including, but not limited to, identification of formerly-contaminated properties that have been released for reuse, properties where environmental deed restrictions have been recorded to prevent inappropriate land uses, and risk characterization information that is used to assess potential impacts to public health and the environment at contaminated sites.

A review of the ENVIROSTOR list, as provided by EDR, and dated 03/13/2013 has revealed that there are 3 ENVIROSTOR sites within approximately 1 mile of the target property.

Equal/Higher Elevation	Address	Direction / Distance	Map ID	Page
PICO RIVERA NAVAL MCRC - MARIN Status: Active	*3551 SAN GABRIEL RIVER*	*NE 1/2 - 1 (0.853 mi.)*	*H35*	*113*

Lower Elevation	Address	Direction / Distance	Map ID	Page
AMRERDYNE WEST INC. Status: Refer: Other Agency	*9629 BEVERLY RD*	*NW 1/8 - 1/4 (0.214 mi.)*	*B15*	*75*
DOLCO PACKAGING PLANT Status: Refer: Other Agency	*4850 GREGG ROAD*	*SW 1/4 - 1/2 (0.258 mi.)*	*C20*	*85*

EXECUTIVE SUMMARY

State and tribal landfill and/or solid waste disposal site lists

SWF/LF: The Solid Waste Facilities/Landfill Sites records typically contain an inventory of solid waste disposal facilities or landfills in a particular state. The data come from the Integrated Waste Management Board's Solid Waste Information System (SWIS) database.

A review of the SWF/LF list, as provided by EDR, and dated 02/18/2013 has revealed that there are 4 SWF/LF sites within approximately 0.5 miles of the target property.

Equal/Higher Elevation	Address	Direction / Distance	Map ID	Page
GUIRADO DUMP	5411 PIONEER BOULEVARD	ENE 0 - 1/8 (0.123 mi.)	A3	64

Lower Elevation	Address	Direction / Distance	Map ID	Page
TOBIAS AVENUE DISPOSAL SITE	4718 TOBIAS AVENUE	WNW 1/4 - 1/2 (0.299 mi.)	D22	90
UNITED PACIFIC WASTE (UPW)	***4320 SAN GABRIEL RIVER***	***NNW 1/4 - 1/2 (0.364 mi.)***	***24***	***93***
LA CO DPW ROAD RD 446	***9521 E BEVERLY BLVD***	***NW 1/4 - 1/2 (0.423 mi.)***	***30***	***103***

State and tribal leaking storage tank lists

LUST: The Leaking Underground Storage Tank Incident Reports contain an inventory of reported leaking underground storage tank incidents. The data come from the State Water Resources Control Board Leaking Underground Storage Tank Information System.

A review of the LUST list, as provided by EDR, and dated 03/18/2013 has revealed that there are 12 LUST sites within approximately 0.5 miles of the target property.

Equal/Higher Elevation	Address	Direction / Distance	Map ID	Page
YELLOW FREIGHT SYSTEM INC	***9933 EAST BEVERLY BLVD***	***NNE 0 - 1/8 (0.092 mi.)***	***2***	***55***
Status: Open - Eligible for Closure				
76 PRODUCTS STATION #5044	10201 BEVERLY BLVD E	ENE 1/8 - 1/4 (0.155 mi.)	A4	65
Status: Completed - Case Closed				
TOSCO/UNOCAL # 30788	***10201 E BEVERLY BLVD***	***ENE 1/8 - 1/4 (0.159 mi.)***	***A6***	***68***
Status: Open - Site Assessment				
WHITTIER SCHOOL DISTRICT MAINT	10706 ORANGE GRVE AVE.	SE 1/4 - 1/2 (0.414 mi.)	F27	100
Status: Completed - Case Closed				
WHITTIER CITY SCHOOL DISTRICT	***10706 ORANGE GROVE AVE***	***SE 1/4 - 1/2 (0.414 mi.)***	***F28***	***101***
WHITTIER CITY SCHOOL DIST	***10706 ORANGE GROVE***	***SE 1/4 - 1/2 (0.414 mi.)***	***F29***	***102***
Status: Completed - Case Closed				

Lower Elevation	Address	Direction / Distance	Map ID	Page
DOLCO PACKAGING PLANT	***4850 GREGG ROAD***	***SW 1/4 - 1/2 (0.258 mi.)***	***C20***	***85***
Status: Completed - Case Closed				
HAROLD BELMER/PRIVATE PROPERTY	***4908 GREGG RD***	***SW 1/4 - 1/2 (0.305 mi.)***	***23***	***91***
Status: Completed - Case Closed				
PICO WATER DISTRICT	***4843 S CHURCH ST***	***W 1/4 - 1/2 (0.398 mi.)***	***E25***	***94***
Status: Completed - Case Closed				
EXXON #7-9168 (FORMER)	***10425 WHITTIER***	***S 1/4 - 1/2 (0.460 mi.)***	***G31***	***104***
Status: Completed - Case Closed				
CONOCOPHILLIPS CO #255619	10506 WHITTIER BLVD, E	S 1/4 - 1/2 (0.481 mi.)	G32	107
Status: Completed - Case Closed				

Lower Elevation	Address	Direction / Distance	Map ID	Page
UNOCAL #5619	***10506 WHITTIER***	***S 1/4 - 1/2 (0.481 mi.)***	***G33***	***109***
Status: Completed - Case Closed				

SLIC: SLIC Region comes from the California Regional Water Quality Control Board.

A review of the SLIC list, as provided by EDR, and dated 03/18/2013 has revealed that there is 1 SLIC site within approximately 0.5 miles of the target property.

Lower Elevation	Address	Direction / Distance	Map ID	Page
LA CO DPW ROAD RD 446	***9521 E BEVERLY BLVD***	***NW 1/4 - 1/2 (0.423 mi.)***	***30***	***103***
Facility Status: Completed - Case Closed				

State and tribal registered storage tank lists

UST: The Underground Storage Tank database contains registered USTs. USTs are regulated under Subtitle I of the Resource Conservation and Recovery Act (RCRA). The data come from the State Water Resources Control Board's Hazardous Substance Storage Container Database.

A review of the UST list, as provided by EDR, and dated 03/18/2013 has revealed that there are 4 UST sites within approximately 0.25 miles of the target property.

Equal/Higher Elevation	Address	Direction / Distance	Map ID	Page
YELLOW FREIGHT SYSTEM INC	***9933 EAST BEVERLY BLVD***	***NNE 0 - 1/8 (0.092 mi.)***	***2***	***55***
TOSCO/UNOCAL #30788	10201 BEVERLY BLVD	ENE 1/8 - 1/4 (0.159 mi.)	A10	71

Lower Elevation	Address	Direction / Distance	Map ID	Page
PUBLIC WORKS CITY YARD	***9633 BEVERLY RD***	***NW 1/8 - 1/4 (0.211 mi.)***	***B11***	***71***
AMERICAN WEST PROPERTIES	***4796 GREGG RD***	***WSW 1/8 - 1/4 (0.219 mi.)***	***17***	***78***

ADDITIONAL ENVIRONMENTAL RECORDS

Local Lists of Landfill / Solid Waste Disposal Sites

WMUDS/SWAT: The Waste Management Unit Database System is used for program tracking and inventory of waste management units. The source is the State Water Resources Control Board.

A review of the WMUDS/SWAT list, as provided by EDR, and dated 04/01/2000 has revealed that there is 1 WMUDS/SWAT site within approximately 0.5 miles of the target property.

Lower Elevation	Address	Direction / Distance	Map ID	Page
TOBIAS AVENUE-PICO RIVERA	4726 SOUTH TOBIAS	WNW 1/4 - 1/2 (0.296 mi.)	D21	89

Local Lists of Hazardous waste / Contaminated Sites

HIST Cal-Sites: Formerly known as ASPIS, this database contains both known and potential hazardous substance sites. The source is the California Department of Toxic Substance Control. No longer updated by the state agency. It has been replaced by ENVIROSTOR.

A review of the HIST Cal-Sites list, as provided by EDR, and dated 08/08/2005 has revealed that there is 1 HIST Cal-Sites site within approximately 1 mile of the target property.

Equal/Higher Elevation	Address	Direction / Distance	Map ID	Page
MARINE CORPS RESERVE CENTER, P	3551 SAN GABRIEL RIVER	NE 1/2 - 1 (0.853 mi.)	H34	111

AOCONCERN: San Gabriel Valley areas where VOC contamination is at or above the MCL as designated by region 9 EPA office.

A review of the AOCONCERN list, as provided by EDR, and dated 03/30/2009 has revealed that there is 1 AOCONCERN site within approximately 1 mile of the target property.

Equal/Higher Elevation	Address	Direction / Distance	Map ID	Page
SAN GABRIEL VALLEY		NNW 1/2 - 1 (0.905 mi.)	0	8

Local Lists of Registered Storage Tanks

HIST UST: Historical UST Registered Database.

A review of the HIST UST list, as provided by EDR, and dated 10/15/1990 has revealed that there are 6 HIST UST sites within approximately 0.25 miles of the target property.

Equal/Higher Elevation	Address	Direction / Distance	Map ID	Page
YELLOW FREIGHT SYSTEM INC	***9933 EAST BEVERLY BLVD***	***NNE 0 - 1/8 (0.092 mi.)***	***2***	***55***
SERVICE STATION 5044	10201 BEVERLY BLVD	ENE 1/8 - 1/4 (0.159 mi.)	A7	69
UNION OIL SERVICE STATION #504	10201 BEVERLY BLVD	ENE 1/8 - 1/4 (0.159 mi.)	A8	70
Lower Elevation	**Address**	**Direction / Distance**	**Map ID**	**Page**
PUBLIC WORKS YARD	9633 BEVERLY RD	NW 1/8 - 1/4 (0.211 mi.)	B12	73
AMRERDYNE WEST INC.	***9629 BEVERLY RD***	***NW 1/8 - 1/4 (0.214 mi.)***	***B15***	***75***
BUDWAY ENTPR INC ABUDWAY WHSE	***4700 GREGG RD***	***WSW 1/8 - 1/4 (0.222 mi.)***	***18***	***79***

SWEEPS UST: Statewide Environmental Evaluation and Planning System. This underground storage tank listing was updated and maintained by a company contacted by the SWRCB in the early 1990's. The listing is no longer updated or maintained. The local agency is the contact for more information on a site on the SWEEPS list.

A review of the SWEEPS UST list, as provided by EDR, and dated 06/01/1994 has revealed that there are 3 SWEEPS UST sites within approximately 0.25 miles of the target property.

Equal/Higher Elevation	Address	Direction / Distance	Map ID	Page
YELLOW FREIGHT SYSTEM INC	***9933 EAST BEVERLY BLVD***	***NNE 0 - 1/8 (0.092 mi.)***	***2***	***55***
Lower Elevation	**Address**	**Direction / Distance**	**Map ID**	**Page**
PUBLIC WORKS CITY YARD	***9633 BEVERLY RD***	***NW 1/8 - 1/4 (0.211 mi.)***	***B11***	***71***

Lower Elevation	Address	Direction / Distance	Map ID	Page
BEVERLY INT.	9630 BEVERLY RD	NW 1/8 - 1/4 (0.212 mi.)	B13	73

Other Ascertainable Records

CONSENT: Major Legal settlements that establish responsibility and standards for cleanup at NPL (superfund) sites. Released periodically by U.S. District Courts after settlement by parties to litigation matters.

A review of the CONSENT list, as provided by EDR, and dated 12/31/2011 has revealed that there is 1 CONSENT site within approximately 1 mile of the target property.

Equal/Higher Elevation	Address	Direction / Distance	Map ID	Page
SAN GABRIEL VALLEY (AREA 1)	***PECK RD & REAL***	***NNW 1/2 - 1 (0.888 mi.)***	***0***	***8***

ROD: Record of Decision. ROD documents mandate a permanent remedy at an NPL (Superfund) site containing technical and health information to aid the cleanup.

A review of the ROD list, as provided by EDR, and dated 12/18/2012 has revealed that there is 1 ROD site within approximately 1 mile of the target property.

Equal/Higher Elevation	Address	Direction / Distance	Map ID	Page
SAN GABRIEL VALLEY (AREA 1)	***PECK RD & REAL***	***NNW 1/2 - 1 (0.888 mi.)***	***0***	***8***

HIST CORTESE: The sites for the list are designated by the State Water Resource Control Board [LUST], the Integrated Waste Board [SWF/LS], and the Department of Toxic Substances Control [CALSITES]. This listing is no longer updated by the state agency.

A review of the HIST CORTESE list, as provided by EDR, and dated 04/01/2001 has revealed that there are 8 HIST CORTESE sites within approximately 0.5 miles of the target property.

Equal/Higher Elevation	Address	Direction / Distance	Map ID	Page
YELLOW FREIGHT SYSTEM INC	***9933 EAST BEVERLY BLVD***	***NNE 0 - 1/8 (0.092 mi.)***	***2***	***55***
76 PRODUCTS STATION #5044	10201 BEVERLY	ENE 1/8 - 1/4 (0.155 mi.)	A5	67
WHITTIER CITY SCHOOL DIST	***10706 ORANGE GROVE***	***SE 1/4 - 1/2 (0.414 mi.)***	***F29***	***102***

Lower Elevation	Address	Direction / Distance	Map ID	Page
DOLCO PACKAGING PLANT	***4850 GREGG ROAD***	***SW 1/4 - 1/2 (0.258 mi.)***	***C20***	***85***
HAROLD BELMER/PRIVATE PROPERTY	***4908 GREGG RD***	***SW 1/4 - 1/2 (0.305 mi.)***	***23***	***91***
PICO WATER DISTRICT	***4843 CHURCH ST***	***W 1/4 - 1/2 (0.398 mi.)***	***E26***	***99***
EXXON #7-9168 (FORMER)	***10425 WHITTIER***	***S 1/4 - 1/2 (0.460 mi.)***	***G31***	***104***
UNOCAL #5619	***10506 WHITTIER***	***S 1/4 - 1/2 (0.481 mi.)***	***G33***	***109***

EXECUTIVE SUMMARY

EDR HIGH RISK HISTORICAL RECORDS

EDR Exclusive Records

EDR US Hist Auto Stat: EDR has searched selected national collections of business directories and has collected listings of potential gas station/filling station/service station sites that were available to EDR researchers. EDR's review was limited to those categories of sources that might, in EDR's opinion, include gas station/filling station/service station establishments. The categories reviewed included, but were not limited to gas, gas station, gasoline station, filling station, auto, automobile repair, auto service station, service station, etc. This database falls within a category of information EDR classifies as "High Risk Historical Records", or HRHR. EDR's HRHR effort presents unique and sometimes proprietary data about past sites and operations that typically create environmental concerns, but may not show up in current government records searches.

A review of the EDR US Hist Auto Stat list, as provided by EDR, has revealed that there are 2 EDR US Hist Auto Stat sites within approximately 0.25 miles of the target property.

Equal/Higher Elevation	Address	Direction / Distance	Map ID	Page
Not reported	10018 OBREGON ST	SSW 0 - 1/8 (0.053 mi.)	1	54
MCEVERS UNION OIL SERVICE	10201 E BEVERLY BLVD	ENE 1/8 - 1/4 (0.159 mi.)	A9	70

EXECUTIVE SUMMARY

Due to poor or inadequate address information, the following sites were not mapped. Count: 4 records.

Site Name	Database(s)
MARINE CORP RESERVE CENTER	SWEEPS UST
ADCO EQUIPMENT INC	SWEEPS UST
LOS ANGELES COUNTY ROAD DEPART	WMUDS/SWAT
CITY OF WHITTIER	RCRA-SQG

OVERVIEW MAP - 3612263.2s

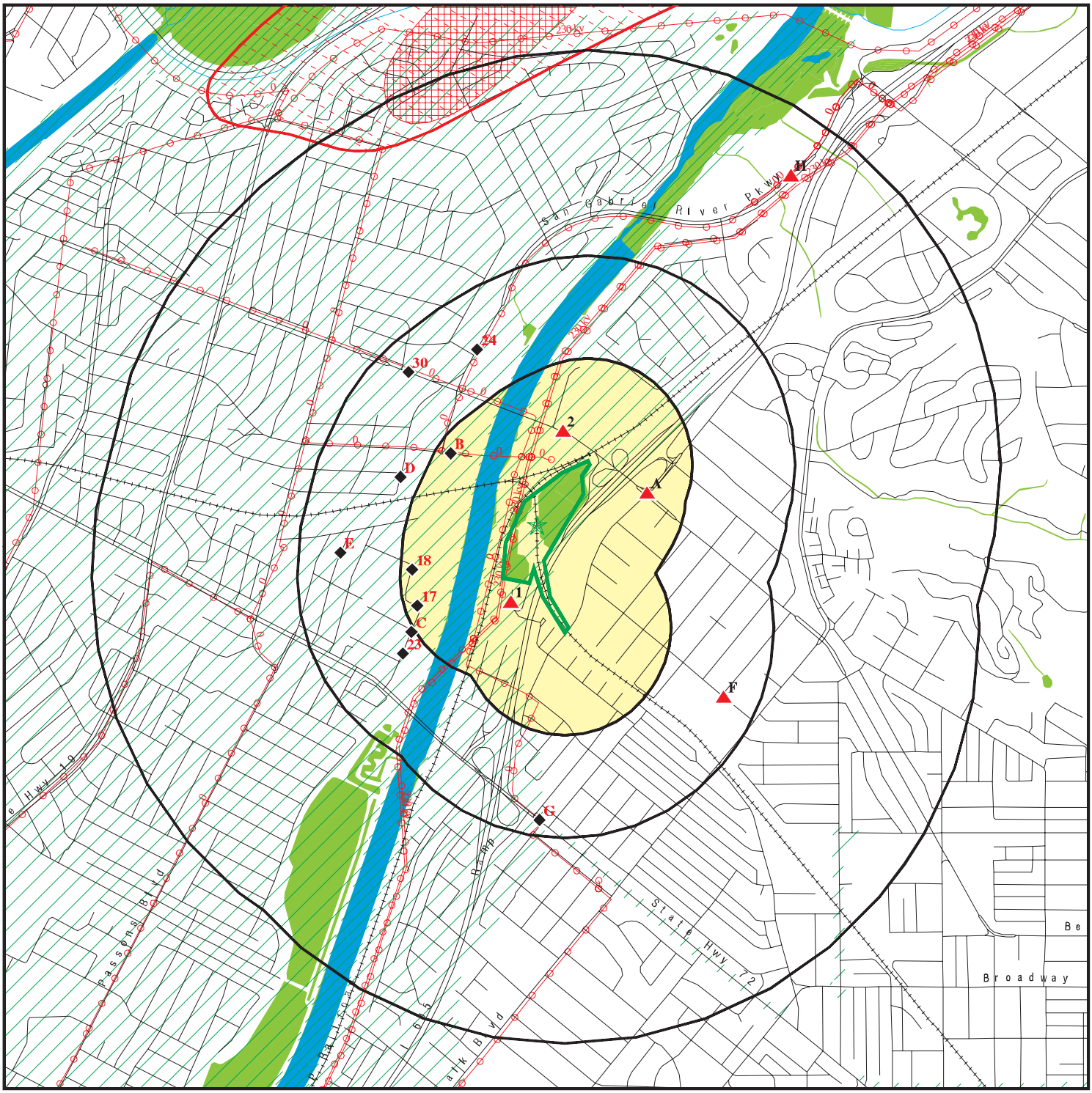

Target Property

Sites at elevations higher than or equal to the target property

Sites at elevations lower than the target property

Manufactured Gas Plants

National Priority List Sites

Dept. Defense Sites

0 1/4 1/2 1 Miles

Indian Reservations BIA

Power transmission lines

Oil & Gas pipelines from USGS

100-year flood zone

500-year flood zone

National Wetland Inventory

Areas of Concern

N

This report includes Interactive Map Layers to display and/or hide map information. The legend includes only those icons for the default map view.

SITE NAME:	Citrus Grove Heights	CLIENT:	Gannett Fleming, Inc.
ADDRESS:	10000-10199 EDUARDO AVE Pico Rivera CA 90660	CONTACT:	Joseph Lovewell
LAT/LONG:	34.0026 / 118.0675	INQUIRY #:	3612263.2s
		DATE:	May 21, 2013 10:00 am

Copyright © 2013 EDR, Inc. © 2010 Tele Atlas Rel. 07/2009.

DETAIL MAP - 3612263.2s

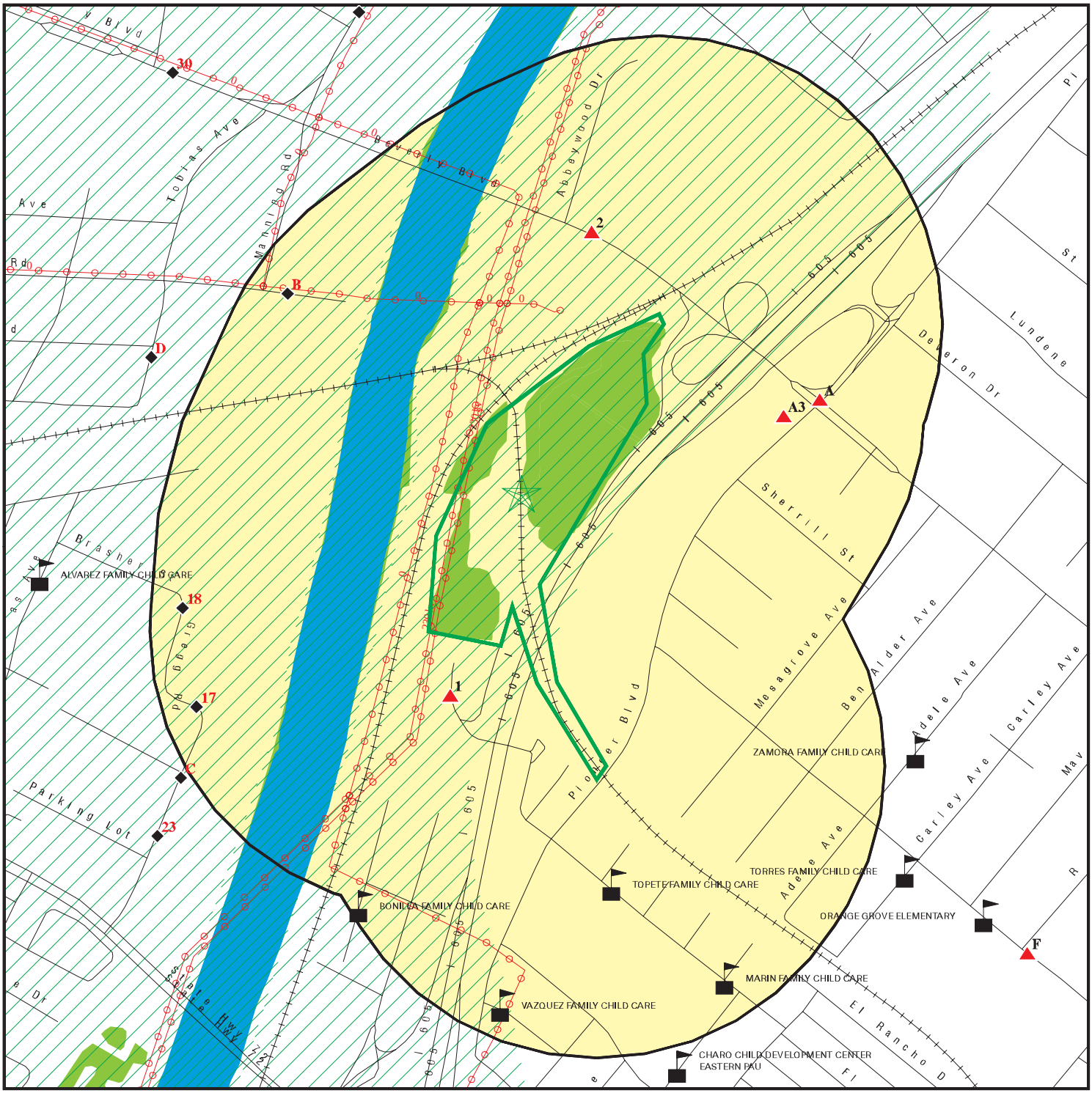

Target Property

Sites at elevations higher than or equal to the target property

Sites at elevations lower than the target property

Manufactured Gas Plants

Sensitive Receptors

National Priority List Sites

Dept. Defense Sites

0 1/16 1/8 1/4 Miles

Indian Reservations BIA

Power transmission lines

Oil & Gas pipelines from USGS

100-year flood zone

500-year flood zone

National Wetland Inventory

Areas of Concern

This report includes Interactive Map Layers to display and/or hide map information. The legend includes only those icons for the default map view.

SITE NAME: Citrus Grove Heights	CLIENT: Gannett Fleming, Inc.
ADDRESS: 10000-10199 EDUARDO AVE Pico Rivera CA 90660	CONTACT: Joseph Lovewell
LAT/LONG: 34.0026 / 118.0675	INQUIRY #: 3612263.2s DATE: May 21, 2013 10:03 am

Copyright © 2013 EDR, Inc. © 2010 Tele Atlas Rel. 07/2009.

MAP FINDINGS SUMMARY

Database	Search Distance (Miles)	Target Property	< 1/8	1/8 - 1/4	1/4 - 1/2	1/2 - 1	> 1	Total Plotted
STANDARD ENVIRONMENTAL RECORDS								
Federal NPL site list								
NPL	1.000		0	0	0	1	NR	1
Proposed NPL	1.000		0	0	0	0	NR	0
NPL LIENS	TP		NR	NR	NR	NR	NR	0
Federal Delisted NPL site list								
Delisted NPL	1.000		0	0	0	0	NR	0
Federal CERCLIS list								
CERCLIS	0.500		0	0	1	NR	NR	1
FEDERAL FACILITY	0.500		0	0	0	NR	NR	0
Federal CERCLIS NFRAP site List								
CERC-NFRAP	0.500		0	1	0	NR	NR	1
Federal RCRA CORRACTS facilities list								
CORRACTS	1.000		0	0	0	0	NR	0
Federal RCRA non-CORRACTS TSD facilities list								
RCRA-TSDF	0.500		0	0	0	NR	NR	0
Federal RCRA generators list								
RCRA-LQG	0.250		0	0	NR	NR	NR	0
RCRA-SQG	0.250		1	2	NR	NR	NR	3
RCRA-CESQG	0.250		0	0	NR	NR	NR	0
Federal institutional controls / engineering controls registries								
US ENG CONTROLS	0.500		0	0	0	NR	NR	0
US INST CONTROL	0.500		0	0	0	NR	NR	0
LUCIS	0.500		0	0	0	NR	NR	0
Federal ERNS list								
ERNS	TP		NR	NR	NR	NR	NR	0
State- and tribal - equivalent NPL								
RESPONSE	1.000		0	0	0	1	NR	1
State- and tribal - equivalent CERCLIS								
ENVIROSTOR	1.000		0	1	1	1	NR	3
State and tribal landfill and/or solid waste disposal site lists								
SWF/LF	0.500		1	0	3	NR	NR	4
State and tribal leaking storage tank lists								
LUST	0.500		1	2	9	NR	NR	12

MAP FINDINGS SUMMARY

Database	Search Distance (Miles)	Target Property	< 1/8	1/8 - 1/4	1/4 - 1/2	1/2 - 1	> 1	Total Plotted
SLIC	0.500		0	0	1	NR	NR	1
INDIAN LUST	0.500		0	0	0	NR	NR	0
State and tribal registered storage tank lists								
UST	0.250		1	3	NR	NR	NR	4
AST	0.250		0	0	NR	NR	NR	0
INDIAN UST	0.250		0	0	NR	NR	NR	0
FEMA UST	0.250		0	0	NR	NR	NR	0
State and tribal voluntary cleanup sites								
VCP	0.500		0	0	0	NR	NR	0
INDIAN VCP	0.500		0	0	0	NR	NR	0
ADDITIONAL ENVIRONMENTAL RECORDS								
Local Brownfield lists								
US BROWNFIELDS	0.500		0	0	0	NR	NR	0
Local Lists of Landfill / Solid Waste Disposal Sites								
DEBRIS REGION 9	0.500		0	0	0	NR	NR	0
ODI	0.500		0	0	0	NR	NR	0
WMUDS/SWAT	0.500		0	0	1	NR	NR	1
SWRCY	0.500		0	0	0	NR	NR	0
HAULERS	TP		NR	NR	NR	NR	NR	0
INDIAN ODI	0.500		0	0	0	NR	NR	0
Local Lists of Hazardous waste / Contaminated Sites								
US CDL	TP		NR	NR	NR	NR	NR	0
HIST Cal-Sites	1.000		0	0	0	1	NR	1
SCH	0.250		0	0	NR	NR	NR	0
Toxic Pits	1.000		0	0	0	0	NR	0
AOCONCERN	1.000		0	0	0	1	NR	1
CDL	TP		NR	NR	NR	NR	NR	0
US HIST CDL	TP		NR	NR	NR	NR	NR	0
Local Lists of Registered Storage Tanks								
CA FID UST	0.250		0	0	NR	NR	NR	0
HIST UST	0.250		1	5	NR	NR	NR	6
SWEEPS UST	0.250		1	2	NR	NR	NR	3
Local Land Records								
LIENS 2	TP		NR	NR	NR	NR	NR	0
LIENS	TP		NR	NR	NR	NR	NR	0
DEED	0.500		0	0	0	NR	NR	0
Records of Emergency Release Reports								
HMIRS	TP		NR	NR	NR	NR	NR	0
CHMIRS	TP		NR	NR	NR	NR	NR	0

MAP FINDINGS SUMMARY

Database	Search Distance (Miles)	Target Property	< 1/8	1/8 - 1/4	1/4 - 1/2	1/2 - 1	> 1	Total Plotted
LDS	TP		NR	NR	NR	NR	NR	0
MCS	TP		NR	NR	NR	NR	NR	0
SPILLS 90	TP		NR	NR	NR	NR	NR	0
Other Ascertainable Records								
RCRA NonGen / NLR	0.250		0	0	NR	NR	NR	0
DOT OPS	TP		NR	NR	NR	NR	NR	0
DOD	1.000		0	0	0	0	NR	0
FUDS	1.000		0	0	0	0	NR	0
CONSENT	1.000		0	0	0	1	NR	1
ROD	1.000		0	0	0	1	NR	1
UMTRA	0.500		0	0	0	NR	NR	0
US MINES	0.250		0	0	NR	NR	NR	0
TRIS	TP		NR	NR	NR	NR	NR	0
TSCA	TP		NR	NR	NR	NR	NR	0
FTTS	TP		NR	NR	NR	NR	NR	0
HIST FTTS	TP		NR	NR	NR	NR	NR	0
SSTS	TP		NR	NR	NR	NR	NR	0
ICIS	TP		NR	NR	NR	NR	NR	0
PADS	TP		NR	NR	NR	NR	NR	0
MLTS	TP		NR	NR	NR	NR	NR	0
RADINFO	TP		NR	NR	NR	NR	NR	0
FINDS	TP		NR	NR	NR	NR	NR	0
RAATS	TP		NR	NR	NR	NR	NR	0
RMP	TP		NR	NR	NR	NR	NR	0
CA BOND EXP. PLAN	1.000		0	0	0	0	NR	0
UIC	TP		NR	NR	NR	NR	NR	0
NPDES	TP		NR	NR	NR	NR	NR	0
Cortese	0.500		0	0	0	NR	NR	0
HIST CORTESE	0.500		1	1	6	NR	NR	8
CUPA Listings	0.250		0	0	NR	NR	NR	0
Notify 65	1.000		0	0	0	0	NR	0
LA Co. Site Mitigation	TP		NR	NR	NR	NR	NR	0
DRYCLEANERS	0.250		0	0	NR	NR	NR	0
WIP	0.250		0	0	NR	NR	NR	0
LOS ANGELES CO. HMS	TP		NR	NR	NR	NR	NR	0
ENF	TP		NR	NR	NR	NR	NR	0
HAZNET	TP		NR	NR	NR	NR	NR	0
EMI	TP		NR	NR	NR	NR	NR	0
INDIAN RESERV	1.000		0	0	0	0	NR	0
SCRD DRYCLEANERS	0.500		0	0	0	NR	NR	0
US FIN ASSUR	TP		NR	NR	NR	NR	NR	0
EPA WATCH LIST	TP		NR	NR	NR	NR	NR	0
WDS	TP		NR	NR	NR	NR	NR	0
PRP	TP		NR	NR	NR	NR	NR	0
US AIRS	TP		NR	NR	NR	NR	NR	0
2020 COR ACTION	0.250		0	0	NR	NR	NR	0
LEAD SMELTERS	TP		NR	NR	NR	NR	NR	0
Financial Assurance	TP		NR	NR	NR	NR	NR	0
HWP	1.000		0	0	0	0	NR	0
HWT	0.250		0	0	NR	NR	NR	0

MAP FINDINGS SUMMARY

Database	Search Distance (Miles)	Target Property	< 1/8	1/8 - 1/4	1/4 - 1/2	1/2 - 1	> 1	Total Plotted
COAL ASH EPA	0.500		0	0	0	NR	NR	0
COAL ASH DOE	TP		NR	NR	NR	NR	NR	0
MWMP	0.250		0	0	NR	NR	NR	0
PCB TRANSFORMER	TP		NR	NR	NR	NR	NR	0
PROC	0.500		0	0	0	NR	NR	0
EDR HIGH RISK HISTORICAL RECORDS								
EDR Exclusive Records								
EDR MGP	1.000		0	0	0	0	NR	0
EDR US Hist Auto Stat	0.250		1	1	NR	NR	NR	2
EDR US Hist Cleaners	0.250		0	0	NR	NR	NR	0

NOTES:

TP = Target Property

NR = Not Requested at this Search Distance

Sites may be listed in more than one database

Areas of Concern
NNW
1/2-1
4781 ft.

SAN GABRIEL VALLEY
LOS ANGELES (County), CA

AOCONCERN

CCA0000001
N/A

AOCONCERN:
area where VOC contamination is at or above the MCL as designated by region 9 EPA office

---

NPL
Region
NNW
1/2-1
4691 ft.

SAN GABRIEL VALLEY (AREA 1)
PECK RD & REAL
EL MONTE, CA 91733

NPL
CERCLIS
US ENG CONTROLS
CONSENT
ROD
FINDS
PRP

1000114959
CAD980677355

NPL:
EPA ID: CAD980677355
EPA Region: 09
Federal: N
Final Date: 1984-05-08 00:00:00

Category Details:
NPL Status: Currently on the Final NPL
Category Description: Depth To Aquifer-> 100 Feet
Category Value: 135

NPL Status: Currently on the Final NPL
Category Description: Distance To Nearest Population-> 0 And <= 1/4 Mile
Category Value: 10

Site Details:
Site Name: SAN GABRIEL VALLEY (AREA 1)
Site Status: Final
Site Zip: 91733
Site City: EL MONTE
Site State: CA
Federal Site: No
Site County: LOS ANGELES
EPA Region: 09
Date Proposed: 09/08/83
Date Deleted: Not reported
Date Finalized: 05/08/84

Substance Details:
NPL Status: Currently on the Final NPL
Substance ID: Not reported
Substance: Not reported
CAS #: Not reported
Pathway: Not reported
Scoring: Not reported

NPL Status: Currently on the Final NPL
Substance ID: U044
Substance: CHLOROFORM

SAN GABRIEL VALLEY (AREA 1) (Continued) **1000114959**

CAS #: 67-66-3
Pathway: GROUND WATER PATHWAY
Scoring: 4

NPL Status: Currently on the Final NPL
Substance ID: U210
Substance: TETRACHLOROETHENE
CAS #: 127-18-4
Pathway: GROUND WATER PATHWAY
Scoring: 2

NPL Status: Currently on the Final NPL
Substance ID: U228
Substance: TRICHLOROETHYLENE (TCE)
CAS #: 79-01-6
Pathway: GROUND WATER PATHWAY
Scoring: 2

Summary Details:

Conditions at listing September 1983): San Gabriel Valley Area 1) is a ground water plume that runs along the axis of the Rio Hondo Wash and the Salt Pit Wash in the San Gabriel ground water basin in El Monte, Los Angeles County, California. The plume also parallels the San Gabriel River to the east. It is approximately 4 miles long and 1.5 miles wide. Ground water is contaminated with trichloroethylene TCE), perchloroethylene PCE), and carbon tetrachloride CTC) according to analyses by State agencies and local water companies. Many public wells in this area exceed the EPA Suggested No Adverse Response Levels SNARL) for TCE and PCE. Approximately 200,000 people are affected. Cities and public water companies in the area have tested to ensure that their water supplies contain less than 5 parts per billion ppb) of TCE and 4 ppb PCE, levels considered safe for human consumption. When alternative methods of reducing the TCE and PCE levels below such levels are not effective, wells are removed from service. Currently, three small mutual water companies have no alternate water supply and have advised their customers to use bottled water. Status June 1984): As a result of EPA s analysis of initial remedial measures, completed in December l983, EPA will install water treatment systems to provide clean water to two of the three companies that have no alternate supply. The third company has already purchased a treatment system and will begin operation of the system soon. A supplemental sampling program of contaminated wells will begin soon to get a snapshot view of the degree of contamination. The State Department of Health Services and EPA arepreparing to initiate a remedial investigation/feasibility study to determine the aerial and vertical extent of contamination and to develop alternatives for treatment and management of the problem. EPA continues its investigation to identify sources of contamination. This site, along with the three other San Gabriel Valley sites, was added to the NPL in May 1984 because it involves a serious problem that required taking immediate remedial action.

Site Status Details:
NPL Status: Final
Proposed Date: 09/08/1983
Final Date: 05/08/1984
Deleted Date: Not reported

Narratives Details:
NPL Name: SAN GABRIEL VALLEY (AREA 1)

SAN GABRIEL VALLEY (AREA 1) (Continued) **1000114959**

City: EL MONTE
State: CA

CERCLIS:
Site ID: 0901951
EPA ID: CAD980677355
Facility County: LOS ANGELES
Short Name: SAN GABRIEL VALLEY (AREA
Congressional District: 28,31
IFMS ID: 0927
SMSA Number: 4480
USGC Hydro Unit: 18070105
Federal Facility: Not a Federal Facility
DMNSN Number: 6.00000
Site Orphan Flag: N
RCRA ID: Not reported
USGS Quadrangle: Not reported
Site Init By Prog: Not reported
NFRAP Flag: Not reported
Parent ID: Not reported
RST Code: Not reported
EPA Region: 09
Classification: Groundwater
Site Settings Code: SU
NPL Status: Currently on the Final NPL
DMNSN Unit Code: SQMI
RBRAC Code: Not reported
RResp Fed Agency Code: Not reported
Non NPL Status: Not reported
Non NPL Status Date: / /
Site Fips Code: 06037
CC Concurrence Date: / /
CC Concurrence FY: Not reported
Alias EPA ID: Not reported
Site FUDS Flag: Not reported

CERCLIS Site Contact Name(s):
Contact ID: 9000154.00000
Contact Name: BRAD SHIPLEY
Contact Tel: (415) 972-3011
Contact Title: On-Scene Coordinator (OSC)
Contact Email: Not reported

Contact ID: 9270378.00000
Contact Name: Patricia Bowlin
Contact Tel: (415) 972-3177
Contact Title: Remedial Project Manager (RPM)
Contact Email: Not reported

Contact ID: 9270730.00000
Contact Name: Roberto Rodriguez
Contact Tel: (415) 972-3302
Contact Title: Remedial Project Manager (RPM)
Contact Email: Not reported

SAN GABRIEL VALLEY (AREA 1) (Continued) **1000114959**

Contact ID: 9270412.00000
Contact Name: Bella Dizon
Contact Tel: (415) 972-3190
Contact Title: Remedial Project Manager (RPM)
Contact Email: Not reported

Contact ID: 9271184.00000
Contact Name: Karen Jurist
Contact Tel: (415) 972-3219
Contact Title: Site Assessment Manager (SAM)
Contact Email: Not reported

Contact ID: 13002904.00000
Contact Name: Lisa Hanusiak
Contact Tel: (415) 972-3152
Contact Title: Remedial Project Manager (RPM)
Contact Email: Not reported

Contact ID: 13003854.00000
Contact Name: Leslie Ramirez
Contact Tel: (415) 972-3978
Contact Title: Site Assessment Manager (SAM)
Contact Email: Not reported

Contact ID: 13003858.00000
Contact Name: Sharon Murray
Contact Tel: (415) 972-4250
Contact Title: Site Assessment Manager (SAM)
Contact Email: Not reported

Contact ID: 13004003.00000
Contact Name: Carl Brickner
Contact Tel: Not reported
Contact Title: Site Assessment Manager (SAM)
Contact Email: Not reported

Contact ID: 13004162.00000
Contact Name: Rachelle Thompson
Contact Tel: (415) 972-3962
Contact Title: Remedial Project Manager (RPM)
Contact Email: Not reported

CERCLIS Site Alias Name(s):
Alias ID: 101
Alias Name: SAN GABRIEL VALLEY (AREA 1)
Alias Address: PECK RD & REAL
EL MONTE, CA 91733
Alias Comments: Not reported

Site Description: The San Gabriel Valley has been the subject of environmental investigation since 1979 when groundwater contaminated with volatile organic compounds (VOCs) was first identified. Subsequent investigation by EPA and others revealed the extent of groundwater contamination in the aquifers of the San Gabriel Valley (the San Gabriel Valley groundwater system is known as the San Gabriel Basin). In May 1984, four broad areas of contamination within the basin were listed as San Gabriel Areas 1 through 4 on EPA's National Priorities List (NPL). The WNOU is officially part of the San Gabriel Valley Area 1 Superfund Site. EPA subsequently divided the basin into eight operable units (OUs) to provide a

SAN GABRIEL VALLEY (AREA 1) (Continued) **1000114959**

means of planning remedial activities in the basin. The term "Operable Unit" (OU) is used to define a discrete action that is an incremental step toward a comprehensive site remedy. Operable units may address certain geographic areas, specific site problems, initial phases of a remedy, or a set of actions over time. The WNOU is one of eight OUs within the San Gabriel Valley Superfund Site. The other OUs identified by EPA are Alhambra, Baldwin Park, El Monte, Puente Valley, Richwood, South El Monte and Suburban. The groundwater contamination in the San Gabriel Basin results from the historic use and improper handling and disposal of tetrachloroethene (PCE), trichloroethene (TCE), and other chemicals. These chemicals were used in large quantities at industrial facilities across much of the San Gabriel Valley as early as the 1940s, and by hundreds of businesses in the 1960s, 1970s and 1980s for degreasing, metal cleaning, and other purposes. The chemicals were probably released to the ground by a combination of disposal, careless handling, leaking tanks and pipes, and other means. EPA conducted Remedial Investigation/Feasibility Study (RI/FS) activities in the WNOU beginning in the late 1980s. The RI/FS approach is a methodology that the Superfund program has established for characterizing the nature and extent of risks posed by uncontrolled hazardous waste sites to evaluate potential remedial options. The RI serves as a mechanism to collect data for site characterization. The FS serves as the mechanism for development, screening, and evaluation of potential remedial alternatives. An Operable Unit Feasibility Study (OUFS) Report for the WNOU was completed and issued for public review in September 1992 (EPA, 1992b). At that time, contaminant concentrations were low and posed a minimal threat to human health and groundwater supplies in the Central Basin. In March 1993, EPA issued a ROD that called for installation of wells and additional sampling to supplement the existing groundwater monitoring program. For several years, contaminant concentrations were relatively low throughout Whittier Narrows and groundwater resources in the Central Basin were not threatened. However, in the last few years, contaminated groundwater from upgradient areas has been migrating into the western side of Whittier Narrows causing significant increases in contaminant concentrations. The increases in contaminant concentrations suggest an imminent threat to groundwater resources in the Central Basin. This threat prompted EPA to initiate additional data collection activities and evaluation of active remedial actions. In 1997, EPA initiated additional groundwater monitoring and further characterization of the hydrogeology in western Whittier Narrows. Since then, nineteen new monitoring wells were installed. In addition, large-scale aquifer tests were conducted using City of Whittier, Pico Rivera, and Texaco production wells (EPA, 1997b). Results of EPA's recent investigations in Whittier Narrows are presented in the Site Characterization Report for Whittier Narrows (EPA, 1998a). An FS Addendum was performed for the WNOU in 1998. The FS identified remedial action objectives, assembled remedial alternatives, and provided an evaluation of the alternatives with nine evaluation criteria that EPA established. EPA issued the Final FS Addendum Report (EPA, 1998b) and a Proposed Plan in October 1998. Groundwater contamination in the San Gabriel Valley was discovered in 1979. In 1984, the EPA added four portions of the San Gabriel Valley to the national Superfund list. The El Monte OU is officially part of the San Gabriel Valley Area 1 Superfund site. Investigations by the EPA and others revealed the large extent of groundwater contamination in the El Monte OU and the San Gabriel Valley. During the past 20 years, numerous water supply wells throughout the San Gabriel Valley have been found to be contaminated with chlorinated solvents and other VOCs. In response to the contamination, water companies have shut down contaminated wells, installed new treatment facilities, and taken other steps to ensure that they can continue to supply water meeting State and Federal drinking water standards for VOCs. In 1998, the Northwest El Monte Community Task Force ("NEMCTF"), a group of

SAN GABRIEL VALLEY (AREA 1) (Continued) **1000114959**

fifteen parties considered potentially responsible for contamination of groundwater (Potentially Responsible Parties or "PRPs") in the El Monte area, completed the remedial investigation/feasibility study ("RI/FS") for the El Monte OU of the San Gabriel Valley Superfund sites. The remedial investigation determined that PCE, TCE, and other volatile organic compounds were contaminating the shallow and deep groundwater aquifers in a ten-square-mile area of the San Gabriel Valley around El Monte. Businesses in El Monte and surrounding areas had used these chemicals for degreasing, metal cleaning, and other purposes, and had probably released them to the ground through a combination of on-site disposal, careless handling, leaking pipes, and other means. The study found that the uppermost, or shallow, aquifer includes most of the known sources of the groundwater contamination. VOC contaminant concentrations in portions of the shallow aquifer are hundreds of times drinking water standards. In the deep aquifer, VOC contaminant concentrations are lower but still exceed drinking water standards. The NEMCTF has since continued to install and sample monitoring, extraction, and compliance wells, model the groundwater aquifers, and evaluate options for discharging treated groundwater, all in order to prepare for the implementation of cleanup work. The San Gabriel Valley encompasses a basin that is approximately 170 square miles. Groundwater in the San Gabriel Basin is the primary drinking water source for more than one million people. Regional groundwater contamination by volatile organic compounds (VOCs) prompted the Environmental Protection Agency (EPA) to place the San Gabriel Valley on the National Priorities List (NPL) in 1984. EPA has identified several Operable Units (OUs) at the San Gabriel Valley Superfund Site. These are the El Monte OU, Baldwin Park OU, Alhambra OU, Puente Valley OU, Richwood OU, South El Monte OU, Suburban OU, and Whittier Narrows OU. El Monte Operable Unit (OU1): The El Monte OU is part of the San Gabriel Valley Superfund Site Area 1, located in eastern Los Angeles County, California. The OU covers approximately 10 square miles in the south central portion of the San Gabriel Basin. The El Monte OU is generally bounded by the San Bernardino Freeway on the south, Rosemead Boulevard on the west, and Santa Anita Avenue and the Rio Hondo on the east. The El Monte OU is highly developed and lies within the cities of El Monte, Rosemead, and Temple City. Most of the area is zoned for residential use and is likely to remain residential. Industrial activity in the El Monte OU is primarily concentrated in the central portion of the OU. EPA began its enforcement efforts in the El Monte OU in 1985 by searching historical federal, state, and local records for evidence of chemical usage, handling, and disposal in the El Monte OU area. At approximately the same time, the Regional Water Quality Control Board (RWQCB) initiated its Well Investigation Program (WIP) to identify sources of groundwater contamination. In 1989, EPA entered into a cooperative agreement with the RWQCB to expand the WIP program, to assist EPA in determining the nature and extent of the sources of groundwater contamination in the San Gabriel Valley, and to identify responsible parties. From 1990 to 1994, EPA sent General Notice of Liability letters to approximately 40 entities in and around the El Monte OU area. In October 1994, EPA sent Special Notice letter to potentially responsible parties (PRPs), requesting that these parties present a good faith offer to perform the remedial investigation/feasibility study (RI/FS) for the El Monte OU. Fifteen of these PRPs formed the Northwest El Monte Community Task Force (NEMCTF) and in March 1995 entered into an Administrative Order on Consent (AOC) with EPA to conduct the RI/FS. In May 1995, EPA issued a Unilateral Administrative Order (UAO) to one PRP, Crown City Plating, that failed to present a good faith offer. Crown City Plating completed the activities that the UAO required in 1997, and the NEMCTF completed the RI/FS in July 1998. An Interim Record of Decision (ROD) addressing the El Monte OU was completed in June 1999. This ROD calls for pumping the VOC-contaminated groundwater from two aquifers beneath

SAN GABRIEL VALLEY (AREA 1) (Continued) **1000114959**

the El Monte OU and treating it to remove the contaminants. More specifically, the plan calls for the construction and operation of groundwater extraction wells, treatment facilities, and conveyance facilities capable of pumping and treating approximately 1,325 and 330 gallons per minute of VOC-contaminated groundwater from the deep and shallow aquifers, respectively. The plan will require construction of new wells and treatment facilities for the shallow aquifer. For the deep aquifer, the plan allows for the use of existing water supply wells, treatment systems, and pipelines if possible, and the construction of new facilities where needed. Final decisions on extraction rates and locations will be made during the remedial design phase of the project. After the discovery in 1997 and 1998 of perchlorate, NDMA, and 1, 4-dioxane in the Baldwin Park area, and hexavalent chromium in the San Fernando Valley approximately 10 miles northeast of the San Gabriel Valley, the Los Angeles Regional Water Quality Control Board requested that facilities in several areas of the San Gabriel Valley, including the El Monte OU, sample their groundwater monitoring wells for these "emergent chemicals." In 2000 - 2001, the NEMCTF and its members sampled selected shallow groundwater monitoring wells within areas of VOC contamination as part of the pre-design activities in the El Monte OU and tested for emergent chemicals. Perchlorate, hexavalent chromium, NDMA, and 1, 4-dioxane were detected in shallow groundwater in the El Monte OU. Maximum concentrations of perchlorate and NDMA exceed the State drinking water action levels of 4 ppb and 0.010 ppb, respectively. The maximum concentration of 1,4-dioxane is more than 20 times the State drinking water action level of 3 ppb. The maximum concentration of hexavalent chromium does not pose a risk to human health but exceeds the Federal standard for protection of freshwater aquatic life in inland surface waters and is of concern if treated water is discharged to surface water. Sampling of groundwater in the deep aquifer of the El Monte OU shows that perchlorate is the only one of the four constituents that has exceeded the State drinking water action level. Perchlorate was detected at a concentration of 5.9 ppb in a well that was subsequently destroyed. Perchlorate was not detected in wells downgradient of the destroyed well and thus additional treatment processes for groundwater extracted from the deep aquifer in the El Monte OU are not anticipated to be necessary at this time, but may be required in the future EPA amended the Record of Decision to address these additional contaminants by issuing an Explanation of Significant Differences (ESD) in August 2002. After the discovery in 1997 and 1998 of perchlorate, NDMA, and 1,4-dioxane in the Baldwin Park area, and hexavalent chromium in the San Fernando Valley approximately 10 miles northeast of the San Gabriel Valley, the Los Angeles Regional Water Quality Control Board requested that facilities in several areas of the San Gabriel Valley, including the El Monte OU, sample their groundwater monitoring wells for these "emergent chemicals." In 2000 - 2001, the NEMCTF and its members sampled selected shallow groundwater monitoring wells within areas of VOC contamination as part of the pre-design activities in the El Monte OU and tested for emergent chemicals. Perchlorate, hexavalent chromium, NDMA, and 1,4-dioxane were detected in shallow groundwater in the El Monte OU. Maximum concentrations of perchlorate and NDMA exceed the State drinking water action levels of 4 ppb and 0.010 ppb, respectively. The maximum concentration of 1,4-dioxane is more than 20 times the State drinking water action level of 3 ppb. The maximum concentration of hexavalent chromium does not pose a risk to human health but exceeds the Federal standard for protection of freshwater aquatic life in inland surface waters and is of concern if treated water is discharged to surface water. Sampling of groundwater in the deep aquifer of the El Monte OU shows that perchlorate is the only one of the four constituents that has exceeded the State drinking water action level. Perchlorate was detected at a concentration of 5.9 ppb in a well that was subsequently destroyed. Perchlorate was not detected in wells

SAN GABRIEL VALLEY (AREA 1) (Continued) **1000114959**

downgradient of the destroyed well and thus additional treatment processes for groundwater extracted from the deep aquifer in the El Monte OU are not anticipated to be necessary at this time, but may be required in the future. In July 2001, EPA sent Special Notice letters to 27 PRPs to begin formal EPA-PRP negotiations to obtain a binding commitment from the PRPs to carry out the El Monte cleanup plan for the design, construction, and operation of the groundwater extraction, treatment, and discharge facilities specified in the El Monte OU ROD. EPA is currently negotiating this commitment, called a Consent Decree, including provisions for treatment of emergent chemicals, if warranted, with a group of El Monte OU PRPs. Because the emergent chemicals were discovered after EPA issued the El Monte OU ROD, EPA is now modifying the cleanup decision to address the emergent chemicals. The emergent chemicals may require treatment, and if so, one or more of the treatment technologies described below will be required. To the extent treatment is required for the emergent chemicals, the groundwater has to be treated to achieve the treatment levels. An Explanation of Significant Differences (ESD) was completed August 22, 2002 in order to modify the selected remedy of the ROD to include these additional treatment technologies. Operable Unit 03: Currently, there are three mutual water companies - Richwood, Rurban Homes, and Hemlock - that have no alternative water supply and have been providing their customers with water that is contaminated with PCE at concentrations above the DOHS Action Level. At present, no other organics have been found at levels above the DOHS action limits in the mutuals' wells. Mutual water companies are cooperatively owned water companies; in other words, the customers own shares in the company. Of all the water purveyors in the basin, only the three mutual water companies mentioned above (located in San Gabriel Area 1) are currently unable to supply water that has contamination levels below the EPA SNARL levels, due to lack of any alternative water supply. Consequently, EPA and the State have identified a need for initial remedial measures (IRM) to assist these water purveyors in mitigating their water contamination problem. Richwood Mutual Water Company serves approximately 204 households with water from two wells. PCE was first detected in October 1980, and since that time has been found in concentrations ranging from 12 to 92 ppb, greatly exceeding the SNARL level if 4 ppb. The most current data show PCE levels of 62 ppb for Well No. 1 (6/1/83) and 92 ppb for Well No. 2 (5/17/83). In addition to a PCE contamination problem, Richwood suffers from potential bacteriological problems and a severely deteriorated distribution system. Well No. 2 was temporarily taken out of service in May 1983, so that bacteriological problems could be eliminated by chlorination. Hemlock Mutual Water Company owns two wells and provides water to approximately 199 households. PCE was first detected in May 1982. The South Well was taken out of service in 1982, on the order of the Los Angeles County Department of Health Services (LACDHS) when a PCE level of 184 ppb was detected. The latest test results showed PCE levels of 50 ppb in the South Well (12/14/82) and 38 ppb in the North Well (4/12/83). Hemlock has considered using an activated carbon treatment system to lower PCE levels. Pilot tests of the system were performed from February through April 1983; the tests showed that PCE will be removed. Hemlock has bought the system from a vendor, but it is not yet in operation. At EPA's Region IX's request, the design of the Hemlock carbon filter system reviewed; the analysis concluded that the system was under-designed and did not include a margin of safety normally included in these systems. Rurban Homes Mutual Water Company serves approximately 290 households with water from two wells. PCE was detected first in October 1980. The latest sampling data (5/17/83) showed PCE concentrations of 1.7 and 3.7 ppb for Wells No. 1 and 2, respectively. In the past, however, PCE concentrations have ranged as high as 16 ppb for Well No. 1 and 54 ppb for Well No. 2. This latest sampling is the first time the PCE concentration in both wells has been lower than 4 ppb since contamination was detected. However, results of sampling

SAN GABRIEL VALLEY (AREA 1) (Continued) **1000114959**

over time have shown significant fluctuations that do not indicate either an increasing or decreasing trend and the average concentration of PCE has remained above the DOHS action level. Therefore, the recent sampling cannot be considered sufficient evidence that the PCE SNARL level has been and will continue to be; met in the near future. Because these two contaminated wells are Rurban's only water supply, EPA and the State have determined that a solution to Rurban's contamination problem should also be included in initial remedial measures for San Gabriel Area 1. At the request of EPA Region IX, the Field Inspection Team (FIT) prepared a list of potentially responsible parties (PRP's) in the San Gabriel basin, for use in preparing RCRA Section 3007/CERCLA Section 104 letters. This list was based on the results of the 1980 RWQCB investigation, cited above, which identified several industries as warranting further investigation, and a review of records and the history of development in the San Gabriel basin. EPA Region IX sent 16 section 3007/104 letters to PRP's on August 19, 1983, based on an initial list provided by FIT. This initial list was based primarily on the 1980 RWQCB study which focused on San Gabriel Area 2. Consequently, only two of these initial 16 PRP's are located in the San Gabriel Area 1. After FIT provided its final list of PRP's, Region IX sent 72 additional section 3007/104 letters to PRP's in the San Gabriel basin on January 12, 1984; 31 of these PRP's were located in San Gabriel Area 1. Since no responsible parties have been identified yet in San Gabriel Area 1, it is recommended that the Trust Fund be used to finance initial remedial measures at the San Gabriel Area 1 site. Immediate action must be taken to provide an uncontaminated water source for residents of El Monte served by the three mutual water companies. If parties responsible for contamination of the mutual water companies1 wells are identified through the source investigation, a cost recovery action can be taken to recover Trust Fund monies used for the implementation of initial remedial measures in San Gabriel Area 1. A ROD addressing Operable Unit 03 was completed in May of 1984. OU5: Groundwater contamination in the San Gabriel Valley was discovered in 1979. In 1984, the EPA added four portions of the San Gabriel Valley to the national Superfund list. The South El Monte Operable Unit (OU) is officially part of the San Gabriel Valley Area 1 Superfund site. Investigations by the EPA and others revealed the large extent of groundwater contamination in the South El Monte OU and the San Gabriel Valley. During the past 20 years, numerous water supply wells throughout the San Gabriel Valley have been found to be contaminated with chlorinated solvents and other volatile organic compounds (VOCs). In response to the contamination, water companies have shut down contaminated wells, installed new treatment facilities, and taken other steps to ensure that they can continue to supply clean drinking water to the public. The remedial investigation/feasibility study (RI/FS) for the South El Monte OU of the San Gabriel Valley Superfund sites was funded by a group of potentially responsible parties (PRPs) for contamination of groundwater in the South El Monte area and was completed in 1999. The remedial investigation determined that tetrachloroethene (PCE), trichloroethene (TCE), and other VOCs were contaminating the shallow and intermediate depth groundwater aquifers in a fifteen-square-mile area of the San Gabriel Valley around South El Monte. Businesses in South El Monte and surrounding areas had used these chemicals for degreasing, metal cleaning, and other purposes, and had probably released them to the ground through a combination of on-site disposal, careless handling, leaking pipes, and other means. The study found that the upper most, or shallow aquifer includes most of the known sources of the groundwater contamination. VOC contaminant concentrations in portions of the shallow aquifer are hundreds of times the drinking water standards. In the intermediate aquifer, VOC contaminant concentrations are generally lower, but still exceed drinking water standards. On September 29, 2000, the EPA adopted a cleanup plan for the South El Monte OU known as the South El Monte Operable Unit

SAN GABRIEL VALLEY (AREA 1) (Continued) **1000114959**

Interim Record of Decision (ROD). The plan addresses the contamination described in the RI/FS. The goals of the 2000 cleanup plan are to prevent exposure of the public to VOC-contaminated groundwater, limit the movement of VOC-contaminated groundwater into clean or less contaminated areas and depths of the intermediate zone, reduce the impact of continued contaminant migration on downgradient water supply wells in the intermediate zone, and protect future uses of uncontaminated areas. In the South El Monte OU, nearly all of the shallow zone groundwater and a portion of the intermediate zone groundwater migrate south towards Whittier Narrows. As part of a separate cleanup plan (identified in the Whittier Narrows OU Interim Record of Decision Amendment, issued by EPA in November 1999), EPA has already constructed a groundwater remedy in the Whittier Narrows OU that is anticipated to capture any shallow zone and intermediate zone VOC contamination in the South El Monte OU that is migrating to the south. This leaves only the portion of the intermediate-zone VOC contamination in the northwest half of the South El Monte OU that migrates towards the west to be addressed in the South El Monte OU cleanup plan. The South El Monte OU (SEMOU) 2000 cleanup plan calls for pumping the VOC-contaminated groundwater from a portion of the intermediate aquifer beneath the South El Monte OU and treating it to remove the contaminants. More specifically, the plan allows for the use of existing water supply wells, treatment systems, and pipelines if possible, and the construction of new facilities where needed, to pump and treat approximately 10,000 gallons per minute (gpm) of VOC-contaminated groundwater from the intermediate aquifer. Final decisions on extraction rates and locations will be made during the remedial design phase of the project. The 2000 Interim ROD selected a remedy that "is an interim action and is focused on controlling the migration of contamination". The EPA has installed and sampled monitoring wells and modeled the groundwater aquifers to prepare for the implementation of cleanup work for the intermediate aquifer. Water purveyors' facilities in the SEMOU have been proposed as part of the SEMOU VOC containment remedy. These facilities are: 1) San Gabriel Valley Water Company's Plant 8 production Wells b, c, and d and their associated VOC treatment facility, 2) City of Monterey Park (MP) Wells 12 and 15 and their associated VOC treatment facility, 3) MP Well 5 and its associated VOC treatment facility, and 4) Southern California Water Company (SCWC) San Gabriel Wells 1 and 2 and their associated VOC treatment facility. In addition to VOC treatment, perchlorate treatment may be required at the two MP facilities and the SCWC facility listed above. After the discovery in 1997 and 1998 of perchlorate, n-nitrosodimethylamine (NDMA), and 1,4- dioxane in the Baldwin Park area of the San Gabriel Valley, the Los Angeles Regional Water Quality Control Board requested that facilities in several areas of the San Gabriel Valley sample their groundwater monitoring wells for these newly-discovered "emergent chemicals." During the same time period, widespread testing for perchlorate was conducted in the San Gabriel Valley by water suppliers. EPA also began testing for the emergent chemicals in several areas of the San Gabriel Valley, including the South El Monte OU. Perchlorate and 1,4-dioxane were detected in the groundwater in the South El Monte OU. 1,4-dioxane was detected at concentrations more than 20 times the State drinking water advisory level of 3 ppb in the shallow aquifer in the northern and southern portions of the South El Monte OU. Concentrations of 1,4-dioxane detected in the intermediate aquifer were generally less than the State drinking water advisory level. Perchlorate detected in the groundwater in the South El Monte OU did not exceed the State drinking water advisory level of 18 micrograms per liter (ug/l) established in 1997. In early 2002 and 2004, the State issued new drinking water advisory levels for perchlorate of 4 ppb and 6 ppb respectively. Subsequently, perchlorate was detected at concentrations above the State drinking water advisory level of 6 ppb during testing of groundwater in the intermediate aquifer of the South El Monte OU.

SAN GABRIEL VALLEY (AREA 1) (Continued) **1000114959**

Some water purveyors' wells were impacted by perchlorate contamination, and consequently, intermediate zone groundwater pumped from these wells has to be treated for perchlorate. In some cases where the perchlorate concentration in water purveyor wells is just slightly above the State drinking water advisory level, water purveyors may be able to blend perchlorate contaminated water with clean water to meet the State drinking water advisory level. Concentrations of perchlorate in the shallow aquifer were generally less than the State drinking water advisory level and shallow zone perchlorate treatment is not needed at this time. If EPA determines containment and treatment for perchlorate in the shallow zone is necessary, this decision will be addressed in a subsequent decision document. The need for containment of 1,4-dioxane detected above State drinking water advisory level in the shallow aquifer is currently being evaluated by EPA using groundwater modeling. If EPA determines containment for 1,4-dioxane in the shallow zone is necessary, this decision will be documented in a subsequent decision document. In the intermediate aquifer, concentrations of 1,4-dioxane in the South El Monte OU are generally less than the State drinking water advisory level. Treatment for 1,4-dioxane in the intermediate aquifer is not included as part of the remedy at this time. NDMA and hexavalent chromium have also been detected in groundwater in the South El Monte OU, but do not exceed Federal or State water quality regulatory levels. Thus, additional treatment processes for NDMA and hexavalent chromium are not needed at this time. In March 2002, EPA sent Special Notice letters to 67 PRPs to begin formal EPA-PRP negotiations to obtain a binding commitment from the PRPs to carry out the South El Monte OU cleanup plan for the design, construction, and operation of the groundwater extraction, treatment, and discharge facilities specified in the South El Monte OU Interim ROD. EPA is currently negotiating this commitment, called a Consent Decree, with a group of South El Monte OU PRPs. Because perchlorate at concentrations above the State drinking water advisory level was discovered after EPA issued the South El Monte OU Interim ROD, EPA is now modifying the cleanup decision to address the need to potentially treat perchlorate at those portions of the Interim ROD remedy that are operating in the intermediate zone. In some cases, where the perchlorate concentration is close to the State drinking water advisory level, there may be an opportunity to blend perchlorate contaminated water with clean water to meet the State drinking water advisory level, under the purview of the California Department of Health Services. An Explanation of Significant Differences (ESD) addressing Operable Unit 5 (South El Monte) at the San Gabriel Valley - Area 1 Superfund Site was completed in November 2005.

CERCLIS Assessment History:

Action Code:	001
Action:	DISCOVERY
Date Started:	/ /
Date Completed:	04/01/80
Priority Level:	Not reported
Operable Unit:	SITEWIDE
Primary Responsibility:	EPA Fund-Financed
Planning Status:	Not reported
Urgency Indicator:	Not reported
Action Anomaly:	Not reported

For detailed financial records, contact EDR for a Site Report.:

Action Code:	001
Action:	ISSUE REQUEST LETTERS (104E)
Date Started:	/ /

SAN GABRIEL VALLEY (AREA 1) (Continued) **1000114959**

Date Completed: 08/01/83
Priority Level: Not reported
Operable Unit: SITEWIDE
Primary Responsibility: Federal Enforcement
Planning Status: Not reported
Urgency Indicator: Not reported
Action Anomaly: Not reported

For detailed financial records, contact EDR for a Site Report.:

Action Code: 001
Action: SITE INSPECTION
Date Started: 03/01/83
Date Completed: 09/01/83
Priority Level: Higher priority for further assessment
Operable Unit: SITEWIDE
Primary Responsibility: State, Fund Financed
Planning Status: Not reported
Urgency Indicator: Not reported
Action Anomaly: Not reported

For detailed financial records, contact EDR for a Site Report.:

Action Code: 002
Action: SITE INSPECTION
Date Started: 03/01/83
Date Completed: 09/01/83
Priority Level: Higher priority for further assessment
Operable Unit: SITEWIDE
Primary Responsibility: EPA Fund-Financed
Planning Status: Not reported
Urgency Indicator: Not reported
Action Anomaly: Not reported

For detailed financial records, contact EDR for a Site Report.:

Action Code: 001
Action: HAZARD RANKING SYSTEM PACKAGE
Date Started: / /
Date Completed: 09/01/83
Priority Level: Not reported
Operable Unit: SITEWIDE
Primary Responsibility: EPA Fund-Financed
Planning Status: Not reported
Urgency Indicator: Not reported
Action Anomaly: Not reported

For detailed financial records, contact EDR for a Site Report.:

Action Code: 001
Action: PRELIMINARY ASSESSMENT
Date Started: / /
Date Completed: 09/01/83
Priority Level: Higher priority for further assessment
Operable Unit: SITEWIDE

SAN GABRIEL VALLEY (AREA 1) (Continued) **1000114959**

Primary Responsibility: EPA Fund-Financed
Planning Status: Not reported
Urgency Indicator: Not reported
Action Anomaly: Not reported

For detailed financial records, contact EDR for a Site Report.:

Action Code: 001
Action: PROPOSAL TO NATIONAL PRIORITIES LIST
Date Started: / /
Date Completed: 09/08/83
Priority Level: Not reported
Operable Unit: SITEWIDE
Primary Responsibility: EPA Fund-Financed
Planning Status: Not reported
Urgency Indicator: Not reported
Action Anomaly: Not reported

For detailed financial records, contact EDR for a Site Report.:

Action Code: 002
Action: ISSUE REQUEST LETTERS (104E)
Date Started: / /
Date Completed: 01/01/84
Priority Level: Not reported
Operable Unit: SITEWIDE
Primary Responsibility: Federal Enforcement
Planning Status: Not reported
Urgency Indicator: Not reported
Action Anomaly: Not reported

For detailed financial records, contact EDR for a Site Report.:

Action Code: 001
Action: Notice Letters Issued
Date Started: / /
Date Completed: 01/12/84
Priority Level: Not reported
Operable Unit: EL MONTE
Primary Responsibility: EPA Fund-Financed
Planning Status: Not reported
Urgency Indicator: Not reported
Action Anomaly: Not reported

For detailed financial records, contact EDR for a Site Report.:

Action Code: 001
Action: FINAL LISTING ON NATIONAL PRIORITIES LIST
Date Started: / /
Date Completed: 05/08/84
Priority Level: Not reported
Operable Unit: SITEWIDE
Primary Responsibility: EPA Fund-Financed
Planning Status: Not reported
Urgency Indicator: Not reported

SAN GABRIEL VALLEY (AREA 1) (Continued) **1000114959**

Action Anomaly: Not reported

For detailed financial records, contact EDR for a Site Report.:

Action Code: 001
Action: COMBINED REMEDIAL INVESTIGATION/FEASIBILITY STUDY
Date Started: 06/13/83
Date Completed: 05/11/84
Priority Level: Not reported
Operable Unit: RICHWOOD WATER COMPANY
Primary Responsibility: EPA Fund-Financed
Planning Status: Primary
Urgency Indicator: Not reported
Action Anomaly: Not reported

For detailed financial records, contact EDR for a Site Report.:

Action Code: 001
Action: RECORD OF DECISION
Date Started: / /
Date Completed: 05/11/84
Priority Level: Not reported
Operable Unit: RICHWOOD WATER COMPANY
Primary Responsibility: EPA Fund-Financed
Planning Status: Project Suspended
Urgency Indicator: Not reported
Action Anomaly: Not reported

For detailed financial records, contact EDR for a Site Report.:

Action Code: 002
Action: RECORD OF DECISION AMENDMENT
Date Started: / /
Date Completed: 09/30/87
Priority Level: Not reported
Operable Unit: RICHWOOD WATER COMPANY
Primary Responsibility: EPA Fund-Financed
Planning Status: Not reported
Urgency Indicator: Not reported
Action Anomaly: Not reported

For detailed financial records, contact EDR for a Site Report.:

Action Code: 020
Action: Notice Letters Issued
Date Started: / /
Date Completed: 11/30/87
Priority Level: Not reported
Operable Unit: EL MONTE
Primary Responsibility: EPA Fund-Financed
Planning Status: Not reported
Urgency Indicator: Not reported
Action Anomaly: Not reported

For detailed financial records, contact EDR for a Site Report.:

SAN GABRIEL VALLEY (AREA 1) (Continued) **1000114959**

Action Code:	001
Action:	REMEDIAL DESIGN
Date Started:	09/30/85
Date Completed:	02/04/88
Priority Level:	Not reported
Operable Unit:	RICHWOOD WATER COMPANY
Primary Responsibility:	EPA Fund-Financed
Planning Status:	Primary
Urgency Indicator:	Not reported
Action Anomaly:	Not reported

For detailed financial records, contact EDR for a Site Report.:

Action Code:	004
Action:	COMBINED REMEDIAL INVESTIGATION/FEASIBILITY STUDY
Date Started:	04/01/87
Date Completed:	09/29/88
Priority Level:	Not reported
Operable Unit:	SUBURBAN
Primary Responsibility:	EPA Fund-Financed
Planning Status:	Primary
Urgency Indicator:	Not reported
Action Anomaly:	Not reported

For detailed financial records, contact EDR for a Site Report.:

Action Code:	003
Action:	RECORD OF DECISION
Date Started:	/ /
Date Completed:	09/29/88
Priority Level:	Not reported
Operable Unit:	SUBURBAN
Primary Responsibility:	EPA Fund-Financed
Planning Status:	Project Suspended
Urgency Indicator:	Not reported
Action Anomaly:	Not reported

For detailed financial records, contact EDR for a Site Report.:

Action Code:	003
Action:	ISSUE REQUEST LETTERS (104E)
Date Started:	/ /
Date Completed:	12/30/88
Priority Level:	Not reported
Operable Unit:	SITEWIDE
Primary Responsibility:	Federal Enforcement
Planning Status:	Not reported
Urgency Indicator:	Not reported
Action Anomaly:	Not reported

For detailed financial records, contact EDR for a Site Report.:

Action Code:	006
Action:	Notice Letters Issued
Date Started:	/ /
Date Completed:	03/15/89

SAN GABRIEL VALLEY (AREA 1) (Continued) **1000114959**

Priority Level: Not reported
Operable Unit: EL MONTE
Primary Responsibility: EPA Fund-Financed
Planning Status: Not reported
Urgency Indicator: Not reported
Action Anomaly: Not reported

For detailed financial records, contact EDR for a Site Report.:

Action Code: 001
Action: REMEDIAL ACTION
Date Started: 05/25/88
Date Completed: 03/29/89
Priority Level: Not reported
Operable Unit: RICHWOOD WATER COMPANY
Primary Responsibility: EPA Fund-Financed
Planning Status: Primary
Urgency Indicator: Not reported
Action Anomaly: Not reported

For detailed financial records, contact EDR for a Site Report.:

Action Code: 011
Action: Notice Letters Issued
Date Started: / /
Date Completed: 05/07/90
Priority Level: Not reported
Operable Unit: EL MONTE
Primary Responsibility: EPA Fund-Financed
Planning Status: Not reported
Urgency Indicator: Not reported
Action Anomaly: Not reported

For detailed financial records, contact EDR for a Site Report.:

Action Code: 012
Action: Notice Letters Issued
Date Started: / /
Date Completed: 06/07/90
Priority Level: Not reported
Operable Unit: EL MONTE
Primary Responsibility: EPA Fund-Financed
Planning Status: Not reported
Urgency Indicator: Not reported
Action Anomaly: Not reported

For detailed financial records, contact EDR for a Site Report.:

Action Code: 004
Action: ISSUE REQUEST LETTERS (104E)
Date Started: / /
Date Completed: 06/08/90
Priority Level: Not reported
Operable Unit: SITEWIDE
Primary Responsibility: Federal Enforcement

SAN GABRIEL VALLEY (AREA 1) (Continued) **1000114959**

Planning Status: Not reported
Urgency Indicator: Not reported
Action Anomaly: Not reported

For detailed financial records, contact EDR for a Site Report.:

Action Code: 014
Action: Notice Letters Issued
Date Started: / /
Date Completed: 07/09/90
Priority Level: Not reported
Operable Unit: EL MONTE
Primary Responsibility: EPA Fund-Financed
Planning Status: Not reported
Urgency Indicator: Not reported
Action Anomaly: Not reported

For detailed financial records, contact EDR for a Site Report.:

Action Code: 001
Action: REMOVAL ASSESSMENT
Date Started: 09/19/90
Date Completed: 09/19/90
Priority Level: Not reported
Operable Unit: SITEWIDE
Primary Responsibility: EPA Fund-Financed
Planning Status: Primary
Urgency Indicator: Not reported
Action Anomaly: Not reported

For detailed financial records, contact EDR for a Site Report.:

Action Code: 017
Action: Notice Letters Issued
Date Started: / /
Date Completed: 09/20/90
Priority Level: Not reported
Operable Unit: EL MONTE
Primary Responsibility: EPA Fund-Financed
Planning Status: Not reported
Urgency Indicator: Not reported
Action Anomaly: Not reported

For detailed financial records, contact EDR for a Site Report.:

Action Code: 003
Action: COMBINED REMEDIAL INVESTIGATION/FEASIBILITY STUDY
Date Started: 09/30/85
Date Completed: 09/30/90
Priority Level: Not reported
Operable Unit: EL MONTE
Primary Responsibility: State, Fund Financed
Planning Status: Primary
Urgency Indicator: Not reported
Action Anomaly: Not reported

SAN GABRIEL VALLEY (AREA 1) (Continued) **1000114959**

For detailed financial records, contact EDR for a Site Report.:

Action Code: 019
Action: Notice Letters Issued
Date Started: / /
Date Completed: 10/12/90
Priority Level: Not reported
Operable Unit: EL MONTE
Primary Responsibility: EPA Fund-Financed
Planning Status: Not reported
Urgency Indicator: Not reported
Action Anomaly: Not reported

For detailed financial records, contact EDR for a Site Report.:

Action Code: 021
Action: Notice Letters Issued
Date Started: / /
Date Completed: 12/05/90
Priority Level: Not reported
Operable Unit: EL MONTE
Primary Responsibility: EPA Fund-Financed
Planning Status: Not reported
Urgency Indicator: Not reported
Action Anomaly: Not reported

For detailed financial records, contact EDR for a Site Report.:

Action Code: 022
Action: Notice Letters Issued
Date Started: / /
Date Completed: 12/06/90
Priority Level: Not reported
Operable Unit: EL MONTE
Primary Responsibility: EPA Fund-Financed
Planning Status: Not reported
Urgency Indicator: Not reported
Action Anomaly: Not reported

For detailed financial records, contact EDR for a Site Report.:

Action Code: 023
Action: Notice Letters Issued
Date Started: / /
Date Completed: 12/07/90
Priority Level: Not reported
Operable Unit: EL MONTE
Primary Responsibility: EPA Fund-Financed
Planning Status: Not reported
Urgency Indicator: Not reported
Action Anomaly: Not reported

For detailed financial records, contact EDR for a Site Report.:

SAN GABRIEL VALLEY (AREA 1) (Continued) **1000114959**

Action Code: 003
Action: Notice Letters Issued
Date Started: / /
Date Completed: 02/07/91
Priority Level: Not reported
Operable Unit: EL MONTE
Primary Responsibility: EPA Fund-Financed
Planning Status: Not reported
Urgency Indicator: Not reported
Action Anomaly: Not reported

For detailed financial records, contact EDR for a Site Report.:

Action Code: 005
Action: Notice Letters Issued
Date Started: / /
Date Completed: 03/06/91
Priority Level: Not reported
Operable Unit: EL MONTE
Primary Responsibility: EPA Fund-Financed
Planning Status: Not reported
Urgency Indicator: Not reported
Action Anomaly: Not reported

For detailed financial records, contact EDR for a Site Report.:

Action Code: 007
Action: Notice Letters Issued
Date Started: / /
Date Completed: 03/15/91
Priority Level: Not reported
Operable Unit: EL MONTE
Primary Responsibility: EPA Fund-Financed
Planning Status: Not reported
Urgency Indicator: Not reported
Action Anomaly: Not reported

For detailed financial records, contact EDR for a Site Report.:

Action Code: 002
Action: REMEDIAL DESIGN
Date Started: 09/14/88
Date Completed: 06/13/91
Priority Level: Not reported
Operable Unit: SUBURBAN
Primary Responsibility: EPA Fund-Financed
Planning Status: Primary
Urgency Indicator: Not reported
Action Anomaly: Not reported

For detailed financial records, contact EDR for a Site Report.:

Action Code: 003
Action: ADMINISTRATIVE RECORDS
Date Started: 06/25/91
Date Completed: 06/25/91

SAN GABRIEL VALLEY (AREA 1) (Continued) **1000114959**

Priority Level: Admin Record Compiled for a Remedial Event
Operable Unit: SUBURBAN
Primary Responsibility: EPA Fund-Financed
Planning Status: Primary
Urgency Indicator: Not reported
Action Anomaly: Not reported

For detailed financial records, contact EDR for a Site Report.:

Action Code: 013
Action: Notice Letters Issued
Date Started: / /
Date Completed: 07/03/91
Priority Level: Not reported
Operable Unit: EL MONTE
Primary Responsibility: EPA Fund-Financed
Planning Status: Not reported
Urgency Indicator: Not reported
Action Anomaly: Not reported

For detailed financial records, contact EDR for a Site Report.:

Action Code: 015
Action: Notice Letters Issued
Date Started: / /
Date Completed: 07/09/91
Priority Level: Not reported
Operable Unit: EL MONTE
Primary Responsibility: EPA Fund-Financed
Planning Status: Not reported
Urgency Indicator: Not reported
Action Anomaly: Not reported

For detailed financial records, contact EDR for a Site Report.:

Action Code: 003
Action: REMEDIAL DESIGN
Date Started: 09/14/88
Date Completed: 07/18/91
Priority Level: Not reported
Operable Unit: SUBURBAN
Primary Responsibility: EPA Fund-Financed
Planning Status: Primary
Urgency Indicator: Not reported
Action Anomaly: Not reported

For detailed financial records, contact EDR for a Site Report.:

Action Code: 018
Action: Notice Letters Issued
Date Started: / /
Date Completed: 09/26/91
Priority Level: Not reported
Operable Unit: EL MONTE
Primary Responsibility: EPA Fund-Financed
Planning Status: Not reported

SAN GABRIEL VALLEY (AREA 1) (Continued) **1000114959**

Urgency Indicator: Not reported
Action Anomaly: Not reported

For detailed financial records, contact EDR for a Site Report.:

Action Code: 002
Action: UNILATERAL ADMIN ORDER
Date Started: / /
Date Completed: 10/29/91
Priority Level: Not reported
Operable Unit: SITEWIDE
Primary Responsibility: Federal Enforcement
Planning Status: Primary
Urgency Indicator: Not reported
Action Anomaly: Not reported

For detailed financial records, contact EDR for a Site Report.:

Action Code: 002
Action: REMOVAL ASSESSMENT
Date Started: 12/27/91
Date Completed: 12/27/91
Priority Level: Not reported
Operable Unit: SITEWIDE
Primary Responsibility: EPA Fund-Financed
Planning Status: Primary
Urgency Indicator: Not reported
Action Anomaly: Not reported

For detailed financial records, contact EDR for a Site Report.:

Action Code: 001
Action: RISK/HEALTH ASSESSMENT
Date Started: / /
Date Completed: 09/16/92
Priority Level: Not reported
Operable Unit: EL MONTE
Primary Responsibility: EPA Fund-Financed
Planning Status: Not reported
Urgency Indicator: Not reported
Action Anomaly: Not reported

For detailed financial records, contact EDR for a Site Report.:

Action Code: 001
Action: ECOLOGICAL RISK ASSESSMENT
Date Started: / /
Date Completed: 09/16/92
Priority Level: Not reported
Operable Unit: EL MONTE
Primary Responsibility: EPA Fund-Financed
Planning Status: Not reported
Urgency Indicator: Not reported
Action Anomaly: Not reported

SAN GABRIEL VALLEY (AREA 1) (Continued) **1000114959**

For detailed financial records, contact EDR for a Site Report.:

Action Code: 002
Action: Notice Letters Issued
Date Started: / /
Date Completed: 01/12/93
Priority Level: Not reported
Operable Unit: EL MONTE
Primary Responsibility: EPA Fund-Financed
Planning Status: Not reported
Urgency Indicator: Not reported
Action Anomaly: Not reported

For detailed financial records, contact EDR for a Site Report.:

Action Code: 004
Action: Notice Letters Issued
Date Started: / /
Date Completed: 02/12/93
Priority Level: Not reported
Operable Unit: EL MONTE
Primary Responsibility: EPA Fund-Financed
Planning Status: Not reported
Urgency Indicator: Not reported
Action Anomaly: Not reported

For detailed financial records, contact EDR for a Site Report.:

Action Code: 005
Action: COMBINED REMEDIAL INVESTIGATION/FEASIBILITY STUDY
Date Started: 04/01/87
Date Completed: 03/31/93
Priority Level: Not reported
Operable Unit: WHITTIER-NARROWS
Primary Responsibility: EPA Fund-Financed
Planning Status: Primary
Urgency Indicator: Not reported
Action Anomaly: Not reported

For detailed financial records, contact EDR for a Site Report.:

Action Code: 004
Action: RECORD OF DECISION
Date Started: / /
Date Completed: 03/31/93
Priority Level: Not reported
Operable Unit: WHITTIER-NARROWS
Primary Responsibility: EPA Fund-Financed
Planning Status: Project Suspended
Urgency Indicator: Not reported
Action Anomaly: Not reported

For detailed financial records, contact EDR for a Site Report.:

Action Code: 002

SAN GABRIEL VALLEY (AREA 1) (Continued) **1000114959**

Action:	Special Notice Issued
Date Started:	/ /
Date Completed:	05/26/93
Priority Level:	Not reported
Operable Unit:	EL MONTE
Primary Responsibility:	EPA Fund-Financed
Planning Status:	Not reported
Urgency Indicator:	Not reported
Action Anomaly:	Not reported

For detailed financial records, contact EDR for a Site Report.:

Action Code:	001
Action:	RECORD OF DECISION AMENDMENT
Date Started:	/ /
Date Completed:	09/22/93
Priority Level:	Not reported
Operable Unit:	SUBURBAN
Primary Responsibility:	EPA Fund-Financed
Planning Status:	Not reported
Urgency Indicator:	Not reported
Action Anomaly:	Not reported

For detailed financial records, contact EDR for a Site Report.:

Action Code:	001
Action:	Special Notice Issued
Date Started:	/ /
Date Completed:	02/03/94
Priority Level:	Not reported
Operable Unit:	EL MONTE
Primary Responsibility:	EPA Fund-Financed
Planning Status:	Not reported
Urgency Indicator:	Not reported
Action Anomaly:	Not reported

For detailed financial records, contact EDR for a Site Report.:

Action Code:	001
Action:	NATIONAL PRIORITIES LIST RESPONSIBLE PARTY SEARCH
Date Started:	09/30/84
Date Completed:	07/01/94
Priority Level:	Not reported
Operable Unit:	SITEWIDE
Primary Responsibility:	Federal Enforcement
Planning Status:	Primary
Urgency Indicator:	Not reported
Action Anomaly:	Not reported

For detailed financial records, contact EDR for a Site Report.:

Action Code:	002
Action:	NATIONAL PRIORITIES LIST RESPONSIBLE PARTY SEARCH
Date Started:	01/30/89
Date Completed:	07/01/94
Priority Level:	Not reported

SAN GABRIEL VALLEY (AREA 1) (Continued) **1000114959**

Operable Unit: SITEWIDE
Primary Responsibility: State Enforcement
Planning Status: Primary
Urgency Indicator: Not reported
Action Anomaly: Not reported

For detailed financial records, contact EDR for a Site Report.:

Action Code: 001
Action: REMEDIAL INVESTIGATION/FEASIBILITY STUDY NEGOTIATIONS
Date Started: 10/17/94
Date Completed: 03/16/95
Priority Level: Not reported
Operable Unit: EL MONTE
Primary Responsibility: Federal Enforcement
Planning Status: Primary
Urgency Indicator: Not reported
Action Anomaly: Not reported

For detailed financial records, contact EDR for a Site Report.:

Action Code: 001
Action: ADMINISTRATIVE ORDER ON CONSENT
Date Started: / /
Date Completed: 03/16/95
Priority Level: Not reported
Operable Unit: EL MONTE
Primary Responsibility: Federal Enforcement
Planning Status: Primary
Urgency Indicator: Not reported
Action Anomaly: Not reported

For detailed financial records, contact EDR for a Site Report.:

Action Code: 008
Action: Notice Letters Issued
Date Started: / /
Date Completed: 04/13/95
Priority Level: Not reported
Operable Unit: EL MONTE
Primary Responsibility: EPA Fund-Financed
Planning Status: Not reported
Urgency Indicator: Not reported
Action Anomaly: Not reported

For detailed financial records, contact EDR for a Site Report.:

Action Code: 009
Action: Notice Letters Issued
Date Started: / /
Date Completed: 04/20/95
Priority Level: Not reported
Operable Unit: EL MONTE
Primary Responsibility: EPA Fund-Financed
Planning Status: Not reported
Urgency Indicator: Not reported
Action Anomaly: Not reported

SAN GABRIEL VALLEY (AREA 1) (Continued) **1000114959**

For detailed financial records, contact EDR for a Site Report.:

Action Code: 010
Action: Notice Letters Issued
Date Started: / /
Date Completed: 05/05/95
Priority Level: Not reported
Operable Unit: EL MONTE
Primary Responsibility: EPA Fund-Financed
Planning Status: Not reported
Urgency Indicator: Not reported
Action Anomaly: Not reported

For detailed financial records, contact EDR for a Site Report.:

Action Code: 004
Action: ADMINISTRATIVE ORDER ON CONSENT
Date Started: / /
Date Completed: 05/26/95
Priority Level: Not reported
Operable Unit: SITEWIDE
Primary Responsibility: Federal Enforcement
Planning Status: Primary
Urgency Indicator: Not reported
Action Anomaly: Not reported

For detailed financial records, contact EDR for a Site Report.:

Action Code: 001
Action: UNILATERAL ADMIN ORDER
Date Started: / /
Date Completed: 05/31/95
Priority Level: Not reported
Operable Unit: SITEWIDE
Primary Responsibility: Federal Enforcement
Planning Status: Primary
Urgency Indicator: Not reported
Action Anomaly: Not reported

For detailed financial records, contact EDR for a Site Report.:

Action Code: 002
Action: REMEDIAL INVESTIGATION/FEASIBILITY STUDY NEGOTIATIONS
Date Started: 06/28/95
Date Completed: 07/25/95
Priority Level: Not reported
Operable Unit: SITEWIDE
Primary Responsibility: Federal Enforcement
Planning Status: Primary
Urgency Indicator: Not reported
Action Anomaly: Not reported

For detailed financial records, contact EDR for a Site Report.:

SAN GABRIEL VALLEY (AREA 1) (Continued) **1000114959**

Action Code: 002
Action: ADMINISTRATIVE ORDER ON CONSENT
Date Started: / /
Date Completed: 07/25/95
Priority Level: Not reported
Operable Unit: SITEWIDE
Primary Responsibility: Federal Enforcement
Planning Status: Primary
Urgency Indicator: Not reported
Action Anomaly: Not reported

For detailed financial records, contact EDR for a Site Report.:

Action Code: 016
Action: Notice Letters Issued
Date Started: / /
Date Completed: 08/18/95
Priority Level: Not reported
Operable Unit: EL MONTE
Primary Responsibility: EPA Fund-Financed
Planning Status: Not reported
Urgency Indicator: Not reported
Action Anomaly: Not reported

For detailed financial records, contact EDR for a Site Report.:

Action Code: 001
Action: LONG TERM RESPONSE ACTION
Date Started: 04/16/90
Date Completed: 05/25/98
Priority Level: Not reported
Operable Unit: RICHWOOD WATER COMPANY
Primary Responsibility: State, Fund Financed
Planning Status: Primary
Urgency Indicator: Not reported
Action Anomaly: Not reported

For detailed financial records, contact EDR for a Site Report.:

Action Code: 001
Action: POTENTIALLY RESPONSIBLE PARTY REMEDIAL INVESTIGATION/FEASIBILITY STUDY
Date Started: 03/16/95
Date Completed: 06/23/99
Priority Level: Not reported
Operable Unit: EL MONTE
Primary Responsibility: Responsible Party
Planning Status: Primary
Urgency Indicator: Not reported
Action Anomaly: Not reported

For detailed financial records, contact EDR for a Site Report.:

Action Code: 005
Action: RECORD OF DECISION
Date Started: / /
Date Completed: 06/23/99

SAN GABRIEL VALLEY (AREA 1) (Continued) **1000114959**

Priority Level: Not reported
Operable Unit: EL MONTE
Primary Responsibility: EPA Fund-Financed
Planning Status: Primary
Urgency Indicator: Not reported
Action Anomaly: Not reported

For detailed financial records, contact EDR for a Site Report.:

Action Code: 006
Action: COMBINED REMEDIAL INVESTIGATION/FEASIBILITY STUDY
Date Started: 03/27/97
Date Completed: 11/10/99
Priority Level: Not reported
Operable Unit: WHITTIER-NARROWS
Primary Responsibility: EPA Fund-Financed
Planning Status: Primary
Urgency Indicator: Not reported
Action Anomaly: Not reported

For detailed financial records, contact EDR for a Site Report.:

Action Code: 003
Action: RECORD OF DECISION AMENDMENT
Date Started: / /
Date Completed: 11/10/99
Priority Level: Not reported
Operable Unit: WHITTIER-NARROWS
Primary Responsibility: EPA Fund-Financed
Planning Status: Not reported
Urgency Indicator: Not reported
Action Anomaly: Not reported

For detailed financial records, contact EDR for a Site Report.:

Action Code: 002
Action: POTENTIALLY RESPONSIBLE PARTY REMEDIAL INVESTIGATION/FEASIBILITY STUDY
Date Started: 07/25/95
Date Completed: 09/29/00
Priority Level: Not reported
Operable Unit: SOUTH EL MONTE
Primary Responsibility: Responsible Party
Planning Status: Primary
Urgency Indicator: Not reported
Action Anomaly: Not reported

For detailed financial records, contact EDR for a Site Report.:

Action Code: 006
Action: RECORD OF DECISION
Date Started: / /
Date Completed: 09/29/00
Priority Level: Not reported
Operable Unit: SOUTH EL MONTE
Primary Responsibility: Federal Enforcement
Planning Status: Primary

SAN GABRIEL VALLEY (AREA 1) (Continued) **1000114959**

Urgency Indicator: Not reported
Action Anomaly: Not reported

For detailed financial records, contact EDR for a Site Report.:

Action Code: 001
Action: CLAIM IN BANKRUPTCY PROCEEDING
Date Started: 06/30/99
Date Completed: 08/06/01
Priority Level: Not reported
Operable Unit: SITEWIDE
Primary Responsibility: Federal Enforcement
Planning Status: Not reported
Urgency Indicator: Not reported
Action Anomaly: Not reported

For detailed financial records, contact EDR for a Site Report.:

Action Code: 004
Action: REMEDIAL DESIGN
Date Started: 04/05/99
Date Completed: 03/29/02
Priority Level: Not reported
Operable Unit: WHITTIER-NARROWS
Primary Responsibility: EPA Fund-Financed
Planning Status: Primary
Urgency Indicator: Not reported
Action Anomaly: Not reported

For detailed financial records, contact EDR for a Site Report.:

Action Code: 002
Action: Lodged By DOJ
Date Started: / /
Date Completed: 04/22/02
Priority Level: Not reported
Operable Unit: SITEWIDE
Primary Responsibility: Federal Enforcement
Planning Status: Not reported
Urgency Indicator: Not reported
Action Anomaly: Not reported

For detailed financial records, contact EDR for a Site Report.:

Action Code: 001
Action: Lodged By DOJ
Date Started: / /
Date Completed: 04/22/02
Priority Level: Not reported
Operable Unit: SUBURBAN
Primary Responsibility: Federal Enforcement
Planning Status: Not reported
Urgency Indicator: Not reported
Action Anomaly: Not reported

For detailed financial records, contact EDR for a Site Report.:

SAN GABRIEL VALLEY (AREA 1) (Continued) **1000114959**

Action Code: 001
Action: Explanation Of Significant Differences
Date Started: / /
Date Completed: 08/22/02
Priority Level: Not reported
Operable Unit: EL MONTE
Primary Responsibility: Not reported
Planning Status: Not reported
Urgency Indicator: Not reported
Action Anomaly: Not reported

For detailed financial records, contact EDR for a Site Report.:

Action Code: 002
Action: CONSENT DECREE
Date Started: 08/20/96
Date Completed: 10/16/02
Priority Level: Not reported
Operable Unit: SITEWIDE
Primary Responsibility: Federal Enforcement
Planning Status: Not reported
Urgency Indicator: Not reported
Action Anomaly: Not reported

For detailed financial records, contact EDR for a Site Report.:

Action Code: 001
Action: CONSENT DECREE
Date Started: 09/25/01
Date Completed: 10/16/02
Priority Level: Not reported
Operable Unit: SUBURBAN
Primary Responsibility: Federal Enforcement
Planning Status: Not reported
Urgency Indicator: Not reported
Action Anomaly: Not reported

For detailed financial records, contact EDR for a Site Report.:

Action Code: 001
Action: OPERATIONAL & FUNCTIONAL
Date Started: 05/16/03
Date Completed: 05/16/03
Priority Level: Not reported
Operable Unit: WHITTIER-NARROWS
Primary Responsibility: EPA Fund-Financed
Planning Status: Not reported
Urgency Indicator: Not reported
Action Anomaly: Not reported

For detailed financial records, contact EDR for a Site Report.:

Action Code: 004
Action: REMEDIAL DESIGN/REMEDIAL ACTION NEGOTIATIONS
Date Started: 03/28/02

SAN GABRIEL VALLEY (AREA 1) (Continued) **1000114959**

Date Completed: 08/28/03
Priority Level: Not reported
Operable Unit: SOUTH EL MONTE
Primary Responsibility: Federal Enforcement
Planning Status: Primary
Urgency Indicator: Not reported
Action Anomaly: Not reported

For detailed financial records, contact EDR for a Site Report.:

Action Code: 003
Action: UNILATERAL ADMIN ORDER
Date Started: / /
Date Completed: 08/28/03
Priority Level: Not reported
Operable Unit: SOUTH EL MONTE
Primary Responsibility: Federal Enforcement
Planning Status: Not reported
Urgency Indicator: Not reported
Action Anomaly: Not reported

For detailed financial records, contact EDR for a Site Report.:

Action Code: 001
Action: Notice of Intent by All Parties
Date Started: / /
Date Completed: 09/22/03
Priority Level: Not reported
Operable Unit: SOUTH EL MONTE
Primary Responsibility: Federal Enforcement
Planning Status: Not reported
Urgency Indicator: Not reported
Action Anomaly: Not reported

For detailed financial records, contact EDR for a Site Report.:

Action Code: 002
Action: REMEDIAL ACTION
Date Started: 09/27/00
Date Completed: 09/30/03
Priority Level: Interim RA Report
Operable Unit: WHITTIER-NARROWS
Primary Responsibility: EPA Fund-Financed
Planning Status: Primary
Urgency Indicator: Not reported
Action Anomaly: Not reported

For detailed financial records, contact EDR for a Site Report.:

Action Code: 001
Action: REMEDIAL DESIGN/REMEDIAL ACTION NEGOTIATIONS
Date Started: 07/12/01
Date Completed: 11/14/03
Priority Level: Not reported
Operable Unit: EL MONTE
Primary Responsibility: Federal Enforcement
Planning Status: Primary

SAN GABRIEL VALLEY (AREA 1) (Continued) **1000114959**

Urgency Indicator: Not reported
Action Anomaly: Not reported

For detailed financial records, contact EDR for a Site Report.:

Action Code: 005
Action: Lodged By DOJ
Date Started: / /
Date Completed: 03/05/04
Priority Level: Not reported
Operable Unit: EL MONTE
Primary Responsibility: Federal Enforcement
Planning Status: Not reported
Urgency Indicator: Not reported
Action Anomaly: Not reported

For detailed financial records, contact EDR for a Site Report.:

Action Code: 005
Action: CONSENT DECREE
Date Started: 11/14/03
Date Completed: 04/21/04
Priority Level: Not reported
Operable Unit: EL MONTE
Primary Responsibility: Federal Enforcement
Planning Status: Not reported
Urgency Indicator: Not reported
Action Anomaly: Not reported

For detailed financial records, contact EDR for a Site Report.:

Action Code: 001
Action: POTENTIALLY RESPONSIBLE PARTY REMEDIAL DESIGN
Date Started: 11/14/03
Date Completed: 04/28/05
Priority Level: Not reported
Operable Unit: EL MONTE
Primary Responsibility: Responsible Party
Planning Status: Primary
Urgency Indicator: Not reported
Action Anomaly: Phased Completion

For detailed financial records, contact EDR for a Site Report.:

Action Code: 002
Action: Explanation Of Significant Differences
Date Started: / /
Date Completed: 11/10/05
Priority Level: Not reported
Operable Unit: SOUTH EL MONTE
Primary Responsibility: Federal Enforcement
Planning Status: Primary
Urgency Indicator: Not reported
Action Anomaly: Not reported

For detailed financial records, contact EDR for a Site Report.:

SAN GABRIEL VALLEY (AREA 1) (Continued) **1000114959**

Action Code: 001
Action: STATE SUPPORT AGENCY COOPERATIVE AGREEMENT
Date Started: 01/12/88
Date Completed: 03/31/06
Priority Level: Not reported
Operable Unit: SITEWIDE
Primary Responsibility: EPA Fund-Financed
Planning Status: Primary
Urgency Indicator: Not reported
Action Anomaly: Not reported

For detailed financial records, contact EDR for a Site Report.:

Action Code: 001
Action: FIVE-YEAR REVIEW
Date Started: / /
Date Completed: 09/28/06
Priority Level: Not reported
Operable Unit: WHITTIER-NARROWS
Primary Responsibility: EPA Fund-Financed
Planning Status: Not reported
Urgency Indicator: Not reported
Action Anomaly: Not reported

For detailed financial records, contact EDR for a Site Report.:

Action Code: 005
Action: ADMINISTRATIVE ORDER ON CONSENT
Date Started: / /
Date Completed: 12/18/06
Priority Level: Not reported
Operable Unit: EL MONTE
Primary Responsibility: Federal Enforcement
Planning Status: Not reported
Urgency Indicator: Not reported
Action Anomaly: Not reported

For detailed financial records, contact EDR for a Site Report.:

Action Code: 003
Action: NATIONAL PRIORITIES LIST RESPONSIBLE PARTY SEARCH
Date Started: 03/16/04
Date Completed: 05/18/07
Priority Level: Not reported
Operable Unit: SOUTH EL MONTE
Primary Responsibility: Federal Enforcement
Planning Status: Not reported
Urgency Indicator: Not reported
Action Anomaly: Not reported

For detailed financial records, contact EDR for a Site Report.:

Action Code: 004
Action: Lodged By DOJ
Date Started: / /
Date Completed: 10/23/07
Priority Level: Not reported

SAN GABRIEL VALLEY (AREA 1) (Continued) **1000114959**

Operable Unit: SOUTH EL MONTE
Primary Responsibility: Federal Enforcement
Planning Status: Not reported
Urgency Indicator: Not reported
Action Anomaly: Not reported

For detailed financial records, contact EDR for a Site Report.:

Action Code: 006
Action: Lodged By DOJ
Date Started: / /
Date Completed: 10/23/07
Priority Level: Not reported
Operable Unit: SOUTH EL MONTE
Primary Responsibility: Federal Enforcement
Planning Status: Not reported
Urgency Indicator: Not reported
Action Anomaly: Not reported

For detailed financial records, contact EDR for a Site Report.:

Action Code: 006
Action: CONSENT DECREE
Date Started: 09/18/07
Date Completed: 03/11/08
Priority Level: Not reported
Operable Unit: SOUTH EL MONTE
Primary Responsibility: Federal Enforcement
Planning Status: Not reported
Urgency Indicator: Not reported
Action Anomaly: Not reported

For detailed financial records, contact EDR for a Site Report.:

Action Code: 004
Action: CONSENT DECREE
Date Started: 09/18/07
Date Completed: 04/10/08
Priority Level: Not reported
Operable Unit: SOUTH EL MONTE
Primary Responsibility: Federal Enforcement
Planning Status: Primary
Urgency Indicator: Not reported
Action Anomaly: Not reported

For detailed financial records, contact EDR for a Site Report.:

Action Code: 003
Action: POTENTIALLY RESPONSIBLE PARTY REMEDIAL DESIGN
Date Started: 11/14/03
Date Completed: 05/13/08
Priority Level: Not reported
Operable Unit: EL MONTE EASTSIDE
Primary Responsibility: Responsible Party
Planning Status: Primary

SAN GABRIEL VALLEY (AREA 1) (Continued) **1000114959**

Urgency Indicator: Not reported
Action Anomaly: Phased Start

For detailed financial records, contact EDR for a Site Report.:

Action Code: 004
Action: POTENTIALLY RESPONSIBLE PARTY REMEDIAL DESIGN
Date Started: 11/14/03
Date Completed: 02/09/10
Priority Level: Not reported
Operable Unit: EL MONTE WESTSIDE
Primary Responsibility: Responsible Party
Planning Status: Primary
Urgency Indicator: Not reported
Action Anomaly: Phased Start

For detailed financial records, contact EDR for a Site Report.:

Action Code: 003
Action: STATE SUPPORT AGENCY COOPERATIVE AGREEMENT
Date Started: 09/18/06
Date Completed: 06/30/10
Priority Level: Not reported
Operable Unit: SOUTH EL MONTE
Primary Responsibility: State, Fund Financed
Planning Status: Not reported
Urgency Indicator: Not reported
Action Anomaly: Not reported

For detailed financial records, contact EDR for a Site Report.:

Action Code: 002
Action: STATE SUPPORT AGENCY COOPERATIVE AGREEMENT
Date Started: 09/18/06
Date Completed: 06/30/10
Priority Level: Not reported
Operable Unit: EL MONTE
Primary Responsibility: State, Fund Financed
Planning Status: Not reported
Urgency Indicator: Not reported
Action Anomaly: Not reported

For detailed financial records, contact EDR for a Site Report.:

Action Code: 007
Action: POTENTIALLY RESPONSIBLE PARTY REMEDIAL DESIGN
Date Started: 11/14/03
Date Completed: 09/22/10
Priority Level: Not reported
Operable Unit: EL MONTE EASTSIDE
Primary Responsibility: Responsible Party
Planning Status: Primary
Urgency Indicator: Not reported
Action Anomaly: Not reported

For detailed financial records, contact EDR for a Site Report.:

Action Code: 008
Action: Lodged By DOJ

SAN GABRIEL VALLEY (AREA 1) (Continued) **1000114959**

Date Started:	/ /
Date Completed:	09/24/10
Priority Level:	Not reported
Operable Unit:	SOUTH EL MONTE
Primary Responsibility:	Federal Enforcement
Planning Status:	Not reported
Urgency Indicator:	Not reported
Action Anomaly:	Not reported

For detailed financial records, contact EDR for a Site Report.:

Action Code:	008
Action:	CONSENT DECREE
Date Started:	08/11/10
Date Completed:	03/29/11
Priority Level:	Not reported
Operable Unit:	SOUTH EL MONTE
Primary Responsibility:	Federal Enforcement
Planning Status:	Not reported
Urgency Indicator:	Not reported
Action Anomaly:	Not reported

For detailed financial records, contact EDR for a Site Report.:

Action Code:	011
Action:	Lodged By DOJ
Date Started:	/ /
Date Completed:	07/01/11
Priority Level:	Not reported
Operable Unit:	SOUTH EL MONTE
Primary Responsibility:	Federal Enforcement
Planning Status:	Not reported
Urgency Indicator:	Not reported
Action Anomaly:	Not reported

For detailed financial records, contact EDR for a Site Report.:

Action Code:	007
Action:	Lodged By DOJ
Date Started:	/ /
Date Completed:	07/01/11
Priority Level:	Not reported
Operable Unit:	SOUTH EL MONTE
Primary Responsibility:	Federal Enforcement
Planning Status:	Not reported
Urgency Indicator:	Not reported
Action Anomaly:	Not reported

For detailed financial records, contact EDR for a Site Report.:

Action Code:	010
Action:	Lodged By DOJ
Date Started:	/ /
Date Completed:	07/01/11
Priority Level:	Not reported

SAN GABRIEL VALLEY (AREA 1) (Continued) **1000114959**

Operable Unit: SOUTH EL MONTE
Primary Responsibility: Federal Enforcement
Planning Status: Not reported
Urgency Indicator: Not reported
Action Anomaly: Not reported

For detailed financial records, contact EDR for a Site Report.:

Action Code: 010
Action: CONSENT DECREE
Date Started: 06/30/11
Date Completed: 08/19/11
Priority Level: Not reported
Operable Unit: SOUTH EL MONTE
Primary Responsibility: Federal Enforcement
Planning Status: Not reported
Urgency Indicator: Not reported
Action Anomaly: Not reported

For detailed financial records, contact EDR for a Site Report.:

Action Code: 007
Action: CONSENT DECREE
Date Started: 06/30/11
Date Completed: 08/19/11
Priority Level: Not reported
Operable Unit: SOUTH EL MONTE
Primary Responsibility: Federal Enforcement
Planning Status: Not reported
Urgency Indicator: Not reported
Action Anomaly: Not reported

For detailed financial records, contact EDR for a Site Report.:

Action Code: 002
Action: FIVE-YEAR REVIEW
Date Started: / /
Date Completed: 09/14/11
Priority Level: Not reported
Operable Unit: WHITTIER-NARROWS
Primary Responsibility: EPA Fund-Financed
Planning Status: Primary
Urgency Indicator: Not reported
Action Anomaly: Not reported

For detailed financial records, contact EDR for a Site Report.:

Action Code: 009
Action: Lodged By DOJ
Date Started: / /
Date Completed: 02/22/12
Priority Level: Not reported
Operable Unit: SOUTH EL MONTE
Primary Responsibility: Federal Enforcement
Planning Status: Not reported

SAN GABRIEL VALLEY (AREA 1) (Continued) **1000114959**

Urgency Indicator: Not reported
Action Anomaly: Not reported

For detailed financial records, contact EDR for a Site Report.:

Action Code: 009
Action: CONSENT DECREE
Date Started: / /
Date Completed: 04/13/12
Priority Level: Not reported
Operable Unit: SOUTH EL MONTE
Primary Responsibility: Federal Enforcement
Planning Status: Not reported
Urgency Indicator: Not reported
Action Anomaly: Not reported

For detailed financial records, contact EDR for a Site Report.:

Action Code: 012
Action: Lodged By DOJ
Date Started: / /
Date Completed: 05/15/12
Priority Level: Not reported
Operable Unit: SOUTH EL MONTE
Primary Responsibility: Federal Enforcement
Planning Status: Not reported
Urgency Indicator: Not reported
Action Anomaly: Not reported

For detailed financial records, contact EDR for a Site Report.:

Action Code: 013
Action: Lodged By DOJ
Date Started: / /
Date Completed: 05/15/12
Priority Level: Not reported
Operable Unit: SOUTH EL MONTE
Primary Responsibility: Federal Enforcement
Planning Status: Not reported
Urgency Indicator: Not reported
Action Anomaly: Not reported

For detailed financial records, contact EDR for a Site Report.:

Action Code: 011
Action: CONSENT DECREE
Date Started: / /
Date Completed: 07/11/12
Priority Level: Not reported
Operable Unit: SOUTH EL MONTE
Primary Responsibility: Federal Enforcement
Planning Status: Not reported
Urgency Indicator: Not reported
Action Anomaly: Not reported

SAN GABRIEL VALLEY (AREA 1) (Continued) **1000114959**

For detailed financial records, contact EDR for a Site Report.:

Action Code: 012
Action: CONSENT DECREE
Date Started: / /
Date Completed: 07/11/12
Priority Level: Not reported
Operable Unit: SOUTH EL MONTE
Primary Responsibility: Federal Enforcement
Planning Status: Not reported
Urgency Indicator: Not reported
Action Anomaly: Not reported

For detailed financial records, contact EDR for a Site Report.:

Action Code: 014
Action: Lodged By DOJ
Date Started: / /
Date Completed: 10/26/12
Priority Level: Not reported
Operable Unit: SOUTH EL MONTE
Primary Responsibility: Federal Enforcement
Planning Status: Not reported
Urgency Indicator: Not reported
Action Anomaly: Not reported

For detailed financial records, contact EDR for a Site Report.:

Action Code: 013
Action: CONSENT DECREE
Date Started: / /
Date Completed: 12/14/12
Priority Level: Not reported
Operable Unit: SOUTH EL MONTE
Primary Responsibility: Federal Enforcement
Planning Status: Not reported
Urgency Indicator: Not reported
Action Anomaly: Not reported

For detailed financial records, contact EDR for a Site Report.:

Action Code: 002
Action: COMBINED REMEDIAL INVESTIGATION/FEASIBILITY STUDY
Date Started: 06/13/84
Date Completed: / /
Priority Level: Not reported
Operable Unit: SITEWIDE
Primary Responsibility: EPA Fund-Financed
Planning Status: Primary
Urgency Indicator: Not reported
Action Anomaly: Not reported

For detailed financial records, contact EDR for a Site Report.:

Action Code: 008

SAN GABRIEL VALLEY (AREA 1) (Continued) **1000114959**

Action:	COMBINED REMEDIAL INVESTIGATION/FEASIBILITY STUDY
Date Started:	04/01/87
Date Completed:	/ /
Priority Level:	Not reported
Operable Unit:	BASIN-WIDE
Primary Responsibility:	EPA Fund-Financed
Planning Status:	Not reported
Urgency Indicator:	Not reported
Action Anomaly:	Not reported

For detailed financial records, contact EDR for a Site Report.:

Action Code:	001
Action:	TECHNICAL ASSISTANCE
Date Started:	09/15/89
Date Completed:	/ /
Priority Level:	Not reported
Operable Unit:	EL MONTE
Primary Responsibility:	EPA Fund-Financed
Planning Status:	Not reported
Urgency Indicator:	Not reported
Action Anomaly:	Not reported

For detailed financial records, contact EDR for a Site Report.:

Action Code:	002
Action:	LONG TERM RESPONSE ACTION
Date Started:	05/16/03
Date Completed:	/ /
Priority Level:	Not reported
Operable Unit:	WHITTIER-NARROWS
Primary Responsibility:	EPA Fund-Financed
Planning Status:	Not reported
Urgency Indicator:	Not reported
Action Anomaly:	Not reported

For detailed financial records, contact EDR for a Site Report.:

Action Code:	002
Action:	POTENTIALLY RESPONSIBLE PARTY REMEDIAL DESIGN
Date Started:	09/22/03
Date Completed:	/ /
Priority Level:	Not reported
Operable Unit:	SOUTH EL MONTE
Primary Responsibility:	Responsible Party
Planning Status:	Primary
Urgency Indicator:	Not reported
Action Anomaly:	Original Action Take Over

For detailed financial records, contact EDR for a Site Report.:

Action Code:	001
Action:	POTENTIALLY RESPONSIBLE PARTY REMEDIAL ACTION
Date Started:	05/13/08
Date Completed:	/ /
Priority Level:	Not reported
Operable Unit:	EL MONTE EASTSIDE
Primary Responsibility:	Responsible Party
Planning Status:	Primary

SAN GABRIEL VALLEY (AREA 1) (Continued) **1000114959**

Urgency Indicator: Not reported
Action Anomaly: Not reported

For detailed financial records, contact EDR for a Site Report.:

Action Code: 003
Action: REMEDIAL ACTION
Date Started: 08/07/08
Date Completed: / /
Priority Level: Not reported
Operable Unit: SOUTH EL MONTE
Primary Responsibility: Special Account Financed Action - EPA
Planning Status: Primary
Urgency Indicator: Long Term Action
Action Anomaly: Not reported

For detailed financial records, contact EDR for a Site Report.:

Action Code: 003
Action: POTENTIALLY RESPONSIBLE PARTY REMEDIAL ACTION
Date Started: 02/09/10
Date Completed: / /
Priority Level: Not reported
Operable Unit: EL MONTE WESTSIDE
Primary Responsibility: Responsible Party
Planning Status: Primary
Urgency Indicator: Not reported
Action Anomaly: Not reported

For detailed financial records, contact EDR for a Site Report.:

Action Code: 001
Action: REMEDIAL INVESTIGATION
Date Started: 07/14/10
Date Completed: / /
Priority Level: Not reported
Operable Unit: SOUTH EL MONTE
Primary Responsibility: EPA Fund-Financed
Planning Status: Primary
Urgency Indicator: Not reported
Action Anomaly: Not reported

For detailed financial records, contact EDR for a Site Report.:

Action Code: 006
Action: POTENTIALLY RESPONSIBLE PARTY REMEDIAL ACTION
Date Started: 09/22/10
Date Completed: / /
Priority Level: Not reported
Operable Unit: EL MONTE EASTSIDE
Primary Responsibility: Responsible Party
Planning Status: Primary
Urgency Indicator: Not reported
Action Anomaly: Not reported

For detailed financial records, contact EDR for a Site Report.:

Action Code: 002
Action: POTENTIALLY RESPONSIBLE PARTY REMEDIAL ACTION

SAN GABRIEL VALLEY (AREA 1) (Continued) **1000114959**

Date Started: 06/20/11
Date Completed: / /
Priority Level: Not reported
Operable Unit: SOUTH EL MONTE
Primary Responsibility: Responsible Party
Planning Status: Primary
Urgency Indicator: Not reported
Action Anomaly: Other Start and Completion Anomaly

For detailed financial records, contact EDR for a Site Report.:

Federal Register Details:
Fed Register Date: 05/08/84
Fed Register Volume: 49
Page Number: 19480

Fed Register Date: 09/08/83
Fed Register Volume: 48
Page Number: 40674

Click this hyperlink while viewing on your computer to access
7219 additional US CERCLIS Financial: record(s) in the EDR Site Report.

US ENG CONTROLS:
EPA ID: CAD980677355
Site ID: 0901951
Name: SAN GABRIEL VALLEY (AREA 1)
Address: PECK RD & REAL
EL MONTE, CA 91733
EPA Region: 09
County: LOS ANGELES
Event Code: Not reported
Actual Date: 12/31/05

Action ID: 001
Action Name: Explanation Of Significant Differences
Action Completion date: 08/22/02
Operable Unit: 01
Contaminated Media : Groundwater
Engineering Control: Biological Treatment, (N.O.S.)

Action ID: 001
Action Name: Explanation Of Significant Differences
Action Completion date: 08/22/02
Operable Unit: 01
Contaminated Media : Groundwater
Engineering Control: Ion Exchange

Action ID: 001
Action Name: Explanation Of Significant Differences
Action Completion date: 08/22/02
Operable Unit: 01
Contaminated Media : Groundwater
Engineering Control: UV Oxidation

Action ID: 002
Action Name: Explanation Of Significant Differences

SAN GABRIEL VALLEY (AREA 1) (Continued) **1000114959**

Action Completion date: 11/10/05
Operable Unit: 05
Contaminated Media : Groundwater
Engineering Control: Biological Treatment, (Ex-Situ)

Action ID: 002
Action Name: Explanation Of Significant Differences
Action Completion date: 11/10/05
Operable Unit: 05
Contaminated Media : Groundwater
Engineering Control: Ion Exchange

Action ID: 001
Action Name: RECORD OF DECISION
Action Completion date: 05/11/84
Operable Unit: 03
Contaminated Media : Groundwater
Engineering Control: Air Stripping

Action ID: 001
Action Name: RECORD OF DECISION
Action Completion date: 05/11/84
Operable Unit: 03
Contaminated Media : Groundwater
Engineering Control: Flocculation

Action ID: 001
Action Name: RECORD OF DECISION
Action Completion date: 05/11/84
Operable Unit: 03
Contaminated Media : Groundwater
Engineering Control: Monitoring

Action ID: 001
Action Name: RECORD OF DECISION
Action Completion date: 05/11/84
Operable Unit: 03
Contaminated Media : Groundwater
Engineering Control: Operations & Maintenance (O&M)

Action ID: 003
Action Name: RECORD OF DECISION
Action Completion date: 09/29/88
Operable Unit: 04
Contaminated Media : Groundwater
Engineering Control: Air Stripping

Action ID: 003
Action Name: RECORD OF DECISION
Action Completion date: 09/29/88
Operable Unit: 04
Contaminated Media : Groundwater
Engineering Control: Extraction

Action ID: 003
Action Name: RECORD OF DECISION
Action Completion date: 09/29/88

SAN GABRIEL VALLEY (AREA 1) (Continued) **1000114959**

Operable Unit: 04
Contaminated Media : Groundwater
Engineering Control: Reuse as Drinking Water

Action ID: 003
Action Name: RECORD OF DECISION
Action Completion date: 09/29/88
Operable Unit: 04
Contaminated Media : Groundwater
Engineering Control: Treatment, (N.O.S.)

Action ID: 004
Action Name: RECORD OF DECISION
Action Completion date: 03/31/93
Operable Unit: 02
Contaminated Media : Groundwater
Engineering Control: Monitoring

Action ID: 005
Action Name: RECORD OF DECISION
Action Completion date: 06/23/99
Operable Unit: 01
Contaminated Media : Groundwater
Engineering Control: Air Stripping

Action ID: 005
Action Name: RECORD OF DECISION
Action Completion date: 06/23/99
Operable Unit: 01
Contaminated Media : Groundwater
Engineering Control: Carbon Adsorption

Action ID: 005
Action Name: RECORD OF DECISION
Action Completion date: 06/23/99
Operable Unit: 01
Contaminated Media : Groundwater
Engineering Control: Discharge

Action ID: 005
Action Name: RECORD OF DECISION
Action Completion date: 06/23/99
Operable Unit: 01
Contaminated Media : Groundwater
Engineering Control: Extraction

Action ID: 005
Action Name: RECORD OF DECISION
Action Completion date: 06/23/99
Operable Unit: 01
Contaminated Media : Groundwater
Engineering Control: Monitoring

Action ID: 005
Action Name: RECORD OF DECISION
Action Completion date: 06/23/99
Operable Unit: 01

SAN GABRIEL VALLEY (AREA 1) (Continued) **1000114959**

Contaminated Media : Groundwater
Engineering Control: Natural Attenuation

Action ID: 005
Action Name: RECORD OF DECISION
Action Completion date: 06/23/99
Operable Unit: 01
Contaminated Media : Groundwater
Engineering Control: Reverse Osmosis

Action ID: 006
Action Name: RECORD OF DECISION
Action Completion date: 09/29/00
Operable Unit: 05
Contaminated Media : Groundwater
Engineering Control: Air Stripping

Action ID: 006
Action Name: RECORD OF DECISION
Action Completion date: 09/29/00
Operable Unit: 05
Contaminated Media : Groundwater
Engineering Control: Carbon Adsorption

Action ID: 001
Action Name: ROD Amendment
Action Completion date: 09/22/93
Operable Unit: 04
Contaminated Media : Groundwater
Engineering Control: Discharge

Action ID: 001
Action Name: ROD Amendment
Action Completion date: 09/22/93
Operable Unit: 04
Contaminated Media : Groundwater
Engineering Control: Extraction

Action ID: 001
Action Name: ROD Amendment
Action Completion date: 09/22/93
Operable Unit: 04
Contaminated Media : Groundwater
Engineering Control: Flocculation

Action ID: 001
Action Name: ROD Amendment
Action Completion date: 09/22/93
Operable Unit: 04
Contaminated Media : Groundwater
Engineering Control: Liquid Phase Carbon Adsorption

Action ID: 001
Action Name: ROD Amendment
Action Completion date: 09/22/93
Operable Unit: 04
Contaminated Media : Groundwater

SAN GABRIEL VALLEY (AREA 1) (Continued) **1000114959**

Engineering Control: Operations & Maintenance (O&M)

Action ID: 002
Action Name: ROD Amendment
Action Completion date: 09/30/87
Operable Unit: 03
Contaminated Media : Groundwater
Engineering Control: Carbon Adsorption

Action ID: 003
Action Name: ROD Amendment
Action Completion date: 11/10/99
Operable Unit: 02
Contaminated Media : Groundwater
Engineering Control: Air Stripping

Action ID: 003
Action Name: ROD Amendment
Action Completion date: 11/10/99
Operable Unit: 02
Contaminated Media : Groundwater
Engineering Control: Discharge

Action ID: 003
Action Name: ROD Amendment
Action Completion date: 11/10/99
Operable Unit: 02
Contaminated Media : Groundwater
Engineering Control: Extraction

Action ID: 003
Action Name: ROD Amendment
Action Completion date: 11/10/99
Operable Unit: 02
Contaminated Media : Groundwater
Engineering Control: Monitoring

Action ID: 003
Action Name: ROD Amendment
Action Completion date: 11/10/99
Operable Unit: 02
Contaminated Media : Groundwater
Engineering Control: Treatment, (N.O.S.)

CONSENT:
EPA ID: CAD980677355
Site ID: Not reported
Case Title: Not reported
Court Num: Not reported
District: Not reported
Entered Date: Not reported
Full-text of the consent decree for this site issued by the United States District Court is available from EDR. Contact your EDR Account Executive.

SAN GABRIEL VALLEY (AREA 1) (Continued) **1000114959**

ROD:

Full-text of USEPA Record of Decision(s) is available from EDR.

FINDS:

Registry ID: 110009329538

Environmental Interest/Information System

CERCLIS (Comprehensive Environmental Response, Compensation, and Liability Information System) is the Superfund database that is used to support management in all phases of the Superfund program. The system contains information on all aspects of hazardous waste sites, including an inventory of sites, planned and actual site activities, and financial information.

ICIS (Integrated Compliance Information System) is the Integrated Compliance Information System and provides a database that, when complete, will contain integrated Enforcement and Compliance information across most of EPA's programs. The vision for ICIS is to replace EPA's independent databases that contain Enforcement data with a single repository for that information. Currently, ICIS contains all Federal Administrative and Judicial enforcement actions. This information is maintained in ICIS by EPA in the Regional offices and it Headquarters. A future release of ICIS will replace the Permit Compliance System (PCS) which supports the NPDES and will integrate that information with Federal actions already in the system. ICIS also has the capability to track other activities occurring in the Region that support Compliance and Enforcement programs. These include; Incident Tracking, Compliance Assistance, and Compliance Monitoring.

PRP:

PRP name:
A & B BUS COMPANY
A & J SYSTEMS
A & L MOTOR PARTS, INC.
A&E PLASTICS CO.
A-1 ORNAMENTAL IRON
ABERCROMBIE, DEANNA
ACORN ENGINEERING CO.
ACROMIL
ADAMS AND CAMPBELL COMPANY LTD.
ADAMS AND COLTRIN, INC.
ADAMS FAMILY TRUST
ADVANCED HEAT TECHNOLOGY CORP.
AEROJET ELECTROSYSTEMS
AEROJET-GENERAL CORP.
AEROJET-GENERAL CORP.
AEROJET-GENERAL CORP.
AEROSOL SERVICES COMPANY
AIR DISTRIBUTION PRODUCTS, INC.
AIR DISTRIBUTION PRODUCTS, INC.
AIRCRAFT STAMPING CO
AIRCRAFT STAMPING CO
AIRCRAFT STAMPING COMPANY, INC
ALBERT ALFIERI
ALLEGHENY TECHNOLOGIES

SAN GABRIEL VALLEY (AREA 1) (Continued) **1000114959**

ALLFAST FASTENING SYSTEMS, INC.
ALLIED PHOTO PRODUCTS INC.
ALLSTATE INSURANCE CO.
AMERICAN SHEDS INC.
AMERON, INC
ANDRUSS FAMILY TRUST
ANTHONY MONTES
APW NORTH AMERICA INC.
ARCADIA MACHINE AND TOOL
AREMAC ASSOCIATES
AREMAC ASSOCIATES
AREMAC HEAT TREATING, INC.
AREMAC HEAT TREATING,INC.
ART WEISS
ART WEISS
ART WEISS, INC.
ARTHUR B. SCHULTZ AND JOSEPH POLTORAK
ARTISTIC POLISHING AND PLATING
ARTISTIC POLISHING AND PLATING
ARTISTIC POLISHING AND PLATING
ASSOCIATED ASPHALT PAVING MATERIALS
ASTRO SEAL, INC.
ASTRO SEAL, INC.
ASTRO SEAL, INC.
ASTRO SEAL, INC.
ASTRO SEAL, INC.
ASTRO SEAL, INC.
ASTRO SEAL, INC.
ASTRONAUTIC ENAMELERS
ASTRONAUTIC ENAMELERS
AZUSA LAND RECLAMATION
AZUSA LAND RECLAMATION
AZUSA LAND RECLAMATION
AZUSA ROCK INC.
B&B RED-I-MIX-CONCRETE INC.
B.J.SABIN

Click this hyperlink while viewing on your computer to access
439 additional PRP: record(s) in the EDR Site Report.

1
SSW
< 1/8
0.053 mi.
278 ft.

10018 OBREGON ST
WHITTIER, CA 90606

EDR US Hist Auto Stat **1015121398**
N/A

Relative:
Higher

Actual:
209 ft.

EDR Historical Auto Stations:
Name: ON THE GO AUTO DETAILING
Year: 2001
Address: 10018 OBREGON ST

2
NNE
< 1/8
0.092 mi.
487 ft.

Relative:
Higher

Actual:
215 ft.

YELLOW FREIGHT SYSTEM INC
9933 EAST BEVERLY BLVD
PICO RIVERA, CA 90660

Database(s): RCRA-SQG, FINDS, HIST CORTESE, LUST, UST, HIST UST, SWEEPS UST, LOS ANGELES CO. HMS, WDS

EDR ID Number: 1000291247
EPA ID Number: CAD046444733

RCRA-SQG:

Date form received by agency:	09/01/1996
Facility name:	YELLOW FREIGHT SYSTEM INC
Facility address:	9933 EAST BEVERLY BLVD PICO RIVERA, CA 90660
EPA ID:	CAD046444733
Contact:	Not reported
Contact address:	Not reported Not reported
Contact country:	Not reported
Contact telephone:	Not reported
Contact email:	Not reported
EPA Region:	09
Classification:	Small Small Quantity Generator
Description:	Handler: generates more than 100 and less than 1000 kg of hazardous waste during any calendar month and accumulates less than 6000 kg of hazardous waste at any time; or generates 100 kg or less of hazardous waste during any calendar month, and accumulates more than 1000 kg of hazardous waste at any time

Owner/Operator Summary:

Owner/operator name:	NOT REQUIRED
Owner/operator address:	NOT REQUIRED NOT REQUIRED, ME 99999
Owner/operator country:	Not reported
Owner/operator telephone:	(415) 555-1212
Legal status:	Private
Owner/Operator Type:	Owner
Owner/Op start date:	Not reported
Owner/Op end date:	Not reported

Owner/operator name:	NOT REQUIRED
Owner/operator address:	NOT REQUIRED NOT REQUIRED, ME 99999
Owner/operator country:	Not reported
Owner/operator telephone:	(415) 555-1212
Legal status:	Private
Owner/Operator Type:	Operator
Owner/Op start date:	Not reported
Owner/Op end date:	Not reported

Handler Activities Summary:

U.S. importer of hazardous waste:	No
Mixed waste (haz. and radioactive):	No
Recycler of hazardous waste:	No
Transporter of hazardous waste:	No
Treater, storer or disposer of HW:	No
Underground injection activity:	No

YELLOW FREIGHT SYSTEM INC (Continued) **1000291247**

On-site burner exemption:	No
Furnace exemption:	No
Used oil fuel burner:	No
Used oil processor:	No
User oil refiner:	No
Used oil fuel marketer to burner:	No
Used oil Specification marketer:	No
Used oil transfer facility:	No
Used oil transporter:	No

Historical Generators:

Date form received by agency:	09/12/1985
Facility name:	YELLOW FREIGHT SYSTEM INC
Classification:	Large Quantity Generator

Violation Status: No violations found

FINDS:

Registry ID: 110002646398

Environmental Interest/Information System

RCRAInfo is a national information system that supports the Resource Conservation and Recovery Act (RCRA) program through the tracking of events and activities related to facilities that generate, transport, and treat, store, or dispose of hazardous waste. RCRAInfo allows RCRA program staff to track the notification, permit, compliance, and corrective action activities required under RCRA.

CORTESE:

Region:	CORTESE
Facility County Code:	19
Reg By:	LTNKA
Reg Id:	I-00185

LUST:

Region:	STATE
Global Id:	T0603702685
Latitude:	34.0062873
Longitude:	-118.0668881
Case Type:	LUST Cleanup Site
Status:	Open - Eligible for Closure
Status Date:	12/18/2012
Lead Agency:	LOS ANGELES RWQCB (REGION 4)
Case Worker:	AJL
Local Agency:	LOS ANGELES COUNTY
RB Case Number:	I-00185
LOC Case Number:	Not reported
File Location:	Regional Board
Potential Media Affect:	Aquifer used for drinking water supply
Potential Contaminants of Concern:	Waste Oil / Motor / Hydraulic / Lubricating
Site History:	Not reported

Click here to access the California GeoTracker records for this facility:

YELLOW FREIGHT SYSTEM INC (Continued) **1000291247**

Contact:

Global Id:	T0603702685
Contact Type:	Regional Board Caseworker
Contact Name:	AHMAD J. LAMMA
Organization Name:	LOS ANGELES RWQCB (REGION 4)
Address:	320 West 4th Street Suite 200
City:	Los Angeles
Email:	alamaa@waterboards.ca.gov
Phone Number:	Not reported

Global Id:	T0603702685
Contact Type:	Local Agency Caseworker
Contact Name:	JOHN AWUJO
Organization Name:	LOS ANGELES COUNTY
Address:	900 S FREMONT AVE
City:	ALHAMBRA
Email:	jawujo@dpw.lacounty.gov
Phone Number:	6264583507

Regulatory Activities:

Global Id:	T0603702685
Action Type:	ENFORCEMENT
Date:	06/21/2002
Action:	Staff Letter

Global Id:	T0603702685
Action Type:	RESPONSE
Date:	07/15/2009
Action:	Monitoring Report - Semi-Annually

Global Id:	T0603702685
Action Type:	RESPONSE
Date:	04/15/2003
Action:	Monitoring Report - Quarterly

Global Id:	T0603702685
Action Type:	RESPONSE
Date:	07/15/2003
Action:	Monitoring Report - Quarterly

Global Id:	T0603702685
Action Type:	RESPONSE
Date:	07/31/2002
Action:	Other Report / Document

Global Id:	T0603702685
Action Type:	Other
Date:	01/01/1950
Action:	Leak Discovery

Global Id:	T0603702685
Action Type:	RESPONSE
Date:	04/15/2004
Action:	Monitoring Report - Quarterly

Global Id: T0603702685

YELLOW FREIGHT SYSTEM INC (Continued) **1000291247**

Action Type: ENFORCEMENT
Date: 02/27/2003
Action: 13267 Requirement

Global Id: T0603702685
Action Type: RESPONSE
Date: 01/15/2004
Action: CAP/RAP - Final Remediation / Design Plan

Global Id: T0603702685
Action Type: RESPONSE
Date: 07/15/2002
Action: Monitoring Report - Quarterly

Global Id: T0603702685
Action Type: RESPONSE
Date: 12/08/2010
Action: Tank Removal Report / UST Sampling Report

Global Id: T0603702685
Action Type: Other
Date: 01/01/1950
Action: Leak Reported

Global Id: T0603702685
Action Type: RESPONSE
Date: 01/15/2005
Action: Monitoring Report - Quarterly

Global Id: T0603702685
Action Type: RESPONSE
Date: 01/15/2003
Action: Monitoring Report - Quarterly

Global Id: T0603702685
Action Type: ENFORCEMENT
Date: 06/15/2009
Action: Staff Letter

Global Id: T0603702685
Action Type: RESPONSE
Date: 01/15/2010
Action: Monitoring Report - Quarterly

Global Id: T0603702685
Action Type: RESPONSE
Date: 12/08/2010
Action: Request for Closure

Global Id: T0603702685
Action Type: RESPONSE
Date: 01/15/2011
Action: Monitoring Report - Semi-Annually

Global Id: T0603702685
Action Type: RESPONSE
Date: 10/15/2002

YELLOW FREIGHT SYSTEM INC (Continued) **1000291247**

Action: Monitoring Report - Quarterly

Global Id: T0603702685
Action Type: RESPONSE
Date: 07/15/2003
Action: Soil and Water Investigation Workplan

Global Id: T0603702685
Action Type: RESPONSE
Date: 07/15/2003
Action: Interim Remedial Action Plan

Global Id: T0603702685
Action Type: RESPONSE
Date: 10/15/2003
Action: Soil and Water Investigation Report

Global Id: T0603702685
Action Type: RESPONSE
Date: 07/15/2003
Action: Soil and Water Investigation Report

Global Id: T0603702685
Action Type: ENFORCEMENT
Date: 02/11/2001
Action: Staff Letter

Global Id: T0603702685
Action Type: RESPONSE
Date: 04/15/2004
Action: Soil and Water Investigation Report

LUST REG 4:
Region: 4
Regional Board: 04
County: Los Angeles
Facility Id: I-00185
Status: Remediation Plan
Substance: Motor Oil
Substance Quantity: Not reported
Local Case No: Not reported
Case Type: Groundwater
Abatement Method Used at the Site: Remove Free Product
Global ID: T0603702685
W Global ID: Not reported
Staff: AJL
Local Agency: 19000
Cross Street: 605 FWY
Enforcement Type: DLLET
Date Leak Discovered: 6/18/1987
Date Leak First Reported: 9/24/1987
Date Leak Record Entered: 2/10/1988
Date Confirmation Began: Not reported
Date Leak Stopped: Not reported
Date Case Last Changed on Database: 7/24/2002
Date the Case was Closed: Not reported

YELLOW FREIGHT SYSTEM INC (Continued) **1000291247**

How Leak Discovered: Subsurface Monitoring
How Leak Stopped: Not reported
Cause of Leak: UNK
Leak Source: Piping
Operator: JAVA, JOHN
Water System: Not reported
Well Name: Not reported
Approx. Dist To Production Well (ft): 1545.1237905991709763359382053
Source of Cleanup Funding: Piping
Preliminary Site Assessment Workplan Submitted: 2/12/1997
Preliminary Site Assessment Began: 1/12/1998
Pollution Characterization Began: 3/14/1998
Remediation Plan Submitted: 2/11/2002
Remedial Action Underway: Not reported
Post Remedial Action Monitoring Began: 9/24/1987
Enforcement Action Date: Not reported
Historical Max MTBE Date: 3/19/2004
Hist Max MTBE Conc in Groundwater: 0
Hist Max MTBE Conc in Soil: Not reported
Significant Interim Remedial Action Taken: Yes
GW Qualifier: ND
Soil Qualifier: Not reported
Organization: Not reported
Owner Contact: Not reported
Responsible Party: MR. STEPHEN R. TRAVIS
RP Address: 10990 ROE AVENUE
Program: LUST
Lat/Long: 34.0062873 / -1
Local Agency Staff: Not reported
Beneficial Use: Not reported
Priority: Not reported
Cleanup Fund Id: Not reported
Suspended: Not reported
Assigned Name: Not reported
Summary: EXTENT OF FP HAS BEEN DEFINED. ND IN ALL THE ON-SITE WELLS EXCEPT TWO WELLS CONTAINING FP. ADDITIONAL MONITORING REQUIRED.

UST:
Facility ID: 185
Latitude: 34.00599
Longitude: -118.06625

HIST UST:
Region: STATE
Facility ID: 00000046940
Facility Type: Other
Other Type: COMMON CARRIER GEN.
Total Tanks: 0005
Contact Name: C. LOVELACE
Telephone: 2136859670
Owner Name: YELLOW FREIGHT SYSTEM, INC.
Owner Address: 9933 E. BEVERLY BLVD.
Owner City,St,Zip: PICO RIVERA, CA 90660

Tank Num: 001
Container Num: #1

YELLOW FREIGHT SYSTEM INC (Continued) **1000291247**

Year Installed: 1967
Tank Capacity: 00005000
Tank Used for: WASTE
Type of Fuel: WASTE OIL
Tank Construction: Not reported
Leak Detection: Not reported

Tank Num: 002
Container Num: #2
Year Installed: 1967
Tank Capacity: 00006000
Tank Used for: PRODUCT
Type of Fuel: 06
Tank Construction: Not reported
Leak Detection: Stock Inventor

Tank Num: 003
Container Num: #3
Year Installed: 1967
Tank Capacity: 00010000
Tank Used for: PRODUCT
Type of Fuel: REGULAR
Tank Construction: Not reported
Leak Detection: Stock Inventor

Tank Num: 004
Container Num: #4
Year Installed: 1967
Tank Capacity: 00010000
Tank Used for: PRODUCT
Type of Fuel: DIESEL
Tank Construction: Not reported
Leak Detection: Stock Inventor

Tank Num: 005
Container Num: #5
Year Installed: 1967
Tank Capacity: 00010000
Tank Used for: PRODUCT
Type of Fuel: DIESEL
Tank Construction: Not reported
Leak Detection: Stock Inventor

SWEEPS UST:
Status: Active
Comp Number: 185
Number: 9
Board Of Equalization: 44-007404
Referral Date: 06-30-89
Action Date: Not reported
Created Date: 06-30-89
Tank Status: A
Owner Tank Id: Not reported
Swrcb Tank Id: 19-000-000185-000001
Actv Date: 06-30-89
Capacity: Not reported
Tank Use: UNKNOWN

YELLOW FREIGHT SYSTEM INC (Continued) **1000291247**

Stg: W
Content: Not reported
Number Of Tanks: 5

Status: Active
Comp Number: 185
Number: 9
Board Of Equalization: 44-007404
Referral Date: 06-30-89
Action Date: Not reported
Created Date: 06-30-89
Tank Status: A
Owner Tank Id: Not reported
Swrcb Tank Id: 19-000-000185-000002
Actv Date: 06-30-89
Capacity: Not reported
Tank Use: UNKNOWN
Stg: W
Content: Not reported
Number Of Tanks: Not reported

Status: Active
Comp Number: 185
Number: 9
Board Of Equalization: 44-007404
Referral Date: 06-30-89
Action Date: Not reported
Created Date: 06-30-89
Tank Status: A
Owner Tank Id: Not reported
Swrcb Tank Id: 19-000-000185-000003
Actv Date: 06-30-89
Capacity: Not reported
Tank Use: UNKNOWN
Stg: W
Content: Not reported
Number Of Tanks: Not reported

Status: Active
Comp Number: 185
Number: 9
Board Of Equalization: 44-007404
Referral Date: 06-30-89
Action Date: Not reported
Created Date: 06-30-89
Tank Status: A
Owner Tank Id: Not reported
Swrcb Tank Id: 19-000-000185-000004
Actv Date: 06-30-89
Capacity: Not reported
Tank Use: UNKNOWN
Stg: W
Content: Not reported
Number Of Tanks: Not reported

Status: Active
Comp Number: 185

YELLOW FREIGHT SYSTEM INC (Continued) **1000291247**

Number: 9
Board Of Equalization: 44-007404
Referral Date: 06-30-89
Action Date: Not reported
Created Date: 06-30-89
Tank Status: A
Owner Tank Id: Not reported
Swrcb Tank Id: 19-000-000185-000005
Actv Date: 06-30-89
Capacity: Not reported
Tank Use: UNKNOWN
Stg: W
Content: Not reported
Number Of Tanks: Not reported

LOS ANGELES CO. HMS:
Region: LA
Facility Id: 000184-048338
Facility Type: SS6
Facility Status: Closed
Area: 1L
Permit Number: CGI003124
Permit Status: Closed

Region: LA
Facility Id: 000184-I00185
Facility Type: I02
Facility Status: Permit
Area: 1L
Permit Number: 000012406
Permit Status: Permit

CA WDS:
Facility ID: 4 19I003124
Facility Type: Industrial - Facility that treats and/or disposes of liquid or semisolid wastes from any servicing, producing, manufacturing or processing operation of whatever nature, including mining, gravel washing, geothermal operations, air conditioning, ship building and repairing, oil production, storage and disposal operations, water pumping.
Facility Status: Active - Any facility with a continuous or seasonal discharge that is under Waste Discharge Requirements.
NPDES Number: CAS000001 The 1st 2 characters designate the state. The remaining 7 are assigned by the Regional Board
Subregion: 4
Facility Telephone: 5626920688
Facility Contact: KRZYSIAK PAT
Agency Name: YELLOW FREIGHT SYS
Agency Address: 10990 Roe Ave
Agency City,St,Zip: Overland Park 662111213
Agency Contact: TRAVIS STEVE
Agency Telephone: 9133443409
Agency Type: Private
SIC Code: 0
SIC Code 2: Not reported
Primary Waste: Not reported

YELLOW FREIGHT SYSTEM INC (Continued) **1000291247**

Primary Waste Type:	Not reported
Secondary Waste:	Not reported
Secondary Waste Type:	Not reported
Design Flow:	0
Baseline Flow:	0
Reclamation:	Not reported
POTW:	Not reported
Treat To Water:	Minor Threat to Water Quality. A violation of a regional board order should cause a relatively minor impairment of beneficial uses compared to a major or minor threat. Not: All nurds without a TTWQ will be considered a minor threat to water quality unless coded at a higher Level. A Zero (0) may be used to code those NURDS that are found to represent no threat to water quality.
Complexity:	Category C - Facilities having no waste treatment systems, such as cooling water dischargers or thosewho must comply through best management practices, facilities with passive waste treatment and disposal systems, such as septic systems with subsurface disposal, or dischargers having waste storage systems with land disposal such as dairy waste ponds.

A3 **GUIRADO DUMP** **SWF/LF** **S100752091**
ENE **5411 PIONEER BOULEVARD** **N/A**
< 1/8 **WHITTIER, CA 90601**
0.123 mi.
651 ft. **Site 1 of 8 in cluster A**

Relative:
Higher

Actual:
247 ft.

SWF/LF (SWIS):

Region:	STATE
Facility ID:	19-AH-5004
Lat/Long:	34.0035999 / -118.06310
Owner Name:	Several Land Owners (Home Owners)
Owner Telephone:	Not reported
Owner Address:	Not reported
Owner Address2:	Not reported
Owner City,St,Zip:	Not reported
Operational Status:	Closed
Operator:	City Of Whittier
Operator Phone:	5624643510
Operator Address:	Not reported
Operator Address2:	13230 East Penn Street
Operator City,St,Zip:	Whittier, CA 90602
Permit Date:	Not reported
Permit Status:	Not reported
Permitted Acreage:	0
Activity:	Solid Waste Disposal Site
Regulation Status:	Unpermitted
Landuse Name:	Not reported
GIS Source:	Map
Category:	Disposal
Unit Number:	01
Inspection Frequency:	Annual
Accepted Waste:	Inert
Closure Date:	12/31/1945
Closure Type:	Estimated
Disposal Acreage:	2.5
SWIS Num:	19-AH-5004
Waste Discharge Requirement Num:	Not reported
Program Type:	Not reported

GUIRADO DUMP (Continued) **S100752091**

Permitted Throughput with Units: Not reported
Actual Throughput with Units: Not reported
Permitted Capacity with Units: Not reported
Remaining Capacity: Not reported
Remaining Capacity with Units: Not reported

LOS ANGELES CO. LF:

Site ID:	1953
Alt. Address:	Not reported
Site Contact:	Not reported
Site Contact Phone:	Not reported
Site Email:	Not reported
Site Website:	Not reported
Site Type:	Unknown
Site SWIS Number:	19-AH-5004
Operator Name:	City of Whittier - DPW
Operator Address:	13230 Penn Street
Operator City/State/Zip:	Whittier, CA 90602
Operator Contact:	Jennifer Rodriguez
Operator Telephone:	(562) 464-3512
Operator Email:	jrodriguez@whittierch.org
Owner Name:	Multiple Owners (See Notes)
Owner Address:	Not reported
Owner City/State/Zip:	Not reported
Owner Contact:	Not reported
Owner Telephone:	Not reported
Owner Email:	Not reported
Beginning Operation Date:	1930
Disposal Area(Acre):	Dec-45
Local Enforcement Agency:	County Public Health
Maximun Depth Fill(Ft):	Not reported
Permitted Capacity:	Not reported
Present Use:	Residential
Remaining Capacity(Million):	Not reported
Status:	Closed
Waste Accepted:	Inert
Hours of Operation:	Not reported
Area:	2.5

A4 **76 PRODUCTS STATION #5044** **LUST** **S103587505**
ENE **10201 BEVERLY BLVD E** **N/A**
1/8-1/4 **WHITTIER, CA 90602**
0.155 mi.
820 ft. **Site 2 of 8 in cluster A**

Relative:
Higher

Actual:
250 ft.

LUST:

Region:	STATE
Global Id:	T0603704709
Latitude:	34.003724
Longitude:	-118.062298
Case Type:	LUST Cleanup Site
Status:	Completed - Case Closed
Status Date:	05/13/1999
Lead Agency:	LOS ANGELES COUNTY
Case Worker:	RVI
Local Agency:	LOS ANGELES COUNTY
RB Case Number:	R-05976

76 PRODUCTS STATION #5044 (Continued) **S103587505**

LOC Case Number: Not reported
File Location: Not reported
Potential Media Affect: Soil
Potential Contaminants of Concern: Gasoline
Site History: Not reported

Click here to access the California GeoTracker records for this facility:

Contact:
Global Id: T0603704709
Contact Type: Local Agency Caseworker
Contact Name: RANI IYER
Organization Name: LOS ANGELES COUNTY
Address: 900 S. FREMONT AVE.
City: ALHAMBRA
Email: Not reported
Phone Number: Not reported

Global Id: T0603704709
Contact Type: Regional Board Caseworker
Contact Name: YUE RONG
Organization Name: LOS ANGELES RWQCB (REGION 4)
Address: 320 W. 4TH ST., SUITE 200
City: Los Angeles
Email: yrong@waterboards.ca.gov
Phone Number: Not reported

Regulatory Activities:
Global Id: T0603704709
Action Type: Other
Date: 01/01/1950
Action: Leak Stopped

Global Id: T0603704709
Action Type: Other
Date: 01/01/1950
Action: Leak Discovery

Global Id: T0603704709
Action Type: Other
Date: 01/01/1950
Action: Leak Reported

LUST REG 4:
Region: 4
Regional Board: 04
County: Los Angeles
Facility Id: R-05976
Status: Case Closed
Substance: Gasoline
Substance Quantity: Not reported
Local Case No: Not reported
Case Type: Soil
Abatement Method Used at the Site: OT
Global ID: T0603704709
W Global ID: Not reported

76 PRODUCTS STATION #5044 (Continued) **S103587505**

Staff:	UNK	
Local Agency:	19000	
Cross Street:	PIONEER	
Enforcement Type:	Not reported	
Date Leak Discovered:	11/3/1996	
Date Leak First Reported:		11/4/1996
Date Leak Record Entered:	3/28/1997	
Date Confirmation Began:	11/3/1996	
Date Leak Stopped:	11/3/1996	
Date Case Last Changed on Database:		5/13/1999
Date the Case was Closed:		5/13/1999
How Leak Discovered:	OM	
How Leak Stopped:	Not reported	
Cause of Leak:	UNK	
Leak Source:	UNK	
Operator:	Not reported	
Water System:	Not reported	
Well Name:	Not reported	
Approx. Dist To Production Well (ft):		1856.0807535647020978700781255
Source of Cleanup Funding:		UNK
Preliminary Site Assessment Workplan Submitted:		Not reported
Preliminary Site Assessment Began:		Not reported
Pollution Characterization Began:		Not reported
Remediation Plan Submitted:		Not reported
Remedial Action Underway:		Not reported
Post Remedial Action Monitoring Began:		Not reported
Enforcement Action Date:		Not reported
Historical Max MTBE Date:		Not reported
Hist Max MTBE Conc in Groundwater:		Not reported
Hist Max MTBE Conc in Soil:		Not reported
Significant Interim Remedial Action Taken:		Not reported
GW Qualifier:	Not reported	
Soil Qualifier:	Not reported	
Organization:	Not reported	
Owner Contact:	Not reported	
Responsible Party:	UNOCAL CORP	
RP Address:	376 S. VALENCIA AVE., BREA CA 92621	
Program:	LUST	
Lat/Long:	34.0038954 / -1	
Local Agency Staff:	Not reported	
Beneficial Use:	Not reported	
Priority:	Not reported	
Cleanup Fund Id:	Not reported	
Suspended:	Not reported	
Assigned Name:	Not reported	
Summary:	WILL BE BASED ON INVESTIGATION FINDINGS	

A5 **76 PRODUCTS STATION #5044** **HIST CORTESE** **S102590623**
ENE **10201 BEVERLY** **N/A**
1/8-1/4 **WHITTIER, CA 90602**
0.155 mi.
820 ft. **Site 3 of 8 in cluster A**

Relative:
Higher

Actual:
250 ft.

CORTESE:

Region:	CORTESE
Facility County Code:	19
Reg By:	LTNKA
Reg Id:	R-05976

A6 **TOSCO/UNOCAL # 30788** **LUST** **U002280299**
ENE **10201 E BEVERLY BLVD** **LOS ANGELES CO. HMS** **N/A**
1/8-1/4 **WHITTIER, CA 90601**
0.159 mi.
841 ft. **Site 4 of 8 in cluster A**

Relative:
Higher

Actual:
251 ft.

LUST:

Region:	STATE
Global Id:	T0603770056
Latitude:	34.003732
Longitude:	-118.062298
Case Type:	LUST Cleanup Site
Status:	Open - Site Assessment
Status Date:	04/17/2003
Lead Agency:	LOS ANGELES COUNTY
Case Worker:	RVI
Local Agency:	LOS ANGELES COUNTY
RB Case Number:	Not reported
LOC Case Number:	005766-024698
File Location:	Not reported
Potential Media Affect:	Soil
Potential Contaminants of Concern:	Gasoline
Site History:	Not reported

Click here to access the California GeoTracker records for this facility:

Contact:

Global Id:	T0603770056
Contact Type:	Local Agency Caseworker
Contact Name:	RANI IYER
Organization Name:	LOS ANGELES COUNTY
Address:	900 S. FREMONT AVE.
City:	ALHAMBRA
Email:	Not reported
Phone Number:	Not reported

Global Id:	T0603770056
Contact Type:	Regional Board Caseworker
Contact Name:	YUE RONG
Organization Name:	LOS ANGELES RWQCB (REGION 4)
Address:	320 W. 4TH ST., SUITE 200
City:	Los Angeles
Email:	yrong@waterboards.ca.gov
Phone Number:	Not reported

Regulatory Activities:

Global Id:	T0603770056
Action Type:	Other
Date:	01/01/1950
Action:	Leak Discovery

Global Id:	T0603770056
Action Type:	Other
Date:	01/01/1950
Action:	Leak Reported

Global Id:	T0603770056
Action Type:	REMEDIATION
Date:	01/01/1950

TOSCO/UNOCAL # 30788 (Continued) **U002280299**

Action: Not reported

LOS ANGELES CO. HMS:
Region: LA
Facility Id: 005766-024698
Facility Type: T0
Facility Status: Closed
Area: 1A
Permit Number: 000190132
Permit Status: Closed

Region: LA
Facility Id: 005766-I05976
Facility Type: I01
Facility Status: Closed
Area: 1A
Permit Number: 000003542
Permit Status: Closed

Region: LA
Facility Id: 005766-005976
Facility Type: T0
Facility Status: Permit
Area: 1A
Permit Number: 00004175T
Permit Status: Closed

A7 **SERVICE STATION 5044** **HIST UST** **U001564312**
ENE **10201 BEVERLY BLVD** **N/A**
1/8-1/4 **WHITTIER, CA 90602**
0.159 mi.
841 ft. **Site 5 of 8 in cluster A**

Relative:
Higher

Actual:
251 ft.

HIST UST:
Region: STATE
Facility ID: 00000017311
Facility Type: Gas Station
Other Type: Not reported
Total Tanks: 0003
Contact Name: MICHAEL CHONG
Telephone: 2136928197
Owner Name: UNION OIL COMPANY OF CALIFORNI
Owner Address: 3701 WILSHIRE BLVD SUITE 830
Owner City,St,Zip: LOS ANGELES, CA 90010

Tank Num: 001
Container Num: 5044-4
Year Installed: 1963
Tank Capacity: 00000280
Tank Used for: WASTE
Type of Fuel: WASTE OIL
Tank Construction: Not reported
Leak Detection: Stock Inventor, Pressure Test

Tank Num: 002
Container Num: 5044-2

SERVICE STATION 5044 (Continued) **U001564312**

Year Installed: 1963
Tank Capacity: 00009940
Tank Used for: PRODUCT
Type of Fuel: PREMIUM
Tank Construction: Not reported
Leak Detection: Stock Inventor, Pressure Test

Tank Num: 003
Container Num: 5044-1
Year Installed: 1963
Tank Capacity: 00009940
Tank Used for: PRODUCT
Type of Fuel: UNLEADED
Tank Construction: Not reported
Leak Detection: Stock Inventor, Pressure Test

A8 **UNION OIL SERVICE STATION #504** **HIST UST** **U001564317**
ENE **10201 BEVERLY BLVD** **N/A**
1/8-1/4 **WHITTIER, CA 90602**
0.159 mi.
841 ft. **Site 6 of 8 in cluster A**

Relative:
Higher

Actual:
251 ft.

HIST UST:
Region: STATE
Facility ID: 00000055452
Facility Type: Gas Station
Other Type: Not reported
Total Tanks: 0001
Contact Name: PETER AMJAD NESHEIWAT
Telephone: 2136928197
Owner Name: UNION OIL COMPANY OF CALIFORNI
Owner Address: 3701 WILSHIRE BOULEVARD-SUITE
Owner City,St,Zip: LOS ANGELES, CA 90010

Tank Num: 001
Container Num: 5044-00
Year Installed: Not reported
Tank Capacity: 00000180
Tank Used for: WASTE
Type of Fuel: WASTE OIL
Tank Construction: Not reported
Leak Detection: None

A9 **MCEVERS UNION OIL SERVICE** **EDR US Hist Auto Stat** **1008995162**
ENE **10201 E BEVERLY BLVD** **N/A**
1/8-1/4 **WHITTIER, CA 90601**
0.159 mi.
841 ft. **Site 7 of 8 in cluster A**

Relative:
Higher

Actual:
251 ft.

EDR Historical Auto Stations:
Name: MCEVERS UNION OIL SERVICE
Year: 1971
Type: Not reported

Name: MCEVERS UNION OIL SERVICE
Year: 1971

MCEVERS UNION OIL SERVICE (Continued) **1008995162**

Type: Not reported

Name: MCEVERS UNION OIL SERVICE
Year: 1971
Type: Not reported

A10 **TOSCO/UNOCAL #30788** **UST** **U003942418**
ENE **10201 BEVERLY BLVD** **N/A**
1/8-1/4 **WHITTIER, CA 90601**
0.159 mi.
841 ft. **Site 8 of 8 in cluster A**

Relative:
Higher

Actual:
251 ft.

UST:
Facility ID: 24698
Latitude: 34.00377
Longitude: -118.06274

B11 **PUBLIC WORKS CITY YARD** **UST** **U003777057**
NW **9633 BEVERLY RD** **SWEEPS UST** **N/A**
1/8-1/4 **PICO RIVERA, CA 90660**
0.211 mi.
1114 ft. **Site 1 of 6 in cluster B**

Relative:
Lower

Actual:
185 ft.

UST:
Facility ID: 12849
Latitude: 34.00519
Longitude: -118.07107

SWEEPS UST:
Status: Active
Comp Number: 12849
Number: 9
Board Of Equalization: 44-009632
Referral Date: 06-30-89
Action Date: Not reported
Created Date: 06-30-89
Tank Status: A
Owner Tank Id: Not reported
Swrcb Tank Id: 19-000-012849-000001
Actv Date: 06-30-89
Capacity: Not reported
Tank Use: UNKNOWN
Stg: W
Content: Not reported
Number Of Tanks: 5

Status: Active
Comp Number: 12849
Number: 9
Board Of Equalization: 44-009632
Referral Date: 06-30-89
Action Date: Not reported
Created Date: 06-30-89
Tank Status: A
Owner Tank Id: Not reported
Swrcb Tank Id: 19-000-012849-000002

PUBLIC WORKS CITY YARD (Continued) **U003777057**

Actv Date:	06-30-89
Capacity:	Not reported
Tank Use:	UNKNOWN
Stg:	W
Content:	Not reported
Number Of Tanks:	Not reported

Status:	Active
Comp Number:	12849
Number:	9
Board Of Equalization:	44-009632
Referral Date:	06-30-89
Action Date:	Not reported
Created Date:	06-30-89
Tank Status:	A
Owner Tank Id:	Not reported
Swrcb Tank Id:	19-000-012849-000003
Actv Date:	06-30-89
Capacity:	Not reported
Tank Use:	UNKNOWN
Stg:	W
Content:	Not reported
Number Of Tanks:	Not reported

Status:	Active
Comp Number:	12849
Number:	9
Board Of Equalization:	44-009632
Referral Date:	06-30-89
Action Date:	Not reported
Created Date:	06-30-89
Tank Status:	A
Owner Tank Id:	Not reported
Swrcb Tank Id:	19-000-012849-000004
Actv Date:	06-30-89
Capacity:	Not reported
Tank Use:	UNKNOWN
Stg:	W
Content:	Not reported
Number Of Tanks:	Not reported

Status:	Active
Comp Number:	12849
Number:	9
Board Of Equalization:	44-009632
Referral Date:	06-30-89
Action Date:	Not reported
Created Date:	06-30-89
Tank Status:	A
Owner Tank Id:	Not reported
Swrcb Tank Id:	19-000-012849-000005
Actv Date:	06-30-89
Capacity:	Not reported
Tank Use:	UNKNOWN
Stg:	W
Content:	Not reported
Number Of Tanks:	Not reported

B12 **PUBLIC WORKS YARD** **HIST UST** **U001564953**
NW **9633 BEVERLY RD** **N/A**
1/8-1/4 **PICO RIVERA, CA 90660**
0.211 mi.
1114 ft. **Site 2 of 6 in cluster B**

Relative:
Lower

Actual:
185 ft.

HIST UST:

Region:	STATE
Facility ID:	00000055684
Facility Type:	Other
Other Type:	PUBLIC WORKS YARD
Total Tanks:	0003
Contact Name:	TERRY W. KEMPTON
Telephone:	2139422000
Owner Name:	CITY OF PICO RIVERA
Owner Address:	6615 PASSONS BOULEVARD
Owner City,St,Zip:	PICO RIVERA, CA 90660
Tank Num:	001
Container Num:	002
Year Installed:	1975
Tank Capacity:	00001000
Tank Used for:	PRODUCT
Type of Fuel:	DIESEL
Tank Construction:	Not reported
Leak Detection:	Visual, Stock Inventor
Tank Num:	002
Container Num:	001
Year Installed:	1965
Tank Capacity:	00009940
Tank Used for:	PRODUCT
Type of Fuel:	UNLEADED
Tank Construction:	Not reported
Leak Detection:	Visual, Stock Inventor
Tank Num:	003
Container Num:	003
Year Installed:	1983
Tank Capacity:	00000280
Tank Used for:	PRODUCT
Type of Fuel:	REGULAR
Tank Construction:	12 gauge
Leak Detection:	Visual, Stock Inventor

B13 **BEVERLY INT.** **SWEEPS UST** **S106923290**
NW **9630 BEVERLY RD** **N/A**
1/8-1/4 **PICO RIVERA, CA**
0.212 mi.
1117 ft. **Site 3 of 6 in cluster B**

Relative:
Lower

Actual:
185 ft.

SWEEPS UST:

Status:	Active
Comp Number:	12927
Number:	9
Board Of Equalization:	Not reported
Referral Date:	06-30-89
Action Date:	Not reported
Created Date:	06-30-89
Tank Status:	Not reported

BEVERLY INT. (Continued) **S106923290**

Owner Tank Id: Not reported
Swrcb Tank Id: Not reported
Actv Date: Not reported
Capacity: Not reported
Tank Use: Not reported
Stg: Not reported
Content: Not reported
Number Of Tanks: Not reported

B14 **SECURITY PLATING CORP** **CERC-NFRAP** **1003879081**
NW **9629 E BEVERLY RD** **CAD982360109**
1/8-1/4 **PICO RIVERS, CA 90660**
0.214 mi.
1128 ft. **Site 4 of 6 in cluster B**

Relative:
Lower

Actual:
185 ft.

CERC-NFRAP:
Site ID: 0902591
Federal Facility: Not a Federal Facility
NPL Status: Not on the NPL
Non NPL Status: NFRAP-Site does not qualify for the NPL based on existing information

CERCLIS-NFRAP Site Contact Details:
Contact Sequence ID: 13053696.00000
Person ID: 9271184.00000

Contact Sequence ID: 13288266.00000
Person ID: 13003854.00000

Contact Sequence ID: 13293861.00000
Person ID: 13003858.00000

Contact Sequence ID: 13299719.00000
Person ID: 13004003.00000

CERCLIS-NFRAP Assessment History:
Action: DISCOVERY
Date Started: / /
Date Completed: 11/01/87
Priority Level: Not reported

Action: ARCHIVE SITE
Date Started: / /
Date Completed: 12/13/88
Priority Level: Not reported

Action: PRELIMINARY ASSESSMENT
Date Started: / /
Date Completed: 12/13/88
Priority Level: NFRAP-Site does not qualify for the NPL based on existing information

B15
NW
1/8-1/4
0.214 mi.
1128 ft.

AMRERDYNE WEST INC.
9629 BEVERLY RD
PICO RIVERA, CA 90660

Site 5 of 6 in cluster B

HIST UST **U001564922**
ENVIROSTOR **N/A**

Relative:
Lower

Actual:
185 ft.

HIST UST:

Region:	STATE
Facility ID:	00000046995
Facility Type:	Other
Other Type:	FINISHING
Total Tanks:	0004
Contact Name:	DONALD C. STARNER
Telephone:	2136925212
Owner Name:	AMERDYNE WEST INC.
Owner Address:	9629 E. BEVERLY RD.
Owner City,St,Zip:	PICO RIVERA, CA 90660

Tank Num:	001
Container Num:	3BBW
Year Installed:	Not reported
Tank Capacity:	00000000
Tank Used for:	WASTE
Type of Fuel:	Not reported
Tank Construction:	4 inches
Leak Detection:	None

Tank Num:	002
Container Num:	2FBE
Year Installed:	Not reported
Tank Capacity:	00000000
Tank Used for:	WASTE
Type of Fuel:	Not reported
Tank Construction:	4 inches
Leak Detection:	None

Tank Num:	003
Container Num:	4BBE
Year Installed:	Not reported
Tank Capacity:	00000000
Tank Used for:	WASTE
Type of Fuel:	Not reported
Tank Construction:	4 inches
Leak Detection:	None

Tank Num:	004
Container Num:	1FBW
Year Installed:	Not reported
Tank Capacity:	00000000
Tank Used for:	WASTE
Type of Fuel:	Not reported
Tank Construction:	4 inches
Leak Detection:	None

ENVIROSTOR:

Site Type:	Historical
Site Type Detailed:	* Historical
Acres:	Not reported
NPL:	NO

AMRERDYNE WEST INC. (Continued) **U001564922**

Regulatory Agencies: NONE SPECIFIED
Lead Agency: NONE SPECIFIED
Program Manager: Not reported
Supervisor: * Mmonroy
Division Branch: Cleanup Chatsworth
Facility ID: 19340163
Site Code: Not reported
Assembly: 58
Senate: 32
Special Program: * CERC2
Status: Refer: Other Agency
Status Date: 08/31/1995
Restricted Use: NO
Site Mgmt. Req.: NONE SPECIFIED
Funding: Not reported
Latitude: 34.00595
Longitude: -118.0704
APN: 8122011015
Past Use: NONE SPECIFIED
Potential COC: 10003, 10183, 20005, 20012
Confirmed COC: NONE SPECIFIED
Potential Description: NONE SPECIFIED
Alias Name: AMERDYNE INDUSTRIES INC
Alias Type: Alternate Name
Alias Name: AMERDYNE WEST
Alias Type: Alternate Name
Alias Name: 8122011015
Alias Type: APN
Alias Name: CAD009427885
Alias Type: EPA Identification Number
Alias Name: 19340163
Alias Type: Envirostor ID Number

Completed Info:
Completed Area Name: PROJECT WIDE
Completed Sub Area Name: Not reported
Completed Document Type: * Discovery
Completed Date: 02/15/1981
Comments: Facility Identified: Records Search. Questionnaire received from current operator, Amerdyne West. Operations include cleaning and painting of plastic products. All waste hauled off-site. Amerdyne West in operation since 1968.

Completed Area Name: PROJECT WIDE
Completed Sub Area Name: Not reported
Completed Document Type: Site Screening
Completed Date: 11/07/1994
Comments: DATABASE VALIDATION PROJECT CONFIRMS NFA FOR DTSC.

Completed Area Name: PROJECT WIDE
Completed Sub Area Name: Not reported
Completed Document Type: Preliminary Assessment Report
Completed Date: 02/04/1988
Comments: Preliminary Assessment Done: Site was never a metal plating facility. Recycled TCE from paint equipment. Clean-up still on site. Regular hauling by BTMS.

Completed Area Name: PROJECT WIDE

AMRERDYNE WEST INC. (Continued) **U001564922**

Completed Sub Area Name: Not reported
Completed Document Type: Site Screening
Completed Date: 04/06/1987
Comments: Site Screening Done: Further investigation required.

Future Area Name: Not reported
Future Sub Area Name: Not reported
Future Document Type: Not reported
Future Due Date: Not reported
Schedule Area Name: Not reported
Schedule Sub Area Name: Not reported
Schedule Document Type: Not reported
Schedule Due Date: Not reported
Schedule Revised Date: Not reported

B16 **AMERDYNE WEST INC** **RCRA-SQG** **1000354854**
NW **9629 E BEVERLY RD** **FINDS** **CAD096427885**
1/8-1/4 **PICO RIVERA, CA 90660**
0.214 mi.
1128 ft. **Site 6 of 6 in cluster B**

Relative:
Lower

Actual:
185 ft.

RCRA-SQG:
Date form received by agency: 09/01/1996
Facility name: AMERDYNE WEST INC
Facility address: 9629 E BEVERLY RD
PICO RIVERA, CA 90660
EPA ID: CAD096427885
Mailing address: E BEVERLY RD
PICO RIVERA, CA 90660
Contact: Not reported
Contact address: Not reported
Not reported
Contact country: Not reported
Contact telephone: Not reported
Contact email: Not reported
EPA Region: 09
Classification: Small Small Quantity Generator
Description: Handler: generates more than 100 and less than 1000 kg of hazardous waste during any calendar month and accumulates less than 6000 kg of hazardous waste at any time; or generates 100 kg or less of hazardous waste during any calendar month, and accumulates more than 1000 kg of hazardous waste at any time

Owner/Operator Summary:
Owner/operator name: AMERDYNE WEST INC
Owner/operator address: NOT REQUIRED
NOT REQUIRED, ME 99999
Owner/operator country: Not reported
Owner/operator telephone: (415) 555-1212
Legal status: Private
Owner/Operator Type: Owner
Owner/Op start date: Not reported
Owner/Op end date: Not reported

Owner/operator name: NOT REQUIRED
Owner/operator address: NOT REQUIRED
NOT REQUIRED, ME 99999

AMERDYNE WEST INC (Continued) **1000354854**

Owner/operator country: Not reported
Owner/operator telephone: (415) 555-1212
Legal status: Private
Owner/Operator Type: Operator
Owner/Op start date: Not reported
Owner/Op end date: Not reported

Handler Activities Summary:
U.S. importer of hazardous waste: No
Mixed waste (haz. and radioactive): No
Recycler of hazardous waste: No
Transporter of hazardous waste: No
Treater, storer or disposer of HW: No
Underground injection activity: No
On-site burner exemption: No
Furnace exemption: No
Used oil fuel burner: No
Used oil processor: No
User oil refiner: No
Used oil fuel marketer to burner: No
Used oil Specification marketer: No
Used oil transfer facility: No
Used oil transporter: No

Violation Status: No violations found

FINDS:

Registry ID: 110002665152

Environmental Interest/Information System
RCRAInfo is a national information system that supports the Resource Conservation and Recovery Act (RCRA) program through the tracking of events and activities related to facilities that generate, transport, and treat, store, or dispose of hazardous waste. RCRAInfo allows RCRA program staff to track the notification, permit, compliance, and corrective action activities required under RCRA.

---

17 **AMERICAN WEST PROPERTIES** **UST** **U003778154**
WSW **4796 GREGG RD** **LOS ANGELES CO. HMS** **N/A**
1/8-1/4 **PICO RIVERA, CA 90660**
0.219 mi.
1156 ft.

Relative:
Lower

Actual:
182 ft.

UST:
Facility ID: 27105
Latitude: 33.99979
Longitude: -118.07255

LOS ANGELES CO. HMS:
Region: LA
Facility Id: 015007-027105
Facility Type: T1
Facility Status: Removed
Area: 1L
Permit Number: 000252904

AMERICAN WEST PROPERTIES (Continued) **U003778154**

Permit Status: Removed

18
WSW
1/8-1/4
0.222 mi.
1171 ft.

BUDWAY ENTPR INC ABUDWAY WHSE
4700 GREGG RD
PICO RIVERA, CA 90660

RCRA-SQG **1000435847**
FINDS **CAD008864530**
HIST UST
CHMIRS
LOS ANGELES CO. HMS

Relative:
Lower

Actual:
181 ft.

RCRA-SQG:

Date form received by agency:	03/04/1999
Facility name:	BUDWAY ENTPR INC ABUDWAY WHSE
Site name:	DIVERSEYLEVER/BUDWAY
Facility address:	4700 GREGG RD PICO RIVERA, CA 90660
EPA ID:	CAD008864530
Mailing address:	41740 SIX MILE RD NORTHVILLE, MI 48167
Contact:	MAUREEN DAGGETT
Contact address:	Not reported Not reported
Contact country:	Not reported
Contact telephone:	(916) 988-0867
Contact email:	Not reported
EPA Region:	09
Classification:	Small Small Quantity Generator
Description:	Handler: generates more than 100 and less than 1000 kg of hazardous waste during any calendar month and accumulates less than 6000 kg of hazardous waste at any time; or generates 100 kg or less of hazardous waste during any calendar month, and accumulates more than 1000 kg of hazardous waste at any time

Owner/Operator Summary:

Owner/operator name:	BUDWAY ENTERPRISES INCORPORATED
Owner/operator address:	NOT REQUIRED NOT REQUIRED, ME 99999
Owner/operator country:	Not reported
Owner/operator telephone:	(415) 555-1212
Legal status:	Private
Owner/Operator Type:	Owner
Owner/Op start date:	Not reported
Owner/Op end date:	Not reported

Owner/operator name:	NOT REQUIRED
Owner/operator address:	NOT REQUIRED NOT REQUIRED, ME 99999
Owner/operator country:	Not reported
Owner/operator telephone:	(415) 555-1212
Legal status:	Private
Owner/Operator Type:	Operator
Owner/Op start date:	Not reported
Owner/Op end date:	Not reported

Handler Activities Summary:

U.S. importer of hazardous waste:	No
Mixed waste (haz. and radioactive):	No
Recycler of hazardous waste:	No
Transporter of hazardous waste:	No

BUDWAY ENTPR INC ABUDWAY WHSE (Continued) **1000435847**

Treater, storer or disposer of HW: No
Underground injection activity: No
On-site burner exemption: No
Furnace exemption: No
Used oil fuel burner: No
Used oil processor: No
User oil refiner: No
Used oil fuel marketer to burner: No
Used oil Specification marketer: No
Used oil transfer facility: No
Used oil transporter: No

Historical Generators:
Date form received by agency: 09/01/1996
Facility name: BUDWAY ENTPR INC ABUDWAY WHSE
Classification: Small Quantity Generator

Date form received by agency: 08/14/1980
Facility name: BUDWAY ENTPR INC ABUDWAY WHSE
Classification: Large Quantity Generator

Violation Status: No violations found

FINDS:

Registry ID: 110009528859

Environmental Interest/Information System
RCRAInfo is a national information system that supports the Resource Conservation and Recovery Act (RCRA) program through the tracking of events and activities related to facilities that generate, transport, and treat, store, or dispose of hazardous waste. RCRAInfo allows RCRA program staff to track the notification, permit, compliance, and corrective action activities required under RCRA.

HIST UST:
Region: STATE
Facility ID: 00000061088
Facility Type: Other
Other Type: TRUCKING & WAREHOUSI
Total Tanks: 0002
Contact Name: MGR - VINCENT M MCLEOD III
Telephone: 2137238641
Owner Name: BUDWAY ENTERPRISES INC
Owner Address: 4700 GREGG ROAD
Owner City,St,Zip: PICO RIVERA, CA 90660

Tank Num: 001
Container Num: 1
Year Installed: 1970
Tank Capacity: 00000990
Tank Used for: PRODUCT
Type of Fuel: UNLEADED
Tank Construction: Not reported
Leak Detection: Stock Inventor

BUDWAY ENTPR INC ABUDWAY WHSE (Continued) **1000435847**

Tank Num: 002
Container Num: 2
Year Installed: 1970
Tank Capacity: 00009900
Tank Used for: PRODUCT
Type of Fuel: DIESEL
Tank Construction: Not reported
Leak Detection: Stock Inventor

CHMIRS:
OES Incident Number: 98-2637
OES notification: 06/08/1998
OES Date: Not reported
OES Time: Not reported
Incident Date: Not reported
Date Completed: Not reported
Property Use: Not reported
Agency Id Number: Not reported
Agency Incident Number: Not reported
Time Notified: Not reported
Time Completed: Not reported
Surrounding Area: Not reported
Estimated Temperature: Not reported
Property Management: Not reported
Special Studies 1: Not reported
Special Studies 2: Not reported
Special Studies 3: Not reported
Special Studies 4: Not reported
Special Studies 5: Not reported
Special Studies 6: Not reported
More Than Two Substances Involved?: Not reported
Resp Agncy Personel # Of Decontaminated: Not reported
Responding Agency Personel # Of Injuries: Not reported
Responding Agency Personel # Of Fatalities: Not reported
Others Number Of Decontaminated: Not reported
Others Number Of Injuries: Not reported
Others Number Of Fatalities: Not reported
Vehicle Make/year: Not reported
Vehicle License Number: Not reported
Vehicle State: Not reported
Vehicle Id Number: Not reported
CA/DOT/PUC/ICC Number: Not reported
Company Name: Not reported
Reporting Officer Name/ID: Not reported
Report Date: Not reported
Comments: Not reported
Facility Telephone: Not reported
Waterway Involved: No
Waterway: Not reported
Spill Site: Not reported
Cleanup By: Contractor
Containment: Not reported
What Happened: Not reported
Type: Not reported
Measure: Not reported
Other: Not reported
Date/Time: Not reported

BUDWAY ENTPR INC ABUDWAY WHSE (Continued) **1000435847**

Year:	1998
Agency:	Union Pacific RR
Incident Date:	6/8/199812:00:00 AM
Admin Agency:	L. A. County Fire Prevention
Amount:	Not reported
Contained:	Yes
Site Type:	Rail Road
E Date:	Not reported
Substance:	Diesel
Quantity Released:	Not reported
BBLS:	0
Cups:	0
CUFT:	0
Gallons:	unk
Grams:	0
Pounds:	0
Liters:	0
Ounces:	0
Pints:	0
Quarts:	0
Sheen:	0
Tons:	0
Unknown:	0
Evacuations:	0
Number of Injuries:	0
Number of Fatalities:	0
Description:	Tractor Trailer cut short and ripped open fuel tanks on railroad right of way

LOS ANGELES CO. HMS:

Region:	LA
Facility Id:	014617-015247
Facility Type:	T0
Facility Status:	Removed
Area:	1L
Permit Number:	00006199T
Permit Status:	Removed

C19 **DOLCO PACKAGING** **CERCLIS** **1015730654**
SW **4850 GREGG RD** **RCRA-SQG** **CAD982050601**
1/4-1/2 **PICO RIVERA, CA 90660**
0.258 mi.
1363 ft. **Site 1 of 2 in cluster C**

Relative:
Lower

Actual:
182 ft.

CERCLIS:

Site ID:	0902542
EPA ID:	CAD982050601
Facility County:	LOS ANGELES
Short Name:	DOLCO PACKAGING PLANT
Congressional District:	34
IFMS ID:	Not reported
SMSA Number:	4480
USGC Hydro Unit:	18070106
Federal Facility:	Not a Federal Facility
DMNSN Number:	0.00000
Site Orphan Flag:	N
RCRA ID:	Not reported

DOLCO PACKAGING (Continued) **1015730654**

USGS Quadrangle: Not reported
Site Init By Prog: Not reported
NFRAP Flag: Not reported
Parent ID: Not reported
RST Code: Not reported
EPA Region: 09
Classification: Not reported
Site Settings Code: Not reported
NPL Status: Not on the NPL
DMNSN Unit Code: Not reported
RBRAC Code: Not reported
RResp Fed Agency Code: Not reported
Non NPL Status: NFRAP-Site does not qualify for the NPL based on existing information
Non NPL Status Date: 08/17/00
Site Fips Code: 06037
CC Concurrence Date: / /
CC Concurrence FY: Not reported
Alias EPA ID: Not reported
Site FUDS Flag: Not reported

CERCLIS Site Contact Name(s):

Contact ID: 9271184.00000
Contact Name: Karen Jurist
Contact Tel: (415) 972-3219
Contact Title: Site Assessment Manager (SAM)
Contact Email: Not reported

Contact ID: 13003854.00000
Contact Name: Leslie Ramirez
Contact Tel: (415) 972-3978
Contact Title: Site Assessment Manager (SAM)
Contact Email: Not reported

Contact ID: 13003858.00000
Contact Name: Sharon Murray
Contact Tel: (415) 972-4250
Contact Title: Site Assessment Manager (SAM)
Contact Email: Not reported

Contact ID: 13004003.00000
Contact Name: Carl Brickner
Contact Tel: Not reported
Contact Title: Site Assessment Manager (SAM)
Contact Email: Not reported

Alias Comments: Not reported
Site Description: Not reported

CERCLIS Assessment History:

Action Code: 001
Action: DISCOVERY
Date Started: / /
Date Completed: 08/17/90
Priority Level: Not reported
Operable Unit: SITEWIDE
Primary Responsibility: EPA Fund-Financed

DOLCO PACKAGING (Continued) **1015730654**

Planning Status: Not reported
Urgency Indicator: Not reported
Action Anomaly: Not reported

Action Code: 001
Action: PRELIMINARY ASSESSMENT
Date Started: / /
Date Completed: 03/27/91
Priority Level: NFRAP-Site does not qualify for the NPL based on existing information
Operable Unit: SITEWIDE
Primary Responsibility: EPA Fund-Financed
Planning Status: Not reported
Urgency Indicator: Not reported
Action Anomaly: Not reported

RCRA-SQG:
Date form received by agency: 09/01/1996
Facility name: DOLCO PACKAGING
Facility address: 4850 GREGG RD
PICO RIVERA, CA 90660
EPA ID: CAD982050601
Contact: Not reported
Contact address: Not reported
Not reported
Contact country: Not reported
Contact telephone: Not reported
Contact email: Not reported
EPA Region: 09
Classification: Small Small Quantity Generator
Description: Handler: generates more than 100 and less than 1000 kg of hazardous waste during any calendar month and accumulates less than 6000 kg of hazardous waste at any time; or generates 100 kg or less of hazardous waste during any calendar month, and accumulates more than 1000 kg of hazardous waste at any time

Owner/Operator Summary:
Owner/operator name: WEIR KEITH
Owner/operator address: NOT REQUIRED
NOT REQUIRED, ME 99999
Owner/operator country: Not reported
Owner/operator telephone: (415) 555-1212
Legal status: Private
Owner/Operator Type: Owner
Owner/Op start date: Not reported
Owner/Op end date: Not reported

Owner/operator name: NOT REQUIRED
Owner/operator address: NOT REQUIRED
NOT REQUIRED, ME 99999
Owner/operator country: Not reported
Owner/operator telephone: (415) 555-1212
Legal status: Private
Owner/Operator Type: Operator
Owner/Op start date: Not reported

DOLCO PACKAGING (Continued) **1015730654**

Owner/Op end date: Not reported

Handler Activities Summary:
U.S. importer of hazardous waste: No
Mixed waste (haz. and radioactive): No
Recycler of hazardous waste: No
Transporter of hazardous waste: No
Treater, storer or disposer of HW: No
Underground injection activity: No
On-site burner exemption: No
Furnace exemption: No
Used oil fuel burner: No
Used oil processor: No
User oil refiner: No
Used oil fuel marketer to burner: No
Used oil Specification marketer: No
Used oil transfer facility: No
Used oil transporter: No

Historical Generators:
Date form received by agency: 10/19/1987
Facility name: DOLCO PACKAGING
Classification: Large Quantity Generator

Violation Status: No violations found

C20 **DOLCO PACKAGING PLANT** **HIST CORTESE** **S101297756**
SW **4850 GREGG ROAD** **LUST** **N/A**
1/4-1/2 **PICO RIVERA, CA 90660** **LA Co. Site Mitigation**
0.258 mi. **ENVIROSTOR**
1363 ft. **Site 2 of 2 in cluster C**

Relative:
Lower

Actual:
182 ft.

CORTESE:
Region: CORTESE
Facility County Code: 19
Reg By: LTNKA
Reg Id: I-04662

LUST:
Region: STATE
Global Id: T0603702993
Latitude: 34.00057
Longitude: -118.071965
Case Type: LUST Cleanup Site
Status: Completed - Case Closed
Status Date: 10/21/1999
Lead Agency: LOS ANGELES RWQCB (REGION 4)
Case Worker: NB
Local Agency: LOS ANGELES COUNTY
RB Case Number: I-04662
LOC Case Number: Not reported
File Location: Not reported
Potential Media Affect: Soil
Potential Contaminants of Concern: Waste Oil / Motor / Hydraulic / Lubricating
Site History: Not reported

DOLCO PACKAGING PLANT (Continued) **S101297756**

Click here to access the California GeoTracker records for this facility:

Contact:

Global Id:	T0603702993
Contact Type:	Regional Board Caseworker
Contact Name:	NHAN BAO
Organization Name:	LOS ANGELES RWQCB (REGION 4)
Address:	320 WEST 4TH STREET, SUITE 200
City:	LOS ANGELES
Email:	nbao@waterboards.ca.gov
Phone Number:	2135766703

Global Id:	T0603702993
Contact Type:	Local Agency Caseworker
Contact Name:	JOHN AWUJO
Organization Name:	LOS ANGELES COUNTY
Address:	900 S FREMONT AVE
City:	ALHAMBRA
Email:	jawujo@dpw.lacounty.gov
Phone Number:	6264583507

Regulatory Activities:

Global Id:	T0603702993
Action Type:	Other
Date:	01/01/1950
Action:	Leak Stopped

Global Id:	T0603702993
Action Type:	Other
Date:	01/01/1950
Action:	Leak Discovery

Global Id:	T0603702993
Action Type:	Other
Date:	01/01/1950
Action:	Leak Reported

LUST REG 4:

Region:	4
Regional Board:	04
County:	Los Angeles
Facility Id:	I-04662
Status:	Case Closed
Substance:	Waste Oil
Substance Quantity:	Not reported
Local Case No:	Not reported
Case Type:	Soil
Abatement Method Used at the Site:	Not reported
Global ID:	T0603702993
W Global ID:	Not reported
Staff:	NB
Local Agency:	19000
Cross Street:	WHITTIER BLVD.
Enforcement Type:	Not reported
Date Leak Discovered:	4/3/1992

DOLCO PACKAGING PLANT (Continued) **S101297756**

Date Leak First Reported:	4/3/1992
Date Leak Record Entered:	4/28/1992
Date Confirmation Began:	Not reported
Date Leak Stopped:	4/2/1992
Date Case Last Changed on Database:	8/18/1999
Date the Case was Closed:	10/21/1999
How Leak Discovered:	Tank Closure
How Leak Stopped:	Not reported
Cause of Leak:	Overfill
Leak Source:	Tank
Operator:	Not reported
Water System:	Not reported
Well Name:	Not reported
Approx. Dist To Production Well (ft):	911.774131009692285556621 7984
Source of Cleanup Funding:	Tank
Preliminary Site Assessment Workplan Submitted:	Not reported
Preliminary Site Assessment Began:	Not reported
Pollution Characterization Began:	5/3/1999
Remediation Plan Submitted:	Not reported
Remedial Action Underway:	Not reported
Post Remedial Action Monitoring Began:	6/11/1999
Enforcement Action Date:	Not reported
Historical Max MTBE Date:	Not reported
Hist Max MTBE Conc in Groundwater:	Not reported
Hist Max MTBE Conc in Soil:	Not reported
Significant Interim Remedial Action Taken:	No
GW Qualifier:	Not reported
Soil Qualifier:	Not reported
Organization:	Not reported
Owner Contact:	Not reported
Responsible Party:	GRACE PROPERTY MNGMT.
RP Address:	P.O. BOX 163, GLEN HEAD, NY 11545
Program:	LUST
Lat/Long:	33.9997227 / -1
Local Agency Staff:	Not reported
Beneficial Use:	Not reported
Priority:	Not reported
Cleanup Fund Id:	Not reported
Suspended:	Not reported
Assigned Name:	Not reported
Summary:	6/11/99 REQUEST FOR CASE REVIEW TO OBTAIN CASE CLOSURE; 8/17/99 SUBSURFACE INVESTIGATION

LA Co. Site Mitigation:

Facility ID:	FA0013050
Site ID:	SD0011022
Jurisdiction:	County
Case ID:	RO0011022
Abated:	Yes
Assigned To:	Don Thompson
Entered Date:	05/11/2004

ENVIROSTOR:

Site Type:	Historical
Site Type Detailed:	* Historical
Acres:	Not reported

DOLCO PACKAGING PLANT (Continued) **S101297756**

NPL: NO
Regulatory Agencies: NONE SPECIFIED
Lead Agency: NONE SPECIFIED
Program Manager: Not reported
Supervisor: * Mmonroy
Division Branch: Cleanup Chatsworth
Facility ID: 19260044
Site Code: Not reported
Assembly: 58
Senate: 32
Special Program: Not reported
Status: Refer: Other Agency
Status Date: 08/21/1995
Restricted Use: NO
Site Mgmt. Req.: NONE SPECIFIED
Funding: Not reported
Latitude: 34.00068
Longitude: -118.0719
APN: 6375009012
Past Use: NONE SPECIFIED
Potential COC: NONE SPECIFIED
Confirmed COC: NONE SPECIFIED
Potential Description: NONE SPECIFIED
Alias Name: 6375009012
Alias Type: APN
Alias Name: CAD982050601
Alias Type: EPA Identification Number
Alias Name: 110002789000
Alias Type: EPA (FRS #)
Alias Name: 19260044
Alias Type: Envirostor ID Number

Completed Info:
Completed Area Name: PROJECT WIDE
Completed Sub Area Name: Not reported
Completed Document Type: * Discovery
Completed Date: 01/01/1991
Comments: An unknowm caller reported EPA in response to the news paper advertisement by EPA seeking PRPs for San Gabriel Valley groundwater contamination.

Completed Area Name: PROJECT WIDE
Completed Sub Area Name: Not reported
Completed Document Type: Site Screening
Completed Date: 12/08/1994
Comments: CalSites Validation Program confirms NFA for DTSC.

Completed Area Name: PROJECT WIDE
Completed Sub Area Name: Not reported
Completed Document Type: Site Screening
Completed Date: 07/01/1991
Comments: Disposal practices not known prior to 1987. Dolco has been on the site since 1967 and manufacturing food containers from styrofoam. Site was a vacant lot prior to 1967. From 1988 onwards the company began using DIFLUROCHLORO METHANE blowing agent. The wastes are styrofoam wastes, solvents & lubricating oils to maintain machinery. Styrofoam accepted from customers for recycling. LACDHS issued a notice of violation in 1984 to legally dispose hazardous waste and

DOLCO PACKAGING PLANT (Continued) **S101297756**

another one in 1987 to dis continue hazardous waste disposal to ground. Ground water table is below 40 feet. Railroad spur area is unpaved and potential for air releases. EPA recommends no further action under CERCLA in the pa report. Low priority PEA recommended for DHS because of the evidence of onsite disposal of hazardous waste.
Not reported

Future Area Name:	Not reported
Future Sub Area Name:	Not reported
Future Document Type:	Not reported
Future Due Date:	Not reported
Schedule Area Name:	Not reported
Schedule Sub Area Name:	Not reported
Schedule Document Type:	Not reported
Schedule Due Date:	Not reported
Schedule Revised Date:	Not reported

D21 **TOBIAS AVENUE-PICO RIVERA** **WMUDS/SWAT** **S104156367**
WNW **4726 SOUTH TOBIAS** **N/A**
1/4-1/2 **PICO RIVERA, CA**
0.296 mi.
1563 ft. **Site 1 of 2 in cluster D**

Relative:
Lower

Actual:
184 ft.

WMUDS/SWAT:

Edit Date:	Not reported
Complexity:	Not reported
Primary Waste:	Not reported
Primary Waste Type:	Not reported
Secondary Waste:	Not reported
Secondary Waste Type:	Not reported
Base Meridian:	Not reported
NPID:	Not reported
Tonnage:	0
Regional Board ID:	Not reported
Municipal Solid Waste:	False
Superorder:	False
Open To Public:	False
Waste List:	False
Agency Type:	Not reported
Agency Name:	Not reported
Agency Department:	Not reported
Agency Address:	Not reported
Agency City,St,Zip:	Not reported
Agency Contact:	Not reported
Agency Telephone:	Not reported
Land Owner Name:	Not reported
Land Owner Address:	Not reported
Land Owner City,St,Zip:	CA
Land Owner Contact:	Not reported
Land Owner Phone:	Not reported
Region:	4
Facility Type:	Not reported
Facility Description:	Not reported
Facility Telephone:	Not reported
SWAT Facility Name:	Not reported
Primary SIC:	Not reported
Secondary SIC:	Not reported
Comments:	Not reported

TOBIAS AVENUE-PICO RIVERA (Continued) **S104156367**

Last Facility Editors:	Not reported
Waste Discharge System:	False
Solid Waste Assessment Test Program:	True
Toxic Pits Cleanup Act Program:	False
Resource Conservation Recovery Act:	False
Department of Defence:	False
Solid Waste Assessment Test Program:	Not reported
Threat to Water Quality:	Not reported
Sub Chapter 15:	False
Regional Board Project Officer:	LT
Number of WMUDS at Facility:	1
Section Range:	Not reported
RCRA Facility:	Not reported
Waste Discharge Requirements:	Not reported
Self-Monitoring Rept. Frequency:	Not reported
Waste Discharge System ID:	4 190352NUR
Solid Waste Information ID:	Not reported

D22 **TOBIAS AVENUE DISPOSAL SITE** **SWF/LF** **S111076131**
WNW **4718 TOBIAS AVENUE** **N/A**
1/4-1/2 **PICO RIVERA, CA**
0.299 mi.
1578 ft. **Site 2 of 2 in cluster D**

Relative:
Lower

Actual:
184 ft.

LOS ANGELES CO. LF:

Site ID:	2188
Alt. Address:	4726 South Tobias Avenue, Pico Rivera, CA
Site Contact:	Not reported
Site Contact Phone:	Not reported
Site Email:	Not reported
Site Website:	Not reported
Site Type:	Unknown
Site SWIS Number:	19-AA-5320
Operator Name:	Unknown
Operator Address:	Not reported
Operator City/State/Zip:	Not reported
Operator Contact:	Not reported
Operator Telephone:	Not reported
Operator Email:	Not reported
Owner Name:	Manning ED & Sons, INC.
Owner Address:	535 Papyrus Drive
Owner City/State/Zip:	La Habra, CA
Owner Contact:	Not reported
Owner Telephone:	Not reported
Owner Email:	Not reported
Beginning Operation Date:	Not reported
Disposal Area(Acre):	Not reported
Local Enforcement Agency:	Not reported
Maximun Depth Fill(Ft):	Not reported
Permitted Capacity:	Not reported
Present Use:	Industrial
Remaining Capacity(Million):	Not reported
Status:	Closed
Waste Accepted:	Not reported
Hours of Operation:	Not reported
Area:	Not reported

23
SW
1/4-1/2
0.305 mi.
1610 ft.

HAROLD BELMER/PRIVATE PROPERTY
4908 GREGG RD
PICO RIVERA, CA 90660

HIST CORTESE **S100721085**
LUST **N/A**

Relative:
Lower

Actual:
181 ft.

CORTESE:

Region:	CORTESE
Facility County Code:	19
Reg By:	LTNKA
Reg Id:	906600043

LUST:

Region:	STATE
Global Id:	T0603701548
Latitude:	33.998028
Longitude:	-118.072649
Case Type:	LUST Cleanup Site
Status:	Completed - Case Closed
Status Date:	04/07/1989
Lead Agency:	LOS ANGELES RWQCB (REGION 4)
Case Worker:	YR
Local Agency:	LOS ANGELES COUNTY
RB Case Number:	906600043
LOC Case Number:	Not reported
File Location:	Not reported
Potential Media Affect:	Soil
Potential Contaminants of Concern:	Gasoline
Site History:	Not reported

Click here to access the California GeoTracker records for this facility:

Contact:

Global Id:	T0603701548
Contact Type:	Regional Board Caseworker
Contact Name:	YUE RONG
Organization Name:	LOS ANGELES RWQCB (REGION 4)
Address:	320 W. 4TH ST., SUITE 200
City:	Los Angeles
Email:	yrong@waterboards.ca.gov
Phone Number:	Not reported

Global Id:	T0603701548
Contact Type:	Local Agency Caseworker
Contact Name:	JOHN AWUJO
Organization Name:	LOS ANGELES COUNTY
Address:	900 S FREMONT AVE
City:	ALHAMBRA
Email:	jawujo@dpw.lacounty.gov
Phone Number:	6264583507

Regulatory Activities:

Global Id:	T0603701548
Action Type:	Other
Date:	01/01/1950
Action:	Leak Reported

HAROLD BELMER/PRIVATE PROPERTY (Continued) **S100721085**

LUST REG 4:

Region:	4	
Regional Board:	04	
County:	Los Angeles	
Facility Id:	906600043	
Status:	Case Closed	
Substance:	Gasoline	
Substance Quantity:	Not reported	
Local Case No:	Not reported	
Case Type:	Soil	
Abatement Method Used at the Site:		Not reported
Global ID:	T0603701548	
W Global ID:	Not reported	
Staff:	UNK	
Local Agency:	19000	
Cross Street:	WHITTIER BLVD	
Enforcement Type:	Not reported	
Date Leak Discovered:	Not reported	
Date Leak First Reported:		8/26/1986
Date Leak Record Entered:	9/9/1987	
Date Confirmation Began:	Not reported	
Date Leak Stopped:	Not reported	
Date Case Last Changed on Database:		4/7/1989
Date the Case was Closed:		4/7/1989
How Leak Discovered:	Not reported	
How Leak Stopped:	Not reported	
Cause of Leak:	UNK	
Leak Source:	UNK	
Operator:	Not reported	
Water System:	Not reported	
Well Name:	Not reported	
Approx. Dist To Production Well (ft):		911.774131009692285556621 7984
Source of Cleanup Funding:		UNK
Preliminary Site Assessment Workplan Submitted:		Not reported
Preliminary Site Assessment Began:		Not reported
Pollution Characterization Began:		3/18/1988
Remediation Plan Submitted:		Not reported
Remedial Action Underway:		Not reported
Post Remedial Action Monitoring Began:		4/21/1988
Enforcement Action Date:		Not reported
Historical Max MTBE Date:		Not reported
Hist Max MTBE Conc in Groundwater:		Not reported
Hist Max MTBE Conc in Soil:		Not reported
Significant Interim Remedial Action Taken:		Not reported
GW Qualifier:	Not reported	
Soil Qualifier:	Not reported	
Organization:	Not reported	
Owner Contact:	Not reported	
Responsible Party:	HAROLD BELMER	
RP Address:	P.O. BOX 1071, PROJECT CITY, CA 96079	
Program:	LUST	
Lat/Long:	33.9997227 / -1	
Local Agency Staff:	Not reported	
Beneficial Use:	Not reported	
Priority:	Not reported	
Cleanup Fund Id:	Not reported	
Suspended:	Not reported	

HAROLD BELMER/PRIVATE PROPERTY (Continued) **S100721085**

Assigned Name: Not reported
Summary: CASE CLOSED

24
NNW
1/4-1/2
0.364 mi.
1921 ft.

UNITED PACIFIC WASTE (UPW)
4320 SAN GABRIEL RIVER PKWY
PICO RIVERA, CA

SWF/LF **S111076141**
LOS ANGELES CO. HMS **N/A**

Relative:
Lower

Actual:
191 ft.

LOS ANGELES CO. LF:

Site ID:	1164
Alt. Address:	Not reported
Site Contact:	Not reported
Site Contact Phone:	(866) 699-7600
Site Email:	Not reported
Site Website:	www.upwrs.com
Site Type:	Waste Hauler
Site SWIS Number:	19-AS-0522
Operator Name:	United Pacific Waste
Operator Address:	P O Box 908
Operator City/State/Zip:	Pico Rivera, CA 90660
Operator Contact:	Dave Haprov
Operator Telephone:	(562) 699-7600
Operator Email:	larrym@upwrs.com
Owner Name:	Unknown
Owner Address:	Not reported
Owner City/State/Zip:	Not reported
Owner Contact:	Not reported
Owner Telephone:	Not reported
Owner Email:	Not reported
Beginning Operation Date:	Not reported
Disposal Area(Acre):	Not reported
Local Enforcement Agency:	Not reported
Maximun Depth Fill(Ft):	Not reported
Permitted Capacity:	Not reported
Present Use:	Not reported
Remaining Capacity(Million):	Not reported
Status:	Active
Waste Accepted:	Not reported
Hours of Operation:	Mon to Fri, 7 AM - 6 PM; Sat, 7 AM - 2 PM
Area:	Not reported

LOS ANGELES CO. HMS:

Region:	LA
Facility Id:	033312-055844
Facility Type:	Not reported
Facility Status:	OPEN
Area:	1L
Permit Number:	Not reported
Permit Status:	Not reported

E25 **PICO WATER DISTRICT** **NPDES** **S105034003**
West **4843 S CHURCH ST** **LUST** **N/A**
1/4-1/2 **PICO RIVERA, CA 90660** **SWEEPS UST**
0.398 mi. **LOS ANGELES CO. HMS**
2104 ft. **Site 1 of 2 in cluster E** **ENF**
WDS

Relative:
Lower

Actual:
182 ft.

NPDES:

Npdes Number:	CAG998001
Facility Status:	Active
Agency Id:	509379
Region:	8
Regulatory Measure Id:	366449
Order No:	R8-2009-0003
Regulatory Measure Type:	Enrollee
Place Id:	738662
WDID:	8 362923001
Program Type:	NPDES
Adoption Date Of Regulatory Measure:	Not reported
Effective Date Of Regulatory Measure:	05/29/2009
Expiration Date Of Regulatory Measure:	03/01/2014
Termination Date Of Regulatory Measure:	Not reported
Discharge Name:	Pomona City Water Dept
Discharge Address:	148 North Huntington Street
Discharge City:	Pomona
Discharge State:	CA
Discharge Zip:	91768

Npdes Number:	CAG994005
Facility Status:	Historical
Agency Id:	35825
Region:	4
Regulatory Measure Id:	193276
Order No:	R4-2003-0108
Regulatory Measure Type:	Enrollee
Place Id:	270985
WDID:	4B196000114
Program Type:	NPDES
Adoption Date Of Regulatory Measure:	Not reported
Effective Date Of Regulatory Measure:	09/10/1993
Expiration Date Of Regulatory Measure:	01/01/2011
Termination Date Of Regulatory Measure:	02/01/2012
Discharge Name:	Pico Water District
Discharge Address:	P.O. Box 758
Discharge City:	Pico Rivera
Discharge State:	CA
Discharge Zip:	90660-0758

LUST:

Region:	STATE
Global Id:	T0603703807
Latitude:	34.0016996
Longitude:	-118.0759444
Case Type:	LUST Cleanup Site
Status:	Completed - Case Closed
Status Date:	07/16/1996
Lead Agency:	LOS ANGELES RWQCB (REGION 4)
Case Worker:	YR
Local Agency:	LOS ANGELES COUNTY

PICO WATER DISTRICT (Continued) **S105034003**

RB Case Number: I-11509
LOC Case Number: Not reported
File Location: Not reported
Potential Media Affect: Aquifer used for drinking water supply
Potential Contaminants of Concern: Gasoline
Site History: Not reported

Click here to access the California GeoTracker records for this facility:

Contact:
Global Id: T0603703807
Contact Type: Regional Board Caseworker
Contact Name: YUE RONG
Organization Name: LOS ANGELES RWQCB (REGION 4)
Address: 320 W. 4TH ST., SUITE 200
City: Los Angeles
Email: yrong@waterboards.ca.gov
Phone Number: Not reported

Global Id: T0603703807
Contact Type: Local Agency Caseworker
Contact Name: JOHN AWUJO
Organization Name: LOS ANGELES COUNTY
Address: 900 S FREMONT AVE
City: ALHAMBRA
Email: jawujo@dpw.lacounty.gov
Phone Number: 6264583507

Regulatory Activities:
Global Id: T0603703807
Action Type: Other
Date: 01/01/1950
Action: Leak Stopped

Global Id: T0603703807
Action Type: Other
Date: 01/01/1950
Action: Leak Discovery

Global Id: T0603703807
Action Type: Other
Date: 01/01/1950
Action: Leak Reported

LUST REG 4:
Region: 4
Regional Board: 04
County: Los Angeles
Facility Id: I-11509
Status: Case Closed
Substance: Gasoline
Substance Quantity: Not reported
Local Case No: Not reported
Case Type: Groundwater
Abatement Method Used at the Site: Not reported
Global ID: T0603703807

PICO WATER DISTRICT (Continued) **S105034003**

W Global ID:	Not reported	
Staff:	UNK	
Local Agency:	19000	
Cross Street:	WHITTIER BLVD.	
Enforcement Type:	Not reported	
Date Leak Discovered:	2/13/1991	
Date Leak First Reported:		8/1/1991
Date Leak Record Entered:	8/24/1991	
Date Confirmation Began:	Not reported	
Date Leak Stopped:	2/13/1991	
Date Case Last Changed on Database:		4/29/1993
Date the Case was Closed:		7/16/1996
How Leak Discovered:	Tank Closure	
How Leak Stopped:	Not reported	
Cause of Leak:	UNK	
Leak Source:	UNK	
Operator:	MAUPIN, HAROLD W.	
Water System:	Not reported	
Well Name:	Not reported	
Approx. Dist To Production Well (ft):		333.665081612349144052965614 42
Source of Cleanup Funding:		UNK
Preliminary Site Assessment Workplan Submitted:		Not reported
Preliminary Site Assessment Began:		12/7/1990
Pollution Characterization Began:		Not reported
Remediation Plan Submitted:		Not reported
Remedial Action Underway:		Not reported
Post Remedial Action Monitoring Began:		Not reported
Enforcement Action Date:		Not reported
Historical Max MTBE Date:		Not reported
Hist Max MTBE Conc in Groundwater:		Not reported
Hist Max MTBE Conc in Soil:		Not reported
Significant Interim Remedial Action Taken:		Not reported
GW Qualifier:	Not reported	
Soil Qualifier:	Not reported	
Organization:	Not reported	
Owner Contact:	Not reported	
Responsible Party:	PICO WATER DISTRICT	
RP Address:	4843 S CHURCH ST, PICO RIVERA CA 90660	
Program:	LUST	
Lat/Long:	34.0016996 / -1	
Local Agency Staff:	Not reported	
Beneficial Use:	Not reported	
Priority:	Not reported	
Cleanup Fund Id:	Not reported	
Suspended:	Not reported	
Assigned Name:	Not reported	
Summary:	Not reported	

SWEEPS UST:

Status:	Not reported
Comp Number:	11509
Number:	Not reported
Board Of Equalization:	44-009323
Referral Date:	Not reported
Action Date:	Not reported
Created Date:	Not reported
Tank Status:	Not reported

PICO WATER DISTRICT (Continued) **S105034003**

Owner Tank Id: Not reported
Swrcb Tank Id: 19-000-011509-000001
Actv Date: Not reported
Capacity: 1000
Tank Use: M.V. FUEL
Stg: PRODUCT
Content: LEADED
Number Of Tanks: 1

LOS ANGELES CO. HMS:
Region: LA
Facility Id: 011467-011509
Facility Type: T0
Facility Status: Removed
Area: 1L
Permit Number: 00003055T
Permit Status: Removed

ENF:
Region: 4
Facility Id: 270985
Agency Name: Pico Water District
Place Type: Facility
Place Subtype: Not reported
Facility Type: All other facilities
Agency Type: Special District
Of Agencies: 1
Place Latitude: 34.0015080
Place Longitude: -118.07591
SIC Code 1: 9999
SIC Desc 1: Nonclassifiable Establishments
SIC Code 2: Not reported
SIC Desc 2: Not reported
SIC Code 3: Not reported
SIC Desc 3: Not reported
NAICS Code 1: Not reported
NAICS Desc 1: Not reported
NAICS Code 2: Not reported
NAICS Desc 2: Not reported
NAICS Code 3: Not reported
NAICS Desc 3: Not reported
Of Places: 1
Source Of Facility: Reg Meas
Design Flow: 3
Threat To Water Quality: 3
Complexity: C
Pretreatment: X - Facility is not a POTW
Facility Waste Type: Miscellaneous
Facility Waste Type 2: Not reported
Facility Waste Type 3: Not reported
Facility Waste Type 4: Not reported
Program: NPDES
Of Programs: 1
WDID: 4B196000114
Reg Measure Id: 193276
Reg Measure Type: Enrollee

PICO WATER DISTRICT (Continued) **S105034003**

Region:	4
Order #:	R4-2003-0108
Npdes# CA#:	CAG994005
Major-Minor:	Minor
Npdes Type:	OTH
Reclamation:	N - No
Dredge Fill Fee:	Not reported
301H:	Not reported
Application Fee Amt Received:	1000
Status:	Historical
Status Date:	02/03/2012
Effective Date:	09/10/1993
Expiration/Review Date:	01/01/2011
Termination Date:	02/01/2012
WDR Review - Amend:	Not reported
WDR Review - Revise/Renew:	Not reported
WDR Review - Rescind:	Not reported
WDR Review - No Action Required:	Not reported
WDR Review - Pending:	Not reported
WDR Review - Planned:	Not reported
Status Enrollee:	Y
Individual/General:	I
Fee Code:	62 - Treatment system to meet priority pollutant limit Category 1
Direction/Voice:	Passive
Enforcement Id(EID):	359439
Region:	4
Order / Resolution Number:	R4-2008-0214-M
Enforcement Action Type:	Admin Civil Liability
Effective Date:	12/24/2008
Adoption/Issuance Date:	03/12/2012
Achieve Date:	Not reported
Termination Date:	03/21/2012
ACL Issuance Date:	Not reported
EPL Issuance Date:	12/24/2008
Status:	Historical
Title:	Expedited Payment Letter sent 12/24/08 for 11 overdue monitorng reports.
Description:	Expedited Payment Letter sent 12/24/08 for 11 overdue monitorng reports. MMP amt for 11 overdue monitorng reports: $627,000 to WDPF. Revised on 1/13/12 to $21,000.
Program:	NPDES
Latest Milestone Completion Date:	3/20/2012
# Of Programs1:	1
Total Assessment Amount:	21000
Initial Assessed Amount:	627000
Liability $ Amount:	21000
Project $ Amount:	0
Liability $ Paid:	21000
Project $ Completed:	0
Total $ Paid/Completed Amount:	21000

CA WDS:

Facility ID:	Los Angeles River 196000114
Facility Type:	Other - Does not fall into the category of Municipal/Domestic, Industrial, Agricultural or Solid Waste (Class I, II or III)
Facility Status:	Active - Any facility with a continuous or seasonal discharge that is under Waste Discharge Requirements.

PICO WATER DISTRICT (Continued) **S105034003**

NPDES Number:	CAG994005 The 1st 2 characters designate the state. The remaining 7 are assigned by the Regional Board
Subregion:	4
Facility Telephone:	3106923756
Facility Contact:	Adrian Diaz
Agency Name:	PICO WATER DISTRICT
Agency Address:	Not reported
Agency City,St,Zip:	0
Agency Contact:	Not reported
Agency Telephone:	Not reported
Agency Type:	Special District (Includes districts established under general acts, sanitary districts, water districts irrigation districts, etc.)
SIC Code:	9999
SIC Code 2:	Not reported
Primary Waste:	Miscellaneous (Includes wastes from dewatering, recreational lake overflow, swimming pool wastes, water ride wastewater, ground water seepage and other wastes of this type)
Primary Waste Type:	Designated/Influent or Solid Wastes that pose a significant threat to water quality because of their high concentrations (E.G., BOD, Hardness, TRF, Chloride). 'Manageable' hazardous wastes (E.G., inorganic salts and heavy metals) are included in this category.
Secondary Waste:	Not reported
Secondary Waste Type:	Not reported
Design Flow:	3
Baseline Flow:	3
Reclamation:	No reclamation requirements associated with this facility.
POTW:	The facility is not a POTW.
Treat To Water:	0
Complexity:	Not reported

E26
West
1/4-1/2
0.398 mi.
2104 ft.

PICO WATER DISTRICT
4843 CHURCH ST
PICO RIVERA, CA 90660

HIST CORTESE **U001564951**
HIST UST **N/A**

Site 2 of 2 in cluster E

Relative:
Lower

Actual:
182 ft.

CORTESE:

Region:	CORTESE
Facility County Code:	19
Reg By:	LTNKA
Reg Id:	I-11509

HIST UST:

Region:	STATE
Facility ID:	00000020839
Facility Type:	Gas Station
Other Type:	Not reported
Total Tanks:	0001
Contact Name:	HAROLD W. MAUPIN
Telephone:	2136923756
Owner Name:	PICO WATER DISTRICT
Owner Address:	4843 S. CHURCH ST.
Owner City,St,Zip:	PICO RIVERA, CA 90660
Tank Num:	001
Container Num:	#1
Year Installed:	1983

PICO WATER DISTRICT (Continued) **U001564951**

Tank Capacity: 00001000
Tank Used for: PRODUCT
Type of Fuel: UNLEADED
Tank Construction: 10 gauge
Leak Detection: Visual, Stock Inventor

F27 **WHITTIER SCHOOL DISTRICT MAINTENANCE YARD** **LUST** **S108536597**
SE **10706 ORANGE GRVE AVE.** **N/A**
1/4-1/2 **WHITTIER, CA 90047**
0.414 mi.
2184 ft. **Site 1 of 3 in cluster F**

Relative:
Higher

Actual:
232 ft.

LUST:

Region:	STATE
Global Id:	T0603787476
Latitude:	33.996524
Longitude:	-118.059468
Case Type:	LUST Cleanup Site
Status:	Completed - Case Closed
Status Date:	07/26/2007
Lead Agency:	LOS ANGELES COUNTY
Case Worker:	MRR
Local Agency:	LOS ANGELES COUNTY
RB Case Number:	Not reported
LOC Case Number:	018135-025125
File Location:	Not reported
Potential Media Affect:	Soil
Potential Contaminants of Concern:	Gasoline
Site History:	Not reported

Click here to access the California GeoTracker records for this facility:

Contact:

Global Id:	T0603787476
Contact Type:	Local Agency Caseworker
Contact Name:	MANUEL R REGALADO
Organization Name:	LOS ANGELES COUNTY
Address:	900 S. FREMONT AVE.
City:	ALHAMBRA
Email:	mregalad@dpw.lacounty.gov
Phone Number:	Not reported

Global Id:	T0603787476
Contact Type:	Regional Board Caseworker
Contact Name:	YUE RONG
Organization Name:	LOS ANGELES RWQCB (REGION 4)
Address:	320 W. 4TH ST., SUITE 200
City:	Los Angeles
Email:	yrong@waterboards.ca.gov
Phone Number:	Not reported

Regulatory Activities:

Global Id:	T0603787476
Action Type:	ENFORCEMENT
Date:	07/26/2007
Action:	Closure/No Further Action Letter

Global Id:	T0603787476

WHITTIER SCHOOL DISTRICT MAINTENANCE YARD (Continued) **S108536597**

Action Type:	Other
Date:	01/01/1950
Action:	Leak Discovery
Global Id:	T0603787476
Action Type:	Other
Date:	01/01/1950
Action:	Leak Reported
Global Id:	T0603787476
Action Type:	REMEDIATION
Date:	01/01/1950
Action:	Not reported

F28 **WHITTIER CITY SCHOOL DISTRICT** **LUST U003777797**
SE **10706 ORANGE GROVE AVE** **UST N/A**
1/4-1/2 **WHITTIER, CA 90601**
0.414 mi.
2186 ft. **Site 2 of 3 in cluster F**

Relative:
Higher

Actual:
232 ft.

LUST REG 4:

Region:	4	
Regional Board:	04	
County:	Los Angeles	
Facility Id:	R-25125	
Status:	Case Closed	
Substance:	1	
Substance Quantity:	Not reported	
Local Case No:	Not reported	
Case Type:	Soil	
Abatement Method Used at the Site:		Not reported
Global ID:	T0603705489	
W Global ID:	Not reported	
Staff:	UNK	
Local Agency:	19000	
Cross Street:	Not reported	
Enforcement Type:	Not reported	
Date Leak Discovered:	Not reported	
Date Leak First Reported:		9/17/1997
Date Leak Record Entered:	3/19/1998	
Date Confirmation Began:	Not reported	
Date Leak Stopped:	Not reported	
Date Case Last Changed on Database:		9/17/1997
Date the Case was Closed:		9/17/1997
How Leak Discovered:	Not reported	
How Leak Stopped:	Not reported	
Cause of Leak:	Not reported	
Leak Source:	Not reported	
Operator:	Not reported	
Water System:	Not reported	
Well Name:	Not reported	
Approx. Dist To Production Well (ft):		2509.045149202833710607837 1023
Source of Cleanup Funding:		Not reported
Preliminary Site Assessment Workplan Submitted:		Not reported
Preliminary Site Assessment Began:		Not reported
Pollution Characterization Began:		Not reported
Remediation Plan Submitted:		Not reported

WHITTIER CITY SCHOOL DISTRICT (Continued) **U003777797**

Remedial Action Underway:	Not reported
Post Remedial Action Monitoring Began:	Not reported
Enforcement Action Date:	Not reported
Historical Max MTBE Date:	Not reported
Hist Max MTBE Conc in Groundwater:	Not reported
Hist Max MTBE Conc in Soil:	Not reported
Significant Interim Remedial Action Taken:	Not reported
GW Qualifier:	Not reported
Soil Qualifier:	Not reported
Organization:	Not reported
Owner Contact:	Not reported
Responsible Party:	WHITTIER CITY SCHOOL DISTRICT
RP Address:	7211 S. WHITTIER AVE, WHITTIER, CA 90602-1189
Program:	LUST
Lat/Long:	33.9964786 / -1
Local Agency Staff:	Not reported
Beneficial Use:	Not reported
Priority:	Not reported
Cleanup Fund Id:	Not reported
Suspended:	Not reported
Assigned Name:	Not reported
Summary:	Not reported

UST:

Facility ID:	25125
Latitude:	33.99657
Longitude:	-118.05958

F29 **WHITTIER CITY SCHOOL DIST** **HIST CORTESE** **S102685239**
SE **10706 ORANGE GROVE** **LUST** **N/A**
1/4-1/2 **WHITTIER, CA 90601**
0.414 mi.
2186 ft. **Site 3 of 3 in cluster F**

Relative:
Higher

Actual:
232 ft.

CORTESE:

Region:	CORTESE
Facility County Code:	19
Reg By:	LTNKA
Reg Id:	R-25125

LUST:

Region:	STATE
Global Id:	T0603705489
Latitude:	33.9964786
Longitude:	-118.0595318
Case Type:	LUST Cleanup Site
Status:	Completed - Case Closed
Status Date:	09/17/1997
Lead Agency:	LOS ANGELES COUNTY
Case Worker:	JOA
Local Agency:	LOS ANGELES COUNTY
RB Case Number:	R-25125
LOC Case Number:	Not reported
File Location:	Not reported
Potential Media Affect:	Soil
Potential Contaminants of Concern:	Aviation
Site History:	Not reported

WHITTIER CITY SCHOOL DIST (Continued) **S102685239**

Click here to access the California GeoTracker records for this facility:

Contact:

Global Id:	T0603705489
Contact Type:	Local Agency Caseworker
Contact Name:	JOHN AWUJO
Organization Name:	LOS ANGELES COUNTY
Address:	900 S FREMONT AVE
City:	ALHAMBRA
Email:	jawujo@dpw.lacounty.gov
Phone Number:	6264583507

Global Id:	T0603705489
Contact Type:	Regional Board Caseworker
Contact Name:	YUE RONG
Organization Name:	LOS ANGELES RWQCB (REGION 4)
Address:	320 W. 4TH ST., SUITE 200
City:	Los Angeles
Email:	yrong@waterboards.ca.gov
Phone Number:	Not reported

Regulatory Activities:

Global Id:	T0603705489
Action Type:	Other
Date:	01/01/1950
Action:	Leak Reported

30
NW
1/4-1/2
0.423 mi.
2233 ft.

LA CO DPW ROAD RD 446
9521 E BEVERLY BLVD
PICO RIVERA, CA 90660

SWF/LF **S108211560**
SLIC **N/A**

Relative:
Lower

Actual:
189 ft.

SWF/LF (SWIS):

Region:	STATE
Facility ID:	19-AA-0401
Lat/Long:	34.0079199 / -118.07144
Owner Name:	Los Angeles Co Public Works Road M. Div
Owner Telephone:	6264583981
Owner Address:	Not reported
Owner Address2:	P.O. Box 1460
Owner City,St,Zip:	Alhambra, CA 91802-1460
Operational Status:	Active
Operator:	Los Angeles Co Public Works Road M. Div
Operator Phone:	6264583981
Operator Address:	Not reported
Operator Address2:	P.O. Box 1460
Operator City,St,Zip:	Alhambra, CA 91802-1460
Permit Date:	04/23/2003
Permit Status:	Notification
Permitted Acreage:	Not reported
Activity:	Limited Volume Transfer Operation
Regulation Status:	Notification
Landuse Name:	Not reported
GIS Source:	External
Category:	Transfer/Processing

LA CO DPW ROAD RD 446 (Continued) **S108211560**

Unit Number: 01
Inspection Frequency: Quarterly
Accepted Waste: Construction/demolition,Green Materials,Mixed municipal
Closure Date: Not reported
Closure Type: Not reported
Disposal Acreage: Not reported
SWIS Num: 19-AA-0401
Waste Discharge Requirement Num: Not reported
Program Type: Not reported
Permitted Throughput with Units: 10
Actual Throughput with Units: Tons/day
Permitted Capacity with Units: 1000
Remaining Capacity: Not reported
Remaining Capacity with Units: Tons/year

SLIC:
Region: STATE
Facility Status: Completed - Case Closed
Status Date: 06/19/2012
Global Id: T10000002685
Lead Agency: LOS ANGELES COUNTY
Lead Agency Case Number: 008446-010708
Latitude: 34.006423552497
Longitude: -118.07062625885
Case Type: Cleanup Program Site
Case Worker: JOA
Local Agency: LOS ANGELES COUNTY
RB Case Number: Not reported
File Location: Not reported
Potential Media Affected: Not reported
Potential Contaminants of Concern: Not reported
Site History: Not reported

Click here to access the California GeoTracker records for this facility:

G31 **EXXON #7-9168 (FORMER)** **HIST CORTESE** **S101298485**
South **10425 WHITTIER** **LUST** **N/A**
1/4-1/2 **WHITTIER, CA 90606**
0.460 mi.
2428 ft. **Site 1 of 3 in cluster G**

Relative:
Lower

Actual:
172 ft.

CORTESE:
Region: CORTESE
Facility County Code: 19
Reg By: LTNKA
Reg Id: I-05608

LUST:
Region: STATE
Global Id: T0603703089
Latitude: 33.992391
Longitude: -118.067102
Case Type: LUST Cleanup Site
Status: Completed - Case Closed
Status Date: 02/03/2000
Lead Agency: LOS ANGELES RWQCB (REGION 4)
Case Worker: LH

EXXON #7-9168 (FORMER) (Continued) **S101298485**

Local Agency: LOS ANGELES COUNTY
RB Case Number: I-05608
LOC Case Number: Not reported
File Location: Not reported
Potential Media Affect: Aquifer used for drinking water supply
Potential Contaminants of Concern: Gasoline
Site History: Not reported

Click here to access the California GeoTracker records for this facility:

Contact:
Global Id: T0603703089
Contact Type: Regional Board Caseworker
Contact Name: LARRY HARLAN
Organization Name: LOS ANGELES RWQCB (REGION 4)
Address: Not reported
City: R4 UNKNOWN
Email: Not reported
Phone Number: Not reported

Global Id: T0603703089
Contact Type: Local Agency Caseworker
Contact Name: JOHN AWUJO
Organization Name: LOS ANGELES COUNTY
Address: 900 S FREMONT AVE
City: ALHAMBRA
Email: jawujo@dpw.lacounty.gov
Phone Number: 6264583507

Regulatory Activities:
Global Id: T0603703089
Action Type: Other
Date: 01/01/1950
Action: Leak Stopped

Global Id: T0603703089
Action Type: Other
Date: 01/01/1950
Action: Leak Discovery

Global Id: T0603703089
Action Type: Other
Date: 01/01/1950
Action: Leak Reported

LUST REG 4:
Region: 4
Regional Board: 04
County: Los Angeles
Facility Id: I-05608
Status: Case Closed
Substance: Gasoline
Substance Quantity: Not reported
Local Case No: Not reported
Case Type: Groundwater
Abatement Method Used at the Site: AS VE

EXXON #7-9168 (FORMER) (Continued) **S101298485**

Global ID:	T0603703089	
W Global ID:	Not reported	
Staff:	LH	
Local Agency:	19000	
Cross Street:	LOCKHEED AVE	
Enforcement Type:	Not reported	
Date Leak Discovered:	5/31/1990	
Date Leak First Reported:		1/22/1991
Date Leak Record Entered:	2/8/1991	
Date Confirmation Began:	Not reported	
Date Leak Stopped:	5/31/1990	
Date Case Last Changed on Database:		3/31/2000
Date the Case was Closed:		2/3/2000
How Leak Discovered:	OM	
How Leak Stopped:	Not reported	
Cause of Leak:	UNK	
Leak Source:	UNK	
Operator:	EL BIALI, MAGEAD	
Water System:	Not reported	
Well Name:	Not reported	
Approx. Dist To Production Well (ft):		1424.67294045089767782748327832
Source of Cleanup Funding:		UNK
Preliminary Site Assessment Workplan Submitted:		Not reported
Preliminary Site Assessment Began:		10/12/1991
Pollution Characterization Began:		7/10/1992
Remediation Plan Submitted:		Not reported
Remedial Action Underway:		9/25/1996
Post Remedial Action Monitoring Began:		5/11/1999
Enforcement Action Date:		Not reported
Historical Max MTBE Date:		1/1/1965
Hist Max MTBE Conc in Groundwater:		2500
Hist Max MTBE Conc in Soil:		Not reported
Significant Interim Remedial Action Taken:		Not reported
GW Qualifier:	Not reported	
Soil Qualifier:	Not reported	
Organization:	Not reported	
Owner Contact:	Not reported	
Responsible Party:	EXXON COMPANY USA	
RP Address:	2300 CLAYTON RD., SUITE 1250, CONCORD CA 94520	
Program:	LUST	
Lat/Long:	33.9924427 / -1	
Local Agency Staff:	Not reported	
Beneficial Use:	Not reported	
Priority:	LOP/HIGH - ADMINISTRATIVE (CLOSURE/SB2004/ENFORCEMENT)	
Cleanup Fund Id:	Not reported	
Suspended:	Not reported	
Assigned Name:	Not reported	
Summary:	11/8/99 REQUEST FOR CASE CLOSURE RPT; 1/17/00 4TH QTR GW MON RPT 1999; 3/28/00 LTR. RPT FOR THE ABANDONMENT OF ELEVEN GW MON WELLS; 3/31/00 1ST QTER GW MON RPT	

G32 **CONOCOPHILLIPS CO #255619** **LUST** **S108241284**
South **10506 WHITTIER BLVD, E** **N/A**
1/4-1/2 **UNINCORPORATED (WHITTIER), CA 90606**
0.481 mi.
2539 ft. **Site 2 of 3 in cluster G**

Relative:
Lower

Actual:
177 ft.

LUST:

Region:	STATE
Global Id:	T0603772674
Latitude:	33.991711
Longitude:	-118.067218
Case Type:	LUST Cleanup Site
Status:	Completed - Case Closed
Status Date:	08/06/2009
Lead Agency:	LOS ANGELES RWQCB (REGION 4)
Case Worker:	AJL
Local Agency:	LOS ANGELES COUNTY
RB Case Number:	I-06099A
LOC Case Number:	038321
File Location:	Regional Board
Potential Media Affect:	Aquifer used for drinking water supply
Potential Contaminants of Concern:	Gasoline
Site History:	Not reported

Click here to access the California GeoTracker records for this facility:

Contact:

Global Id:	T0603772674
Contact Type:	Local Agency Caseworker
Contact Name:	RANI IYER
Organization Name:	LOS ANGELES COUNTY
Address:	900 S. FREMONT AVE.
City:	ALHAMBRA
Email:	Not reported
Phone Number:	Not reported

Global Id:	T0603772674
Contact Type:	Regional Board Caseworker
Contact Name:	AHMAD J. LAMMA
Organization Name:	LOS ANGELES RWQCB (REGION 4)
Address:	320 West 4th Street Suite 200
City:	Los Angeles
Email:	alamaa@waterboards.ca.gov
Phone Number:	Not reported

Regulatory Activities:

Global Id:	T0603772674
Action Type:	RESPONSE
Date:	01/15/2007
Action:	Other Report / Document

Global Id:	T0603772674
Action Type:	RESPONSE
Date:	01/15/2008
Action:	Monitoring Report - Quarterly

Global Id:	T0603772674
Action Type:	RESPONSE
Date:	01/15/2009

CONOCOPHILLIPS CO #255619 (Continued) **S108241284**

Action: Monitoring Report - Quarterly

Global Id: T0603772674
Action Type: ENFORCEMENT
Date: 12/05/2006
Action: Staff Letter

Global Id: T0603772674
Action Type: RESPONSE
Date: 07/15/2009
Action: Monitoring Report - Semi-Annually

Global Id: T0603772674
Action Type: Other
Date: 01/01/1950
Action: Leak Discovery

Global Id: T0603772674
Action Type: RESPONSE
Date: 04/15/2009
Action: Monitoring Report - Quarterly

Global Id: T0603772674
Action Type: ENFORCEMENT
Date: 08/06/2009
Action: Closure/No Further Action Letter

Global Id: T0603772674
Action Type: RESPONSE
Date: 10/15/2008
Action: Request for Closure

Global Id: T0603772674
Action Type: ENFORCEMENT
Date: 06/15/2009
Action: Staff Letter

Global Id: T0603772674
Action Type: Other
Date: 01/01/1950
Action: Leak Reported

Global Id: T0603772674
Action Type: RESPONSE
Date: 05/13/2009
Action: Soil and Water Investigation Workplan

Global Id: T0603772674
Action Type: RESPONSE
Date: 04/15/2008
Action: Monitoring Report - Quarterly

Global Id: T0603772674
Action Type: RESPONSE
Date: 07/15/2008
Action: Monitoring Report - Quarterly

CONOCOPHILLIPS CO #255619 (Continued) **S108241284**

Global Id:	T0603772674
Action Type:	ENFORCEMENT
Date:	07/15/2009
Action:	Notification - Preclosure
Global Id:	T0603772674
Action Type:	RESPONSE
Date:	10/15/2008
Action:	Monitoring Report - Quarterly
Global Id:	T0603772674
Action Type:	REMEDIATION
Date:	01/01/1950
Action:	Not reported

G33 **UNOCAL #5619** **HIST CORTESE** **S102440052**
South **10506 WHITTIER** **LUST** **N/A**
1/4-1/2 **WHITTIER, CA 90606**
0.481 mi.
2539 ft. **Site 3 of 3 in cluster G**

Relative:
Lower

Actual:
177 ft.

CORTESE:

Region:	CORTESE
Facility County Code:	19
Reg By:	LTNKA
Reg Id:	I-06099

LUST:

Region:	STATE
Global Id:	T0603703165
Latitude:	33.9919107
Longitude:	-118.0671839
Case Type:	LUST Cleanup Site
Status:	Completed - Case Closed
Status Date:	11/29/1990
Lead Agency:	LOS ANGELES COUNTY
Case Worker:	JOA
Local Agency:	LOS ANGELES COUNTY
RB Case Number:	I-06099
LOC Case Number:	Not reported
File Location:	Not reported
Potential Media Affect:	Soil
Potential Contaminants of Concern:	Gasoline
Site History:	Not reported

Click here to access the California GeoTracker records for this facility:

Contact:

Global Id:	T0603703165
Contact Type:	Regional Board Caseworker
Contact Name:	YUE RONG
Organization Name:	LOS ANGELES RWQCB (REGION 4)
Address:	320 W. 4TH ST., SUITE 200
City:	Los Angeles
Email:	yrong@waterboards.ca.gov
Phone Number:	Not reported

UNOCAL #5619 (Continued) **S102440052**

Global Id:	T0603703165
Contact Type:	Local Agency Caseworker
Contact Name:	JOHN AWUJO
Organization Name:	LOS ANGELES COUNTY
Address:	900 S FREMONT AVE
City:	ALHAMBRA
Email:	jawujo@dpw.lacounty.gov
Phone Number:	6264583507

Regulatory Activities:

Global Id:	T0603703165
Action Type:	Other
Date:	01/01/1950
Action:	Leak Stopped

Global Id:	T0603703165
Action Type:	Other
Date:	01/01/1950
Action:	Leak Discovery

Global Id:	T0603703165
Action Type:	Other
Date:	01/01/1950
Action:	Leak Reported

LUST REG 4:

Region:	4	
Regional Board:	04	
County:	Los Angeles	
Facility Id:	I-06099	
Status:	Case Closed	
Substance:	Gasoline	
Substance Quantity:	Not reported	
Local Case No:	Not reported	
Case Type:	Soil	
Abatement Method Used at the Site:		Not reported
Global ID:	T0603703165	
W Global ID:	Not reported	
Staff:	UNK	
Local Agency:	19000	
Cross Street:	REDMAN AVE.	
Enforcement Type:	Not reported	
Date Leak Discovered:	3/13/1990	
Date Leak First Reported:		3/27/1990
Date Leak Record Entered:	4/3/1990	
Date Confirmation Began:	Not reported	
Date Leak Stopped:	3/13/1990	
Date Case Last Changed on Database:		11/29/1990
Date the Case was Closed:		11/29/1990
How Leak Discovered:	Tank Closure	
How Leak Stopped:	Not reported	
Cause of Leak:	UNK	
Leak Source:	UNK	
Operator:	KARIAN, VAHEMAR	
Water System:	Not reported	

UNOCAL #5619 (Continued) **S102440052**

Well Name: Not reported
Approx. Dist To Production Well (ft): 1605.7897167192154277807932021
Source of Cleanup Funding: UNK
Preliminary Site Assessment Workplan Submitted: Not reported
Preliminary Site Assessment Began: Not reported
Pollution Characterization Began: Not reported
Remediation Plan Submitted: Not reported
Remedial Action Underway: Not reported
Post Remedial Action Monitoring Began: Not reported
Enforcement Action Date: Not reported
Historical Max MTBE Date: Not reported
Hist Max MTBE Conc in Groundwater: Not reported
Hist Max MTBE Conc in Soil: Not reported
Significant Interim Remedial Action Taken: Not reported
GW Qualifier: Not reported
Soil Qualifier: Not reported
Organization: Not reported
Owner Contact: Not reported
Responsible Party: UNOCAL CORP.
RP Address: 17706 CASTLETON ST., SUITE 500, CITY OF INDUSTRY, 91748
Program: LUST
Lat/Long: 33.9919107 / -1
Local Agency Staff: Not reported
Beneficial Use: Not reported
Priority: Not reported
Cleanup Fund Id: Not reported
Suspended: Not reported
Assigned Name: Not reported
Summary: OLD CASE #040490-01

H34 **MARINE CORPS RESERVE CENTER, PICO RIVERA** **HIST Cal-Sites** **S104404939**
NE **3551 SAN GABRIEL RIVER PARKWAY** **N/A**
1/2-1 **PICO RIVERA, CA 90660**
0.853 mi.
4506 ft. **Site 1 of 2 in cluster H**

Relative:
Higher

Actual:
203 ft.

Calsite:
Facility ID: 19970022
Region: 3
Region Name: GLENDALE
Branch: SO
Branch Name: OMF-SOUTHERN CALIF
File Name: Not reported
State Senate District: 05152001
Status: ANNUAL WORKPLAN (AWP) - ACTIVE SITE
Status Name: ANNUAL WORKPLAN - ACTIVE SITE
Lead Agency: Not reported
Lead Agency: N/A
Facility Type: OPEN
Type Name: OPEN MILITARY BASE
NPL: Not Listed
SIC Code: 97
SIC Name: NATIONAL SECURITY/INTERNATIONAL AFFAIRS
Access: Not reported
Cortese: Not reported
Hazardous Ranking Score: Not reported
Date Site Hazard Ranked: Not reported
Groundwater Contamination: Not reported

MARINE CORPS RESERVE CENTER, PICO RIVERA (Continued) **S104404939**

Staff Member Responsible for Site:	Not reported
Supervisor Responsible for Site:	Not reported
Region Water Control Board:	Not reported
Region Water Control Board Name:	Not reported
Lat/Long Direction:	Not reported
Lat/Long (dms):	0 0 0 / 0 0 0
Lat/long Method:	Not reported
Lat/Long Description:	Not reported
State Assembly District Code:	58
State Senate District Code:	30
Facility ID:	19970022
Activity:	PEA
Activity Name:	PRELIMINARY ENDANGERMENT ASSESSMENT
AWP Code:	STE1
Proposed Budget:	0
AWP Completion Date:	08312004
Revised Due Date:	Not reported
Comments Date:	Not reported
Est Person-Yrs to complete:	0
Estimated Size:	Not reported
Request to Delete Activity:	Not reported
Activity Status:	AWP
Definition of Status:	ANNUAL WORKPLAN - ACTIVE SITE
Liquids Removed (Gals):	0
Liquids Treated (Gals):	0
Action Included Capping:	Not reported
Well Decommissioned:	Not reported
Action Included Fencing:	Not reported
Removal Action Certification:	Not reported
Activity Comments:	Not reported
For Commercial Reuse:	0
For Industrial Reuse:	0
For Residential Reuse:	0
Unknown Type:	0
Alternate Address:	3551 SAN GABRIEL RIVER PARKWAY
Alternate City,St,Zip:	PICO RIVERA, CA 90660
Background Info:	The Marine Corps Reserve Center, Pico Rivera (MCRC Pico Rivera) c onsists of approximately 5.09 acres of land. This site is an ope n reserve center that currently serves as a training and administ ration center for Battery 'B' 1st Battalion, 14th Marine, 4th Mar ine Division. The facility is operated and maintained by approxi mately 13 active-duty personnel. As many as 206 reserve personne l utilize the facility on weekends. MCRC Pico Rivera has been in operation since 1958. In 1995, the Naval Facilities Engineerin g Service Center of Port Hueneme, California conducted a Prelimin ary Assessment (PA). The PA identified underground storage tanks (USTs), petroleum oil lubricant (POL) areas, and hazardous waste storage areas. Two 1,000-gallon USTs, formerly located in the n ortheastern portion of the facility, were installed in 1958 and s tored gasoline and diesel fuels until their removal in 1988. Dur ing removal, evidence of a release was found and contaminated soi l was reportedly removed. In 1992, a solvent-odor was reported i n cone penetration test borings used to obtain geotechnical infor mation for a parking lot resurfacing project. A POL storage she d formerly near the north corner of the facility was reportedly r emoved in 1994. Two hazardous waste storage areas were formerly located on the northwest side of the Supply Warehouse. One was

MARINE CORPS RESERVE CENTER, PICO RIVERA (Continued) **S104404939**

a former hazardous waste storage shed that was constructed of woo
d and chicken-wire built on a concrete slab approximately 7-feet
wide by 7-feet deep and 14-inches high. The shed was reportedly
removed in 1994. The other was a former hazardous waste storage
area that consisted of a vinyl liner inside a berm of sandbags. T
he area was used to store drums of hazardous waste and was used u
ntil 1992. A Site Inspection (SI) is being conducted for the fa
cility. The SI is intended to address potential releases from th
e two former USTs, a former POL area and two hazardous waste stor
age areas.

Comments Date: Not reported
Comments: Not reported
ID Name: Not reported
ID Value: Not reported
Alternate Name: MARINE CORPS RECRUIT TRAINING CENTERMARINE CORPS RESERVE CENTER, PICO RIVERA
Special Programs Code: DSMOA
Special Programs Name: DEFENSE MEMORANDUM OF AGREEMENT

H35 **PICO RIVERA NAVAL MCRC - MARINE CORPS RECRUIT TRANING CENTER** **Cortese** **S106387156**
NE **3551 SAN GABRIEL RIVER PKWY.** **SLIC** **N/A**
1/2-1 **PICO RIVERA, CA 90660** **MCS**
0.853 mi. **RESPONSE**
4506 ft. **Site 2 of 2 in cluster H** **ENVIROSTOR**

Relative:
Higher

Actual:
203 ft.

CORTESE:
Region: CORTESE
Envirostor Id: 19970022
Site/Facility Type: STATE RESPONSE
Cleanup Status: ACTIVE
Status Date: 11/08/2007
Site Code: 301029
Latitude: 34.014166
Longitude: -118.05805
Owner: Not reported
Enf Type: Not reported
Swat R: Not reported
Flag: export
Order No: Not reported
Waste Discharge System No: Not reported
Effective Date: Not reported
Region 2: Not reported
WID Id: Not reported
Solid Waste Id No: Not reported
Waste Management Uit Name: Not reported

SLIC:
Region: STATE
Facility Status: **Completed - Case Closed**
Status Date: 01/20/2009
Global Id: SL204DV2399
Lead Agency: LOS ANGELES RWQCB (REGION 4)
Lead Agency Case Number: Not reported
Latitude: 34.0145344343247
Longitude: -118.057215213776
Case Type: Cleanup Program Site
Case Worker: HJ
Local Agency: Not reported

PICO RIVERA NAVAL MCRC - MARINE CORPS RECRUIT TRANING CENTER (Continued) **S106387156**

RB Case Number: 0887
File Location: Regional Board
Potential Media Affected: Not reported
Potential Contaminants of Concern: Not reported
Site History: Marine Corps Reserve Center, Pico Rivera is located at 3551 San Gabriel River Parkway in the City of Pico Rivera, and currently serves as a training and administrative center. The property was initially leased to the US Marine Corps by the City of Whittier on July 1, 1955, and then it was purchased on March 31, 1958. Prior to 1955, the use of the property is unknown but presumed to be agricultural. Hazardous materials / wastes historically located at the facility, are typical of vehicle maintenance operations and include: used oil, hydraulic fluid, antifreeze, solvents, lead-acid batteries, and greasy rags. The Naval Facilities Engineering Service Center of Port Hueneme, California conducted a preliminary assessment at the site in 1995, and identified several AOCs at the facility including: hazardous materials storage building, former hazardous waste storage shed, former hazardous waste storage area, and a former 1000-gallon petroleum UST site. No further action was recommended in the preliminary assessment for the AOCs. Sota Environmental Technology, Inc. conducted a site inspection in May 2002 (Phase I), and June 2002 (Phase II). The initial project concern was to address a petroleum UST release that occurred in 1988, in which it was unclear whether or not all contamination had been removed. Based on the data collected, no further action was recommended for all AOCs at the facility.

Click here to access the California GeoTracker records for this facility:

SLIC REG 4:
Region: 4
Facility Status: Site Assessment
SLIC: 0887
Substance: VOCs
Staff: GJH

MCS:
Global Id: T0603774946
Latitude: 34.01505
Longitude: -118.0567
Case Type: Military Cleanup Site
Status: Completed - Case Closed
Status Date: 03/26/2010
Lead Agency: LOS ANGELES RWQCB (REGION 4)
Caseworker: JOY
Local Agency: DEPARTMENT OF TOXIC SUBSTANCES CONTROL
RB Case Number: 0887
LOC Case Number: 301029
File Location: Regional Board
Potential Media Affect: Not reported
Potential Contaminants of Concern: Not reported
Site History: Marine Corps Reserve Center, Pico Rivera is located at 3551 San Gabriel River Parkway in the City of Pico Rivera, and currently serves as a training and administrative center. The property was initially leased to the US Marine Corps by the City of Whittier on July 1, 1955, and then it was purchased on March 31, 1958. Prior to

PICO RIVERA NAVAL MCRC - MARINE CORPS RECRUIT TRANING CENTER (Continued) **S106387156**

1955, the use of the property is unknown but presumed to be agricultural. Hazardous materials / wastes historically located at the facility, are typical of vehicle maintenance operations and include: used oil, hydraulic fluid, antifreeze, solvents, lead-acid batteries, and greasy rags. The Naval Facilities Engineering Service Center of Port Hueneme, California conducted a preliminary assessment at the site in 1995, and identified several AOCs at the facility including: hazardous materials storage building, former hazardous waste storage shed, former hazardous waste storage area, and a former 1000-gallon petroleum UST site. No further action was recommended in the preliminary assessment for the AOCs. Sota Environmental Technology, Inc. conducted a site inspection in May 2002 (Phase I), and June 2002 (Phase II). The initial project concern was to address a petroleum UST release that occurred in 1988, in which it was unclear whether or not all contamination had been removed. Based on the data collected, no further action was recommended for all AOCs at the facility.

Click here to access the California GeoTracker records for this facility:

RESPONSE:

Facility ID:	19970022
Site Type:	State Response
Site Type Detail:	Open Base
Acres:	5.09
National Priorities List:	NO
Cleanup Oversight Agencies:	SMBRP
Lead Agency:	SMBRP
Lead Agency Description:	DTSC - Site Cleanup Program
Project Manager:	Anantaramam Peddada
Supervisor:	Robert Senga
Division Branch:	Cleanup Cypress
Site Code:	301029
Site Mgmt. Req.:	NONE SPECIFIED
Assembly:	58
Senate:	32
Special Program Status:	Navy
Status:	Active
Status Date:	11/08/2007
Restricted Use:	NO
Funding:	DERA
Latitude:	34.01416
Longitude:	-118.0580
APN:	NONE SPECIFIED
Past Use:	FUEL - VEHICLE STORAGE/ REFUELING, HAZARDOUS WASTE STORAGE - TANKS/CONTAINERS, OIL/WATER SEPARATORS, UNDERGROUND STORAGE TANKS
Potential COC:	NONE SPECIFIED,31000
Confirmed COC:	31000-NO
Potential Description:	NMA
Alias Name:	MARINE CORPS RECRUIT TRAINING CENTER
Alias Type:	Alternate Name
Alias Name:	110033608772
Alias Type:	EPA (FRS #)
Alias Name:	SL204DV2399
Alias Type:	GeoTracker Global ID
Alias Name:	T0603774946
Alias Type:	GeoTracker Global ID

PICO RIVERA NAVAL MCRC - MARINE CORPS RECRUIT TRANING CENTER (Continued) **S106387156**

Alias Name: 301029
Alias Type: Project Code (Site Code)
Alias Name: 19970022
Alias Type: Envirostor ID Number

Completed Info:
Completed Area Name: Sites With No Operable Unit
Completed Sub Area Name: 1
Completed Document Type: Preliminary Endangerment Assessment Report
Completed Date: 11/24/2009
Comments: Not reported

Completed Area Name: PROJECT WIDE
Completed Sub Area Name: Not reported
Completed Document Type: Quality Assurance Workplan
Completed Date: 08/02/2006
Comments: Sampling plan is approved

Future Area Name: Not reported
Future Sub Area Name: Not reported
Future Document Type: Not reported
Future Due Date: Not reported
Schedule Area Name: Sites With No Operable Unit
Schedule Sub Area Name: 1
Schedule Document Type: Site Characterization Report
Schedule Due Date: 04/20/2013
Schedule Revised Date: Not reported

ENVIROSTOR:
Site Type: State Response
Site Type Detailed: Open Base
Acres: 5.09
NPL: NO
Regulatory Agencies: SMBRP
Lead Agency: SMBRP
Program Manager: Anantaramam Peddada
Supervisor: Robert Senga
Division Branch: Cleanup Cypress
Facility ID: 19970022
Site Code: 301029
Assembly: 58
Senate: 32
Special Program: Navy
Status: Active
Status Date: 11/08/2007
Restricted Use: NO
Site Mgmt. Req.: NONE SPECIFIED
Funding: DERA
Latitude: 34.01416
Longitude: -118.0580
APN: NONE SPECIFIED
Past Use: FUEL - VEHICLE STORAGE/ REFUELING, HAZARDOUS WASTE STORAGE - TANKS/CONTAINERS, OIL/WATER SEPARATORS, UNDERGROUND STORAGE TANKS
Potential COC: NONE SPECIFIED,31000
Confirmed COC: 31000-NO
Potential Description: NMA
Alias Name: MARINE CORPS RECRUIT TRAINING CENTER

PICO RIVERA NAVAL MCRC - MARINE CORPS RECRUIT TRANING CENTER (Continued) **S106387156**

Alias Type: Alternate Name
Alias Name: 110033608772
Alias Type: EPA (FRS #)
Alias Name: SL204DV2399
Alias Type: GeoTracker Global ID
Alias Name: T0603774946
Alias Type: GeoTracker Global ID
Alias Name: 301029
Alias Type: Project Code (Site Code)
Alias Name: 19970022
Alias Type: Envirostor ID Number

Completed Info:
Completed Area Name: Sites With No Operable Unit
Completed Sub Area Name: 1
Completed Document Type: Preliminary Endangerment Assessment Report
Completed Date: 11/24/2009
Comments: Not reported

Completed Area Name: PROJECT WIDE
Completed Sub Area Name: Not reported
Completed Document Type: Quality Assurance Workplan
Completed Date: 08/02/2006
Comments: Sampling plan is approved

Future Area Name: Not reported
Future Sub Area Name: Not reported
Future Document Type: Not reported
Future Due Date: Not reported
Schedule Area Name: Sites With No Operable Unit
Schedule Sub Area Name: 1
Schedule Document Type: Site Characterization Report
Schedule Due Date: 04/20/2013
Schedule Revised Date: Not reported

Count: 4 records. ORPHAN SUMMARY

City	EDR ID	Site Name	Site Address	Zip	Database(s)
PICO RIVERA	S103441572	LOS ANGELES COUNTY ROAD DEPART	BURKE / SAN GABRIEL		WMUDS/SWAT
PICO RIVERA	1006930206	CITY OF WHITTIER	4128 SAN GABRIEL PKY	90660	RCRA-SQG
PICO RIVERA	S106929081	MARINE CORP RESERVE CENTER	3551 SAN GABRIEL RIV PWKY		SWEEPS UST
PICO RIVERA	S106922414	ADCO EQUIPMENT INC	3455 S SAN GAB RIVER PARK		SWEEPS UST

GOVERNMENT RECORDS SEARCHED / DATA CURRENCY TRACKING

To maintain currency of the following federal and state databases, EDR contacts the appropriate governmental agency on a monthly or quarterly basis, as required.

Number of Days to Update: Provides confirmation that EDR is reporting records that have been updated within 90 days from the date the government agency made the information available to the public.

STANDARD ENVIRONMENTAL RECORDS

Federal NPL site list

NPL: National Priority List

National Priorities List (Superfund). The NPL is a subset of CERCLIS and identifies over 1,200 sites for priority cleanup under the Superfund Program. NPL sites may encompass relatively large areas. As such, EDR provides polygon coverage for over 1,000 NPL site boundaries produced by EPA's Environmental Photographic Interpretation Center (EPIC) and regional EPA offices.

Date of Government Version: 02/01/2013
Date Data Arrived at EDR: 03/01/2013
Date Made Active in Reports: 03/13/2013
Number of Days to Update: 12

Source: EPA
Telephone: N/A
Last EDR Contact: 05/09/2013
Next Scheduled EDR Contact: 07/22/2013
Data Release Frequency: Quarterly

NPL Site Boundaries

Sources:

EPA's Environmental Photographic Interpretation Center (EPIC)
Telephone: 202-564-7333

EPA Region 1
Telephone 617-918-1143

EPA Region 6
Telephone: 214-655-6659

EPA Region 3
Telephone 215-814-5418

EPA Region 7
Telephone: 913-551-7247

EPA Region 4
Telephone 404-562-8033

EPA Region 8
Telephone: 303-312-6774

EPA Region 5
Telephone 312-886-6686

EPA Region 9
Telephone: 415-947-4246

EPA Region 10
Telephone 206-553-8665

Proposed NPL: Proposed National Priority List Sites

A site that has been proposed for listing on the National Priorities List through the issuance of a proposed rule in the Federal Register. EPA then accepts public comments on the site, responds to the comments, and places on the NPL those sites that continue to meet the requirements for listing.

Date of Government Version: 02/01/2013
Date Data Arrived at EDR: 03/01/2013
Date Made Active in Reports: 03/13/2013
Number of Days to Update: 12

Source: EPA
Telephone: N/A
Last EDR Contact: 05/09/2013
Next Scheduled EDR Contact: 07/22/2013
Data Release Frequency: Quarterly

NPL LIENS: Federal Superfund Liens

Federal Superfund Liens. Under the authority granted the USEPA by CERCLA of 1980, the USEPA has the authority to file liens against real property in order to recover remedial action expenditures or when the property owner received notification of potential liability. USEPA compiles a listing of filed notices of Superfund Liens.

Date of Government Version: 10/15/1991
Date Data Arrived at EDR: 02/02/1994
Date Made Active in Reports: 03/30/1994
Number of Days to Update: 56

Source: EPA
Telephone: 202-564-4267
Last EDR Contact: 08/15/2011
Next Scheduled EDR Contact: 11/28/2011
Data Release Frequency: No Update Planned

GOVERNMENT RECORDS SEARCHED / DATA CURRENCY TRACKING

Federal Delisted NPL site list

DELISTED NPL: National Priority List Deletions

The National Oil and Hazardous Substances Pollution Contingency Plan (NCP) establishes the criteria that the EPA uses to delete sites from the NPL. In accordance with 40 CFR 300.425.(e), sites may be deleted from the NPL where no further response is appropriate.

Date of Government Version: 02/01/2013
Date Data Arrived at EDR: 03/01/2013
Date Made Active in Reports: 03/13/2013
Number of Days to Update: 12

Source: EPA
Telephone: N/A
Last EDR Contact: 05/09/2013
Next Scheduled EDR Contact: 07/22/2013
Data Release Frequency: Quarterly

Federal CERCLIS list

CERCLIS: Comprehensive Environmental Response, Compensation, and Liability Information System

CERCLIS contains data on potentially hazardous waste sites that have been reported to the USEPA by states, municipalities, private companies and private persons, pursuant to Section 103 of the Comprehensive Environmental Response, Compensation, and Liability Act (CERCLA). CERCLIS contains sites which are either proposed to or on the National Priorities List (NPL) and sites which are in the screening and assessment phase for possible inclusion on the NPL.

Date of Government Version: 02/04/2013
Date Data Arrived at EDR: 03/01/2013
Date Made Active in Reports: 03/13/2013
Number of Days to Update: 12

Source: EPA
Telephone: 703-412-9810
Last EDR Contact: 04/05/2013
Next Scheduled EDR Contact: 06/10/2013
Data Release Frequency: Quarterly

FEDERAL FACILITY: Federal Facility Site Information listing

A listing of National Priority List (NPL) and Base Realignment and Closure (BRAC) sites found in the Comprehensive Environmental Response, Compensation and Liability Information System (CERCLIS) Database where EPA Federal Facilities Restoration and Reuse Office is involved in cleanup activities.

Date of Government Version: 07/31/2012
Date Data Arrived at EDR: 10/09/2012
Date Made Active in Reports: 12/20/2012
Number of Days to Update: 72

Source: Environmental Protection Agency
Telephone: 703-603-8704
Last EDR Contact: 04/10/2013
Next Scheduled EDR Contact: 07/22/2013
Data Release Frequency: Varies

Federal CERCLIS NFRAP site List

CERCLIS-NFRAP: CERCLIS No Further Remedial Action Planned

Archived sites are sites that have been removed and archived from the inventory of CERCLIS sites. Archived status indicates that, to the best of EPA's knowledge, assessment at a site has been completed and that EPA has determined no further steps will be taken to list this site on the National Priorities List (NPL), unless information indicates this decision was not appropriate or other considerations require a recommendation for listing at a later time. This decision does not necessarily mean that there is no hazard associated with a given site; it only means that, based upon available information, the location is not judged to be a potential NPL site.

Date of Government Version: 02/05/2013
Date Data Arrived at EDR: 03/01/2013
Date Made Active in Reports: 03/13/2013
Number of Days to Update: 12

Source: EPA
Telephone: 703-412-9810
Last EDR Contact: 04/05/2013
Next Scheduled EDR Contact: 03/11/2013
Data Release Frequency: Quarterly

Federal RCRA CORRACTS facilities list

CORRACTS: Corrective Action Report

CORRACTS identifies hazardous waste handlers with RCRA corrective action activity.

Date of Government Version: 02/12/2013
Date Data Arrived at EDR: 02/21/2013
Date Made Active in Reports: 02/27/2013
Number of Days to Update: 6

Source: EPA
Telephone: 800-424-9346
Last EDR Contact: 05/02/2013
Next Scheduled EDR Contact: 07/15/2013
Data Release Frequency: Quarterly

Federal RCRA non-CORRACTS TSD facilities list

RCRA-TSDF: RCRA - Treatment, Storage and Disposal

RCRAInfo is EPA's comprehensive information system, providing access to data supporting the Resource Conservation and Recovery Act (RCRA) of 1976 and the Hazardous and Solid Waste Amendments (HSWA) of 1984. The database includes selective information on sites which generate, transport, store, treat and/or dispose of hazardous waste as defined by the Resource Conservation and Recovery Act (RCRA). Transporters are individuals or entities that move hazardous waste from the generator offsite to a facility that can recycle, treat, store, or dispose of the waste. TSDFs treat, store, or dispose of the waste.

Date of Government Version: 02/12/2013
Date Data Arrived at EDR: 02/15/2013
Date Made Active in Reports: 02/27/2013
Number of Days to Update: 12

Source: Environmental Protection Agency
Telephone: (415) 495-8895
Last EDR Contact: 05/02/2013
Next Scheduled EDR Contact: 07/15/2013
Data Release Frequency: Quarterly

Federal RCRA generators list

RCRA-LQG: RCRA - Large Quantity Generators

RCRAInfo is EPA's comprehensive information system, providing access to data supporting the Resource Conservation and Recovery Act (RCRA) of 1976 and the Hazardous and Solid Waste Amendments (HSWA) of 1984. The database includes selective information on sites which generate, transport, store, treat and/or dispose of hazardous waste as defined by the Resource Conservation and Recovery Act (RCRA). Large quantity generators (LQGs) generate over 1,000 kilograms (kg) of hazardous waste, or over 1 kg of acutely hazardous waste per month.

Date of Government Version: 02/12/2013
Date Data Arrived at EDR: 02/15/2013
Date Made Active in Reports: 02/27/2013
Number of Days to Update: 12

Source: Environmental Protection Agency
Telephone: (415) 495-8895
Last EDR Contact: 05/02/2013
Next Scheduled EDR Contact: 07/15/2013
Data Release Frequency: Quarterly

RCRA-SQG: RCRA - Small Quantity Generators

RCRAInfo is EPA's comprehensive information system, providing access to data supporting the Resource Conservation and Recovery Act (RCRA) of 1976 and the Hazardous and Solid Waste Amendments (HSWA) of 1984. The database includes selective information on sites which generate, transport, store, treat and/or dispose of hazardous waste as defined by the Resource Conservation and Recovery Act (RCRA). Small quantity generators (SQGs) generate between 100 kg and 1,000 kg of hazardous waste per month.

Date of Government Version: 02/12/2013
Date Data Arrived at EDR: 02/15/2013
Date Made Active in Reports: 02/27/2013
Number of Days to Update: 12

Source: Environmental Protection Agency
Telephone: (415) 495-8895
Last EDR Contact: 05/02/2013
Next Scheduled EDR Contact: 07/15/2013
Data Release Frequency: Quarterly

RCRA-CESQG: RCRA - Conditionally Exempt Small Quantity Generators

RCRAInfo is EPA's comprehensive information system, providing access to data supporting the Resource Conservation and Recovery Act (RCRA) of 1976 and the Hazardous and Solid Waste Amendments (HSWA) of 1984. The database includes selective information on sites which generate, transport, store, treat and/or dispose of hazardous waste as defined by the Resource Conservation and Recovery Act (RCRA). Conditionally exempt small quantity generators (CESQGs) generate less than 100 kg of hazardous waste, or less than 1 kg of acutely hazardous waste per month.

Date of Government Version: 02/12/2013
Date Data Arrived at EDR: 02/15/2013
Date Made Active in Reports: 02/27/2013
Number of Days to Update: 12

Source: Environmental Protection Agency
Telephone: (415) 495-8895
Last EDR Contact: 05/02/2013
Next Scheduled EDR Contact: 07/15/2013
Data Release Frequency: Varies

Federal institutional controls / engineering controls registries

US ENG CONTROLS: Engineering Controls Sites List

A listing of sites with engineering controls in place. Engineering controls include various forms of caps, building foundations, liners, and treatment methods to create pathway elimination for regulated substances to enter environmental media or effect human health.

Date of Government Version: 03/14/2013
Date Data Arrived at EDR: 03/29/2013
Date Made Active in Reports: 05/10/2013
Number of Days to Update: 42

Source: Environmental Protection Agency
Telephone: 703-603-0695
Last EDR Contact: 03/11/2013
Next Scheduled EDR Contact: 06/24/2013
Data Release Frequency: Varies

US INST CONTROL: Sites with Institutional Controls

A listing of sites with institutional controls in place. Institutional controls include administrative measures, such as groundwater use restrictions, construction restrictions, property use restrictions, and post remediation care requirements intended to prevent exposure to contaminants remaining on site. Deed restrictions are generally required as part of the institutional controls.

Date of Government Version: 03/14/2013
Date Data Arrived at EDR: 03/29/2013
Date Made Active in Reports: 05/10/2013
Number of Days to Update: 42

Source: Environmental Protection Agency
Telephone: 703-603-0695
Last EDR Contact: 03/11/2013
Next Scheduled EDR Contact: 06/24/2013
Data Release Frequency: Varies

LUCIS: Land Use Control Information System

LUCIS contains records of land use control information pertaining to the former Navy Base Realignment and Closure properties.

Date of Government Version: 12/09/2005
Date Data Arrived at EDR: 12/11/2006
Date Made Active in Reports: 01/11/2007
Number of Days to Update: 31

Source: Department of the Navy
Telephone: 843-820-7326
Last EDR Contact: 05/20/2013
Next Scheduled EDR Contact: 09/02/2013
Data Release Frequency: Varies

Federal ERNS list

ERNS: Emergency Response Notification System

Emergency Response Notification System. ERNS records and stores information on reported releases of oil and hazardous substances.

Date of Government Version: 12/31/2012
Date Data Arrived at EDR: 01/17/2013
Date Made Active in Reports: 02/15/2013
Number of Days to Update: 29

Source: National Response Center, United States Coast Guard
Telephone: 202-267-2180
Last EDR Contact: 04/02/2013
Next Scheduled EDR Contact: 07/15/2013
Data Release Frequency: Annually

State- and tribal - equivalent NPL

RESPONSE: State Response Sites

Identifies confirmed release sites where DTSC is involved in remediation, either in a lead or oversight capacity. These confirmed release sites are generally high-priority and high potential risk.

Date of Government Version: 03/13/2013
Date Data Arrived at EDR: 03/14/2013
Date Made Active in Reports: 03/27/2013
Number of Days to Update: 13

Source: Department of Toxic Substances Control
Telephone: 916-323-3400
Last EDR Contact: 05/07/2013
Next Scheduled EDR Contact: 08/19/2013
Data Release Frequency: Quarterly

State- and tribal - equivalent CERCLIS

ENVIROSTOR: EnviroStor Database

The Department of Toxic Substances Control's (DTSC's) Site Mitigation and Brownfields Reuse Program's (SMBRP's) EnviroStor database identifes sites that have known contamination or sites for which there may be reasons to investigate further. The database includes the following site types: Federal Superfund sites (National Priorities List (NPL)); State Response, including Military Facilities and State Superfund; Voluntary Cleanup; and School sites. EnviroStor provides similar information to the information that was available in CalSites, and provides additional site information, including, but not limited to, identification of formerly-contaminated properties that have been released for reuse, properties where environmental deed restrictions have been recorded to prevent inappropriate land uses, and risk characterization information that is used to assess potential impacts to public health and the environment at contaminated sites.

Date of Government Version: 03/13/2013
Date Data Arrived at EDR: 03/14/2013
Date Made Active in Reports: 03/27/2013
Number of Days to Update: 13

Source: Department of Toxic Substances Control
Telephone: 916-323-3400
Last EDR Contact: 05/07/2013
Next Scheduled EDR Contact: 08/19/2013
Data Release Frequency: Quarterly

State and tribal landfill and/or solid waste disposal site lists

SWF/LF (SWIS): Solid Waste Information System

Active, Closed and Inactive Landfills. SWF/LF records typically contain an inve ntory of solid waste disposal facilities or landfills. These may be active or i nactive facilities or open dumps that failed to meet RCRA Section 4004 criteria for solid waste landfills or disposal sites.

Date of Government Version: 02/18/2013
Date Data Arrived at EDR: 02/18/2013
Date Made Active in Reports: 03/20/2013
Number of Days to Update: 30

Source: Department of Resources Recycling and Recovery
Telephone: 916-341-6320
Last EDR Contact: 02/18/2013
Next Scheduled EDR Contact: 06/03/2013
Data Release Frequency: Quarterly

State and tribal leaking storage tank lists

LUST REG 8: Leaking Underground Storage Tanks

California Regional Water Quality Control Board Santa Ana Region (8). For more current information, please refer to the State Water Resources Control Board's LUST database.

Date of Government Version: 02/14/2005
Date Data Arrived at EDR: 02/15/2005
Date Made Active in Reports: 03/28/2005
Number of Days to Update: 41

Source: California Regional Water Quality Control Board Santa Ana Region (8)
Telephone: 909-782-4496
Last EDR Contact: 08/15/2011
Next Scheduled EDR Contact: 11/28/2011
Data Release Frequency: Varies

LUST REG 7: Leaking Underground Storage Tank Case Listing

Leaking Underground Storage Tank locations. Imperial, Riverside, San Diego, Santa Barbara counties.

Date of Government Version: 02/26/2004
Date Data Arrived at EDR: 02/26/2004
Date Made Active in Reports: 03/24/2004
Number of Days to Update: 27

Source: California Regional Water Quality Control Board Colorado River Basin Region (7)
Telephone: 760-776-8943
Last EDR Contact: 08/01/2011
Next Scheduled EDR Contact: 11/14/2011
Data Release Frequency: No Update Planned

LUST REG 6V: Leaking Underground Storage Tank Case Listing

Leaking Underground Storage Tank locations. Inyo, Kern, Los Angeles, Mono, San Bernardino counties.

Date of Government Version: 06/07/2005
Date Data Arrived at EDR: 06/07/2005
Date Made Active in Reports: 06/29/2005
Number of Days to Update: 22

Source: California Regional Water Quality Control Board Victorville Branch Office (6)
Telephone: 760-241-7365
Last EDR Contact: 09/12/2011
Next Scheduled EDR Contact: 12/26/2011
Data Release Frequency: No Update Planned

LUST REG 6L: Leaking Underground Storage Tank Case Listing
For more current information, please refer to the State Water Resources Control Board's LUST database.

Date of Government Version: 09/09/2003
Date Data Arrived at EDR: 09/10/2003
Date Made Active in Reports: 10/07/2003
Number of Days to Update: 27

Source: California Regional Water Quality Control Board Lahontan Region (6)
Telephone: 530-542-5572
Last EDR Contact: 09/12/2011
Next Scheduled EDR Contact: 12/26/2011
Data Release Frequency: No Update Planned

LUST REG 5: Leaking Underground Storage Tank Database
Leaking Underground Storage Tank locations. Alameda, Alpine, Amador, Butte, Colusa, Contra Costa, Calveras, El Dorado, Fresno, Glenn, Kern, Kings, Lake, Lassen, Madera, Mariposa, Merced, Modoc, Napa, Nevada, Placer, Plumas, Sacramento, San Joaquin, Shasta, Solano, Stanislaus, Sutter, Tehama, Tulare, Tuolumne, Yolo, Yuba counties.

Date of Government Version: 07/01/2008
Date Data Arrived at EDR: 07/22/2008
Date Made Active in Reports: 07/31/2008
Number of Days to Update: 9

Source: California Regional Water Quality Control Board Central Valley Region (5)
Telephone: 916-464-4834
Last EDR Contact: 07/01/2011
Next Scheduled EDR Contact: 10/17/2011
Data Release Frequency: No Update Planned

LUST REG 4: Underground Storage Tank Leak List
Los Angeles, Ventura counties. For more current information, please refer to the State Water Resources Control Board's LUST database.

Date of Government Version: 09/07/2004
Date Data Arrived at EDR: 09/07/2004
Date Made Active in Reports: 10/12/2004
Number of Days to Update: 35

Source: California Regional Water Quality Control Board Los Angeles Region (4)
Telephone: 213-576-6710
Last EDR Contact: 09/06/2011
Next Scheduled EDR Contact: 12/19/2011
Data Release Frequency: No Update Planned

LUST REG 3: Leaking Underground Storage Tank Database
Leaking Underground Storage Tank locations. Monterey, San Benito, San Luis Obispo, Santa Barbara, Santa Cruz counties.

Date of Government Version: 05/19/2003
Date Data Arrived at EDR: 05/19/2003
Date Made Active in Reports: 06/02/2003
Number of Days to Update: 14

Source: California Regional Water Quality Control Board Central Coast Region (3)
Telephone: 805-542-4786
Last EDR Contact: 07/18/2011
Next Scheduled EDR Contact: 10/31/2011
Data Release Frequency: No Update Planned

LUST REG 2: Fuel Leak List
Leaking Underground Storage Tank locations. Alameda, Contra Costa, Marin, Napa, San Francisco, San Mateo, Santa Clara, Solano, Sonoma counties.

Date of Government Version: 09/30/2004
Date Data Arrived at EDR: 10/20/2004
Date Made Active in Reports: 11/19/2004
Number of Days to Update: 30

Source: California Regional Water Quality Control Board San Francisco Bay Region (2)
Telephone: 510-622-2433
Last EDR Contact: 09/19/2011
Next Scheduled EDR Contact: 01/02/2012
Data Release Frequency: Quarterly

LUST REG 1: Active Toxic Site Investigation
Del Norte, Humboldt, Lake, Mendocino, Modoc, Siskiyou, Sonoma, Trinity counties. For more current information, please refer to the State Water Resources Control Board's LUST database.

Date of Government Version: 02/01/2001
Date Data Arrived at EDR: 02/28/2001
Date Made Active in Reports: 03/29/2001
Number of Days to Update: 29

Source: California Regional Water Quality Control Board North Coast (1)
Telephone: 707-570-3769
Last EDR Contact: 08/01/2011
Next Scheduled EDR Contact: 11/14/2011
Data Release Frequency: No Update Planned

LUST: Geotracker's Leaking Underground Fuel Tank Report

Leaking Underground Storage Tank Incident Reports. LUST records contain an inventory of reported leaking underground storage tank incidents. Not all states maintain these records, and the information stored varies by state. For more information on a particular leaking underground storage tank sites, please contact the appropriate regulatory agency.

Date of Government Version: 03/18/2013
Date Data Arrived at EDR: 03/19/2013
Date Made Active in Reports: 03/27/2013
Number of Days to Update: 8

Source: State Water Resources Control Board
Telephone: see region list
Last EDR Contact: 05/02/2013
Next Scheduled EDR Contact: 07/01/2013
Data Release Frequency: Quarterly

LUST REG 9: Leaking Underground Storage Tank Report

Orange, Riverside, San Diego counties. For more current information, please refer to the State Water Resources Control Board's LUST database.

Date of Government Version: 03/01/2001
Date Data Arrived at EDR: 04/23/2001
Date Made Active in Reports: 05/21/2001
Number of Days to Update: 28

Source: California Regional Water Quality Control Board San Diego Region (9)
Telephone: 858-637-5595
Last EDR Contact: 09/26/2011
Next Scheduled EDR Contact: 01/09/2012
Data Release Frequency: No Update Planned

SLIC: Statewide SLIC Cases

The SLIC (Spills, Leaks, Investigations and Cleanup) program is designed to protect and restore water quality from spills, leaks, and similar discharges.

Date of Government Version: 03/18/2013
Date Data Arrived at EDR: 03/19/2013
Date Made Active in Reports: 03/27/2013
Number of Days to Update: 8

Source: State Water Resources Control Board
Telephone: 866-480-1028
Last EDR Contact: 05/02/2013
Next Scheduled EDR Contact: 07/01/2013
Data Release Frequency: Varies

SLIC REG 1: Active Toxic Site Investigations

The SLIC (Spills, Leaks, Investigations and Cleanup) program is designed to protect and restore water quality from spills, leaks, and similar discharges.

Date of Government Version: 04/03/2003
Date Data Arrived at EDR: 04/07/2003
Date Made Active in Reports: 04/25/2003
Number of Days to Update: 18

Source: California Regional Water Quality Control Board, North Coast Region (1)
Telephone: 707-576-2220
Last EDR Contact: 08/01/2011
Next Scheduled EDR Contact: 11/14/2011
Data Release Frequency: No Update Planned

SLIC REG 2: Spills, Leaks, Investigation & Cleanup Cost Recovery Listing

The SLIC (Spills, Leaks, Investigations and Cleanup) program is designed to protect and restore water quality from spills, leaks, and similar discharges.

Date of Government Version: 09/30/2004
Date Data Arrived at EDR: 10/20/2004
Date Made Active in Reports: 11/19/2004
Number of Days to Update: 30

Source: Regional Water Quality Control Board San Francisco Bay Region (2)
Telephone: 510-286-0457
Last EDR Contact: 09/19/2011
Next Scheduled EDR Contact: 01/02/2012
Data Release Frequency: Quarterly

SLIC REG 3: Spills, Leaks, Investigation & Cleanup Cost Recovery Listing

The SLIC (Spills, Leaks, Investigations and Cleanup) program is designed to protect and restore water quality from spills, leaks, and similar discharges.

Date of Government Version: 05/18/2006
Date Data Arrived at EDR: 05/18/2006
Date Made Active in Reports: 06/15/2006
Number of Days to Update: 28

Source: California Regional Water Quality Control Board Central Coast Region (3)
Telephone: 805-549-3147
Last EDR Contact: 07/18/2011
Next Scheduled EDR Contact: 10/31/2011
Data Release Frequency: Semi-Annually

SLIC REG 4: Spills, Leaks, Investigation & Cleanup Cost Recovery Listing
The SLIC (Spills, Leaks, Investigations and Cleanup) program is designed to protect and restore water quality from spills, leaks, and similar discharges.

Date of Government Version: 11/17/2004
Date Data Arrived at EDR: 11/18/2004
Date Made Active in Reports: 01/04/2005
Number of Days to Update: 47

Source: Region Water Quality Control Board Los Angeles Region (4)
Telephone: 213-576-6600
Last EDR Contact: 07/01/2011
Next Scheduled EDR Contact: 10/17/2011
Data Release Frequency: Varies

SLIC REG 5: Spills, Leaks, Investigation & Cleanup Cost Recovery Listing
The SLIC (Spills, Leaks, Investigations and Cleanup) program is designed to protect and restore water quality from spills, leaks, and similar discharges.

Date of Government Version: 04/01/2005
Date Data Arrived at EDR: 04/05/2005
Date Made Active in Reports: 04/21/2005
Number of Days to Update: 16

Source: Regional Water Quality Control Board Central Valley Region (5)
Telephone: 916-464-3291
Last EDR Contact: 09/12/2011
Next Scheduled EDR Contact: 12/26/2011
Data Release Frequency: Semi-Annually

SLIC REG 6V: Spills, Leaks, Investigation & Cleanup Cost Recovery Listing
The SLIC (Spills, Leaks, Investigations and Cleanup) program is designed to protect and restore water quality from spills, leaks, and similar discharges.

Date of Government Version: 05/24/2005
Date Data Arrived at EDR: 05/25/2005
Date Made Active in Reports: 06/16/2005
Number of Days to Update: 22

Source: Regional Water Quality Control Board, Victorville Branch
Telephone: 619-241-6583
Last EDR Contact: 08/15/2011
Next Scheduled EDR Contact: 11/28/2011
Data Release Frequency: Semi-Annually

SLIC REG 6L: SLIC Sites
The SLIC (Spills, Leaks, Investigations and Cleanup) program is designed to protect and restore water quality from spills, leaks, and similar discharges.

Date of Government Version: 09/07/2004
Date Data Arrived at EDR: 09/07/2004
Date Made Active in Reports: 10/12/2004
Number of Days to Update: 35

Source: California Regional Water Quality Control Board, Lahontan Region
Telephone: 530-542-5574
Last EDR Contact: 08/15/2011
Next Scheduled EDR Contact: 11/28/2011
Data Release Frequency: No Update Planned

SLIC REG 7: SLIC List
The SLIC (Spills, Leaks, Investigations and Cleanup) program is designed to protect and restore water quality from spills, leaks, and similar discharges.

Date of Government Version: 11/24/2004
Date Data Arrived at EDR: 11/29/2004
Date Made Active in Reports: 01/04/2005
Number of Days to Update: 36

Source: California Regional Quality Control Board, Colorado River Basin Region
Telephone: 760-346-7491
Last EDR Contact: 08/01/2011
Next Scheduled EDR Contact: 11/14/2011
Data Release Frequency: No Update Planned

SLIC REG 8: Spills, Leaks, Investigation & Cleanup Cost Recovery Listing
The SLIC (Spills, Leaks, Investigations and Cleanup) program is designed to protect and restore water quality from spills, leaks, and similar discharges.

Date of Government Version: 04/03/2008
Date Data Arrived at EDR: 04/03/2008
Date Made Active in Reports: 04/14/2008
Number of Days to Update: 11

Source: California Region Water Quality Control Board Santa Ana Region (8)
Telephone: 951-782-3298
Last EDR Contact: 09/12/2011
Next Scheduled EDR Contact: 12/26/2011
Data Release Frequency: Semi-Annually

SLIC REG 9: Spills, Leaks, Investigation & Cleanup Cost Recovery Listing
The SLIC (Spills, Leaks, Investigations and Cleanup) program is designed to protect and restore water quality from spills, leaks, and similar discharges.

Date of Government Version: 09/10/2007
Date Data Arrived at EDR: 09/11/2007
Date Made Active in Reports: 09/28/2007
Number of Days to Update: 17

Source: California Regional Water Quality Control Board San Diego Region (9)
Telephone: 858-467-2980
Last EDR Contact: 08/08/2011
Next Scheduled EDR Contact: 11/21/2011
Data Release Frequency: Annually

INDIAN LUST R10: Leaking Underground Storage Tanks on Indian Land
LUSTs on Indian land in Alaska, Idaho, Oregon and Washington.

Date of Government Version: 02/05/2013
Date Data Arrived at EDR: 02/06/2013
Date Made Active in Reports: 04/12/2013
Number of Days to Update: 65

Source: EPA Region 10
Telephone: 206-553-2857
Last EDR Contact: 04/29/2013
Next Scheduled EDR Contact: 08/12/2013
Data Release Frequency: Quarterly

INDIAN LUST R1: Leaking Underground Storage Tanks on Indian Land
A listing of leaking underground storage tank locations on Indian Land.

Date of Government Version: 09/28/2012
Date Data Arrived at EDR: 11/01/2012
Date Made Active in Reports: 04/12/2013
Number of Days to Update: 162

Source: EPA Region 1
Telephone: 617-918-1313
Last EDR Contact: 05/01/2013
Next Scheduled EDR Contact: 08/12/2013
Data Release Frequency: Varies

INDIAN LUST R8: Leaking Underground Storage Tanks on Indian Land
LUSTs on Indian land in Colorado, Montana, North Dakota, South Dakota, Utah and Wyoming.

Date of Government Version: 08/27/2012
Date Data Arrived at EDR: 08/28/2012
Date Made Active in Reports: 10/16/2012
Number of Days to Update: 49

Source: EPA Region 8
Telephone: 303-312-6271
Last EDR Contact: 04/29/2013
Next Scheduled EDR Contact: 08/12/2013
Data Release Frequency: Quarterly

INDIAN LUST R6: Leaking Underground Storage Tanks on Indian Land
LUSTs on Indian land in New Mexico and Oklahoma.

Date of Government Version: 09/12/2011
Date Data Arrived at EDR: 09/13/2011
Date Made Active in Reports: 11/11/2011
Number of Days to Update: 59

Source: EPA Region 6
Telephone: 214-665-6597
Last EDR Contact: 04/29/2013
Next Scheduled EDR Contact: 08/12/2013
Data Release Frequency: Varies

INDIAN LUST R4: Leaking Underground Storage Tanks on Indian Land
LUSTs on Indian land in Florida, Mississippi and North Carolina.

Date of Government Version: 02/06/2013
Date Data Arrived at EDR: 02/08/2013
Date Made Active in Reports: 04/12/2013
Number of Days to Update: 63

Source: EPA Region 4
Telephone: 404-562-8677
Last EDR Contact: 04/29/2013
Next Scheduled EDR Contact: 08/12/2013
Data Release Frequency: Semi-Annually

INDIAN LUST R7: Leaking Underground Storage Tanks on Indian Land
LUSTs on Indian land in Iowa, Kansas, and Nebraska

Date of Government Version: 12/31/2012
Date Data Arrived at EDR: 02/28/2013
Date Made Active in Reports: 04/12/2013
Number of Days to Update: 43

Source: EPA Region 7
Telephone: 913-551-7003
Last EDR Contact: 04/29/2013
Next Scheduled EDR Contact: 08/12/2013
Data Release Frequency: Varies

INDIAN LUST R9: Leaking Underground Storage Tanks on Indian Land
LUSTs on Indian land in Arizona, California, New Mexico and Nevada

Date of Government Version: 03/01/2013
Date Data Arrived at EDR: 03/01/2013
Date Made Active in Reports: 04/12/2013
Number of Days to Update: 42

Source: Environmental Protection Agency
Telephone: 415-972-3372
Last EDR Contact: 04/29/2013
Next Scheduled EDR Contact: 08/12/2013
Data Release Frequency: Quarterly

State and tribal registered storage tank lists

UST: Active UST Facilities
Active UST facilities gathered from the local regulatory agencies

Date of Government Version: 03/18/2013
Date Data Arrived at EDR: 03/19/2013
Date Made Active in Reports: 04/18/2013
Number of Days to Update: 30

Source: SWRCB
Telephone: 916-341-5851
Last EDR Contact: 05/02/2013
Next Scheduled EDR Contact: 07/01/2013
Data Release Frequency: Semi-Annually

AST: Aboveground Petroleum Storage Tank Facilities
Registered Aboveground Storage Tanks.

Date of Government Version: 08/01/2009
Date Data Arrived at EDR: 09/10/2009
Date Made Active in Reports: 10/01/2009
Number of Days to Update: 21

Source: State Water Resources Control Board
Telephone: 916-327-5092
Last EDR Contact: 04/08/2013
Next Scheduled EDR Contact: 07/22/2013
Data Release Frequency: Quarterly

INDIAN UST R10: Underground Storage Tanks on Indian Land
The Indian Underground Storage Tank (UST) database provides information about underground storage tanks on Indian land in EPA Region 10 (Alaska, Idaho, Oregon, Washington, and Tribal Nations).

Date of Government Version: 02/05/2013
Date Data Arrived at EDR: 02/06/2013
Date Made Active in Reports: 04/12/2013
Number of Days to Update: 65

Source: EPA Region 10
Telephone: 206-553-2857
Last EDR Contact: 04/29/2013
Next Scheduled EDR Contact: 08/12/2013
Data Release Frequency: Quarterly

INDIAN UST R9: Underground Storage Tanks on Indian Land
The Indian Underground Storage Tank (UST) database provides information about underground storage tanks on Indian land in EPA Region 9 (Arizona, California, Hawaii, Nevada, the Pacific Islands, and Tribal Nations).

Date of Government Version: 02/21/2013
Date Data Arrived at EDR: 02/26/2013
Date Made Active in Reports: 04/12/2013
Number of Days to Update: 45

Source: EPA Region 9
Telephone: 415-972-3368
Last EDR Contact: 04/29/2013
Next Scheduled EDR Contact: 08/12/2013
Data Release Frequency: Quarterly

INDIAN UST R8: Underground Storage Tanks on Indian Land
The Indian Underground Storage Tank (UST) database provides information about underground storage tanks on Indian land in EPA Region 8 (Colorado, Montana, North Dakota, South Dakota, Utah, Wyoming and 27 Tribal Nations).

Date of Government Version: 08/27/2012
Date Data Arrived at EDR: 08/28/2012
Date Made Active in Reports: 10/16/2012
Number of Days to Update: 49

Source: EPA Region 8
Telephone: 303-312-6137
Last EDR Contact: 04/29/2013
Next Scheduled EDR Contact: 08/12/2013
Data Release Frequency: Quarterly

INDIAN UST R7: Underground Storage Tanks on Indian Land

The Indian Underground Storage Tank (UST) database provides information about underground storage tanks on Indian land in EPA Region 7 (Iowa, Kansas, Missouri, Nebraska, and 9 Tribal Nations).

Date of Government Version: 12/31/2012
Date Data Arrived at EDR: 02/28/2013
Date Made Active in Reports: 04/12/2013
Number of Days to Update: 43

Source: EPA Region 7
Telephone: 913-551-7003
Last EDR Contact: 04/29/2013
Next Scheduled EDR Contact: 08/12/2013
Data Release Frequency: Varies

INDIAN UST R6: Underground Storage Tanks on Indian Land

The Indian Underground Storage Tank (UST) database provides information about underground storage tanks on Indian land in EPA Region 6 (Louisiana, Arkansas, Oklahoma, New Mexico, Texas and 65 Tribes).

Date of Government Version: 05/10/2011
Date Data Arrived at EDR: 05/11/2011
Date Made Active in Reports: 06/14/2011
Number of Days to Update: 34

Source: EPA Region 6
Telephone: 214-665-7591
Last EDR Contact: 04/29/2013
Next Scheduled EDR Contact: 08/12/2013
Data Release Frequency: Semi-Annually

INDIAN UST R5: Underground Storage Tanks on Indian Land

The Indian Underground Storage Tank (UST) database provides information about underground storage tanks on Indian land in EPA Region 5 (Michigan, Minnesota and Wisconsin and Tribal Nations).

Date of Government Version: 08/02/2012
Date Data Arrived at EDR: 08/03/2012
Date Made Active in Reports: 11/05/2012
Number of Days to Update: 94

Source: EPA Region 5
Telephone: 312-886-6136
Last EDR Contact: 04/29/2013
Next Scheduled EDR Contact: 08/12/2013
Data Release Frequency: Varies

INDIAN UST R4: Underground Storage Tanks on Indian Land

The Indian Underground Storage Tank (UST) database provides information about underground storage tanks on Indian land in EPA Region 4 (Alabama, Florida, Georgia, Kentucky, Mississippi, North Carolina, South Carolina, Tennessee and Tribal Nations)

Date of Government Version: 02/06/2013
Date Data Arrived at EDR: 02/08/2013
Date Made Active in Reports: 04/12/2013
Number of Days to Update: 63

Source: EPA Region 4
Telephone: 404-562-9424
Last EDR Contact: 04/29/2013
Next Scheduled EDR Contact: 08/12/2013
Data Release Frequency: Semi-Annually

INDIAN UST R1: Underground Storage Tanks on Indian Land

The Indian Underground Storage Tank (UST) database provides information about underground storage tanks on Indian land in EPA Region 1 (Connecticut, Maine, Massachusetts, New Hampshire, Rhode Island, Vermont and ten Tribal Nations).

Date of Government Version: 09/28/2012
Date Data Arrived at EDR: 11/07/2012
Date Made Active in Reports: 04/12/2013
Number of Days to Update: 156

Source: EPA, Region 1
Telephone: 617-918-1313
Last EDR Contact: 04/29/2013
Next Scheduled EDR Contact: 08/12/2013
Data Release Frequency: Varies

FEMA UST: Underground Storage Tank Listing

A listing of all FEMA owned underground storage tanks.

Date of Government Version: 01/01/2010
Date Data Arrived at EDR: 02/16/2010
Date Made Active in Reports: 04/12/2010
Number of Days to Update: 55

Source: FEMA
Telephone: 202-646-5797
Last EDR Contact: 04/18/2013
Next Scheduled EDR Contact: 07/29/2013
Data Release Frequency: Varies

State and tribal voluntary cleanup sites

INDIAN VCP R7: Voluntary Cleanup Priority Lisitng
A listing of voluntary cleanup priority sites located on Indian Land located in Region 7.

Date of Government Version: 03/20/2008
Date Data Arrived at EDR: 04/22/2008
Date Made Active in Reports: 05/19/2008
Number of Days to Update: 27
Source: EPA, Region 7
Telephone: 913-551-7365
Last EDR Contact: 04/20/2009
Next Scheduled EDR Contact: 07/20/2009
Data Release Frequency: Varies

VCP: Voluntary Cleanup Program Properties
Contains low threat level properties with either confirmed or unconfirmed releases and the project proponents have request that DTSC oversee investigation and/or cleanup activities and have agreed to provide coverage for DTSC's costs.

Date of Government Version: 03/13/2013
Date Data Arrived at EDR: 03/14/2013
Date Made Active in Reports: 03/27/2013
Number of Days to Update: 13
Source: Department of Toxic Substances Control
Telephone: 916-323-3400
Last EDR Contact: 05/07/2013
Next Scheduled EDR Contact: 08/19/2013
Data Release Frequency: Quarterly

INDIAN VCP R1: Voluntary Cleanup Priority Listing
A listing of voluntary cleanup priority sites located on Indian Land located in Region 1.

Date of Government Version: 09/28/2012
Date Data Arrived at EDR: 10/02/2012
Date Made Active in Reports: 10/16/2012
Number of Days to Update: 14
Source: EPA, Region 1
Telephone: 617-918-1102
Last EDR Contact: 04/05/2013
Next Scheduled EDR Contact: 07/15/2013
Data Release Frequency: Varies

ADDITIONAL ENVIRONMENTAL RECORDS

Local Brownfield lists

US BROWNFIELDS: A Listing of Brownfields Sites
Brownfields are real property, the expansion, redevelopment, or reuse of which may be complicated by the presence or potential presence of a hazardous substance, pollutant, or contaminant. Cleaning up and reinvesting in these properties takes development pressures off of undeveloped, open land, and both improves and protects the environment. Assessment, Cleanup and Redevelopment Exchange System (ACRES) stores information reported by EPA Brownfields grant recipients on brownfields properties assessed or cleaned up with grant funding as well as information on Targeted Brownfields Assessments performed by EPA Regions. A listing of ACRES Brownfield sites is obtained from Cleanups in My Community. Cleanups in My Community provides information on Brownfields properties for which information is reported back to EPA, as well as areas served by Brownfields grant programs.

Date of Government Version: 12/10/2012
Date Data Arrived at EDR: 12/11/2012
Date Made Active in Reports: 12/20/2012
Number of Days to Update: 9
Source: Environmental Protection Agency
Telephone: 202-566-2777
Last EDR Contact: 03/26/2013
Next Scheduled EDR Contact: 07/08/2013
Data Release Frequency: Semi-Annually

Local Lists of Landfill / Solid Waste Disposal Sites

ODI: Open Dump Inventory
An open dump is defined as a disposal facility that does not comply with one or more of the Part 257 or Part 258 Subtitle D Criteria.

Date of Government Version: 06/30/1985
Date Data Arrived at EDR: 08/09/2004
Date Made Active in Reports: 09/17/2004
Number of Days to Update: 39
Source: Environmental Protection Agency
Telephone: 800-424-9346
Last EDR Contact: 06/09/2004
Next Scheduled EDR Contact: N/A
Data Release Frequency: No Update Planned

DEBRIS REGION 9: Torres Martinez Reservation Illegal Dump Site Locations
A listing of illegal dump sites location on the Torres Martinez Indian Reservation located in eastern Riverside County and northern Imperial County, California.

Date of Government Version: 01/12/2009
Date Data Arrived at EDR: 05/07/2009
Date Made Active in Reports: 09/21/2009
Number of Days to Update: 137
Source: EPA, Region 9
Telephone: 415-947-4219
Last EDR Contact: 04/29/2013
Next Scheduled EDR Contact: 08/12/2013
Data Release Frequency: No Update Planned

WMUDS/SWAT: Waste Management Unit Database
Waste Management Unit Database System. WMUDS is used by the State Water Resources Control Board staff and the Regional Water Quality Control Boards for program tracking and inventory of waste management units. WMUDS is composed of the following databases: Facility Information, Scheduled Inspections Information, Waste Management Unit Information, SWAT Program Information, SWAT Report Summary Information, SWAT Report Summary Data, Chapter 15 (formerly Subchapter 15) Information, Chapter 15 Monitoring Parameters, TPCA Program Information, RCRA Program Information, Closure Information, and Interested Parties Information.

Date of Government Version: 04/01/2000
Date Data Arrived at EDR: 04/10/2000
Date Made Active in Reports: 05/10/2000
Number of Days to Update: 30
Source: State Water Resources Control Board
Telephone: 916-227-4448
Last EDR Contact: 05/10/2013
Next Scheduled EDR Contact: 08/26/2013
Data Release Frequency: No Update Planned

SWRCY: Recycler Database
A listing of recycling facilities in California.

Date of Government Version: 03/18/2013
Date Data Arrived at EDR: 03/19/2013
Date Made Active in Reports: 03/27/2013
Number of Days to Update: 8
Source: Department of Conservation
Telephone: 916-323-3836
Last EDR Contact: 03/19/2013
Next Scheduled EDR Contact: 07/01/2013
Data Release Frequency: Quarterly

HAULERS: Registered Waste Tire Haulers Listing
A listing of registered waste tire haulers.

Date of Government Version: 04/26/2013
Date Data Arrived at EDR: 04/26/2013
Date Made Active in Reports: 05/16/2013
Number of Days to Update: 20
Source: Integrated Waste Management Board
Telephone: 916-341-6422
Last EDR Contact: 05/20/2013
Next Scheduled EDR Contact: 09/02/2013
Data Release Frequency: Varies

INDIAN ODI: Report on the Status of Open Dumps on Indian Lands
Location of open dumps on Indian land.

Date of Government Version: 12/31/1998
Date Data Arrived at EDR: 12/03/2007
Date Made Active in Reports: 01/24/2008
Number of Days to Update: 52
Source: Environmental Protection Agency
Telephone: 703-308-8245
Last EDR Contact: 05/03/2013
Next Scheduled EDR Contact: 08/19/2013
Data Release Frequency: Varies

Local Lists of Hazardous waste / Contaminated Sites

US CDL: Clandestine Drug Labs
A listing of clandestine drug lab locations. The U.S. Department of Justice ("the Department") provides this web site as a public service. It contains addresses of some locations where law enforcement agencies reported they found chemicals or other items that indicated the presence of either clandestine drug laboratories or dumpsites. In most cases, the source of the entries is not the Department, and the Department has not verified the entry and does not guarantee its accuracy. Members of the public must verify the accuracy of all entries by, for example, contacting local law enforcement and local health departments.

Date of Government Version: 03/04/2013
Date Data Arrived at EDR: 03/12/2013
Date Made Active in Reports: 05/10/2013
Number of Days to Update: 59

Source: Drug Enforcement Administration
Telephone: 202-307-1000
Last EDR Contact: 03/04/2013
Next Scheduled EDR Contact: 06/17/2013
Data Release Frequency: Quarterly

HIST CAL-SITES: Calsites Database

The Calsites database contains potential or confirmed hazardous substance release properties. In 1996, California EPA reevaluated and significantly reduced the number of sites in the Calsites database. No longer updated by the state agency. It has been replaced by ENVIROSTOR.

Date of Government Version: 08/08/2005
Date Data Arrived at EDR: 08/03/2006
Date Made Active in Reports: 08/24/2006
Number of Days to Update: 21

Source: Department of Toxic Substance Control
Telephone: 916-323-3400
Last EDR Contact: 02/23/2009
Next Scheduled EDR Contact: 05/25/2009
Data Release Frequency: No Update Planned

SCH: School Property Evaluation Program

This category contains proposed and existing school sites that are being evaluated by DTSC for possible hazardous materials contamination. In some cases, these properties may be listed in the CalSites category depending on the level of threat to public health and safety or the environment they pose.

Date of Government Version: 03/13/2013
Date Data Arrived at EDR: 03/14/2013
Date Made Active in Reports: 03/27/2013
Number of Days to Update: 13

Source: Department of Toxic Substances Control
Telephone: 916-323-3400
Last EDR Contact: 05/07/2013
Next Scheduled EDR Contact: 08/19/2013
Data Release Frequency: Quarterly

TOXIC PITS: Toxic Pits Cleanup Act Sites

Toxic PITS Cleanup Act Sites. TOXIC PITS identifies sites suspected of containing hazardous substances where cleanup has not yet been completed.

Date of Government Version: 07/01/1995
Date Data Arrived at EDR: 08/30/1995
Date Made Active in Reports: 09/26/1995
Number of Days to Update: 27

Source: State Water Resources Control Board
Telephone: 916-227-4364
Last EDR Contact: 01/26/2009
Next Scheduled EDR Contact: 04/27/2009
Data Release Frequency: No Update Planned

CDL: Clandestine Drug Labs

A listing of drug lab locations. Listing of a location in this database does not indicate that any illegal drug lab materials were or were not present there, and does not constitute a determination that the location either requires or does not require additional cleanup work.

Date of Government Version: 12/31/2012
Date Data Arrived at EDR: 04/03/2013
Date Made Active in Reports: 05/14/2013
Number of Days to Update: 41

Source: Department of Toxic Substances Control
Telephone: 916-255-6504
Last EDR Contact: 04/01/2013
Next Scheduled EDR Contact: 07/15/2013
Data Release Frequency: Varies

US HIST CDL: National Clandestine Laboratory Register

A listing of clandestine drug lab locations. The U.S. Department of Justice ("the Department") provides this web site as a public service. It contains addresses of some locations where law enforcement agencies reported they found chemicals or other items that indicated the presence of either clandestine drug laboratories or dumpsites. In most cases, the source of the entries is not the Department, and the Department has not verified the entry and does not guarantee its accuracy. Members of the public must verify the accuracy of all entries by, for example, contacting local law enforcement and local health departments.

Date of Government Version: 09/01/2007
Date Data Arrived at EDR: 11/19/2008
Date Made Active in Reports: 03/30/2009
Number of Days to Update: 131

Source: Drug Enforcement Administration
Telephone: 202-307-1000
Last EDR Contact: 03/23/2009
Next Scheduled EDR Contact: 06/22/2009
Data Release Frequency: No Update Planned

Local Lists of Registered Storage Tanks

CA FID UST: Facility Inventory Database

The Facility Inventory Database (FID) contains a historical listing of active and inactive underground storage tank locations from the State Water Resource Control Board. Refer to local/county source for current data.

Date of Government Version: 10/31/1994
Date Data Arrived at EDR: 09/05/1995
Date Made Active in Reports: 09/29/1995
Number of Days to Update: 24

Source: California Environmental Protection Agency
Telephone: 916-341-5851
Last EDR Contact: 12/28/1998
Next Scheduled EDR Contact: N/A
Data Release Frequency: No Update Planned

UST MENDOCINO: Mendocino County UST Database

A listing of underground storage tank locations in Mendocino County.

Date of Government Version: 09/23/2009
Date Data Arrived at EDR: 09/23/2009
Date Made Active in Reports: 10/01/2009
Number of Days to Update: 8

Source: Department of Public Health
Telephone: 707-463-4466
Last EDR Contact: 03/04/2013
Next Scheduled EDR Contact: 06/17/2013
Data Release Frequency: Annually

HIST UST: Hazardous Substance Storage Container Database

The Hazardous Substance Storage Container Database is a historical listing of UST sites. Refer to local/county source for current data.

Date of Government Version: 10/15/1990
Date Data Arrived at EDR: 01/25/1991
Date Made Active in Reports: 02/12/1991
Number of Days to Update: 18

Source: State Water Resources Control Board
Telephone: 916-341-5851
Last EDR Contact: 07/26/2001
Next Scheduled EDR Contact: N/A
Data Release Frequency: No Update Planned

SWEEPS UST: SWEEPS UST Listing

Statewide Environmental Evaluation and Planning System. This underground storage tank listing was updated and maintained by a company contacted by the SWRCB in the early 1990's. The listing is no longer updated or maintained. The local agency is the contact for more information on a site on the SWEEPS list.

Date of Government Version: 06/01/1994
Date Data Arrived at EDR: 07/07/2005
Date Made Active in Reports: 08/11/2005
Number of Days to Update: 35

Source: State Water Resources Control Board
Telephone: N/A
Last EDR Contact: 06/03/2005
Next Scheduled EDR Contact: N/A
Data Release Frequency: No Update Planned

Local Land Records

LIENS 2: CERCLA Lien Information

A Federal CERCLA ('Superfund') lien can exist by operation of law at any site or property at which EPA has spent Superfund monies. These monies are spent to investigate and address releases and threatened releases of contamination. CERCLIS provides information as to the identity of these sites and properties.

Date of Government Version: 02/06/2013
Date Data Arrived at EDR: 04/25/2013
Date Made Active in Reports: 05/10/2013
Number of Days to Update: 15

Source: Environmental Protection Agency
Telephone: 202-564-6023
Last EDR Contact: 04/29/2013
Next Scheduled EDR Contact: 08/12/2013
Data Release Frequency: Varies

LIENS: Environmental Liens Listing

A listing of property locations with environmental liens for California where DTSC is a lien holder.

Date of Government Version: 03/15/2013
Date Data Arrived at EDR: 03/15/2013
Date Made Active in Reports: 03/27/2013
Number of Days to Update: 12

Source: Department of Toxic Substances Control
Telephone: 916-323-3400
Last EDR Contact: 03/11/2013
Next Scheduled EDR Contact: 06/24/2013
Data Release Frequency: Varies

DEED: Deed Restriction Listing

Site Mitigation and Brownfields Reuse Program Facility Sites with Deed Restrictions & Hazardous Waste Management Program Facility Sites with Deed / Land Use Restriction. The DTSC Site Mitigation and Brownfields Reuse Program (SMBRP) list includes sites cleaned up under the program's oversight and generally does not include current or former hazardous waste facilities that required a hazardous waste facility permit. The list represents deed restrictions that are active. Some sites have multiple deed restrictions. The DTSC Hazardous Waste Management Program (HWMP) has developed a list of current or former hazardous waste facilities that have a recorded land use restriction at the local county recorder's office. The land use restrictions on this list were required by the DTSC HWMP as a result of the presence of hazardous substances that remain on site after the facility (or part of the facility) has been closed or cleaned up. The types of land use restriction include deed notice, deed restriction, or a land use restriction that binds current and future owners.

Date of Government Version: 03/11/2013
Date Data Arrived at EDR: 03/12/2013
Date Made Active in Reports: 03/25/2013
Number of Days to Update: 13

Source: Department of Toxic Substances Control
Telephone: 916-323-3400
Last EDR Contact: 03/12/2013
Next Scheduled EDR Contact: 06/24/2013
Data Release Frequency: Semi-Annually

Records of Emergency Release Reports

HMIRS: Hazardous Materials Information Reporting System

Hazardous Materials Incident Report System. HMIRS contains hazardous material spill incidents reported to DOT.

Date of Government Version: 12/31/2012
Date Data Arrived at EDR: 01/03/2013
Date Made Active in Reports: 02/27/2013
Number of Days to Update: 55

Source: U.S. Department of Transportation
Telephone: 202-366-4555
Last EDR Contact: 04/02/2013
Next Scheduled EDR Contact: 07/15/2013
Data Release Frequency: Annually

CHMIRS: California Hazardous Material Incident Report System

California Hazardous Material Incident Reporting System. CHMIRS contains information on reported hazardous material incidents (accidental releases or spills).

Date of Government Version: 12/06/2012
Date Data Arrived at EDR: 01/29/2013
Date Made Active in Reports: 03/19/2013
Number of Days to Update: 49

Source: Office of Emergency Services
Telephone: 916-845-8400
Last EDR Contact: 05/01/2013
Next Scheduled EDR Contact: 08/12/2013
Data Release Frequency: Varies

LDS: Land Disposal Sites Listing

The Land Disposal program regulates of waste discharge to land for treatment, storage and disposal in waste management units.

Date of Government Version: 03/18/2013
Date Data Arrived at EDR: 03/19/2013
Date Made Active in Reports: 03/27/2013
Number of Days to Update: 8

Source: State Water Qualilty Control Board
Telephone: 866-480-1028
Last EDR Contact: 05/02/2013
Next Scheduled EDR Contact: 07/01/2013
Data Release Frequency: Quarterly

MCS: Military Cleanup Sites Listing

The State Water Resources Control Board and nine Regional Water Quality Control Boards partner with the Department of Defense (DoD) through the Defense and State Memorandum of Agreement (DSMOA) to oversee the investigation and remediation of water quality issues at military facilities.

Date of Government Version: 03/18/2013
Date Data Arrived at EDR: 03/19/2013
Date Made Active in Reports: 03/27/2013
Number of Days to Update: 8

Source: State Water Resources Control Board
Telephone: 866-480-1028
Last EDR Contact: 05/02/2013
Next Scheduled EDR Contact: 07/01/2013
Data Release Frequency: Quarterly

SPILLS 90: SPILLS90 data from FirstSearch

Spills 90 includes those spill and release records available exclusively from FirstSearch databases. Typically, they may include chemical, oil and/or hazardous substance spills recorded after 1990. Duplicate records that are already included in EDR incident and release records are not included in Spills 90.

Date of Government Version: 06/06/2012
Date Data Arrived at EDR: 01/03/2013
Date Made Active in Reports: 02/22/2013
Number of Days to Update: 50

Source: FirstSearch
Telephone: N/A
Last EDR Contact: 01/03/2013
Next Scheduled EDR Contact: N/A
Data Release Frequency: No Update Planned

Other Ascertainable Records

RCRA NonGen / NLR: RCRA - Non Generators

RCRAInfo is EPA's comprehensive information system, providing access to data supporting the Resource Conservation and Recovery Act (RCRA) of 1976 and the Hazardous and Solid Waste Amendments (HSWA) of 1984. The database includes selective information on sites which generate, transport, store, treat and/or dispose of hazardous waste as defined by the Resource Conservation and Recovery Act (RCRA). Non-Generators do not presently generate hazardous waste.

Date of Government Version: 02/12/2013
Date Data Arrived at EDR: 02/15/2013
Date Made Active in Reports: 02/27/2013
Number of Days to Update: 12

Source: Environmental Protection Agency
Telephone: (415) 495-8895
Last EDR Contact: 05/02/2013
Next Scheduled EDR Contact: 07/15/2013
Data Release Frequency: Varies

DOT OPS: Incident and Accident Data

Department of Transporation, Office of Pipeline Safety Incident and Accident data.

Date of Government Version: 07/31/2012
Date Data Arrived at EDR: 08/07/2012
Date Made Active in Reports: 09/18/2012
Number of Days to Update: 42

Source: Department of Transporation, Office of Pipeline Safety
Telephone: 202-366-4595
Last EDR Contact: 05/07/2013
Next Scheduled EDR Contact: 08/19/2013
Data Release Frequency: Varies

DOD: Department of Defense Sites

This data set consists of federally owned or administered lands, administered by the Department of Defense, that have any area equal to or greater than 640 acres of the United States, Puerto Rico, and the U.S. Virgin Islands.

Date of Government Version: 12/31/2005
Date Data Arrived at EDR: 11/10/2006
Date Made Active in Reports: 01/11/2007
Number of Days to Update: 62

Source: USGS
Telephone: 888-275-8747
Last EDR Contact: 04/19/2013
Next Scheduled EDR Contact: 07/29/2013
Data Release Frequency: Semi-Annually

FUDS: Formerly Used Defense Sites

The listing includes locations of Formerly Used Defense Sites properties where the US Army Corps of Engineers is actively working or will take necessary cleanup actions.

Date of Government Version: 12/31/2011
Date Data Arrived at EDR: 02/26/2013
Date Made Active in Reports: 03/13/2013
Number of Days to Update: 15

Source: U.S. Army Corps of Engineers
Telephone: 202-528-4285
Last EDR Contact: 03/11/2013
Next Scheduled EDR Contact: 06/24/2013
Data Release Frequency: Varies

CONSENT: Superfund (CERCLA) Consent Decrees

Major legal settlements that establish responsibility and standards for cleanup at NPL (Superfund) sites. Released periodically by United States District Courts after settlement by parties to litigation matters.

Date of Government Version: 12/31/2011
Date Data Arrived at EDR: 01/15/2013
Date Made Active in Reports: 03/13/2013
Number of Days to Update: 57

Source: Department of Justice, Consent Decree Library
Telephone: Varies
Last EDR Contact: 04/01/2013
Next Scheduled EDR Contact: 07/15/2013
Data Release Frequency: Varies

ROD: Records Of Decision

Record of Decision. ROD documents mandate a permanent remedy at an NPL (Superfund) site containing technical and health information to aid in the cleanup.

Date of Government Version: 12/18/2012
Date Data Arrived at EDR: 03/13/2013
Date Made Active in Reports: 04/12/2013
Number of Days to Update: 30

Source: EPA
Telephone: 703-416-0223
Last EDR Contact: 03/13/2013
Next Scheduled EDR Contact: 06/24/2013
Data Release Frequency: Annually

UMTRA: Uranium Mill Tailings Sites

Uranium ore was mined by private companies for federal government use in national defense programs. When the mills shut down, large piles of the sand-like material (mill tailings) remain after uranium has been extracted from the ore. Levels of human exposure to radioactive materials from the piles are low; however, in some cases tailings were used as construction materials before the potential health hazards of the tailings were recognized.

Date of Government Version: 09/14/2010
Date Data Arrived at EDR: 10/07/2011
Date Made Active in Reports: 03/01/2012
Number of Days to Update: 146

Source: Department of Energy
Telephone: 505-845-0011
Last EDR Contact: 02/25/2013
Next Scheduled EDR Contact: 06/10/2013
Data Release Frequency: Varies

US MINES: Mines Master Index File

Contains all mine identification numbers issued for mines active or opened since 1971. The data also includes violation information.

Date of Government Version: 02/05/2013
Date Data Arrived at EDR: 04/18/2013
Date Made Active in Reports: 05/10/2013
Number of Days to Update: 22

Source: Department of Labor, Mine Safety and Health Administration
Telephone: 303-231-5959
Last EDR Contact: 03/06/2013
Next Scheduled EDR Contact: 06/17/2013
Data Release Frequency: Semi-Annually

TRIS: Toxic Chemical Release Inventory System

Toxic Release Inventory System. TRIS identifies facilities which release toxic chemicals to the air, water and land in reportable quantities under SARA Title III Section 313.

Date of Government Version: 12/31/2009
Date Data Arrived at EDR: 09/01/2011
Date Made Active in Reports: 01/10/2012
Number of Days to Update: 131

Source: EPA
Telephone: 202-566-0250
Last EDR Contact: 02/26/2013
Next Scheduled EDR Contact: 06/10/2013
Data Release Frequency: Annually

TSCA: Toxic Substances Control Act

Toxic Substances Control Act. TSCA identifies manufacturers and importers of chemical substances included on the TSCA Chemical Substance Inventory list. It includes data on the production volume of these substances by plant site.

Date of Government Version: 12/31/2006
Date Data Arrived at EDR: 09/29/2010
Date Made Active in Reports: 12/02/2010
Number of Days to Update: 64

Source: EPA
Telephone: 202-260-5521
Last EDR Contact: 03/28/2013
Next Scheduled EDR Contact: 07/08/2013
Data Release Frequency: Every 4 Years

GOVERNMENT RECORDS SEARCHED / DATA CURRENCY TRACKING

FTTS: FIFRA/ TSCA Tracking System - FIFRA (Federal Insecticide, Fungicide, & Rodenticide Act)/TSCA (Toxic Substances Control Act)
FTTS tracks administrative cases and pesticide enforcement actions and compliance activities related to FIFRA, TSCA and EPCRA (Emergency Planning and Community Right-to-Know Act). To maintain currency, EDR contacts the Agency on a quarterly basis.

Date of Government Version: 04/09/2009
Date Data Arrived at EDR: 04/16/2009
Date Made Active in Reports: 05/11/2009
Number of Days to Update: 25
Source: EPA/Office of Prevention, Pesticides and Toxic Substances
Telephone: 202-566-1667
Last EDR Contact: 02/25/2013
Next Scheduled EDR Contact: 06/10/2013
Data Release Frequency: Quarterly

FTTS INSP: FIFRA/ TSCA Tracking System - FIFRA (Federal Insecticide, Fungicide, & Rodenticide Act)/TSCA (Toxic Substances Control Act)
A listing of FIFRA/TSCA Tracking System (FTTS) inspections and enforcements.

Date of Government Version: 04/09/2009
Date Data Arrived at EDR: 04/16/2009
Date Made Active in Reports: 05/11/2009
Number of Days to Update: 25
Source: EPA
Telephone: 202-566-1667
Last EDR Contact: 02/25/2013
Next Scheduled EDR Contact: 06/10/2013
Data Release Frequency: Quarterly

HIST FTTS: FIFRA/TSCA Tracking System Administrative Case Listing
A complete administrative case listing from the FIFRA/TSCA Tracking System (FTTS) for all ten EPA regions. The information was obtained from the National Compliance Database (NCDB). NCDB supports the implementation of FIFRA (Federal Insecticide, Fungicide, and Rodenticide Act) and TSCA (Toxic Substances Control Act). Some EPA regions are now closing out records. Because of that, and the fact that some EPA regions are not providing EPA Headquarters with updated records, it was decided to create a HIST FTTS database. It included records that may not be included in the newer FTTS database updates. This database is no longer updated.

Date of Government Version: 10/19/2006
Date Data Arrived at EDR: 03/01/2007
Date Made Active in Reports: 04/10/2007
Number of Days to Update: 40
Source: Environmental Protection Agency
Telephone: 202-564-2501
Last EDR Contact: 12/17/2007
Next Scheduled EDR Contact: 03/17/2008
Data Release Frequency: No Update Planned

HIST FTTS INSP: FIFRA/TSCA Tracking System Inspection & Enforcement Case Listing
A complete inspection and enforcement case listing from the FIFRA/TSCA Tracking System (FTTS) for all ten EPA regions. The information was obtained from the National Compliance Database (NCDB). NCDB supports the implementation of FIFRA (Federal Insecticide, Fungicide, and Rodenticide Act) and TSCA (Toxic Substances Control Act). Some EPA regions are now closing out records. Because of that, and the fact that some EPA regions are not providing EPA Headquarters with updated records, it was decided to create a HIST FTTS database. It included records that may not be included in the newer FTTS database updates. This database is no longer updated.

Date of Government Version: 10/19/2006
Date Data Arrived at EDR: 03/01/2007
Date Made Active in Reports: 04/10/2007
Number of Days to Update: 40
Source: Environmental Protection Agency
Telephone: 202-564-2501
Last EDR Contact: 12/17/2008
Next Scheduled EDR Contact: 03/17/2008
Data Release Frequency: No Update Planned

SSTS: Section 7 Tracking Systems
Section 7 of the Federal Insecticide, Fungicide and Rodenticide Act, as amended (92 Stat. 829) requires all registered pesticide-producing establishments to submit a report to the Environmental Protection Agency by March 1st each year. Each establishment must report the types and amounts of pesticides, active ingredients and devices being produced, and those having been produced and sold or distributed in the past year.

Date of Government Version: 12/31/2009
Date Data Arrived at EDR: 12/10/2010
Date Made Active in Reports: 02/25/2011
Number of Days to Update: 77
Source: EPA
Telephone: 202-564-4203
Last EDR Contact: 04/29/2013
Next Scheduled EDR Contact: 08/12/2013
Data Release Frequency: Annually

ICIS: Integrated Compliance Information System

The Integrated Compliance Information System (ICIS) supports the information needs of the national enforcement and compliance program as well as the unique needs of the National Pollutant Discharge Elimination System (NPDES) program.

Date of Government Version: 07/20/2011
Date Data Arrived at EDR: 11/10/2011
Date Made Active in Reports: 01/10/2012
Number of Days to Update: 61

Source: Environmental Protection Agency
Telephone: 202-564-5088
Last EDR Contact: 04/15/2013
Next Scheduled EDR Contact: 07/29/2013
Data Release Frequency: Quarterly

PADS: PCB Activity Database System

PCB Activity Database. PADS Identifies generators, transporters, commercial storers and/or brokers and disposers of PCB's who are required to notify the EPA of such activities.

Date of Government Version: 11/01/2012
Date Data Arrived at EDR: 01/16/2013
Date Made Active in Reports: 05/10/2013
Number of Days to Update: 114

Source: EPA
Telephone: 202-566-0500
Last EDR Contact: 04/19/2013
Next Scheduled EDR Contact: 07/29/2013
Data Release Frequency: Annually

MLTS: Material Licensing Tracking System

MLTS is maintained by the Nuclear Regulatory Commission and contains a list of approximately 8,100 sites which possess or use radioactive materials and which are subject to NRC licensing requirements. To maintain currency, EDR contacts the Agency on a quarterly basis.

Date of Government Version: 06/21/2011
Date Data Arrived at EDR: 07/15/2011
Date Made Active in Reports: 09/13/2011
Number of Days to Update: 60

Source: Nuclear Regulatory Commission
Telephone: 301-415-7169
Last EDR Contact: 03/11/2013
Next Scheduled EDR Contact: 06/24/2013
Data Release Frequency: Quarterly

RADINFO: Radiation Information Database

The Radiation Information Database (RADINFO) contains information about facilities that are regulated by U.S. Environmental Protection Agency (EPA) regulations for radiation and radioactivity.

Date of Government Version: 04/09/2013
Date Data Arrived at EDR: 04/11/2013
Date Made Active in Reports: 05/10/2013
Number of Days to Update: 29

Source: Environmental Protection Agency
Telephone: 202-343-9775
Last EDR Contact: 04/11/2013
Next Scheduled EDR Contact: 07/22/2013
Data Release Frequency: Quarterly

FINDS: Facility Index System/Facility Registry System

Facility Index System. FINDS contains both facility information and 'pointers' to other sources that contain more detail. EDR includes the following FINDS databases in this report: PCS (Permit Compliance System), AIRS (Aerometric Information Retrieval System), DOCKET (Enforcement Docket used to manage and track information on civil judicial enforcement cases for all environmental statutes), FURS (Federal Underground Injection Control), C-DOCKET (Criminal Docket System used to track criminal enforcement actions for all environmental statutes), FFIS (Federal Facilities Information System), STATE (State Environmental Laws and Statutes), and PADS (PCB Activity Data System).

Date of Government Version: 10/23/2011
Date Data Arrived at EDR: 12/13/2011
Date Made Active in Reports: 03/01/2012
Number of Days to Update: 79

Source: EPA
Telephone: (415) 947-8000
Last EDR Contact: 03/12/2013
Next Scheduled EDR Contact: 06/24/2013
Data Release Frequency: Quarterly

RAATS: RCRA Administrative Action Tracking System

RCRA Administration Action Tracking System. RAATS contains records based on enforcement actions issued under RCRA pertaining to major violators and includes administrative and civil actions brought by the EPA. For administration actions after September 30, 1995, data entry in the RAATS database was discontinued. EPA will retain a copy of the database for historical records. It was necessary to terminate RAATS because a decrease in agency resources made it impossible to continue to update the information contained in the database.

Date of Government Version: 04/17/1995
Date Data Arrived at EDR: 07/03/1995
Date Made Active in Reports: 08/07/1995
Number of Days to Update: 35

Source: EPA
Telephone: 202-564-4104
Last EDR Contact: 06/02/2008
Next Scheduled EDR Contact: 09/01/2008
Data Release Frequency: No Update Planned

RMP: Risk Management Plans

When Congress passed the Clean Air Act Amendments of 1990, it required EPA to publish regulations and guidance for chemical accident prevention at facilities using extremely hazardous substances. The Risk Management Program Rule (RMP Rule) was written to implement Section 112(r) of these amendments. The rule, which built upon existing industry codes and standards, requires companies of all sizes that use certain flammable and toxic substances to develop a Risk Management Program, which includes a(n): Hazard assessment that details the potential effects of an accidental release, an accident history of the last five years, and an evaluation of worst-case and alternative accidental releases; Prevention program that includes safety precautions and maintenance, monitoring, and employee training measures; and Emergency response program that spells out emergency health care, employee training measures and procedures for informing the public and response agencies (e.g the fire department) should an accident occur.

Date of Government Version: 05/08/2012
Date Data Arrived at EDR: 05/25/2012
Date Made Active in Reports: 07/10/2012
Number of Days to Update: 46

Source: Environmental Protection Agency
Telephone: 202-564-8600
Last EDR Contact: 04/29/2013
Next Scheduled EDR Contact: 08/12/2013
Data Release Frequency: Varies

BRS: Biennial Reporting System

The Biennial Reporting System is a national system administered by the EPA that collects data on the generation and management of hazardous waste. BRS captures detailed data from two groups: Large Quantity Generators (LQG) and Treatment, Storage, and Disposal Facilities.

Date of Government Version: 12/31/2011
Date Data Arrived at EDR: 02/26/2013
Date Made Active in Reports: 04/19/2013
Number of Days to Update: 52

Source: EPA/NTIS
Telephone: 800-424-9346
Last EDR Contact: 02/26/2013
Next Scheduled EDR Contact: 06/10/2013
Data Release Frequency: Biennially

CA BOND EXP. PLAN: Bond Expenditure Plan

Department of Health Services developed a site-specific expenditure plan as the basis for an appropriation of Hazardous Substance Cleanup Bond Act funds. It is not updated.

Date of Government Version: 01/01/1989
Date Data Arrived at EDR: 07/27/1994
Date Made Active in Reports: 08/02/1994
Number of Days to Update: 6

Source: Department of Health Services
Telephone: 916-255-2118
Last EDR Contact: 05/31/1994
Next Scheduled EDR Contact: N/A
Data Release Frequency: No Update Planned

NPDES: NPDES Permits Listing

A listing of NPDES permits, including stormwater.

Date of Government Version: 02/18/2013
Date Data Arrived at EDR: 02/18/2013
Date Made Active in Reports: 03/20/2013
Number of Days to Update: 30

Source: State Water Resources Control Board
Telephone: 916-445-9379
Last EDR Contact: 02/18/2013
Next Scheduled EDR Contact: 06/03/2013
Data Release Frequency: Quarterly

UIC: UIC Listing

A listing of underground control injection wells.

Date of Government Version: 03/05/2013
Date Data Arrived at EDR: 03/19/2013
Date Made Active in Reports: 03/27/2013
Number of Days to Update: 8

Source: Deaprtment of Conservation
Telephone: 916-445-2408
Last EDR Contact: 03/19/2013
Next Scheduled EDR Contact: 12/31/2012
Data Release Frequency: Varies

CORTESE: "Cortese" Hazardous Waste & Substances Sites List
The sites for the list are designated by the State Water Resource Control Board (LUST), the Integrated Waste Board (SWF/LS), and the Department of Toxic Substances Control (Cal-Sites).

Date of Government Version: 04/01/2013
Date Data Arrived at EDR: 04/02/2013
Date Made Active in Reports: 05/14/2013
Number of Days to Update: 42
Source: CAL EPA/Office of Emergency Information
Telephone: 916-323-3400
Last EDR Contact: 04/02/2013
Next Scheduled EDR Contact: 07/15/2013
Data Release Frequency: Quarterly

HIST CORTESE: Hazardous Waste & Substance Site List
The sites for the list are designated by the State Water Resource Control Board [LUST], the Integrated Waste Board [SWF/LS], and the Department of Toxic Substances Control [CALSITES]. This listing is no longer updated by the state agency.

Date of Government Version: 04/01/2001
Date Data Arrived at EDR: 01/22/2009
Date Made Active in Reports: 04/08/2009
Number of Days to Update: 76
Source: Department of Toxic Substances Control
Telephone: 916-323-3400
Last EDR Contact: 01/22/2009
Next Scheduled EDR Contact: N/A
Data Release Frequency: No Update Planned

NOTIFY 65: Proposition 65 Records
Listings of all Proposition 65 incidents reported to counties by the State Water Resources Control Board and the Regional Water Quality Control Board. This database is no longer updated by the reporting agency.

Date of Government Version: 10/21/1993
Date Data Arrived at EDR: 11/01/1993
Date Made Active in Reports: 11/19/1993
Number of Days to Update: 18
Source: State Water Resources Control Board
Telephone: 916-445-3846
Last EDR Contact: 03/25/2013
Next Scheduled EDR Contact: 07/08/2013
Data Release Frequency: No Update Planned

DRYCLEANERS: Cleaner Facilities
A list of drycleaner related facilities that have EPA ID numbers. These are facilities with certain SIC codes: power laundries, family and commercial; garment pressing and cleaner's agents; linen supply; coin-operated laundries and cleaning; drycleaning plants, except rugs; carpet and upholster cleaning; industrial launderers; laundry and garment services.

Date of Government Version: 12/11/2012
Date Data Arrived at EDR: 12/12/2012
Date Made Active in Reports: 01/04/2013
Number of Days to Update: 23
Source: Department of Toxic Substance Control
Telephone: 916-327-4498
Last EDR Contact: 03/11/2013
Next Scheduled EDR Contact: 12/24/2012
Data Release Frequency: Annually

WIP: Well Investigation Program Case List
Well Investigation Program case in the San Gabriel and San Fernando Valley area.

Date of Government Version: 07/03/2009
Date Data Arrived at EDR: 07/21/2009
Date Made Active in Reports: 08/03/2009
Number of Days to Update: 13
Source: Los Angeles Water Quality Control Board
Telephone: 213-576-6726
Last EDR Contact: 04/01/2013
Next Scheduled EDR Contact: 07/15/2013
Data Release Frequency: Varies

ENF: Enforcement Action Listing
A listing of Water Board Enforcement Actions. Formal is everything except Oral/Verbal Communication, Notice of Violation, Expedited Payment Letter, and Staff Enforcement Letter.

Date of Government Version: 04/26/2013
Date Data Arrived at EDR: 04/29/2013
Date Made Active in Reports: 05/16/2013
Number of Days to Update: 17
Source: State Water Resoruces Control Board
Telephone: 916-445-9379
Last EDR Contact: 04/26/2013
Next Scheduled EDR Contact: 08/12/2013
Data Release Frequency: Varies

HAZNET: Facility and Manifest Data

Facility and Manifest Data. The data is extracted from the copies of hazardous waste manifests received each year by the DTSC. The annual volume of manifests is typically 700,000 - 1,000,000 annually, representing approximately 350,000 - 500,000 shipments. Data are from the manifests submitted without correction, and therefore many contain some invalid values for data elements such as generator ID, TSD ID, waste category, and disposal method.

Date of Government Version: 12/31/2011
Date Data Arrived at EDR: 06/22/2012
Date Made Active in Reports: 07/06/2012
Number of Days to Update: 14

Source: California Environmental Protection Agency
Telephone: 916-255-1136
Last EDR Contact: 04/19/2013
Next Scheduled EDR Contact: 07/29/2013
Data Release Frequency: Annually

EMI: Emissions Inventory Data

Toxics and criteria pollutant emissions data collected by the ARB and local air pollution agencies.

Date of Government Version: 12/31/2008
Date Data Arrived at EDR: 09/29/2010
Date Made Active in Reports: 10/18/2010
Number of Days to Update: 19

Source: California Air Resources Board
Telephone: 916-322-2990
Last EDR Contact: 03/29/2013
Next Scheduled EDR Contact: 07/08/2013
Data Release Frequency: Varies

INDIAN RESERV: Indian Reservations

This map layer portrays Indian administered lands of the United States that have any area equal to or greater than 640 acres.

Date of Government Version: 12/31/2005
Date Data Arrived at EDR: 12/08/2006
Date Made Active in Reports: 01/11/2007
Number of Days to Update: 34

Source: USGS
Telephone: 202-208-3710
Last EDR Contact: 04/19/2013
Next Scheduled EDR Contact: 07/29/2013
Data Release Frequency: Semi-Annually

SCRD DRYCLEANERS: State Coalition for Remediation of Drycleaners Listing

The State Coalition for Remediation of Drycleaners was established in 1998, with support from the U.S. EPA Office of Superfund Remediation and Technology Innovation. It is comprised of representatives of states with established drycleaner remediation programs. Currently the member states are Alabama, Connecticut, Florida, Illinois, Kansas, Minnesota, Missouri, North Carolina, Oregon, South Carolina, Tennessee, Texas, and Wisconsin.

Date of Government Version: 03/07/2011
Date Data Arrived at EDR: 03/09/2011
Date Made Active in Reports: 05/02/2011
Number of Days to Update: 54

Source: Environmental Protection Agency
Telephone: 615-532-8599
Last EDR Contact: 05/06/2013
Next Scheduled EDR Contact: 08/05/2013
Data Release Frequency: Varies

US FIN ASSUR: Financial Assurance Information

All owners and operators of facilities that treat, store, or dispose of hazardous waste are required to provide proof that they will have sufficient funds to pay for the clean up, closure, and post-closure care of their facilities.

Date of Government Version: 03/04/2013
Date Data Arrived at EDR: 03/15/2013
Date Made Active in Reports: 05/10/2013
Number of Days to Update: 56

Source: Environmental Protection Agency
Telephone: 202-566-1917
Last EDR Contact: 05/20/2013
Next Scheduled EDR Contact: 09/02/2013
Data Release Frequency: Quarterly

PCB TRANSFORMER: PCB Transformer Registration Database

The database of PCB transformer registrations that includes all PCB registration submittals.

Date of Government Version: 02/01/2011
Date Data Arrived at EDR: 10/19/2011
Date Made Active in Reports: 01/10/2012
Number of Days to Update: 83

Source: Environmental Protection Agency
Telephone: 202-566-0517
Last EDR Contact: 05/03/2013
Next Scheduled EDR Contact: 08/12/2013
Data Release Frequency: Varies

PROC: Certified Processors Database
A listing of certified processors.

Date of Government Version: 03/18/2013
Date Data Arrived at EDR: 03/19/2013
Date Made Active in Reports: 03/27/2013
Number of Days to Update: 8
Source: Department of Conservation
Telephone: 916-323-3836
Last EDR Contact: 03/19/2013
Next Scheduled EDR Contact: 07/01/2013
Data Release Frequency: Quarterly

MWMP: Medical Waste Management Program Listing
The Medical Waste Management Program (MWMP) ensures the proper handling and disposal of medical waste by permitting and inspecting medical waste Offsite Treatment Facilities (PDF) and Transfer Stations (PDF) throughout the state. MWMP also oversees all Medical Waste Transporters.

Date of Government Version: 03/06/2013
Date Data Arrived at EDR: 03/12/2013
Date Made Active in Reports: 03/25/2013
Number of Days to Update: 13
Source: Department of Public Health
Telephone: 916-558-1784
Last EDR Contact: 03/11/2013
Next Scheduled EDR Contact: 06/24/2013
Data Release Frequency: Varies

COAL ASH DOE: Sleam-Electric Plan Operation Data
A listing of power plants that store ash in surface ponds.

Date of Government Version: 12/31/2005
Date Data Arrived at EDR: 08/07/2009
Date Made Active in Reports: 10/22/2009
Number of Days to Update: 76
Source: Department of Energy
Telephone: 202-586-8719
Last EDR Contact: 04/18/2013
Next Scheduled EDR Contact: 07/29/2013
Data Release Frequency: Varies

COAL ASH EPA: Coal Combustion Residues Surface Impoundments List
A listing of coal combustion residues surface impoundments with high hazard potential ratings.

Date of Government Version: 08/17/2010
Date Data Arrived at EDR: 01/03/2011
Date Made Active in Reports: 03/21/2011
Number of Days to Update: 77
Source: Environmental Protection Agency
Telephone: N/A
Last EDR Contact: 03/15/2013
Next Scheduled EDR Contact: 06/24/2013
Data Release Frequency: Varies

HWT: Registered Hazardous Waste Transporter Database
A listing of hazardous waste transporters. In California, unless specifically exempted, it is unlawful for any person to transport hazardous wastes unless the person holds a valid registration issued by DTSC. A hazardous waste transporter registration is valid for one year and is assigned a unique registration number.

Date of Government Version: 04/15/2013
Date Data Arrived at EDR: 04/16/2013
Date Made Active in Reports: 05/17/2013
Number of Days to Update: 31
Source: Department of Toxic Substances Control
Telephone: 916-440-7145
Last EDR Contact: 04/16/2013
Next Scheduled EDR Contact: 07/29/2013
Data Release Frequency: Quarterly

HWP: EnviroStor Permitted Facilities Listing
Detailed information on permitted hazardous waste facilities and corrective action ("cleanups") tracked in EnviroStor.

Date of Government Version: 02/25/2013
Date Data Arrived at EDR: 02/26/2013
Date Made Active in Reports: 03/25/2013
Number of Days to Update: 27
Source: Department of Toxic Substances Control
Telephone: 916-323-3400
Last EDR Contact: 02/26/2013
Next Scheduled EDR Contact: 06/10/2013
Data Release Frequency: Quarterly

Financial Assurance 2: Financial Assurance Information Listing
A listing of financial assurance information for solid waste facilities. Financial assurance is intended to ensure that resources are available to pay for the cost of closure, post-closure care, and corrective measures if the owner or operator of a regulated facility is unable or unwilling to pay.

Date of Government Version: 02/19/2013
Date Data Arrived at EDR: 02/20/2013
Date Made Active in Reports: 03/20/2013
Number of Days to Update: 28

Source: California Integrated Waste Management Board
Telephone: 916-341-6066
Last EDR Contact: 05/20/2013
Next Scheduled EDR Contact: 09/02/2013
Data Release Frequency: Varies

Financial Assurance 1: Financial Assurance Information Listing
Financial Assurance information

Date of Government Version: 03/01/2007
Date Data Arrived at EDR: 06/01/2007
Date Made Active in Reports: 06/29/2007
Number of Days to Update: 28

Source: Department of Toxic Substances Control
Telephone: 916-255-3628
Last EDR Contact: 05/03/2013
Next Scheduled EDR Contact: 08/12/2013
Data Release Frequency: Varies

LEAD SMELTER 1: Lead Smelter Sites
A listing of former lead smelter site locations.

Date of Government Version: 01/29/2013
Date Data Arrived at EDR: 02/14/2013
Date Made Active in Reports: 02/27/2013
Number of Days to Update: 13

Source: Environmental Protection Agency
Telephone: 703-603-8787
Last EDR Contact: 04/08/2013
Next Scheduled EDR Contact: 07/22/2013
Data Release Frequency: Varies

LEAD SMELTER 2: Lead Smelter Sites
A list of several hundred sites in the U.S. where secondary lead smelting was done from 1931and 1964. These sites may pose a threat to public health through ingestion or inhalation of contaminated soil or dust

Date of Government Version: 04/05/2001
Date Data Arrived at EDR: 10/27/2010
Date Made Active in Reports: 12/02/2010
Number of Days to Update: 36

Source: American Journal of Public Health
Telephone: 703-305-6451
Last EDR Contact: 12/02/2009
Next Scheduled EDR Contact: N/A
Data Release Frequency: No Update Planned

2020 COR ACTION: 2020 Corrective Action Program List
The EPA has set ambitious goals for the RCRA Corrective Action program by creating the 2020 Corrective Action Universe. This RCRA cleanup baseline includes facilities expected to need corrective action. The 2020 universe contains a wide variety of sites. Some properties are heavily contaminated while others were contaminated but have since been cleaned up. Still others have not been fully investigated yet, and may require little or no remediation. Inclusion in the 2020 Universe does not necessarily imply failure on the part of a facility to meet its RCRA obligations.

Date of Government Version: 11/11/2011
Date Data Arrived at EDR: 05/18/2012
Date Made Active in Reports: 05/25/2012
Number of Days to Update: 7

Source: Environmental Protection Agency
Telephone: 703-308-4044
Last EDR Contact: 05/17/2013
Next Scheduled EDR Contact: 08/26/2013
Data Release Frequency: Varies

FEDLAND: Federal and Indian Lands
Federally and Indian administrated lands of the United States. Lands included are administrated by: Army Corps of Engineers, Bureau of Reclamation, National Wild and Scenic River, National Wildlife Refuge, Public Domain Land, Wilderness, Wilderness Study Area, Wildlife Management Area, Bureau of Indian Affairs, Bureau of Land Management, Department of Justice, Forest Service, Fish and Wildlife Service, National Park Service.

Date of Government Version: 12/31/2005
Date Data Arrived at EDR: 02/06/2006
Date Made Active in Reports: 01/11/2007
Number of Days to Update: 339

Source: U.S. Geological Survey
Telephone: 888-275-8747
Last EDR Contact: 04/19/2013
Next Scheduled EDR Contact: 07/29/2013
Data Release Frequency: N/A

PRP: Potentially Responsible Parties
A listing of verified Potentially Responsible Parties

Date of Government Version: 12/02/2012
Date Data Arrived at EDR: 01/03/2013
Date Made Active in Reports: 03/13/2013
Number of Days to Update: 69

Source: EPA
Telephone: 202-564-6023
Last EDR Contact: 04/04/2013
Next Scheduled EDR Contact: 07/15/2013
Data Release Frequency: Quarterly

WDS: Waste Discharge System
Sites which have been issued waste discharge requirements.

Date of Government Version: 06/19/2007
Date Data Arrived at EDR: 06/20/2007
Date Made Active in Reports: 06/29/2007
Number of Days to Update: 9

Source: State Water Resources Control Board
Telephone: 916-341-5227
Last EDR Contact: 02/25/2013
Next Scheduled EDR Contact: 06/10/2013
Data Release Frequency: Quarterly

US AIRS (AFS): Aerometric Information Retrieval System Facility Subsystem (AFS)
The database is a sub-system of Aerometric Information Retrieval System (AIRS). AFS contains compliance data on air pollution point sources regulated by the U.S. EPA and/or state and local air regulatory agencies. This information comes from source reports by various stationary sources of air pollution, such as electric power plants, steel mills, factories, and universities, and provides information about the air pollutants they produce. Action, air program, air program pollutant, and general level plant data. It is used to track emissions and compliance data from industrial plants.

Date of Government Version: 01/23/2013
Date Data Arrived at EDR: 01/30/2013
Date Made Active in Reports: 05/10/2013
Number of Days to Update: 100

Source: EPA
Telephone: 202-564-5962
Last EDR Contact: 04/01/2013
Next Scheduled EDR Contact: 07/15/2013
Data Release Frequency: Annually

US AIRS MINOR: Air Facility System Data
A listing of minor source facilities.

Date of Government Version: 01/23/2013
Date Data Arrived at EDR: 01/30/2013
Date Made Active in Reports: 05/10/2013
Number of Days to Update: 100

Source: EPA
Telephone: 202-564-5962
Last EDR Contact: 04/01/2013
Next Scheduled EDR Contact: 07/15/2013
Data Release Frequency: Annually

EPA WATCH LIST: EPA WATCH LIST
EPA maintains a "Watch List" to facilitate dialogue between EPA, state and local environmental agencies on enforcement matters relating to facilities with alleged violations identified as either significant or high priority. Being on the Watch List does not mean that the facility has actually violated the law only that an investigation by EPA or a state or local environmental agency has led those organizations to allege that an unproven violation has in fact occurred. Being on the Watch List does not represent a higher level of concern regarding the alleged violations that were detected, but instead indicates cases requiring additional dialogue between EPA, state and local agencies - primarily because of the length of time the alleged violation has gone unaddressed or unresolved.

Date of Government Version: 12/31/2012
Date Data Arrived at EDR: 02/18/2013
Date Made Active in Reports: 05/10/2013
Number of Days to Update: 81

Source: Environmental Protection Agency
Telephone: 617-520-3000
Last EDR Contact: 05/10/2013
Next Scheduled EDR Contact: 08/26/2013
Data Release Frequency: Quarterly

EDR HIGH RISK HISTORICAL RECORDS

EDR Exclusive Records

GOVERNMENT RECORDS SEARCHED / DATA CURRENCY TRACKING

EDR MGP: EDR Proprietary Manufactured Gas Plants

The EDR Proprietary Manufactured Gas Plant Database includes records of coal gas plants (manufactured gas plants) compiled by EDR's researchers. Manufactured gas sites were used in the United States from the 1800's to 1950's to produce a gas that could be distributed and used as fuel. These plants used whale oil, rosin, coal, or a mixture of coal, oil, and water that also produced a significant amount of waste. Many of the byproducts of the gas production, such as coal tar (oily waste containing volatile and non-volatile chemicals), sludges, oils and other compounds are potentially hazardous to human health and the environment. The byproduct from this process was frequently disposed of directly at the plant site and can remain or spread slowly, serving as a continuous source of soil and groundwater contamination.

Date of Government Version: N/A
Date Data Arrived at EDR: N/A
Date Made Active in Reports: N/A
Number of Days to Update: N/A

Source: EDR, Inc.
Telephone: N/A
Last EDR Contact: N/A
Next Scheduled EDR Contact: N/A
Data Release Frequency: No Update Planned

EDR US Hist Auto Stat: EDR Exclusive Historic Gas Stations

EDR has searched selected national collections of business directories and has collected listings of potential gas station/filling station/service station sites that were available to EDR researchers. EDR's review was limited to those categories of sources that might, in EDR's opinion, include gas station/filling station/service station establishments. The categories reviewed included, but were not limited to gas, gas station, gasoline station, filling station, auto, automobile repair, auto service station, service station, etc. This database falls within a category of information EDR classifies as "High Risk Historical Records", or HRHR. EDR's HRHR effort presents unique and sometimes proprietary data about past sites and operations that typically create environmental concerns, but may not show up in current government records searches.

Date of Government Version: N/A
Date Data Arrived at EDR: N/A
Date Made Active in Reports: N/A
Number of Days to Update: N/A

Source: EDR, Inc.
Telephone: N/A
Last EDR Contact: N/A
Next Scheduled EDR Contact: N/A
Data Release Frequency: Varies

EDR US Hist Cleaners: EDR Exclusive Historic Dry Cleaners

EDR has searched selected national collections of business directories and has collected listings of potential dry cleaner sites that were available to EDR researchers. EDR's review was limited to those categories of sources that might, in EDR's opinion, include dry cleaning establishments. The categories reviewed included, but were not limited to dry cleaners, cleaners, laundry, laundromat, cleaning/laundry, wash & dry etc. This database falls within a category of information EDR classifies as "High Risk Historical Records", or HRHR. EDR's HRHR effort presents unique and sometimes proprietary data about past sites and operations that typically create environmental concerns, but may not show up in current government records searches.

Date of Government Version: N/A
Date Data Arrived at EDR: N/A
Date Made Active in Reports: N/A
Number of Days to Update: N/A

Source: EDR, Inc.
Telephone: N/A
Last EDR Contact: N/A
Next Scheduled EDR Contact: N/A
Data Release Frequency: Varies

EDR US Hist Cleaners: EDR Proprietary Historic Dry Cleaners - Cole

Date of Government Version: N/A
Date Data Arrived at EDR: N/A
Date Made Active in Reports: N/A
Number of Days to Update: N/A

Source: N/A
Telephone: N/A
Last EDR Contact: N/A
Next Scheduled EDR Contact: N/A
Data Release Frequency: Varies

EDR US Hist Auto Stat: EDR Proprietary Historic Gas Stations - Cole

Date of Government Version: N/A
Date Data Arrived at EDR: N/A
Date Made Active in Reports: N/A
Number of Days to Update: N/A

Source: N/A
Telephone: N/A
Last EDR Contact: N/A
Next Scheduled EDR Contact: N/A
Data Release Frequency: Varies

GOVERNMENT RECORDS SEARCHED / DATA CURRENCY TRACKING

COUNTY RECORDS

ALAMEDA COUNTY:

Contaminated Sites

A listing of contaminated sites overseen by the Toxic Release Program (oil and groundwater contamination from chemical releases and spills) and the Leaking Underground Storage Tank Program (soil and ground water contamination from leaking petroleum USTs).

Date of Government Version: 04/15/2013
Date Data Arrived at EDR: 04/16/2013
Date Made Active in Reports: 05/16/2013
Number of Days to Update: 30

Source: Alameda County Environmental Health Services
Telephone: 510-567-6700
Last EDR Contact: 04/01/2013
Next Scheduled EDR Contact: 07/15/2013
Data Release Frequency: Semi-Annually

Underground Tanks

Underground storage tank sites located in Alameda county.

Date of Government Version: 04/15/2013
Date Data Arrived at EDR: 04/16/2013
Date Made Active in Reports: 05/16/2013
Number of Days to Update: 30

Source: Alameda County Environmental Health Services
Telephone: 510-567-6700
Last EDR Contact: 04/01/2013
Next Scheduled EDR Contact: 07/15/2013
Data Release Frequency: Semi-Annually

AMADOR COUNTY:

CUPA Facility List

Cupa Facility List

Date of Government Version: 03/13/2013
Date Data Arrived at EDR: 03/14/2013
Date Made Active in Reports: 04/04/2013
Number of Days to Update: 21

Source: Amador County Environmental Health
Telephone: 209-223-6439
Last EDR Contact: 03/11/2013
Next Scheduled EDR Contact: 06/24/2013
Data Release Frequency: Varies

BUTTE COUNTY:

CUPA Facility Listing

Cupa facility list.

Date of Government Version: 10/16/2012
Date Data Arrived at EDR: 10/17/2012
Date Made Active in Reports: 11/13/2012
Number of Days to Update: 27

Source: Public Health Department
Telephone: 530-538-7149
Last EDR Contact: 04/26/2013
Next Scheduled EDR Contact: 04/29/2013
Data Release Frequency: Varies

CALVERAS COUNTY:

CUPA Facility Listing

Cupa Facility Listing

Date of Government Version: 04/16/2013
Date Data Arrived at EDR: 04/17/2013
Date Made Active in Reports: 05/16/2013
Number of Days to Update: 29

Source: Calveras County Environmental Health
Telephone: 209-754-6399
Last EDR Contact: 04/15/2013
Next Scheduled EDR Contact: 07/15/2013
Data Release Frequency: Quarterly

COLUSA COUNTY:

CUPA Facility List
Cupa facility list.

Date of Government Version: 01/04/2013
Date Data Arrived at EDR: 01/14/2013
Date Made Active in Reports: 03/01/2013
Number of Days to Update: 46

Source: Health & Human Services
Telephone: 530-458-0396
Last EDR Contact: 05/13/2013
Next Scheduled EDR Contact: 08/26/2013
Data Release Frequency: Varies

CONTRA COSTA COUNTY:

Site List
List includes sites from the underground tank, hazardous waste generator and business plan/2185 programs.

Date of Government Version: 04/09/2013
Date Data Arrived at EDR: 04/10/2013
Date Made Active in Reports: 05/14/2013
Number of Days to Update: 34

Source: Contra Costa Health Services Department
Telephone: 925-646-2286
Last EDR Contact: 05/06/2013
Next Scheduled EDR Contact: 08/19/2013
Data Release Frequency: Semi-Annually

DEL NORTE COUNTY:

CUPA Facility List
Cupa Facility list

Date of Government Version: 01/09/2013
Date Data Arrived at EDR: 01/10/2013
Date Made Active in Reports: 02/25/2013
Number of Days to Update: 46

Source: Del Norte County Environmental Health Division
Telephone: 707-465-0426
Last EDR Contact: 05/06/2013
Next Scheduled EDR Contact: 08/19/2013
Data Release Frequency: Varies

EL DORADO COUNTY:

CUPA Facility List
CUPA facility list.

Date of Government Version: 02/27/2013
Date Data Arrived at EDR: 02/28/2013
Date Made Active in Reports: 03/25/2013
Number of Days to Update: 25

Source: El Dorado County Environmental Management Department
Telephone: 530-621-6623
Last EDR Contact: 05/06/2013
Next Scheduled EDR Contact: 08/19/2013
Data Release Frequency: Varies

FRESNO COUNTY:

CUPA Resources List
Certified Unified Program Agency. CUPA's are responsible for implementing a unified hazardous materials and hazardous waste management regulatory program. The agency provides oversight of businesses that deal with hazardous materials, operate underground storage tanks or aboveground storage tanks.

Date of Government Version: 03/31/2013
Date Data Arrived at EDR: 04/16/2013
Date Made Active in Reports: 05/16/2013
Number of Days to Update: 30

Source: Dept. of Community Health
Telephone: 559-445-3271
Last EDR Contact: 04/15/2013
Next Scheduled EDR Contact: 07/29/2013
Data Release Frequency: Semi-Annually

HUMBOLDT COUNTY:

CUPA Facility List
CUPA facility list.

Date of Government Version: 03/15/2013
Date Data Arrived at EDR: 03/19/2013
Date Made Active in Reports: 03/27/2013
Number of Days to Update: 8

Source: Humboldt County Environmental Health
Telephone: N/A
Last EDR Contact: 02/25/2013
Next Scheduled EDR Contact: 06/10/2013
Data Release Frequency: Varies

IMPERIAL COUNTY:

CUPA Facility List
Cupa facility list.

Date of Government Version: 05/01/2012
Date Data Arrived at EDR: 05/02/2012
Date Made Active in Reports: 06/11/2012
Number of Days to Update: 40

Source: San Diego Border Field Office
Telephone: 760-339-2777
Last EDR Contact: 04/29/2013
Next Scheduled EDR Contact: 08/12/2013
Data Release Frequency: Varies

INYO COUNTY:

CUPA Facility List
Cupa facility list.

Date of Government Version: 06/26/2012
Date Data Arrived at EDR: 06/27/2012
Date Made Active in Reports: 08/17/2012
Number of Days to Update: 51

Source: Inyo County Environmental Health Services
Telephone: 760-878-0238
Last EDR Contact: 02/25/2013
Next Scheduled EDR Contact: 06/10/2013
Data Release Frequency: Varies

KERN COUNTY:

Underground Storage Tank Sites & Tank Listing
Kern County Sites and Tanks Listing.

Date of Government Version: 08/31/2010
Date Data Arrived at EDR: 09/01/2010
Date Made Active in Reports: 09/30/2010
Number of Days to Update: 29

Source: Kern County Environment Health Services Department
Telephone: 661-862-8700
Last EDR Contact: 05/10/2013
Next Scheduled EDR Contact: 08/26/2013
Data Release Frequency: Quarterly

KINGS COUNTY:

CUPA Facility List
A listing of sites included in the county?s Certified Unified Program Agency database. California?s Secretary for Environmental Protection established the unified hazardous materials and hazardous waste regulatory program as required by chapter 6.11 of the California Health and Safety Code. The Unified Program consolidates the administration, permits, inspections, and enforcement activities.

Date of Government Version: 02/12/2013
Date Data Arrived at EDR: 02/13/2013
Date Made Active in Reports: 03/21/2013
Number of Days to Update: 36

Source: Kings County Department of Public Health
Telephone: 559-584-1411
Last EDR Contact: 02/12/2013
Next Scheduled EDR Contact: 06/10/2013
Data Release Frequency: Varies

LAKE COUNTY:

GOVERNMENT RECORDS SEARCHED / DATA CURRENCY TRACKING

CUPA Facility List
Cupa facility list

Date of Government Version: 01/23/2013
Date Data Arrived at EDR: 01/25/2013
Date Made Active in Reports: 02/27/2013
Number of Days to Update: 33

Source: Lake County Environmental Health
Telephone: 707-263-1164
Last EDR Contact: 04/19/2013
Next Scheduled EDR Contact: 08/05/2013
Data Release Frequency: Varies

LOS ANGELES COUNTY:

San Gabriel Valley Areas of Concern
San Gabriel Valley areas where VOC contamination is at or above the MCL as designated by region 9 EPA office.

Date of Government Version: 03/30/2009
Date Data Arrived at EDR: 03/31/2009
Date Made Active in Reports: 10/23/2009
Number of Days to Update: 206

Source: EPA Region 9
Telephone: 415-972-3178
Last EDR Contact: 05/10/2013
Next Scheduled EDR Contact: 07/01/2013
Data Release Frequency: No Update Planned

HMS: Street Number List
Industrial Waste and Underground Storage Tank Sites.

Date of Government Version: 10/31/2012
Date Data Arrived at EDR: 12/28/2012
Date Made Active in Reports: 01/25/2013
Number of Days to Update: 28

Source: Department of Public Works
Telephone: 626-458-3517
Last EDR Contact: 04/15/2013
Next Scheduled EDR Contact: 07/29/2013
Data Release Frequency: Semi-Annually

List of Solid Waste Facilities
Solid Waste Facilities in Los Angeles County.

Date of Government Version: 04/24/2013
Date Data Arrived at EDR: 04/24/2013
Date Made Active in Reports: 05/17/2013
Number of Days to Update: 23

Source: La County Department of Public Works
Telephone: 818-458-5185
Last EDR Contact: 04/24/2013
Next Scheduled EDR Contact: 08/05/2013
Data Release Frequency: Varies

City of Los Angeles Landfills
Landfills owned and maintained by the City of Los Angeles.

Date of Government Version: 03/05/2009
Date Data Arrived at EDR: 03/10/2009
Date Made Active in Reports: 04/08/2009
Number of Days to Update: 29

Source: Engineering & Construction Division
Telephone: 213-473-7869
Last EDR Contact: 05/20/2013
Next Scheduled EDR Contact: 09/02/2013
Data Release Frequency: Varies

Site Mitigation List
Industrial sites that have had some sort of spill or complaint.

Date of Government Version: 01/30/2013
Date Data Arrived at EDR: 02/21/2013
Date Made Active in Reports: 03/25/2013
Number of Days to Update: 32

Source: Community Health Services
Telephone: 323-890-7806
Last EDR Contact: 04/19/2013
Next Scheduled EDR Contact: 08/05/2013
Data Release Frequency: Annually

City of El Segundo Underground Storage Tank
Underground storage tank sites located in El Segundo city.

Date of Government Version: 04/22/2013
Date Data Arrived at EDR: 04/29/2013
Date Made Active in Reports: 05/17/2013
Number of Days to Update: 18

Source: City of El Segundo Fire Department
Telephone: 310-524-2236
Last EDR Contact: 04/19/2013
Next Scheduled EDR Contact: 08/05/2013
Data Release Frequency: Semi-Annually

City of Long Beach Underground Storage Tank

Underground storage tank sites located in the city of Long Beach.

Date of Government Version: 03/28/2003
Date Data Arrived at EDR: 10/23/2003
Date Made Active in Reports: 11/26/2003
Number of Days to Update: 34

Source: City of Long Beach Fire Department
Telephone: 562-570-2563
Last EDR Contact: 04/26/2013
Next Scheduled EDR Contact: 08/12/2013
Data Release Frequency: Annually

City of Torrance Underground Storage Tank

Underground storage tank sites located in the city of Torrance.

Date of Government Version: 04/15/2013
Date Data Arrived at EDR: 04/16/2013
Date Made Active in Reports: 05/17/2013
Number of Days to Update: 31

Source: City of Torrance Fire Department
Telephone: 310-618-2973
Last EDR Contact: 04/15/2013
Next Scheduled EDR Contact: 07/29/2013
Data Release Frequency: Semi-Annually

MADERA COUNTY:

CUPA Facility List

A listing of sites included in the county?s Certified Unified Program Agency database. California?s Secretary for Environmental Protection established the unified hazardous materials and hazardous waste regulatory program as required by chapter 6.11 of the California Health and Safety Code. The Unified Program consolidates the administration, permits, inspections, and enforcement activities.

Date of Government Version: 04/15/2013
Date Data Arrived at EDR: 04/16/2013
Date Made Active in Reports: 05/17/2013
Number of Days to Update: 31

Source: Madera County Environmental Health
Telephone: 559-675-7823
Last EDR Contact: 04/01/2013
Next Scheduled EDR Contact: 06/10/2013
Data Release Frequency: Varies

MARIN COUNTY:

Underground Storage Tank Sites

Currently permitted USTs in Marin County.

Date of Government Version: 11/26/2012
Date Data Arrived at EDR: 11/28/2012
Date Made Active in Reports: 01/21/2013
Number of Days to Update: 54

Source: Public Works Department Waste Management
Telephone: 415-499-6647
Last EDR Contact: 04/08/2013
Next Scheduled EDR Contact: 07/22/2013
Data Release Frequency: Semi-Annually

MERCED COUNTY:

CUPA Facility List

CUPA facility list.

Date of Government Version: 02/25/2013
Date Data Arrived at EDR: 02/26/2013
Date Made Active in Reports: 03/25/2013
Number of Days to Update: 27

Source: Merced County Environmental Health
Telephone: 209-381-1094
Last EDR Contact: 02/25/2013
Next Scheduled EDR Contact: 06/10/2013
Data Release Frequency: Varies

MONO COUNTY:

GOVERNMENT RECORDS SEARCHED / DATA CURRENCY TRACKING

CUPA Facility List
CUPA Facility List

Date of Government Version: 03/04/2013
Date Data Arrived at EDR: 03/08/2013
Date Made Active in Reports: 03/25/2013
Number of Days to Update: 17

Source: Mono County Health Department
Telephone: 760-932-5580
Last EDR Contact: 03/04/2013
Next Scheduled EDR Contact: 06/17/2013
Data Release Frequency: Varies

MONTEREY COUNTY:

CUPA Facility Listing
CUPA Program listing from the Environmental Health Division.

Date of Government Version: 03/14/2013
Date Data Arrived at EDR: 03/15/2013
Date Made Active in Reports: 03/27/2013
Number of Days to Update: 12

Source: Monterey County Health Department
Telephone: 831-796-1297
Last EDR Contact: 02/25/2013
Next Scheduled EDR Contact: 06/10/2013
Data Release Frequency: Varies

NAPA COUNTY:

Sites With Reported Contamination
A listing of leaking underground storage tank sites located in Napa county.

Date of Government Version: 12/05/2011
Date Data Arrived at EDR: 12/06/2011
Date Made Active in Reports: 02/07/2012
Number of Days to Update: 63

Source: Napa County Department of Environmental Management
Telephone: 707-253-4269
Last EDR Contact: 03/04/2013
Next Scheduled EDR Contact: 06/17/2013
Data Release Frequency: No Update Planned

Closed and Operating Underground Storage Tank Sites
Underground storage tank sites located in Napa county.

Date of Government Version: 01/15/2008
Date Data Arrived at EDR: 01/16/2008
Date Made Active in Reports: 02/08/2008
Number of Days to Update: 23

Source: Napa County Department of Environmental Management
Telephone: 707-253-4269
Last EDR Contact: 03/04/2013
Next Scheduled EDR Contact: 06/17/2013
Data Release Frequency: No Update Planned

NEVADA COUNTY:

CUPA Facility List
CUPA facility list.

Date of Government Version: 03/08/2013
Date Data Arrived at EDR: 03/08/2013
Date Made Active in Reports: 03/25/2013
Number of Days to Update: 17

Source: Community Development Agency
Telephone: 530-265-1467
Last EDR Contact: 05/17/2013
Next Scheduled EDR Contact: 08/19/2013
Data Release Frequency: Varies

ORANGE COUNTY:

List of Industrial Site Cleanups
Petroleum and non-petroleum spills.

Date of Government Version: 02/04/2013
Date Data Arrived at EDR: 02/26/2013
Date Made Active in Reports: 03/20/2013
Number of Days to Update: 22

Source: Health Care Agency
Telephone: 714-834-3446
Last EDR Contact: 05/10/2013
Next Scheduled EDR Contact: 08/26/2013
Data Release Frequency: Annually

List of Underground Storage Tank Cleanups
Orange County Underground Storage Tank Cleanups (LUST).

Date of Government Version: 02/04/2013
Date Data Arrived at EDR: 02/19/2013
Date Made Active in Reports: 03/20/2013
Number of Days to Update: 29

Source: Health Care Agency
Telephone: 714-834-3446
Last EDR Contact: 05/10/2013
Next Scheduled EDR Contact: 08/26/2013
Data Release Frequency: Quarterly

List of Underground Storage Tank Facilities
Orange County Underground Storage Tank Facilities (UST).

Date of Government Version: 02/04/2013
Date Data Arrived at EDR: 02/18/2013
Date Made Active in Reports: 03/27/2013
Number of Days to Update: 37

Source: Health Care Agency
Telephone: 714-834-3446
Last EDR Contact: 05/10/2013
Next Scheduled EDR Contact: 08/26/2013
Data Release Frequency: Quarterly

PLACER COUNTY:

Master List of Facilities
List includes aboveground tanks, underground tanks and cleanup sites.

Date of Government Version: 03/12/2013
Date Data Arrived at EDR: 03/13/2013
Date Made Active in Reports: 03/27/2013
Number of Days to Update: 14

Source: Placer County Health and Human Services
Telephone: 530-745-2363
Last EDR Contact: 03/11/2013
Next Scheduled EDR Contact: 06/24/2013
Data Release Frequency: Semi-Annually

RIVERSIDE COUNTY:

Listing of Underground Tank Cleanup Sites
Riverside County Underground Storage Tank Cleanup Sites (LUST).

Date of Government Version: 04/23/2013
Date Data Arrived at EDR: 04/24/2013
Date Made Active in Reports: 05/17/2013
Number of Days to Update: 23

Source: Department of Environmental Health
Telephone: 951-358-5055
Last EDR Contact: 03/25/2013
Next Scheduled EDR Contact: 07/08/2013
Data Release Frequency: Quarterly

Underground Storage Tank Tank List
Underground storage tank sites located in Riverside county.

Date of Government Version: 04/23/2013
Date Data Arrived at EDR: 04/24/2013
Date Made Active in Reports: 05/16/2013
Number of Days to Update: 22

Source: Department of Environmental Health
Telephone: 951-358-5055
Last EDR Contact: 03/25/2013
Next Scheduled EDR Contact: 07/08/2013
Data Release Frequency: Quarterly

SACRAMENTO COUNTY:

Toxic Site Clean-Up List

List of sites where unauthorized releases of potentially hazardous materials have occurred.

Date of Government Version: 02/04/2013
Date Data Arrived at EDR: 04/11/2013
Date Made Active in Reports: 05/14/2013
Number of Days to Update: 33

Source: Sacramento County Environmental Management
Telephone: 916-875-8406
Last EDR Contact: 04/08/2013
Next Scheduled EDR Contact: 07/22/2013
Data Release Frequency: Quarterly

Master Hazardous Materials Facility List

Any business that has hazardous materials on site - hazardous material storage sites, underground storage tanks, waste generators.

Date of Government Version: 02/04/2013
Date Data Arrived at EDR: 04/12/2013
Date Made Active in Reports: 05/16/2013
Number of Days to Update: 34

Source: Sacramento County Environmental Management
Telephone: 916-875-8406
Last EDR Contact: 04/08/2013
Next Scheduled EDR Contact: 07/22/2013
Data Release Frequency: Quarterly

SAN BERNARDINO COUNTY:

Hazardous Material Permits

This listing includes underground storage tanks, medical waste handlers/generators, hazardous materials handlers, hazardous waste generators, and waste oil generators/handlers.

Date of Government Version: 03/04/2013
Date Data Arrived at EDR: 03/05/2013
Date Made Active in Reports: 03/25/2013
Number of Days to Update: 20

Source: San Bernardino County Fire Department Hazardous Materials Division
Telephone: 909-387-3041
Last EDR Contact: 05/13/2013
Next Scheduled EDR Contact: 08/26/2013
Data Release Frequency: Quarterly

SAN DIEGO COUNTY:

Hazardous Materials Management Division Database

The database includes: HE58 - This report contains the business name, site address, business phone number, establishment 'H' permit number, type of permit, and the business status. HE17 - In addition to providing the same information provided in the HE58 listing, HE17 provides inspection dates, violations received by the establishment, hazardous waste generated, the quantity, method of storage, treatment/disposal of waste and the hauler, and information on underground storage tanks. Unauthorized Release List - Includes a summary of environmental contamination cases in San Diego County (underground tank cases, non-tank cases, groundwater contamination, and soil contamination are included.)

Date of Government Version: 08/17/2012
Date Data Arrived at EDR: 08/20/2012
Date Made Active in Reports: 10/03/2012
Number of Days to Update: 44

Source: Hazardous Materials Management Division
Telephone: 619-338-2268
Last EDR Contact: 04/29/2013
Next Scheduled EDR Contact: 06/24/2013
Data Release Frequency: Quarterly

Solid Waste Facilities

San Diego County Solid Waste Facilities.

Date of Government Version: 10/31/2012
Date Data Arrived at EDR: 11/06/2012
Date Made Active in Reports: 11/30/2012
Number of Days to Update: 24

Source: Department of Health Services
Telephone: 619-338-2209
Last EDR Contact: 04/26/2013
Next Scheduled EDR Contact: 08/12/2013
Data Release Frequency: Varies

Environmental Case Listing

The listing contains all underground tank release cases and projects pertaining to properties contaminated with hazardous substances that are actively under review by the Site Assessment and Mitigation Program.

Date of Government Version: 03/23/2010
Date Data Arrived at EDR: 06/15/2010
Date Made Active in Reports: 07/09/2010
Number of Days to Update: 24

Source: San Diego County Department of Environmental Health
Telephone: 619-338-2371
Last EDR Contact: 03/12/2013
Next Scheduled EDR Contact: 06/24/2013
Data Release Frequency: No Update Planned

SAN FRANCISCO COUNTY:

Local Oversite Facilities

A listing of leaking underground storage tank sites located in San Francisco county.

Date of Government Version: 09/19/2008
Date Data Arrived at EDR: 09/19/2008
Date Made Active in Reports: 09/29/2008
Number of Days to Update: 10

Source: Department Of Public Health San Francisco County
Telephone: 415-252-3920
Last EDR Contact: 05/10/2013
Next Scheduled EDR Contact: 08/26/2013
Data Release Frequency: Quarterly

Underground Storage Tank Information

Underground storage tank sites located in San Francisco county.

Date of Government Version: 11/29/2010
Date Data Arrived at EDR: 03/10/2011
Date Made Active in Reports: 03/15/2011
Number of Days to Update: 5

Source: Department of Public Health
Telephone: 415-252-3920
Last EDR Contact: 05/10/2013
Next Scheduled EDR Contact: 08/26/2013
Data Release Frequency: Quarterly

SAN JOAQUIN COUNTY:

San Joaquin Co. UST

A listing of underground storage tank locations in San Joaquin county.

Date of Government Version: 03/25/2013
Date Data Arrived at EDR: 03/25/2013
Date Made Active in Reports: 04/18/2013
Number of Days to Update: 24

Source: Environmental Health Department
Telephone: N/A
Last EDR Contact: 03/25/2013
Next Scheduled EDR Contact: 07/08/2013
Data Release Frequency: Semi-Annually

SAN LUIS OBISPO COUNTY:

CUPA Facility List

Cupa Facility List.

Date of Government Version: 02/26/2013
Date Data Arrived at EDR: 02/26/2013
Date Made Active in Reports: 03/25/2013
Number of Days to Update: 27

Source: San Luis Obispo County Public Health Department
Telephone: 805-781-5596
Last EDR Contact: 02/25/2013
Next Scheduled EDR Contact: 06/10/2013
Data Release Frequency: Varies

SAN MATEO COUNTY:

Business Inventory

List includes Hazardous Materials Business Plan, hazardous waste generators, and underground storage tanks.

Date of Government Version: 04/09/2013
Date Data Arrived at EDR: 04/10/2013
Date Made Active in Reports: 05/14/2013
Number of Days to Update: 34

Source: San Mateo County Environmental Health Services Division
Telephone: 650-363-1921
Last EDR Contact: 03/18/2013
Next Scheduled EDR Contact: 07/01/2013
Data Release Frequency: Annually

Fuel Leak List

A listing of leaking underground storage tank sites located in San Mateo county.

Date of Government Version: 03/18/2013
Date Data Arrived at EDR: 03/19/2013
Date Made Active in Reports: 03/27/2013
Number of Days to Update: 8

Source: San Mateo County Environmental Health Services Division
Telephone: 650-363-1921
Last EDR Contact: 03/18/2013
Next Scheduled EDR Contact: 07/01/2013
Data Release Frequency: Semi-Annually

SANTA BARBARA COUNTY:

CUPA Facility Listing

CUPA Program Listing from the Environmental Health Services division.

Date of Government Version: 09/08/2011
Date Data Arrived at EDR: 09/09/2011
Date Made Active in Reports: 10/07/2011
Number of Days to Update: 28

Source: Santa Barbara County Public Health Department
Telephone: 805-686-8167
Last EDR Contact: 05/20/2013
Next Scheduled EDR Contact: 06/10/2013
Data Release Frequency: Varies

SANTA CLARA COUNTY:

Cupa Facility List

Cupa facility list

Date of Government Version: 03/04/2013
Date Data Arrived at EDR: 03/05/2013
Date Made Active in Reports: 03/25/2013
Number of Days to Update: 20

Source: Department of Environmental Health
Telephone: 408-918-1973
Last EDR Contact: 03/04/2013
Next Scheduled EDR Contact: 06/17/2013
Data Release Frequency: Varies

HIST LUST - Fuel Leak Site Activity Report

A listing of open and closed leaking underground storage tanks. This listing is no longer updated by the county. Leaking underground storage tanks are now handled by the Department of Environmental Health.

Date of Government Version: 03/29/2005
Date Data Arrived at EDR: 03/30/2005
Date Made Active in Reports: 04/21/2005
Number of Days to Update: 22

Source: Santa Clara Valley Water District
Telephone: 408-265-2600
Last EDR Contact: 03/23/2009
Next Scheduled EDR Contact: 06/22/2009
Data Release Frequency: No Update Planned

LOP Listing

A listing of leaking underground storage tanks located in Santa Clara county.

Date of Government Version: 03/04/2013
Date Data Arrived at EDR: 03/06/2013
Date Made Active in Reports: 03/25/2013
Number of Days to Update: 19

Source: Department of Environmental Health
Telephone: 408-918-3417
Last EDR Contact: 03/04/2013
Next Scheduled EDR Contact: 06/17/2013
Data Release Frequency: Annually

Hazardous Material Facilities

Hazardous material facilities, including underground storage tank sites.

Date of Government Version: 02/12/2013
Date Data Arrived at EDR: 02/14/2013
Date Made Active in Reports: 03/20/2013
Number of Days to Update: 34

Source: City of San Jose Fire Department
Telephone: 408-535-7694
Last EDR Contact: 05/13/2013
Next Scheduled EDR Contact: 08/26/2013
Data Release Frequency: Annually

SANTA CRUZ COUNTY:

CUPA Facility List
CUPA facility listing.

Date of Government Version: 02/26/2013
Date Data Arrived at EDR: 02/26/2013
Date Made Active in Reports: 03/20/2013
Number of Days to Update: 22

Source: Santa Cruz County Environmental Health
Telephone: 831-464-2761
Last EDR Contact: 02/25/2013
Next Scheduled EDR Contact: 06/10/2013
Data Release Frequency: Varies

SHASTA COUNTY:

CUPA Facility List
Cupa Facility List.

Date of Government Version: 03/15/2013
Date Data Arrived at EDR: 03/15/2013
Date Made Active in Reports: 03/27/2013
Number of Days to Update: 12

Source: Shasta County Department of Resource Management
Telephone: 530-225-5789
Last EDR Contact: 02/25/2013
Next Scheduled EDR Contact: 06/10/2013
Data Release Frequency: Varies

SOLANO COUNTY:

Leaking Underground Storage Tanks
A listing of leaking underground storage tank sites located in Solano county.

Date of Government Version: 03/20/2013
Date Data Arrived at EDR: 03/28/2013
Date Made Active in Reports: 05/14/2013
Number of Days to Update: 47

Source: Solano County Department of Environmental Management
Telephone: 707-784-6770
Last EDR Contact: 03/18/2013
Next Scheduled EDR Contact: 07/01/2013
Data Release Frequency: Quarterly

Underground Storage Tanks
Underground storage tank sites located in Solano county.

Date of Government Version: 03/20/2013
Date Data Arrived at EDR: 03/28/2013
Date Made Active in Reports: 05/13/2013
Number of Days to Update: 46

Source: Solano County Department of Environmental Management
Telephone: 707-784-6770
Last EDR Contact: 03/18/2013
Next Scheduled EDR Contact: 07/01/2013
Data Release Frequency: Quarterly

SONOMA COUNTY:

Cupa Facility List
Cupa Facility list

Date of Government Version: 04/01/2013
Date Data Arrived at EDR: 04/03/2013
Date Made Active in Reports: 05/14/2013
Number of Days to Update: 41

Source: County of Sonoma Fire & Emergency Services Department
Telephone: 707-565-1174
Last EDR Contact: 04/01/2013
Next Scheduled EDR Contact: 07/15/2013
Data Release Frequency: Varies

Leaking Underground Storage Tank Sites
A listing of leaking underground storage tank sites located in Sonoma county.

Date of Government Version: 04/02/2013
Date Data Arrived at EDR: 04/03/2013
Date Made Active in Reports: 05/14/2013
Number of Days to Update: 41

Source: Department of Health Services
Telephone: 707-565-6565
Last EDR Contact: 04/01/2013
Next Scheduled EDR Contact: 07/15/2013
Data Release Frequency: Quarterly

SUTTER COUNTY:

Underground Storage Tanks
Underground storage tank sites located in Sutter county.

Date of Government Version: 03/13/2013
Date Data Arrived at EDR: 03/14/2013
Date Made Active in Reports: 03/27/2013
Number of Days to Update: 13

Source: Sutter County Department of Agriculture
Telephone: 530-822-7500
Last EDR Contact: 03/11/2013
Next Scheduled EDR Contact: 06/24/2013
Data Release Frequency: Semi-Annually

TUOLUMNE COUNTY:

CUPA Facility List
Cupa facility list

Date of Government Version: 01/14/2013
Date Data Arrived at EDR: 01/16/2013
Date Made Active in Reports: 02/27/2013
Number of Days to Update: 42

Source: Divison of Environmental Health
Telephone: 209-533-5633
Last EDR Contact: 05/15/2013
Next Scheduled EDR Contact: 07/29/2013
Data Release Frequency: Varies

VENTURA COUNTY:

Business Plan, Hazardous Waste Producers, and Operating Underground Tanks
The BWT list indicates by site address whether the Environmental Health Division has Business Plan (B), Waste Producer (W), and/or Underground Tank (T) information.

Date of Government Version: 03/30/2012
Date Data Arrived at EDR: 05/25/2012
Date Made Active in Reports: 07/06/2012
Number of Days to Update: 42

Source: Ventura County Environmental Health Division
Telephone: 805-654-2813
Last EDR Contact: 05/20/2013
Next Scheduled EDR Contact: 09/02/2013
Data Release Frequency: Quarterly

Inventory of Illegal Abandoned and Inactive Sites
Ventura County Inventory of Closed, Illegal Abandoned, and Inactive Sites.

Date of Government Version: 12/01/2011
Date Data Arrived at EDR: 12/01/2011
Date Made Active in Reports: 01/19/2012
Number of Days to Update: 49

Source: Environmental Health Division
Telephone: 805-654-2813
Last EDR Contact: 04/08/2013
Next Scheduled EDR Contact: 07/22/2013
Data Release Frequency: Annually

Listing of Underground Tank Cleanup Sites
Ventura County Underground Storage Tank Cleanup Sites (LUST).

Date of Government Version: 05/29/2008
Date Data Arrived at EDR: 06/24/2008
Date Made Active in Reports: 07/31/2008
Number of Days to Update: 37

Source: Environmental Health Division
Telephone: 805-654-2813
Last EDR Contact: 02/18/2013
Next Scheduled EDR Contact: 06/03/2013
Data Release Frequency: Quarterly

Medical Waste Program List
To protect public health and safety and the environment from potential exposure to disease causing agents, the Environmental Health Division Medical Waste Program regulates the generation, handling, storage, treatment and disposal of medical waste throughout the County.

Date of Government Version: 01/28/2013
Date Data Arrived at EDR: 02/01/2013
Date Made Active in Reports: 03/20/2013
Number of Days to Update: 47
Source: Ventura County Resource Management Agency
Telephone: 805-654-2813
Last EDR Contact: 01/29/2013
Next Scheduled EDR Contact: 05/13/2013
Data Release Frequency: Quarterly

Underground Tank Closed Sites List
Ventura County Operating Underground Storage Tank Sites (UST)/Underground Tank Closed Sites List.

Date of Government Version: 03/01/2013
Date Data Arrived at EDR: 03/28/2013
Date Made Active in Reports: 05/13/2013
Number of Days to Update: 46
Source: Environmental Health Division
Telephone: 805-654-2813
Last EDR Contact: 03/18/2013
Next Scheduled EDR Contact: 07/01/2013
Data Release Frequency: Quarterly

YOLO COUNTY:

Underground Storage Tank Comprehensive Facility Report
Underground storage tank sites located in Yolo county.

Date of Government Version: 03/25/2013
Date Data Arrived at EDR: 03/29/2013
Date Made Active in Reports: 05/13/2013
Number of Days to Update: 45
Source: Yolo County Department of Health
Telephone: 530-666-8646
Last EDR Contact: 03/25/2013
Next Scheduled EDR Contact: 07/08/2013
Data Release Frequency: Annually

YUBA COUNTY:

CUPA Facility List
CUPA facility listing for Yuba County.

Date of Government Version: 03/05/2013
Date Data Arrived at EDR: 03/06/2013
Date Made Active in Reports: 03/25/2013
Number of Days to Update: 19
Source: Yuba County Environmental Health Department
Telephone: 530-749-7523
Last EDR Contact: 05/20/2013
Next Scheduled EDR Contact: 08/19/2013
Data Release Frequency: Varies

OTHER DATABASE(S)

Depending on the geographic area covered by this report, the data provided in these specialty databases may or may not be complete. For example, the existence of wetlands information data in a specific report does not mean that all wetlands in the area covered by the report are included. Moreover, the absence of any reported wetlands information does not necessarily mean that wetlands do not exist in the area covered by the report.

CT MANIFEST: Hazardous Waste Manifest Data
Facility and manifest data. Manifest is a document that lists and tracks hazardous waste from the generator through transporters to a tsd facility.

Date of Government Version: 02/18/2013
Date Data Arrived at EDR: 02/18/2013
Date Made Active in Reports: 03/21/2013
Number of Days to Update: 31
Source: Department of Energy & Environmental Protection
Telephone: 860-424-3375
Last EDR Contact: 02/18/2013
Next Scheduled EDR Contact: 06/03/2013
Data Release Frequency: Annually

NJ MANIFEST: Manifest Information
Hazardous waste manifest information.

Date of Government Version: 12/31/2011
Date Data Arrived at EDR: 07/19/2012
Date Made Active in Reports: 08/28/2012
Number of Days to Update: 40

Source: Department of Environmental Protection
Telephone: N/A
Last EDR Contact: 04/19/2013
Next Scheduled EDR Contact: 07/29/2013
Data Release Frequency: Annually

NY MANIFEST: Facility and Manifest Data
Manifest is a document that lists and tracks hazardous waste from the generator through transporters to a TSD facility.

Date of Government Version: 02/01/2013
Date Data Arrived at EDR: 02/07/2013
Date Made Active in Reports: 03/15/2013
Number of Days to Update: 36

Source: Department of Environmental Conservation
Telephone: 518-402-8651
Last EDR Contact: 05/09/2013
Next Scheduled EDR Contact: 08/19/2013
Data Release Frequency: Annually

PA MANIFEST: Manifest Information
Hazardous waste manifest information.

Date of Government Version: 12/31/2011
Date Data Arrived at EDR: 07/23/2012
Date Made Active in Reports: 09/18/2012
Number of Days to Update: 57

Source: Department of Environmental Protection
Telephone: 717-783-8990
Last EDR Contact: 04/23/2013
Next Scheduled EDR Contact: 08/05/2013
Data Release Frequency: Annually

RI MANIFEST: Manifest information
Hazardous waste manifest information

Date of Government Version: 12/31/2011
Date Data Arrived at EDR: 06/22/2012
Date Made Active in Reports: 07/31/2012
Number of Days to Update: 39

Source: Department of Environmental Management
Telephone: 401-222-2797
Last EDR Contact: 02/25/2013
Next Scheduled EDR Contact: 06/10/2013
Data Release Frequency: Annually

WI MANIFEST: Manifest Information
Hazardous waste manifest information.

Date of Government Version: 12/31/2011
Date Data Arrived at EDR: 07/19/2012
Date Made Active in Reports: 09/27/2012
Number of Days to Update: 70

Source: Department of Natural Resources
Telephone: N/A
Last EDR Contact: 03/18/2013
Next Scheduled EDR Contact: 07/01/2013
Data Release Frequency: Annually

Oil/Gas Pipelines: This data was obtained by EDR from the USGS in 1994. It is referred to by USGS as GeoData Digital Line Graphs from 1:100,000-Scale Maps. It was extracted from the transportation category including some oil, but primarily gas pipelines.

Electric Power Transmission Line Data
Source: Rextag Strategies Corp.
Telephone: (281) 769-2247
U.S. Electric Transmission and Power Plants Systems Digital GIS Data

Sensitive Receptors: There are individuals deemed sensitive receptors due to their fragile immune systems and special sensitivity to environmental discharges. These sensitive receptors typically include the elderly, the sick, and children. While the location of all sensitive receptors cannot be determined, EDR indicates those buildings and facilities - schools, daycares, hospitals, medical centers, and nursing homes - where individuals who are sensitive receptors are likely to be located.

AHA Hospitals:
Source: American Hospital Association, Inc.
Telephone: 312-280-5991
The database includes a listing of hospitals based on the American Hospital Association's annual survey of hospitals.

Medical Centers: Provider of Services Listing
Source: Centers for Medicare & Medicaid Services
Telephone: 410-786-3000
A listing of hospitals with Medicare provider number, produced by Centers of Medicare & Medicaid Services, a federal agency within the U.S. Department of Health and Human Services.

Nursing Homes
Source: National Institutes of Health
Telephone: 301-594-6248
Information on Medicare and Medicaid certified nursing homes in the United States.

Public Schools
Source: National Center for Education Statistics
Telephone: 202-502-7300
The National Center for Education Statistics' primary database on elementary and secondary public education in the United States. It is a comprehensive, annual, national statistical database of all public elementary and secondary schools and school districts, which contains data that are comparable across all states.

Private Schools
Source: National Center for Education Statistics
Telephone: 202-502-7300
The National Center for Education Statistics' primary database on private school locations in the United States.

Daycare Centers: Licensed Facilities
Source: Department of Social Services
Telephone: 916-657-4041

Flood Zone Data: This data, available in select counties across the country, was obtained by EDR in 2003 & 2011 from the Federal Emergency Management Agency (FEMA). Data depicts 100-year and 500-year flood zones as defined by FEMA.

NWI: National Wetlands Inventory. This data, available in select counties across the country, was obtained by EDR in 2002 and 2005 from the U.S. Fish and Wildlife Service.

Scanned Digital USGS 7.5' Topographic Map (DRG)
Source: United States Geologic Survey
A digital raster graphic (DRG) is a scanned image of a U.S. Geological Survey topographic map. The map images are made by scanning published paper maps on high-resolution scanners. The raster image is georeferenced and fit to the Universal Transverse Mercator (UTM) projection.

STREET AND ADDRESS INFORMATION

© 2010 Tele Atlas North America, Inc. All rights reserved. This material is proprietary and the subject of copyright protection and other intellectual property rights owned by or licensed to Tele Atlas North America, Inc. The use of this material is subject to the terms of a license agreement. You will be held liable for any unauthorized copying or disclosure of this material.

GEOCHECK ®- PHYSICAL SETTING SOURCE ADDENDUM

TARGET PROPERTY ADDRESS

CITRUS GROVE HEIGHTS
10000-10199 EDUARDO AVE
PICO RIVERA, CA 90660

TARGET PROPERTY COORDINATES

Latitude (North):	34.0026 - 34° 0' 9.36''
Longitude (West):	118.0675 - 118° 4' 3.00''
Universal Tranverse Mercator:	Zone 11
UTM X (Meters):	401417.3
UTM Y (Meters):	3762763.5
Elevation:	202 ft. above sea level

USGS TOPOGRAPHIC MAP

Target Property Map:	34118-A1 EL MONTE, CA
Most Recent Revision:	1994
South Map:	33118-H1 WHITTIER, CA
Most Recent Revision:	1981

EDR's GeoCheck Physical Setting Source Addendum is provided to assist the environmental professional in forming an opinion about the impact of potential contaminant migration.

Assessment of the impact of contaminant migration generally has two principal investigative components:

1. Groundwater flow direction, and
2. Groundwater flow velocity.

Groundwater flow direction may be impacted by surface topography, hydrology, hydrogeology, characteristics of the soil, and nearby wells. Groundwater flow velocity is generally impacted by the nature of the geologic strata.

GEOCHECK® - PHYSICAL SETTING SOURCE SUMMARY

GROUNDWATER FLOW DIRECTION INFORMATION

Groundwater flow direction for a particular site is best determined by a qualified environmental professional using site-specific well data. If such data is not reasonably ascertainable, it may be necessary to rely on other sources of information, such as surface topographic information, hydrologic information, hydrogeologic data collected on nearby properties, and regional groundwater flow information (from deep aquifers).

TOPOGRAPHIC INFORMATION

Surface topography may be indicative of the direction of surficial groundwater flow. This information can be used to assist the environmental professional in forming an opinion about the impact of nearby contaminated properties or, should contamination exist on the target property, what downgradient sites might be impacted.

TARGET PROPERTY TOPOGRAPHY

General Topographic Gradient: General West

SURROUNDING TOPOGRAPHY: ELEVATION PROFILES

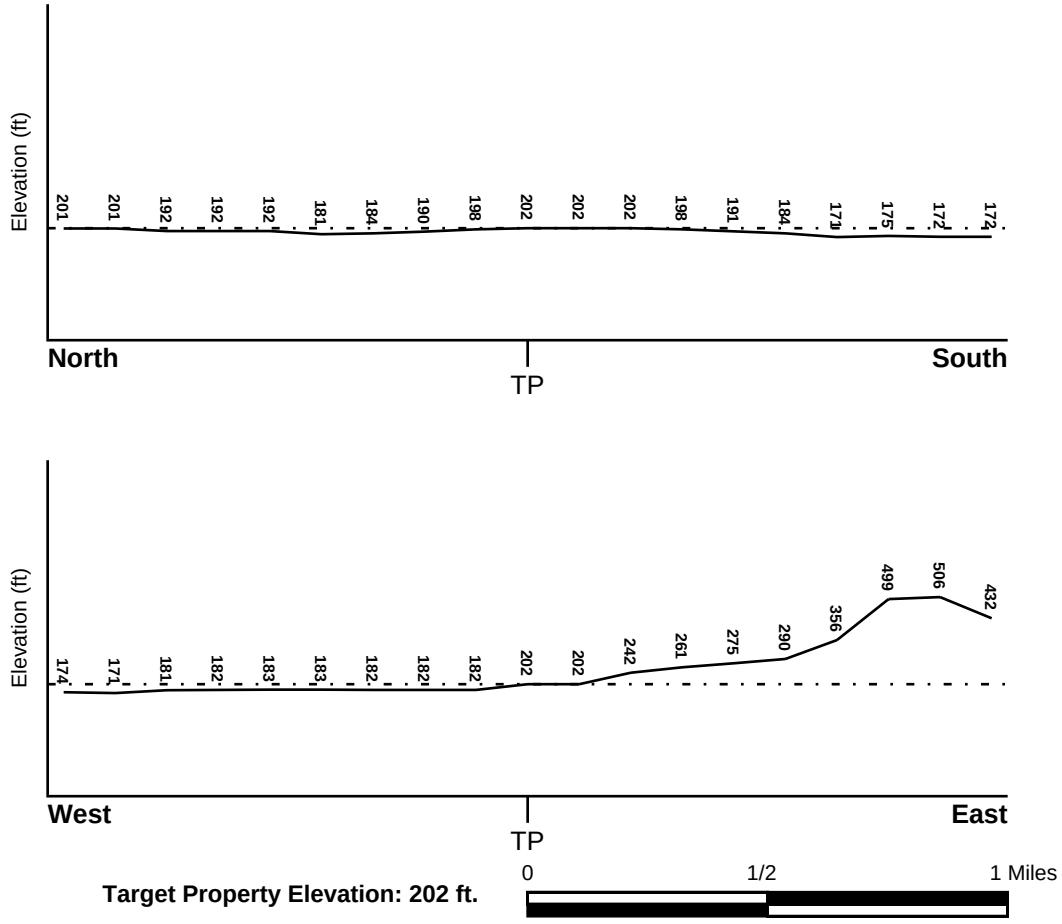

Source: Topography has been determined from the USGS 7.5' Digital Elevation Model and should be evaluated on a relative (not an absolute) basis. Relative elevation information between sites of close proximity should be field verified.

GEOCHECK® - PHYSICAL SETTING SOURCE SUMMARY

HYDROLOGIC INFORMATION

Surface water can act as a hydrologic barrier to groundwater flow. Such hydrologic information can be used to assist the environmental professional in forming an opinion about the impact of nearby contaminated properties or, should contamination exist on the target property, what downgradient sites might be impacted.

Refer to the Physical Setting Source Map following this summary for hydrologic information (major waterways and bodies of water).

FEMA FLOOD ZONE

Target Property County	FEMA Flood Electronic Data
LOS ANGELES, CA	YES - refer to the Overview Map and Detail Map

Flood Plain Panel at Target Property: 06037C - FEMA DFIRM Flood data

Additional Panels in search area: Not Reported

NATIONAL WETLAND INVENTORY

NWI Quad at Target Property	NWI Electronic Data Coverage
EL MONTE	YES - refer to the Overview Map and Detail Map

HYDROGEOLOGIC INFORMATION

Hydrogeologic information obtained by installation of wells on a specific site can often be an indicator of groundwater flow direction in the immediate area. Such hydrogeologic information can be used to assist the environmental professional in forming an opinion about the impact of nearby contaminated properties or, should contamination exist on the target property, what downgradient sites might be impacted.

Site-Specific Hydrogeological Data*:

Search Radius:	1.25 miles
Location Relative to TP:	1/4 - 1/2 Mile WSW
Site Name:	Dolco Packaging Plant
Site EPA ID Number:	CAD982050601
Groundwater Flow Direction:	NOT AVAILABLE.
Inferred Depth to Water:	20 feet to 100 feet.
Hydraulic Connection:	A hydraulic connection exists between aquifers under the site.
Sole Source Aquifer:	No information about a sole source aquifer is available
Data Quality:	Information is inferred in the CERCLIS investigation report(s)

AQUIFLOW®

Search Radius: 1.000 Mile.

EDR has developed the AQUIFLOW Information System to provide data on the general direction of groundwater flow at specific points. EDR has reviewed reports submitted by environmental professionals to regulatory authorities at select sites and has extracted the date of the report, groundwater flow direction as determined hydrogeologically, and the depth to water table.

MAP ID	LOCATION FROM TP	GENERAL DIRECTION GROUNDWATER FLOW
88	1/2 - 1 Mile South	Not Reported

For additional site information, refer to Physical Setting Source Map Findings.

* ©1996 Site--specific hydrogeological data gathered by CERCLIS Alerts, Inc., Bainbridge Island, WA. All rights reserved. All of the information and opinions presented are those of the cited EPA report(s), which were completed under a Comprehensive Environmental Response Compensation and Liability Information System (CERCLIS) investigation.

GEOCHECK® - PHYSICAL SETTING SOURCE SUMMARY

GROUNDWATER FLOW VELOCITY INFORMATION

Groundwater flow velocity information for a particular site is best determined by a qualified environmental professional using site specific geologic and soil strata data. If such data are not reasonably ascertainable, it may be necessary to rely on other sources of information, including geologic age identification, rock stratigraphic unit and soil characteristics data collected on nearby properties and regional soil information. In general, contaminant plumes move more quickly through sandy-gravelly types of soils than silty-clayey types of soils.

GEOLOGIC INFORMATION IN GENERAL AREA OF TARGET PROPERTY

Geologic information can be used by the environmental professional in forming an opinion about the relative speed at which contaminant migration may be occurring.

ROCK STRATIGRAPHIC UNIT

Era:	Cenozoic
System:	Quaternary
Series:	Quaternary
Code:	Q *(decoded above as Era, System & Series)*

GEOLOGIC AGE IDENTIFICATION

Category: Stratifed Sequence

Geologic Age and Rock Stratigraphic Unit Source: P.G. Schruben, R.E. Arndt and W.J. Bawiec, Geology of the Conterminous U.S. at 1:2,500,000 Scale - a digital representation of the 1974 P.B. King and H.M. Beikman Map, USGS Digital Data Series DDS - 11 (1994).

DOMINANT SOIL COMPOSITION IN GENERAL AREA OF TARGET PROPERTY

The U.S. Department of Agriculture's (USDA) Soil Conservation Service (SCS) leads the National Cooperative Soil Survey (NCSS) and is responsible for collecting, storing, maintaining and distributing soil survey information for privately owned lands in the United States. A soil map in a soil survey is a representation of soil patterns in a landscape. Soil maps for STATSGO are compiled by generalizing more detailed (SSURGO) soil survey maps. The following information is based on Soil Conservation Service STATSGO data.

Soil Component Name: URBAN LAND

Soil Surface Texture: variable

Hydrologic Group: Not reported

Soil Drainage Class: Not reported

Hydric Status: Soil does not meet the requirements for a hydric soil.

Corrosion Potential - Uncoated Steel: Not Reported

Depth to Bedrock Min: > 10 inches

Depth to Bedrock Max: > 10 inches

GEOCHECK® - PHYSICAL SETTING SOURCE SUMMARY

Soil Layer Information							
	Boundary			Classification			
Layer	Upper	Lower	Soil Texture Class	AASHTO Group	Unified Soil	Permeability Rate (in/hr)	Soil Reaction (pH)
1	0 inches	6 inches	variable	Not reported	Not reported	Max: 0.00 Min: 0.00	Max: 0.00 Min: 0.00

OTHER SOIL TYPES IN AREA

Based on Soil Conservation Service STATSGO data, the following additional subordinant soil types may appear within the general area of target property.

Soil Surface Textures:
loam
clay
silt loam
loamy sand
sandy loam
fine sand
clay loam
gravelly - sandy loam
coarse sand
gravelly - sand
sand

Surficial Soil Types:
loam
clay
silt loam
loamy sand
sandy loam
fine sand
clay loam
gravelly - sandy loam
coarse sand
gravelly - sand
sand

Shallow Soil Types:
fine sandy loam
gravelly - loam
sand
silty clay

Deeper Soil Types:
stratified
clay loam
silty clay loam
gravelly - sandy loam
coarse sand
sand
weathered bedrock
very fine sandy loam

GEOCHECK® - PHYSICAL SETTING SOURCE SUMMARY

LOCAL / REGIONAL WATER AGENCY RECORDS

EDR Local/Regional Water Agency records provide water well information to assist the environmental professional in assessing sources that may impact ground water flow direction, and in forming an opinion about the impact of contaminant migration on nearby drinking water wells.

WELL SEARCH DISTANCE INFORMATION

DATABASE	SEARCH DISTANCE (miles)
Federal USGS	1.000
Federal FRDS PWS	Nearest PWS within 1 mile
State Database	1.000

FEDERAL USGS WELL INFORMATION

MAP ID	WELL ID	LOCATION FROM TP
6	USGS40000139703	1/4 - 1/2 Mile WSW
7	USGS40000139739	1/4 - 1/2 Mile NE
9	USGS40000139754	1/4 - 1/2 Mile NNW
B10	USGS40000139701	1/2 - 1 Mile West
C11	USGS40000139704	1/2 - 1 Mile West
C12	USGS40000139705	1/2 - 1 Mile West
C13	USGS40000139706	1/2 - 1 Mile West
D14	USGS40000139672	1/2 - 1 Mile SW
D15	USGS40000139673	1/2 - 1 Mile SW
C19	USGS40000139707	1/2 - 1 Mile West
D20	USGS40000139620	1/2 - 1 Mile SSW
D21	USGS40000139674	1/2 - 1 Mile SW
D22	USGS40000139675	1/2 - 1 Mile SW
D23	USGS40000139676	1/2 - 1 Mile SW
D26	USGS40000139657	1/2 - 1 Mile SW
D27	USGS40000139656	1/2 - 1 Mile SW
D28	USGS40000139659	1/2 - 1 Mile SW
D29	USGS40000139658	1/2 - 1 Mile SW
D30	USGS40000139653	1/2 - 1 Mile SW
D31	USGS40000139652	1/2 - 1 Mile SW
D32	USGS40000139655	1/2 - 1 Mile SW
D33	USGS40000139654	1/2 - 1 Mile SW
D34	USGS40000139665	1/2 - 1 Mile SW
D35	USGS40000139664	1/2 - 1 Mile SW
D36	USGS40000139667	1/2 - 1 Mile SW
D37	USGS40000139666	1/2 - 1 Mile SW
D38	USGS40000139661	1/2 - 1 Mile SW
D39	USGS40000139660	1/2 - 1 Mile SW
D40	USGS40000139663	1/2 - 1 Mile SW
D41	USGS40000139662	1/2 - 1 Mile SW
D42	USGS40000139631	1/2 - 1 Mile SW
D43	USGS40000139630	1/2 - 1 Mile SW
D44	USGS40000139629	1/2 - 1 Mile SW
D45	USGS40000139632	1/2 - 1 Mile SW
D46	USGS40000139635	1/2 - 1 Mile SW
D47	USGS40000139634	1/2 - 1 Mile SW

GEOCHECK® - PHYSICAL SETTING SOURCE SUMMARY

FEDERAL USGS WELL INFORMATION

MAP ID	WELL ID	LOCATION FROM TP
D48	USGS40000139633	1/2 - 1 Mile SW
D49	USGS40000139628	1/2 - 1 Mile SW
D50	USGS40000139623	1/2 - 1 Mile SW
D51	USGS40000139622	1/2 - 1 Mile SW
D52	USGS40000139621	1/2 - 1 Mile SW
D53	USGS40000139624	1/2 - 1 Mile SW
D54	USGS40000139627	1/2 - 1 Mile SW
D55	USGS40000139626	1/2 - 1 Mile SW
D56	USGS40000139625	1/2 - 1 Mile SW
D57	USGS40000139636	1/2 - 1 Mile SW
D58	USGS40000139647	1/2 - 1 Mile SW
D59	USGS40000139646	1/2 - 1 Mile SW
D60	USGS40000139645	1/2 - 1 Mile SW
D61	USGS40000139648	1/2 - 1 Mile SW
D62	USGS40000139651	1/2 - 1 Mile SW
D63	USGS40000139650	1/2 - 1 Mile SW
D64	USGS40000139649	1/2 - 1 Mile SW
D65	USGS40000139644	1/2 - 1 Mile SW
D66	USGS40000139639	1/2 - 1 Mile SW
D67	USGS40000139638	1/2 - 1 Mile SW
D68	USGS40000139637	1/2 - 1 Mile SW
D69	USGS40000139640	1/2 - 1 Mile SW
D70	USGS40000139643	1/2 - 1 Mile SW
D71	USGS40000139642	1/2 - 1 Mile SW
D72	USGS40000139641	1/2 - 1 Mile SW
D74	USGS40000139668	1/2 - 1 Mile SW
D75	USGS40000139669	1/2 - 1 Mile SW
D76	USGS40000139670	1/2 - 1 Mile SW
83	USGS40000139774	1/2 - 1 Mile North
87	USGS40000139780	1/2 - 1 Mile North
F89	USGS40000139612	1/2 - 1 Mile SW
G91	USGS40000139602	1/2 - 1 Mile SSW
G92	USGS40000139603	1/2 - 1 Mile SSW

FEDERAL FRDS PUBLIC WATER SUPPLY SYSTEM INFORMATION

MAP ID	WELL ID	LOCATION FROM TP
No PWS System Found		

Note: PWS System location is not always the same as well location.

STATE DATABASE WELL INFORMATION

MAP ID	WELL ID	LOCATION FROM TP
A1	2755	1/8 - 1/4 Mile South
A2	2753	1/8 - 1/4 Mile South
A3	2757	1/8 - 1/4 Mile South
A4	2760	1/8 - 1/4 Mile South

GEOCHECK® - PHYSICAL SETTING SOURCE SUMMARY

STATE DATABASE WELL INFORMATION

MAP ID	WELL ID	LOCATION FROM TP
A5	2759	1/8 - 1/4 Mile South
B8	2758	1/4 - 1/2 Mile WSW
C16	CADW50000003970	1/2 - 1 Mile West
C17	CADW50000003968	1/2 - 1 Mile West
C18	CADW50000003969	1/2 - 1 Mile West
D24	CADW50000003962	1/2 - 1 Mile SW
D25	CADW50000003963	1/2 - 1 Mile SW
73	CADW50000003967	1/2 - 1 Mile West
E77	CADW50000003955	1/2 - 1 Mile SW
E78	CADW50000003956	1/2 - 1 Mile SW
E79	CADW50000003959	1/2 - 1 Mile SW
E80	CADW50000003960	1/2 - 1 Mile SW
E81	CADW50000003957	1/2 - 1 Mile SW
E82	CADW50000003958	1/2 - 1 Mile SW
E84	CADW50000003954	1/2 - 1 Mile SW
E85	CADW50000003953	1/2 - 1 Mile SW
E86	CADW50000003952	1/2 - 1 Mile SW
F90	CADW50000003949	1/2 - 1 Mile SW
H93	2751	1/2 - 1 Mile North
H94	2752	1/2 - 1 Mile North
95	2754	1/2 - 1 Mile West

OTHER STATE DATABASE INFORMATION

STATE OIL/GAS WELL INFORMATION

MAP ID	WELL ID	LOCATION FROM TP
A1	CAOG9A000029859	1/8 - 1/4 Mile NW
A2	CAOG9A000029847	1/4 - 1/2 Mile NW
B3	CAOG9A000029975	1/4 - 1/2 Mile NNW
4	CAOG9A000029746	1/4 - 1/2 Mile ENE
B5	CAOG9A000030044	1/4 - 1/2 Mile NNW
C6	CAOG9A000029566	1/2 - 1 Mile East
7	CAOG9A000029895	1/2 - 1 Mile WNW
D8	CAOG9A000029686	1/2 - 1 Mile East
C9	CAOG9A000029524	1/2 - 1 Mile East
C10	CAOG9A000029531	1/2 - 1 Mile East
E11	CAOG9A000029355	1/2 - 1 Mile ESE
12	CAOG9A000029784	1/2 - 1 Mile East
F13	CAOG9A000030129	1/2 - 1 Mile NE
F14	CAOG9A000030139	1/2 - 1 Mile NE
D15	CAOG9A000029620	1/2 - 1 Mile East
D16	CAOG9A000029692	1/2 - 1 Mile East
D17	CAOG9A000029637	1/2 - 1 Mile East
D18	CAOG9A000029748	1/2 - 1 Mile East
E19	CAOG9A000029328	1/2 - 1 Mile ESE
G20	CAOG9A000029483	1/2 - 1 Mile ESE
E21	CAOG9A000029329	1/2 - 1 Mile ESE
H22	CAOG9A000029551	1/2 - 1 Mile East
23	CAOG9A000029754	1/2 - 1 Mile East
G24	CAOG9A000029463	1/2 - 1 Mile ESE
G25	CAOG9A000029415	1/2 - 1 Mile ESE
G26	CAOG9A000029403	1/2 - 1 Mile ESE

GEOCHECK® - PHYSICAL SETTING SOURCE SUMMARY

STATE OIL/GAS WELL INFORMATION

MAP ID	WELL ID	LOCATION FROM TP
27	CAOG9A000029268	1/2 - 1 Mile ESE
G28	CAOG9A000029422	1/2 - 1 Mile ESE
H29	CAOG9A000029522	1/2 - 1 Mile East
30	CAOG9A000030353	1/2 - 1 Mile NW
I31	CAOG9A000029504	1/2 - 1 Mile East
32	CAOG9A000030422	1/2 - 1 Mile NNW
I33	CAOG9A000029533	1/2 - 1 Mile East
J34	CAOG9A000029585	1/2 - 1 Mile East
J35	CAOG9A000029586	1/2 - 1 Mile East
I36	CAOG9A000029470	1/2 - 1 Mile East
K37	CAOG9A000029704	1/2 - 1 Mile East
K38	CAOG9A000029705	1/2 - 1 Mile East
J39	CAOG9A000029555	1/2 - 1 Mile East
K40	CAOG9A000029710	1/2 - 1 Mile East
K41	CAOG9A000029714	1/2 - 1 Mile East
J42	CAOG9A000029546	1/2 - 1 Mile East
K43	CAOG9A000029711	1/2 - 1 Mile East
K44	CAOG9A000029717	1/2 - 1 Mile East
K45	CAOG9A000029716	1/2 - 1 Mile East
L46	CAOG9A000029388	1/2 - 1 Mile ESE
L47	CAOG9A000029439	1/2 - 1 Mile ESE
48	CAOG9A000030179	1/2 - 1 Mile WNW
M49	CAOG9A000029500	1/2 - 1 Mile East
50	CAOG9A000030363	1/2 - 1 Mile NE
M51	CAOG9A000029479	1/2 - 1 Mile East
52	CAOG9A000030031	1/2 - 1 Mile WNW

PHYSICAL SETTING SOURCE MAP - 3612263.2s

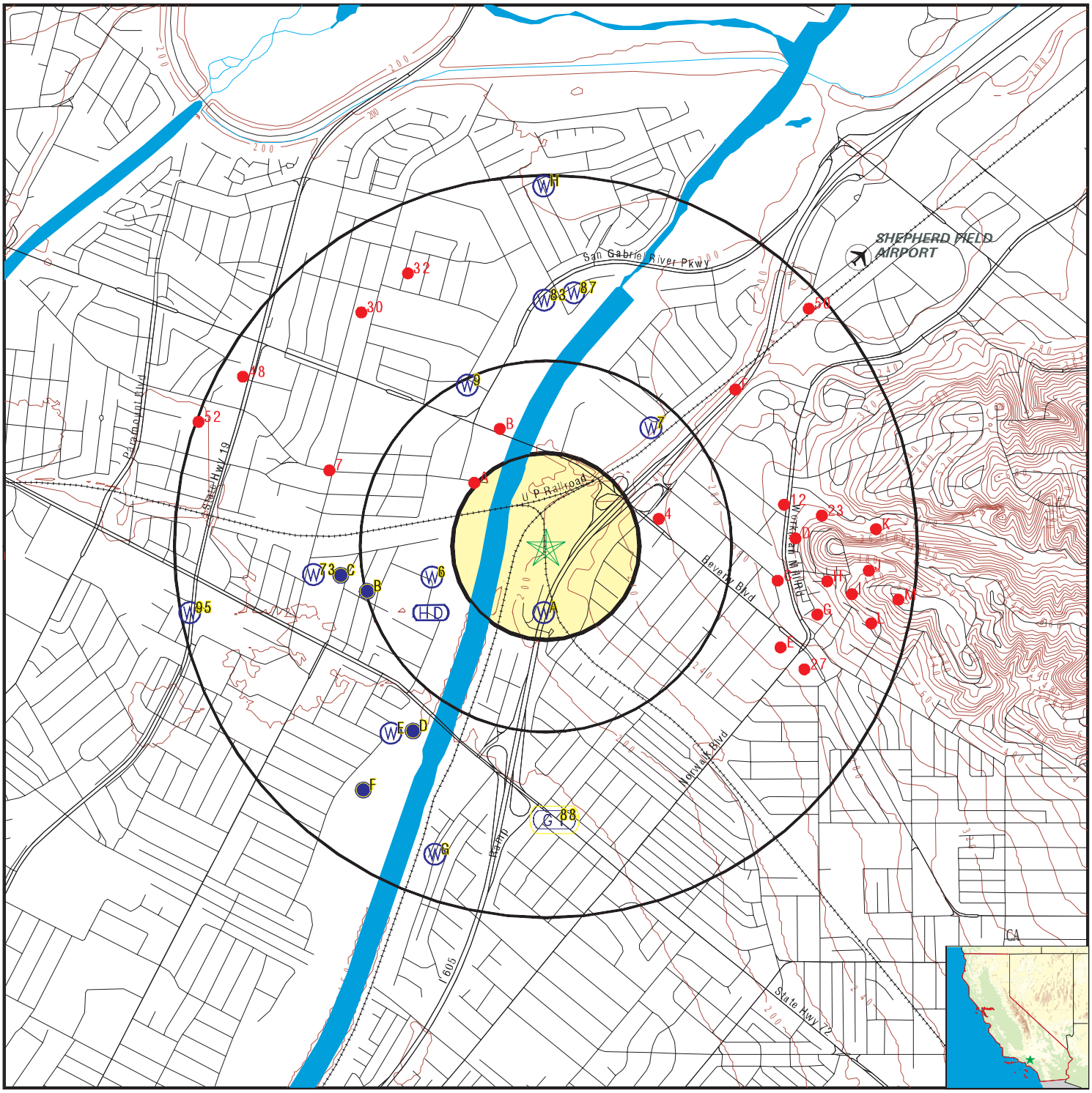

- County Boundary
- Major Roads
- Contour Lines
- Earthquake Fault Lines
- Airports
- Earthquake epicenter, Richter 5 or greater
- Water Wells
- Public Water Supply Wells
- Cluster of Multiple Icons
- Groundwater Flow Direction
- GI Indeterminate Groundwater Flow at Location
- GV Groundwater Flow Varies at Location
- HD Closest Hydrogeological Data
- Oil, gas or related wells

SITE NAME:	Citrus Grove Heights	CLIENT:	Gannett Fleming, Inc.
ADDRESS:	10000-10199 EDUARDO AVE Pico Rivera CA 90660	CONTACT:	Joseph Lovewell
LAT/LONG:	34.0026 / 118.0675	INQUIRY #:	3612263.2s
		DATE:	May 21, 2013 10:03 am

Copyright © 2013 EDR, Inc. © 2010 Tele Atlas Rel. 07/2009.

GEOCHECK® - PHYSICAL SETTING SOURCE MAP FINDINGS

Map ID
Direction
Distance
Elevation | Database | EDR ID Number

A1
South
1/8 - 1/4 Mile
Lower | **CA WELLS** | **2755**

Water System Information:

Prime Station Code:	02S/11W-07P02 S	User ID:	4TH
FRDS Number:	1910125011	County:	Los Angeles
District Number:	07	Station Type:	WELL/AMBNT/MUN/INTAKE/SUPPLY
Water Type:	Well/Groundwater	Well Status:	Active Raw
Source Lat/Long:	340000.0 1180400.0	Precision:	Undefined
Source Name:	WELL 10		
System Number:	1910125		
System Name:	PICO WD		
Organization That Operates System:			
	4843 S CHURCH ST		
	PICO RIVERA 90660		
Pop Served:	24000	Connections:	5211
Area Served:	PICO RIVERA		
Sample Collected:	02/18/2011	Findings:	8.8e-002 PCI/L
Chemical:	RA-226 FOR CWS OR TOTAL RA FOR NTNC BY 903.0		
Sample Collected:	02/18/2011	Findings:	0.212 PCI/L
Chemical:	RA-226 OR TOTAL RA BY 903.0 C.E.		
Sample Collected:	02/18/2011	Findings:	0.412 PCI/L
Chemical:	RADIUM, TOTAL, MDA95-NTNC ONLY, BY 903.0		
Sample Collected:	02/18/2011	Findings:	4.03 PCI/L
Chemical:	GROSS ALPHA		
Sample Collected:	02/18/2011	Findings:	0.33 PCI/L
Chemical:	GROSS ALPHA COUNTING ERROR		
Sample Collected:	02/18/2011	Findings:	3.9 UG/L
Chemical:	TETRACHLOROETHYLENE		
Sample Collected:	02/18/2011	Findings:	1.3 UG/L
Chemical:	TRICHLOROETHYLENE		
Sample Collected:	02/18/2011	Findings:	1.6e-002 PCI/L
Chemical:	GROSS ALPHA MDA95		
Sample Collected:	03/31/2011	Findings:	2.4 MG/L
Chemical:	NITRATE (AS NO3)		
Sample Collected:	05/31/2011	Findings:	770. US
Chemical:	SPECIFIC CONDUCTANCE		
Sample Collected:	05/31/2011	Findings:	7.68
Chemical:	PH, LABORATORY		
Sample Collected:	05/31/2011	Findings:	210. MG/L
Chemical:	ALKALINITY (TOTAL) AS CACO3		
Sample Collected:	05/31/2011	Findings:	250. MG/L
Chemical:	BICARBONATE ALKALINITY		

Sample Collected:	05/31/2011	Findings:	350. MG/L
Chemical:	HARDNESS (TOTAL) AS CACO3		
Sample Collected:	05/31/2011	Findings:	110. MG/L
Chemical:	CALCIUM		
Sample Collected:	05/31/2011	Findings:	18. MG/L
Chemical:	MAGNESIUM		
Sample Collected:	05/31/2011	Findings:	46. MG/L
Chemical:	SODIUM		
Sample Collected:	05/31/2011	Findings:	84. MG/L
Chemical:	CHLORIDE		
Sample Collected:	05/31/2011	Findings:	3.3 UG/L
Chemical:	TETRACHLOROETHYLENE		
Sample Collected:	05/31/2011	Findings:	1.1 UG/L
Chemical:	TRICHLOROETHYLENE		
Sample Collected:	05/31/2011	Findings:	570. MG/L
Chemical:	TOTAL DISSOLVED SOLIDS		
Sample Collected:	05/31/2011	Findings:	12.4
Chemical:	AGGRSSIVE INDEX (CORROSIVITY)		
Sample Collected:	08/29/2011	Findings:	3.3 UG/L
Chemical:	TETRACHLOROETHYLENE		
Sample Collected:	08/29/2011	Findings:	1.1 UG/L
Chemical:	TRICHLOROETHYLENE		
Sample Collected:	12/19/2011	Findings:	3. UG/L
Chemical:	TETRACHLOROETHYLENE		
Sample Collected:	12/19/2011	Findings:	0.88 UG/L
Chemical:	TRICHLOROETHYLENE		
Sample Collected:	12/19/2011	Findings:	1.1 UG/L
Chemical:	1,4-DIOXANE		
Sample Collected:	03/14/2012	Findings:	0.484 PCI/L
Chemical:	RADIUM 228 COUNTING ERROR		
Sample Collected:	03/14/2012	Findings:	0.205 PCI/L
Chemical:	RADIUM 228 MDA95		
Sample Collected:	03/14/2012	Findings:	3.e-002 PCI/L
Chemical:	RA-226 FOR CWS OR TOTAL RA FOR NTNC BY 903.0		
Sample Collected:	03/14/2012	Findings:	0.101 PCI/L
Chemical:	RA-226 OR TOTAL RA BY 903.0 C.E.		
Sample Collected:	03/14/2012	Findings:	0.439 PCI/L
Chemical:	RADIUM, TOTAL, MDA95-NTNC ONLY, BY 903.0		
Sample Collected:	03/14/2012	Findings:	14.1 PCI/L
Chemical:	GROSS ALPHA		
Sample Collected:	03/14/2012	Findings:	0.693 PCI/L
Chemical:	GROSS ALPHA COUNTING ERROR		
Sample Collected:	03/14/2012	Findings:	5.3 PCI/L
Chemical:	URANIUM (PCI/L)		

Sample Collected:	03/14/2012	Findings:	3.2 UG/L
Chemical:	TETRACHLOROETHYLENE		
Sample Collected:	03/14/2012	Findings:	1.2 UG/L
Chemical:	TRICHLOROETHYLENE		
Sample Collected:	03/14/2012	Findings:	1.6e-002 PCI/L
Chemical:	GROSS ALPHA MDA95		
Sample Collected:	04/09/2012	Findings:	0.29 MG/L
Chemical:	FLUORIDE (F) (NATURAL-SOURCE)		
Sample Collected:	05/09/2012	Findings:	3.6 UG/L
Chemical:	TETRACHLOROETHYLENE		
Sample Collected:	05/09/2012	Findings:	1.5 UG/L
Chemical:	TRICHLOROETHYLENE		
Sample Collected:	08/17/2012	Findings:	2.7 UG/L
Chemical:	TETRACHLOROETHYLENE		
Sample Collected:	08/17/2012	Findings:	1.1 UG/L
Chemical:	TRICHLOROETHYLENE		
Sample Collected:	08/17/2012	Findings:	2.3 MG/L
Chemical:	NITRATE (AS NO3)		
Sample Collected:	12/12/2012	Findings:	2.3 UG/L
Chemical:	TETRACHLOROETHYLENE		
Sample Collected:	12/12/2012	Findings:	0.98 UG/L
Chemical:	TRICHLOROETHYLENE		

A2
South **CA WELLS 2753**
1/8 - 1/4 Mile
Lower

Water System Information:

Prime Station Code:	02S/11W-07J01 S	User ID:	4TH
FRDS Number:	1910173002	County:	Los Angeles
District Number:	07	Station Type:	WELL/AMBNT/MUN/INTAKE/SUPPLY
Water Type:	Well/Groundwater	Well Status:	Inactive Raw
Source Lat/Long:	340000.0 1180400.0	Precision:	Undefined
Source Name:	WELL 07 - INACTIVE		
System Number:	1910173		
System Name:	WHITTIER-CITY, WATER DEPT.		
Organization That Operates System:			
	13230 EAST PENN STREET		
	WHITTIER, CA 90602		
Pop Served:	47000	Connections:	11500
Area Served:	WHITTIER		

A3
South **CA WELLS 2757**
1/8 - 1/4 Mile
Lower

Water System Information:

Prime Station Code:	02S/11W-18B05 S	User ID:	4TH
FRDS Number:	1910125003	County:	Los Angeles
District Number:	07	Station Type:	WELL/AMBNT/MUN/INTAKE/SUPPLY
Water Type:	Well/Groundwater	Well Status:	Destroyed
Source Lat/Long:	340000.0 1180400.0	Precision:	Undefined
Source Name:	WELL 04 - DESTROYED		

System Number: 1910125
System Name: PICO WD
Organization That Operates System:
4843 S CHURCH ST
PICO RIVERA 90660
Pop Served: 24000 Connections: 5211
Area Served: PICO RIVERA

A4
South **CA WELLS** **2760**
1/8 - 1/4 Mile
Lower

Water System Information:

Prime Station Code:	02S/11W-18C03 S	User ID:	4TH
FRDS Number:	1910125002	County:	Los Angeles
District Number:	07	Station Type:	WELL/AMBNT/MUN/INTAKE/SUPPLY
Water Type:	Well/Groundwater	Well Status:	Active Raw
Source Lat/Long:	340000.0 1180400.0	Precision:	Undefined
Source Name:	WELL 02		
System Number:	1910125		
System Name:	PICO WD		
Organization That Operates System:			
	4843 S CHURCH ST		
	PICO RIVERA 90660		
Pop Served:	24000	Connections:	5211
Area Served:	PICO RIVERA		
Sample Collected:	12/19/2011	Findings:	1.08 PCI/L
Chemical:	RADIUM 228 COUNTING ERROR		
Sample Collected:	12/19/2011	Findings:	0.406 PCI/L
Chemical:	RADIUM 228 MDA95		
Sample Collected:	12/19/2011	Findings:	0.173 PCI/L
Chemical:	RA-226 OR TOTAL RA BY 903.0 C.E.		
Sample Collected:	12/19/2011	Findings:	0.439 PCI/L
Chemical:	RADIUM, TOTAL, MDA95-NTNC ONLY, BY 903.0		
Sample Collected:	12/19/2011	Findings:	4.1 MG/L
Chemical:	NITRATE (AS NO3)		
Sample Collected:	03/14/2012	Findings:	5.53 PCI/L
Chemical:	GROSS ALPHA		
Sample Collected:	03/14/2012	Findings:	0.384 PCI/L
Chemical:	GROSS ALPHA COUNTING ERROR		
Sample Collected:	03/14/2012	Findings:	1.6e-002 PCI/L
Chemical:	GROSS ALPHA MDA95		
Sample Collected:	05/09/2012	Findings:	15. MG/L
Chemical:	NITRATE (AS NO3)		
Sample Collected:	08/21/2012	Findings:	0.202 PCI/L
Chemical:	GROSS ALPHA COUNTING ERROR		
Sample Collected:	08/21/2012	Findings:	1.6e-002 PCI/L
Chemical:	GROSS ALPHA MDA95		

Map ID
Direction
Distance
Elevation | Database | EDR ID Number

A5
South
1/8 - 1/4 Mile
Lower

CA WELLS **2759**

Water System Information:

Prime Station Code:	02S/11W-18C02 S	User ID:	4TH
FRDS Number:	1910125001	County:	Los Angeles
District Number:	07	Station Type:	WELL/AMBNT/MUN/INTAKE/SUPPLY
Water Type:	Well/Groundwater	Well Status:	Standby Raw
Source Lat/Long:	340000.0 1180400.0	Precision:	Undefined
Source Name:	WELL 01 - STANDBY		
System Number:	1910125		
System Name:	PICO WD		
Organization That Operates System:			
	4843 S CHURCH ST		
	PICO RIVERA 90660		
Pop Served:	24000	Connections:	5211
Area Served:	PICO RIVERA		

6
WSW
1/4 - 1/2 Mile
Lower

FED USGS **USGS40000139703**

Org. Identifier:	USGS-CA		
Formal name:	USGS California Water Science Center		
Monloc Identifier:	USGS-340005118041901		
Monloc name:	002S011W18B005S		
Monloc type:	Well		
Monloc desc:	Not Reported		
Huc code:	18070105	Drainagearea value:	Not Reported
Drainagearea Units:	Not Reported	Contrib drainagearea:	Not Reported
Contrib drainagearea units:	Not Reported	Latitude:	34.0014015
Longitude:	-118.0728457	Sourcemap scale:	24000
Horiz Acc measure:	1	Horiz Acc measure units:	seconds
Horiz Collection method:	Interpolated from map		
Horiz coord refsys:	NAD83	Vert measure val:	Not Reported
Vert measure units:	Not Reported	Vertacc measure val:	Not Reported
Vert accmeasure units:	Not Reported		
Vertcollection method:	Not Reported		
Vert coord refsys:	Not Reported	Countrycode:	US
Aquifername:	California Coastal Basin aquifers		
Formation type:	Not Reported		
Aquifer type:	Not Reported		
Construction date:	Not Reported	Welldepth:	365
Welldepth units:	ft	Wellholedepth:	381
Wellholedepth units:	ft		

Ground-water levels, Number of Measurements: 0

7
NE
1/4 - 1/2 Mile
Lower

FED USGS **USGS40000139739**

Org. Identifier:	USGS-CA		
Formal name:	USGS California Water Science Center		
Monloc Identifier:	USGS-340026118034201		
Monloc name:	002S011W08N001S		
Monloc type:	Well		
Monloc desc:	Not Reported		
Huc code:	18070106	Drainagearea value:	Not Reported
Drainagearea Units:	Not Reported	Contrib drainagearea:	Not Reported
Contrib drainagearea units:	Not Reported	Latitude:	34.0072345
Longitude:	-118.0625677	Sourcemap scale:	24000
Horiz Acc measure:	1	Horiz Acc measure units:	seconds
Horiz Collection method:	Interpolated from map		
Horiz coord refsys:	NAD83	Vert measure val:	Not Reported
Vert measure units:	Not Reported	Vertacc measure val:	Not Reported
Vert accmeasure units:	Not Reported		
Vertcollection method:	Not Reported		
Vert coord refsys:	Not Reported	Countrycode:	US
Aquifername:	California Coastal Basin aquifers		
Formation type:	Not Reported		
Aquifer type:	Not Reported		
Construction date:	Not Reported	Welldepth:	277
Welldepth units:	ft	Wellholedepth:	382
Wellholedepth units:	ft		

Ground-water levels, Number of Measurements: 0

B8
WSW **CA WELLS** **2758**
1/4 - 1/2 Mile
Lower

Water System Information:

Prime Station Code:	02S/11W-18B06 S	User ID:	4TH
FRDS Number:	1910125004	County:	Los Angeles
District Number:	07	Station Type:	WELL/AMBNT/MUN/INTAKE
Water Type:	Well/Groundwater	Well Status:	Active Raw
Source Lat/Long:	340002.0 1180428.0	Precision:	1 Mile (One Minute)
Source Name:	WELL 04A		
System Number:	1910125		
System Name:	PICO WD		
Organization That Operates System:			
	4843 S CHURCH ST		
	PICO RIVERA 90660		
Pop Served:	24000	Connections:	5211
Area Served:	PICO RIVERA		
Sample Collected:	03/28/2011	Findings:	2. UG/L
Chemical:	BROMOFORM (THM)		
Sample Collected:	03/28/2011	Findings:	2.7 UG/L
Chemical:	TOTAL TRIHALOMETHANES		
Sample Collected:	05/19/2011	Findings:	2.4 MG/L
Chemical:	NITRATE (AS NO3)		
Sample Collected:	06/14/2011	Findings:	330. MG/L
Chemical:	HARDNESS (TOTAL) AS CACO3		

Sample Collected:	06/14/2011	Findings:	100. MG/L
Chemical:	CALCIUM		
Sample Collected:	06/14/2011	Findings:	19. MG/L
Chemical:	MAGNESIUM		
Sample Collected:	08/29/2011	Findings:	970. US
Chemical:	SPECIFIC CONDUCTANCE		
Sample Collected:	08/29/2011	Findings:	7.45
Chemical:	PH, LABORATORY		
Sample Collected:	08/29/2011	Findings:	180. MG/L
Chemical:	ALKALINITY (TOTAL) AS CACO3		
Sample Collected:	08/29/2011	Findings:	220. MG/L
Chemical:	BICARBONATE ALKALINITY		
Sample Collected:	08/29/2011	Findings:	310. MG/L
Chemical:	HARDNESS (TOTAL) AS CACO3		
Sample Collected:	08/29/2011	Findings:	93. MG/L
Chemical:	CALCIUM		
Sample Collected:	08/29/2011	Findings:	19. MG/L
Chemical:	MAGNESIUM		
Sample Collected:	08/29/2011	Findings:	80. MG/L
Chemical:	SODIUM		
Sample Collected:	08/29/2011	Findings:	5.3 MG/L
Chemical:	POTASSIUM		
Sample Collected:	08/29/2011	Findings:	110. MG/L
Chemical:	CHLORIDE		
Sample Collected:	08/29/2011	Findings:	0.3 MG/L
Chemical:	FLUORIDE (F) (NATURAL-SOURCE)		
Sample Collected:	08/29/2011	Findings:	590. MG/L
Chemical:	TOTAL DISSOLVED SOLIDS		
Sample Collected:	08/29/2011	Findings:	0.692
Chemical:	LANGELIER INDEX @ 60 C		
Sample Collected:	08/29/2011	Findings:	12. MG/L
Chemical:	NITRATE (AS NO3)		
Sample Collected:	08/29/2011	Findings:	2800. UG/L
Chemical:	NITRATE + NITRITE (AS N)		
Sample Collected:	12/19/2011	Findings:	0.52 PCI/L
Chemical:	RADIUM 228 COUNTING ERROR		
Sample Collected:	12/19/2011	Findings:	0.26 PCI/L
Chemical:	RADIUM 228 MDA95		
Sample Collected:	12/19/2011	Findings:	0.207 PCI/L
Chemical:	RA-226 OR TOTAL RA BY 903.0 C.E.		
Sample Collected:	12/19/2011	Findings:	0.439 PCI/L
Chemical:	RADIUM, TOTAL, MDA95-NTNC ONLY, BY 903.0		
Sample Collected:	12/19/2011	Findings:	2. PCI/L
Chemical:	URANIUM (PCI/L)		

Sample Collected:	12/19/2011	Findings:	1.9 UG/L
Chemical:	BROMOFORM (THM)		
Sample Collected:	12/19/2011	Findings:	2.9 UG/L
Chemical:	TOTAL TRIHALOMETHANES		
Sample Collected:	03/13/2012	Findings:	8.1 PCI/L
Chemical:	GROSS ALPHA		
Sample Collected:	03/13/2012	Findings:	0.477 PCI/L
Chemical:	GROSS ALPHA COUNTING ERROR		
Sample Collected:	03/13/2012	Findings:	1.6e-002 PCI/L
Chemical:	GROSS ALPHA MDA95		
Sample Collected:	08/21/2012	Findings:	1.9 UG/L
Chemical:	BROMOFORM (THM)		
Sample Collected:	08/21/2012	Findings:	8.7 MG/L
Chemical:	NITRATE (AS NO3)		
Sample Collected:	12/12/2012	Findings:	2.3 UG/L
Chemical:	BROMOFORM (THM)		
Sample Collected:	12/12/2012	Findings:	2.3 UG/L
Chemical:	TOTAL TRIHALOMETHANES		

9
NNW **FED USGS** **USGS40000139754**
1/4 - 1/2 Mile
Lower

Org. Identifier:	USGS-CA		
Formal name:	USGS California Water Science Center		
Monloc Identifier:	USGS-340032118041301		
Monloc name:	002S011W07D009S		
Monloc type:	Well		
Monloc desc:	Not Reported		
Huc code:	18070106	Drainagearea value:	Not Reported
Drainagearea Units:	Not Reported	Contrib drainagearea:	Not Reported
Contrib drainagearea units:	Not Reported	Latitude:	34.0089012
Longitude:	-118.071179	Sourcemap scale:	24000
Horiz Acc measure:	1	Horiz Acc measure units:	seconds
Horiz Collection method:	Interpolated from map		
Horiz coord refsys:	NAD83	Vert measure val:	Not Reported
Vert measure units:	Not Reported	Vertacc measure val:	Not Reported
Vert accmeasure units:	Not Reported		
Vertcollection method:	Not Reported		
Vert coord refsys:	Not Reported	Countrycode:	US
Aquifername:	California Coastal Basin aquifers		
Formation type:	Not Reported		
Aquifer type:	Not Reported		
Construction date:	Not Reported	Welldepth:	219
Welldepth units:	ft	Wellholedepth:	224
Wellholedepth units:	ft		

Ground-water levels, Number of Measurements: 0

B10
West **FED USGS** **USGS40000139701**
1/2 - 1 Mile
Lower

Org. Identifier:	USGS-CA		
Formal name:	USGS California Water Science Center		
Monloc Identifier:	USGS-340004118043201		
Monloc name:	002S011W18C002S		
Monloc type:	Well		
Monloc desc:	Not Reported		
Huc code:	18070106	Drainagearea value:	Not Reported
Drainagearea Units:	Not Reported	Contrib drainagearea:	Not Reported
Contrib drainagearea units:	Not Reported	Latitude:	34.0011238
Longitude:	-118.076457	Sourcemap scale:	24000
Horiz Acc measure:	1	Horiz Acc measure units:	seconds
Horiz Collection method:	Interpolated from map		
Horiz coord refsys:	NAD83	Vert measure val:	Not Reported
Vert measure units:	Not Reported	Vertacc measure val:	Not Reported
Vert accmeasure units:	Not Reported		
Vertcollection method:	Not Reported		
Vert coord refsys:	Not Reported	Countrycode:	US
Aquifername:	California Coastal Basin aquifers		
Formation type:	Not Reported		
Aquifer type:	Not Reported		
Construction date:	Not Reported	Welldepth:	413
Welldepth units:	ft	Wellholedepth:	435
Wellholedepth units:	ft		

Ground-water levels, Number of Measurements: 0

C11
West
1/2 - 1 Mile
Lower

FED USGS **USGS40000139704**

Org. Identifier:	USGS-CA		
Formal name:	USGS California Water Science Center		
Monloc Identifier:	USGS-340005118043301		
Monloc name:	002S011W18C004S		
Monloc type:	Well		
Monloc desc:	Not Reported		
Huc code:	18070106	Drainagearea value:	Not Reported
Drainagearea Units:	Not Reported	Contrib drainagearea:	Not Reported
Contrib drainagearea units:	Not Reported	Latitude:	34.00145
Longitude:	-118.0766028	Sourcemap scale:	24000
Horiz Acc measure:	.1	Horiz Acc measure units:	seconds
Horiz Collection method:	Differentially corrected Global Positioning System (DGPS)		
Horiz coord refsys:	NAD83	Vert measure val:	181
Vert measure units:	feet	Vertacc measure val:	10
Vert accmeasure units:	feet		
Vertcollection method:	Interpolated from topographic map		
Vert coord refsys:	NGVD29	Countrycode:	US
Aquifername:	California Coastal Basin aquifers		
Formation type:	Not Reported		
Aquifer type:	Not Reported		
Construction date:	19960313	Welldepth:	900
Welldepth units:	ft	Wellholedepth:	930
Wellholedepth units:	ft		

Ground-water levels, Number of Measurements: 104

Date	Feet below Surface	Feet to Sealevel
2002-09-30	45.53	
2002-06-26	38.99	
2002-03-27	35.94	
2002-01-09	39.62	
2001-12-26	41.43	
2001-09-28	44.98	
2001-07-06	34.99	
2001-03-30	31.25	
2001-02-05	36.45	
2000-12-27	37.69	
2000-10-20	39.72	
2000-09-29	39.50	
2000-08-04	34.22	
2000-06-22	31.67	
2000-05-24	31.27	
2000-04-05	32.16	
2000-01-05	41.59	
1999-11-03	42.10	
1999-10-04	40.83	
1999-08-17	37.65	
1999-08-02	36.53	
1999-07-23	35.80	
1999-06-29	33.68	
1999-06-08	31.97	
1999-05-21	30.86	
1999-04-05	32.46	
1999-03-18	31.85	
1999-02-11	31.66	
1998-12-09	29.38	
1998-11-05	30.09	
1998-10-21	29.68	
1998-10-06	28.81	
1998-08-06	34.73	
1998-05-06	40.42	
Note: The site had been pumped recently.		
1998-05-06	40.42	
Note: The site had been pumped recently.		
1998-05-05	31.16	
1998-04-22	25.97	
1998-01-14	33.15	
1997-11-04	35.05	
1997-06-11	27.22	
1997-05-09	46.80	
Note: The site had been pumped recently.		
1997-05-09	46.80	
Note: The site had been pumped recently.		
1997-04-30	28.04	
Note: A nearby site that taps the same aquifer had been pumped recently.		
1997-04-30	28.04	
Note: A nearby site that taps the same aquifer had been pumped recently.		
1997-03-26	26.05	
1997-02-19	25.81	
1997-01-17	27.94	
1996-08-09	28.60	
1996-07-23	29.51	

Date	Feet below Surface	Feet to Sealevel
2002-09-30	45.53	
2002-06-26	38.99	
2002-03-27	35.94	
2002-01-09	39.62	
2001-12-26	41.43	
2001-09-28	44.98	
2001-07-06	34.99	
2001-03-30	31.25	
2001-02-05	36.45	
2000-12-27	37.69	
2000-10-20	39.72	
2000-09-29	39.50	
2000-08-04	34.22	
2000-06-22	31.67	
2000-05-24	31.27	
2000-04-05	32.16	
2000-01-05	41.59	
1999-11-03	42.10	
1999-10-04	40.83	
1999-08-17	37.65	
1999-08-02	36.53	
1999-07-23	35.80	
1999-06-29	33.68	
1999-06-08	31.97	
1999-05-21	30.86	
1999-04-05	32.46	
1999-03-18	31.85	
1999-02-11	31.66	
1998-12-09	29.38	
1998-11-05	30.09	
1998-10-21	29.68	
1998-10-06	28.81	
1998-08-06	34.73	
1998-05-05	31.16	
1998-04-22	25.97	
1998-01-14	33.15	
1997-11-04	35.05	
1997-06-11	27.22	
1997-03-26	26.05	
1997-02-19	25.81	
1997-01-17	27.94	
1996-08-09	28.60	
1996-07-23	29.51	

Ground-water levels, continued.

Date	Feet below Surface	Feet to Sealevel	Date	Feet below Surface	Feet to Sealevel
1996-07-17	27.19		1996-07-17	27.19	
1996-07-11	27.42		1996-07-11	27.42	
1996-06-28	27.90		1996-06-28	27.90	
1996-06-05	34.32		1996-06-05	34.32	
1996-06-04	29.70		1996-06-04	29.70	
1996-05-28	27.37		1996-05-28	27.37	

C12
West
1/2 - 1 Mile
Lower

FED USGS **USGS40000139705**

Org. Identifier:	USGS-CA		
Formal name:	USGS California Water Science Center		
Monloc Identifier:	USGS-340005118043302		
Monloc name:	002S011W18C005S		
Monloc type:	Well		
Monloc desc:	Not Reported		
Huc code:	18070106	Drainagearea value:	Not Reported
Drainagearea Units:	Not Reported	Contrib drainagearea:	Not Reported
Contrib drainagearea units:	Not Reported	Latitude:	34.00145
Longitude:	-118.0766028	Sourcemap scale:	24000
Horiz Acc measure:	.1	Horiz Acc measure units:	seconds
Horiz Collection method:	Differentially corrected Global Positioning System (DGPS)		
Horiz coord refsys:	NAD83	Vert measure val:	181
Vert measure units:	feet	Vertacc measure val:	10
Vert accmeasure units:	feet		
Vertcollection method:	Interpolated from topographic map		
Vert coord refsys:	NGVD29	Countrycode:	US
Aquifername:	California Coastal Basin aquifers		
Formation type:	Not Reported		
Aquifer type:	Not Reported		
Construction date:	19960313	Welldepth:	480
Welldepth units:	ft	Wellholedepth:	930
Wellholedepth units:	ft		

Ground-water levels, Number of Measurements: 98

Date	Feet below Surface	Feet to Sealevel	Date	Feet below Surface	Feet to Sealevel
2002-09-30	66.62		2002-09-30	66.62	
2002-06-26	59.19		2002-06-26	59.19	
2002-04-29	42.96		2002-04-29	42.96	
2002-03-27	47.64		2002-03-27	47.64	
2002-01-11	43.04		2002-01-11	43.04	
2002-01-09	45.13		2002-01-09	45.13	
2001-12-26	50.75		2001-12-26	50.75	
2001-09-28	64.97		2001-09-28	64.97	
2001-07-06	53.78		2001-07-06	53.78	
2001-03-30	45.99		2001-03-30	45.99	
2001-02-05	41.58		2001-02-05	41.58	
2000-12-27	42.24		2000-12-27	42.24	
2000-10-20	58.22		2000-10-20	58.22	
2000-09-29	49.27		2000-09-29	49.27	
2000-08-04	42.43		2000-08-04	42.43	

Ground-water levels, continued.

Date	Feet below Surface	Feet to Sealevel	Date	Feet below Surface	Feet to Sealevel
2000-06-22	36.86		2000-06-22	36.86	
2000-05-24	35.51		2000-05-24	35.51	
2000-04-05	35.54		2000-04-05	35.54	
2000-01-05	48.97		2000-01-05	48.97	
1999-11-03	54.14		1999-11-03	54.14	
1999-10-04	51.92		1999-10-04	51.92	
1999-08-17	47.03		1999-08-17	47.03	
1999-08-02	45.35		1999-08-02	45.35	
1999-07-23	44.55		1999-07-23	44.55	
1999-06-29	44.76		1999-06-29	44.76	
1999-02-11	37.83		1999-02-11	37.83	
1998-12-09	39.18		1998-12-09	39.18	
1998-11-05	53.83				
Note: A nearby site that taps the same aquifer was being pumped.					
1998-11-05	53.83				
Note: A nearby site that taps the same aquifer was being pumped.					
1998-10-21	45.04		1998-10-21	45.04	
1998-10-06	47.80		1998-10-06	47.80	
1998-05-06	29.49		1998-05-06	29.49	
1998-05-05	29.16		1998-05-05	29.16	
1998-04-22	33.25				
Note: A nearby site that taps the same aquifer had been pumped recently.					
1998-04-22	33.25				
Note: A nearby site that taps the same aquifer had been pumped recently.					
1998-01-14	37.65		1998-01-14	37.65	
1997-11-04	49.77				
Note: A nearby site that taps the same aquifer had been pumped recently.					
1997-11-04	49.77				
Note: A nearby site that taps the same aquifer had been pumped recently.					
1997-06-11	45.53				
Note: A nearby site that taps the same aquifer was being pumped.					
1997-06-11	45.53				
Note: A nearby site that taps the same aquifer was being pumped.					
1997-05-09	40.64				
Note: A nearby site that taps the same aquifer was being pumped.					
1997-05-09	40.64				
Note: A nearby site that taps the same aquifer was being pumped.					
1997-04-30	37.28				
Note: A nearby site that taps the same aquifer had been pumped recently.					
1997-04-30	37.28				
Note: A nearby site that taps the same aquifer had been pumped recently.					
1997-03-26	35.34		1997-03-26	35.34	
1997-02-19	29.32		1997-02-19	29.32	
1997-01-17	31.55		1997-01-17	31.55	
1996-08-09	48.66				
Note: A nearby site that taps the same aquifer was being pumped.					
1996-08-09	48.66				
Note: A nearby site that taps the same aquifer was being pumped.					
1996-07-23	41.49		1996-07-23	41.49	
1996-07-17	46.76				
Note: A nearby site that taps the same aquifer was being pumped.					
1996-07-17	46.76				
Note: A nearby site that taps the same aquifer was being pumped.					
1996-07-11	41.30				
Note: A nearby site that taps the same aquifer had been pumped recently.					

Ground-water levels, continued.

Date	Feet below Surface	Feet to Sealevel	Date	Feet below Surface	Feet to Sealevel
1996-07-11	41.30				
Note: A nearby site that taps the same aquifer had been pumped recently.					
1996-06-28	36.40		1996-06-28	36.40	
1996-06-05	37.60		1996-06-05	37.60	
1996-06-04	40.42		1996-06-04	40.42	
1996-05-28	36.99		1996-05-28	36.99	

C13
West
1/2 - 1 Mile
Lower

FED USGS **USGS40000139706**

Org. Identifier:	USGS-CA		
Formal name:	USGS California Water Science Center		
Monloc Identifier:	USGS-340005118043303		
Monloc name:	002S011W18C006S		
Monloc type:	Well		
Monloc desc:	Not Reported		
Huc code:	18070106	Drainagearea value:	Not Reported
Drainagearea Units:	Not Reported	Contrib drainagearea:	Not Reported
Contrib drainagearea units:	Not Reported	Latitude:	34.00145
Longitude:	-118.0766028	Sourcemap scale:	24000
Horiz Acc measure:	.1	Horiz Acc measure units:	seconds
Horiz Collection method:	Differentially corrected Global Positioning System (DGPS)		
Horiz coord refsys:	NAD83	Vert measure val:	181
Vert measure units:	feet	Vertacc measure val:	10
Vert accmeasure units:	feet		
Vertcollection method:	Interpolated from topographic map		
Vert coord refsys:	NGVD29	Countrycode:	US
Aquifername:	California Coastal Basin aquifers		
Formation type:	Not Reported		
Aquifer type:	Not Reported		
Construction date:	19960313	Welldepth:	400
Welldepth units:	ft	Wellholedepth:	930
Wellholedepth units:	ft		

Ground-water levels, Number of Measurements: 98

Date	Feet below Surface	Feet to Sealevel	Date	Feet below Surface	Feet to Sealevel
2002-09-30	67.93		2002-09-30	67.93	
2002-06-26	59.77		2002-06-26	59.77	
2002-04-29	43.21		2002-04-29	43.21	
2002-03-27	49.33		2002-03-27	49.33	
2002-01-11	43.15		2002-01-11	43.15	
2002-01-09	44.58		2002-01-09	44.58	
2001-12-26	52.46		2001-12-26	52.46	
2001-09-28	65.86		2001-09-28	65.86	
2001-07-06	54.36		2001-07-06	54.36	
2001-03-30	46.45		2001-03-30	46.45	
2001-02-05	42.14		2001-02-05	42.14	
2000-12-27	44.01		2000-12-27	44.01	
2000-10-20	59.08		2000-10-20	59.08	
2000-09-29	49.79		2000-09-29	49.79	
2000-08-04	42.93		2000-08-04	42.93	

Ground-water levels, continued.

Date	Feet below Surface	Feet to Sealevel	Date	Feet below Surface	Feet to Sealevel
2000-06-22	37.16		2000-06-22	37.16	
2000-05-24	35.81		2000-05-24	35.81	
2000-04-05	35.90		2000-04-05	35.90	
2000-01-05	49.64		2000-01-05	49.64	
1999-11-03	55.03		1999-11-03	55.03	
1999-10-04	52.76		1999-10-04	52.76	
1999-08-17	47.67		1999-08-17	47.67	
1999-08-02	45.93		1999-08-02	45.93	
1999-07-23	45.09		1999-07-23	45.09	
1999-06-29	44.65		1999-06-29	44.65	
1999-02-11	38.11		1999-02-11	38.11	
1998-12-09	39.42		1998-12-09	39.42	
1998-11-05	54.16				
Note: A nearby site that taps the same aquifer was being pumped.					
1998-11-05	54.16				
Note: A nearby site that taps the same aquifer was being pumped.					
1998-10-21	47.32		1998-10-21	47.32	
1998-10-06	49.26		1998-10-06	49.26	
1998-05-06	30.14		1998-05-06	30.14	
1998-05-05	29.44		1998-05-05	29.44	
1998-04-22	32.23				
Note: A nearby site that taps the same aquifer had been pumped recently.					
1998-04-22	32.23				
Note: A nearby site that taps the same aquifer had been pumped recently.					
1998-01-14	37.99		1998-01-14	37.99	
1997-11-04	48.70				
Note: A nearby site that taps the same aquifer had been pumped recently.					
1997-11-04	48.70				
Note: A nearby site that taps the same aquifer had been pumped recently.					
1997-06-11	46.89				
Note: A nearby site that taps the same aquifer was being pumped.					
1997-06-11	46.89				
Note: A nearby site that taps the same aquifer was being pumped.					
1997-05-09	42.35				
Note: A nearby site that taps the same aquifer was being pumped.					
1997-05-09	42.35				
Note: A nearby site that taps the same aquifer was being pumped.					
1997-04-30	36.06				
Note: A nearby site that taps the same aquifer had been pumped recently.					
1997-04-30	36.06				
Note: A nearby site that taps the same aquifer had been pumped recently.					
1997-03-26	34.21		1997-03-26	34.21	
1997-02-19	29.56		1997-02-19	29.56	
1997-01-17	31.84		1997-01-17	31.84	
1996-08-09	49.18				
Note: A nearby site that taps the same aquifer was being pumped.					
1996-08-09	49.18				
Note: A nearby site that taps the same aquifer was being pumped.					
1996-07-23	43.46		1996-07-23	43.46	
1996-07-17	47.28		1996-07-17	47.28	
1996-07-11	43.22				
Note: A nearby site that taps the same aquifer was being pumped.					
1996-07-11	43.22				
Note: A nearby site that taps the same aquifer was being pumped.					
1996-06-28	35.39		1996-06-28	35.39	

Ground-water levels, continued.

Date	Feet below Surface	Feet to Sealevel	Date	Feet below Surface	Feet to Sealevel
1996-06-05	36.31		1996-06-05	36.31	
1996-06-04	41.80		1996-06-04	41.80	
1996-05-28	35.07		1996-05-28	35.07	

D14
SW
1/2 - 1 Mile
Lower

FED USGS **USGS40000139672**

Org. Identifier:	USGS-CA		
Formal name:	USGS California Water Science Center		
Monloc Identifier:	USGS-335946118042101		
Monloc name:	002S011W18L042S		
Monloc type:	Well		
Monloc desc:	Not Reported		
Huc code:	18070106	Drainagearea value:	Not Reported
Drainagearea Units:	Not Reported	Contrib drainagearea:	Not Reported
Contrib drainagearea units:	Not Reported	Latitude:	33.9961238
Longitude:	-118.0734012	Sourcemap scale:	24000
Horiz Acc measure:	1	Horiz Acc measure units:	seconds
Horiz Collection method:	Interpolated from map		
Horiz coord refsys:	NAD83	Vert measure val:	172.4
Vert measure units:	feet	Vertacc measure val:	10
Vert accmeasure units:	feet		
Vertcollection method:	Level or other surveying method		
Vert coord refsys:	NGVD29	Countrycode:	US
Aquifername:	California Coastal Basin aquifers		
Formation type:	Not Reported		
Aquifer type:	Not Reported		
Construction date:	Not Reported	Welldepth:	60
Welldepth units:	ft	Wellholedepth:	62
Wellholedepth units:	ft		

Ground-water levels, Number of Measurements: 134

Date	Feet below Surface	Feet to Sealevel	Date	Feet below Surface	Feet to Sealevel
2000-09-12	14.28		2000-09-12	14.28	
2000-08-17	11.00		2000-08-17	11.00	
2000-08-15	10.68		2000-08-15	10.68	
2000-08-10	10.80		2000-08-10	10.80	
2000-08-08	11.65		2000-08-08	11.65	
2000-08-03	9.30		2000-08-03	9.30	
2000-08-02	8.71		2000-08-02	8.71	
2000-07-19	14.36		2000-07-19	14.36	
2000-07-12	11.78		2000-07-12	11.78	
2000-07-06	13.15		2000-07-06	13.15	
2000-06-23	10.50		2000-06-23	10.50	
2000-06-09	8.64		2000-06-09	8.64	
2000-05-23	8.31		2000-05-23	8.31	
2000-05-04	9.70		2000-05-04	9.70	
2000-03-28	9.86		2000-03-28	9.86	
2000-03-09	6.41		2000-03-09	6.41	
2000-02-17	7.74		2000-02-17	7.74	
2000-02-01	8.71		2000-02-01	8.71	

Ground-water levels, continued.

Date	Feet below Surface	Feet to Sealevel
1999-12-14	13.31	
1999-12-10	16.84	
1999-12-02	34.76	
1999-11-23	41.03	
1999-11-04	39.11	
1999-10-12	36.26	
1999-09-23	33.65	
1999-09-09	31.17	
1999-08-31	29.36	
1999-08-19	26.31	
1999-08-12	23.80	
1999-08-10	23.29	
1999-08-04	21.75	
1999-08-01	21.13	
1999-06-30	10.81	
1998-12-17	12.53	
1998-09-09	9.98	
1998-09-01	13.09	
1998-08-28	10.58	
1998-08-26	9.35	
1998-08-20	11.76	
1998-08-06	8.74	
1998-07-14	8.56	
1998-06-10	8.58	
1998-04-01	7.90	
1998-03-11	7.69	
1998-02-10	9.83	
1998-01-07	10.80	
1997-12-11	10.40	
1997-11-19	18.98	
1997-11-05	14.67	
1997-10-24	9.06	
1997-10-02	21.11	
1997-09-18	22.61	
1997-09-11	20.83	
1997-09-05	18.21	
1997-09-02	17.20	
1997-08-29	15.42	
1997-08-28	15.00	
1997-08-27	14.54	
1997-08-26	14.33	
1997-08-19	14.67	
1997-08-12	14.42	
1997-08-08	14.23	
1997-08-01	14.33	
1997-07-31	14.46	
1997-07-25	14.76	
1997-07-22	15.46	
1997-04-14	12.03	

Date	Feet below Surface	Feet to Sealevel
1999-12-14	13.31	
1999-12-10	16.84	
1999-12-02	34.76	
1999-11-23	41.03	
1999-11-04	39.11	
1999-10-12	36.26	
1999-09-23	33.65	
1999-09-09	31.17	
1999-08-31	29.36	
1999-08-19	26.31	
1999-08-12	23.80	
1999-08-10	23.29	
1999-08-04	21.75	
1999-08-01	21.13	
1999-06-30	10.81	
1998-12-17	12.53	
1998-09-09	9.98	
1998-09-01	13.09	
1998-08-28	10.58	
1998-08-26	9.35	
1998-08-20	11.76	
1998-08-06	8.74	
1998-07-14	8.56	
1998-06-10	8.58	
1998-04-01	7.90	
1998-03-11	7.69	
1998-02-10	9.83	
1998-01-07	10.80	
1997-12-11	10.40	
1997-11-19	18.98	
1997-11-05	14.67	
1997-10-24	9.06	
1997-10-02	21.11	
1997-09-18	22.61	
1997-09-11	20.83	
1997-09-05	18.21	
1997-09-02	17.20	
1997-08-29	15.42	
1997-08-28	15.00	
1997-08-27	14.54	
1997-08-26	14.33	
1997-08-19	14.67	
1997-08-12	14.42	
1997-08-08	14.23	
1997-08-01	14.33	
1997-07-31	14.46	
1997-07-25	14.76	
1997-07-22	15.46	
1997-04-14	12.03	

D15
SW
1/2 - 1 Mile
Lower

FED USGS **USGS40000139673**

GEOCHECK® - PHYSICAL SETTING SOURCE MAP FINDINGS

Org. Identifier:	USGS-CA		
Formal name:	USGS California Water Science Center		
Monloc Identifier:	USGS-335946118042102		
Monloc name:	002S011W18L043S		
Monloc type:	Well		
Monloc desc:	Not Reported		
Huc code:	18070106	Drainagearea value:	Not Reported
Drainagearea Units:	Not Reported	Contrib drainagearea:	Not Reported
Contrib drainagearea units:	Not Reported	Latitude:	33.9961238
Longitude:	-118.0734012	Sourcemap scale:	24000
Horiz Acc measure:	1	Horiz Acc measure units:	seconds
Horiz Collection method:	Interpolated from map		
Horiz coord refsys:	NAD83	Vert measure val:	172.4
Vert measure units:	feet	Vertacc measure val:	10
Vert accmeasure units:	feet		
Vertcollection method:	Level or other surveying method		
Vert coord refsys:	NGVD29	Countrycode:	US
Aquifername:	California Coastal Basin aquifers		
Formation type:	Not Reported		
Aquifer type:	Not Reported		
Construction date:	Not Reported	Welldepth:	35
Welldepth units:	ft	Wellholedepth:	62
Wellholedepth units:	ft		

Ground-water levels, Number of Measurements: 132

Date	Feet below Surface	Feet to Sealevel
2000-09-12	13.99	
2000-08-17	10.75	
2000-08-15	10.51	
2000-08-10	10.82	
2000-08-08	11.38	
2000-08-03	9.14	
2000-08-02	9.53	
2000-07-19	14.14	
2000-07-12	11.50	
2000-07-06	12.82	
2000-06-29	10.28	
2000-06-09	8.57	
2000-05-23	8.34	
2000-05-04	9.68	
2000-03-28	10.10	
2000-03-09	6.53	
2000-02-17	7.87	
2000-02-01	8.71	
1999-12-14	13.77	
1999-12-10	17.84	
1999-12-02		
Note: The site was dry (no water level recorded).		
1999-12-02		
Note: The site was dry (no water level recorded).		
1999-11-23		
Note: The site was dry (no water level recorded).		
1999-11-23		
Note: The site was dry (no water level recorded).		
1999-11-04		
Note: The site was dry (no water level recorded).		
1999-11-04		
Note: The site was dry (no water level recorded).		

Date	Feet below Surface	Feet to Sealevel
2000-09-12	13.99	
2000-08-17	10.75	
2000-08-15	10.51	
2000-08-10	10.82	
2000-08-08	11.38	
2000-08-03	9.14	
2000-08-02	9.53	
2000-07-19	14.14	
2000-07-12	11.50	
2000-07-06	12.82	
2000-06-29	10.28	
2000-06-09	8.57	
2000-05-23	8.34	
2000-05-04	9.68	
2000-03-28	10.10	
2000-03-09	6.53	
2000-02-17	7.87	
2000-02-01	8.71	
1999-12-14	13.77	
1999-12-10	17.84	

Ground-water levels, continued.

Date	Feet below Surface	Feet to Sealevel	Date	Feet below Surface	Feet to Sealevel
1999-10-12					
Note: The site was dry (no water level recorded).					
1999-10-12					
Note: The site was dry (no water level recorded).					
1999-09-23	33.45		1999-09-23	33.45	
1999-09-09	30.69		1999-09-09	30.69	
1999-08-31	29.16		1999-08-31	29.16	
1999-08-19	26.36		1999-08-19	26.36	
1999-08-12	23.58		1999-08-12	23.58	
1999-08-10	23.08		1999-08-10	23.08	
1999-08-04	21.53		1999-08-04	21.53	
1999-08-01	20.90		1999-08-01	20.90	
1999-06-30	10.62		1999-06-30	10.62	
1998-12-17	12.45		1998-12-17	12.45	
1998-09-09	10.02		1998-09-09	10.02	
1998-09-01	12.85		1998-09-01	12.85	
1998-08-28	10.39		1998-08-28	10.39	
1998-08-26	9.21		1998-08-26	9.21	
1998-08-20	11.76		1998-08-20	11.76	
1998-08-06	8.71		1998-08-06	8.71	
1998-07-14	8.89		1998-07-14	8.89	
1998-06-10	8.60		1998-06-10	8.60	
1998-04-01	7.88		1998-04-01	7.88	
1998-03-11	7.80		1998-03-11	7.80	
1998-02-10	10.22		1998-02-10	10.22	
1998-01-07	11.00		1998-01-07	11.00	
1997-12-11	10.50		1997-12-11	10.50	
1997-11-19	18.75		1997-11-19	18.75	
1997-11-05	14.48		1997-11-05	14.48	
1997-10-24	9.04		1997-10-24	9.04	
1997-10-02	21.00		1997-10-02	21.00	
1997-09-18	22.41		1997-09-18	22.41	
1997-09-11	20.65		1997-09-11	20.65	
1997-09-02	16.99		1997-09-02	16.99	
1997-08-29	15.22		1997-08-29	15.22	
1997-08-28	14.83		1997-08-28	14.83	
1997-08-27	14.36		1997-08-27	14.36	
1997-08-26	14.20		1997-08-26	14.20	
1997-08-19	14.61		1997-08-19	14.61	
1997-08-12	14.30		1997-08-12	14.30	
1997-08-08	14.14		1997-08-08	14.14	
1997-08-01	14.40		1997-08-01	14.40	
1997-07-31	14.38		1997-07-31	14.38	
1997-07-25	14.66		1997-07-25	14.66	
1997-07-22	15.35		1997-07-22	15.35	
1997-04-14	11.95		1997-04-14	11.95	

C16
West
1/2 - 1 Mile
Lower

CA WELLS **CADW50000003970**

Latitude :	34.0015		
Longitude :	118.0775		
Site code:	340015N1180775W002	Casgem sta:	02S11W18C005S
Local well:	Not Reported	Casgem s 1:	Unknown
County id:	19		
Basin cd:	4-11.04	Basin desc:	Central
Org unit n:	Southern Region Office	Site id:	CADW50000003970

C17
West
1/2 - 1 Mile
Lower

CA WELLS **CADW50000003968**

Latitude :	34.0015		
Longitude :	118.0775		
Site code:	340015N1180775W001	Casgem sta:	02S11W18C004S
Local well:	Not Reported	Casgem s 1:	Unknown
County id:	19		
Basin cd:	4-11.04	Basin desc:	Central
Org unit n:	Southern Region Office	Site id:	CADW50000003968

C18
West
1/2 - 1 Mile
Lower

CA WELLS **CADW50000003969**

Latitude :	34.0015		
Longitude :	118.0775		
Site code:	340015N1180775W003	Casgem sta:	02S11W18C006S
Local well:	Not Reported	Casgem s 1:	Unknown
County id:	19		
Basin cd:	4-11.04	Basin desc:	Central
Org unit n:	Southern Region Office	Site id:	CADW50000003969

C19
West
1/2 - 1 Mile
Lower

FED USGS **USGS40000139707**

Org. Identifier:	USGS-CA		
Formal name:	USGS California Water Science Center		
Monloc Identifier:	USGS-340005118043304		
Monloc name:	002S011W18C007S		
Monloc type:	Well		
Monloc desc:	Not Reported		
Huc code:	18070106	Drainagearea value:	Not Reported
Drainagearea Units:	Not Reported	Contrib drainagearea:	Not Reported
Contrib drainagearea units:	Not Reported	Latitude:	34.0014639
Longitude:	-118.0775056	Sourcemap scale:	24000
Horiz Acc measure:	.1	Horiz Acc measure units:	seconds
Horiz Collection method:	Differentially corrected Global Positioning System (DGPS)		
Horiz coord refsys:	NAD83	Vert measure val:	181
Vert measure units:	feet	Vertacc measure val:	10
Vert accmeasure units:	feet		
Vertcollection method:	Interpolated from topographic map		
Vert coord refsys:	NGVD29	Countrycode:	US
Aquifername:	California Coastal Basin aquifers		
Formation type:	Not Reported		

Aquifer type:	Not Reported		
Construction date:	19960313	Welldepth:	190
Welldepth units:	ft	Wellholedepth:	930
Wellholedepth units:	ft		

Ground-water levels, Number of Measurements: 88

Date	Feet below Surface	Feet to Sealevel	Date	Feet below Surface	Feet to Sealevel
2002-09-30	61.26		2002-09-30	61.26	
2002-06-26	51.30		2002-06-26	51.30	
2002-04-29	44.19		2002-04-29	44.19	
2002-03-27	43.43		2002-03-27	43.43	
2002-01-09	41.71		2002-01-09	41.71	
2001-12-26	46.20		2001-12-26	46.20	
2001-09-28	59.37		2001-09-28	59.37	
2001-07-06	46.71		2001-07-06	46.71	
2001-03-30	38.67		2001-03-30	38.67	
2001-02-05	43.28		2001-02-05	43.28	
2000-12-27	43.79		2000-12-27	43.79	
2000-10-20	54.18		2000-10-20	54.18	
2000-09-29	52.05		2000-09-29	52.05	
2000-08-04	45.02		2000-08-04	45.02	
2000-06-22	38.32		2000-06-22	38.32	
2000-05-24	36.67		2000-05-24	36.67	
2000-04-05	36.98		2000-04-05	36.98	
2000-01-05	51.62		2000-01-05	51.62	
1999-11-03	58.20		1999-11-03	58.20	
1999-10-04	55.86		1999-10-04	55.86	
1999-08-02	47.91		1999-08-02	47.91	
1999-07-23	46.85		1999-07-23	46.85	
1999-06-29	44.29		1999-06-29	44.29	
1999-02-11	38.72		1999-02-11	38.72	
1998-12-09	40.00		1998-12-09	40.00	
1998-11-05	42.20		1998-11-05	42.20	
1998-10-21	40.91		1998-10-21	40.91	
1998-10-06	39.97		1998-10-06	39.97	
1998-05-06	29.74		1998-05-06	29.74	
1998-05-05	29.78		1998-05-05	29.78	
1998-04-22	29.80		1998-04-22	29.80	
1998-01-14	38.45		1998-01-14	38.45	
1997-11-04	45.00				
Note: A nearby site that taps the same aquifer had been pumped recently.					
1997-11-04	45.00				
Note: A nearby site that taps the same aquifer had been pumped recently.					
1997-03-26	31.87		1997-03-26	31.87	
1997-02-19	30.07		1997-02-19	30.07	
1997-01-17	32.23		1997-01-17	32.23	
1996-08-09	38.16				
Note: A nearby site that taps the same aquifer was being pumped.					
1996-08-09	38.16				
Note: A nearby site that taps the same aquifer was being pumped.					
1996-07-23	36.60		1996-07-23	36.60	
1996-07-17	36.30		1996-07-17	36.30	
1996-07-11	35.54		1996-07-11	35.54	
1996-06-28	33.46		1996-06-28	33.46	
1996-06-05	33.15		1996-06-05	33.15	
1996-06-04	34.27		1996-06-04	34.27	
1996-05-28	33.14		1996-05-28	33.14	

GEOCHECK® - PHYSICAL SETTING SOURCE MAP FINDINGS

Map ID
Direction
Distance
Elevation | Database | EDR ID Number

D20
SSW
1/2 - 1 Mile
Lower

FED USGS **USGS40000139620**

Org. Identifier:	USGS-CA		
Formal name:	USGS California Water Science Center		
Monloc Identifier:	USGS-335943118041801		
Monloc name:	002S011W18K003S		
Monloc type:	Well		
Monloc desc:	Not Reported		
Huc code:	18070106	Drainagearea value:	Not Reported
Drainagearea Units:	Not Reported	Contrib drainagearea:	Not Reported
Contrib drainagearea units:	Not Reported	Latitude:	33.9952905
Longitude:	-118.0725678	Sourcemap scale:	24000
Horiz Acc measure:	1	Horiz Acc measure units:	seconds
Horiz Collection method:	Interpolated from map		
Horiz coord refsys:	NAD83	Vert measure val:	111.08
Vert measure units:	feet	Vertacc measure val:	2.5
Vert accmeasure units:	feet		
Vertcollection method:	Interpolated from topographic map		
Vert coord refsys:	NGVD29	Countrycode:	US
Aquifername:	California Coastal Basin aquifers		
Formation type:	Not Reported		
Aquifer type:	Not Reported		
Construction date:	Not Reported	Welldepth:	637
Welldepth units:	ft	Wellholedepth:	680
Wellholedepth units:	ft		

Ground-water levels, Number of Measurements: 0

D21
SW
1/2 - 1 Mile
Lower

FED USGS **USGS40000139674**

Org. Identifier:	USGS-CA		
Formal name:	USGS California Water Science Center		
Monloc Identifier:	USGS-335946118042404		
Monloc name:	002S011W18L036S		
Monloc type:	Well		
Monloc desc:	WP-6 5FT WELL POINT		
Huc code:	18070106	Drainagearea value:	Not Reported
Drainagearea Units:	Not Reported	Contrib drainagearea:	Not Reported
Contrib drainagearea units:	Not Reported	Latitude:	33.9961239
Longitude:	-118.0742346	Sourcemap scale:	24000
Horiz Acc measure:	1	Horiz Acc measure units:	seconds
Horiz Collection method:	Interpolated from map		
Horiz coord refsys:	NAD83	Vert measure val:	172.37
Vert measure units:	feet	Vertacc measure val:	.1
Vert accmeasure units:	feet		
Vertcollection method:	Level or other surveying method		
Vert coord refsys:	NGVD29	Countrycode:	US
Aquifername:	California Coastal Basin aquifers		
Formation type:	Not Reported		

Aquifer type:	Not Reported		
Construction date:	19950703	Welldepth:	7.35
Welldepth units:	ft	Wellholedepth:	Not Reported
Wellholedepth units:	Not Reported		

Ground-water levels, Number of Measurements: 0

D22
SW **FED USGS** **USGS40000139675**
1/2 - 1 Mile
Lower

Org. Identifier:	USGS-CA		
Formal name:	USGS California Water Science Center		
Monloc Identifier:	USGS-335946118042405		
Monloc name:	002S011W18L037S		
Monloc type:	Well		
Monloc desc:	WP-7 10FT WELL POINT		
Huc code:	18070106	Drainagearea value:	Not Reported
Drainagearea Units:	Not Reported	Contrib drainagearea:	Not Reported
Contrib drainagearea units:	Not Reported	Latitude:	33.9961239
Longitude:	-118.0742346	Sourcemap scale:	24000
Horiz Acc measure:	Unknown	Horiz Acc measure units:	Unknown
Horiz Collection method:	Interpolated from map		
Horiz coord refsys:	NAD83	Vert measure val:	172.44
Vert measure units:	feet	Vertacc measure val:	10
Vert accmeasure units:	feet		
Vertcollection method:	Level or other surveying method		
Vert coord refsys:	NGVD29	Countrycode:	US
Aquifername:	California Coastal Basin aquifers		
Formation type:	Not Reported		
Aquifer type:	Not Reported		
Construction date:	19950704	Welldepth:	12.16
Welldepth units:	ft	Wellholedepth:	Not Reported
Wellholedepth units:	Not Reported		

Ground-water levels, Number of Measurements: 0

D23
SW **FED USGS** **USGS40000139676**
1/2 - 1 Mile
Lower

Org. Identifier:	USGS-CA		
Formal name:	USGS California Water Science Center		
Monloc Identifier:	USGS-335946118042406		
Monloc name:	002S011W18L038S		
Monloc type:	Well		
Monloc desc:	WP-8 17FT WELL POINT		
Huc code:	18070106	Drainagearea value:	Not Reported
Drainagearea Units:	Not Reported	Contrib drainagearea:	Not Reported
Contrib drainagearea units:	Not Reported	Latitude:	33.9961239
Longitude:	-118.0742346	Sourcemap scale:	24000
Horiz Acc measure:	Unknown	Horiz Acc measure units:	Unknown
Horiz Collection method:	Interpolated from map		
Horiz coord refsys:	NAD83	Vert measure val:	172.67
Vert measure units:	feet	Vertacc measure val:	10
Vert accmeasure units:	feet		
Vertcollection method:	Level or other surveying method		
Vert coord refsys:	NGVD29	Countrycode:	US
Aquifername:	California Coastal Basin aquifers		
Formation type:	Not Reported		

Aquifer type:	Not Reported		
Construction date:	19950704	Welldepth:	18.95
Welldepth units:	ft	Wellholedepth:	Not Reported
Wellholedepth units:	Not Reported		

Ground-water levels, Number of Measurements: 0

D24
SW
1/2 - 1 Mile
Lower

CA WELLS **CADW50000003962**

Latitude :	33.9961		
Longitude :	118.0743		
Site code:	339961N1180743W002	Casgem sta:	02S11W18L043S
Local well:	Not Reported	Casgem s 1:	Unknown
County id:	19		
Basin cd:	4-11.04	Basin desc:	Central
Org unit n:	Southern Region Office	Site id:	CADW50000003962

D25
SW
1/2 - 1 Mile
Lower

CA WELLS **CADW50000003963**

Latitude :	33.9961		
Longitude :	118.0743		
Site code:	339961N1180743W001	Casgem sta:	02S11W18L042S
Local well:	Not Reported	Casgem s 1:	Unknown
County id:	19		
Basin cd:	4-11.04	Basin desc:	Central
Org unit n:	Southern Region Office	Site id:	CADW50000003963

D26
SW
1/2 - 1 Mile
Lower

FED USGS **USGS40000139657**

Org. Identifier:	USGS-CA		
Formal name:	USGS California Water Science Center		
Monloc Identifier:	USGS-335943118042237		
Monloc name:	25FT SOIL GAS TUBE, PICO		
Monloc type:	Well: Test hole not completed as a well		
Monloc desc:	PR-6 COPPER SOIL GAS TUBE, 25FT BL POND BOTTOM		
Huc code:	18070106	Drainagearea value:	Not Reported
Drainagearea Units:	Not Reported	Contrib drainagearea:	Not Reported
Contrib drainagearea units:	Not Reported	Latitude:	33.9952905
Longitude:	-118.073679	Sourcemap scale:	24000
Horiz Acc measure:	1	Horiz Acc measure units:	seconds
Horiz Collection method:	Interpolated from map		
Horiz coord refsys:	NAD83	Vert measure val:	Not Reported
Vert measure units:	Not Reported	Vertacc measure val:	Not Reported
Vert accmeasure units:	Not Reported		
Vertcollection method:	Not Reported		
Vert coord refsys:	Not Reported	Countrycode:	US
Aquifername:	California Coastal Basin aquifers		
Formation type:	Not Reported		

Aquifer type:	Not Reported		
Construction date:	19921214	Welldepth:	Not Reported
Welldepth units:	Not Reported	Wellholedepth:	Not Reported
Wellholedepth units:	Not Reported		

Ground-water levels, Number of Measurements: 0

D27
SW **FED USGS** **USGS40000139656**
1/2 - 1 Mile
Lower

Org. Identifier:	USGS-CA		
Formal name:	USGS California Water Science Center		
Monloc Identifier:	USGS-335943118042236		
Monloc name:	40FT SOIL GAS TUBE, PICO		
Monloc type:	Well: Test hole not completed as a well		
Monloc desc:	PR-6 COPPER SOIL GAS TUBE 40FT BL POND BOTTOM		
Huc code:	18070106	Drainagearea value:	Not Reported
Drainagearea Units:	Not Reported	Contrib drainagearea:	Not Reported
Contrib drainagearea units:	Not Reported	Latitude:	33.9952905
Longitude:	-118.073679	Sourcemap scale:	24000
Horiz Acc measure:	1	Horiz Acc measure units:	seconds
Horiz Collection method:	Interpolated from map		
Horiz coord refsys:	NAD83	Vert measure val:	Not Reported
Vert measure units:	Not Reported	Vertacc measure val:	Not Reported
Vert accmeasure units:	Not Reported		
Vertcollection method:	Not Reported		
Vert coord refsys:	Not Reported	Countrycode:	US
Aquifername:	California Coastal Basin aquifers		
Formation type:	Not Reported		
Aquifer type:	Not Reported		
Construction date:	19921214	Welldepth:	Not Reported
Welldepth units:	Not Reported	Wellholedepth:	Not Reported
Wellholedepth units:	Not Reported		

Ground-water levels, Number of Measurements: 0

D28
SW **FED USGS** **USGS40000139659**
1/2 - 1 Mile
Lower

Org. Identifier:	USGS-CA		
Formal name:	USGS California Water Science Center		
Monloc Identifier:	USGS-335943118042239		
Monloc name:	10FT SOIL GAS TUBE, PICO		
Monloc type:	Well: Test hole not completed as a well		
Monloc desc:	PR-6 COPPER SOIL GAS TUBE, 10FT BL POND BOTTOM		
Huc code:	18070106	Drainagearea value:	Not Reported
Drainagearea Units:	Not Reported	Contrib drainagearea:	Not Reported
Contrib drainagearea units:	Not Reported	Latitude:	33.9952905
Longitude:	-118.073679	Sourcemap scale:	24000
Horiz Acc measure:	1	Horiz Acc measure units:	seconds
Horiz Collection method:	Interpolated from map		
Horiz coord refsys:	NAD83	Vert measure val:	Not Reported
Vert measure units:	Not Reported	Vertacc measure val:	Not Reported
Vert accmeasure units:	Not Reported		
Vertcollection method:	Not Reported		
Vert coord refsys:	Not Reported	Countrycode:	US
Aquifername:	California Coastal Basin aquifers		
Formation type:	Not Reported		

Aquifer type:	Not Reported		
Construction date:	19921214	Welldepth:	Not Reported
Welldepth units:	Not Reported	Wellholedepth:	Not Reported
Wellholedepth units:	Not Reported		

Ground-water levels, Number of Measurements: 0

D29
SW **FED USGS** **USGS40000139658**
1/2 - 1 Mile
Lower

Org. Identifier:	USGS-CA		
Formal name:	USGS California Water Science Center		
Monloc Identifier:	USGS-335943118042238		
Monloc name:	15FT SOIL GAS TUBE, PICO		
Monloc type:	Well: Test hole not completed as a well		
Monloc desc:	PR-6 COPPER SOIL GAS TUBE, 15FT BL POND BOTTOM		
Huc code:	18070106	Drainagearea value:	Not Reported
Drainagearea Units:	Not Reported	Contrib drainagearea:	Not Reported
Contrib drainagearea units:	Not Reported	Latitude:	33.9952905
Longitude:	-118.073679	Sourcemap scale:	24000
Horiz Acc measure:	1	Horiz Acc measure units:	seconds
Horiz Collection method:	Interpolated from map		
Horiz coord refsys:	NAD83	Vert measure val:	Not Reported
Vert measure units:	Not Reported	Vertacc measure val:	Not Reported
Vert accmeasure units:	Not Reported		
Vertcollection method:	Not Reported		
Vert coord refsys:	Not Reported	Countrycode:	US
Aquifername:	California Coastal Basin aquifers		
Formation type:	Not Reported		
Aquifer type:	Not Reported		
Construction date:	19921214	Welldepth:	Not Reported
Welldepth units:	Not Reported	Wellholedepth:	Not Reported
Wellholedepth units:	Not Reported		

Ground-water levels, Number of Measurements: 0

D30
SW **FED USGS** **USGS40000139653**
1/2 - 1 Mile
Lower

Org. Identifier:	USGS-CA		
Formal name:	USGS California Water Science Center		
Monloc Identifier:	USGS-335943118042233		
Monloc name:	002S011W18L025SLYS		
Monloc type:	Well: Test hole not completed as a well		
Monloc desc:	PR-5 TEFLON LYSIMETER 10FT BL POND BOTTOM		
Huc code:	18070106	Drainagearea value:	Not Reported
Drainagearea Units:	Not Reported	Contrib drainagearea:	Not Reported
Contrib drainagearea units:	Not Reported	Latitude:	33.9952905
Longitude:	-118.073679	Sourcemap scale:	24000
Horiz Acc measure:	1	Horiz Acc measure units:	seconds
Horiz Collection method:	Interpolated from map		
Horiz coord refsys:	NAD83	Vert measure val:	Not Reported
Vert measure units:	Not Reported	Vertacc measure val:	Not Reported
Vert accmeasure units:	Not Reported		
Vertcollection method:	Not Reported		
Vert coord refsys:	Not Reported	Countrycode:	US
Aquifername:	California Coastal Basin aquifers		
Formation type:	Not Reported		

Aquifer type:	Not Reported		
Construction date:	19921213	Welldepth:	Not Reported
Welldepth units:	Not Reported	Wellholedepth:	Not Reported
Wellholedepth units:	Not Reported		

Ground-water levels, Number of Measurements: 0

D31
SW **FED USGS** **USGS40000139652**
1/2 - 1 Mile
Lower

Org. Identifier:	USGS-CA		
Formal name:	USGS California Water Science Center		
Monloc Identifier:	USGS-335943118042232		
Monloc name:	002S011W18L024SLYS		
Monloc type:	Well: Test hole not completed as a well		
Monloc desc:	PR-5 TEFLON LYSIMETER 15FT BL POND BOTTOM		
Huc code:	18070106	Drainagearea value:	Not Reported
Drainagearea Units:	Not Reported	Contrib drainagearea:	Not Reported
Contrib drainagearea units:	Not Reported	Latitude:	33.9952905
Longitude:	-118.073679	Sourcemap scale:	24000
Horiz Acc measure:	1	Horiz Acc measure units:	seconds
Horiz Collection method:	Interpolated from map		
Horiz coord refsys:	NAD83	Vert measure val:	Not Reported
Vert measure units:	Not Reported	Vertacc measure val:	Not Reported
Vert accmeasure units:	Not Reported		
Vertcollection method:	Not Reported		
Vert coord refsys:	Not Reported	Countrycode:	US
Aquifername:	California Coastal Basin aquifers		
Formation type:	Not Reported		
Aquifer type:	Not Reported		
Construction date:	19921213	Welldepth:	Not Reported
Welldepth units:	Not Reported	Wellholedepth:	Not Reported
Wellholedepth units:	Not Reported		

Ground-water levels, Number of Measurements: 0

D32
SW **FED USGS** **USGS40000139655**
1/2 - 1 Mile
Lower

Org. Identifier:	USGS-CA		
Formal name:	USGS California Water Science Center		
Monloc Identifier:	USGS-335943118042235		
Monloc name:	NEUTRON TUBE, PICO TEST		
Monloc type:	Well: Test hole not completed as a well		
Monloc desc:	PR-6 SOIL MOISTURE TUBE 40FT BL POND BOTTOM		
Huc code:	18070106	Drainagearea value:	Not Reported
Drainagearea Units:	Not Reported	Contrib drainagearea:	Not Reported
Contrib drainagearea units:	Not Reported	Latitude:	33.9952905
Longitude:	-118.073679	Sourcemap scale:	24000
Horiz Acc measure:	1	Horiz Acc measure units:	seconds
Horiz Collection method:	Interpolated from map		
Horiz coord refsys:	NAD83	Vert measure val:	Not Reported
Vert measure units:	Not Reported	Vertacc measure val:	Not Reported
Vert accmeasure units:	Not Reported		
Vertcollection method:	Not Reported		
Vert coord refsys:	Not Reported	Countrycode:	US
Aquifername:	California Coastal Basin aquifers		
Formation type:	Not Reported		

Aquifer type:	Not Reported		
Construction date:	19921214	Welldepth:	Not Reported
Welldepth units:	Not Reported	Wellholedepth:	Not Reported
Wellholedepth units:	Not Reported		

Ground-water levels, Number of Measurements: 0

D33
SW
1/2 - 1 Mile
Lower

FED USGS **USGS40000139654**

Org. Identifier:	USGS-CA		
Formal name:	USGS California Water Science Center		
Monloc Identifier:	USGS-335943118042234		
Monloc name:	002S011W18L026SLYS		
Monloc type:	Well: Test hole not completed as a well		
Monloc desc:	PR-5 TEFLON LYSIMETER 5FT BL POND BOTTOM		
Huc code:	18070106	Drainagearea value:	Not Reported
Drainagearea Units:	Not Reported	Contrib drainagearea:	Not Reported
Contrib drainagearea units:	Not Reported	Latitude:	33.9952905
Longitude:	-118.073679	Sourcemap scale:	24000
Horiz Acc measure:	1	Horiz Acc measure units:	seconds
Horiz Collection method:	Interpolated from map		
Horiz coord refsys:	NAD83	Vert measure val:	Not Reported
Vert measure units:	Not Reported	Vertacc measure val:	Not Reported
Vert accmeasure units:	Not Reported		
Vertcollection method:	Not Reported		
Vert coord refsys:	Not Reported	Countrycode:	US
Aquifername:	California Coastal Basin aquifers		
Formation type:	Not Reported		
Aquifer type:	Not Reported		
Construction date:	19921213	Welldepth:	Not Reported
Welldepth units:	Not Reported	Wellholedepth:	Not Reported
Wellholedepth units:	Not Reported		

Ground-water levels, Number of Measurements: 0

D34
SW
1/2 - 1 Mile
Lower

FED USGS **USGS40000139665**

Org. Identifier:	USGS-CA		
Formal name:	USGS California Water Science Center		
Monloc Identifier:	USGS-335943118042245		
Monloc name:	002S011W18L030S		
Monloc type:	Well		
Monloc desc:	PR-11, 2IN PVC WELL ON BERM ,36 FT DEPTH		
Huc code:	18070106	Drainagearea value:	Not Reported
Drainagearea Units:	Not Reported	Contrib drainagearea:	Not Reported
Contrib drainagearea units:	Not Reported	Latitude:	33.9952905
Longitude:	-118.073679	Sourcemap scale:	24000
Horiz Acc measure:	1	Horiz Acc measure units:	seconds
Horiz Collection method:	Interpolated from map		
Horiz coord refsys:	NAD83	Vert measure val:	171.87
Vert measure units:	feet	Vertacc measure val:	.01
Vert accmeasure units:	feet		
Vertcollection method:	Level or other surveying method		
Vert coord refsys:	NGVD29	Countrycode:	US
Aquifername:	California Coastal Basin aquifers		
Formation type:	Not Reported		

Aquifer type:	Not Reported		
Construction date:	19930108	Welldepth:	36
Welldepth units:	ft	Wellholedepth:	38
Wellholedepth units:	ft		

Ground-water levels, Number of Measurements: 276

Date	Feet below Surface	Feet to Sealevel	Date	Feet below Surface	Feet to Sealevel
2000-09-12	14.89		2000-09-12	14.89	
2000-08-17					
Note: An obstruction was encountered in the well above the water surface (no water level recorded).					
2000-08-17					
Note: An obstruction was encountered in the well above the water surface (no water level recorded).					
2000-08-15					
Note: An obstruction was encountered in the well above the water surface (no water level recorded).					
2000-08-15					
Note: An obstruction was encountered in the well above the water surface (no water level recorded).					
2000-08-08					
Note: An obstruction was encountered in the well above the water surface (no water level recorded).					
2000-08-08					
Note: An obstruction was encountered in the well above the water surface (no water level recorded).					
2000-08-04					
Note: An obstruction was encountered in the well above the water surface (no water level recorded).					
2000-08-04					
Note: An obstruction was encountered in the well above the water surface (no water level recorded).					
2000-08-03	8.69		2000-08-03	8.69	
2000-08-02	11.52		2000-08-02	11.52	
2000-07-19	15.67		2000-07-19	15.67	
2000-07-12	13.60		2000-07-12	13.60	
2000-07-06	14.05		2000-07-06	14.05	
2000-06-29	10.82		2000-06-29	10.82	
2000-06-09	10.19		2000-06-09	10.19	
2000-05-23	8.44		2000-05-23	8.44	
2000-05-04	10.00		2000-05-04	10.00	
2000-03-28	10.03		2000-03-28	10.03	
2000-03-09	6.97		2000-03-09	6.97	
2000-02-17	8.13		2000-02-17	8.13	
2000-02-01	8.88		2000-02-01	8.88	
2000-01-06	10.99		2000-01-06	10.99	
1999-12-14	13.33		1999-12-14	13.33	
1999-12-10	17.45		1999-12-10	17.45	
1999-12-02					
Note: The site was dry (no water level recorded).					
1999-12-02					
Note: The site was dry (no water level recorded).					
1999-11-23					
Note: The site was dry (no water level recorded).					
1999-11-23					
Note: The site was dry (no water level recorded).					
1999-11-04					
Note: The site was dry (no water level recorded).					
1999-11-04					
Note: The site was dry (no water level recorded).					
1999-10-12					
Note: The site was dry (no water level recorded).					
1999-10-12					
Note: The site was dry (no water level recorded).					
1999-09-23	34.00		1999-09-23	34.00	

Ground-water levels, continued.

Date	Feet below Surface	Feet to Sealevel
1999-09-09	31.64	
1999-08-31	29.88	
1999-08-19	24.16	
1999-08-12	23.27	
1999-08-10	22.79	
1999-08-04	21.35	
1999-08-01	22.56	
1999-07-08	14.26	
1999-06-30	11.05	
1998-12-17	13.08	
1998-09-09	10.73	
1998-09-01	12.82	
1998-08-28	10.42	
1998-08-26	9.24	
1998-08-25	8.73	
1998-08-20	13.07	
1998-08-06	9.39	
1998-07-14	8.95	
1998-06-10	8.87	
1998-04-01	8.17	
1998-03-11	7.97	
1998-02-10	10.52	
1998-01-07	11.27	
1997-12-11	10.38	
1997-11-19	19.90	
1997-11-05	15.56	
1997-10-24	9.02	
1997-10-02	22.62	
1997-09-18	23.25	
1997-09-11	21.29	
1997-09-05	18.24	
1997-09-02	17.21	
1997-08-29	15.54	
1997-08-28	15.21	
1997-08-27	14.79	
1997-08-26	14.66	
1997-08-19	14.90	
1997-08-12	14.48	
1997-08-08	14.37	
1997-08-01	14.54	
1997-07-31	14.60	
1997-07-30	15.21	
1997-07-25	15.25	
1997-07-22	16.50	
1996-11-21	10.73	
1996-10-22	11.25	
1996-09-19	20.92	
1996-08-15	17.57	
1996-08-09	15.25	
1996-07-11	15.23	
1996-06-11	12.17	
1996-05-23	11.57	
1996-05-18	10.08	
1996-05-09	10.68	
1996-04-15	10.21	

Date	Feet below Surface	Feet to Sealevel
1999-09-09	31.64	
1999-08-31	29.88	
1999-08-19	24.16	
1999-08-12	23.27	
1999-08-10	22.79	
1999-08-04	21.35	
1999-08-01	22.56	
1999-07-08	14.26	
1999-06-30	11.05	
1998-12-17	13.08	
1998-09-09	10.73	
1998-09-01	12.82	
1998-08-28	10.42	
1998-08-26	9.24	
1998-08-25	8.73	
1998-08-20	13.07	
1998-08-06	9.39	
1998-07-14	8.95	
1998-06-10	8.87	
1998-04-01	8.17	
1998-03-11	7.97	
1998-02-10	10.52	
1998-01-07	11.27	
1997-12-11	10.38	
1997-11-19	19.90	
1997-11-05	15.56	
1997-10-24	9.02	
1997-10-02	22.62	
1997-09-18	23.25	
1997-09-11	21.29	
1997-09-05	18.24	
1997-09-02	17.21	
1997-08-29	15.54	
1997-08-28	15.21	
1997-08-27	14.79	
1997-08-26	14.66	
1997-08-19	14.90	
1997-08-12	14.48	
1997-08-08	14.37	
1997-08-01	14.54	
1997-07-31	14.60	
1997-07-30	15.21	
1997-07-25	15.25	
1997-07-22	16.50	
1996-11-21	10.73	
1996-10-22	11.25	
1996-09-19	20.92	
1996-08-15	17.57	
1996-08-09	15.25	
1996-07-11	15.23	
1996-06-11	12.17	
1996-05-23	11.57	
1996-05-18	10.08	
1996-05-09	10.68	
1996-04-15	10.21	

Ground-water levels, continued.

Date	Feet below Surface	Feet to Sealevel
1996-04-04	10.83	
1996-03-18	9.42	
1996-03-11	9.42	
1996-03-06	9.97	
1996-03-01	10.27	
1996-02-15	13.79	
1996-02-05	10.47	
1996-01-16	10.39	
1995-10-04	19.54	
1995-09-29	15.69	
1995-09-19	12.25	
1995-09-11	14.66	
1995-09-06	13.35	
1995-08-08	10.27	
1995-07-31	8.90	
1995-07-30	8.08	
1995-07-28	9.83	
1995-07-18	9.89	
1995-06-27	10.44	
1995-05-04	8.27	
1995-04-11	9.12	
1994-11-16	11.85	
1994-10-11	15.15	
1994-09-27	27.69	
1994-09-23	24.22	
1994-09-22	24.05	
1994-09-21	23.88	
1994-09-20	23.69	
1994-09-19	23.57	
1994-09-16	23.12	
1994-09-14	22.75	
1994-09-12	22.42	
1994-09-09	21.97	
1994-09-07	23.02	
1994-09-06	25.74	
1994-08-30	23.42	
1994-08-18	24.03	
1994-07-06	14.44	
1994-06-01	13.72	
1994-04-21	11.89	
1994-04-08	11.30	
1994-04-07	11.24	
1994-04-06	11.34	
1994-04-05	12.09	
1994-04-04	12.38	
1994-03-10	15.71	
1993-11-17	14.71	
1993-08-30	12.99	
1993-08-29	12.96	
1993-08-28	12.62	
1993-08-24	13.32	
1993-08-23	13.24	
1993-08-16	12.27	
1993-08-12	11.59	
1993-08-11	11.16	

Date	Feet below Surface	Feet to Sealevel
1996-04-04	10.83	
1996-03-18	9.42	
1996-03-11	9.42	
1996-03-06	9.97	
1996-03-01	10.27	
1996-02-15	13.79	
1996-02-05	10.47	
1996-01-16	10.39	
1995-10-04	19.54	
1995-09-29	15.69	
1995-09-19	12.25	
1995-09-11	14.66	
1995-09-06	13.35	
1995-08-08	10.27	
1995-07-31	8.90	
1995-07-30	8.08	
1995-07-28	9.83	
1995-07-18	9.89	
1995-06-27	10.44	
1995-05-04	8.27	
1995-04-11	9.12	
1994-11-16	11.85	
1994-10-11	15.15	
1994-09-27	27.69	
1994-09-23	24.22	
1994-09-22	24.05	
1994-09-21	23.88	
1994-09-20	23.69	
1994-09-19	23.57	
1994-09-16	23.12	
1994-09-14	22.75	
1994-09-12	22.42	
1994-09-09	21.97	
1994-09-07	23.02	
1994-09-06	25.74	
1994-08-30	23.42	
1994-08-18	24.03	
1994-07-06	14.44	
1994-06-01	13.72	
1994-04-21	11.89	
1994-04-08	11.30	
1994-04-07	11.24	
1994-04-06	11.34	
1994-04-05	12.09	
1994-04-04	12.38	
1994-03-10	15.71	
1993-11-17	14.71	
1993-08-30	12.99	
1993-08-29	12.96	
1993-08-28	12.62	
1993-08-24	13.32	
1993-08-23	13.24	
1993-08-16	12.27	
1993-08-12	11.59	
1993-08-11	11.16	

Ground-water levels, continued.

Date	Feet below Surface	Feet to Sealevel	Date	Feet below Surface	Feet to Sealevel
1993-08-10	11.03		1993-08-10	11.03	
1993-04-16	9.52		1993-04-16	9.52	

D35
SW
1/2 - 1 Mile
Lower

FED USGS **USGS40000139664**

Org. Identifier:	USGS-CA		
Formal name:	USGS California Water Science Center		
Monloc Identifier:	USGS-335943118042244		
Monloc name:	002S011W18L029S		
Monloc type:	Well		
Monloc desc:	PR-10,2IN PVC, WEST WELL ON BERM ,60FT		
Huc code:	18070106	Drainagearea value:	Not Reported
Drainagearea Units:	Not Reported	Contrib drainagearea:	Not Reported
Contrib drainagearea units:	Not Reported	Latitude:	33.9952905
Longitude:	-118.073679	Sourcemap scale:	24000
Horiz Acc measure:	1	Horiz Acc measure units:	seconds
Horiz Collection method:	Interpolated from map		
Horiz coord refsys:	NAD83	Vert measure val:	171.91
Vert measure units:	feet	Vertacc measure val:	.01
Vert accmeasure units:	feet		
Vertcollection method:	Level or other surveying method		
Vert coord refsys:	NGVD29	Countrycode:	US
Aquifername:	California Coastal Basin aquifers		
Formation type:	Not Reported		
Aquifer type:	Not Reported		
Construction date:	19930107	Welldepth:	60
Welldepth units:	ft	Wellholedepth:	63
Wellholedepth units:	ft		

Ground-water levels, Number of Measurements: 276

Date	Feet below Surface	Feet to Sealevel	Date	Feet below Surface	Feet to Sealevel
2000-09-12	15.20		2000-09-12	15.20	
2000-08-17	13.25		2000-08-17	13.25	
2000-08-15	12.88		2000-08-15	12.88	
2000-08-08	12.47		2000-08-08	12.47	
2000-08-04	11.21		2000-08-04	11.21	
2000-08-03	9.96		2000-08-03	9.96	
2000-08-02	12.82		2000-08-02	12.82	
2000-07-19	15.90		2000-07-19	15.90	
2000-07-12	13.87		2000-07-12	13.87	
2000-07-06	14.30		2000-07-06	14.30	
2000-06-29	11.26		2000-06-29	11.26	
2000-06-09	10.41		2000-06-09	10.41	
2000-05-23	8.94		2000-05-23	8.94	
2000-05-04	10.52		2000-05-04	10.52	
2000-03-28	10.90		2000-03-28	10.90	
2000-03-09	7.53		2000-03-09	7.53	
2000-02-17	8.62		2000-02-17	8.62	
2000-02-01	9.43		2000-02-01	9.43	
2000-01-06	11.65		2000-01-06	11.65	

Ground-water levels, continued.

Date	Feet below Surface	Feet to Sealevel
1999-12-14	15.01	
1999-12-10	19.30	
1999-12-02	38.59	
1999-11-23	41.64	
1999-11-04	39.65	
1999-10-12	36.75	
1999-09-23	34.18	
1999-09-09	31.80	
1999-08-31	30.07	
1999-08-19	27.37	
1999-08-12	24.46	
1999-08-10	23.94	
1999-08-04	22.42	
1999-08-01	22.16	
1999-07-08	14.58	
1999-06-30	11.96	
1998-12-17	13.38	
1998-09-09	11.50	
1998-09-01	13.60	
1998-08-28	11.27	
1998-08-26	10.13	
1998-08-25	9.62	
1998-08-20	13.31	
1998-08-06	9.79	
1998-07-14	9.40	
1998-06-10	9.40	
1998-04-01	8.47	
1998-03-11	8.27	
1998-02-10	10.78	
1997-12-11	10.92	
1997-11-19	20.27	
1997-11-05	15.93	
1997-10-24	9.66	
1997-10-02	22.87	
1997-09-18	23.45	
1997-09-11	21.53	
1997-09-05	18.96	
1997-09-02	17.90	
1997-08-29	16.31	
1997-08-28	15.97	
1997-08-27	15.60	
1997-08-26	15.97	
1997-08-19	15.84	
1997-08-12	15.44	
1997-08-08	15.32	
1997-08-01	15.48	
1997-07-31	15.53	
1997-07-30	15.77	
1997-07-25	15.97	
1997-07-22	16.77	
1996-11-21	11.08	
1996-10-22	11.75	
1996-09-19	21.33	
1996-08-15	17.79	
1996-08-09	15.46	

Date	Feet below Surface	Feet to Sealevel
1999-12-14	15.01	
1999-12-10	19.30	
1999-12-02	38.59	
1999-11-23	41.64	
1999-11-04	39.65	
1999-10-12	36.75	
1999-09-23	34.18	
1999-09-09	31.80	
1999-08-31	30.07	
1999-08-19	27.37	
1999-08-12	24.46	
1999-08-10	23.94	
1999-08-04	22.42	
1999-08-01	22.16	
1999-07-08	14.58	
1999-06-30	11.96	
1998-12-17	13.38	
1998-09-09	11.50	
1998-09-01	13.60	
1998-08-28	11.27	
1998-08-26	10.13	
1998-08-25	9.62	
1998-08-20	13.31	
1998-08-06	9.79	
1998-07-14	9.40	
1998-06-10	9.40	
1998-04-01	8.47	
1998-03-11	8.27	
1998-02-10	10.78	
1997-12-11	10.92	
1997-11-19	20.27	
1997-11-05	15.93	
1997-10-24	9.66	
1997-10-02	22.87	
1997-09-18	23.45	
1997-09-11	21.53	
1997-09-05	18.96	
1997-09-02	17.90	
1997-08-29	16.31	
1997-08-28	15.97	
1997-08-27	15.60	
1997-08-26	15.97	
1997-08-19	15.84	
1997-08-12	15.44	
1997-08-08	15.32	
1997-08-01	15.48	
1997-07-31	15.53	
1997-07-30	15.77	
1997-07-25	15.97	
1997-07-22	16.77	
1996-11-21	11.08	
1996-10-22	11.75	
1996-09-19	21.33	
1996-08-15	17.79	
1996-08-09	15.46	

Ground-water levels, continued.

Date	Feet below Surface	Feet to Sealevel
1996-07-11	15.43	
1996-06-11	12.47	
1996-05-23	11.80	
1996-05-18	10.52	
1996-05-09	10.93	
1996-04-15	10.46	
1996-04-04	11.09	
1996-03-18	9.68	
1996-03-11	9.66	
1996-03-06	10.21	
1996-03-01	10.51	
1996-02-15	14.04	
1996-02-05	10.75	
1996-01-16	10.69	
1995-10-04	19.88	
1995-09-29	16.81	
1995-09-19	13.55	
1995-09-11	14.92	
1995-09-06	13.67	
1995-08-08	10.50	
1995-07-31	9.51	
1995-07-30	9.16	
1995-07-28	10.12	
1995-07-18	10.54	
1995-06-27	10.86	
1995-05-04	8.52	
1995-04-11	9.49	
1994-11-16	12.32	
1994-10-11	15.69	
1994-09-27	28.07	
1994-09-23	25.85	
1994-09-22	25.70	
1994-09-21	25.56	
1994-09-20	25.43	
1994-09-19	25.34	
1994-09-16	24.97	
1994-09-14	24.71	
1994-09-12	24.49	
1994-09-09	24.25	
1994-09-07	24.87	
1994-09-06	25.94	
1994-08-30	23.69	
1994-08-18	24.19	
1994-07-06	13.73	
1994-06-01	13.98	
1994-04-21	12.20	
1994-04-08	12.18	
1994-04-07	12.10	
1994-04-06	12.15	
1994-04-05	12.57	
1994-04-04	12.57	
1994-03-10	15.98	
1993-11-17	15.12	
1993-08-30	13.37	
1993-08-29	13.36	

Date	Feet below Surface	Feet to Sealevel
1996-07-11	15.43	
1996-06-11	12.47	
1996-05-23	11.80	
1996-05-18	10.52	
1996-05-09	10.93	
1996-04-15	10.46	
1996-04-04	11.09	
1996-03-18	9.68	
1996-03-11	9.66	
1996-03-06	10.21	
1996-03-01	10.51	
1996-02-15	14.04	
1996-02-05	10.75	
1996-01-16	10.69	
1995-10-04	19.88	
1995-09-29	16.81	
1995-09-19	13.55	
1995-09-11	14.92	
1995-09-06	13.67	
1995-08-08	10.50	
1995-07-31	9.51	
1995-07-30	9.16	
1995-07-28	10.12	
1995-07-18	10.54	
1995-06-27	10.86	
1995-05-04	8.52	
1995-04-11	9.49	
1994-11-16	12.32	
1994-10-11	15.69	
1994-09-27	28.07	
1994-09-23	25.85	
1994-09-22	25.70	
1994-09-21	25.56	
1994-09-20	25.43	
1994-09-19	25.34	
1994-09-16	24.97	
1994-09-14	24.71	
1994-09-12	24.49	
1994-09-09	24.25	
1994-09-07	24.87	
1994-09-06	25.94	
1994-08-30	23.69	
1994-08-18	24.19	
1994-07-06	13.73	
1994-06-01	13.98	
1994-04-21	12.20	
1994-04-08	12.18	
1994-04-07	12.10	
1994-04-06	12.15	
1994-04-05	12.57	
1994-04-04	12.57	
1994-03-10	15.98	
1993-11-17	15.12	
1993-08-30	13.37	
1993-08-29	13.36	

Ground-water levels, continued.

Date	Feet below Surface	Feet to Sealevel	Date	Feet below Surface	Feet to Sealevel
1993-08-28	13.29		1993-08-28	13.29	
1993-08-24	13.65		1993-08-24	13.65	
1993-08-23	13.56		1993-08-23	13.56	
1993-08-16	12.59		1993-08-16	12.59	
1993-08-13	11.94		1993-08-13	11.94	
1993-08-12	11.76		1993-08-12	11.76	
1993-08-11	11.49		1993-08-11	11.49	
1993-08-10	10.59		1993-08-10	10.59	
1993-04-16	9.85		1993-04-16	9.85	

D36
SW
1/2 - 1 Mile
Lower

FED USGS **USGS40000139667**

Org. Identifier:	USGS-CA		
Formal name:	USGS California Water Science Center		
Monloc Identifier:	USGS-335943118042249		
Monloc name:	002S011W18L032S		
Monloc type:	Well		
Monloc desc:	WP-2 10 FT GALV WELL POINT		
Huc code:	18070106	Drainagearea value:	Not Reported
Drainagearea Units:	Not Reported	Contrib drainagearea:	Not Reported
Contrib drainagearea units:	Not Reported	Latitude:	33.9952905
Longitude:	-118.073679	Sourcemap scale:	24000
Horiz Acc measure:	1	Horiz Acc measure units:	seconds
Horiz Collection method:	Interpolated from map		
Horiz coord refsys:	NAD83	Vert measure val:	161.43
Vert measure units:	feet	Vertacc measure val:	.1
Vert accmeasure units:	feet		
Vertcollection method:	Level or other surveying method		
Vert coord refsys:	NGVD29	Countrycode:	US
Aquifername:	California Coastal Basin aquifers		
Formation type:	Not Reported		
Aquifer type:	Not Reported		
Construction date:	19940818	Welldepth:	12.25
Welldepth units:	ft	Wellholedepth:	Not Reported
Wellholedepth units:	Not Reported		

Ground-water levels, Number of Measurements: 48

Date	Feet below Surface	Feet to Sealevel	Date	Feet below Surface	Feet to Sealevel
1998-09-09	0.95		1998-09-09	0.95	
1998-09-01	2.00		1998-09-01	2.00	
1998-08-28	-0.30		1998-08-28	-0.30	
1998-08-26	-1.46		1998-08-26	-1.46	
1998-08-25	-1.93		1998-08-25	-1.93	
1997-09-02	6.63		1997-09-02	6.63	
1997-08-29	4.84		1997-08-29	4.84	
1997-08-28	4.49		1997-08-28	4.49	
1997-08-27	4.03		1997-08-27	4.03	
1997-07-31	3.65		1997-07-31	3.65	
1996-07-11	4.95		1996-07-11	4.95	
1996-01-16	0.21		1996-01-16	0.21	

Ground-water levels, continued.

Date	Feet below Surface	Feet to Sealevel	Date	Feet below Surface	Feet to Sealevel
1995-10-04	9.25		1995-10-04	9.25	
1995-09-29	4.70		1995-09-29	4.70	
1995-09-19	1.10		1995-09-19	1.10	
1995-08-08	0.18		1995-08-08	0.18	
1995-07-31	-1.54		1995-07-31	-1.54	
1995-07-30	-2.88		1995-07-30	-2.88	
1995-07-28	-0.24		1995-07-28	-0.24	
1995-07-18	0.08		1995-07-18	0.08	
1995-06-27	0.13		1995-06-27	0.13	
1995-05-04	-1.88		1995-05-04	-1.88	
1995-04-11	-1.14		1995-04-11	-1.14	
1994-11-16	1.69		1994-11-16	1.69	

D37
SW
1/2 - 1 Mile
Lower

FED USGS **USGS40000139666**

Org. Identifier:	USGS-CA		
Formal name:	USGS California Water Science Center		
Monloc Identifier:	USGS-335943118042248		
Monloc name:	002S011W18L031S		
Monloc type:	Well		
Monloc desc:	WP-1 5 FT GALV WELL POINT		
Huc code:	18070106	Drainagearea value:	Not Reported
Drainagearea Units:	Not Reported	Contrib drainagearea:	Not Reported
Contrib drainagearea units:	Not Reported	Latitude:	33.9952905
Longitude:	-118.073679	Sourcemap scale:	24000
Horiz Acc measure:	1	Horiz Acc measure units:	seconds
Horiz Collection method:	Interpolated from map		
Horiz coord refsys:	NAD83	Vert measure val:	161.88
Vert measure units:	feet	Vertacc measure val:	.1
Vert accmeasure units:	feet		
Vertcollection method:	Level or other surveying method		
Vert coord refsys:	NGVD29	Countrycode:	US
Aquifername:	California Coastal Basin aquifers		
Formation type:	Not Reported		
Aquifer type:	Not Reported		
Construction date:	19940818	Welldepth:	7.13
Welldepth units:	ft	Wellholedepth:	Not Reported
Wellholedepth units:	Not Reported		

Ground-water levels, Number of Measurements: 46

Date	Feet below Surface	Feet to Sealevel	Date	Feet below Surface	Feet to Sealevel
1998-09-09	1.21		1998-09-09	1.21	
1998-09-01	1.92		1998-09-01	1.92	
1998-08-28	-0.36		1998-08-28	-0.36	
1998-08-26	-1.52		1998-08-26	-1.52	
1998-08-25	1.14		1998-08-25	1.14	

1997-09-02
Note: The site was dry (no water level recorded).
1997-09-02
Note: The site was dry (no water level recorded).

Ground-water levels, continued.

Date	Feet below Surface	Feet to Sealevel
1997-08-29	4.49	
1997-08-28	4.29	
1997-08-27	3.51	
1997-07-31	3.87	
1996-07-11	5.00	
1996-01-16	0.25	
1995-10-04		
Note: The site was dry (no water level recorded).		
1995-10-04		
Note: The site was dry (no water level recorded).		
1995-09-19	1.03	
1995-08-08	0.24	
1995-07-31	-1.52	
1995-07-30	-2.96	
1995-07-28	-0.19	
1995-07-18	0.15	
1995-06-27	0.17	
1995-05-04	-1.84	
1995-04-11	-1.10	
1994-11-16	1.71	

Date	Feet below Surface	Feet to Sealevel
1997-08-29	4.49	
1997-08-28	4.29	
1997-08-27	3.51	
1997-07-31	3.87	
1996-07-11	5.00	
1996-01-16	0.25	
1995-09-19	1.03	
1995-08-08	0.24	
1995-07-31	-1.52	
1995-07-30	-2.96	
1995-07-28	-0.19	
1995-07-18	0.15	
1995-06-27	0.17	
1995-05-04	-1.84	
1995-04-11	-1.10	
1994-11-16	1.71	

D38
SW
1/2 - 1 Mile
Lower

FED USGS **USGS40000139661**

Org. Identifier:	USGS-CA		
Formal name:	USGS California Water Science Center		
Monloc Identifier:	USGS-335943118042241		
Monloc name:	RADIO FREQUENCY ATTENUAT		
Monloc type:	Well: Test hole not completed as a well		
Monloc desc:	PR-7 PVC RADIO FREQ. ATTENUAT. TUBE 40’ BL PND BTM		
Huc code:	18070106	Drainagearea value:	Not Reported
Drainagearea Units:	Not Reported	Contrib drainagearea:	Not Reported
Contrib drainagearea units:	Not Reported	Latitude:	33.9952905
Longitude:	-118.073679	Sourcemap scale:	24000
Horiz Acc measure:	1	Horiz Acc measure units:	seconds
Horiz Collection method:	Interpolated from map		
Horiz coord refsys:	NAD83	Vert measure val:	Not Reported
Vert measure units:	Not Reported	Vertacc measure val:	Not Reported
Vert accmeasure units:	Not Reported		
Vertcollection method:	Not Reported		
Vert coord refsys:	Not Reported	Countrycode:	US
Aquifername:	California Coastal Basin aquifers		
Formation type:	Not Reported		
Aquifer type:	Not Reported		
Construction date:	19921214	Welldepth:	Not Reported
Welldepth units:	Not Reported	Wellholedepth:	Not Reported
Wellholedepth units:	Not Reported		

Ground-water levels, Number of Measurements: 0

Map ID
Direction
Distance
Elevation | Database | EDR ID Number

D39
SW
1/2 - 1 Mile
Lower

FED USGS **USGS40000139660**

Org. Identifier:	USGS-CA		
Formal name:	USGS California Water Science Center		
Monloc Identifier:	USGS-335943118042240		
Monloc name:	5FT SOIL GAS TUBE, PICO		
Monloc type:	Well: Test hole not completed as a well		
Monloc desc:	PR-6 COPPER SOIL GAS TUBE, 5FT BL POND BOTTOM		
Huc code:	18070106	Drainagearea value:	Not Reported
Drainagearea Units:	Not Reported	Contrib drainagearea:	Not Reported
Contrib drainagearea units:	Not Reported	Latitude:	33.9952905
Longitude:	-118.073679	Sourcemap scale:	24000
Horiz Acc measure:	1	Horiz Acc measure units:	seconds
Horiz Collection method:	Interpolated from map		
Horiz coord refsys:	NAD83	Vert measure val:	Not Reported
Vert measure units:	Not Reported	Vertacc measure val:	Not Reported
Vert accmeasure units:	Not Reported		
Vertcollection method:	Not Reported		
Vert coord refsys:	Not Reported	Countrycode:	US
Aquifername:	California Coastal Basin aquifers		
Formation type:	Not Reported		
Aquifer type:	Not Reported		
Construction date:	19921214	Welldepth:	Not Reported
Welldepth units:	Not Reported	Wellholedepth:	Not Reported
Wellholedepth units:	Not Reported		

Ground-water levels, Number of Measurements: 0

D40
SW
1/2 - 1 Mile
Lower

FED USGS **USGS40000139663**

Org. Identifier:	USGS-CA		
Formal name:	USGS California Water Science Center		
Monloc Identifier:	USGS-335943118042243		
Monloc name:	002S011W18L028S		
Monloc type:	Well		
Monloc desc:	PR-9, 2IN PVC WELL, 25FT BLW POND BOTTOM		
Huc code:	18070106	Drainagearea value:	Not Reported
Drainagearea Units:	Not Reported	Contrib drainagearea:	Not Reported
Contrib drainagearea units:	Not Reported	Latitude:	33.9952905
Longitude:	-118.073679	Sourcemap scale:	24000
Horiz Acc measure:	1	Horiz Acc measure units:	seconds
Horiz Collection method:	Interpolated from map		
Horiz coord refsys:	NAD83	Vert measure val:	161.04
Vert measure units:	feet	Vertacc measure val:	.01
Vert accmeasure units:	feet		
Vertcollection method:	Level or other surveying method		
Vert coord refsys:	NGVD29	Countrycode:	US
Aquifername:	California Coastal Basin aquifers		
Formation type:	Not Reported		

Aquifer type:	Not Reported		
Construction date:	19921215	Welldepth:	25
Welldepth units:	ft	Wellholedepth:	38.5
Wellholedepth units:	ft		

Ground-water levels, Number of Measurements: 280

Date	Feet below Surface	Feet to Sealevel	Date	Feet below Surface	Feet to Sealevel
2000-09-12	3.81		2000-09-12	3.81	
2000-08-17	1.68		2000-08-17	1.68	
2000-08-15					
Note: An obstruction was encountered in the well above the water surface (no water level recorded).					
2000-08-15					
Note: An obstruction was encountered in the well above the water surface (no water level recorded).					
2000-08-10					
Note: An obstruction was encountered in the well above the water surface (no water level recorded).					
2000-08-10					
Note: An obstruction was encountered in the well above the water surface (no water level recorded).					
2000-08-08					
Note: An obstruction was encountered in the well above the water surface (no water level recorded).					
2000-08-08					
Note: An obstruction was encountered in the well above the water surface (no water level recorded).					
2000-08-04					
Note: An obstruction was encountered in the well above the water surface (no water level recorded).					
2000-08-04					
Note: An obstruction was encountered in the well above the water surface (no water level recorded).					
2000-08-03	-2.71		2000-08-03	-2.71	
2000-08-02	-2.75		2000-08-02	-2.75	
2000-07-19	4.45		2000-07-19	4.45	
2000-07-12	2.20		2000-07-12	2.20	
2000-07-06	2.88		2000-07-06	2.88	
2000-06-29	-0.23		2000-06-29	-0.23	
2000-06-09	-1.1		2000-06-09	-1.1	
2000-05-23	-2.37		2000-05-23	-2.37	
2000-05-04	-0.88		2000-05-04	-0.88	
2000-03-28	-0.56		2000-03-28	-0.56	
2000-03-09	-3.78		2000-03-09	-3.78	
2000-02-17	-2.67		2000-02-17	-2.67	
2000-02-01	-1.62		2000-02-01	-1.62	
2000-01-06	0.26		2000-01-06	0.26	
1999-12-14	3.00		1999-12-14	3.00	
1999-12-10	7.54		1999-12-10	7.54	
1999-12-02					
Note: The site was dry (no water level recorded).					
1999-12-02					
Note: The site was dry (no water level recorded).					
1999-11-23					
Note: The site was dry (no water level recorded).					
1999-11-23					
Note: The site was dry (no water level recorded).					
1999-11-04					
Note: The site was dry (no water level recorded).					
1999-11-04					
Note: The site was dry (no water level recorded).					
1999-10-12					
Note: The site was dry (no water level recorded).					
1999-10-12					
Note: The site was dry (no water level recorded).					

Ground-water levels, continued.

Date	Feet below Surface	Feet to Sealevel
1999-10-08	24.91	
1999-09-23	23.00	
1999-09-09	20.56	
1999-08-31	18.78	
1999-08-19	16.03	
1999-08-10	11.38	
1999-08-04	9.58	
1999-08-01	10.50	
1999-07-08	3.12	
1999-06-30	-0.38	
1998-12-17	2.04	
1998-09-09	0.07	
1998-09-01	1.41	
1998-08-28	-0.92	
1998-08-26	-2.09	
1998-08-25	-2.58	
1998-08-20	1.97	
1998-08-06	-1.58	
1998-07-14	-1.61	
1998-06-10	-2.03	
1998-04-01	-2.80	
1998-03-11	-2.91	
1998-02-10	-0.33	
1998-01-07	0.40	
1997-12-11	-0.33	
1997-11-19	8.77	
1997-11-05	4.45	
1997-10-24	-1.85	
1997-10-02	11.47	
1997-09-18	12.20	
1997-09-11	10.25	
1997-09-05	6.94	
1997-09-02	5.92	
1997-08-29	4.17	
1997-08-28	3.85	
1997-08-27	3.38	
1997-08-26	3.22	
1997-08-19	3.43	
1997-08-12	3.0	
1997-08-01	3.02	
1997-07-31	3.06	
1997-07-30	3.51	
1997-07-25	3.75	
1997-07-22	5.42	
1996-11-21	-0.23	
1996-10-22	0.27	
1996-09-19	11.14	
1996-08-15	6.54	
1996-08-09	4.17	
1996-07-11	4.16	
1996-06-11	1.20	
1996-05-23	0.54	
1996-05-18	-1.01	
1996-05-09	-0.16	
1996-04-15	-0.60	

Date	Feet below Surface	Feet to Sealevel
1999-10-08	24.91	
1999-09-23	23.00	
1999-09-09	20.56	
1999-08-31	18.78	
1999-08-19	16.03	
1999-08-10	11.38	
1999-08-04	9.58	
1999-08-01	10.50	
1999-07-08	3.12	
1999-06-30	-0.38	
1998-12-17	2.04	
1998-09-09	0.07	
1998-09-01	1.41	
1998-08-28	-0.92	
1998-08-26	-2.09	
1998-08-25	-2.58	
1998-08-20	1.97	
1998-08-06	-1.58	
1998-07-14	-1.61	
1998-06-10	-2.03	
1998-04-01	-2.80	
1998-03-11	-2.91	
1998-02-10	-0.33	
1998-01-07	0.40	
1997-12-11	-0.33	
1997-11-19	8.77	
1997-11-05	4.45	
1997-10-24	-1.85	
1997-10-02	11.47	
1997-09-18	12.20	
1997-09-11	10.25	
1997-09-05	6.94	
1997-09-02	5.92	
1997-08-29	4.17	
1997-08-28	3.85	
1997-08-27	3.38	
1997-08-26	3.22	
1997-08-19	3.43	
1997-08-12	3.0	
1997-08-01	3.02	
1997-07-31	3.06	
1997-07-30	3.51	
1997-07-25	3.75	
1997-07-22	5.42	
1996-11-21	-0.23	
1996-10-22	0.27	
1996-09-19	11.14	
1996-08-15	6.54	
1996-08-09	4.17	
1996-07-11	4.16	
1996-06-11	1.20	
1996-05-23	0.54	
1996-05-18	-1.01	
1996-05-09	-0.16	
1996-04-15	-0.60	

Ground-water levels, continued.

Date	Feet below Surface	Feet to Sealevel
1996-04-04	-0.02	
1996-03-18	-1.46	
1996-03-11	-1.45	
1996-03-06	-0.85	
1996-03-01	-0.61	
1996-02-15	2.83	
1996-02-05	-0.37	
1996-01-16	-0.58	
1995-10-04	8.48	
1995-09-29	4.61	
1995-09-19	0.61	
1995-09-11	3.60	
1995-09-06	2.30	
1995-08-08	-0.62	
1995-07-31	-3.44	
1995-07-30	-3.38	
1995-07-28	-1.03	
1995-07-18	-0.74	
1995-06-27	-0.67	
1995-05-04	-2.70	
1995-04-11	-1.91	
1994-11-16	0.90	
1994-10-11	4.02	
1994-09-27	16.61	
1994-09-23	12.03	
1994-09-22	11.88	
1994-09-21	11.68	
1994-09-20	11.48	
1994-09-19	11.30	
1994-09-16	10.87	
1994-09-14	10.44	
1994-09-12	10.07	
1994-09-09	9.31	
1994-09-07	9.86	
1994-09-06	14.67	
1994-08-30	12.40	
1994-08-18	13.01	
1994-07-06	2.41	
1994-06-01	2.30	
1994-04-21	0.95	
1994-04-08	-0.25	
1994-04-07	-0.27	
1994-04-06	-0.12	
1994-04-05	1.14	
1994-04-04	1.52	
1994-03-24	3.38	
1994-03-10	4.65	
1993-11-17	3.31	
1993-08-30	0.88	
1993-08-29	1.83	
1993-08-28	1.83	
1993-08-24	2.14	
1993-08-23	2.09	
1993-08-16	0.85	
1993-08-13	0.57	

Date	Feet below Surface	Feet to Sealevel
1996-04-04	-0.02	
1996-03-18	-1.46	
1996-03-11	-1.45	
1996-03-06	-0.85	
1996-03-01	-0.61	
1996-02-15	2.83	
1996-02-05	-0.37	
1996-01-16	-0.58	
1995-10-04	8.48	
1995-09-29	4.61	
1995-09-19	0.61	
1995-09-11	3.60	
1995-09-06	2.30	
1995-08-08	-0.62	
1995-07-31	-3.44	
1995-07-30	-3.38	
1995-07-28	-1.03	
1995-07-18	-0.74	
1995-06-27	-0.67	
1995-05-04	-2.70	
1995-04-11	-1.91	
1994-11-16	0.90	
1994-10-11	4.02	
1994-09-27	16.61	
1994-09-23	12.03	
1994-09-22	11.88	
1994-09-21	11.68	
1994-09-20	11.48	
1994-09-19	11.30	
1994-09-16	10.87	
1994-09-14	10.44	
1994-09-12	10.07	
1994-09-09	9.31	
1994-09-07	9.86	
1994-09-06	14.67	
1994-08-30	12.40	
1994-08-18	13.01	
1994-07-06	2.41	
1994-06-01	2.30	
1994-04-21	0.95	
1994-04-08	-0.25	
1994-04-07	-0.27	
1994-04-06	-0.12	
1994-04-05	1.14	
1994-04-04	1.52	
1994-03-24	3.38	
1994-03-10	4.65	
1993-11-17	3.31	
1993-08-30	0.88	
1993-08-29	1.83	
1993-08-28	1.83	
1993-08-24	2.14	
1993-08-23	2.09	
1993-08-16	0.85	
1993-08-13	0.57	

Ground-water levels, continued.

Date	Feet below Surface	Feet to Sealevel	Date	Feet below Surface	Feet to Sealevel
1993-08-12	0.24		1993-08-12	0.24	
1993-08-11	0.06		1993-08-11	0.06	
1993-08-10	-0.55		1993-08-10	-0.55	
1993-04-16	-1.57		1993-04-16	-1.57	

D41
SW **FED USGS** **USGS40000139662**
1/2 - 1 Mile
Lower

Org. Identifier:	USGS-CA		
Formal name:	USGS California Water Science Center		
Monloc Identifier:	USGS-335943118042242		
Monloc name:	002S011W18L027S		
Monloc type:	Well		
Monloc desc:	PR-8, 2 IN PVC WELL, 49FT BL POND BOTTOM		
Huc code:	18070106	Drainagearea value:	Not Reported
Drainagearea Units:	Not Reported	Contrib drainagearea:	Not Reported
Contrib drainagearea units:	Not Reported	Latitude:	33.9952905
Longitude:	-118.073679	Sourcemap scale:	24000
Horiz Acc measure:	1	Horiz Acc measure units:	seconds
Horiz Collection method:	Interpolated from map		
Horiz coord refsys:	NAD83	Vert measure val:	160.93
Vert measure units:	feet	Vertacc measure val:	.01
Vert accmeasure units:	feet		
Vertcollection method:	Level or other surveying method		
Vert coord refsys:	NGVD29	Countrycode:	US
Aquifername:	California Coastal Basin aquifers		
Formation type:	Not Reported		
Aquifer type:	Not Reported		
Construction date:	19921212	Welldepth:	49
Welldepth units:	ft	Wellholedepth:	65
Wellholedepth units:	ft		

Ground-water levels, Number of Measurements: 284

Date	Feet below Surface	Feet to Sealevel	Date	Feet below Surface	Feet to Sealevel
2000-09-12	3.88		2000-09-12	3.88	
2000-08-17	1.60		2000-08-17	1.60	
2000-08-15	1.22		2000-08-15	1.22	
2000-08-10	0.51		2000-08-10	0.51	
2000-08-08	0.83		2000-08-08	0.83	
2000-08-04	-0.4		2000-08-04	-0.4	
2000-08-03	-1.65		2000-08-03	-1.65	
2000-08-02	-1.63		2000-08-02	-1.63	
2000-07-19	4.44		2000-07-19	4.44	
2000-07-12	2.05		2000-07-12	2.05	
2000-07-06	2.90		2000-07-06	2.90	
2000-06-29	-0.06		2000-06-29	-0.06	
2000-06-09	-1.13		2000-06-09	-1.13	
2000-05-23	-2.35		2000-05-23	-2.35	
2000-05-04	-0.83		2000-05-04	-0.83	
2000-03-28	-0.76		2000-03-28	-0.76	
2000-03-09	-3.93		2000-03-09	-3.93	

Ground-water levels, continued.

Date	Feet below Surface	Feet to Sealevel
2000-02-17	-2.78	
2000-02-01	-1.62	
2000-01-06	0.12	
1999-12-14	3.11	
1999-12-10	7.20	
1999-12-02	27.00	
1999-11-23	30.43	
1999-11-04	28.48	
1999-10-12	25.52	
1999-10-08	24.94	
1999-09-23	22.98	
1999-09-09	20.56	
1999-08-31	18.79	
1999-08-19	16.07	
1999-08-12	12.86	
1999-08-10	12.38	
1999-08-04	10.84	
1999-08-01	10.54	
1999-07-08	3.08	
1999-06-30	0.31	
1998-12-17	2.07	
1998-09-09	-0.06	
1998-09-01	2.18	
1998-08-28	-0.20	
1998-08-26	-1.39	
1998-08-25	-1.93	
1998-08-20	1.85	
1998-08-06	-1.58	
1998-07-14	-1.96	
1998-06-10	-2.00	
1998-04-01	-2.81	
1998-03-11	-3.02	
1998-02-10	-0.55	
1998-01-07	0.38	
1997-12-11	-0.37	
1997-11-19	8.82	
1997-11-05	4.49	
1997-10-24	-1.70	
1997-10-02	11.36	
1997-09-18	12.18	
1997-09-11	10.25	
1997-09-05	7.49	
1997-09-02	6.45	
1997-08-29	4.78	
1997-08-28	4.44	
1997-08-27	4.01	
1997-08-26	3.86	
1997-08-19	4.22	
1997-08-12	3.85	
1997-08-08	3.72	
1997-08-01	3.89	
1997-07-31	3.95	
1997-07-30	4.19	
1997-07-25	4.43	
1997-07-22	5.38	

Date	Feet below Surface	Feet to Sealevel
2000-02-17	-2.78	
2000-02-01	-1.62	
2000-01-06	0.12	
1999-12-14	3.11	
1999-12-10	7.20	
1999-12-02	27.00	
1999-11-23	30.43	
1999-11-04	28.48	
1999-10-12	25.52	
1999-10-08	24.94	
1999-09-23	22.98	
1999-09-09	20.56	
1999-08-31	18.79	
1999-08-19	16.07	
1999-08-12	12.86	
1999-08-10	12.38	
1999-08-04	10.84	
1999-08-01	10.54	
1999-07-08	3.08	
1999-06-30	0.31	
1998-12-17	2.07	
1998-09-09	-0.06	
1998-09-01	2.18	
1998-08-28	-0.20	
1998-08-26	-1.39	
1998-08-25	-1.93	
1998-08-20	1.85	
1998-08-06	-1.58	
1998-07-14	-1.96	
1998-06-10	-2.00	
1998-04-01	-2.81	
1998-03-11	-3.02	
1998-02-10	-0.55	
1998-01-07	0.38	
1997-12-11	-0.37	
1997-11-19	8.82	
1997-11-05	4.49	
1997-10-24	-1.70	
1997-10-02	11.36	
1997-09-18	12.18	
1997-09-11	10.25	
1997-09-05	7.49	
1997-09-02	6.45	
1997-08-29	4.78	
1997-08-28	4.44	
1997-08-27	4.01	
1997-08-26	3.86	
1997-08-19	4.22	
1997-08-12	3.85	
1997-08-08	3.72	
1997-08-01	3.89	
1997-07-31	3.95	
1997-07-30	4.19	
1997-07-25	4.43	
1997-07-22	5.38	

Ground-water levels, continued.

Date	Feet below Surface	Feet to Sealevel
1997-04-10	2.04	
1996-11-21	-0.32	
1996-10-22	0.33	
1996-09-19	10.37	
1996-08-15	6.54	
1996-08-09	4.20	
1996-07-11	4.10	
1996-06-11	1.16	
1996-05-23	0.54	
1996-05-18	-0.75	
1996-05-09	-0.32	
1996-04-15	-0.67	
1996-04-04	-0.17	
1996-03-18	-1.53	
1996-03-11	-1.56	
1996-03-06	-0.93	
1996-03-01	-0.66	
1996-02-15	2.82	
1996-02-05	-0.47	
1996-01-16	-0.64	
1995-10-04	8.53	
1995-09-29	5.12	
1995-09-19	1.77	
1995-09-11	3.55	
1995-09-08	2.30	
1995-08-08	-0.66	
1995-07-31	-1.81	
1995-07-30	-2.31	
1995-07-28	-1.04	
1995-07-18	-0.73	
1995-06-27	-0.74	
1995-05-04	-2.81	
1995-04-11	-1.87	
1994-10-11	3.75	
1994-09-27	16.80	
1994-09-23	14.03	
1994-09-22	13.89	
1994-09-21	13.75	
1994-09-20	13.31	
1994-09-19	13.22	
1994-09-16	13.12	
Note: Foreign substance was present on the surface of the water.		
1994-09-16	13.12	
Note: Foreign substance was present on the surface of the water.		
1994-09-14	12.87	
1994-09-12	12.65	
1994-09-09	12.39	
1994-09-07	13.12	
1994-09-06	14.69	
1994-08-30	12.47	
1994-08-18	13.00	
1994-07-06	2.41	
1994-06-01	2.28	
1994-04-21	1.07	
1994-04-08	0.67	

Date	Feet below Surface	Feet to Sealevel
1997-04-10	2.04	
1996-11-21	-0.32	
1996-10-22	0.33	
1996-09-19	10.37	
1996-08-15	6.54	
1996-08-09	4.20	
1996-07-11	4.10	
1996-06-11	1.16	
1996-05-23	0.54	
1996-05-18	-0.75	
1996-05-09	-0.32	
1996-04-15	-0.67	
1996-04-04	-0.17	
1996-03-18	-1.53	
1996-03-11	-1.56	
1996-03-06	-0.93	
1996-03-01	-0.66	
1996-02-15	2.82	
1996-02-05	-0.47	
1996-01-16	-0.64	
1995-10-04	8.53	
1995-09-29	5.12	
1995-09-19	1.77	
1995-09-11	3.55	
1995-09-08	2.30	
1995-08-08	-0.66	
1995-07-31	-1.81	
1995-07-30	-2.31	
1995-07-28	-1.04	
1995-07-18	-0.73	
1995-06-27	-0.74	
1995-05-04	-2.81	
1995-04-11	-1.87	
1994-10-11	3.75	
1994-09-27	16.80	
1994-09-23	14.03	
1994-09-22	13.89	
1994-09-21	13.75	
1994-09-20	13.31	
1994-09-19	13.22	
1994-09-14	12.87	
1994-09-12	12.65	
1994-09-09	12.39	
1994-09-07	13.12	
1994-09-06	14.69	
1994-08-30	12.47	
1994-08-18	13.00	
1994-07-06	2.41	
1994-06-01	2.28	
1994-04-21	1.07	
1994-04-08	0.67	

Ground-water levels, continued.

Date	Feet below Surface	Feet to Sealevel
1994-04-07	0.64	
1994-04-06	0.74	
1994-04-05	1.47	
1994-04-04	1.45	
1994-03-24	3.22	
1994-03-10	4.57	
1993-11-17	3.43	
1993-08-30	1.86	
1993-08-29	1.87	
1993-08-28	1.78	
1993-08-24	2.46	
1993-08-23	2.11	
1993-08-16	0.90	
1993-08-13	0.66	
1993-08-12	0.47	
1993-08-11	0.15	
1993-08-10	-0.58	
1993-04-16	-1.58	

Date	Feet below Surface	Feet to Sealevel
1994-04-07	0.64	
1994-04-06	0.74	
1994-04-05	1.47	
1994-04-04	1.45	
1994-03-24	3.22	
1994-03-10	4.57	
1993-11-17	3.43	
1993-08-30	1.86	
1993-08-29	1.87	
1993-08-28	1.78	
1993-08-24	2.46	
1993-08-23	2.11	
1993-08-16	0.90	
1993-08-13	0.66	
1993-08-12	0.47	
1993-08-11	0.15	
1993-08-10	-0.58	
1993-04-16	-1.58	

D42
SW
1/2 - 1 Mile
Lower

FED USGS **USGS40000139631**

Org. Identifier:	USGS-CA		
Formal name:	USGS California Water Science Center		
Monloc Identifier:	USGS-335943118042211		
Monloc name:	002S011W18L014S G INTRVL		
Monloc type:	Well: Test hole not completed as a well		
Monloc desc:	PR-2 MULTI-LEVEL TEFLON SAMPLER 14' BL POND BOTTOM		
Huc code:	18070106	Drainagearea value:	Not Reported
Drainagearea Units:	Not Reported	Contrib drainagearea:	Not Reported
Contrib drainagearea units:	Not Reported	Latitude:	33.9952905
Longitude:	-118.073679	Sourcemap scale:	24000
Horiz Acc measure:	1	Horiz Acc measure units:	seconds
Horiz Collection method:	Interpolated from map		
Horiz coord refsys:	NAD83	Vert measure val:	Not Reported
Vert measure units:	Not Reported	Vertacc measure val:	Not Reported
Vert accmeasure units:	Not Reported		
Vertcollection method:	Not Reported		
Vert coord refsys:	Not Reported	Countrycode:	US
Aquifername:	California Coastal Basin aquifers		
Formation type:	Not Reported		
Aquifer type:	Not Reported		
Construction date:	19921212	Welldepth:	Not Reported
Welldepth units:	Not Reported	Wellholedepth:	Not Reported
Wellholedepth units:	Not Reported		

Ground-water levels, Number of Measurements: 0

D43
SW
1/2 - 1 Mile
Lower

FED USGS **USGS40000139630**

Org. Identifier:	USGS-CA		
Formal name:	USGS California Water Science Center		
Monloc Identifier:	USGS-335943118042210		
Monloc name:	002S011W18L014S F INTRVL		
Monloc type:	Well: Test hole not completed as a well		
Monloc desc:	PR-2 MULTI-LEVEL TEFLON SAMPLER 15' BL POND BOTTOM		
Huc code:	18070106	Drainagearea value:	Not Reported
Drainagearea Units:	Not Reported	Contrib drainagearea:	Not Reported
Contrib drainagearea units:	Not Reported	Latitude:	33.9952905
Longitude:	-118.073679	Sourcemap scale:	24000
Horiz Acc measure:	1	Horiz Acc measure units:	seconds
Horiz Collection method:	Interpolated from map		
Horiz coord refsys:	NAD83	Vert measure val:	Not Reported
Vert measure units:	Not Reported	Vertacc measure val:	Not Reported
Vert accmeasure units:	Not Reported		
Vertcollection method:	Not Reported		
Vert coord refsys:	Not Reported	Countrycode:	US
Aquifername:	California Coastal Basin aquifers		
Formation type:	Not Reported		
Aquifer type:	Not Reported		
Construction date:	19921212	Welldepth:	Not Reported
Welldepth units:	Not Reported	Wellholedepth:	Not Reported
Wellholedepth units:	Not Reported		

Ground-water levels, Number of Measurements: 0

D44
SW
1/2 - 1 Mile
Lower

FED USGS **USGS40000139629**

Org. Identifier:	USGS-CA		
Formal name:	USGS California Water Science Center		
Monloc Identifier:	USGS-335943118042209		
Monloc name:	002S011W18L014S E INTRVL		
Monloc type:	Well: Test hole not completed as a well		
Monloc desc:	PR-2 MULTI-LEVEL TEFLON SAMPLER 16' BL POND BOTTOM		
Huc code:	18070106	Drainagearea value:	Not Reported
Drainagearea Units:	Not Reported	Contrib drainagearea:	Not Reported
Contrib drainagearea units:	Not Reported	Latitude:	33.9952905
Longitude:	-118.073679	Sourcemap scale:	24000
Horiz Acc measure:	1	Horiz Acc measure units:	seconds
Horiz Collection method:	Interpolated from map		
Horiz coord refsys:	NAD83	Vert measure val:	Not Reported
Vert measure units:	Not Reported	Vertacc measure val:	Not Reported
Vert accmeasure units:	Not Reported		
Vertcollection method:	Not Reported		
Vert coord refsys:	Not Reported	Countrycode:	US
Aquifername:	California Coastal Basin aquifers		
Formation type:	Not Reported		
Aquifer type:	Not Reported		
Construction date:	19921212	Welldepth:	Not Reported
Welldepth units:	Not Reported	Wellholedepth:	Not Reported
Wellholedepth units:	Not Reported		

Ground-water levels, Number of Measurements: 0

Map ID
Direction
Distance
Elevation | Database | EDR ID Number

D45
SW
1/2 - 1 Mile
Lower

FED USGS **USGS40000139632**

Org. Identifier:	USGS-CA		
Formal name:	USGS California Water Science Center		
Monloc Identifier:	USGS-335943118042212		
Monloc name:	002S011W18L014S H INTRVL		
Monloc type:	Well: Test hole not completed as a well		
Monloc desc:	PR-2 MULTI-LEVEL TEFLON SAMPLER 13' BL POND BOTTOM		
Huc code:	18070106	Drainagearea value:	Not Reported
Drainagearea Units:	Not Reported	Contrib drainagearea:	Not Reported
Contrib drainagearea units:	Not Reported	Latitude:	33.9952905
Longitude:	-118.073679	Sourcemap scale:	24000
Horiz Acc measure:	1	Horiz Acc measure units:	seconds
Horiz Collection method:	Interpolated from map		
Horiz coord refsys:	NAD83	Vert measure val:	Not Reported
Vert measure units:	Not Reported	Vertacc measure val:	Not Reported
Vert accmeasure units:	Not Reported		
Vertcollection method:	Not Reported		
Vert coord refsys:	Not Reported	Countrycode:	US
Aquifername:	California Coastal Basin aquifers		
Formation type:	Not Reported		
Aquifer type:	Not Reported		
Construction date:	19921212	Welldepth:	Not Reported
Welldepth units:	Not Reported	Wellholedepth:	Not Reported
Wellholedepth units:	Not Reported		

Ground-water levels, Number of Measurements: 0

D46
SW
1/2 - 1 Mile
Lower

FED USGS **USGS40000139635**

Org. Identifier:	USGS-CA		
Formal name:	USGS California Water Science Center		
Monloc Identifier:	USGS-335943118042215		
Monloc name:	002S011W18L014S K INTRVL		
Monloc type:	Well: Test hole not completed as a well		
Monloc desc:	PR-2 MULTI-LEVEL TEFLON SAMPLER 10' BL POND BOTTOM		
Huc code:	18070106	Drainagearea value:	Not Reported
Drainagearea Units:	Not Reported	Contrib drainagearea:	Not Reported
Contrib drainagearea units:	Not Reported	Latitude:	33.9952905
Longitude:	-118.073679	Sourcemap scale:	24000
Horiz Acc measure:	1	Horiz Acc measure units:	seconds
Horiz Collection method:	Interpolated from map		
Horiz coord refsys:	NAD83	Vert measure val:	Not Reported
Vert measure units:	Not Reported	Vertacc measure val:	Not Reported
Vert accmeasure units:	Not Reported		
Vertcollection method:	Not Reported		
Vert coord refsys:	Not Reported	Countrycode:	US
Aquifername:	California Coastal Basin aquifers		
Formation type:	Not Reported		

Aquifer type:	Not Reported		
Construction date:	19921212	Welldepth:	Not Reported
Welldepth units:	Not Reported	Wellholedepth:	Not Reported
Wellholedepth units:	Not Reported		

Ground-water levels, Number of Measurements: 0

D47
SW **FED USGS** **USGS40000139634**
1/2 - 1 Mile
Lower

Org. Identifier:	USGS-CA		
Formal name:	USGS California Water Science Center		
Monloc Identifier:	USGS-335943118042214		
Monloc name:	002S011W18L014S J INTRVL		
Monloc type:	Well: Test hole not completed as a well		
Monloc desc:	PR-2 MULTI-LEVEL TEFLON SAMPLER 11' BL POND BOTTOM		
Huc code:	18070106	Drainagearea value:	Not Reported
Drainagearea Units:	Not Reported	Contrib drainagearea:	Not Reported
Contrib drainagearea units:	Not Reported	Latitude:	33.9952905
Longitude:	-118.073679	Sourcemap scale:	24000
Horiz Acc measure:	1	Horiz Acc measure units:	seconds
Horiz Collection method:	Interpolated from map		
Horiz coord refsys:	NAD83	Vert measure val:	Not Reported
Vert measure units:	Not Reported	Vertacc measure val:	Not Reported
Vert accmeasure units:	Not Reported		
Vertcollection method:	Not Reported		
Vert coord refsys:	Not Reported	Countrycode:	US
Aquifername:	California Coastal Basin aquifers		
Formation type:	Not Reported		
Aquifer type:	Not Reported		
Construction date:	19921212	Welldepth:	Not Reported
Welldepth units:	Not Reported	Wellholedepth:	Not Reported
Wellholedepth units:	Not Reported		

Ground-water levels, Number of Measurements: 0

D48
SW **FED USGS** **USGS40000139633**
1/2 - 1 Mile
Lower

Org. Identifier:	USGS-CA		
Formal name:	USGS California Water Science Center		
Monloc Identifier:	USGS-335943118042213		
Monloc name:	002S011W18L014S I INTRVL		
Monloc type:	Well: Test hole not completed as a well		
Monloc desc:	PR-2 MULTI-LEVEL TEFLON SAMPLER 12' BL POND BOTTOM		
Huc code:	18070106	Drainagearea value:	Not Reported
Drainagearea Units:	Not Reported	Contrib drainagearea:	Not Reported
Contrib drainagearea units:	Not Reported	Latitude:	33.9952905
Longitude:	-118.073679	Sourcemap scale:	24000
Horiz Acc measure:	1	Horiz Acc measure units:	seconds
Horiz Collection method:	Interpolated from map		
Horiz coord refsys:	NAD83	Vert measure val:	Not Reported
Vert measure units:	Not Reported	Vertacc measure val:	Not Reported
Vert accmeasure units:	Not Reported		
Vertcollection method:	Not Reported		
Vert coord refsys:	Not Reported	Countrycode:	US
Aquifername:	California Coastal Basin aquifers		
Formation type:	Not Reported		

Aquifer type:	Not Reported		
Construction date:	19921212	Welldepth:	Not Reported
Welldepth units:	Not Reported	Wellholedepth:	Not Reported
Wellholedepth units:	Not Reported		

Ground-water levels, Number of Measurements: 0

D49
SW **FED USGS** **USGS40000139628**
1/2 - 1 Mile
Lower

Org. Identifier:	USGS-CA		
Formal name:	USGS California Water Science Center		
Monloc Identifier:	USGS-335943118042208		
Monloc name:	002S011W18L014S D INTRVL		
Monloc type:	Well: Test hole not completed as a well		
Monloc desc:	PR-2 MULTI-LEVEL TEFLON SAMPLER,17' BL POND BOTTOM		
Huc code:	18070106	Drainagearea value:	Not Reported
Drainagearea Units:	Not Reported	Contrib drainagearea:	Not Reported
Contrib drainagearea units:	Not Reported	Latitude:	33.9952905
Longitude:	-118.073679	Sourcemap scale:	24000
Horiz Acc measure:	1	Horiz Acc measure units:	seconds
Horiz Collection method:	Interpolated from map		
Horiz coord refsys:	NAD83	Vert measure val:	Not Reported
Vert measure units:	Not Reported	Vertacc measure val:	Not Reported
Vert accmeasure units:	Not Reported		
Vertcollection method:	Not Reported		
Vert coord refsys:	Not Reported	Countrycode:	US
Aquifername:	California Coastal Basin aquifers		
Formation type:	Not Reported		
Aquifer type:	Not Reported		
Construction date:	19921212	Welldepth:	Not Reported
Welldepth units:	Not Reported	Wellholedepth:	Not Reported
Wellholedepth units:	Not Reported		

Ground-water levels, Number of Measurements: 0

D50
SW **FED USGS** **USGS40000139623**
1/2 - 1 Mile
Lower

Org. Identifier:	USGS-CA		
Formal name:	USGS California Water Science Center		
Monloc Identifier:	USGS-335943118042203		
Monloc name:	002S011W18L012SLYS		
Monloc type:	Well: Test hole not completed as a well		
Monloc desc:	PR-1 CERAMIC CUP LYSIMETER, 13.5 FT BL POND BOTTOM		
Huc code:	18070106	Drainagearea value:	Not Reported
Drainagearea Units:	Not Reported	Contrib drainagearea:	Not Reported
Contrib drainagearea units:	Not Reported	Latitude:	33.9952905
Longitude:	-118.073679	Sourcemap scale:	24000
Horiz Acc measure:	1	Horiz Acc measure units:	seconds
Horiz Collection method:	Interpolated from map		
Horiz coord refsys:	NAD83	Vert measure val:	Not Reported
Vert measure units:	Not Reported	Vertacc measure val:	Not Reported
Vert accmeasure units:	Not Reported		
Vertcollection method:	Not Reported		
Vert coord refsys:	Not Reported	Countrycode:	US
Aquifername:	California Coastal Basin aquifers		
Formation type:	Not Reported		

Aquifer type:	Not Reported		
Construction date:	Not Reported	Welldepth:	Not Reported
Welldepth units:	Not Reported	Wellholedepth:	Not Reported
Wellholedepth units:	Not Reported		

Ground-water levels, Number of Measurements: 0

D51
SW **FED USGS** **USGS40000139622**
1/2 - 1 Mile
Lower

Org. Identifier:	USGS-CA		
Formal name:	USGS California Water Science Center		
Monloc Identifier:	USGS-335943118042202		
Monloc name:	002S011W18L011SLYS		
Monloc type:	Well: Test hole not completed as a well		
Monloc desc:	PR-1 CERAMIC CUP LYSIMETER, 25 FT BEL. POND BOTTOM		
Huc code:	18070106	Drainagearea value:	Not Reported
Drainagearea Units:	Not Reported	Contrib drainagearea:	Not Reported
Contrib drainagearea units:	Not Reported	Latitude:	33.9952905
Longitude:	-118.073679	Sourcemap scale:	24000
Horiz Acc measure:	1	Horiz Acc measure units:	seconds
Horiz Collection method:	Interpolated from map		
Horiz coord refsys:	NAD83	Vert measure val:	Not Reported
Vert measure units:	Not Reported	Vertacc measure val:	Not Reported
Vert accmeasure units:	Not Reported		
Vertcollection method:	Not Reported		
Vert coord refsys:	Not Reported	Countrycode:	US
Aquifername:	California Coastal Basin aquifers		
Formation type:	Not Reported		
Aquifer type:	Not Reported		
Construction date:	19921211	Welldepth:	Not Reported
Welldepth units:	Not Reported	Wellholedepth:	Not Reported
Wellholedepth units:	Not Reported		

Ground-water levels, Number of Measurements: 0

D52
SW **FED USGS** **USGS40000139621**
1/2 - 1 Mile
Lower

Org. Identifier:	USGS-CA		
Formal name:	USGS California Water Science Center		
Monloc Identifier:	USGS-335943118042201		
Monloc name:	002S011W18L010SLYS		
Monloc type:	Well: Test hole not completed as a well		
Monloc desc:	PR-1 CERAMIC CUP LYSIMETER, 50 FT BEL. POND BOTTOM		
Huc code:	18070106	Drainagearea value:	Not Reported
Drainagearea Units:	Not Reported	Contrib drainagearea:	Not Reported
Contrib drainagearea units:	Not Reported	Latitude:	33.9952905
Longitude:	-118.073679	Sourcemap scale:	24000
Horiz Acc measure:	1	Horiz Acc measure units:	seconds
Horiz Collection method:	Interpolated from map		
Horiz coord refsys:	NAD83	Vert measure val:	Not Reported
Vert measure units:	Not Reported	Vertacc measure val:	Not Reported
Vert accmeasure units:	Not Reported		
Vertcollection method:	Not Reported		
Vert coord refsys:	Not Reported	Countrycode:	US
Aquifername:	California Coastal Basin aquifers		
Formation type:	Not Reported		

Aquifer type:	Not Reported		
Construction date:	19921211	Welldepth:	Not Reported
Welldepth units:	Not Reported	Wellholedepth:	Not Reported
Wellholedepth units:	Not Reported		

Ground-water levels, Number of Measurements: 0

D53
SW **FED USGS** **USGS40000139624**
1/2 - 1 Mile
Lower

Org. Identifier:	USGS-CA		
Formal name:	USGS California Water Science Center		
Monloc Identifier:	USGS-335943118042204		
Monloc name:	002S011W18L013SLYS		
Monloc type:	Well: Test hole not completed as a well		
Monloc desc:	PR-1 CERAMIC CUP LYSIMETER, 6FT BELOW POND BOTTOM		
Huc code:	18070106	Drainagearea value:	Not Reported
Drainagearea Units:	Not Reported	Contrib drainagearea:	Not Reported
Contrib drainagearea units:	Not Reported	Latitude:	33.9952905
Longitude:	-118.073679	Sourcemap scale:	24000
Horiz Acc measure:	1	Horiz Acc measure units:	seconds
Horiz Collection method:	Interpolated from map		
Horiz coord refsys:	NAD83	Vert measure val:	Not Reported
Vert measure units:	Not Reported	Vertacc measure val:	Not Reported
Vert accmeasure units:	Not Reported		
Vertcollection method:	Not Reported		
Vert coord refsys:	Not Reported	Countrycode:	US
Aquifername:	California Coastal Basin aquifers		
Formation type:	Not Reported		
Aquifer type:	Not Reported		
Construction date:	19921211	Welldepth:	Not Reported
Welldepth units:	Not Reported	Wellholedepth:	Not Reported
Wellholedepth units:	Not Reported		

Ground-water levels, Number of Measurements: 0

D54
SW **FED USGS** **USGS40000139627**
1/2 - 1 Mile
Lower

Org. Identifier:	USGS-CA		
Formal name:	USGS California Water Science Center		
Monloc Identifier:	USGS-335943118042207		
Monloc name:	002S011W18L014S C INTRVL		
Monloc type:	Well: Test hole not completed as a well		
Monloc desc:	PR-2 MULTI-LEVEL TEFLON SAMPLER,18’ BL POND BOTTOM		
Huc code:	18070106	Drainagearea value:	Not Reported
Drainagearea Units:	Not Reported	Contrib drainagearea:	Not Reported
Contrib drainagearea units:	Not Reported	Latitude:	33.9952905
Longitude:	-118.073679	Sourcemap scale:	24000
Horiz Acc measure:	1	Horiz Acc measure units:	seconds
Horiz Collection method:	Interpolated from map		
Horiz coord refsys:	NAD83	Vert measure val:	Not Reported
Vert measure units:	Not Reported	Vertacc measure val:	Not Reported
Vert accmeasure units:	Not Reported		
Vertcollection method:	Not Reported		
Vert coord refsys:	Not Reported	Countrycode:	US
Aquifername:	California Coastal Basin aquifers		
Formation type:	Not Reported		

Aquifer type:	Not Reported		
Construction date:	19921212	Welldepth:	Not Reported
Welldepth units:	Not Reported	Wellholedepth:	Not Reported
Wellholedepth units:	Not Reported		

Ground-water levels, Number of Measurements: 0

D55
SW **FED USGS** **USGS40000139626**
1/2 - 1 Mile
Lower

Org. Identifier:	USGS-CA		
Formal name:	USGS California Water Science Center		
Monloc Identifier:	USGS-335943118042206		
Monloc name:	002S011W18L014S B INTRVL		
Monloc type:	Well: Test hole not completed as a well		
Monloc desc:	PR-2 MULTI-LEVEL TEFLON SAMPLER,19' BL POND BOTTOM		
Huc code:	18070106	Drainagearea value:	Not Reported
Drainagearea Units:	Not Reported	Contrib drainagearea:	Not Reported
Contrib drainagearea units:	Not Reported	Latitude:	33.9952905
Longitude:	-118.073679	Sourcemap scale:	24000
Horiz Acc measure:	1	Horiz Acc measure units:	seconds
Horiz Collection method:	Interpolated from map		
Horiz coord refsys:	NAD83	Vert measure val:	Not Reported
Vert measure units:	Not Reported	Vertacc measure val:	Not Reported
Vert accmeasure units:	Not Reported		
Vertcollection method:	Not Reported		
Vert coord refsys:	Not Reported	Countrycode:	US
Aquifername:	California Coastal Basin aquifers		
Formation type:	Not Reported		
Aquifer type:	Not Reported		
Construction date:	19921212	Welldepth:	Not Reported
Welldepth units:	Not Reported	Wellholedepth:	Not Reported
Wellholedepth units:	Not Reported		

Ground-water levels, Number of Measurements: 0

D56
SW **FED USGS** **USGS40000139625**
1/2 - 1 Mile
Lower

Org. Identifier:	USGS-CA		
Formal name:	USGS California Water Science Center		
Monloc Identifier:	USGS-335943118042205		
Monloc name:	002S011W18L014S A INTRVL		
Monloc type:	Well: Test hole not completed as a well		
Monloc desc:	PR-2 MULTI-LEVEL TEFLON SAMPLER 20' BL POND BOTTOM		
Huc code:	18070106	Drainagearea value:	Not Reported
Drainagearea Units:	Not Reported	Contrib drainagearea:	Not Reported
Contrib drainagearea units:	Not Reported	Latitude:	33.9952905
Longitude:	-118.073679	Sourcemap scale:	24000
Horiz Acc measure:	1	Horiz Acc measure units:	seconds
Horiz Collection method:	Interpolated from map		
Horiz coord refsys:	NAD83	Vert measure val:	Not Reported
Vert measure units:	Not Reported	Vertacc measure val:	Not Reported
Vert accmeasure units:	Not Reported		
Vertcollection method:	Not Reported		
Vert coord refsys:	Not Reported	Countrycode:	US
Aquifername:	California Coastal Basin aquifers		
Formation type:	Not Reported		

Aquifer type:	Not Reported		
Construction date:	19921212	Welldepth:	Not Reported
Welldepth units:	Not Reported	Wellholedepth:	Not Reported
Wellholedepth units:	Not Reported		

Ground-water levels, Number of Measurements: 0

D57
SW **FED USGS** **USGS40000139636**
1/2 - 1 Mile
Lower

Org. Identifier:	USGS-CA		
Formal name:	USGS California Water Science Center		
Monloc Identifier:	USGS-335943118042216		
Monloc name:	002S011W18L014S L INTRVL		
Monloc type:	Well: Test hole not completed as a well		
Monloc desc:	PR-2 MULTI-LEVEL TEFLON SAMPLER 9FT BL POND BOTTOM		
Huc code:	18070106	Drainagearea value:	Not Reported
Drainagearea Units:	Not Reported	Contrib drainagearea:	Not Reported
Contrib drainagearea units:	Not Reported	Latitude:	33.9952905
Longitude:	-118.073679	Sourcemap scale:	24000
Horiz Acc measure:	1	Horiz Acc measure units:	seconds
Horiz Collection method:	Interpolated from map		
Horiz coord refsys:	NAD83	Vert measure val:	Not Reported
Vert measure units:	Not Reported	Vertacc measure val:	Not Reported
Vert accmeasure units:	Not Reported		
Vertcollection method:	Not Reported		
Vert coord refsys:	Not Reported	Countrycode:	US
Aquifername:	California Coastal Basin aquifers		
Formation type:	Not Reported		
Aquifer type:	Not Reported		
Construction date:	19921212	Welldepth:	Not Reported
Welldepth units:	Not Reported	Wellholedepth:	Not Reported
Wellholedepth units:	Not Reported		

Ground-water levels, Number of Measurements: 0

D58
SW **FED USGS** **USGS40000139647**
1/2 - 1 Mile
Lower

Org. Identifier:	USGS-CA		
Formal name:	USGS California Water Science Center		
Monloc Identifier:	USGS-335943118042227		
Monloc name:	002S011W18L019SLYS		
Monloc type:	Well: Test hole not completed as a well		
Monloc desc:	PR-3 STAINLESS STEEL LYSIMETER 5FT BL POND BOTTOM		
Huc code:	18070106	Drainagearea value:	Not Reported
Drainagearea Units:	Not Reported	Contrib drainagearea:	Not Reported
Contrib drainagearea units:	Not Reported	Latitude:	33.9952905
Longitude:	-118.073679	Sourcemap scale:	24000
Horiz Acc measure:	Unknown	Horiz Acc measure units:	Unknown
Horiz Collection method:	Interpolated from map		
Horiz coord refsys:	NAD83	Vert measure val:	Not Reported
Vert measure units:	Not Reported	Vertacc measure val:	Not Reported
Vert accmeasure units:	Not Reported		
Vertcollection method:	Not Reported		
Vert coord refsys:	Not Reported	Countrycode:	US
Aquifername:	California Coastal Basin aquifers		
Formation type:	Not Reported		

Aquifer type:	Not Reported		
Construction date:	19921212	Welldepth:	Not Reported
Welldepth units:	Not Reported	Wellholedepth:	Not Reported
Wellholedepth units:	Not Reported		

Ground-water levels, Number of Measurements: 0

D59
SW **FED USGS** **USGS40000139646**
1/2 - 1 Mile
Lower

Org. Identifier:	USGS-CA		
Formal name:	USGS California Water Science Center		
Monloc Identifier:	USGS-335943118042226		
Monloc name:	002S011W18L018SLYS		
Monloc type:	Well: Test hole not completed as a well		
Monloc desc:	PR-3 STAINLESS STEEL LYSIMETER 10FT BL POND BOTTOM		
Huc code:	18070106	Drainagearea value:	Not Reported
Drainagearea Units:	Not Reported	Contrib drainagearea:	Not Reported
Contrib drainagearea units:	Not Reported	Latitude:	33.9952905
Longitude:	-118.073679	Sourcemap scale:	24000
Horiz Acc measure:	1	Horiz Acc measure units:	seconds
Horiz Collection method:	Interpolated from map		
Horiz coord refsys:	NAD83	Vert measure val:	Not Reported
Vert measure units:	Not Reported	Vertacc measure val:	Not Reported
Vert accmeasure units:	Not Reported		
Vertcollection method:	Not Reported		
Vert coord refsys:	Not Reported	Countrycode:	US
Aquifername:	California Coastal Basin aquifers		
Formation type:	Not Reported		
Aquifer type:	Not Reported		
Construction date:	19921212	Welldepth:	Not Reported
Welldepth units:	Not Reported	Wellholedepth:	Not Reported
Wellholedepth units:	Not Reported		

Ground-water levels, Number of Measurements: 0

D60
SW **FED USGS** **USGS40000139645**
1/2 - 1 Mile
Lower

Org. Identifier:	USGS-CA		
Formal name:	USGS California Water Science Center		
Monloc Identifier:	USGS-335943118042225		
Monloc name:	002S011W18L017SLYS		
Monloc type:	Well: Test hole not completed as a well		
Monloc desc:	PR-3 STAINLESS STEEL LYSIMETER 15FT BL POND BOTTOM		
Huc code:	18070106	Drainagearea value:	Not Reported
Drainagearea Units:	Not Reported	Contrib drainagearea:	Not Reported
Contrib drainagearea units:	Not Reported	Latitude:	33.9952905
Longitude:	-118.073679	Sourcemap scale:	24000
Horiz Acc measure:	1	Horiz Acc measure units:	seconds
Horiz Collection method:	Interpolated from map		
Horiz coord refsys:	NAD83	Vert measure val:	Not Reported
Vert measure units:	Not Reported	Vertacc measure val:	Not Reported
Vert accmeasure units:	Not Reported		
Vertcollection method:	Not Reported		
Vert coord refsys:	Not Reported	Countrycode:	US
Aquifername:	California Coastal Basin aquifers		
Formation type:	Not Reported		

Aquifer type:	Not Reported		
Construction date:	19921212	Welldepth:	Not Reported
Welldepth units:	Not Reported	Wellholedepth:	Not Reported
Wellholedepth units:	Not Reported		

Ground-water levels, Number of Measurements: 0

D61
SW **FED USGS** **USGS40000139648**
1/2 - 1 Mile
Lower

Org. Identifier:	USGS-CA		
Formal name:	USGS California Water Science Center		
Monloc Identifier:	USGS-335943118042228		
Monloc name:	002S011W18L020SLYS		
Monloc type:	Well: Test hole not completed as a well		
Monloc desc:	PR-3 STAINLESS STEEL LYSIMETER 15FT BL POND BOTTOM		
Huc code:	18070106	Drainagearea value:	Not Reported
Drainagearea Units:	Not Reported	Contrib drainagearea:	Not Reported
Contrib drainagearea units:	Not Reported	Latitude:	33.9952905
Longitude:	-118.073679	Sourcemap scale:	24000
Horiz Acc measure:	1	Horiz Acc measure units:	seconds
Horiz Collection method:	Interpolated from map		
Horiz coord refsys:	NAD83	Vert measure val:	Not Reported
Vert measure units:	Not Reported	Vertacc measure val:	Not Reported
Vert accmeasure units:	Not Reported		
Vertcollection method:	Not Reported		
Vert coord refsys:	Not Reported	Countrycode:	US
Aquifername:	California Coastal Basin aquifers		
Formation type:	Not Reported		
Aquifer type:	Not Reported		
Construction date:	19921213	Welldepth:	Not Reported
Welldepth units:	Not Reported	Wellholedepth:	Not Reported
Wellholedepth units:	Not Reported		

Ground-water levels, Number of Measurements: 0

D62
SW **FED USGS** **USGS40000139651**
1/2 - 1 Mile
Lower

Org. Identifier:	USGS-CA		
Formal name:	USGS California Water Science Center		
Monloc Identifier:	USGS-335943118042231		
Monloc name:	002S011W18L023SLYS		
Monloc type:	Well: Test hole not completed as a well		
Monloc desc:	PR-5 TEFLON LYSIMETER 25FT BL POND BOTTOM		
Huc code:	18070106	Drainagearea value:	Not Reported
Drainagearea Units:	Not Reported	Contrib drainagearea:	Not Reported
Contrib drainagearea units:	Not Reported	Latitude:	33.9952905
Longitude:	-118.073679	Sourcemap scale:	24000
Horiz Acc measure:	1	Horiz Acc measure units:	seconds
Horiz Collection method:	Interpolated from map		
Horiz coord refsys:	NAD83	Vert measure val:	Not Reported
Vert measure units:	Not Reported	Vertacc measure val:	Not Reported
Vert accmeasure units:	Not Reported		
Vertcollection method:	Not Reported		
Vert coord refsys:	Not Reported	Countrycode:	US
Aquifername:	California Coastal Basin aquifers		
Formation type:	Not Reported		

Aquifer type:	Not Reported		
Construction date:	19921213	Welldepth:	Not Reported
Welldepth units:	Not Reported	Wellholedepth:	Not Reported
Wellholedepth units:	Not Reported		

Ground-water levels, Number of Measurements: 0

D63
SW **FED USGS** **USGS40000139650**
1/2 - 1 Mile
Lower

Org. Identifier:	USGS-CA		
Formal name:	USGS California Water Science Center		
Monloc Identifier:	USGS-335943118042230		
Monloc name:	002S011W18L022SLYS		
Monloc type:	Well: Test hole not completed as a well		
Monloc desc:	PR-5 TEFLON LYSIMETER 48FT BL POND BOTTOM		
Huc code:	18070106	Drainagearea value:	Not Reported
Drainagearea Units:	Not Reported	Contrib drainagearea:	Not Reported
Contrib drainagearea units:	Not Reported	Latitude:	33.9952905
Longitude:	-118.073679	Sourcemap scale:	24000
Horiz Acc measure:	1	Horiz Acc measure units:	seconds
Horiz Collection method:	Interpolated from map		
Horiz coord refsys:	NAD83	Vert measure val:	Not Reported
Vert measure units:	Not Reported	Vertacc measure val:	Not Reported
Vert accmeasure units:	Not Reported		
Vertcollection method:	Not Reported		
Vert coord refsys:	Not Reported	Countrycode:	US
Aquifername:	California Coastal Basin aquifers		
Formation type:	Not Reported		
Aquifer type:	Not Reported		
Construction date:	19921213	Welldepth:	Not Reported
Welldepth units:	Not Reported	Wellholedepth:	Not Reported
Wellholedepth units:	Not Reported		

Ground-water levels, Number of Measurements: 0

D64
SW **FED USGS** **USGS40000139649**
1/2 - 1 Mile
Lower

Org. Identifier:	USGS-CA		
Formal name:	USGS California Water Science Center		
Monloc Identifier:	USGS-335943118042229		
Monloc name:	002S011W18L021SLYS		
Monloc type:	Well: Test hole not completed as a well		
Monloc desc:	PR-4 CERAMIC CUP LYSIMETER 9FT BL POND BOTTOM		
Huc code:	18070106	Drainagearea value:	Not Reported
Drainagearea Units:	Not Reported	Contrib drainagearea:	Not Reported
Contrib drainagearea units:	Not Reported	Latitude:	33.9952905
Longitude:	-118.073679	Sourcemap scale:	24000
Horiz Acc measure:	1	Horiz Acc measure units:	seconds
Horiz Collection method:	Interpolated from map		
Horiz coord refsys:	NAD83	Vert measure val:	Not Reported
Vert measure units:	Not Reported	Vertacc measure val:	Not Reported
Vert accmeasure units:	Not Reported		
Vertcollection method:	Not Reported		
Vert coord refsys:	Not Reported	Countrycode:	US
Aquifername:	California Coastal Basin aquifers		
Formation type:	Not Reported		

Aquifer type:	Not Reported		
Construction date:	19921213	Welldepth:	Not Reported
Welldepth units:	Not Reported	Wellholedepth:	Not Reported
Wellholedepth units:	Not Reported		

Ground-water levels, Number of Measurements: 0

D65
SW **FED USGS** **USGS40000139644**
1/2 - 1 Mile
Lower

Org. Identifier:	USGS-CA		
Formal name:	USGS California Water Science Center		
Monloc Identifier:	USGS-335943118042224		
Monloc name:	002S011W18L016SLYS		
Monloc type:	Well: Test hole not completed as a well		
Monloc desc:	PR-3 STAINLESS STEEL LYSIMETER 25FT BL POND BOTTOM		
Huc code:	18070106	Drainagearea value:	Not Reported
Drainagearea Units:	Not Reported	Contrib drainagearea:	Not Reported
Contrib drainagearea units:	Not Reported	Latitude:	33.9952905
Longitude:	-118.073679	Sourcemap scale:	24000
Horiz Acc measure:	1	Horiz Acc measure units:	seconds
Horiz Collection method:	Interpolated from map		
Horiz coord refsys:	NAD83	Vert measure val:	Not Reported
Vert measure units:	Not Reported	Vertacc measure val:	Not Reported
Vert accmeasure units:	Not Reported		
Vertcollection method:	Not Reported		
Vert coord refsys:	Not Reported	Countrycode:	US
Aquifername:	California Coastal Basin aquifers		
Formation type:	Not Reported		
Aquifer type:	Not Reported		
Construction date:	19921212	Welldepth:	Not Reported
Welldepth units:	Not Reported	Wellholedepth:	Not Reported
Wellholedepth units:	Not Reported		

Ground-water levels, Number of Measurements: 0

D66
SW **FED USGS** **USGS40000139639**
1/2 - 1 Mile
Lower

Org. Identifier:	USGS-CA		
Formal name:	USGS California Water Science Center		
Monloc Identifier:	USGS-335943118042219		
Monloc name:	002S011W18L014S O INTRVL		
Monloc type:	Well: Test hole not completed as a well		
Monloc desc:	PR-2 MULTI-LEVEL TEFLON SAMPLER 6FT BL POND BOTTOM		
Huc code:	18070106	Drainagearea value:	Not Reported
Drainagearea Units:	Not Reported	Contrib drainagearea:	Not Reported
Contrib drainagearea units:	Not Reported	Latitude:	33.9952905
Longitude:	-118.073679	Sourcemap scale:	24000
Horiz Acc measure:	1	Horiz Acc measure units:	seconds
Horiz Collection method:	Interpolated from map		
Horiz coord refsys:	NAD83	Vert measure val:	Not Reported
Vert measure units:	Not Reported	Vertacc measure val:	Not Reported
Vert accmeasure units:	Not Reported		
Vertcollection method:	Not Reported		
Vert coord refsys:	Not Reported	Countrycode:	US
Aquifername:	California Coastal Basin aquifers		
Formation type:	Not Reported		

Aquifer type:	Not Reported		
Construction date:	19921212	Welldepth:	Not Reported
Welldepth units:	Not Reported	Wellholedepth:	Not Reported
Wellholedepth units:	Not Reported		

Ground-water levels, Number of Measurements: 0

D67
SW **FED USGS** **USGS40000139638**
1/2 - 1 Mile
Lower

Org. Identifier:	USGS-CA		
Formal name:	USGS California Water Science Center		
Monloc Identifier:	USGS-335943118042218		
Monloc name:	002S011W18L014S N INTRVL		
Monloc type:	Well: Test hole not completed as a well		
Monloc desc:	PR-2 MULTI-LEVEL TEFLON SAMPLER 7FT BL POND BOTTOM		
Huc code:	18070106	Drainagearea value:	Not Reported
Drainagearea Units:	Not Reported	Contrib drainagearea:	Not Reported
Contrib drainagearea units:	Not Reported	Latitude:	33.9952905
Longitude:	-118.073679	Sourcemap scale:	24000
Horiz Acc measure:	1	Horiz Acc measure units:	seconds
Horiz Collection method:	Interpolated from map		
Horiz coord refsys:	NAD83	Vert measure val:	Not Reported
Vert measure units:	Not Reported	Vertacc measure val:	Not Reported
Vert accmeasure units:	Not Reported		
Vertcollection method:	Not Reported		
Vert coord refsys:	Not Reported	Countrycode:	US
Aquifername:	California Coastal Basin aquifers		
Formation type:	Not Reported		
Aquifer type:	Not Reported		
Construction date:	19921212	Welldepth:	Not Reported
Welldepth units:	Not Reported	Wellholedepth:	Not Reported
Wellholedepth units:	Not Reported		

Ground-water levels, Number of Measurements: 0

D68
SW **FED USGS** **USGS40000139637**
1/2 - 1 Mile
Lower

Org. Identifier:	USGS-CA		
Formal name:	USGS California Water Science Center		
Monloc Identifier:	USGS-335943118042217		
Monloc name:	002S011W18L014S M INTRVL		
Monloc type:	Well: Test hole not completed as a well		
Monloc desc:	PR-2 MULTI-LEVEL TEFLON SAMPLER 8FT BL POND BOTTOM		
Huc code:	18070106	Drainagearea value:	Not Reported
Drainagearea Units:	Not Reported	Contrib drainagearea:	Not Reported
Contrib drainagearea units:	Not Reported	Latitude:	33.9952905
Longitude:	-118.073679	Sourcemap scale:	24000
Horiz Acc measure:	1	Horiz Acc measure units:	seconds
Horiz Collection method:	Interpolated from map		
Horiz coord refsys:	NAD83	Vert measure val:	Not Reported
Vert measure units:	Not Reported	Vertacc measure val:	Not Reported
Vert accmeasure units:	Not Reported		
Vertcollection method:	Not Reported		
Vert coord refsys:	Not Reported	Countrycode:	US
Aquifername:	California Coastal Basin aquifers		
Formation type:	Not Reported		

Aquifer type:	Not Reported		
Construction date:	19921212	Welldepth:	Not Reported
Welldepth units:	Not Reported	Wellholedepth:	Not Reported
Wellholedepth units:	Not Reported		

Ground-water levels, Number of Measurements: 0

D69
SW **FED USGS** **USGS40000139640**
1/2 - 1 Mile
Lower

Org. Identifier:	USGS-CA		
Formal name:	USGS California Water Science Center		
Monloc Identifier:	USGS-335943118042220		
Monloc name:	002S011W18L014S P INTRVL		
Monloc type:	Well: Test hole not completed as a well		
Monloc desc:	PR-2 MULTI-LEVEL TEFLON SAMPLER 5FT BL POND BOTTOM		
Huc code:	18070106	Drainagearea value:	Not Reported
Drainagearea Units:	Not Reported	Contrib drainagearea:	Not Reported
Contrib drainagearea units:	Not Reported	Latitude:	33.9952905
Longitude:	-118.073679	Sourcemap scale:	24000
Horiz Acc measure:	1	Horiz Acc measure units:	seconds
Horiz Collection method:	Interpolated from map		
Horiz coord refsys:	NAD83	Vert measure val:	Not Reported
Vert measure units:	Not Reported	Vertacc measure val:	Not Reported
Vert accmeasure units:	Not Reported		
Vertcollection method:	Not Reported		
Vert coord refsys:	Not Reported	Countrycode:	US
Aquifername:	California Coastal Basin aquifers		
Formation type:	Not Reported		
Aquifer type:	Not Reported		
Construction date:	19921212	Welldepth:	Not Reported
Welldepth units:	Not Reported	Wellholedepth:	Not Reported
Wellholedepth units:	Not Reported		

Ground-water levels, Number of Measurements: 0

D70
SW **FED USGS** **USGS40000139643**
1/2 - 1 Mile
Lower

Org. Identifier:	USGS-CA		
Formal name:	USGS California Water Science Center		
Monloc Identifier:	USGS-335943118042223		
Monloc name:	002S011W18L015SLYS		
Monloc type:	Well: Test hole not completed as a well		
Monloc desc:	PR-3 STAINLESS STEEL LYSIMETER 49FT BL POND BOTTOM		
Huc code:	18070106	Drainagearea value:	Not Reported
Drainagearea Units:	Not Reported	Contrib drainagearea:	Not Reported
Contrib drainagearea units:	Not Reported	Latitude:	33.9952905
Longitude:	-118.073679	Sourcemap scale:	24000
Horiz Acc measure:	1	Horiz Acc measure units:	seconds
Horiz Collection method:	Interpolated from map		
Horiz coord refsys:	NAD83	Vert measure val:	Not Reported
Vert measure units:	Not Reported	Vertacc measure val:	Not Reported
Vert accmeasure units:	Not Reported		
Vertcollection method:	Not Reported		
Vert coord refsys:	Not Reported	Countrycode:	US
Aquifername:	California Coastal Basin aquifers		
Formation type:	Not Reported		

Aquifer type:	Not Reported		
Construction date:	19921212	Welldepth:	Not Reported
Welldepth units:	Not Reported	Wellholedepth:	Not Reported
Wellholedepth units:	Not Reported		

Ground-water levels, Number of Measurements: 0

D71
SW **FED USGS** **USGS40000139642**
1/2 - 1 Mile
Lower

Org. Identifier:	USGS-CA		
Formal name:	USGS California Water Science Center		
Monloc Identifier:	USGS-335943118042222		
Monloc name:	002S011W18L014S R INTRVL		
Monloc type:	Well: Test hole not completed as a well		
Monloc desc:	PR-2 MULTI-LEVEL TEFLON SAMPLER 3FT BL POND BOTTOM		
Huc code:	18070106	Drainagearea value:	Not Reported
Drainagearea Units:	Not Reported	Contrib drainagearea:	Not Reported
Contrib drainagearea units:	Not Reported	Latitude:	33.9952905
Longitude:	-118.073679	Sourcemap scale:	24000
Horiz Acc measure:	1	Horiz Acc measure units:	seconds
Horiz Collection method:	Interpolated from map		
Horiz coord refsys:	NAD83	Vert measure val:	Not Reported
Vert measure units:	Not Reported	Vertacc measure val:	Not Reported
Vert accmeasure units:	Not Reported		
Vertcollection method:	Not Reported		
Vert coord refsys:	Not Reported	Countrycode:	US
Aquifername:	California Coastal Basin aquifers		
Formation type:	Not Reported		
Aquifer type:	Not Reported		
Construction date:	19921212	Welldepth:	Not Reported
Welldepth units:	Not Reported	Wellholedepth:	Not Reported
Wellholedepth units:	Not Reported		

Ground-water levels, Number of Measurements: 0

D72
SW **FED USGS** **USGS40000139641**
1/2 - 1 Mile
Lower

Org. Identifier:	USGS-CA		
Formal name:	USGS California Water Science Center		
Monloc Identifier:	USGS-335943118042221		
Monloc name:	002S011W18L014S Q INTRVL		
Monloc type:	Well: Test hole not completed as a well		
Monloc desc:	PR-2 MULTI-LEVEL TEFLON SAMPLER 4FT BL POND BOTTOM		
Huc code:	18070106	Drainagearea value:	Not Reported
Drainagearea Units:	Not Reported	Contrib drainagearea:	Not Reported
Contrib drainagearea units:	Not Reported	Latitude:	33.9952905
Longitude:	-118.073679	Sourcemap scale:	24000
Horiz Acc measure:	1	Horiz Acc measure units:	seconds
Horiz Collection method:	Interpolated from map		
Horiz coord refsys:	NAD83	Vert measure val:	Not Reported
Vert measure units:	Not Reported	Vertacc measure val:	Not Reported
Vert accmeasure units:	Not Reported		
Vertcollection method:	Not Reported		
Vert coord refsys:	Not Reported	Countrycode:	US
Aquifername:	California Coastal Basin aquifers		
Formation type:	Not Reported		

Aquifer type:	Not Reported		
Construction date:	19921212	Welldepth:	Not Reported
Welldepth units:	Not Reported	Wellholedepth:	Not Reported
Wellholedepth units:	Not Reported		

Ground-water levels, Number of Measurements: 0

73
West
1/2 - 1 Mile
Lower

CA WELLS **CADW50000003967**

Latitude :	34.0015		
Longitude :	118.0784		
Site code:	340015N1180784W001	Casgem sta:	02S11W18C007S
Local well:	Not Reported	Casgem s 1:	Unknown
County id:	19		
Basin cd:	4-11.04	Basin desc:	Central
Org unit n:	Southern Region Office	Site id:	CADW50000003967

D74
SW
1/2 - 1 Mile
Lower

FED USGS **USGS40000139668**

Org. Identifier:	USGS-CA		
Formal name:	USGS California Water Science Center		
Monloc Identifier:	USGS-335943118042401		
Monloc name:	002S011W18L033S		
Monloc type:	Well		
Monloc desc:	WP-3 5 FT GALV WELL POINT		
Huc code:	18070106	Drainagearea value:	Not Reported
Drainagearea Units:	Not Reported	Contrib drainagearea:	Not Reported
Contrib drainagearea units:	Not Reported	Latitude:	33.9952905
Longitude:	-118.0742346	Sourcemap scale:	24000
Horiz Acc measure:	1	Horiz Acc measure units:	seconds
Horiz Collection method:	Interpolated from map		
Horiz coord refsys:	NAD83	Vert measure val:	161.90
Vert measure units:	feet	Vertacc measure val:	.1
Vert accmeasure units:	feet		
Vertcollection method:	Level or other surveying method		
Vert coord refsys:	NGVD29	Countrycode:	US
Aquifername:	California Coastal Basin aquifers		
Formation type:	Not Reported		
Aquifer type:	Not Reported		
Construction date:	19940830	Welldepth:	7.21
Welldepth units:	ft	Wellholedepth:	Not Reported
Wellholedepth units:	Not Reported		

Ground-water levels, Number of Measurements: 10

Date	Feet below Surface	Feet to Sealevel	Date	Feet below Surface	Feet to Sealevel
1995-10-04					
Note: The site was dry (no water level recorded).					
1995-10-04					
Note: The site was dry (no water level recorded).					
1995-09-29					
Note: The site was dry (no water level recorded).					

Ground-water levels, continued.

Date	Feet below Surface	Feet to Sealevel	Date	Feet below Surface	Feet to Sealevel
1995-09-29					
Note: The site was dry (no water level recorded).					
1995-09-19	4.26		1995-09-19	4.26	
1995-07-18	-0.41		1995-07-18	-0.41	
1994-10-11	6.96		1994-10-11	6.96	

D75
SW **FED USGS** **USGS40000139669**
1/2 - 1 Mile
Lower

Org. Identifier:	USGS-CA		
Formal name:	USGS California Water Science Center		
Monloc Identifier:	USGS-335943118042402		
Monloc name:	002S011W18L034S		
Monloc type:	Well		
Monloc desc:	WP-4 10 FT GALV WELL POINT		
Huc code:	18070106	Drainagearea value:	Not Reported
Drainagearea Units:	Not Reported	Contrib drainagearea:	Not Reported
Contrib drainagearea units:	Not Reported	Latitude:	33.9952905
Longitude:	-118.0742346	Sourcemap scale:	24000
Horiz Acc measure:	1	Horiz Acc measure units:	seconds
Horiz Collection method:	Interpolated from map		
Horiz coord refsys:	NAD83	Vert measure val:	161.78
Vert measure units:	feet	Vertacc measure val:	.05
Vert accmeasure units:	feet		
Vertcollection method:	Level or other surveying method		
Vert coord refsys:	NGVD29	Countrycode:	US
Aquifername:	California Coastal Basin aquifers		
Formation type:	Not Reported		
Aquifer type:	Not Reported		
Construction date:	19940830	Welldepth:	11.65
Welldepth units:	ft	Wellholedepth:	Not Reported
Wellholedepth units:	Not Reported		

Ground-water levels, Number of Measurements: 8

Date	Feet below Surface	Feet to Sealevel	Date	Feet below Surface	Feet to Sealevel
1995-10-04	8.70		1995-10-04	8.70	
1995-09-29	5.87		1995-09-29	5.87	
1995-09-19	4.16		1995-09-19	4.16	
1995-07-18	0.11		1995-07-18	0.11	

D76
SW **FED USGS** **USGS40000139670**
1/2 - 1 Mile
Lower

Org. Identifier:	USGS-CA		
Formal name:	USGS California Water Science Center		
Monloc Identifier:	USGS-335943118042403		
Monloc name:	002S011W18L035S		
Monloc type:	Well		
Monloc desc:	WP-5 20 FT GALV WELL POINT		
Huc code:	18070106	Drainagearea value:	Not Reported
Drainagearea Units:	Not Reported	Contrib drainagearea:	Not Reported
Contrib drainagearea units:	Not Reported	Latitude:	33.9952905
Longitude:	-118.0742346	Sourcemap scale:	24000

Horiz Acc measure:	1	Horiz Acc measure units:	seconds
Horiz Collection method:	Interpolated from map		
Horiz coord refsys:	NAD83	Vert measure val:	161.82
Vert measure units:	feet	Vertacc measure val:	.05
Vert accmeasure units:	feet		
Vertcollection method:	Level or other surveying method		
Vert coord refsys:	NGVD29	Countrycode:	US
Aquifername:	California Coastal Basin aquifers		
Formation type:	Not Reported		
Aquifer type:	Not Reported		
Construction date:	19940830	Welldepth:	20.67
Welldepth units:	ft	Wellholedepth:	Not Reported
Wellholedepth units:	Not Reported		

Ground-water levels, Number of Measurements: 8

Date	Feet below Surface	Feet to Sealevel	Date	Feet below Surface	Feet to Sealevel
1995-10-04	10.34		1995-10-04	10.34	
1995-09-29	7.36		1995-09-29	7.36	
1995-09-19	4.21		1995-09-19	4.21	
1995-07-18	-0.29		1995-07-18	-0.29	

E77
SW
1/2 - 1 Mile
Lower

CA WELLS **CADW50000003955**

Latitude :	33.9953		
Longitude :	118.0746		
Site code:	339953N1180746W006	Casgem sta:	02S11W18L032S
Local well:	Not Reported	Casgem s 1:	Unknown
County id:	19		
Basin cd:	4-11.04	Basin desc:	Central
Org unit n:	Southern Region Office	Site id:	CADW50000003955

E78
SW
1/2 - 1 Mile
Lower

CA WELLS **CADW50000003956**

Latitude :	33.9953		
Longitude :	118.0746		
Site code:	339953N1180746W001	Casgem sta:	02S11W18L027S
Local well:	Not Reported	Casgem s 1:	Unknown
County id:	19		
Basin cd:	4-11.04	Basin desc:	Central
Org unit n:	Southern Region Office	Site id:	CADW50000003956

E79
SW
1/2 - 1 Mile
Lower

CA WELLS **CADW50000003959**

Latitude :	33.9953		
Longitude :	118.0746		
Site code:	339953N1180746W003	Casgem sta:	02S11W18L029S
Local well:	Not Reported	Casgem s 1:	Unknown
County id:	19		
Basin cd:	4-11.04	Basin desc:	Central
Org unit n:	Southern Region Office	Site id:	CADW50000003959

E80
SW
1/2 - 1 Mile
Lower

CA WELLS **CADW50000003960**

Latitude :	33.9953		
Longitude :	118.0746		
Site code:	339953N1180746W005	Casgem sta:	02S11W18L031S
Local well:	Not Reported	Casgem s 1:	Unknown
County id:	19		
Basin cd:	4-11.04	Basin desc:	Central
Org unit n:	Southern Region Office	Site id:	CADW50000003960

E81
SW
1/2 - 1 Mile
Lower

CA WELLS **CADW50000003957**

Latitude :	33.9953		
Longitude :	118.0746		
Site code:	339953N1180746W002	Casgem sta:	02S11W18L028S
Local well:	Not Reported	Casgem s 1:	Unknown
County id:	19		
Basin cd:	4-11.04	Basin desc:	Central
Org unit n:	Southern Region Office	Site id:	CADW50000003957

E82
SW
1/2 - 1 Mile
Lower

CA WELLS **CADW50000003958**

Latitude :	33.9953		
Longitude :	118.0746		
Site code:	339953N1180746W004	Casgem sta:	02S11W18L030S
Local well:	Not Reported	Casgem s 1:	Unknown
County id:	19		
Basin cd:	4-11.04	Basin desc:	Central
Org unit n:	Southern Region Office	Site id:	CADW50000003958

83
North
1/2 - 1 Mile
Lower

FED USGS **USGS40000139774**

Org. Identifier:	USGS-CA		
Formal name:	USGS California Water Science Center		
Monloc Identifier:	USGS-340043118040001		
Monloc name:	002S011W07H001S		
Monloc type:	Well		
Monloc desc:	GAMA ULAB FAST		
Huc code:	18070106	Drainagearea value:	Not Reported
Drainagearea Units:	Not Reported	Contrib drainagearea:	Not Reported
Contrib drainagearea units:	Not Reported	Latitude:	34.0122222
Longitude:	-118.0675833	Sourcemap scale:	24000
Horiz Acc measure:	.5	Horiz Acc measure units:	seconds
Horiz Collection method:	Global positioning system (GPS), uncorrected		
Horiz coord refsys:	NAD83	Vert measure val:	184.28
Vert measure units:	feet	Vertacc measure val:	10
Vert accmeasure units:	feet		
Vertcollection method:	Interpolated from topographic map		
Vert coord refsys:	NGVD29	Countrycode:	US
Aquifername:	California Coastal Basin aquifers		
Formation type:	Not Reported		
Aquifer type:	Not Reported		
Construction date:	19300927	Welldepth:	264
Welldepth units:	ft	Wellholedepth:	302
Wellholedepth units:	ft		

Ground-water levels, Number of Measurements: 0

E84
SW
1/2 - 1 Mile
Lower

CA WELLS **CADW50000003954**

Latitude :	33.9953		
Longitude :	118.0751		
Site code:	339953N1180751W002	Casgem sta:	02S11W18L034S
Local well:	Not Reported	Casgem s 1:	Unknown
County id:	19		
Basin cd:	4-11.04	Basin desc:	Central
Org unit n:	Southern Region Office	Site id:	CADW50000003954

E85
SW
1/2 - 1 Mile
Lower

CA WELLS **CADW50000003953**

Latitude :	33.9953		
Longitude :	118.0751		
Site code:	339953N1180751W003	Casgem sta:	02S11W18L035S
Local well:	Not Reported	Casgem s 1:	Unknown
County id:	19		
Basin cd:	4-11.04	Basin desc:	Central
Org unit n:	Southern Region Office	Site id:	CADW50000003953

E86
SW
1/2 - 1 Mile
Lower

CA WELLS **CADW50000003952**

Latitude :	33.9953		
Longitude :	118.0751		
Site code:	339953N1180751W001	Casgem sta:	02S11W18L033S
Local well:	Not Reported	Casgem s 1:	Unknown
County id:	19		
Basin cd:	4-11.04	Basin desc:	Central
Org unit n:	Southern Region Office	Site id:	CADW50000003952

87
North
1/2 - 1 Mile
Lower

FED USGS **USGS40000139780**

Org. Identifier:	USGS-CA		
Formal name:	USGS California Water Science Center		
Monloc Identifier:	USGS-340045118035501		
Monloc name:	002S011W07J001S		
Monloc type:	Well		
Monloc desc:	Not Reported		
Huc code:	18070106	Drainagearea value:	Not Reported
Drainagearea Units:	Not Reported	Contrib drainagearea:	Not Reported
Contrib drainagearea units:	Not Reported	Latitude:	34.0125121
Longitude:	-118.0661789	Sourcemap scale:	24000
Horiz Acc measure:	1	Horiz Acc measure units:	seconds
Horiz Collection method:	Interpolated from map		
Horiz coord refsys:	NAD83	Vert measure val:	183.50
Vert measure units:	feet	Vertacc measure val:	10
Vert accmeasure units:	feet		
Vertcollection method:	Interpolated from topographic map		
Vert coord refsys:	NGVD29	Countrycode:	US
Aquifername:	California Coastal Basin aquifers		
Formation type:	Not Reported		
Aquifer type:	Not Reported		
Construction date:	Not Reported	Welldepth:	722
Welldepth units:	ft	Wellholedepth:	1000
Wellholedepth units:	ft		

Ground-water levels, Number of Measurements: 0

88
South
1/2 - 1 Mile
Lower

AQUIFLOW **70455**

Site ID:	I-05608
Groundwater Flow:	Not Reported
Shallow Water Depth:	26.30
Deep Water Depth:	28.11
Average Water Depth:	Not Reported
Date:	04/05/1999

F89
SW
1/2 - 1 Mile
Lower

FED USGS **USGS40000139612**

Org. Identifier:	USGS-CA		
Formal name:	USGS California Water Science Center		
Monloc Identifier:	USGS-335935118042901		
Monloc name:	002S011W18P001S		
Monloc type:	Well		
Monloc desc:	Not Reported		
Huc code:	18070106	Drainagearea value:	Not Reported
Drainagearea Units:	Not Reported	Contrib drainagearea:	Not Reported
Contrib drainagearea units:	Not Reported	Latitude:	33.9930684
Longitude:	-118.0756235	Sourcemap scale:	24000

Horiz Acc measure:	1	Horiz Acc measure units:	seconds
Horiz Collection method:	Interpolated from map		
Horiz coord refsys:	NAD83	Vert measure val:	165.0
Vert measure units:	feet	Vertacc measure val:	2.5
Vert accmeasure units:	feet		
Vertcollection method:	Interpolated from topographic map		
Vert coord refsys:	NGVD29	Countrycode:	US
Aquifername:	California Coastal Basin aquifers		
Formation type:	Not Reported		
Aquifer type:	Not Reported		
Construction date:	Not Reported	Welldepth:	84.37
Welldepth units:	ft	Wellholedepth:	Not Reported
Wellholedepth units:	Not Reported		

Ground-water levels, Number of Measurements: 29

Date	Feet below Surface	Feet to Sealevel	Date	Feet below Surface	Feet to Sealevel
1997-01-02					
Note: The well was destroyed (no water level is recorded).					
1996-06-11	21.21		1996-05-18	12.64	
1996-04-04	13.75		1996-03-18	9.82	
1996-01-16	13.82		1995-09-29	30.75	
1995-09-19	26.95		1995-09-11	25.52	
1995-07-31	9.67		1995-06-27	21.96	
1995-05-04	9.40		1995-04-11	15.83	
1994-07-06	21.51		1994-06-02	22.67	
1994-04-21	12.26		1994-04-07	15.46	
1994-04-05	13.81		1994-04-04	13.12	
1994-03-10	25.29		1993-11-17	25.90	
1993-04-12	16.25		1993-02-19	11.33	
1993-01-20	14.85		1992-12-09	17.69	
1992-11-23	28.19		1992-09-30	32.92	
1992-08-14	27.15		1992-07-20	23.20	

F90
SW
1/2 - 1 Mile
Lower

CA WELLS **CADW50000003949**

Latitude :	33.9931		
Longitude :	118.0765		
Site code:	339931N1180765W001	Casgem sta:	02S11W18P001S
Local well:	Not Reported	Casgem s 1:	Unknown
County id:	19		
Basin cd:	4-11.04	Basin desc:	Central
Org unit n:	Southern Region Office	Site id:	CADW50000003949

G91
SSW
1/2 - 1 Mile
Lower

FED USGS **USGS40000139602**

Org. Identifier:	USGS-CA		
Formal name:	USGS California Water Science Center		
Monloc Identifier:	USGS-335926118041801		
Monloc name:	002S011W18Q001S		
Monloc type:	Well		
Monloc desc:	Not Reported		
Huc code:	18070106	Drainagearea value:	Not Reported
Drainagearea Units:	Not Reported	Contrib drainagearea:	Not Reported
Contrib drainagearea units:	Not Reported	Latitude:	33.9905684
Longitude:	-118.0725678	Sourcemap scale:	24000
Horiz Acc measure:	1	Horiz Acc measure units:	seconds
Horiz Collection method:	Interpolated from map		
Horiz coord refsys:	NAD83	Vert measure val:	165
Vert measure units:	feet	Vertacc measure val:	2.5
Vert accmeasure units:	feet		
Vertcollection method:	Interpolated from topographic map		
Vert coord refsys:	NGVD29	Countrycode:	US
Aquifername:	California Coastal Basin aquifers		
Formation type:	Not Reported		
Aquifer type:	Not Reported		
Construction date:	Not Reported	Welldepth:	530
Welldepth units:	ft	Wellholedepth:	530
Wellholedepth units:	ft		

Ground-water levels, Number of Measurements: 0

G92
SSW **FED USGS** **USGS40000139603**
1/2 - 1 Mile
Lower

Org. Identifier:	USGS-CA		
Formal name:	USGS California Water Science Center		
Monloc Identifier:	USGS-335926118041901		
Monloc name:	002S011W18Q007S		
Monloc type:	Well		
Monloc desc:	Not Reported		
Huc code:	18070106	Drainagearea value:	Not Reported
Drainagearea Units:	Not Reported	Contrib drainagearea:	Not Reported
Contrib drainagearea units:	Not Reported	Latitude:	33.9905684
Longitude:	-118.0728455	Sourcemap scale:	24000
Horiz Acc measure:	5	Horiz Acc measure units:	seconds
Horiz Collection method:	Interpolated from map		
Horiz coord refsys:	NAD83	Vert measure val:	165
Vert measure units:	feet	Vertacc measure val:	2.5
Vert accmeasure units:	feet		
Vertcollection method:	Interpolated from topographic map		
Vert coord refsys:	NGVD29	Countrycode:	US
Aquifername:	California Coastal Basin aquifers		
Formation type:	Not Reported		
Aquifer type:	Not Reported		
Construction date:	Not Reported	Welldepth:	552
Welldepth units:	ft	Wellholedepth:	570
Wellholedepth units:	ft		

Ground-water levels, Number of Measurements: 0

GEOCHECK® - PHYSICAL SETTING SOURCE MAP FINDINGS

Map ID
Direction
Distance
Elevation | Database | EDR ID Number

H93
North
1/2 - 1 Mile
Higher | **CA WELLS** | **2751**

Water System Information:

Prime Station Code:	02S/11W-07B04 S	User ID:	MET
FRDS Number:	1910042016	County:	Los Angeles
District Number:	15	Station Type:	WELL/AMBNT/MUN/INTAKE/SUPPLY
Water Type:	Well/Groundwater	Well Status:	Abandoned
Source Lat/Long:	340100.0 1180400.0	Precision:	Undefined
Source Name:	WELL W04B LACFCD 2928S - ABANDONED		
System Number:	1910042		
System Name:	PICO RIVERA - CITY, WATER DEPT.		
Organization That Operates System:			
	P.O. Box 1016		
	Pico Rivera, CA 90660		
Pop Served:	36000	Connections:	8945
Area Served:	Not Reported		

H94
North
1/2 - 1 Mile
Higher | **CA WELLS** | **2752**

Water System Information:

Prime Station Code:	02S/11W-07H01 S	User ID:	4TH
FRDS Number:	1910173003	County:	Los Angeles
District Number:	07	Station Type:	WELL/AMBNT/MUN/INTAKE/SUPPLY
Water Type:	Well/Groundwater	Well Status:	Active Raw
Source Lat/Long:	340100.0 1180400.0	Precision:	Undefined
Source Name:	WELL 08		
System Number:	1910173		
System Name:	WHITTIER-CITY, WATER DEPT.		
Organization That Operates System:			
	13230 EAST PENN STREET		
	WHITTIER, CA 90602		
Pop Served:	47000	Connections:	11500
Area Served:	WHITTIER		
Sample Collected:	01/19/2011	Findings:	36. UG/L
Chemical:	MANGANESE		
Sample Collected:	02/09/2011	Findings:	35. UG/L
Chemical:	MANGANESE		
Sample Collected:	03/08/2011	Findings:	30. UG/L
Chemical:	MANGANESE		
Sample Collected:	04/18/2011	Findings:	22. UG/L
Chemical:	MANGANESE		
Sample Collected:	05/10/2011	Findings:	31. UG/L
Chemical:	MANGANESE		

Sample Collected:	05/10/2011	Findings:	9. MG/L
Chemical:	NITRATE (AS NO3)		
Sample Collected:	06/22/2011	Findings:	22. UG/L
Chemical:	MANGANESE		
Sample Collected:	07/19/2011	Findings:	28. UG/L
Chemical:	MANGANESE		
Sample Collected:	08/11/2011	Findings:	28. UG/L
Chemical:	MANGANESE		
Sample Collected:	09/14/2011	Findings:	33. UG/L
Chemical:	MANGANESE		
Sample Collected:	10/19/2011	Findings:	32. UG/L
Chemical:	MANGANESE		
Sample Collected:	11/16/2011	Findings:	33. UG/L
Chemical:	MANGANESE		
Sample Collected:	12/20/2011	Findings:	43. UG/L
Chemical:	MANGANESE		
Sample Collected:	01/10/2012	Findings:	37. UG/L
Chemical:	MANGANESE		
Sample Collected:	02/15/2012	Findings:	35. UG/L
Chemical:	MANGANESE		
Sample Collected:	03/13/2012	Findings:	35. UG/L
Chemical:	MANGANESE		
Sample Collected:	04/10/2012	Findings:	33. UG/L
Chemical:	MANGANESE		
Sample Collected:	05/09/2012	Findings:	31. UG/L
Chemical:	MANGANESE		
Sample Collected:	05/09/2012	Findings:	7.8 MG/L
Chemical:	NITRATE (AS NO3)		
Sample Collected:	12/06/2012	Findings:	37. UG/L
Chemical:	MANGANESE		

95
West
1/2 - 1 Mile
Lower

CA WELLS **2754**

Water System Information:

Prime Station Code:	02S/11W-07M04 S	User ID:	4TH
FRDS Number:	1910125008	County:	Los Angeles
District Number:	07	Station Type:	WELL/AMBNT/MUN/INTAKE/SUPPLY
Water Type:	Well/Groundwater	Well Status:	Active Raw
Source Lat/Long:	340000.0 1180500.0	Precision:	Undefined
Source Name:	WELL 07		
System Number:	1910125		
System Name:	PICO WD		
Organization That Operates System:			
	4843 S CHURCH ST		
	PICO RIVERA 90660		
Pop Served:	24000	Connections:	5211
Area Served:	PICO RIVERA		

GEOCHECK® - PHYSICAL SETTING SOURCE MAP FINDINGS

Map ID
Direction
Distance

Database EDR ID Number

A1
NW
1/8 - 1/4 Mile

OIL_GAS **CAOG9A000029859**

Districtnu:	1	Apinumber:	03706169
Blmwell:	N	Redrillcan:	Not Reported
Dryhole:	N	Wellstatus:	P
Operatorna:	Union Oil Company of California		
Countyname:	Los Angeles	Fieldname:	Any Field
Areaname:	Any Area		
Section:	7		
Township:	02S	Range:	11W
Basemeridi:	SB	Elevation:	Not Reported
Locationde:	Not Reported		
Glat:	34.005137		
Glong:	-118.07053		
Gissourcec:	hud		
Comments:	Not Reported		
Leasename:	Culp	Wellnumber:	1
Epawell:	N	Hydraulica:	N
Confidenti:	N	Spuddate:	12/30/1899
Welldeptha:	Not Reported	Redrillfoo:	Not Reported
Abandonedd:	/ /	Completion:	/ /
Gissymbol:	PDH	Site id:	CAOG9A000029859

A2
NW
1/4 - 1/2 Mile

OIL_GAS **CAOG9A000029847**

Districtnu:	1	Apinumber:	03705817
Blmwell:	N	Redrillcan:	Not Reported
Dryhole:	N	Wellstatus:	P
Operatorna:	Rothschild Oil Company		
Countyname:	Los Angeles	Fieldname:	Any Field
Areaname:	Any Area		
Section:	7		
Township:	02S	Range:	11W
Basemeridi:	SB	Elevation:	Not Reported
Locationde:	Not Reported		
Glat:	34.005031		
Glong:	-118.071193		
Gissourcec:	hud		
Comments:	Not Reported		
Leasename:	Citizens Bank & Trust	Wellnumber:	2
Epawell:	N	Hydraulica:	N
Confidenti:	N	Spuddate:	12/30/1899
Welldeptha:	Not Reported	Redrillfoo:	Not Reported
Abandonedd:	/ /	Completion:	/ /
Gissymbol:	PDH	Site id:	CAOG9A000029847

B3
NNW
1/4 - 1/2 Mile

OIL_GAS **CAOG9A000029975**

Districtnu:	1	Apinumber:	03705214
Blmwell:	N	Redrillcan:	Not Reported
Dryhole:	N	Wellstatus:	P
Operatorna:	Bradford Bishop		
Countyname:	Los Angeles	Fieldname:	Any Field
Areaname:	Any Area		
Section:	7		
Township:	02S	Range:	11W
Basemeridi:	SB	Elevation:	Not Reported
Locationde:	Not Reported		
Glat:	34.006682		
Glong:	-118.06937		
Gissourcec:	hud		
Comments:	Not Reported		
Leasename:	Pico-Rivera	Wellnumber:	1
Epawell:	N	Hydraulica:	N
Confidenti:	N	Spuddate:	12/30/1899
Welldeptha:	Not Reported	Redrillfoo:	Not Reported
Abandonedd:	/ /	Completion:	/ /
Gissymbol:	PDH	Site id:	CAOG9A000029975

4
ENE **OIL_GAS** **CAOG9A000029746**
1/4 - 1/2 Mile

Districtnu:	1	Apinumber:	03718916
Blmwell:	N	Redrillcan:	Not Reported
Dryhole:	N	Wellstatus:	P
Operatorna:	Taylor Drilling & Producing Co.		
Countyname:	Los Angeles	Fieldname:	Whittier
Areaname:	Any Area		
Section:	17		
Township:	02S	Range:	11W
Basemeridi:	SB	Elevation:	Not Reported
Locationde:	Not Reported		
Glat:	34.003677		
Glong:	-118.062207		
Gissourcec:	unk		
Comments:	Not Reported		
Leasename:	Gregg	Wellnumber:	1
Epawell:	N	Hydraulica:	N
Confidenti:	N	Spuddate:	12/30/1899
Welldeptha:	Not Reported	Redrillfoo:	Not Reported
Abandonedd:	/ /	Completion:	/ /
Gissymbol:	PDH	Site id:	CAOG9A000029746

B5
NNW **OIL_GAS** **CAOG9A000030044**
1/4 - 1/2 Mile

Districtnu:	1	Apinumber:	03705816
Blmwell:	N	Redrillcan:	Not Reported
Dryhole:	N	Wellstatus:	P
Operatorna:	Rothschild Oil Company		
Countyname:	Los Angeles	Fieldname:	Any Field
Areaname:	Any Area		
Section:	7		
Township:	02S	Range:	11W
Basemeridi:	SB	Elevation:	Not Reported
Locationde:	Not Reported		
Glat:	34.00771		
Glong:	-118.06995		
Gissourcec:	hud		
Comments:	Not Reported		
Leasename:	Citizens Bank & Trust	Wellnumber:	1
Epawell:	N	Hydraulica:	N
Confidenti:	N	Spuddate:	12/30/1899
Welldeptha:	Not Reported	Redrillfoo:	Not Reported
Abandonedd:	/ /	Completion:	/ /
Gissymbol:	PDH	Site id:	CAOG9A000030044

C6
East
1/2 - 1 Mile

OIL_GAS **CAOG9A000029566**

Districtnu:	1	Apinumber:	03718379
Blmwell:	N	Redrillcan:	Not Reported
Dryhole:	N	Wellstatus:	P
Operatorna:	Atlas Production, Inc.		
Countyname:	Los Angeles	Fieldname:	Whittier
Areaname:	Any Area		
Section:	17		
Township:	02S	Range:	11W
Basemeridi:	SB	Elevation:	Not Reported
Locationde:	Not Reported		
Glat:	34.001619		
Glong:	-118.056982		
Gissourcec:	unk		
Comments:	Not Reported		
Leasename:	Community	Wellnumber:	1-2
Epawell:	N	Hydraulica:	N
Confidenti:	N	Spuddate:	12/30/1899
Welldeptha:	Not Reported	Redrillfoo:	Not Reported
Abandonedd:	/ /	Completion:	/ /
Gissymbol:	PDH	Site id:	CAOG9A000029566

7
WNW
1/2 - 1 Mile

OIL_GAS **CAOG9A000029895**

Districtnu:	1	Apinumber:	03705815
Blmwell:	N	Redrillcan:	Not Reported
Dryhole:	N	Wellstatus:	P
Operatorna:	Rothschild Oil Company		
Countyname:	Los Angeles	Fieldname:	Any Field
Areaname:	Any Area		
Section:	7		
Township:	02S	Range:	11W
Basemeridi:	SB	Elevation:	Not Reported
Locationde:	Not Reported		
Glat:	34.00557		
Glong:	-118.077657		
Gissourcec:	hud		
Comments:	Not Reported		
Leasename:	Pico	Wellnumber:	1
Epawell:	N	Hydraulica:	N
Confidenti:	N	Spuddate:	12/30/1899
Welldeptha:	Not Reported	Redrillfoo:	Not Reported
Abandonedd:	/ /	Completion:	/ /
Gissymbol:	PDH	Site id:	CAOG9A000029895

D8
East
1/2 - 1 Mile

OIL_GAS **CAOG9A000029686**

Districtnu:	1	Apinumber:	03718922
Blmwell:	N	Redrillcan:	Not Reported
Dryhole:	N	Wellstatus:	P
Operatorna:	Union Oil Company of California		
Countyname:	Los Angeles	Fieldname:	Whittier
Areaname:	Any Area		
Section:	17		
Township:	02S	Range:	11W
Basemeridi:	SB	Elevation:	Not Reported
Locationde:	Not Reported		
Glat:	34.003016		
Glong:	-118.056496		
Gissourcec:	unk		
Comments:	Not Reported		
Leasename:	Gregg	Wellnumber:	1
Epawell:	N	Hydraulica:	N
Confidenti:	N	Spuddate:	12/30/1899
Welldeptha:	Not Reported	Redrillfoo:	Not Reported
Abandonedd:	/ /	Completion:	/ /
Gissymbol:	PDH	Site id:	CAOG9A000029686

C9
East
1/2 - 1 Mile

OIL_GAS **CAOG9A000029524**

Districtnu:	1	Apinumber:	03718920
Blmwell:	N	Redrillcan:	Not Reported
Dryhole:	N	Wellstatus:	P
Operatorna:	Chevron U.S.A. Inc.		
Countyname:	Los Angeles	Fieldname:	Whittier
Areaname:	Any Area		
Section:	17		
Township:	02S	Range:	11W
Basemeridi:	SB	Elevation:	Not Reported
Locationde:	Not Reported		
Glat:	34.001018		
Glong:	-118.056469		
Gissourcec:	unk		
Comments:	Not Reported		
Leasename:	Gregg	Wellnumber:	1
Epawell:	N	Hydraulica:	N
Confidenti:	N	Spuddate:	12/30/1899
Welldeptha:	Not Reported	Redrillfoo:	Not Reported
Abandonedd:	/ /	Completion:	/ /
Gissymbol:	PDH	Site id:	CAOG9A000029524

C10
East
1/2 - 1 Mile

OIL_GAS **CAOG9A000029531**

Districtnu:	1	Apinumber:	03718921
Blmwell:	N	Redrillcan:	Not Reported
Dryhole:	N	Wellstatus:	I
Operatorna:	Chevron U.S.A. Inc.		
Countyname:	Los Angeles	Fieldname:	Whittier
Areaname:	Any Area		
Section:	17		
Township:	02S	Range:	11W
Basemeridi:	SB	Elevation:	Not Reported
Locationde:	Not Reported		
Glat:	34.001146		
Glong:	-118.056435		
Gissourcec:	unk		
Comments:	Not Reported		
Leasename:	Gregg	Wellnumber:	1-A
Epawell:	N	Hydraulica:	N
Confidenti:	N	Spuddate:	12/30/1899
Welldeptha:	Not Reported	Redrillfoo:	Not Reported
Abandonedd:	/ /	Completion:	/ /
Gissymbol:	AOG	Site id:	CAOG9A000029531

E11
ESE
1/2 - 1 Mile

OIL_GAS **CAOG9A000029355**

Districtnu:	1	Apinumber:	03718378
Blmwell:	N	Redrillcan:	Not Reported
Dryhole:	N	Wellstatus:	P
Operatorna:	Atlas Production, Inc.		
Countyname:	Los Angeles	Fieldname:	Whittier
Areaname:	Any Area		
Section:	17		
Township:	02S	Range:	11W
Basemeridi:	SB	Elevation:	Not Reported
Locationde:	Not Reported		
Glat:	33.998922		
Glong:	-118.057072		
Gissourcec:	unk		
Comments:	Not Reported		
Leasename:	Community	Wellnumber:	1-1
Epawell:	N	Hydraulica:	N
Confidenti:	N	Spuddate:	12/30/1899
Welldeptha:	Not Reported	Redrillfoo:	Not Reported
Abandonedd:	/ /	Completion:	/ /
Gissymbol:	PDH	Site id:	CAOG9A000029355

12
East
1/2 - 1 Mile

OIL_GAS **CAOG9A000029784**

Districtnu:	1	Apinumber:	03718937
Blmwell:	N	Redrillcan:	Not Reported
Dryhole:	N	Wellstatus:	P
Operatorna:	Whitley Oil Refining Co.		
Countyname:	Los Angeles	Fieldname:	Whittier
Areaname:	Central		
Section:	17		
Township:	02S	Range:	11W
Basemeridi:	SB	Elevation:	Not Reported
Locationde:	Not Reported		
Glat:	34.004229		
Glong:	-118.056331		
Gissourcec:	unk		
Comments:	Not Reported		
Leasename:	Not Reported	Wellnumber:	2
Epawell:	N	Hydraulica:	N
Confidenti:	N	Spuddate:	12/30/1899
Welldeptha:	Not Reported	Redrillfoo:	Not Reported
Abandonedd:	/ /	Completion:	/ /
Gissymbol:	POG	Site id:	CAOG9A000029784

F13
NE
1/2 - 1 Mile

OIL_GAS **CAOG9A000030129**

Districtnu:	1	Apinumber:	03705932
Blmwell:	N	Redrillcan:	Not Reported
Dryhole:	N	Wellstatus:	I
Operatorna:	Southern California Oil Co.		
Countyname:	Los Angeles	Fieldname:	Any Field
Areaname:	Any Area		
Section:	8		
Township:	02S	Range:	11W
Basemeridi:	SB	Elevation:	Not Reported
Locationde:	Not Reported		
Glat:	34.008667		
Glong:	-118.05874		
Gissourcec:	unk		
Comments:	Not Reported		
Leasename:	Not Reported	Wellnumber:	1
Epawell:	N	Hydraulica:	N
Confidenti:	N	Spuddate:	12/30/1899
Welldeptha:	Not Reported	Redrillfoo:	Not Reported
Abandonedd:	/ /	Completion:	/ /
Gissymbol:	AOG	Site id:	CAOG9A000030129

F14
NE
1/2 - 1 Mile

OIL_GAS **CAOG9A000030139**

Districtnu:	1	Apinumber:	03705933
Blmwell:	N	Redrillcan:	Not Reported
Dryhole:	N	Wellstatus:	P
Operatorna:	Southern California Oil Co.		
Countyname:	Los Angeles	Fieldname:	Any Field
Areaname:	Any Area		
Section:	8		
Township:	02S	Range:	11W
Basemeridi:	SB	Elevation:	Not Reported
Locationde:	Not Reported		
Glat:	34.008793		
Glong:	-118.058495		
Gissourcec:	unk		
Comments:	Not Reported		
Leasename:	Not Reported	Wellnumber:	1-A
Epawell:	N	Hydraulica:	N
Confidenti:	N	Spuddate:	12/30/1899
Welldeptha:	Not Reported	Redrillfoo:	Not Reported
Abandonedd:	/ /	Completion:	/ /
Gissymbol:	PDH	Site id:	CAOG9A000030139

D15
East
1/2 - 1 Mile

OIL_GAS **CAOG9A000029620**

Districtnu:	1	Apinumber:	03718574
Blmwell:	N	Redrillcan:	Not Reported
Dryhole:	N	Wellstatus:	P
Operatorna:	Rothschild Oil Company		
Countyname:	Los Angeles	Fieldname:	Whittier
Areaname:	Any Area		
Section:	17		
Township:	02S	Range:	11W
Basemeridi:	SB	Elevation:	Not Reported
Locationde:	Not Reported		
Glat:	34.002298		
Glong:	-118.055697		
Gissourcec:	unk		
Comments:	Not Reported		
Leasename:	Pellissier	Wellnumber:	1
Epawell:	N	Hydraulica:	N
Confidenti:	N	Spuddate:	12/30/1899
Welldeptha:	Not Reported	Redrillfoo:	Not Reported
Abandonedd:	/ /	Completion:	/ /
Gissymbol:	POG	Site id:	CAOG9A000029620

D16
East
1/2 - 1 Mile

OIL_GAS **CAOG9A000029692**

Districtnu:	1	Apinumber:	03718381
Blmwell:	N	Redrillcan:	Not Reported
Dryhole:	N	Wellstatus:	P
Operatorna:	Citrus Grove Hts. Water Co.		
Countyname:	Los Angeles	Fieldname:	Whittier
Areaname:	Any Area		
Section:	17		
Township:	02S	Range:	11W
Basemeridi:	SB	Elevation:	Not Reported
Locationde:	Not Reported		
Glat:	34.003088		
Glong:	-118.055671		
Gissourcec:	unk		
Comments:	Not Reported		
Leasename:	Not Reported	Wellnumber:	1
Epawell:	N	Hydraulica:	N
Confidenti:	N	Spuddate:	12/30/1899
Welldeptha:	Not Reported	Redrillfoo:	Not Reported
Abandonedd:	/ /	Completion:	/ /
Gissymbol:	POG	Site id:	CAOG9A000029692

D17
East
1/2 - 1 Mile

OIL_GAS **CAOG9A000029637**

Districtnu:	1	Apinumber:	03718938
Blmwell:	N	Redrillcan:	Not Reported
Dryhole:	N	Wellstatus:	I
Operatorna:	Whitley Oil Refining Co.		
Countyname:	Los Angeles	Fieldname:	Whittier
Areaname:	Central		
Section:	17		
Township:	02S	Range:	11W
Basemeridi:	SB	Elevation:	Not Reported
Locationde:	Not Reported		
Glat:	34.00244		
Glong:	-118.055638		
Gissourcec:	unk		
Comments:	Not Reported		
Leasename:	Not Reported	Wellnumber:	3
Epawell:	N	Hydraulica:	N
Confidenti:	N	Spuddate:	12/30/1899
Welldeptha:	Not Reported	Redrillfoo:	Not Reported
Abandonedd:	/ /	Completion:	/ /
Gissymbol:	AOG	Site id:	CAOG9A000029637

D18
East **OIL_GAS** **CAOG9A000029748**
1/2 - 1 Mile

Districtnu:	1	Apinumber:	03718434
Blmwell:	N	Redrillcan:	Not Reported
Dryhole:	N	Wellstatus:	P
Operatorna:	Montebello Mascot Oil Co.		
Countyname:	Los Angeles	Fieldname:	Whittier
Areaname:	Any Area		
Section:	17		
Township:	02S	Range:	11W
Basemeridi:	SB	Elevation:	Not Reported
Locationde:	Not Reported		
Glat:	34.003721		
Glong:	-118.05547		
Gissourcec:	unk		
Comments:	Not Reported		
Leasename:	Not Reported	Wellnumber:	2
Epawell:	N	Hydraulica:	N
Confidenti:	N	Spuddate:	12/30/1899
Welldeptha:	Not Reported	Redrillfoo:	Not Reported
Abandonedd:	/ /	Completion:	/ /
Gissymbol:	PDH	Site id:	CAOG9A000029748

E19
ESE **OIL_GAS** **CAOG9A000029328**
1/2 - 1 Mile

Districtnu:	1	Apinumber:	03718755
Blmwell:	N	Redrillcan:	Not Reported
Dryhole:	N	Wellstatus:	P
Operatorna:	CalResources LLC		
Countyname:	Los Angeles	Fieldname:	Whittier
Areaname:	Any Area		
Section:	17		
Township:	02S	Range:	11W
Basemeridi:	SB	Elevation:	Not Reported
Locationde:	Not Reported		
Glat:	33.9985		
Glong:	-118.05636		
Gissourcec:	unk		
Comments:	Not Reported		
Leasename:	Smiley	Wellnumber:	1
Epawell:	N	Hydraulica:	N
Confidenti:	N	Spuddate:	12/30/1899
Welldeptha:	Not Reported	Redrillfoo:	Not Reported
Abandonedd:	/ /	Completion:	/ /
Gissymbol:	PDH	Site id:	CAOG9A000029328

G20
ESE **OIL_GAS** **CAOG9A000029483**
1/2 - 1 Mile

Districtnu:	1	Apinumber:	03718572
Blmwell:	N	Redrillcan:	Not Reported
Dryhole:	N	Wellstatus:	P
Operatorna:	Rothschild Oil Company		
Countyname:	Los Angeles	Fieldname:	Whittier
Areaname:	Any Area		
Section:	17		
Township:	02S	Range:	11W
Basemeridi:	SB	Elevation:	Not Reported
Locationde:	Not Reported		
Glat:	34.000455		
Glong:	-118.055376		
Gissourcec:	unk		
Comments:	Not Reported		
Leasename:	Atlas	Wellnumber:	2
Epawell:	N	Hydraulica:	N
Confidenti:	N	Spuddate:	12/30/1899
Welldeptha:	Not Reported	Redrillfoo:	Not Reported
Abandonedd:	/ /	Completion:	/ /
Gissymbol:	POG	Site id:	CAOG9A000029483

E21
ESE **OIL_GAS** **CAOG9A000029329**
1/2 - 1 Mile

Districtnu:	1	Apinumber:	03718435
Blmwell:	N	Redrillcan:	Not Reported
Dryhole:	N	Wellstatus:	I
Operatorna:	Montijo & Johnson		
Countyname:	Los Angeles	Fieldname:	Whittier
Areaname:	Central		
Section:	17		
Township:	02S	Range:	11W
Basemeridi:	SB	Elevation:	Not Reported
Locationde:	Not Reported		
Glat:	33.998533		
Glong:	-118.056052		
Gissourcec:	unk		
Comments:	Not Reported		
Leasename:	Clark	Wellnumber:	1
Epawell:	N	Hydraulica:	N
Confidenti:	N	Spuddate:	12/30/1899
Welldeptha:	Not Reported	Redrillfoo:	Not Reported
Abandonedd:	/ /	Completion:	/ /
Gissymbol:	AOG	Site id:	CAOG9A000029329

H22
East
1/2 - 1 Mile

OIL_GAS **CAOG9A000029551**

Districtnu:	1	Apinumber:	03718389
Blmwell:	N	Redrillcan:	Not Reported
Dryhole:	N	Wellstatus:	P
Operatorna:	E & E Prod.		
Countyname:	Los Angeles	Fieldname:	Whittier
Areaname:	Any Area		
Section:	17		
Township:	02S	Range:	11W
Basemeridi:	SB	Elevation:	Not Reported
Locationde:	Not Reported		
Glat:	34.001461		
Glong:	-118.054717		
Gissourcec:	unk		
Comments:	Not Reported		
Leasename:	Whitley	Wellnumber:	1
Epawell:	N	Hydraulica:	N
Confidenti:	N	Spuddate:	12/30/1899
Welldeptha:	Not Reported	Redrillfoo:	Not Reported
Abandonedd:	/ /	Completion:	/ /
Gissymbol:	POG	Site id:	CAOG9A000029551

23
East
1/2 - 1 Mile

OIL_GAS **CAOG9A000029754**

Districtnu:	1	Apinumber:	03700134
Blmwell:	N	Redrillcan:	Not Reported
Dryhole:	N	Wellstatus:	P
Operatorna:	Olson & Gregg, Inc.		
Countyname:	Los Angeles	Fieldname:	Whittier
Areaname:	Rideout Heights		
Section:	17		
Township:	02S	Range:	11W
Basemeridi:	SB	Elevation:	Not Reported
Locationde:	Not Reported		
Glat:	34.003807		
Glong:	-118.054557		
Gissourcec:	unk		
Comments:	Not Reported		
Leasename:	Gregg	Wellnumber:	2
Epawell:	N	Hydraulica:	N
Confidenti:	N	Spuddate:	12/30/1899
Welldeptha:	Not Reported	Redrillfoo:	Not Reported
Abandonedd:	/ /	Completion:	/ /
Gissymbol:	PWD	Site id:	CAOG9A000029754

G24
ESE **OIL_GAS** **CAOG9A000029463**
1/2 - 1 Mile

Districtnu:	1	Apinumber:	03718571
Blmwell:	N	Redrillcan:	Not Reported
Dryhole:	N	Wellstatus:	P
Operatorna:	Rothschild Oil Company		
Countyname:	Los Angeles	Fieldname:	Whittier
Areaname:	Any Area		
Section:	17		
Township:	02S	Range:	11W
Basemeridi:	SB	Elevation:	Not Reported
Locationde:	Not Reported		
Glat:	34.000211		
Glong:	-118.054665		
Gissourcec:	unk		
Comments:	Not Reported		
Leasename:	Atlas	Wellnumber:	1
Epawell:	N	Hydraulica:	N
Confidenti:	N	Spuddate:	12/30/1899
Welldeptha:	Not Reported	Redrillfoo:	Not Reported
Abandonedd:	/ /	Completion:	/ /
Gissymbol:	POG	Site id:	CAOG9A000029463

G25
ESE **OIL_GAS** **CAOG9A000029415**
1/2 - 1 Mile

Districtnu:	1	Apinumber:	03718575
Blmwell:	N	Redrillcan:	Not Reported
Dryhole:	N	Wellstatus:	P
Operatorna:	Rothschild Oil Company		
Countyname:	Los Angeles	Fieldname:	Whittier
Areaname:	Any Area		
Section:	17		
Township:	02S	Range:	11W
Basemeridi:	SB	Elevation:	Not Reported
Locationde:	Not Reported		
Glat:	33.99968		
Glong:	-118.054706		
Gissourcec:	unk		
Comments:	Not Reported		
Leasename:	Pellissier	Wellnumber:	5
Epawell:	N	Hydraulica:	N
Confidenti:	N	Spuddate:	12/30/1899
Welldeptha:	Not Reported	Redrillfoo:	Not Reported
Abandonedd:	/ /	Completion:	/ /
Gissymbol:	PDH	Site id:	CAOG9A000029415

G26
ESE **OIL_GAS** **CAOG9A000029403**
1/2 - 1 Mile

Districtnu:	1	Apinumber:	03718573
Blmwell:	N	Redrillcan:	Not Reported
Dryhole:	N	Wellstatus:	P
Operatorna:	Rothschild Oil Company		
Countyname:	Los Angeles	Fieldname:	Whittier
Areaname:	Any Area		
Section:	17		
Township:	02S	Range:	11W
Basemeridi:	SB	Elevation:	Not Reported
Locationde:	Not Reported		
Glat:	33.999546		
Glong:	-118.054697		
Gissourcec:	unk		
Comments:	Not Reported		
Leasename:	Grey	Wellnumber:	1
Epawell:	N	Hydraulica:	N
Confidenti:	N	Spuddate:	12/30/1899
Welldeptha:	Not Reported	Redrillfoo:	Not Reported
Abandonedd:	/ /	Completion:	/ /
Gissymbol:	POG	Site id:	CAOG9A000029403

27
ESE **OIL_GAS** **CAOG9A000029268**
1/2 - 1 Mile

Districtnu:	1	Apinumber:	03718917
Blmwell:	N	Redrillcan:	Not Reported
Dryhole:	N	Wellstatus:	P
Operatorna:	W. H. Taylor		
Countyname:	Los Angeles	Fieldname:	Whittier
Areaname:	Central		
Section:	17		
Township:	02S	Range:	11W
Basemeridi:	SB	Elevation:	Not Reported
Locationde:	Not Reported		
Glat:	33.997797		
Glong:	-118.055376		
Gissourcec:	unk		
Comments:	Not Reported		
Leasename:	Taylor California Royalties	Wellnumber:	1
Epawell:	N	Hydraulica:	N
Confidenti:	N	Spuddate:	12/30/1899
Welldeptha:	Not Reported	Redrillfoo:	Not Reported
Abandonedd:	/ /	Completion:	/ /
Gissymbol:	POG	Site id:	CAOG9A000029268

G28
ESE **OIL_GAS** **CAOG9A000029422**
1/2 - 1 Mile

Districtnu:	1	Apinumber:	03718380
Blmwell:	N	Redrillcan:	Not Reported
Dryhole:	N	Wellstatus:	P
Operatorna:	Bell View Oil Syndicate		
Countyname:	Los Angeles	Fieldname:	Whittier
Areaname:	Any Area		
Section:	17		
Township:	02S	Range:	11W
Basemeridi:	SB	Elevation:	Not Reported
Locationde:	Not Reported		
Glat:	33.999782		
Glong:	-118.054395		
Gissourcec:	unk		
Comments:	Not Reported		
Leasename:	Not Reported	Wellnumber:	P-1
Epawell:	N	Hydraulica:	N
Confidenti:	N	Spuddate:	12/30/1899
Welldeptha:	Not Reported	Redrillfoo:	Not Reported
Abandonedd:	/ /	Completion:	/ /
Gissymbol:	PDH	Site id:	CAOG9A000029422

H29
East **OIL_GAS** **CAOG9A000029522**
1/2 - 1 Mile

Districtnu:	1	Apinumber:	03718430
Blmwell:	N	Redrillcan:	Not Reported
Dryhole:	N	Wellstatus:	P
Operatorna:	McVicar-Rood Montebello Ltd.		
Countyname:	Los Angeles	Fieldname:	Whittier
Areaname:	Any Area		
Section:	17		
Township:	02S	Range:	11W
Basemeridi:	SB	Elevation:	Not Reported
Locationde:	Not Reported		
Glat:	34.001011		
Glong:	-118.053882		
Gissourcec:	unk		
Comments:	Not Reported		
Leasename:	Pellissier	Wellnumber:	9
Epawell:	N	Hydraulica:	N
Confidenti:	N	Spuddate:	12/30/1899
Welldeptha:	Not Reported	Redrillfoo:	Not Reported
Abandonedd:	/ /	Completion:	/ /
Gissymbol:	PDH	Site id:	CAOG9A000029522

30
NW
1/2 - 1 Mile

OIL_GAS **CAOG9A000030353**

Districtnu:	1	Apinumber:	03705250
Blmwell:	N	Redrillcan:	Not Reported
Dryhole:	N	Wellstatus:	P
Operatorna:	Cal-Pico Oil Co.		
Countyname:	Los Angeles	Fieldname:	Any Field
Areaname:	Any Area		
Section:	7		
Township:	02S	Range:	11W
Basemeridi:	SB	Elevation:	Not Reported
Locationde:	Not Reported		
Glat:	34.011744		
Glong:	-118.076158		
Gissourcec:	hud		
Comments:	Not Reported		
Leasename:	Beach	Wellnumber:	1
Epawell:	N	Hydraulica:	N
Confidenti:	N	Spuddate:	12/30/1899
Welldeptha:	Not Reported	Redrillfoo:	Not Reported
Abandonedd:	/ /	Completion:	/ /
Gissymbol:	PDH	Site id:	CAOG9A000030353

I31
East
1/2 - 1 Mile

OIL_GAS **CAOG9A000029504**

Districtnu:	1	Apinumber:	03718448
Blmwell:	N	Redrillcan:	Not Reported
Dryhole:	N	Wellstatus:	P
Operatorna:	J. E. O'Donnell		
Countyname:	Los Angeles	Fieldname:	Whittier
Areaname:	Any Area		
Section:	17		
Township:	02S	Range:	11W
Basemeridi:	SB	Elevation:	Not Reported
Locationde:	Not Reported		
Glat:	34.000725		
Glong:	-118.053537		
Gissourcec:	unk		
Comments:	Not Reported		
Leasename:	Pellissier	Wellnumber:	1
Epawell:	N	Hydraulica:	N
Confidenti:	N	Spuddate:	12/30/1899
Welldeptha:	Not Reported	Redrillfoo:	Not Reported
Abandonedd:	/ /	Completion:	/ /
Gissymbol:	POG	Site id:	CAOG9A000029504

32
NNW **OIL_GAS** **CAOG9A000030422**
1/2 - 1 Mile

Districtnu:	1	Apinumber:	03705818
Blmwell:	N	Redrillcan:	Not Reported
Dryhole:	N	Wellstatus:	P
Operatorna:	Rothschild Oil Company		
Countyname:	Los Angeles	Fieldname:	Any Field
Areaname:	Any Area		
Section:	7		
Township:	02S	Range:	11W
Basemeridi:	SB	Elevation:	Not Reported
Locationde:	Not Reported		
Glat:	34.013271		
Glong:	-118.07397		
Gissourcec:	hud		
Comments:	Not Reported		
Leasename:	Cate	Wellnumber:	1
Epawell:	N	Hydraulica:	N
Confidenti:	N	Spuddate:	12/30/1899
Welldeptha:	Not Reported	Redrillfoo:	Not Reported
Abandonedd:	/ /	Completion:	/ /
Gissymbol:	PDH	Site id:	CAOG9A000030422

I33
East **OIL_GAS** **CAOG9A000029533**
1/2 - 1 Mile

Districtnu:	1	Apinumber:	03700132
Blmwell:	N	Redrillcan:	Not Reported
Dryhole:	N	Wellstatus:	P
Operatorna:	P. J. & P. M. Pace Trustees		
Countyname:	Los Angeles	Fieldname:	Whittier
Areaname:	Any Area		
Section:	17		
Township:	02S	Range:	11W
Basemeridi:	SB	Elevation:	Not Reported
Locationde:	Not Reported		
Glat:	34.001206		
Glong:	-118.053044		
Gissourcec:	unk		
Comments:	Not Reported		
Leasename:	Aeco-Pellissier	Wellnumber:	3
Epawell:	N	Hydraulica:	N
Confidenti:	N	Spuddate:	12/30/1899
Welldeptha:	Not Reported	Redrillfoo:	Not Reported
Abandonedd:	/ /	Completion:	/ /
Gissymbol:	POG	Site id:	CAOG9A000029533

J34
East
1/2 - 1 Mile

OIL_GAS **CAOG9A000029585**

Districtnu:	1	Apinumber:	03718412
Blmwell:	N	Redrillcan:	Not Reported
Dryhole:	N	Wellstatus:	P
Operatorna:	P. J. & P. M. Pace Trustees		
Countyname:	Los Angeles	Fieldname:	Whittier
Areaname:	Rideout Heights		
Section:	17		
Township:	02S	Range:	11W
Basemeridi:	SB	Elevation:	413.1
Locationde:	Not Reported		
Glat:	34.001865		
Glong:	-118.052712		
Gissourcec:	gps		
Comments:	83605018.ssf		
Leasename:	Aeco-Pellissier	Wellnumber:	1
Epawell:	N	Hydraulica:	N
Confidenti:	N	Spuddate:	12/30/1899
Welldeptha:	Not Reported	Redrillfoo:	Not Reported
Abandonedd:	/ /	Completion:	/ /
Gissymbol:	POG	Site id:	CAOG9A000029585

J35
East
1/2 - 1 Mile

OIL_GAS **CAOG9A000029586**

Districtnu:	1	Apinumber:	03718414
Blmwell:	N	Redrillcan:	Not Reported
Dryhole:	N	Wellstatus:	P
Operatorna:	P. J. & P. M. Pace Trustees		
Countyname:	Los Angeles	Fieldname:	Whittier
Areaname:	Rideout Heights		
Section:	17		
Township:	02S	Range:	11W
Basemeridi:	SB	Elevation:	416.005
Locationde:	Not Reported		
Glat:	34.001866		
Glong:	-118.052645		
Gissourcec:	gps		
Comments:	83605018.ssf		
Leasename:	Aeco-Rhc	Wellnumber:	2
Epawell:	N	Hydraulica:	N
Confidenti:	N	Spuddate:	12/30/1899
Welldeptha:	Not Reported	Redrillfoo:	Not Reported
Abandonedd:	/ /	Completion:	/ /
Gissymbol:	POG	Site id:	CAOG9A000029586

I36
East **OIL_GAS** **CAOG9A000029470**
1/2 - 1 Mile

Districtnu:	1	Apinumber:	03718439
Blmwell:	N	Redrillcan:	Not Reported
Dryhole:	N	Wellstatus:	P
Operatorna:	The Howard Co.		
Countyname:	Los Angeles	Fieldname:	Whittier
Areaname:	Rideout Heights		
Section:	17		
Township:	02S	Range:	11W
Basemeridi:	SB	Elevation:	Not Reported
Locationde:	Not Reported		
Glat:	34.000264		
Glong:	-118.052855		
Gissourcec:	unk		
Comments:	Not Reported		
Leasename:	Rideout-Hamburg	Wellnumber:	1
Epawell:	N	Hydraulica:	N
Confidenti:	N	Spuddate:	12/30/1899
Welldeptha:	Not Reported	Redrillfoo:	Not Reported
Abandonedd:	/ /	Completion:	/ /
Gissymbol:	POG	Site id:	CAOG9A000029470

K37
East **OIL_GAS** **CAOG9A000029704**
1/2 - 1 Mile

Districtnu:	1	Apinumber:	03718445
Blmwell:	N	Redrillcan:	Not Reported
Dryhole:	N	Wellstatus:	P
Operatorna:	Venoco, Inc.		
Countyname:	Los Angeles	Fieldname:	Whittier
Areaname:	Rideout Heights		
Section:	17		
Township:	02S	Range:	11W
Basemeridi:	SB	Elevation:	339.229
Locationde:	Not Reported		
Glat:	34.003215		
Glong:	-118.052276		
Gissourcec:	gps		
Comments:	83605018.ssf		
Leasename:	Gregg	Wellnumber:	1-A
Epawell:	N	Hydraulica:	N
Confidenti:	N	Spuddate:	12/30/1899
Welldeptha:	Not Reported	Redrillfoo:	Not Reported
Abandonedd:	/ /	Completion:	/ /
Gissymbol:	POG	Site id:	CAOG9A000029704

K38
East
1/2 - 1 Mile

OIL_GAS **CAOG9A000029705**

Districtnu:	1	Apinumber:	03718446
Blmwell:	N	Redrillcan:	Not Reported
Dryhole:	N	Wellstatus:	P
Operatorna:	Venoco, Inc.		
Countyname:	Los Angeles	Fieldname:	Whittier
Areaname:	Rideout Heights		
Section:	17		
Township:	02S	Range:	11W
Basemeridi:	SB	Elevation:	340.94
Locationde:	Not Reported		
Glat:	34.003221		
Glong:	-118.052228		
Gissourcec:	gps		
Comments:	83605018.ssf		
Leasename:	Gregg	Wellnumber:	3
Epawell:	N	Hydraulica:	N
Confidenti:	N	Spuddate:	12/30/1899
Welldeptha:	Not Reported	Redrillfoo:	Not Reported
Abandonedd:	/ /	Completion:	/ /
Gissymbol:	POG	Site id:	CAOG9A000029705

J39
East
1/2 - 1 Mile

OIL_GAS **CAOG9A000029555**

Districtnu:	1	Apinumber:	03718415
Blmwell:	N	Redrillcan:	Not Reported
Dryhole:	N	Wellstatus:	P
Operatorna:	P. J. & P. M. Pace Trustees		
Countyname:	Los Angeles	Fieldname:	Whittier
Areaname:	Any Area		
Section:	17		
Township:	02S	Range:	11W
Basemeridi:	SB	Elevation:	Not Reported
Locationde:	Not Reported		
Glat:	34.001496		
Glong:	-118.052077		
Gissourcec:	unk		
Comments:	Not Reported		
Leasename:	Aeco-Rhc	Wellnumber:	3
Epawell:	N	Hydraulica:	N
Confidenti:	N	Spuddate:	12/30/1899
Welldeptha:	Not Reported	Redrillfoo:	Not Reported
Abandonedd:	/ /	Completion:	/ /
Gissymbol:	POG	Site id:	CAOG9A000029555

K40
East
1/2 - 1 Mile

OIL_GAS **CAOG9A000029710**

Districtnu:	1	Apinumber:	03722992
Blmwell:	N	Redrillcan:	Not Reported
Dryhole:	N	Wellstatus:	A
Operatorna:	Matrix Oil Corporation		
Countyname:	Los Angeles	Fieldname:	Whittier
Areaname:	Rideout Heights		
Section:	17		
Township:	02S	Range:	11W
Basemeridi:	SB	Elevation:	338.807
Locationde:	Not Reported		
Glat:	34.003281		
Glong:	-118.052		
Gissourcec:	gps		
Comments:	83605018.ssf		
Leasename:	Mitchell Energy Corp	Wellnumber:	S-23
Epawell:	N	Hydraulica:	N
Confidenti:	N	Spuddate:	12/30/1899
Welldeptha:	Not Reported	Redrillfoo:	Not Reported
Abandonedd:	/ /	Completion:	/ /
Gissymbol:	AOG	Site id:	CAOG9A000029710

K41
East
1/2 - 1 Mile

OIL_GAS **CAOG9A000029714**

Districtnu:	1	Apinumber:	03721928
Blmwell:	N	Redrillcan:	Not Reported
Dryhole:	N	Wellstatus:	P
Operatorna:	Matrix Oil Corporation		
Countyname:	Los Angeles	Fieldname:	Whittier
Areaname:	Rideout Heights		
Section:	17		
Township:	02S	Range:	11W
Basemeridi:	SB	Elevation:	339.367
Locationde:	Not Reported		
Glat:	34.003293		
Glong:	-118.05194		
Gissourcec:	gps		
Comments:	83605018.ssf		
Leasename:	Mitchell Energy Corp	Wellnumber:	S-20
Epawell:	N	Hydraulica:	N
Confidenti:	N	Spuddate:	12/30/1899
Welldeptha:	Not Reported	Redrillfoo:	Not Reported
Abandonedd:	/ /	Completion:	/ /
Gissymbol:	PWF	Site id:	CAOG9A000029714

J42
East
1/2 - 1 Mile

OIL_GAS **CAOG9A000029546**

Districtnu:	1	Apinumber:	03718413
Blmwell:	N	Redrillcan:	Not Reported
Dryhole:	N	Wellstatus:	P
Operatorna:	P. J. & P. M. Pace Trustees		
Countyname:	Los Angeles	Fieldname:	Whittier
Areaname:	Any Area		
Section:	17		
Township:	02S	Range:	11W
Basemeridi:	SB	Elevation:	Not Reported
Locationde:	Not Reported		
Glat:	34.001367		
Glong:	-118.051971		
Gissourcec:	unk		
Comments:	Not Reported		
Leasename:	Aeco-Pellissier	Wellnumber:	2
Epawell:	N	Hydraulica:	N
Confidenti:	N	Spuddate:	12/30/1899
Welldeptha:	Not Reported	Redrillfoo:	Not Reported
Abandonedd:	/ /	Completion:	/ /
Gissymbol:	POG	Site id:	CAOG9A000029546

K43
East
1/2 - 1 Mile

OIL_GAS **CAOG9A000029711**

Districtnu:	1	Apinumber:	03721912
Blmwell:	N	Redrillcan:	Not Reported
Dryhole:	N	Wellstatus:	I
Operatorna:	Matrix Oil Corporation		
Countyname:	Los Angeles	Fieldname:	Whittier
Areaname:	Rideout Heights		
Section:	17		
Township:	02S	Range:	11W
Basemeridi:	SB	Elevation:	368.846
Locationde:	Not Reported		
Glat:	34.003286		
Glong:	-118.051916		
Gissourcec:	gps		
Comments:	83605018.ssf		
Leasename:	Mitchell Energy Corp	Wellnumber:	S-19
Epawell:	N	Hydraulica:	N
Confidenti:	N	Spuddate:	12/30/1899
Welldeptha:	Not Reported	Redrillfoo:	Not Reported
Abandonedd:	/ /	Completion:	/ /
Gissymbol:	AWF	Site id:	CAOG9A000029711

K44
East
1/2 - 1 Mile

OIL_GAS **CAOG9A000029717**

Districtnu:	1	Apinumber:	03721934
Blmwell:	N	Redrillcan:	Not Reported
Dryhole:	N	Wellstatus:	A
Operatorna:	Matrix Oil Corporation		
Countyname:	Los Angeles	Fieldname:	Whittier
Areaname:	Rideout Heights		
Section:	17		
Township:	02S	Range:	11W
Basemeridi:	SB	Elevation:	355.396
Locationde:	Not Reported		
Glat:	34.003317		
Glong:	-118.051886		
Gissourcec:	gps		
Comments:	83605018.ssf		
Leasename:	Mitchell Energy Corp	Wellnumber:	S-21
Epawell:	N	Hydraulica:	N
Confidenti:	N	Spuddate:	12/30/1899
Welldeptha:	Not Reported	Redrillfoo:	Not Reported
Abandonedd:	/ /	Completion:	/ /
Gissymbol:	AOG	Site id:	CAOG9A000029717

K45
East
1/2 - 1 Mile

OIL_GAS **CAOG9A000029716**

Districtnu:	1	Apinumber:	03721941
Blmwell:	N	Redrillcan:	Not Reported
Dryhole:	N	Wellstatus:	A
Operatorna:	Matrix Oil Corporation		
Countyname:	Los Angeles	Fieldname:	Whittier
Areaname:	Rideout Heights		
Section:	17		
Township:	02S	Range:	11W
Basemeridi:	SB	Elevation:	340.013
Locationde:	Not Reported		
Glat:	34.003314		
Glong:	-118.051868		
Gissourcec:	gps		
Comments:	83605018.ssf		
Leasename:	Mitchell Energy Corp	Wellnumber:	S-22
Epawell:	N	Hydraulica:	N
Confidenti:	N	Spuddate:	12/30/1899
Welldeptha:	Not Reported	Redrillfoo:	Not Reported
Abandonedd:	/ /	Completion:	/ /
Gissymbol:	AOG	Site id:	CAOG9A000029716

L46
ESE **OIL_GAS** **CAOG9A000029388**
1/2 - 1 Mile

Districtnu:	1	Apinumber:	03718440
Blmwell:	N	Redrillcan:	Not Reported
Dryhole:	N	Wellstatus:	P
Operatorna:	Olson & Gregg, Inc.		
Countyname:	Los Angeles	Fieldname:	Whittier
Areaname:	Any Area		
Section:	17		
Township:	02S	Range:	11W
Basemeridi:	SB	Elevation:	Not Reported
Locationde:	Not Reported		
Glat:	33.999242		
Glong:	-118.052352		
Gissourcec:	unk		
Comments:	Not Reported		
Leasename:	Rideout-Hamburg	Wellnumber:	2
Epawell:	N	Hydraulica:	N
Confidenti:	N	Spuddate:	12/30/1899
Welldeptha:	Not Reported	Redrillfoo:	Not Reported
Abandonedd:	/ /	Completion:	/ /
Gissymbol:	POG	Site id:	CAOG9A000029388

L47
ESE **OIL_GAS** **CAOG9A000029439**
1/2 - 1 Mile

Districtnu:	1	Apinumber:	03718444
Blmwell:	N	Redrillcan:	Not Reported
Dryhole:	N	Wellstatus:	P
Operatorna:	Olson & Gregg, Inc.		
Countyname:	Los Angeles	Fieldname:	Whittier
Areaname:	Any Area		
Section:	17		
Township:	02S	Range:	11W
Basemeridi:	SB	Elevation:	Not Reported
Locationde:	Not Reported		
Glat:	33.999945		
Glong:	-118.052119		
Gissourcec:	unk		
Comments:	Not Reported		
Leasename:	Whitley	Wellnumber:	6
Epawell:	N	Hydraulica:	N
Confidenti:	N	Spuddate:	12/30/1899
Welldeptha:	Not Reported	Redrillfoo:	Not Reported
Abandonedd:	/ /	Completion:	/ /
Gissymbol:	POG	Site id:	CAOG9A000029439

48
WNW **OIL_GAS** **CAOG9A000030179**
1/2 - 1 Mile

Districtnu:	1	Apinumber:	03720405
Blmwell:	N	Redrillcan:	Not Reported
Dryhole:	N	Wellstatus:	P
Operatorna:	Bradford Bishop		
Countyname:	Los Angeles	Fieldname:	Any Field
Areaname:	Any Area		
Section:	12		
Township:	02S	Range:	12W
Basemeridi:	SB	Elevation:	Not Reported
Locationde:	Not Reported		
Glat:	34.009232		
Glong:	-118.081712		
Gissourcec:	hud		
Comments:	Not Reported		
Leasename:	Core Hole Bishop-Hayes	Wellnumber:	1
Epawell:	N	Hydraulica:	N
Confidenti:	N	Spuddate:	12/30/1899
Welldeptha:	Not Reported	Redrillfoo:	Not Reported
Abandonedd:	/ /	Completion:	/ /
Gissymbol:	PDH	Site id:	CAOG9A000030179

M49
East **OIL_GAS** **CAOG9A000029500**
1/2 - 1 Mile

Districtnu:	1	Apinumber:	03718919
Blmwell:	N	Redrillcan:	Not Reported
Dryhole:	N	Wellstatus:	P
Operatorna:	Chevron U.S.A. Inc.		
Countyname:	Los Angeles	Fieldname:	Whittier
Areaname:	Any Area		
Section:	17		
Township:	02S	Range:	11W
Basemeridi:	SB	Elevation:	Not Reported
Locationde:	Not Reported		
Glat:	34.000668		
Glong:	-118.051037		
Gissourcec:	unk		
Comments:	Not Reported		
Leasename:	Witte-Vining	Wellnumber:	2
Epawell:	N	Hydraulica:	N
Confidenti:	N	Spuddate:	12/30/1899
Welldeptha:	Not Reported	Redrillfoo:	Not Reported
Abandonedd:	/ /	Completion:	/ /
Gissymbol:	PDH	Site id:	CAOG9A000029500

50
NE
1/2 - 1 Mile

OIL_GAS **CAOG9A000030363**

Districtnu:	1	Apinumber:	03722592
Blmwell:	N	Redrillcan:	Not Reported
Dryhole:	N	Wellstatus:	P
Operatorna:	Quadrant Operating Co.		
Countyname:	Los Angeles	Fieldname:	Any Field
Areaname:	Any Area		
Section:	8		
Township:	02S	Range:	11W
Basemeridi:	SB	Elevation:	Not Reported
Locationde:	Not Reported		
Glat:	34.011892		
Glong:	-118.05517		
Gissourcec:	unk		
Comments:	Not Reported		
Leasename:	Sheperd Machinery Unit	Wellnumber:	1
Epawell:	N	Hydraulica:	N
Confidenti:	N	Spuddate:	12/30/1899
Welldeptha:	Not Reported	Redrillfoo:	Not Reported
Abandonedd:	/ /	Completion:	/ /
Gissymbol:	POG	Site id:	CAOG9A000030363

M51
East
1/2 - 1 Mile

OIL_GAS **CAOG9A000029479**

Districtnu:	1	Apinumber:	03718918
Blmwell:	N	Redrillcan:	Not Reported
Dryhole:	N	Wellstatus:	P
Operatorna:	Chevron U.S.A. Inc.		
Countyname:	Los Angeles	Fieldname:	Whittier
Areaname:	Any Area		
Section:	17		
Township:	02S	Range:	11W
Basemeridi:	SB	Elevation:	Not Reported
Locationde:	Not Reported		
Glat:	34.000369		
Glong:	-118.050897		
Gissourcec:	unk		
Comments:	Not Reported		
Leasename:	Witte-Vining	Wellnumber:	1
Epawell:	N	Hydraulica:	N
Confidenti:	N	Spuddate:	12/30/1899
Welldeptha:	Not Reported	Redrillfoo:	Not Reported
Abandonedd:	/ /	Completion:	/ /
Gissymbol:	PDH	Site id:	CAOG9A000029479

52
WNW **OIL_GAS** **CAOG9A000030031**
1/2 - 1 Mile

Districtnu:	1	Apinumber:	03705411
Blmwell:	N	Redrillcan:	Not Reported
Dryhole:	N	Wellstatus:	B
Operatorna:	Frontier Oil Company		
Countyname:	Los Angeles	Fieldname:	Any Field
Areaname:	Any Area		
Section:	12		
Township:	02S	Range:	12W
Basemeridi:	SB	Elevation:	Not Reported
Locationde:	Not Reported		
Glat:	34.007469		
Glong:	-118.083794		
Gissourcec:	hud		
Comments:	Not Reported		
Leasename:	Kyle Unit Plan	Wellnumber:	1
Epawell:	N	Hydraulica:	N
Confidenti:	N	Spuddate:	12/30/1899
Welldeptha:	Not Reported	Redrillfoo:	Not Reported
Abandonedd:	/ /	Completion:	/ /
Gissymbol:	AOG	Site id:	CAOG9A000030031

GEOCHECK® - PHYSICAL SETTING SOURCE MAP FINDINGS
RADON

AREA RADON INFORMATION

State Database: CA Radon

Radon Test Results

Zipcode	Num Tests	> 4 pCi/L
90660	6	0

Federal EPA Radon Zone for LOS ANGELES County: 2

Note: Zone 1 indoor average level > 4 pCi/L.
: Zone 2 indoor average level >= 2 pCi/L and <= 4 pCi/L.
: Zone 3 indoor average level < 2 pCi/L.

Federal Area Radon Information for LOS ANGELES COUNTY, CA

Number of sites tested: 63

Area	Average Activity	% <4 pCi/L	% 4-20 pCi/L	% >20 pCi/L
Living Area - 1st Floor	0.711 pCi/L	98%	2%	0%
Living Area - 2nd Floor	Not Reported	Not Reported	Not Reported	Not Reported
Basement	0.933 pCi/L	100%	0%	0%

PHYSICAL SETTING SOURCE RECORDS SEARCHED

TOPOGRAPHIC INFORMATION

USGS 7.5' Digital Elevation Model (DEM)
Source: United States Geologic Survey
EDR acquired the USGS 7.5' Digital Elevation Model in 2002 and updated it in 2006. The 7.5 minute DEM corresponds to the USGS 1:24,000- and 1:25,000-scale topographic quadrangle maps. The DEM provides elevation data with consistent elevation units and projection.

Scanned Digital USGS 7.5' Topographic Map (DRG)
Source: United States Geologic Survey
A digital raster graphic (DRG) is a scanned image of a U.S. Geological Survey topographic map. The map images are made by scanning published paper maps on high-resolution scanners. The raster image is georeferenced and fit to the Universal Transverse Mercator (UTM) projection.

HYDROLOGIC INFORMATION

Flood Zone Data: This data, available in select counties across the country, was obtained by EDR in 2003 & 2011 from the Federal Emergency Management Agency (FEMA). Data depicts 100-year and 500-year flood zones as defined by FEMA.

NWI: National Wetlands Inventory. This data, available in select counties across the country, was obtained by EDR in 2002 and 2005 from the U.S. Fish and Wildlife Service.

HYDROGEOLOGIC INFORMATION

AQUIFLOW^{R} Information System
Source: EDR proprietary database of groundwater flow information
EDR has developed the AQUIFLOW Information System (AIS) to provide data on the general direction of groundwater flow at specific points. EDR has reviewed reports submitted to regulatory authorities at select sites and has extracted the date of the report, hydrogeologically determined groundwater flow direction and depth to water table information.

GEOLOGIC INFORMATION

Geologic Age and Rock Stratigraphic Unit
Source: P.G. Schruben, R.E. Arndt and W.J. Bawiec, Geology of the Conterminous U.S. at 1:2,500,000 Scale - A digital representation of the 1974 P.B. King and H.M. Beikman Map, USGS Digital Data Series DDS - 11 (1994).

STATSGO: State Soil Geographic Database
Source: Department of Agriculture, Natural Resources Conservation Services
The U.S. Department of Agriculture's (USDA) Natural Resources Conservation Service (NRCS) leads the national Conservation Soil Survey (NCSS) and is responsible for collecting, storing, maintaining and distributing soil survey information for privately owned lands in the United States. A soil map in a soil survey is a representation of soil patterns in a landscape. Soil maps for STATSGO are compiled by generalizing more detailed (SSURGO) soil survey maps.

SSURGO: Soil Survey Geographic Database
Source: Department of Agriculture, Natural Resources Conservation Services (NRCS)
Telephone: 800-672-5559
SSURGO is the most detailed level of mapping done by the Natural Resources Conservation Services, mapping scales generally range from 1:12,000 to 1:63,360. Field mapping methods using national standards are used to construct the soil maps in the Soil Survey Geographic (SSURGO) database. SSURGO digitizing duplicates the original soil survey maps. This level of mapping is designed for use by landowners, townships and county natural resource planning and management.

PHYSICAL SETTING SOURCE RECORDS SEARCHED

LOCAL / REGIONAL WATER AGENCY RECORDS

FEDERAL WATER WELLS

PWS: Public Water Systems
Source: EPA/Office of Drinking Water
Telephone: 202-564-3750
Public Water System data from the Federal Reporting Data System. A PWS is any water system which provides water to at least 25 people for at least 60 days annually. PWSs provide water from wells, rivers and other sources.

PWS ENF: Public Water Systems Violation and Enforcement Data
Source: EPA/Office of Drinking Water
Telephone: 202-564-3750
Violation and Enforcement data for Public Water Systems from the Safe Drinking Water Information System (SDWIS) after August 1995. Prior to August 1995, the data came from the Federal Reporting Data System (FRDS).

USGS Water Wells: USGS National Water Inventory System (NWIS)
This database contains descriptive information on sites where the USGS collects or has collected data on surface water and/or groundwater. The groundwater data includes information on wells, springs, and other sources of groundwater.

STATE RECORDS

Water Well Database
Source: Department of Water Resources
Telephone: 916-651-9648

California Drinking Water Quality Database
Source: Department of Health Services
Telephone: 916-324-2319
The database includes all drinking water compliance and special studies monitoring for the state of California since 1984. It consists of over 3,200,000 individual analyses along with well and water system information.

OTHER STATE DATABASE INFORMATION

California Oil and Gas Well Locations
Source: Department of Conservation
Telephone: 916-323-1779
Oil and Gas well locations in the state.

RADON

State Database: CA Radon
Source: Department of Health Services
Telephone: 916-324-2208
Radon Database for California

Area Radon Information
Source: USGS
Telephone: 703-356-4020
The National Radon Database has been developed by the U.S. Environmental Protection Agency (USEPA) and is a compilation of the EPA/State Residential Radon Survey and the National Residential Radon Survey. The study covers the years 1986 - 1992. Where necessary data has been supplemented by information collected at private sources such as universities and research institutions.

EPA Radon Zones
Source: EPA
Telephone: 703-356-4020
Sections 307 & 309 of IRAA directed EPA to list and identify areas of U.S. with the potential for elevated indoor radon levels.

PHYSICAL SETTING SOURCE RECORDS SEARCHED

OTHER

Airport Landing Facilities: Private and public use landing facilities
Source: Federal Aviation Administration, 800-457-6656

Epicenters: World earthquake epicenters, Richter 5 or greater
Source: Department of Commerce, National Oceanic and Atmospheric Administration

California Earthquake Fault Lines: The fault lines displayed on EDR's Topographic map are digitized quaternary fault lines, prepared in 1975 by the United State Geological Survey. Additional information (also from 1975) regarding activity at specific fault lines comes from California's Preliminary Fault Activity Map prepared by the California Division of Mines and Geology.

STREET AND ADDRESS INFORMATION

© 2010 Tele Atlas North America, Inc. All rights reserved. This material is proprietary and the subject of copyright protection and other intellectual property rights owned by or licensed to Tele Atlas North America, Inc. The use of this material is subject to the terms of a license agreement. You will be held liable for any unauthorized copying or disclosure of this material.

APPENDIX F
EDR – SANBORN® MAP REPORT

Citrus Grove Heights
10000-10199 EDUARDO AVE
Pico Rivera, CA 90660

Inquiry Number: 3612263.3
May 21, 2013

Certified Sanborn® Map Report

EDR® Environmental Data Resources Inc

440 Wheelers Farms Road
Milford, CT 06461
800.352.0050
www.edrnet.com

Certified Sanborn® Map Report

5/21/13

Site Name:
Citrus Grove Heights
10000-10199 EDUARDO AVE
Pico Rivera, CA 90660

Client Name:
Gannett Fleming, Inc.
1 Technology Drive
Irvine, CA 92518

EDR Inquiry # 3612263.3

Contact: Joseph Lovewell

EDR® Environmental Data Resources Inc

The complete Sanborn Library collection has been searched by EDR, and fire insurance maps covering the target property location provided by Gannett Fleming, Inc. were identified for the years listed below. The certified Sanborn Library search results in this report can be authenticated by visiting www.edrnet.com/sanborn and entering the certification number. Only Environmental Data Resources Inc. (EDR) is authorized to grant rights for commercial reproduction of maps by Sanborn Library LLC, the copyright holder for the collection.

Certified Sanborn Results:

Site Name: Citrus Grove Heights
Address: 10000-10199 EDUARDO AVE
City, State, Zip: Pico Rivera, CA 90660
Cross Street:
P.O. # 057421
Project: Pico Rivera
Certification # 10B3-446C-B43A

UNMAPPED PROPERTY

This report certifies that the complete holdings of the Sanborn Library, LLC collection have been searched based on client supplied target property information, and fire insurance maps covering the target property were not found.

Sanborn® Library search results
Certification # 10B3-446C-B43A

The Sanborn Library includes more than 1.2 million Sanborn fire insurance maps, which track historical property usage in approximately 12,000 American cities and towns. Collections searched:

- ☑ Library of Congress
- ☑ University Publications of America
- ☑ EDR Private Collection

The Sanborn Library LLC Since 1866™

Limited Permission To Make Copies

Gannett Fleming, Inc. (the client) is permitted to make up to THREE photocopies of this Sanborn Map transmittal and each fire insurance map accompanying this report solely for the limited use of its customer. No one other than the client is authorized to make copies. Upon request made directly to an EDR Account Executive, the client may be permitted to make a limited number of additional photocopies. This permission is conditioned upon compliance by the client, its customer and their agents with EDR's copyright policy; a copy of which is available upon request.

Disclaimer - Copyright and Trademark notice

This Report contains certain information obtained from a variety of public and other sources reasonably available to Environmental Data Resources, Inc. It cannot be concluded from this Report that coverage information for the target and surrounding properties does not exist from other sources. NO WARRANTY EXPRESSED OR IMPLIED, IS MADE WHATSOEVER IN CONNECTION WITH THIS REPORT. ENVIRONMENTAL DATA RESOURCES, INC. SPECIFICALLY DISCLAIMS THE MAKING OF ANY SUCH WARRANTIES, INCLUDING WITHOUT LIMITATION, MERCHANTABILITY OR FITNESS FOR A PARTICULAR USE OR PURPOSE. ALL RISK IS ASSUMED BY THE USER. IN NO EVENT SHALL ENVIRONMENTAL DATA RESOURCES, INC. BE LIABLE TO ANYONE, WHETHER ARISING OUT OF ERRORS OR OMISSIONS, NEGLIGENCE, ACCIDENT OR ANY OTHER CAUSE, FOR ANY LOSS OF DAMAGE, INCLUDING, WITHOUT LIMITATION, SPECIAL, INCIDENTAL CONSEQUENTIAL, OR EXEMPLARY DAMAGES. ANY LIABILITY ON THE PART OF ENVIRONMENTAL DATA RESOURCES, INC. IS STRICTLY LIMITED TO A REFUND OF THE AMOUNT PAID FOR THIS REPORT. Purchaser accepts this Report "AS IS". Any analyses, estimates, ratings, environmental risk levels or risk codes provided in this Report are provided for illustrative purposes only, and are not intended to provide, nor should they be interpreted as providing any facts regarding, or prediction or forecast of, any environmental risk for any property. Only a Phase I Environmental Site Assessment performed by an environmental professional can provide information regarding the environmental risk for any property. Additionally, the information provided in this Report is not to be construed as legal advice.

Copyright 2013 by Environmental Data Resources, Inc. All rights reserved. Reproduction in any media or format, in whole or in part, of any report or map of Environmental Data Resources, Inc., or its affiliates, is prohibited without prior written permission.

EDR and its logos (including Sanborn and Sanborn Map) are trademarks of Environmental Data Resources, Inc. or its affiliates. All other trademarks used herein are the property of their respective owners.

APPENDIX G
EDR – AERIAL PHOTO DECADE PACKAGE

Citrus Grove Heights
10000-10199 EDUARDO AVE
Pico Rivera, CA 90660

Inquiry Number: 3612263.5
May 24, 2013

The EDR Aerial Photo Decade Package

EDR® Environmental Data Resources Inc

440 Wheelers Farms Road
Milford, CT 06461
800.352.0050
www.edrnet.com

EDR Aerial Photo Decade Package

Environmental Data Resources, Inc. (EDR) Aerial Photo Decade Package is a screening tool designed to assist environmental professionals in evaluating potential liability on a target property resulting from past activities. EDR's professional researchers provide digitally reproduced historical aerial photographs, and when available, provide one photo per decade.

When delivered electronically by EDR, the aerial photo images included with this report are for ONE TIME USE ONLY. Further reproduction of these aerial photo images is prohibited without permission from EDR. For more information contact your EDR Account Executive.

Thank you for your business.
Please contact EDR at 1-800-352-0050
with any questions or comments.

Disclaimer - Copyright and Trademark Notice

This Report contains certain information obtained from a variety of public and other sources reasonably available to Environmental Data Resources, Inc. It cannot be concluded from this Report that coverage information for the target and surrounding properties does not exist from other sources. **NO WARRANTY EXPRESSED OR IMPLIED, IS MADE WHATSOEVER IN CONNECTION WITH THIS REPORT. ENVIRONMENTAL DATA RESOURCES, INC. SPECIFICALLY DISCLAIMS THE MAKING OF ANY SUCH WARRANTIES, INCLUDING WITHOUT LIMITATION, MERCHANTABILITY OR FITNESS FOR A PARTICULAR USE OR PURPOSE. ALL RISK IS ASSUMED BY THE USER. IN NO EVENT SHALL ENVIRONMENTAL DATA RESOURCES, INC. BE LIABLE TO ANYONE, WHETHER ARISING OUT OF ERRORS OR OMISSIONS, NEGLIGENCE, ACCIDENT OR ANY OTHER CAUSE, FOR ANY LOSS OF DAMAGE, INCLUDING, WITHOUT LIMITATION, SPECIAL, INCIDENTAL, CONSEQUENTIAL, OR EXEMPLARY DAMAGES. ANY LIABILITY ON THE PART OF ENVIRONMENTAL DATA RESOURCES, INC. IS STRICTLY LIMITED TO A REFUND OF THE AMOUNT PAID FOR THIS REPORT.** Purchaser accepts this Report AS IS. Any analyses, estimates, ratings, environmental risk levels or risk codes provided in this Report are provided for illustrative purposes only, and are not intended to provide, nor should they be interpreted as providing any facts regarding, or prediction or forecast of, any environmental risk for any property. Only a Phase I Environmental Site Assessment performed by an environmental professional can provide information regarding the environmental risk for any property. Additionally, the information provided in this Report is not to be construed as legal advice.

Copyright 2013 by Environmental Data Resources, Inc. All rights reserved. Reproduction in any media or format, in whole or in part, of any report or map of Environmental Data Resources, Inc., or its affiliates, is prohibited without prior written permission.

EDR and its logos (including Sanborn and Sanborn Map) are trademarks of Environmental Data Resources, Inc. or its affiliates. All other trademarks used herein are the property of their respective owners.

Date EDR Searched Historical Sources:

Aerial Photography May 24, 2013

Target Property:

10000-10199 EDUARDO AVE

Pico Rivera, CA 90660

Year	***Scale***	***Details***	***Source***
1928	Aerial Photograph. Scale: 1"=500'	Flight Year: 1928	Fairchild
1938	Aerial Photograph. Scale: 1"=500'	Flight Year: 1938	Laval
1949	Aerial Photograph. Scale: 1"=500'	Flight Year: 1949	Fairchild
1956	Aerial Photograph. Scale: 1"=500'	Flight Year: 1956 Best Copy Available from original source	Fairchild
1968	Aerial Photograph. Scale: 1"=500'	Flight Year: 1968	Teledyne
1976	Aerial Photograph. Scale: 1"=500'	Flight Year: 1976	Teledyne
1989	Aerial Photograph. Scale: 1"=500'	Flight Year: 1989	USGS
1994	Aerial Photograph. Scale: 1"=500'	/Composite DOQQ - acquisition dates: 1994	EDR
2005	Aerial Photograph. Scale: 1"=500'	Flight Year: 2005	EDR
2009	Aerial Photograph. Scale: 1"=500'	Flight Year: 2009	EDR
2010	Aerial Photograph. Scale: 1"=500'	Flight Year: 2010	EDR
2012	Aerial Photograph. Scale: 1"=500'	Flight Year: 2012	EDR



INQUIRY #: 3612263.5

YEAR: 1928

= 500'

N

EDR Environmental Data Resources Inc


INQUIRY #: 3612263.5
YEAR: 1938
= 500'
N
EDR Environmental Data Resources Inc


INQUIRY #: 3612263.5
YEAR: 1949
= 500'
N


INQUIRY #: 3612263.5
YEAR: 1956
= 500'
N
EDR Environmental Data Resources Inc


INQUIRY #: 3612263.5
YEAR: 1968
= 500'
N


INQUIRY #: 3612263.5
YEAR: 1976
= 500'
N


INQUIRY #: 3612263.5
YEAR: 1989
= 500'
N
EDR Environmental Data Resources Inc


INQUIRY #: 3612263.5
YEAR: 1994
= 500'
N


INQUIRY #: 3612263.5
YEAR: 2005
= 500'
N


INQUIRY #: 3612263.5
YEAR: 2009
= 500'
N


INQUIRY #: 3612263.5
YEAR: 2010
= 500'
N
EDR Environmental Data Resources Inc


INQUIRY #: 3612263.5
YEAR: 2012
= 500'
N

APPENDIX H
EDR – HISTORICAL TOPOGRAPHIC MAP REPORT

Citrus Grove Heights
10000-10199 EDUARDO AVE
Pico Rivera, CA 90660

Inquiry Number: 3612263.4
May 21, 2013

EDR Historical Topographic Map Report

EDR® Environmental Data Resources Inc

440 Wheelers Farms Road
Milford, CT 06461
800.352.0050
www.edrnet.com

EDR Historical Topographic Map Report

Environmental Data Resources, Inc.s (EDR) Historical Topographic Map Report is designed to assist professionals in evaluating potential liability on a target property resulting from past activities. EDRs Historical Topographic Map Report includes a search of a collection of public and private color historical topographic maps, dating back to the early 1900s.

Thank you for your business.
Please contact EDR at 1-800-352-0050
with any questions or comments.

Disclaimer - Copyright and Trademark Notice

This Report contains certain information obtained from a variety of public and other sources reasonably available to Environmental Data Resources, Inc. It cannot be concluded from this Report that coverage information for the target and surrounding properties does not exist from other sources. **NO WARRANTY EXPRESSED OR IMPLIED, IS MADE WHATSOEVER IN CONNECTION WITH THIS REPORT. ENVIRONMENTAL DATA RESOURCES, INC. SPECIFICALLY DISCLAIMS THE MAKING OF ANY SUCH WARRANTIES, INCLUDING WITHOUT LIMITATION, MERCHANTABILITY OR FITNESS FOR A PARTICULAR USE OR PURPOSE. ALL RISK IS ASSUMED BY THE USER. IN NO EVENT SHALL ENVIRONMENTAL DATA RESOURCES, INC. BE LIABLE TO ANYONE, WHETHER ARISING OUT OF ERRORS OR OMISSIONS, NEGLIGENCE, ACCIDENT OR ANY OTHER CAUSE, FOR ANY LOSS OF DAMAGE, INCLUDING, WITHOUT LIMITATION, SPECIAL, INCIDENTAL, CONSEQUENTIAL, OR EXEMPLARY DAMAGES. ANY LIABILITY ON THE PART OF ENVIRONMENTAL DATA RESOURCES, INC. IS STRICTLY LIMITED TO A REFUND OF THE AMOUNT PAID FOR THIS REPORT.** Purchaser accepts this Report AS IS. Any analyses, estimates, ratings, environmental risk levels or risk codes provided in this Report are provided for illustrative purposes only, and are not intended to provide, nor should they be interpreted as providing any facts regarding, or prediction or forecast of, any environmental risk for any property. Only a Phase I Environmental Site Assessment performed by an environmental professional can provide information regarding the environmental risk for any property. Additionally, the information provided in this Report is not to be construed as legal advice.

Copyright 2013 by Environmental Data Resources, Inc. All rights reserved. Reproduction in any media or format, in whole or in part, of any report or map of Environmental Data Resources, Inc., or its affiliates, is prohibited without prior written permission.

EDR and its logos (including Sanborn and Sanborn Map) are trademarks of Environmental Data Resources, Inc. or its affiliates. All other trademarks used herein are the property of their respective owners.

Historical Topographic Map

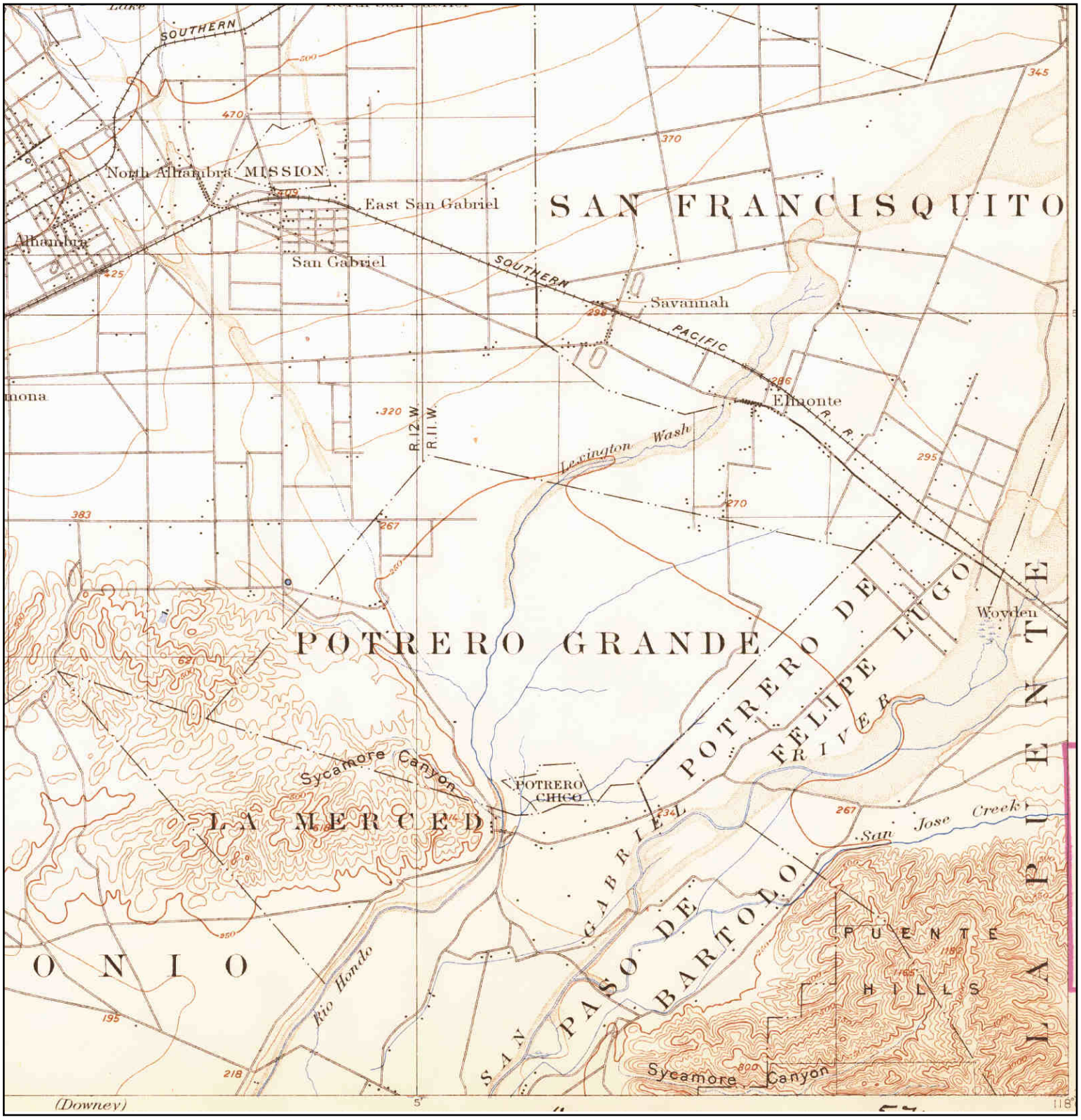

N	TARGET QUAD NAME: PASADENA MAP YEAR: 1896 SERIES: 15 SCALE: 1:62500	SITE NAME: Citrus Grove Heights ADDRESS: 10000-10199 EDUARDO AVE Pico Rivera, CA 90660 LAT/LONG: 34.0026 / -118.0675	CLIENT: Gannett Fleming, Inc. CONTACT: Joseph Lovewell INQUIRY#: 3612263.4 RESEARCH DATE: 05/21/2013

Historical Topographic Map



N	TARGET QUAD NAME: PASADENA MAP YEAR: 1900 SERIES: 15 SCALE: 1:62500	SITE NAME: Citrus Grove Heights ADDRESS: 10000-10199 EDUARDO AVE Pico Rivera, CA 90660 LAT/LONG: 34.0026 / -118.0675	CLIENT: Gannett Fleming, Inc. CONTACT: Joseph Lovewell INQUIRY#: 3612263.4 RESEARCH DATE: 05/21/2013

Historical Topographic Map

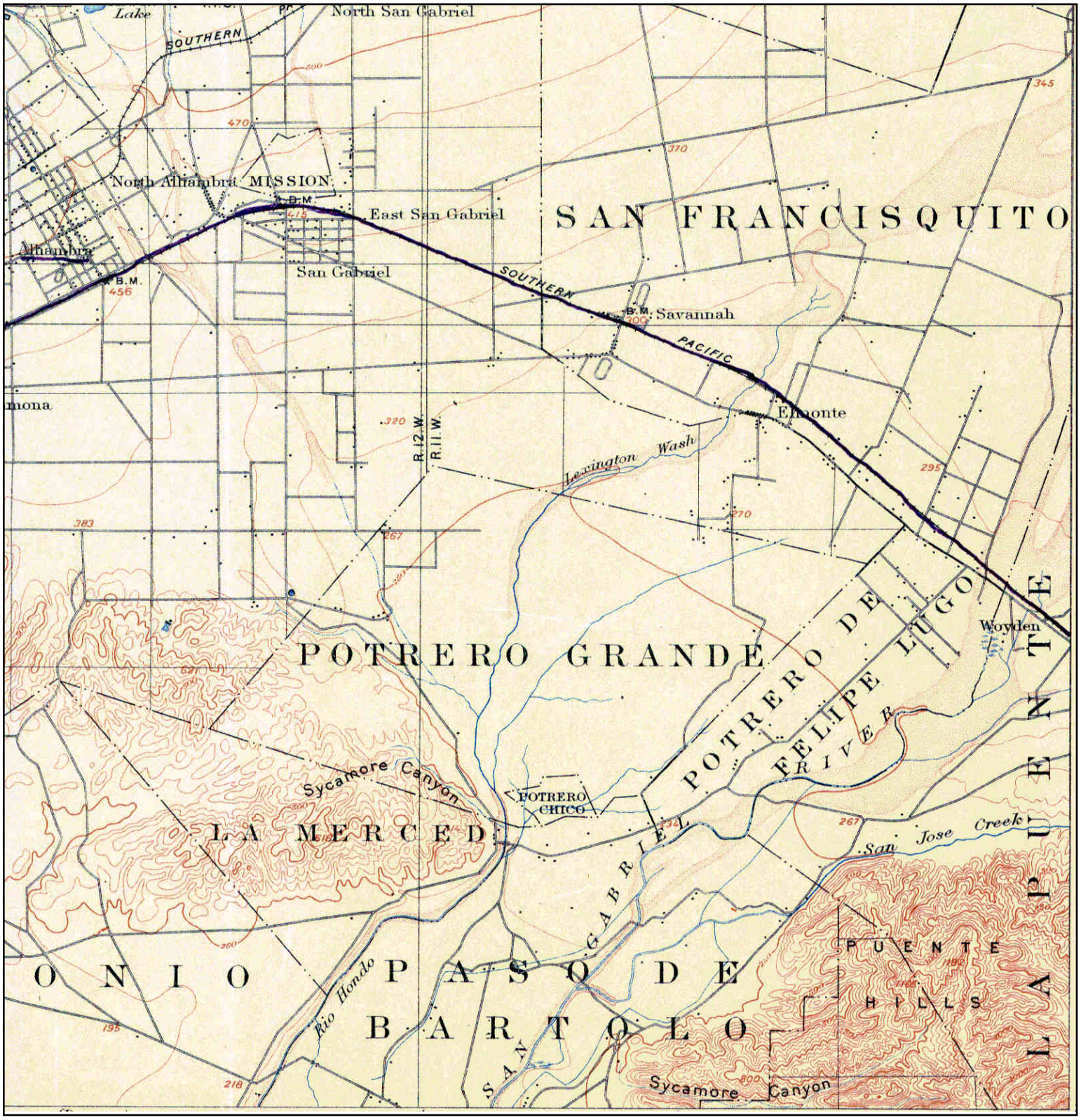

N	TARGET QUAD NAME: LOS ANGELES MAP YEAR: 1900 SERIES: 15 SCALE: 1:62500	SITE NAME: Citrus Grove Heights ADDRESS: 10000-10199 EDUARDO AVE Pico Rivera, CA 90660 LAT/LONG: 34.0026 / -118.0675	CLIENT: Gannett Fleming, Inc. CONTACT: Joseph Lovewell INQUIRY#: 3612263.4 RESEARCH DATE: 05/21/2013

Historical Topographic Map



N	TARGET QUAD NAME: SOUTHERN CA SHEET 1 MAP YEAR: 1901 SERIES: 60 SCALE: 1:250000	SITE NAME: Citrus Grove Heights ADDRESS: 10000-10199 EDUARDO AVE Pico Rivera, CA 90660 LAT/LONG: 34.0026 / -118.0675	CLIENT: Gannett Fleming, Inc. CONTACT: Joseph Lovewell INQUIRY#: 3612263.4 RESEARCH DATE: 05/21/2013

Historical Topographic Map

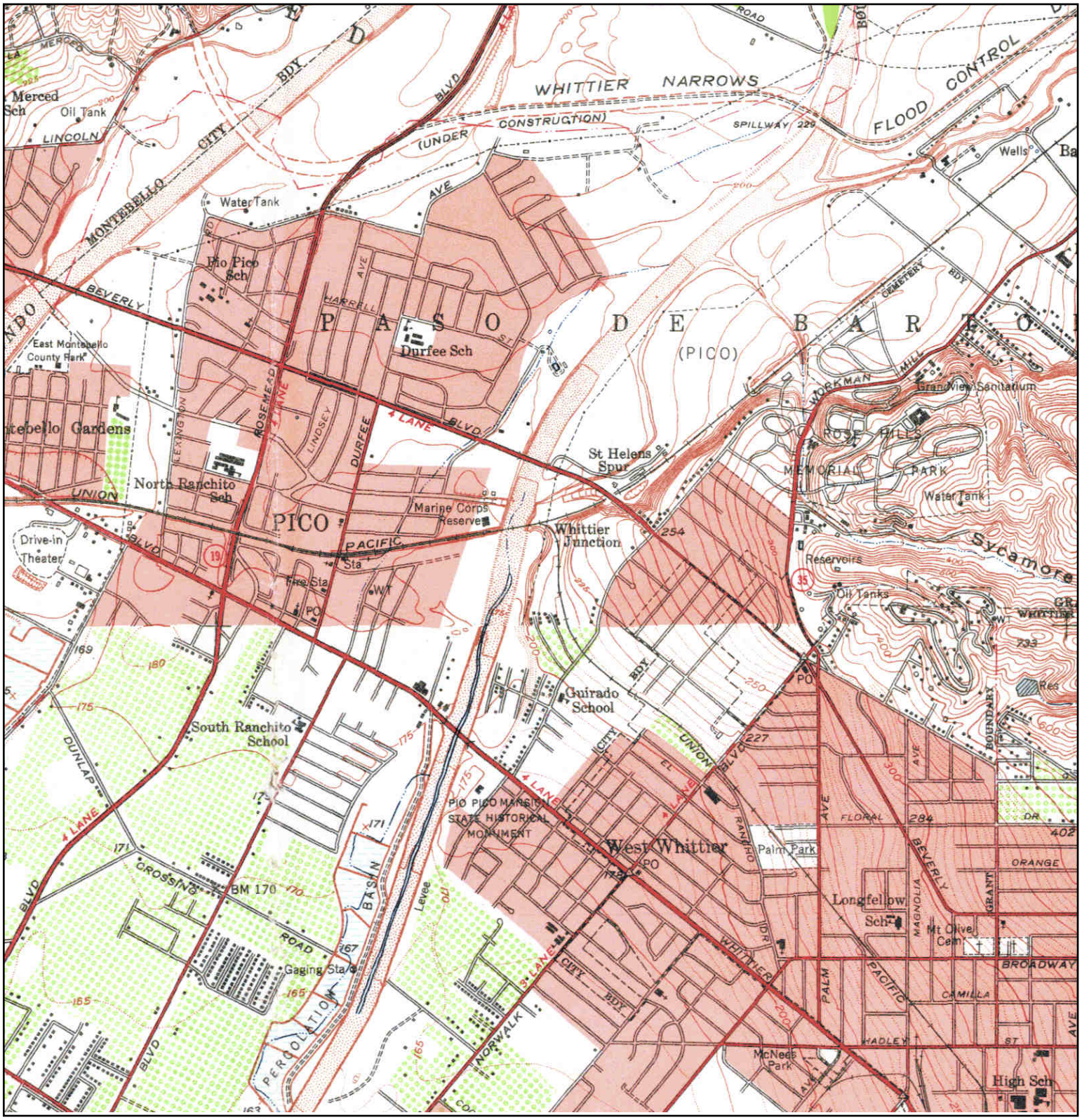

N	TARGET QUAD NAME: LOS ANGELES AND VICINITY EAST 2 OF 4 MAP YEAR: 1953 SERIES: 7.5 SCALE: 1:24000	SITE NAME: Citrus Grove Heights ADDRESS: 10000-10199 EDUARDO AVE Pico Rivera, CA 90660 LAT/LONG: 34.0026 / -118.0675	CLIENT: Gannett Fleming, Inc. CONTACT: Joseph Lovewell INQUIRY#: 3612263.4 RESEARCH DATE: 05/21/2013

Historical Topographic Map

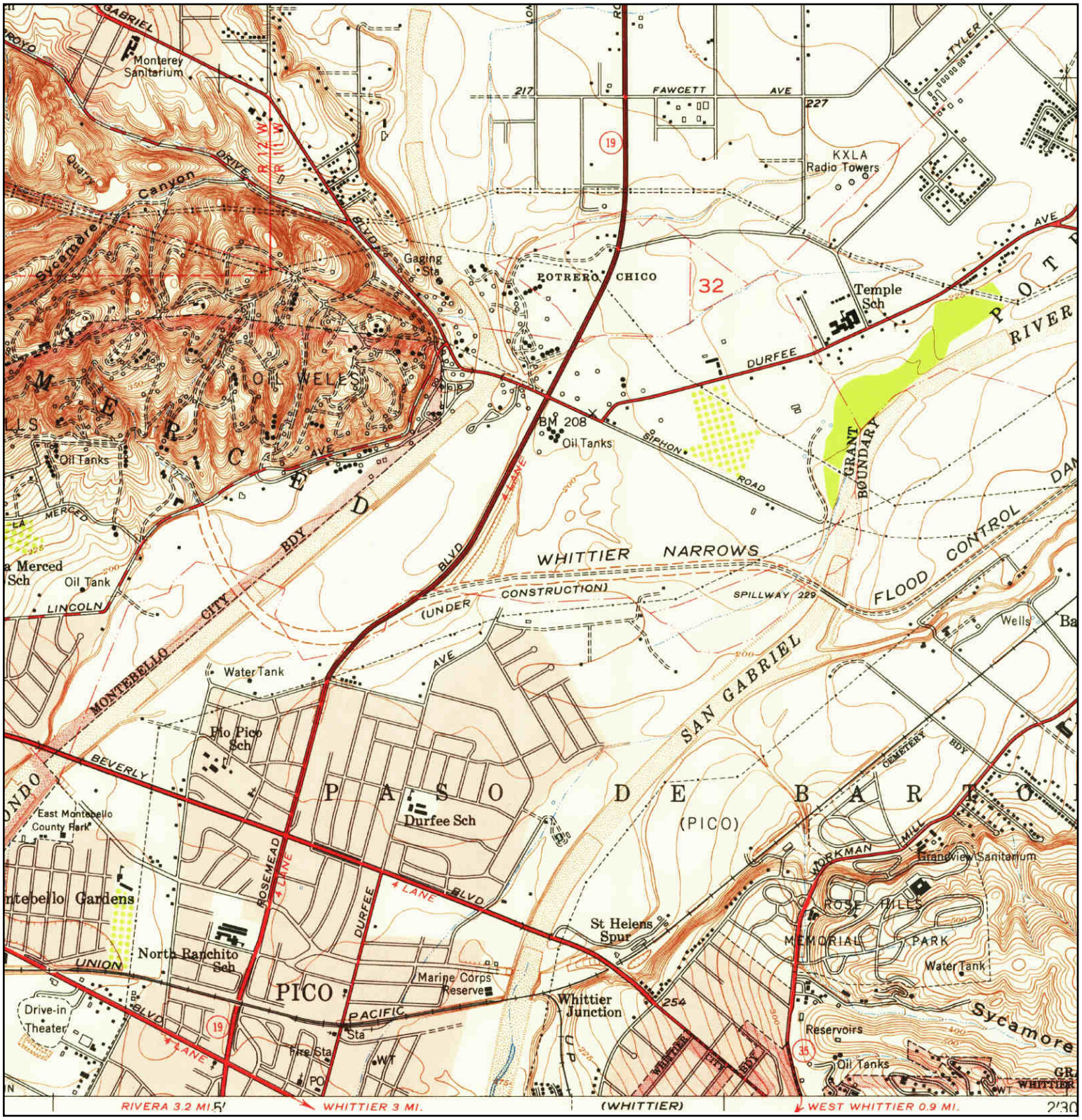

N	TARGET QUAD NAME: EL MONTE MAP YEAR: 1953 SERIES: 7.5 SCALE: 1:24000	SITE NAME: Citrus Grove Heights ADDRESS: 10000-10199 EDUARDO AVE Pico Rivera, CA 90660 LAT/LONG: 34.0026 / -118.0675	CLIENT: Gannett Fleming, Inc. CONTACT: Joseph Lovewell INQUIRY#: 3612263.4 RESEARCH DATE: 05/21/2013

Historical Topographic Map

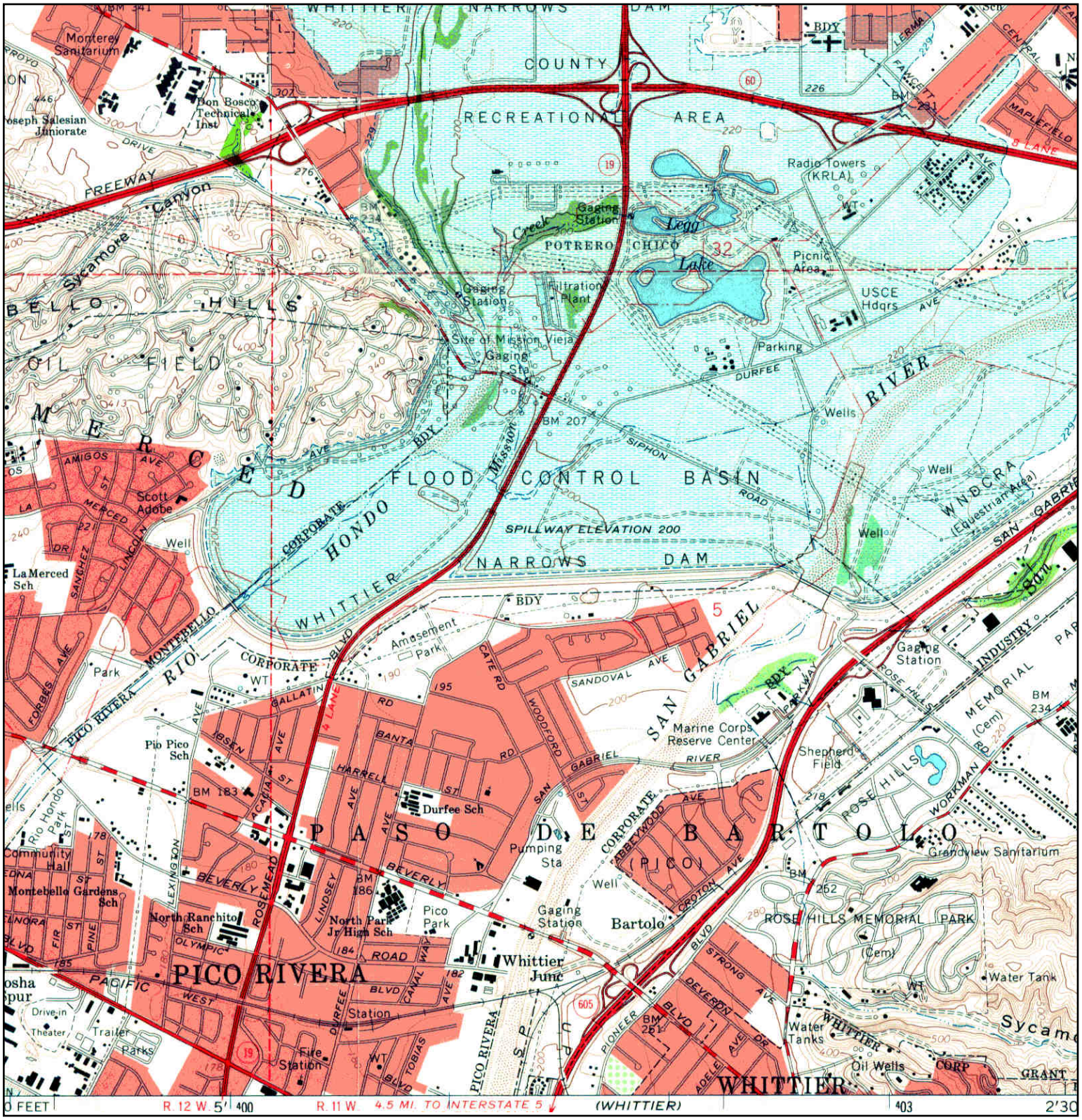

N	TARGET QUAD NAME: EL MONTE MAP YEAR: 1966 SERIES: 7.5 SCALE: 1:24000	SITE NAME: Citrus Grove Heights ADDRESS: 10000-10199 EDUARDO AVE Pico Rivera, CA 90660 LAT/LONG: 34.0026 / -118.0675	CLIENT: Gannett Fleming, Inc. CONTACT: Joseph Lovewell INQUIRY#: 3612263.4 RESEARCH DATE: 05/21/2013

Historical Topographic Map

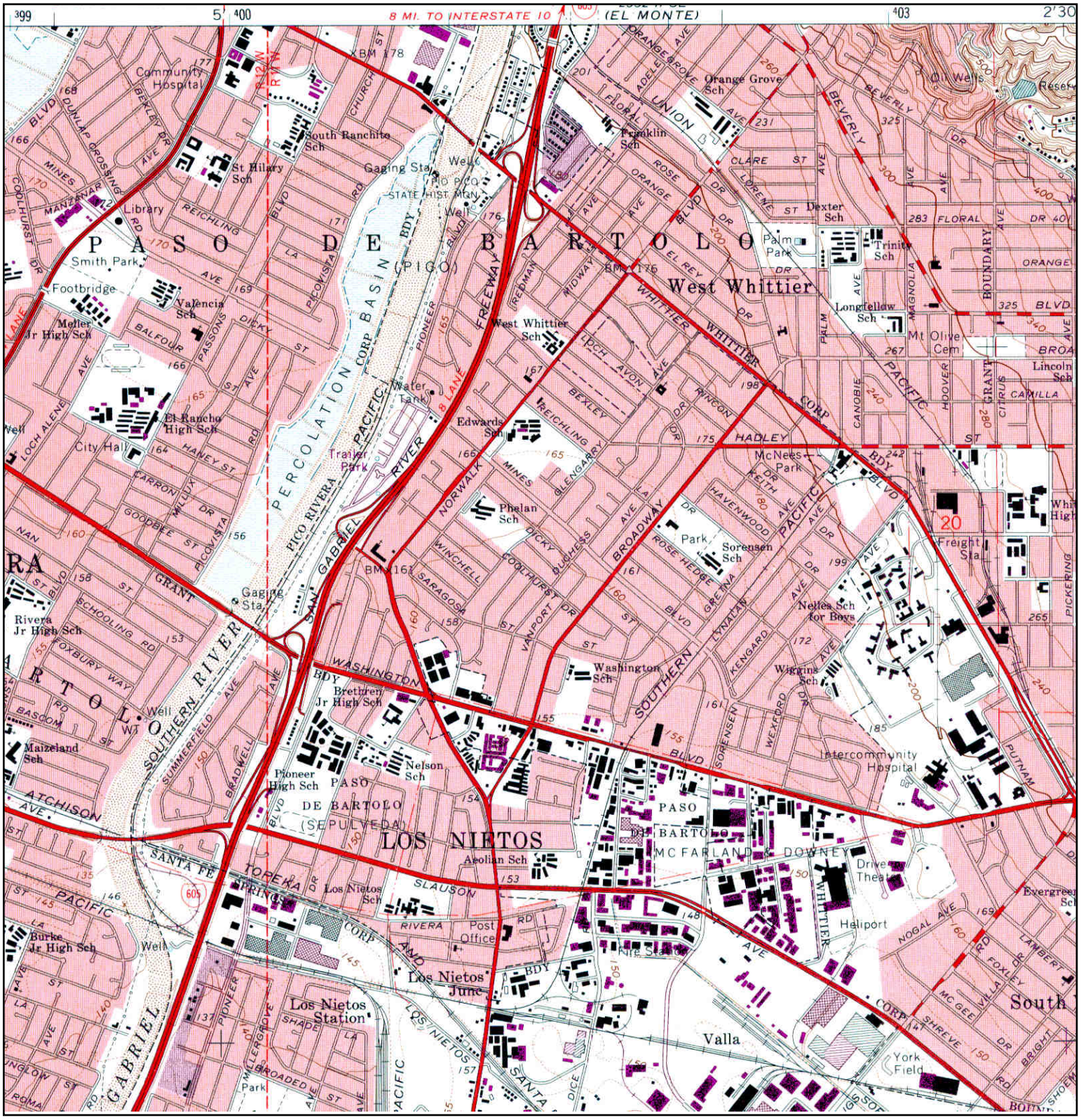

N	ADJOINING QUAD NAME: WHITTIER MAP YEAR: 1972 PHOTOREVISED FROM :1965 SERIES: 7.5 SCALE: 1:24000	SITE NAME: Citrus Grove Heights ADDRESS: 10000-10199 EDUARDO AVE Pico Rivera, CA 90660 LAT/LONG: 34.0026 / -118.0675	CLIENT: Gannett Fleming, Inc. CONTACT: Joseph Lovewell INQUIRY#: 3612263.4 RESEARCH DATE: 05/21/2013

Historical Topographic Map

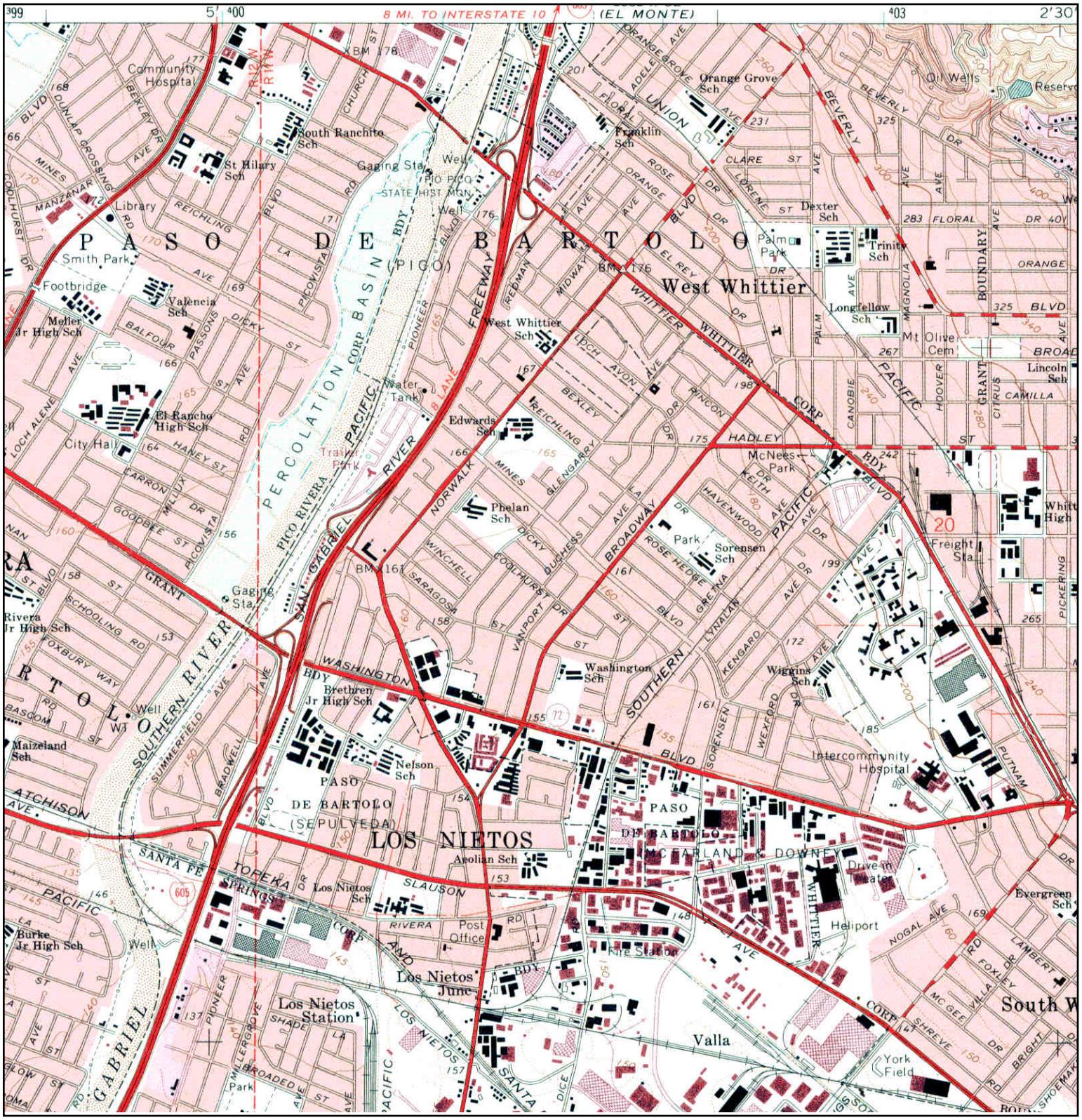

N	ADJOINING QUAD NAME: WHITTIER MAP YEAR: 1981 PHOTOREVISED FROM :1965 SERIES: 7.5 SCALE: 1:24000	SITE NAME: Citrus Grove Heights ADDRESS: 10000-10199 EDUARDO AVE Pico Rivera, CA 90660 LAT/LONG: 34.0026 / -118.0675	CLIENT: Gannett Fleming, Inc. CONTACT: Joseph Lovewell INQUIRY#: 3612263.4 RESEARCH DATE: 05/21/2013

Historical Topographic Map

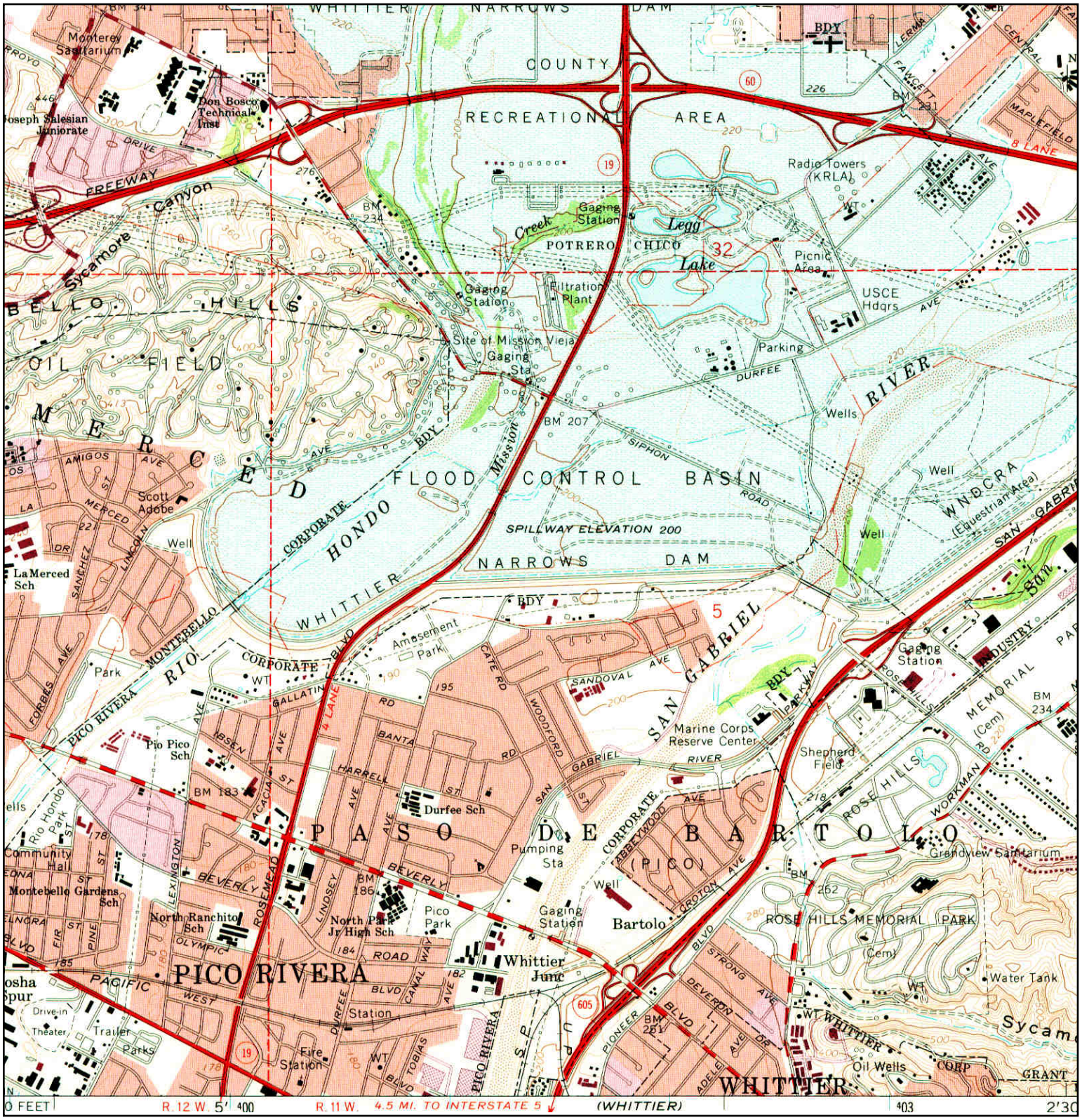

N	TARGET QUAD NAME: EL MONTE MAP YEAR: 1972 PHOTOREVISED FROM :1966 SERIES: 7.5 SCALE: 1:24000	SITE NAME: Citrus Grove Heights ADDRESS: 10000-10199 EDUARDO AVE Pico Rivera, CA 90660 LAT/LONG: 34.0026 / -118.0675	CLIENT: Gannett Fleming, Inc. CONTACT: Joseph Lovewell INQUIRY#: 3612263.4 RESEARCH DATE: 05/21/2013

Historical Topographic Map

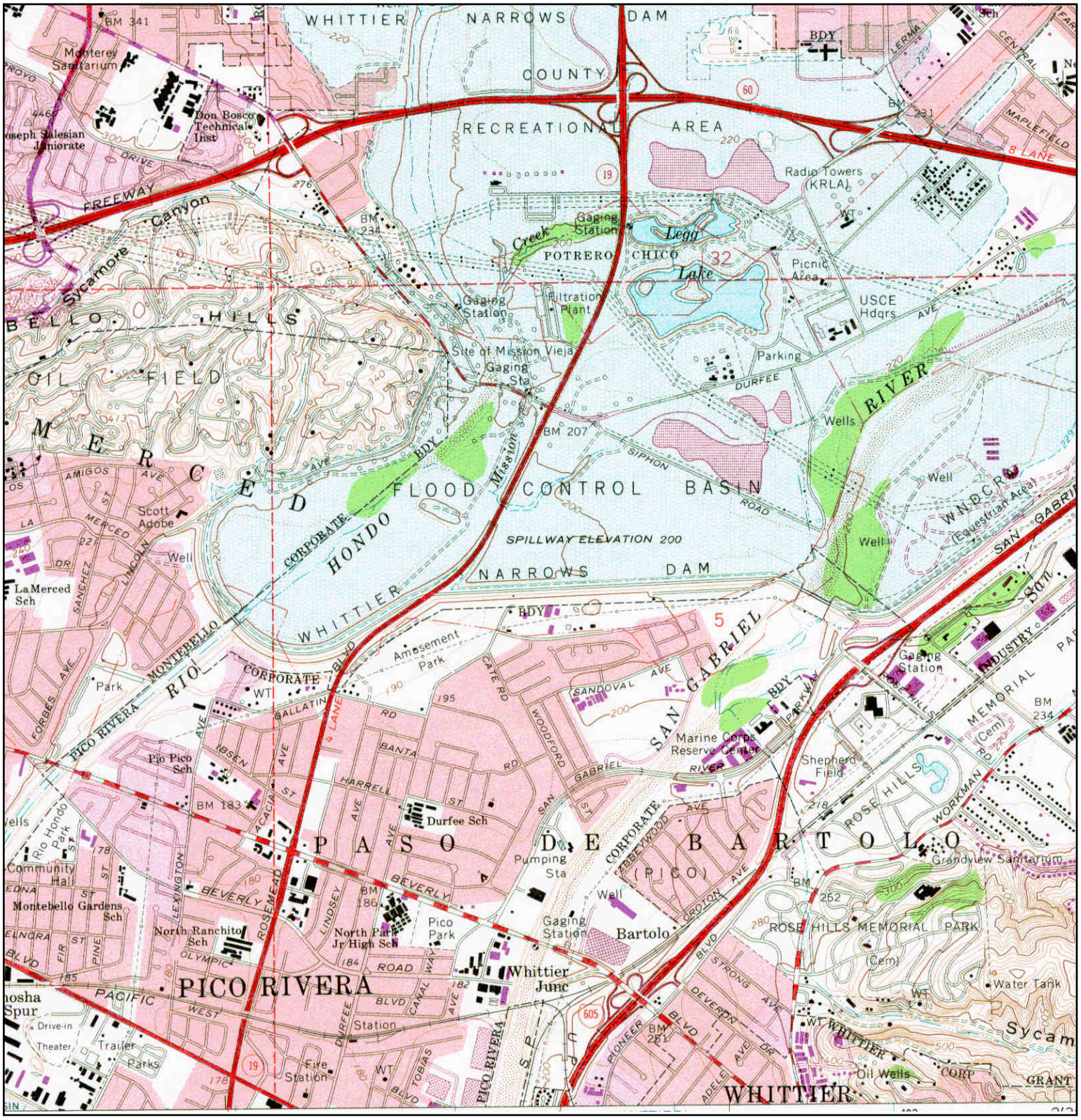

N	TARGET QUAD NAME: EL MONTE MAP YEAR: 1981 PHOTOREVISED FROM :1966 SERIES: 7.5 SCALE: 1:24000	SITE NAME: Citrus Grove Heights ADDRESS: 10000-10199 EDUARDO AVE Pico Rivera, CA 90660 LAT/LONG: 34.0026 / -118.0675	CLIENT: Gannett Fleming, Inc. CONTACT: Joseph Lovewell INQUIRY#: 3612263.4 RESEARCH DATE: 05/21/2013

Historical Topographic Map



N	TARGET QUAD NAME: EL MONTE MAP YEAR: 1994 REVISED FROM :1966 SERIES: 7.5 SCALE: 1:24000	SITE NAME: Citrus Grove Heights ADDRESS: 10000-10199 EDUARDO AVE Pico Rivera, CA 90660 LAT/LONG: 34.0026 / -118.0675	CLIENT: Gannett Fleming, Inc. CONTACT: Joseph Lovewell INQUIRY#: 3612263.4 RESEARCH DATE: 05/21/2013

Historical Topographic Map



N	ADJOINING QUAD NAME: DOWNEY MAP YEAR: 1896 SERIES: 15 SCALE: 1:62500	SITE NAME: Citrus Grove Heights ADDRESS: 10000-10199 EDUARDO AVE Pico Rivera, CA 90660 LAT/LONG: 34.0026 / -118.0675	CLIENT: Gannett Fleming, Inc. CONTACT: Joseph Lovewell INQUIRY#: 3612263.4 RESEARCH DATE: 05/21/2013

Historical Topographic Map



N	ADJOINING QUAD NAME: DOWNEY MAP YEAR: 1902 SERIES: 15 SCALE: 1:62500	SITE NAME: Citrus Grove Heights ADDRESS: 10000-10199 EDUARDO AVE Pico Rivera, CA 90660 LAT/LONG: 34.0026 / -118.0675	CLIENT: Gannett Fleming, Inc. CONTACT: Joseph Lovewell INQUIRY#: 3612263.4 RESEARCH DATE: 05/21/2013

Historical Topographic Map

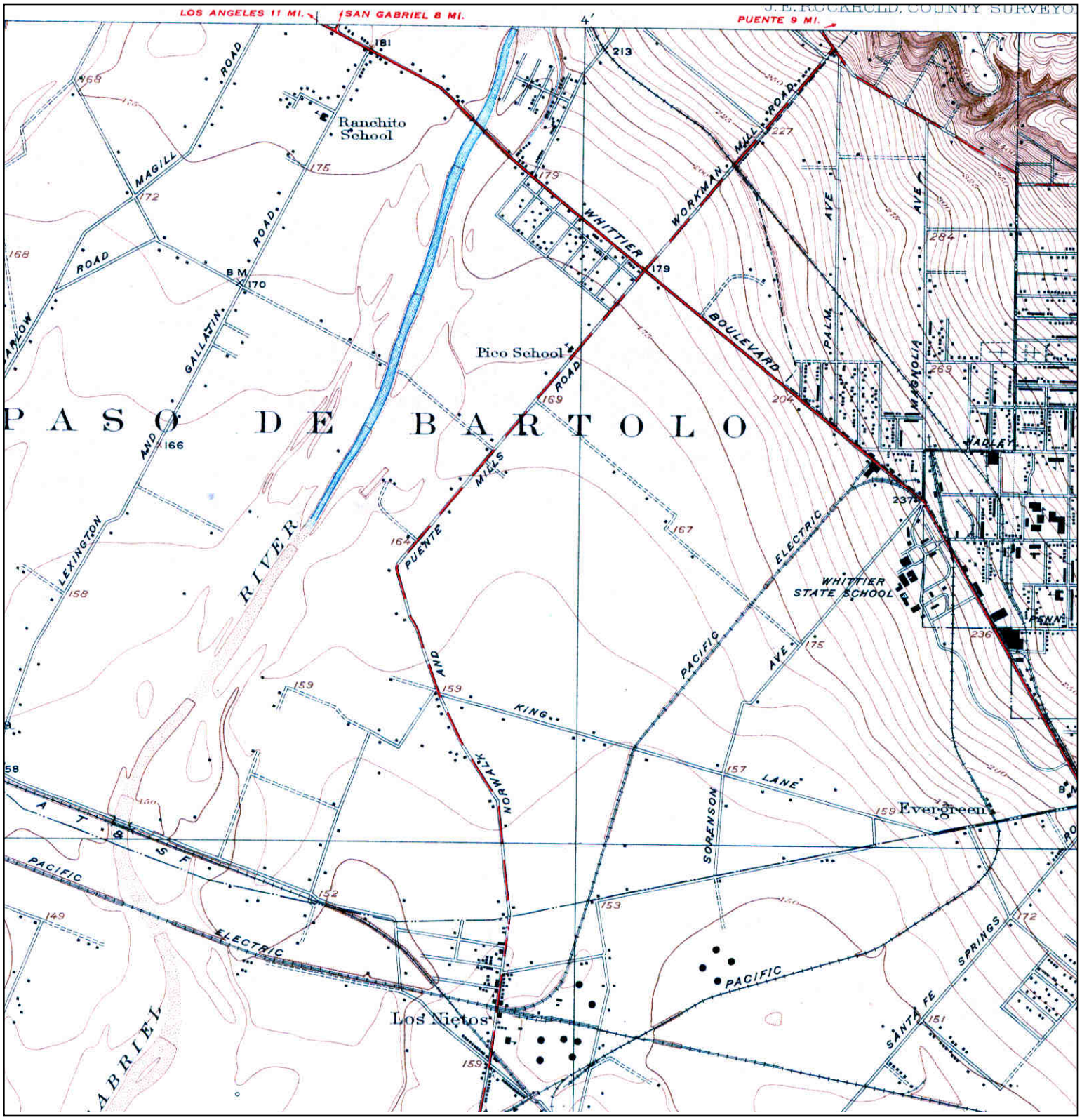

N	ADJOINING QUAD		SITE NAME:	Citrus Grove Heights	CLIENT: Gannett Fleming, Inc.
	NAME:	WHITTIER	ADDRESS:	10000-10199 EDUARDO AVE	CONTACT: Joseph Lovewell
	MAP YEAR:	1925		Pico Rivera, CA 90660	INQUIRY#: 3612263.4
	SERIES:	6	LAT/LONG:	34.0026 / -118.0675	RESEARCH DATE: 05/21/2013
	SCALE:	1:24000			

Historical Topographic Map

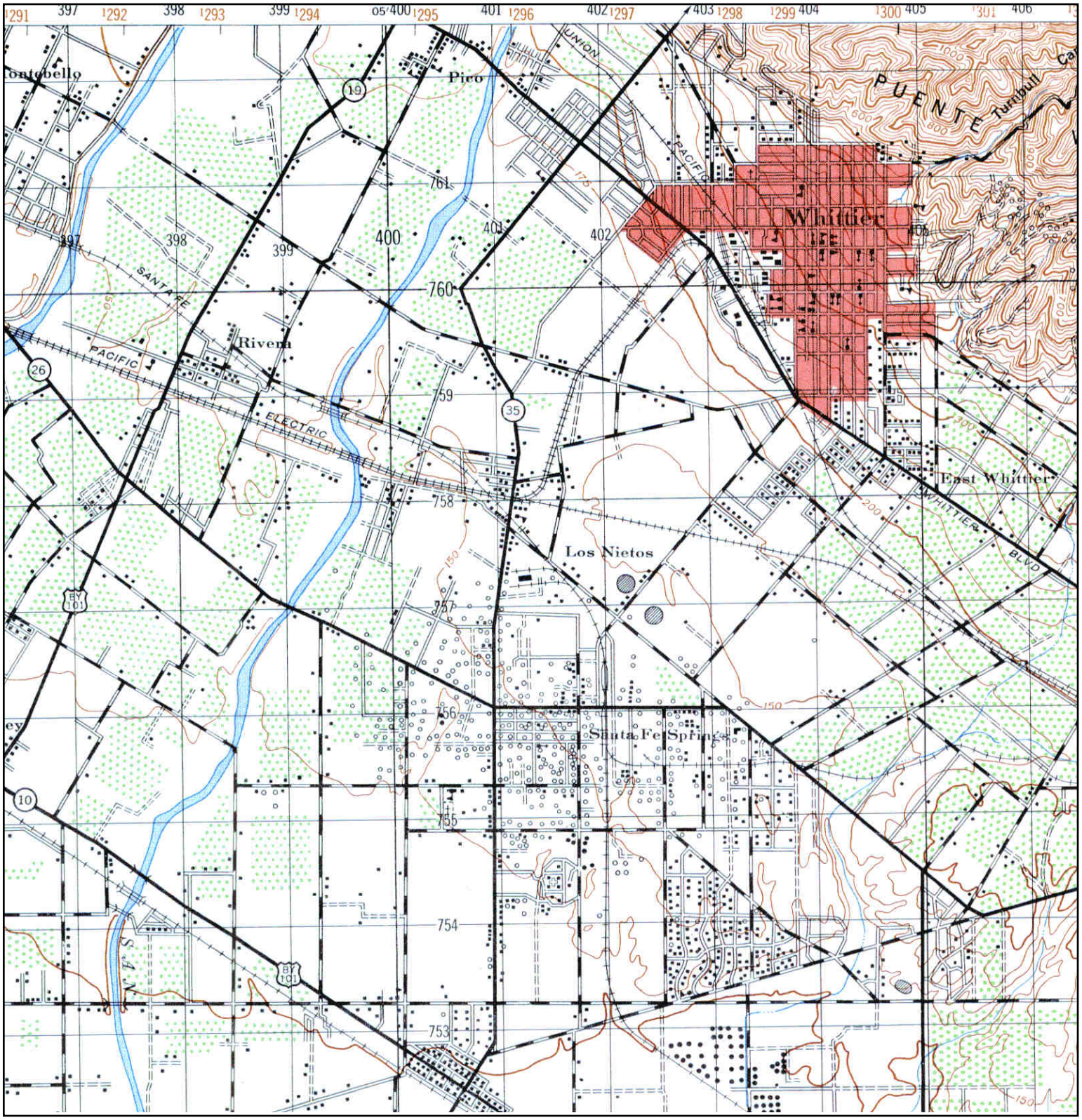

N	ADJOINING QUAD				
	NAME:	DOWNEY	SITE NAME:	Citrus Grove Heights	CLIENT: Gannett Fleming, Inc.
	MAP YEAR:	1947	ADDRESS:	10000-10199 EDUARDO AVE Pico Rivera, CA 90660	CONTACT: Joseph Lovewell INQUIRY#: 3612263.4
	SERIES:	15	LAT/LONG:	34.0026 / -118.0675	RESEARCH DATE: 05/21/2013
	SCALE:	1:50000			

Historical Topographic Map

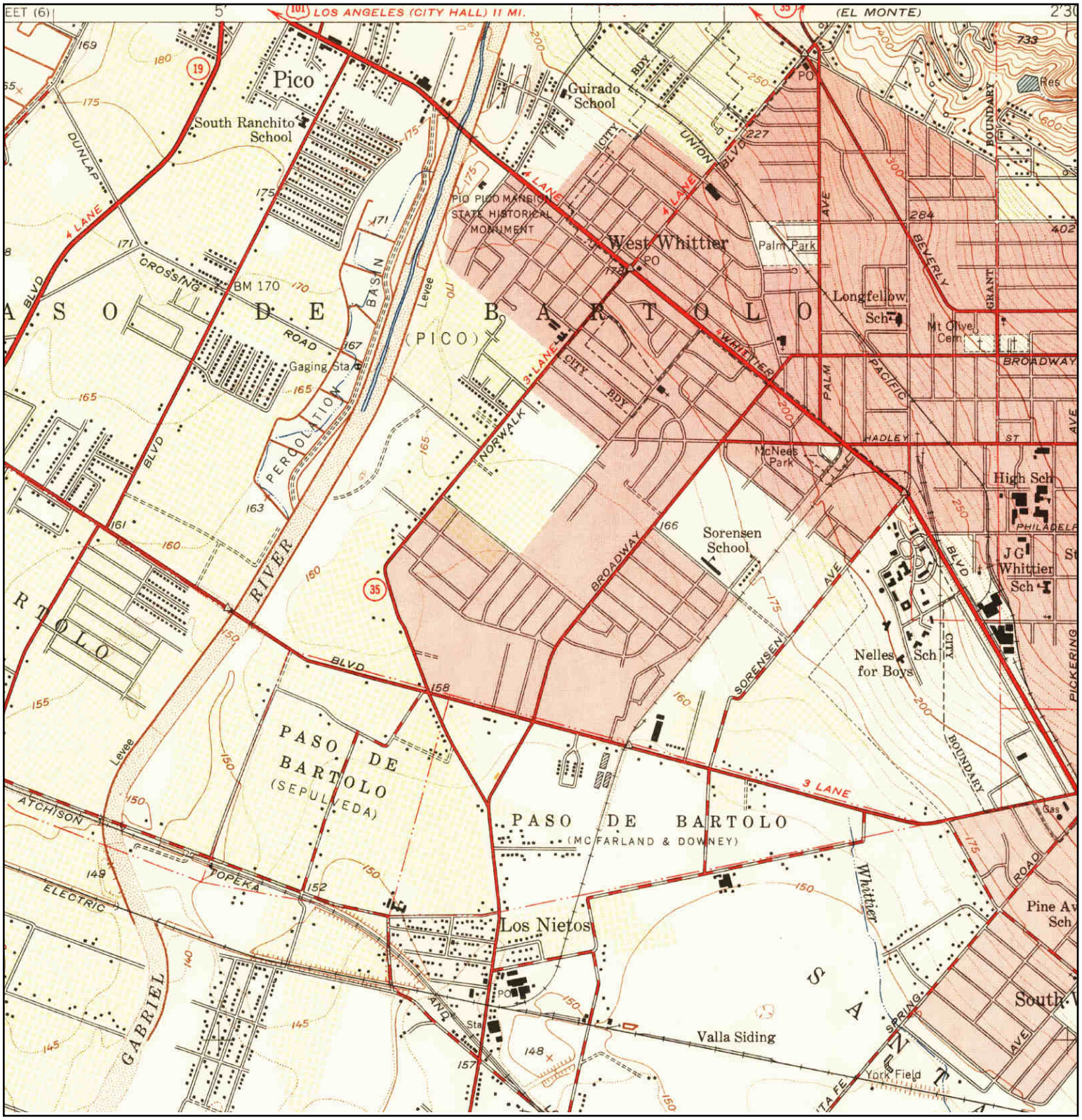

N	ADJOINING QUAD		SITE NAME:	Citrus Grove Heights	CLIENT: Gannett Fleming, Inc.
	NAME:	WHITTIER	ADDRESS:	10000-10199 EDUARDO AVE	CONTACT: Joseph Lovewell
	MAP YEAR:	1951		Pico Rivera, CA 90660	INQUIRY#: 3612263.4
	SERIES:	7.5	LAT/LONG:	34.0026 / -118.0675	RESEARCH DATE: 05/21/2013
	SCALE:	1:24000			

Historical Topographic Map

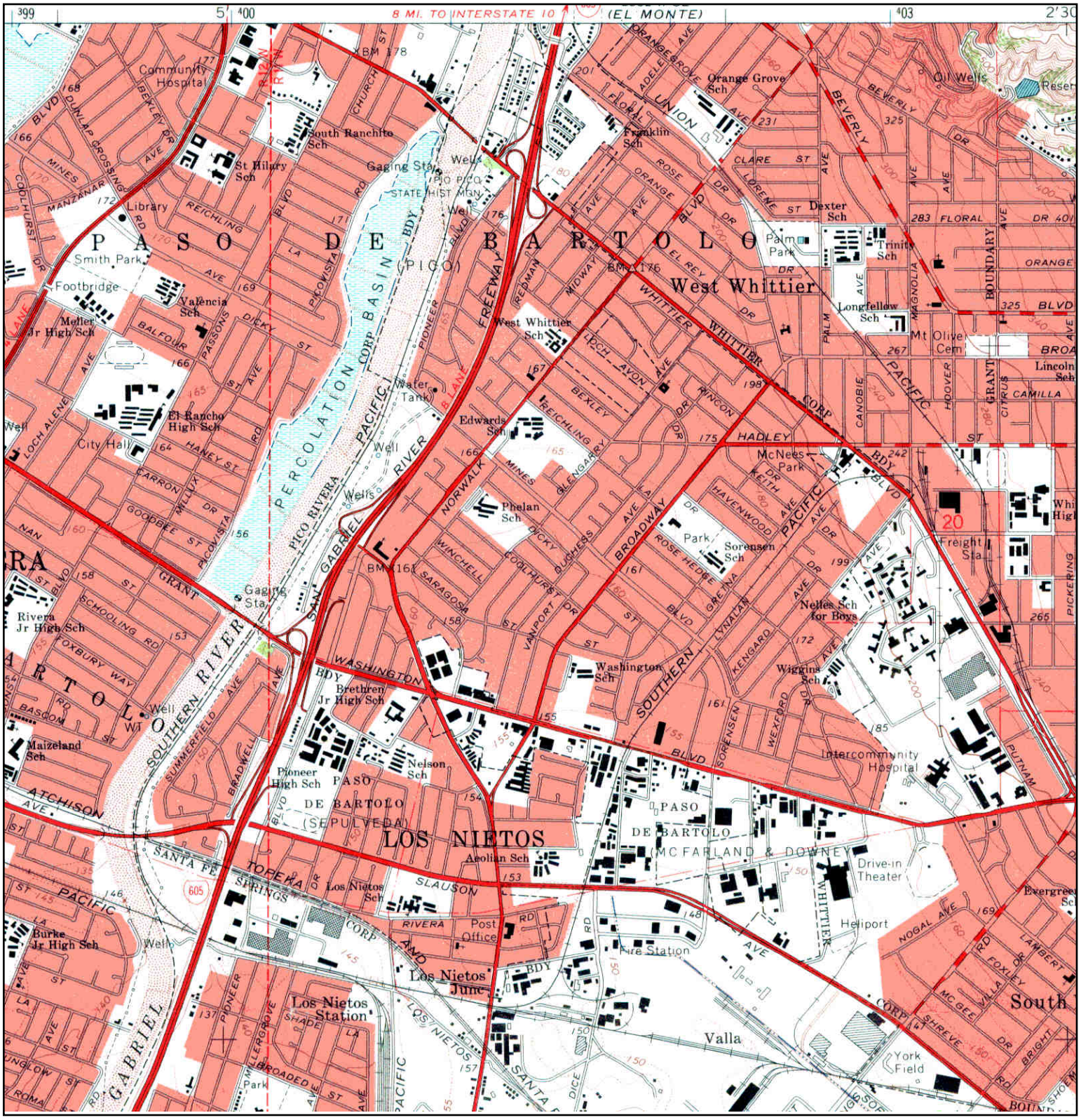

N	ADJOINING QUAD		SITE NAME:	Citrus Grove Heights	CLIENT: Gannett Fleming, Inc.
	NAME:	WHITTIER	ADDRESS:	10000-10199 EDUARDO AVE	CONTACT: Joseph Lovewell
	MAP YEAR:	1965		Pico Rivera, CA 90660	INQUIRY#: 3612263.4
	SERIES:	7.5	LAT/LONG:	34.0026 / -118.0675	RESEARCH DATE: 05/21/2013
	SCALE:	1:24000			

APPENDIX I
EDR - CITY DIRECTORY ABSTRACT

Citrus Grove Heights
10000-10199 EDUARDO AVE
Pico Rivera, CA 90660

Inquiry Number: 3612263.6
May 23, 2013

The EDR-City Directory Image Report

Environmental Data Resources Inc

440 Wheelers Farms Road
Milford, CT 06461
800.352.0050
www.edrnet.com

TABLE OF CONTENTS

SECTION

Executive Summary

Findings

City Directory Images

Thank you for your business.
Please contact EDR at 1-800-352-0050
with any questions or comments.

Disclaimer - Copyright and Trademark Notice

This Report contains certain information obtained from a variety of public and other sources reasonably available to Environmental Data Resources, Inc. It cannot be concluded from this Report that coverage information for the target and surrounding properties does not exist from other sources. **NO WARRANTY EXPRESSED OR IMPLIED, IS MADE WHATSOEVER IN CONNECTION WITH THIS REPORT. ENVIRONMENTAL DATA RESOURCES, INC. SPECIFICALLY DISCLAIMS THE MAKING OF ANY SUCH WARRANTIES, INCLUDING WITHOUT LIMITATION, MERCHANTABILITY OR FITNESS FOR A PARTICULAR USE OR PURPOSE. ALL RISK IS ASSUMED BY THE USER. IN NO EVENT SHALL ENVIRONMENTAL DATA RESOURCES, INC. BE LIABLE TO ANYONE, WHETHER ARISING OUT OF ERRORS OR OMISSIONS, NEGLIGENCE, ACCIDENT OR ANY OTHER CAUSE, FOR ANY LOSS OR DAMAGE, INCLUDING, WITHOUT LIMITATION, SPECIAL, INCIDENTAL, CONSEQUENTIAL, OR EXEMPLARY DAMAGES. ANY LIABILITY ON THE PART OF ENVIRONMENTAL DATA RESOURCES, INC. IS STRICTLY LIMITED TO A REFUND OF THE AMOUNT PAID FOR THIS REPORT.** Purchaser accepts this Report "AS IS". Any analyses, estimates, ratings, environmental risk levels or risk codes provided in this Report are provided for illustrative purposes only, and are not intended to provide, nor should they be interpreted as providing any facts regarding, or prediction orforecast of, any environmental risk for any property. Only a Phase I Environmental Site Assessment performed by an environmental professional can provide information regarding the environmental risk for any property. Additionally, the information provided in this Report is not to be construed as legal advice.

Copyright 2013 by Environmental Data Resources, Inc. All rights reserved. Reproduction in any media or format, in whole or in part, of any report or map of Environmental Data Resources, Inc. or its affiliates is prohibited without prior written permission.

EDR and its logos (including Sanborn and Sanborn Map) are trademarks of Environmental Data Resources, Inc. or its affiliates. All other trademarks used herein are the property of their respective owners.

EXECUTIVE SUMMARY

DESCRIPTION

Environmental Data Resources, Inc.'s (EDR) City Directory Report is a screening tool designed to assist environmental professionals in evaluating potential liability on a target property resulting from past activities. EDR's City Directory Report includes a search of available city directory data at 5 year intervals.

RESEARCH SUMMARY

The following research sources were consulted in the preparation of this report. A check mark indicates where information was identified in the source and provided in this report.

Year	*Target Street*	*Cross Street*	*Source*
2011	☑	☐	Haines Criss-Cross Directory
2006	☑	☐	Haines Criss-Cross Directory
2000	☑	☐	Haines Criss-Cross Directory
1995	☐	☐	Haines Criss-Cross Directory
1991	☐	☐	Haines Criss-Cross Directory
1986	☐	☐	Haines Criss-Cross Directory
1980	☐	☐	Haines Criss-Cross Directory
1975	☐	☐	Haines Criss-Cross Directory

RECORD SOURCES

EDR is licensed to reproduce certain City Directory works by the copyright holders of those works. The purchaser of this EDR City Directory Report may include it in report(s) delivered to a customer. Reproduction of City Directories without permission of the publisher or licensed vendor may be a violation of copyright.

FINDINGS

TARGET PROPERTY STREET

10000-10199 EDUARDO AVE
Pico Rivera, CA 90660

Year	*CD Image*	*Source*	
EDUARDO AVE			
2011	pg A1	Haines Criss-Cross Directory	
2006	pg A2	Haines Criss-Cross Directory	
2000	pg A3	Haines Criss-Cross Directory	
1995	-	Haines Criss-Cross Directory	Street not listed in Source
1991	-	Haines Criss-Cross Directory	Street not listed in Source
1986	-	Haines Criss-Cross Directory	Street not listed in Source
1980	-	Haines Criss-Cross Directory	Street not listed in Source
1975	-	Haines Criss-Cross Directory	Street not listed in Source

FINDINGS

CROSS STREETS

No Cross Streets Identified

City Directory Images

Target Street	Cross Street	Source
✓	-	Haines Criss-Cross Directory

EDUARDO AVE 2011

4735	● RAMIREZ Jesus	OO	
4736	● BARRIOS Blanca	626-338- 3436	3
4741	● MARTINEZ Humberto	OO	
4742	● ALVARADO Sarah	OO	
	JIMENEZ Alma	626-337- 4429	4
4750	GARCIA Emilio Nieves	626-960- 4086	6
	● KIU Kwai	OO	
4753	● LOPEZ Joe	OO	

X OLIVE ST

★ 0 BUS 52 RES 0 NEW

EDUARDO AVE 90606
LOS NIETOS

WEALTH CODE 3.0

10002	● RUVALCABA Amada	OO	
10008	● BERRIOS Paul	OO	
10051	XXXX	OO	
10057	● BEJARANO Jenny	562-695- 4854	
10063	● LOPEZ Susan	OO	
10103	● RIVAS Frank	OO	
10107	XXXX	OO	

★ 0 BUS 7 RES 0 NEW

Target Street	Cross Street	Source
✓	-	Haines Criss-Cross Directory

EDUARDO AVE 2006

4735	● RAMIREZ Jesus	OO	9
4736	● BARRIOS Edwin	OO	3
4741	● MARTINEZ Humberto	OO	9
4742	● DEOCA Raymond	OO	1
	JIMENEZ Alma	626-337-4429	4
4750	● KIU Kwai	OO	0
	YANG Xiliang	626-338-5978	4
4753	● EGURE Luis	OO	9

X OLIVE ST

★ 0 BUS 49 RES 4 NEW

EDUARDO AVE (99)
90606 LOS NIETOS

WEALTH CODE 5

10002	● RUVALCABA Amada	OO	9
10008	● BERRIOS Paul	OO	9
10051	● CRUZ Helen	OO	+6
10057	○ BEJARANO Manny	562-695-4854	9
10063	● JUAREZ Fernando	OO	9
10103	● RIVAS Frank	OO	
10107	● SILVA Lupe	OO	

★ 0 BUS 7 RES 1 NEW

EDWARDS RD 90638
LA MIRADA

WEALTH CODE 5

X IMPERIAL HWY

12618	**★ FLASH TRADING**	**562-407-2384**	3
12803	● BITZ John	OO	0
12807	● ESTIOCO Marina	562-921-7263	0
12817	● FELIX Ascencion	OO	4
12903	● CASTILLO John	562-802-1775	
	SANCHEZ Leopoldo	562-404-2972	2
12907	CASTRO Adriana	562-229-1806	3
	● PERDOMO Gustavo	562-623-9459	2

Target Street	Cross Street	Source
✓	-	Haines Criss-Cross Directory

EDUARDO AVE 2000

4735	●RAMIREZ Jesus	OO	+9
4736	●BARRIOS Edwin	OO	8
4741	●MARTINEZ Humberto	OO	+9
4742	●CHAO Alice	OO	+9
4750	DIRCIO Leovigilda	626-856-5652	+9
	KHOO Thomas	626-338-2615	+9
	●SIU Kiu	OO	+9
4753	●EGURE Luis	OO	+9
★	0 BUS 46 RES	25 NEW	

+EDUARDO AV (99) 90606
LOS NIETOS

10002	●RUVALCABA Amada	OO	+9
10008	●BERRIOS Paul	OO	+9
10051	●CRUZ Francisco	OO	+9
10057	BEJARANO Jenny	562-695-4854	+9
	BEJARANO Manny	562-695-4854	+9
10063	●JUAREZ Fernando	OO	+9
★	0 BUS 6 RES	6 NEW	

EDWARDS RD S 90638
LA MIRADA

WEALTH CODE 4.0

12803	●BITZ John	OO	+9
12807	●ESTIOCO Rafael	OO	+9
12817	●FELIX Nazario	OO	+9
12903	●CASTILLO John	562-802-1775	1
12907	●BULLARD Donald	OO	+9
12913	●HERNANDEZ Ramon	OO	7

APPENDIX J
REGULATORY AGENCY CORRESPONDENCE

GANNETT FLEMING, INC.
Suite F207
1 Technology Drive
Irvine, CA 92618

Office: (949) 753-1970
Fax: (949) 753-1965
www.gannettfleming.com

Excellence Delivered As Promised

May 24, 2013

Los Angeles County Sanitation District
Industrial Waste
P.O. Box 4998
Whittier, CA 90607-4998

Phone: (562)-699-7411 ext. #2900
Fax: (562)-908-4224

Subject Request for File Review
Subject Properties:

Citrus Grove Heights (No address)
Pico Rivera, CA
Monterey Park, California 90660

APNs: 8129-001-006
8129-001-007
8130-024-001
8130-024-002
8130-024-006
8130-024-007
8130-024-008
8130-024-010
8130-024-011

To Whom It May Concern:

Gannett Fleming, Inc. would like to review files concerning Spills, Leaks, Investigations, and Cleanup records for the above-referenced properties. If available, we respectfully request an appointment to view such files at the earliest opportunity. Alternatively, please let us know if no files are available for this facility.

Please feel free to contact the undersigned with any questions regarding this request at jlovewell@gfnet.com or (949) 753-1970 ext. 7405.

Very Truly Yours,

Joseph Lovewell

Gannett Fleming, Inc.

Gannett Fleming

Excellence Delivered As Promised

GANNETT FLEMING, INC.
Suite F207
1 Technology Drive
Irvine, CA 92618

Office: (949) 753-1970
Fax: (949) 753-1965
www.gannettfleming.com

May 24, 2013

Los Angeles Public Health Investigation

Public Health Investigation (PHI)
Custodian of Records
5555 Ferguson Drive, Suite 120-04
Commerce, CA 90022
Phone: (323) 890-7806
Fax: (323) 728-0217

Subject: Request for File Review
Subject Properties:

Citrus Grove Heights (No address)	APNs: 8129-001-006
Pico Rivera, CA	8129-001-007
Monterey Park, California 90660	8130-024-001
	8130-024-002
	8130-024-006
	8130-024-007
	8130-024-008
	8130-024-010
	8130-024-011

To Whom It May Concern:

Gannett Fleming, Inc. would like to review files concerning Spills, Leaks, Investigations, and Cleanup records for the above-referenced properties. If available, we respectfully request an appointment to view such files at the earliest opportunity. Alternatively, please let us know if no files are available for this facility.

Please feel free to contact the undersigned with any questions regarding this request at jlovewell@gfnet.com or (949) 753-1970 ext. 7405.

Very Truly Yours,

Joseph Lovewell

Gannett Fleming, Inc.

GANNETT FLEMING, INC.
Suite F207
1 Technology Drive
Irvine, CA 92618

Office: (949) 753-1970
Fax: (949) 753-1965
www.gannettfleming.com

May 24, 2013

Los Angeles County Department of Public Works
900 S. Fremont Ave.
Alhambra, CA 91803
phone: (626) 458-5100
Fax: (626) 458-3569

Subject Request for File Review
Subject Properties:

Citrus Grove Heights (No address)
Pico Rivera, CA
Monterey Park, California 90660

APNs: 8129-001-006
8129-001-007
8130-024-001
8130-024-002
8130-024-006
8130-024-007
8130-024-008
8130-024-010
8130-024-011

Dear Custodian of Records:

Gannett Fleming, Inc. would like to review files concerning spills, leaks, investigations, inspections, permits and cleanup records for the above-referenced property. If available, we respectfully request an appointment to view such files at the earliest opportunity. Alternatively, please let us know if no files are available for this facility.

Please feel free to contact the undersigned with any questions regarding this request at (949) 753-1970 ext. 7405.

Very Truly Yours,

Gannett Fleming, Inc.

Joseph Lovewell

APPENDIX K
PREVIOUS ENVIRONMENTAL REPORTS

CARLSON INDUSTRIES, L.L.C.

1920 No. MAIN STREET
LOS ANGELES, CA 90031
TEL.: (323) 222-3007 • FAX: (323) 223-5688

Fax Transmission

☐ Please review and reply

☐ For your records

☑ For your information

Date: July 9th, 2012

To: Suzanne Lee

Company: Cassidy Turley

Fax number: (213) 330-0915

From: Tiffany Caldwell

Our phone: (323) 222-3007

Our fax: (323) 223-5688

# of pages including cover page: 26

• This message is intended as confidential information for the addressee only. If you have not received all pages or received this communication in error please notify us immediately by telephone

COMMENTS/ MESSAGE:

• Upon reviewing our files, I've discovered this
• Phase I ESA a former potential buyer conducted
• for the Pico Rivera property in 2006. The only
• findings of concern noted was a small amount of
• solid debris on the property.
•
• Attachments are NOT included but available upon
• request.
•

PHASE I ENVIRONMENTAL SITE ASSESSMENT
20-ACRE UNDEVELOPED PROPERTY
SOUTHWEST OF BEVERLY BLVD/605 FREEWAY INTERSECTION
APN NOS. 8129-001-006, 007, & 8130-024-001, 002, 006, 007, 010, & 011
PICO RIVERA, CALIFORNIA

Prepared for:

Norcal Waste Systems, Inc.
160 Pacific Avenue, Suite 200
San Francisco, California 94111

Prepared by:

Golder Associates
230 Commerce, Suite 200
Irvine, California 92602

June 2006
063-1815.000

Golder Associates Inc.
230 Commerce, Suite 200
Irvine, CA USA 92602
Telephone: (714) 508-4400
Fax: (714) 508-4401

Golder Associates

REPORT ON

PHASE I ENVIRONMENTAL SITE ASSESSMENT 20-ACRE UNDEVELOPED PROPERTY SOUTHWEST OF BEVERLY BOULEVARD/605 FREEWAY INTERSECTION APN NOS. 8129-001-006, 007, & 8130-024-001, 002, 006, 007, 010 & 011 PICO RIVERA, LOS ANGELES COUNTY, CALIFORNIA

Prepared for:

Norcal Waste Systems, Inc.
160 Pacific Avenue, Suite 200
San Francisco, California 94111

Submitted by:

Golder Associates Inc.
230 Commerce, Suite 200
Irvine, California 92602

Distribution:

2	Copies	Norcal Waste Systems, Inc., Inc.
1	Copy	Golder Associates Inc.

June 19, 2006

063-1815.000

EXECUTIVE SUMMARY

At the request of Norcal Waste Systems, Inc., Inc. (Norcal Waste Systems, Inc.), Golder Associates Inc. (Golder) performed a Phase I Environmental Site Assessment (ESA) of the 20-acre undeveloped property (APN Nos. 8129-001-006, 007, and 8130-024-001, 002, 006, 007, 010 & 011) located southwest of the Beverly Boulevard/605 Freeway intersection in Pico Rivera, Los Angeles County, California (herein referred to as the Site or subject property). The scope of the ESA was in general accordance with the American Society for Testing and Materials (ASTM), E 1527-00 *Standard Practice for Environmental Site Assessments: Phase I Environmental Site Assessment Process*.

The objective of the ESA was to provide a preliminary evaluation of the presence, use or release on the subject property of hazardous substances or petroleum products such as is defined in ASTM E 1527-00 as a recognized environmental condition. The ESA included records review, Site reconnaissance, and interviews in accordance with the ASTM standard. This Summary is to be used only in conjunction with the attached "Draft Report on Phase I Environmental Site Assessment of 20-Acre Undeveloped Property located southwest of the Beverly Boulevard/605 Freeway intersection in Pico Rivera, Los Angeles County, California dated May 25, 2006 (the Report). All definitions used in this Summary have the same meanings as in the Report, and the use of this Summary is subject to the limitations and conditions contained in the Report. The Report shall govern in the event of any inconsistency between this Summary and the Report.

The subject property is located in an area with a mixture of residential and industrial/warehouse properties in Pico Rivera, California. The subject property consists of approximately 20 acres of land that is primarily covered by trees, shrubs, and grasses.

The majority of the subject property has remained undeveloped from at least 1928 to present. The northeastern, eastern, and southeastern portions of the property appeared to be in agricultural production (orchards) from at least 1928 through 1949. The Union Pacific Railroad has had a rail-line bisect the subject property from at least 1928 through 1994. Currently, the Union Pacific Railroad has one rail-line on the western portion of the property and another on the northern boundary of the subject property (which have been present since at least 1928).

The subject property was not listed on environmental databases searched by EDR. None of the surrounding properties appear to present an environmental concern for the subject property.

This assessment has revealed no evidence of recognized environmental conditions in connection with the subject property.

Golder noted the following de minimis environmental concerns associated with the subject property:

- Golder observed evidence of solid waste debris piles dumped at the subject property. One debris pile was observed on the northeastern portion of the subject property. The pile contained of trash (paper waste), shopping carts, full trash bags, full trash receptacles, fire burned debris, and a pallet jack. Another debris pile was located on the western portion of the subject property in the vicinity of a transmission line tower. The pile contained a couch, trash, and tree clippings. Another debris pile was located on the central portion of the subject property. The debris pile contained of trash, tree clippings (palm fronds), and miscellaneous building materials. The miscellaneous building materials are possible asbestos-containing materials (PACM). A debris pile was also observed on the southern portion of the subject property. The debris pile contained railroad ties, wood telephone

poles, an empty trash can, and a concrete pipe (approximately 2 to 3 feet in diameter). A tractor trailer was observed on the central portion of the subject property. The tractor trailer and debris piles should be removed prior to any construction activities on the subject property. The PACM on the subject property should be tested for asbestos content prior to disposal off-site.

Golder has performed a Phase I Environmental Site Assessment of the subject property (APN Nos. 8129-001-006, 007, and 8130-024-001, 002, 006, 007, 010 & 011) located southwest of the Beverly Boulevard/605 Freeway intersection in Pico Rivera, Los Angeles County, California in conformance with the scope and limitations of ASTM Standard Practice E 1527-00. Exceptions to, or deletions from, the Standard Practice are described in the corresponding sections of this report.

TABLE OF CONTENTS

EXECUTIVE SUMMARY ES-1

1.0 INTRODUCTION 1
1.1 Subject Property 1
1.2 Purpose and Scope of Services 1
1.3 Special Terms and Conditions 2
1.4 Limiting Conditions 2

2.0 SITE DESCRIPTION 4
2.1 Property Location 4
2.2 Site Characteristics 4
2.3 Adjacent Properties and Uses 4
2.4 Physical Setting 4
2.5 Current Uses of Site 5

3.0 RECORDS REVIEW 6
3.1 Subject Property Database Listing 7
3.2 Regulatory Databases For Surrounding Properties (Federal, State, Local and Tribal) 7
3.3 Orphan Summary 8
3.4 Additional Environmental Record Sources 8
3.4.1 City of Pico Rivera Building Division 8
3.4.2 Los Angeles County Department of Health Services 8
3.4.3 Department of Toxic Substances Control (DTSC) 8
3.4.4 Los Angeles Regional Water Quality Control Board (LARWQCB) 8
3.4.5 South Coast Air Quality Management District (SCAQMD) 9
3.4.6 Munger Map Book 9
3.4.7 Previous Site Reports 9
3.5 Historical Use Information 9
3.5.1 Historical Aerial Photographs 10
3.5.2 Sanborn Fire Insurance Maps 11
3.5.3 Historical Topographic Maps 11
3.5.4 City Directories 11

4.0 SITE RECONNAISSANCE 12
4.1 Summary of Observations 12
4.2 Evaluation of Specific Concerns 12
4.2.1 Hazardous Substances 12
4.2.2 Storage Tanks 12
4.2.2.1 Underground Storage Tanks (USTs) 12
4.2.2.2 Aboveground Storage Tanks (ASTs) 12
4.2.3 Hydraulic Oil Equipment 12
4.2.4 Polychlorinated Biphenyls (PCBs) 12

4.2.5 Radon 13
4.2.6 Waste Disposal 13
4.2.6.1 Solid Waste 13
4.2.6.2 Hazardous Waste 13
4.2.7 Stained Soil or Pavement 13
4.2.8 Oil-Water Separators, Clarifiers, or Sumps 13
4.2.9 Floor Drains 13
4.2.10 Wastewater and Storm Water Discharge 13
4.2.11 Wells 14
4.3 Interviews 14

5.0 CONCLUSIONS AND RECOMMENDATIONS 15

6.0 SIGNATURES OF ENVIRONMENTAL PROFESSIONALS 16

7.0 QUALIFICATIONS OF ENVIRONMENTAL PROFESSIONALS 17

8.0 REFERENCES 18

TABLES

Table 1 EDR Report Table

FIGURES

Figure 1 Site Location Map
Figure 2 Subject Property Plan
Figure 3 Subject Property and Surrounding Vicinity Plan
Figure 4 Munger Map

PHOTOGRAPHS

Photographs 1 through 12

APPENDICES

Appendix A	Historical Documentation
Appendix A1	Historical Aerial Photographs
Appendix A2	Sanborn Map
Appendix A3	Historic Topographic Maps
Appendix B	EDR Radius Map with GeoCheck® Report
Appendix C	Agency Documentation

1.0 INTRODUCTION

1.1 Subject Property

This report presents the findings of Golder Associates Inc. (Golder) Phase I Environmental Site Assessment (ESA) of the 20-acre undeveloped property (APN Nos. 8129-001-006, 007, and 8130-024-001, 002, 006, 007, 010 & 011) located southwest of the Beverly Boulevard/605 Freeway intersection in Pico Rivera, Los Angeles County, California (Site or subject property), (Figure 1). Golder was retained by Norcal Waste Systems, Inc. (Norcal) to conduct this Phase I ESA.

1.2 Purpose and Scope of Services

Based on information provided by Norcal, it is our understanding that interested in purchasing the subject property. The purpose for conducting this ESA is to permit Norcal to satisfy one of the requirements to qualify for the innocent landowner defense to CERCLA liability (Comprehensive Environmental Response and Liability Act) as defined in 42 USC § 9601(35)(B). Secondarily, the purpose for conducting this ESA is to evaluate business environmental risk defined as a risk that can have a material environmental or environmentally driven impact on the business associated with the current or planned use of the subject property.

This Phase I ESA was conducted to identify recognized environmental conditions (RECs) in connection with the subject property, in accordance with the scope of work identified by the American Society for Testing and Materials (ASTM) Practice E 1527-00 *Standard Practice for Environmental Site Assessments: Phase I Environmental Site Assessment Process* (ASTM Standard). The ASTM Standard defines RECs as "the presence or likely presence of any hazardous substances or petroleum products on a property under conditions that indicate an existing release, a past release, or a material threat of release of any hazardous substances or petroleum products into structures on the property or into the ground, ground water or surface water of the property. The term includes hazardous substances or petroleum products even under conditions in compliance with laws." The ASTM Standard is commonly referred to as the "Due Diligence" standard, in reference to the CERCLA innocent landowner defense from environmental liabilities. One requirement of the defense is that individuals or corporations intending to purchase property conduct all appropriate inquiry into the previous ownership and uses of the property, consistent with good commercial or customary practice. The scope of work for this ESA was conducted in general accordance with the ASTM Standard and consisted of the following tasks:

- Records Review

  The purpose of the records review is to obtain and/or review records that may help identify a REC in connection to the subject property. Records reviewed include environmental databases maintained by Federal and State agencies, historical use records, local agency or municipal records, and physical setting sources.

- Site Reconnaissance

  The purpose of the Site reconnaissance is to obtain information that may help identify a REC in connection to the subject property. Information is obtained by touring the facility and conducting a visual assessment, evaluating the past and current uses of the Site, evaluating the past and current uses of adjoining properties, reviewing data on geologic, hydrogeologic and topographic Site conditions, and identifying public thoroughfares, potable water supply, and sewage disposal systems.

- Interviews

  The purpose of the interviews is to obtain information that may help identify a REC in connection to the subject property. Interviews are typically conducted with owner or owner's representative(s), occupants and local government officials, as applicable. Interviews are conducted to identify Site history, helpful documents, and proceedings involving the property.

- Evaluation and Report Preparation

  This report documents the findings, opinions and conclusions of the Phase I Environmental Site Assessment conducted at the subject property and provides the supporting documentation and references for those findings, opinions, and conclusions.

1.3 Special Terms and Conditions

This assessment was conducted in general accordance with the ASTM Standard. Accordingly, no evaluation was completed with respect to the following environmental issues as part of this project:

- Asbestos-Containing Materials;
- Radon;
- Lead-Based Paint;
- Lead in Drinking Water;
- Wetlands;
- Regulatory Compliance;
- Cultural and Historic Resources;
- Industrial Hygiene;
- Health and Safety;
- Ecological Resources;
- Endangered Species;
- Indoor Air Quality; and
- High Voltage Power Lines.

1.4 Limiting Conditions

Golder's professional services were performed, our findings were obtained, and this report was prepared in accordance with standard professional principles and practices in the fields of environmental science and site assessment. This representation is in lieu of all other representations, either expressed or implied. Additionally, it must be noted that no investigation can absolutely rule out the existence of any hazardous materials at a given facility.

Information regarding Site conditions presented in this Phase I ESA report is based on observable surficial conditions at the Site. Surficial environmental assessments are inherently limited in the sense that conclusions are drawn and recommendations are developed based on information obtained

from non-intrusive Site evaluation and generally available, non-proprietary data. Subsurface conditions were not investigated as part of the Phase I ESA investigation.

Findings presented in this report are based on select publicly available information, interviews with person(s) knowledgeable of historical Site operations, and conditions observed at the time the Site inspection was conducted. Golder cannot accept responsibility for any deficiencies, mis-statements, or inaccuracies contained in this report that have resulted from inaccuracies in the publicly available regulatory or information obtained from interviews during the Phase I ESA investigation.

An environmental regulatory database search of U.S. Environmental Protection Agency (EPA), state, and local agency records for the general area of the Site was performed by Environmental Data Resources (EDR). Golder has performed a review of the regulatory database search provided by EDR, and we have summarized regulatory enforcement activities at selected facilities in the vicinity of the property in this report. Although Golder cannot verify the accuracy of the EDR report, or the completeness of the databases that were used by EDR for the regulatory database search, the services provided by this company are believed to be consistent with the industry standard in the fields of environmental science and site assessment.

No evaluations of the potential for asbestos-containing materials, radon, lead-based paint, or lead in drinking water were performed. No wetland surveys were conducted, no ecological resources evaluations were performed, and no other non-scope considerations listed in Section 12.1.4 of the ASTM E-1527-00 guideline were performed.

Golder has prepared this report at the request of Norcal Waste Systems, Inc. for the sole purpose of use by Norcal Waste Systems, Inc. No use of the information contained in this report by others is permissible without receiving prior written authorization to do so from Golder, and the parties listed above are only entitled to rely upon this report in conjunction with the proposed purchase of the Site.

2.0 SITE DESCRIPTION

2.1 Property Location

The subject property is a 20-acre parcel (APN Nos. 8129-001-006, 007, and 8130-024-001, 002, 006, 007, 010 & 011) located southwest of the Beverly Boulevard/605 Freeway intersection in Pico Rivera, Los Angeles County, California (Figure 1). The major thoroughfare near the Site includes Beverly Boulevard, adjacent to the northeast. The San Gabriel River is located adjacent to the west; the Union Pacific Railroad is adjacent to the northwest; and, the 605 Freeway is located to the east and southeast of the subject property.

2.2 Site Characteristics

The subject property consists of approximately 20-acres of undeveloped land covered with trees, shrubs, and grasses (Figure 2). No permanent structures are located on the Site.

2.3 Adjacent Properties and Uses

The surrounding areas are a mixture of residential and industrial/warehouse properties. The following adjacent properties were observed:

- North: The subject property is bordered to the north by the Union Pacific Railroad followed by an SCE Power Station (Narrows Substation) and an RV & Boat Storage Lot. The subject property is also bordered on the north by Beverly Boulevard followed by Roman Transportation Services, Sundial Powder Coatings, CACO Plastics Inc., and Sovett's Lawn & Garden Supply (9935 Beverly Boulevard). No issues of environmental concern were observed at this site from the subject property boundary.
- East: The subject property is bordered to the east by the 605 Freeway followed by residential communities. No issues of environmental concern were observed on these sites from the subject property boundary.
- South: The subject property is bordered on the south by a residential community. No issues of environmental concern were observed on these sites from the subject property boundary.
- West: The subject property is bordered on the west by the San Gabriel River followed by a commercial/industrial area. No issues of environmental concern were observed on these properties from the subject property boundary.

2.4 Physical Setting

The Site is located within the City of Pico Rivera, Los Angeles County, at an elevation of approximately 200 feet above mean sea level (amsl) according to the United States Geological Survey (USGS) 7.5 minute El Monte, California Quadrangle. The topographic map indicates that the general topographic gradient in the area trends to the soutwest towards the San Gabriel River.

The subject property is located within California's Peninsular Ranges Geomorphic Province. The ranges are separated by longitudinal valleys, trending northwest to southeast along faults branching from the San Andreas Fault (CGS, 2002). The site is underlain by late Pleistocene deposits, which are characterized as older alluvial basin deposits of alternating gravels, sands, silts, and clays

associated with the Rio Hondo and San Gabriel Rivers (CDMG, 1998). These deposits are underlain by the coarse sands and gravels of the Lakewood Formation and unconsolidated deposits of sand, silt clay and gravel of the San Pedro Formation, respectively (Twining, 2002). The Pico Formation, consisting of sandstone, siltstone, and claystones, underlies the San Pedro Formation.

The subject property is located within the San Gabriel Valley Groundwater Basin (DWR, 2004). The major aquifer is bound on the north by the Raymond Fault and the San Gabriel Mountains, on the east by the Chino and San Jose faults, and to the south and west by the Repetto, Merced, and Puente Hills. The EDR Report indicated sixty-nine federal USGS wells and eight state database wells within one mile of the subject property. No Federal Public Water Supply wells were reported within one mile of the subject property. EDR did not report environmental concerns pertaining to these wells.

According to the Seismic Hazard Evaluation Map for the El Monte quadrangle (CDMG, 1998), historic high groundwater levels are approximately twenty feet below ground surface (bgs). Based on regional topography, it appears likely that groundwater flows to the southwest in the immediate vicinity of the subject property. Local pumping and climatic changes can alter the groundwater flow and depth to groundwater on the subject property.

2.5 Current Uses of Site

Golder was unable to interview the current owner of the subject property before conducting the Site reconnaissance. The subject property is currently undeveloped and is covered with trees, shrubs, and grasses.

3.0 RECORDS REVIEW

Golder retained Environmental Data Resources (EDR) to perform an environmental regulatory database search of the general area of the subject property. Appendix B presents the EDR report. In conformance with the search requirements of ASTM Standard Practice E 1527-00, the federal, state, local, tribal, etc. regulatory agency databases listed below were reviewed to identify the use, generation, storage, treatment or disposal of hazardous substances, hazardous wastes, and petroleum products, or release incidents of such materials that may impact the subject property.

Federal ASTM Standard Databases

Database	Approximate Minimum Search Distance
Federal NPL (National Priorities List)	1.0 mile
Federal delisted NPL	1.0 mile
Federal CERCLIS (Comprehensive Environmental Response, Compensation and Liability Information System)	0.5 mile
Federal CERCLIS-NFRAP (CERCLIS No Further Remediation Action Planned)	0.5 mile
Federal RCRA CORRACTS (Corrective Action Report)	1.0 mile
Federal RCRA non-CORRACTS TSD	0.5 mile
Federal RCRA Generators	Subject Property and adjoining properties
Federal Institutional Control/Engineering Control Registries	0.5 mile
Federal ERNS (Emergency Response Notification System	Subject Property

State and Tribal ASTM Standard Databases

Database	Approximate Minimum Search Distance
State and tribal equivalent NPL (National Priorities List)	1.0 mile
State and tribal equivalent CERCLIS	0.5 mile

Database	Approximate Minimum Search Distance
State and tribal equivalent landfill and/or solid waste disposal site list	0.5 mile
State and tribal equivalent leaking storage tank list	0.5 mile
State and tribal equivalent registered storage tank list	Subject Property and adjoining properties
State and tribal Institutional Control/Engineering Control Registries	Subject Property
State and tribal voluntary cleanup sites	0.5 mile
State and tribal Brownfield sites	0.5 mile

3.1 Subject Property Database Listing

The subject property does not appear on any of the environmental databases for environmental violations and handling or storage of hazardous materials or wastes.

3.2 Regulatory Databases For Surrounding Properties (Federal, State, Local and Tribal)

A summary of the surrounding properties identified in the database obtained from EDR is provided in Table 1.

One open Leaking Underground Storage Tank (LUST) site was identified within a ½ mile radius and up-gradient of the subject property. According to the Geotracker® database, the site, Tosco/Unocal #30788 (10201 East Beverly Boulevard), had a reported release of gasoline. The leak was reported in September 2000 during a UST system modification. The case was opened in April 2003. Soil sampling for Total Petroleum Hydrocarbons (TPH) was conducted at the site under direction of the responsible party in January 2005. The data indicates TPH is non-detect in the nine samples collected from the site. Based on this information, potential impacts to subject property from the Tosco/Unocal #30788 site is not considered an issue.

One open Leaking Underground Storage Tank (LUST) was identified with a ½ mile radius crossgradient of the subject property. According to the Geotracker® database, the site, Yellow Freight System Inc. (9933 East Beverly Boulevard), had a reported release of motor oil. The leak was discovered in June 1987 during subsurface monitoring by the responsible party. According to the website, the extent of free product (motor oil) has been defined. All of the on-site wells were non-detect for the motor oil except for two. Additional monitoring was required. Based on the location of this site in relationship to the subject property (cross gradient) and other information, potential impacts to subject property from the Yellow Freight Systems Inc. site is not considered an issue.

3.3 Orphan Summary

A total of eight sites in the EDR report are listed as "orphan sites". These are sites that are listed in environmental databases, but which EDR has been unable to locate with adequate precision to determine whether they are pertinent to the investigation at the subject property.

Golder was able to determine to a reasonable degree of certainty that all eight orphan sites were either not listed on databases that indicated environmental impairment, and/or were not within close proximity to the subject property, and/or were properties that were already reviewed and presented in Section 3.2 and Table 1 of this report.

3.4 Additional Environmental Record Sources

Golder contacted the City of Pico Rivera Building and Safety Department to determine the availability of current or former permits for the subject property parcels. Requests for file information were also submitted to the Department of Toxic Substances Control (DTSC)-Glendale and Cypress, Los Angeles County Department of Health Services (DHS), Los Angeles Regional Water Quality Control Board (LARWQCB), and South Coast Air Quality Management District (SCAQMD). Pertinent files are provided in Appendix C.

3.4.1 City of Pico Rivera Building Division

A file request was submitted to the City of Pico Rivera Building Division on May 19, 2006. The City of Pico Rivera Building Division did not respond to Golder's request for information for the site address. If pertinent information is obtained before the final report is issued that will change Golder's conclusions, Golder will amend this section.

3.4.2 Los Angeles County Department of Health Services

Golder contacted the Los Angeles County Department of Health Services (DHS) to determine the availability of files for USTs, hazardous spill incidents or emergency response actions listed for the subject property. The DHS did not respond to Golder's request for information for the site address. If pertinent information is obtained before the final report is issued that will change Golder's conclusions, Golder will amend this section.

3.4.3 Department of Toxic Substances Control (DTSC)

Golder contacted DTSC-Glendale and Cypress offices regarding the availability of files for the subject property. According to the DTSC-Glendale office, in a letter dated May 19, 2006, no records were on file for the subject property. Also, according to the DTSC-Cypress office, in a letter dated May 22, 2006, no records were on file for the subject property.

3.4.4 Los Angeles Regional Water Quality Control Board (LARWQCB)

The Los Angeles Regional Water Quality Control Board (LARWQCB) was contacted for NPDES, UST, SLIC, WDR, WIP, land fill and storm water information about the subject property on May 19, 2006. According to the LARWQCB, no WIP, WDR, UST, SLIC, and land fill records were on file for the subject property. LARWQCB NPDES unit did not respond to Golder's request for information for the site address. If pertinent information is obtained before the final report is issued that will change Golder's conclusions, Golder will amend this section.

3.4.5 South Coast Air Quality Management District (SCAQMD)

Golder contacted SCAQMD regarding the availability of files for the subject property. SCAQMD indicated that the search can not be completed without an address. There is no address associated with the subject property parcels.

3.4.6 Munger Map Book

The Munger Map Book for California-Alaska Oil and Gas Fields (2003) provides data on wells from the California Department of Conservation, Division of Oil and Gas, oil operators, Munger oilogram, and other sources. Map number W-65, which includes the subject property area, was reviewed for the presence of oil and/or gas wells on the subject property. No historic oil/gas wells were observed or reported on the subject property. The closest reported wells were uncompleted and abandoned oil wells located approximately 0.25 mile northeast and 0.25 mile northwest of the subject property. A portion of the Munger Map page is included as Figure 4.

3.4.7 Previous Site Reports

No previous environmental reports were provided by Norcal Waste Systems, Inc. for review.

3.5 Historical Use Information

Several historical sources were reviewed including historical aerial photographs, historical topographic maps, and historical city directories. The sources used to obtain the historical information are referenced in Section 8.

The referenced historical sources were reviewed and synthesized into the following historical summary of the subject property. Observations, indications, or references of recognized environmental conditions or other potential environmental concerns in the reviewed historical sources are discussed in the summary.

Summary

Arnold and Ruth Carlson are the current owners of the subject property. According to the County of Los Angeles Assessors Parcel Maps, the seven parcels that are on site (8129-001-006, 8129-001-007, 8130-024-001, 8130-024-002, 8130-024-006, 8130-024-007, and 8130-024-011) are listed as Citrus Grove Heights Lot. Arnold and Ruth Carlson purchased the parcels on the subject property within a period between the 1980s and 1990s.

The majority of the subject property has remained undeveloped from at least 1928 to present. The northeastern, eastern, and southeastern portions of the property appeared to be used in association with agricultural production (orchards) from at least 1928 through 1949. A Union Pacific Railroad rail-line bisects the subject property from at least 1928 through 1994. Currently, the Union Pacific Railroad has one rail-line on the western portion of the property and another on the northern boundary of the subject property (which have been present since at least 1928). The subject property is currently covered with trees, shrubs, and grasses.

3.5.1 Historical Aerial Photographs

Historical aerial photographs were obtained from EDR. The years provided included 1928, 1938, 1949, 1956, 1968, 1976, 1989, 1994, and 2002. Copies are included in Appendix A1. The following paragraphs summarize our observations from the review of these photographs.

- 1928 and 1938: The subject property is undeveloped. The northeastern, eastern, and southern portions of the subject property appear to be in agricultural production (orchards). A residential structure, which appears to be a farm, is located on the central portion of the site. The Union Pacific Railroad has a rail-line that bisects the subject property and runs north to south. Another Union Pacific Railroad rail-line runs east to west along the northern portion of the subject property. In the 1938 aerial photograph, this area is covered with shrubs and bushes. The San Gabriel River is located adjacent to the west of the subject property. A residential community is located to the south of the subject property. In the 1938 aerial photograph, an active oil field is located to the northeast of the subject property.
- 1949: The subject property remains undeveloped. The northeastern, eastern, and southern portions of the subject property still appear to be in agricultural production. A row of trees, which run north to south, is located along the central portion of the site. A race track has been constructed to the west of the subject property (across the San Gabriel River).
- 1956 and 1968: The subject property remains undeveloped. It appears that a majority of the site is covered with trees and shrubs. The agricultural production that was present on the northeastern and eastern portions of the site is gone. A small section of orchards remains on the southeastern portion of the subject property. An additional rail-line that runs from the northeast to the southwest across portions of the subject had been constructed by the Union Pacific Railroad. By 1968, a drainage channel has been constructed on the eastern portion of the subject property which appears to be used in association with the construction of the 605 Freeway, which is adjacent to the east. A few structures have been constructed on the adjacent property to the north. Beverly Boulevard has been developed adjacent to the northeast of the subject property. In the 1956 aerial photograph, the oil field located to the northeast of the subject property has been converted into a residential community. By 1968, the bridge that crosses the 605 Freeway has been constructed.
- 1976 and 1989: The subject property remains undeveloped. The soil on the central portion of the subject property appears to be disturbed, possibly by truck traffic. By 1989, the adjacent properties to the north (SCE Power Station and RV & Boat Storage) have been constructed.
- 1994 and 2002: The subject property appears much as it does today. The central portion of the subject property appears to be graded. Trees are present on the northwestern portion of the subject property. The adjacent property to the south, a residential community, appears much as it does today.

3.5.2 Sanborn Fire Insurance Maps

Golder requested Sanborn fire insurance maps for the subject property through EDR of Milford, Connecticut. There is no map coverage in the vicinity of the subject property. A copy of the Sanborn No Coverage Sheet is provided in Appendix A2 of this report.

3.5.3 Historical Topographic Maps

Historical topographic maps were provided by EDR and included the years 1913, 1953, 1966, 1972, 1981, and 1994. Copies of these historical topographic maps are included in Appendix A3. The scale of these maps does not depict the subject property or surrounding areas in sufficient detail to identify potentially environmentally significant features or historical development. The following paragraphs summarize our observations from the review of these maps.

- 1913: The scale of this map does not depict significant detail. No structures or developments are apparently depicted on the subject property. The San Gabriel River was observed to the west of the subject property. The Puente Hills were observed east of the subject property.
- 1953: No structures were observed on the subject property. The Union Pacific Railroad is located on the central portion and to the north of the subject property (Whittier Junction). Power transmission lines and towers are observed on the western portion of the subject property. A small residential community is observed to the south of the subject property. Beverly Boulevard is observed to the northeast of the subject property.
- 1966-1994: No structures were observed on the subject property. An additional rail-line that runs northeast to the southwest across the subject property has been constructed. The San Gabriel (605) Freeway has been constructed to the east of the subject property. One structure is observed adjacent to the north of the subject property, beyond the Union Pacific Railroad.

3.5.4 City Directories

No historical city directory listings were available from EDR for the subject property.

4.0 SITE RECONNAISSANCE

4.1 Summary of Observations

Mr. Jason Mosman of Golder Associates visited the Site on May 22, 2006. No owner representatives were on-site for the visual inspection. Information provided by Mr. Don Gambelin of Norcal during a telephone conversation is incorporated into this section, where appropriate. Golder was unable to interview the current owner of the subject property before conducting the Site reconnaissance.

The subject property is accessed from the north from an undeveloped parking lot that is used by Union Pacific Railroad. The subject property includes approximately 20-acres of vacant land that is currently tress, shrubs, and grassland (Figure 2). There is a fence and gate along the southern property boundary (at the end of Eduardo Avenue). There is also a fence on the southeastern portion of the site (on Pioneer Boulevard). The bridge and southeastern portion of the subject property were inaccessible.

During the site visit, Golder observed four areas of debris on the subject property. The debris piles were observed on the central, southern, western, and northwestern portions of the subject property. A tractor trailer was observed on the central portion of the site. High tension power lines that run from the north to south are located on the western portion of the subject property. The remainder of the subject property was covered by tress, shrubs, and grasses (approximately two feet high).

4.2 Evaluation of Specific Concerns

4.2.1 Hazardous Substances

No evidence of hazardous material storage was observed on the subject property.

4.2.2 Storage Tanks

4.2.2.1 Underground Storage Tanks (USTs)

No USTs or evidence of former USTs were observed or reported on the subject property during the Golder Site reconnaissance.

4.2.2.2 Aboveground Storage Tanks (ASTs)

No ASTs or evidence of former ASTs were observed or reported on the subject property during the Golder Site reconnaissance.

4.2.3 Hydraulic Oil Equipment

No hydraulic oil equipment was observed on the subject property during the Golder Site reconnaissance.

4.2.4 Polychlorinated Biphenyls (PCBs)

No electrical transformers or other possible PCB-containing materials were observed on the subject property during the Golder Site reconnaissance.

4.2.5 Radon

According to the EDR report, USEPA has conducted radon testing at seven sites within Pico Rivera, California. The indoor average level of radon on first floor living areas was reported as 0.300 pCi/L, which is below the EPA action level of 4 pCi/L. To ascertain actual radon concentrations at the subject property, testing would be required.

4.2.6 Waste Disposal

4.2.6.1 Solid Waste

Golder observed evidence of solid waste debris piles dumped at various locations around the subject property. One debris pile was observed on the northeastern portion of the subject property. The pile contained trash (paper waste), shopping carts, full trash bags, full trash receptacles, burned debris, and a pallet jack. Another debris pile was located on the western portion of the subject property in the vicinity of a high tension power line tower. The pile contained a couch, trash, and tree clippings. Another debris pile was located on the central portion of the subject property. The debris pile contained trash, tree clippings (palm fronds), and miscellaneous building materials. The miscellaneous building materials are possible asbestos-containing materials (PACMs) and should be tested prior to disposal off-site. A debris pile observed on the southern portion of the subject property contained railroad ties, wood telephone poles, an empty trash can, and a concrete pipe (approximately 2 to 3 feet in diameter). A tractor trailer was observed on the central portion of the subject property. The tractor trailer was locked and inaccessible during Golder's Site reconnaissance.

4.2.6.2 Hazardous Waste

No hazardous wastes were observed at the subject property (except for possible asbestos-containing construction debris) during the Golder Site reconnaissance. PACMs were observed on the central portion of the subject property and should be tested prior to disposal off-site.

4.2.7 Stained Soil or Pavement

No stained soil or pavement was observed on the subject property during the Golder Site reconnaissance.

4.2.8 Oil-Water Separators, Clarifiers, or Sumps

No clarifiers, sumps or oil-water separators were observed on the subject property during the Golder site reconnaissance.

4.2.9 Floor Drains

No floor drains were observed or reported on the subject property during the Site reconnaissance.

4.2.10 Wastewater and Storm Water Discharge

Given that the site is currently vacant, no sanitary service is provided to the site.

Storm water currently infiltrates into the soil of the subject property. A concrete drainage channel is located on the northeastern portion of the subject property. From the aerial photographs, it appears that the drainage channel was constructed between 1956 and 1968. It is believed that this drainage channel was constructed and is used to possibly channel run-off from the 605 Freeway to the San Gabriel River.

4.2.11 Wells

No wells were observed or reported on-Site during the Site reconnaissance.

4.3 Interviews

Golder interviewed Mr. Don Gambelin of Norcal by telephone for information regarding the subject property. Information provided by Mr. Gambelin has been incorporated into applicable sections throughout this report. Mr. Gambelin indicated that the current owner of the subject property believes there are no environmental issues on the subject property. Golder was unable to interview the current owner of the subject property before conducting the Site reconnaissance.

5.0 CONCLUSIONS AND RECOMMENDATIONS

Golder has prepared this Phase I ESA in accordance with the scope and limitations of ASTM Practice E 1527-00 of the 20-acre undeveloped property (APN Nos. 8129-001-006, 007, and 8130-024-001, 002, 006, 007, 010 & 011) located southwest of the Beverly Boulevard/605 Freeway intersection in Pico Rivera, Los Angeles County, California. Exceptions to, or deletions from, the ASTM Standard are described in the corresponding sections of this report.

In the professional opinion of Golder, an appropriate level of inquiry has been made into the previous ownership and uses of the property consistent with good commercial and customary practice in an effort to minimize liability.

This assessment has revealed no evidence of recognized environmental conditions in connection with the subject property.

Golder noted the following de minimis environmental concerns associated with the subject property:

- Golder observed evidence of solid waste debris piles dumped at the subject property. One debris pile was observed on the northeastern portion of the subject property. The pile contained of trash (paper waste), shopping carts, full trash bags, full trash receptacles, fire burned debris, and a pallet jack. Another debris pile was located on the western portion of the subject property in the vicinity of a transmission line tower. The pile contained a couch, trash, and tree clippings. Another debris pile was located on the central portion of the subject property. The debris pile contained of trash, tree clippings (palm fronds), and miscellaneous building materials. The miscellaneous building materials are possible asbestos-containing materials (PACM). A debris pile was also observed on the southern portion of the subject property. The debris pile contained railroad ties, wood telephone poles, an empty trash can, and a concrete pipe (approximately 2 to 3 feet in diameter). A tractor trailer was observed on the central portion of the subject property. The tractor trailer and debris piles should be removed prior to any construction activities on the subject property. The PACM on the subject property should be tested for asbestos content prior to disposal off-site.

6.0 SIGNATURES OF ENVIRONMENTAL PROFESSIONALS

This report is respectfully submitted to Norcal Waste Systems, Inc. If you have questions or require additional information, please contact the undersigned at (714) 508-4400.

Sincerely,

GOLDER ASSOCIATES INC.

Jason Mosman
Staff Environmental Scientist

for Stephen T. Lofholm, P.G.
Senior Consultant

063-1815 Norcal Pico Rivera Phase I ESA.doc

7.0 QUALIFICATIONS OF ENVIRONMENTAL PROFESSIONALS

Jason Mosman, CSST

Mr. Mosman is a Staff Environmental Scientist with Golder's Irvine, California office. Mr. Mosman has a B.S. in Biology and is a California Certified Site Surveillance Technician (CSST), and a State of California Department of Health Services, Certified Inspector/Assessor. Mr. Mosman has experience in Phase I and Phase II ESA investigations. In addition, Mr. Mosman has prepared sampling work plans, asbestos and lead-based paint management plans, conducted soil sampling, air sampling for asbestos and lead, mold assessments, and asbestos and lead-based paint sampling.

Stephen T. Lofholm, P.G.

Mr. Lofholm is a Senior Project Manager in Golder's Sacramento (Roseville), California office. As a Senior Project Manager, he directs project management and technical execution of the majority of the environmental projects in California. He is a California Professional Geologist with more than 20 years experience in hydrogeology, geology, geochemistry, environmental science, and environmental due diligence. He has conducted Phase I Environmental Site Assessments and performed due diligence assessments on over 200, residential, multi-tenant, industrial sites and commercial facilities. He has managed multi-disciplined teams performing on more than 200 projects at a wide variety of sites, including municipal solid waste landfills, Superfund Sites, Department of Defense facilities, food processing facilities, industrial facilities, retail petroleum, and petroleum bulk storage facilities. His teams utilize the latest technologies to collect field data for remedial investigations. He has designed and installed hundreds of wells including groundwater monitoring wells, extraction and injections wells, geophysical test wells, and water production wells. He is highly experienced in the design, construction, operations, and reporting of long-term remedial solutions, including soil vapor extraction, in situ chemical oxidation, ozone/air sparging, biosparging, bioremediation, natural attenuation, groundwater extraction and treatment, and dig and haul soil removal actions.

8.0 REFERENCES

American Society for Testing and Materials. Standard Practice for Environmental Site Assessments: Phase I Environmental Site Assessment Process. Designation: E 1527-00.

California Division of Mines and Geology (CDMG), *Seismic Hazard Evaluation of the El Monte 7.5 Minute Topographic Quadrangle,* 1998.

Department of Water Resources (DWR), *San Gabriel Valley Groundwater Basin, California's Groundwater Bulletin 118,* February 27, 2004.

Environmental Data Resources, Historical Aerial Photographs, 1928, 1938, 1949, 1956, 1968, 1976, 1989, 1994, and 2002.

Environmental Data Resources, Historical Topographic Maps, 1913, 1953, 1966, 1972, 1981, and 1994.

Environmental Data Resources, The EDR Radius Map with GeoCheck® for Norcal Pico Rivera, Beverly Boulevard/605, Whittier, CA 90601, Inquiry Number 1651180,12s, April 10, 2006.

Environmental Data Resources, Sanborn Map Report, "No Coverage" Sheet.

Munger Map Book, *California-Alaska Oil and Gas Fields,* 2003.

SWRCB GeoTracker website for UST and LUST information (http://geotracker.swrcb.ca.gov/)

UNION PACIFIC RAILROAD COMPANY
Real Estate Department

December 5, 2001

Arnold Carlson
1920 N. Main Street
Los Angeles, CA 90031

Re: Environmental Report – Pico Rivera, CA

Dear Arnold:

The property we have in escrow with you, as you know, was originally part of the corridor being sold to the City of Whittier. The enclosed report was developed for use as part of the sale to the City of Whittier to try and determine the total volume of slag ballast involved over the entire 5-mile corridor. It is not a specific review of your sale area and was intended to be a general overview of the corridor. Therefore, some of the information included is not applicable to the subject sale property. The report does describe the type of ballast Union Pacific used on this corridor and what might be included on the subject sale property. This report is being provided to comply with disclosure rules and regulations.

Please give me a call if you have any questions or comments.

Sincerely,

C. Scott Behm

C. Scott Behm
Senior Manager, Special Properties
Sales and Development
(626) 821-1882

csb:carlson12.5.01

150 North Santa Anita Avenue, Suite 300
Arcadia, CA 91006
Fax: (626) 821-1884

URS

November 13, 2000

Union Pacific Railroad Company
Attention: Norm Siler
1416 Dodge St., Room 930
Omaha, NE 68179

Re: Revised Summary Report
Right of Way Slag Investigation
Union Pacific Railroad Company
Whittier, California

Dear Mr. Siler:

Please find enclosed the revised letter report for the above referenced project. Please discard any previous versions of this report, as they may contain information that is not current. As per your instructions, I have removed the recommendation section, which I have included below.

RECOMMENDATIONS

Based on the concentration of chromium found in the dark slag, additional slag and soil sampling and analysis is recommended. Analysis of this slag for soluble chromium and chromium characterization (to assess the potential presence of hexavalent chromium), is recommended. Additionally, soil samples collected beneath the ballasted areas would help to assess the vertical extent of metals impacts. Depending on the results of further chemical analysis this data may be used to further refine collateral and addendum soil volumes.

One other change to the report is found in the volume estimates for the material found in the right of way (the table on page 2 and Appendix D). A calculation error resulted in a doubling of the total volumes. The correct total volumes are approximately half of what was originally reported. My apologies for any confusion this may have caused.

I have also enclosed samples of each type of slag (light, dark porous and dark non-porous), for your reference.

If you have any questions regarding this matter or if I can provide you with any additional information please contact me at (916) 387-7516.

Sincerely,

URS

David J. W. Wheeldon
Staff Engineer

cc: Jim Levy, UPRR

URS Corporation
8801 Folsom Boulevard, Suite 200
Sacramento, CA 95826
Tel: 916.387.8800
Fax: 916.387.0802

URS

Dames & Moore

URS

Summary Report
Right of Way Slag Investigation
Union Pacific Railroad Company
Whittier, California
November, 2000

URS Corporation
8801 Folsom Boulevard, Suite 200
Sacramento, CA 95826
Tel: 916.387.8800
Fax: 916.387.0802

URS

November 14, 2000

Union Pacific Railroad Company
1600 Vernon St.
Roseville, CA 95678

Attention: Jim Levy
Manager, Environmental Site Remediation

Re: Summary Report
Right of Way Slag Investigation
Union Pacific Railroad Company
Whittier, California

Dear Mr. Levy:

URS is pleased to present this Summary Report for the Slag Investigation performed on the five-mile Union Pacific Rail corridor located in Whittier, California (Appendix A, Figure 1). The site investigation was performed in accordance with the scope of work described in the proposal submitted to UPRR dated October 13, 2000. The purpose of the Investigation was to determine the in-place volume of slag, gravel and slag-impacted soil that is present in the corridor.

SITE INVESTIGATION

The site work consisted of walking the length of the subject rail corridor and noting the types and amounts of the slag, gravel and soil present. Other noticeable site features were also documented These results are summarized in Appendix B, Field Notes.

The percentages of the components of the ballast [slag (both types) and gravel] were visually estimated on a per volume basis. The depth of the ballast layer was determined by scraping away the ballast until the soil was reached. The depth recorded was an average of the ballast depth across the width of the ballasted section. At various locations throughout the length of the corridor, small holes were hand dug to verify the depth of ballast and soil layers.

Samples of the slag were collected and submitted for laboratory analysis. The samples were analyzed for CAM 17 Metals. The results of the analysis are summarized below.

RESULTS

Based on visual observations and the potholing results, a typical cross-section of the corridor has been developed. A depiction of the section can be found in Appendix A, Figure 2, and a description of the components of the section is provided below.

URS Corporation
8801 Folsom Boulevard, Suite 200
Sacramento, CA 95826
Tel: 916.387.8800
Fax: 916.387.0802

The surface of the corridor is covered with a layer of ballast varying in depth from 0 to 8 inches. The width of the ballast ranges from 8 to 60 feet, centered on the tracks. The ballast consists of three types of slag and gravel track ballast (described below).

Dark Slag: Med-dark to dark gray, very porous, relatively low specific gravity, semi-angular, ovoid, up to 1.5, non-friable. (Appendix C, Photo A)

Light Slag: Light to medium gray, very porous, relatively low specific gravity, semi-angular, ovoid, up to 2", light to medium gray, non-friable. (Appendix C, Photo B)

Dark Slag (non-porous): Medium to dark gray, semi-angular, ovoid, up to 1.5", med-dark to dark gray, non-friable. This type of slag is found in only a few areas, and constitutes less than 1% of the total slag volume. This slag is visually similar to slag encountered at other Union Pacific sites, particularly at the Curtis Park Railyard in Sacramento, California, which has been identified as a by-product of copper-ore smelting, and is presumed to have originated from the Kennecott Garfield Smelter in Utah.

Gravel: 1/2 - 2-inch, mixed assemblage of quartz, granitic, and metasedimentary rock fragments, angular.

Beneath the ballast layer is a mixture of soil, ballast and gravel of varying thickness. The components of which are described as follows:

Collateral Soil: The collateral soil layer is a mixture of soil and slag-containing ballast, typically 1 to 2 inches thick underlying the ballast. The width of the collateral soil is the same as the associated ballast (Appendix A, Figure 1).

Addendum Soil: The addendum soil layer is a portion of the track sub-base soil underlying the ballast that has the potential of having elevated metal concentrations. The addendum soil is a mixture of soil and gravel, but is free of slag. The width of the addendum soil layer is approximately 10 ft and is located directly beneath the rail tracks (Appendix A, Figure 1), with an assumed depth of 8 inches (0.66 ft.).

The information gathered during the field investigation was compiled into a table (Appendix D: Table 1 - Slag, Ballast and Soil Volume Estimates), and total volume estimates were calculated. The total volume estimates are as follows:

Volume of Slag (Dark):	443	Cubic Yards
Volume of Slag (Light):	786	Cubic Yards
Volume of Gravel:	941	Cubic Yards
Volume of Collateral Soil:	2,850	Cubic Yards
Volume of Addendum Soil:	6,338	Cubic Yards

Volume of Slag, Gravel and Collateral Soil:	**5,021**	Cubic Yards
Volume of Slag, Gravel, Collateral Soil and Addendum Soil:	**11,359**	Cubic Yards

Please note that the ballast volume calculations above considered the presence of the rail ties, which resulted in a 10% decrease in ballast volume.

ANALYTICAL RESULTS

One sample of each slag type [light and dark (porous type)] was submitted to SVL Analytical for CAM 17 Metals Analysis using EPA Method 6010 (TTLC). The complete results of the chemical analysis of the two slag types are presented in Appendix E. A summary of the CAM 17 metals concentrations for the two types of slag are as follows:

			RESULTS	
CONSTITUENT	UNIT	TTLC's	Dark Slag	Light Slag
Silver	mg/kg	500	<0.5	<0.5
Arsenic	mg/kg	500	7.5	1.1
Barium	mg/kg	10,000	109	552
Beryllium	mg/kg	75	0.9	3.4
Cadmium	mg/kg	100	2.9	<0.2
Cobalt	mg/kg	8,000	3.1	<0.6
Chromium	mg/kg	2,500	2190	76.1
Copper	mg/kg	2,500	72.5	81.5
Mercury	mg/kg	20	<0.033	<0.033
Molybdenum	mg/kg	3,500	3.9	1.2
Nickel	mg/kg	2,000	50.7	3.7
Lead	mg/kg	1,000	12.4	2.9
Antimony	mg/kg	500	1.4	1.1
Selenium	mg/kg	100	<1.0	5.5
Thallium	mg/kg	700	1.7	5.3
Vanadium	mg/kg	2,400	**7030**	101
Zinc	mg/kg	5,000	14.4	2.9

Laboratory results were reviewed for quality control/quality assurance (QA/QC) by URS's data validation group in order to assure reliability of the data. Results of the QA/QC review are included with the laboratory report. All data were found to meet QA/QC standards, and deemed acceptable for the assessment. A copy of the laboratory report is included in Appendix E.

With the exception of vanadium and chromium, chemical analysis does not indicate the presence of elevated concentrations of CAM 17 Metals in the slag present in the corridor, as shown above.

URS

Chromium is present in the dark slag at 2,190 mg/kg, which is near the TTLC of 2,500 mg/kg and which exceeds the industrial PRG for total chromium of 450 mg/kg. Vanadium is present in the dark slag at 2.5 times the TTLC, but is much lower than the industrial PRG for vanadium of 12,000 mg/kg.

If you have any questions regarding this report, please contact me at (916) 387-8800.

Sincerely,

URS

David J. W. Wheeldon
Project Engineer

ATTACHMENTS:

Appendix A - Figures
Appendix B - Field Notes
Appendix C - Site Photos
Appendix D - Table 1 - Slag, Ballast and Soil Volume Estimates
Appendix E - Analytical Data

cc: Norm Siler, Union Pacific Railroad Company
1416 Dodge St., Room 930
Omaha, NE 68179

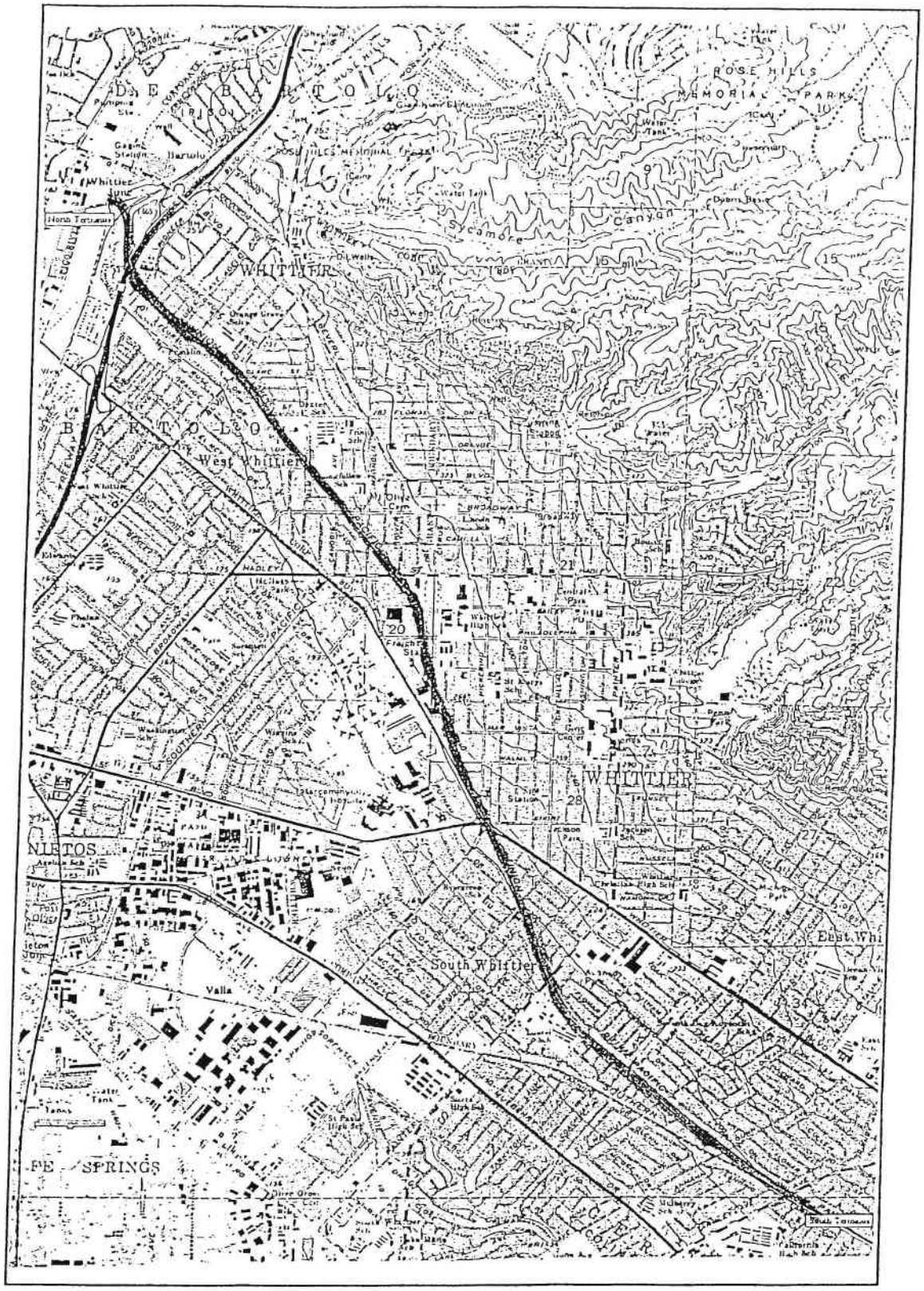

SOURCE : USGS WHITTIER, CALIFORNIA
7.5' TOPOGRAPHIC QUADRANGLE, 1965
PHOTO REVISED 1981

N

SCALE : 1 : 24,000

SITE LOCATION MAP

RIGHT-OF-WAY SLAG INVESTIGATION
UNION PACIFIC RAILROAD COMPANY
WHITTIER, CALIFORNIA

FIGURE 1

URS

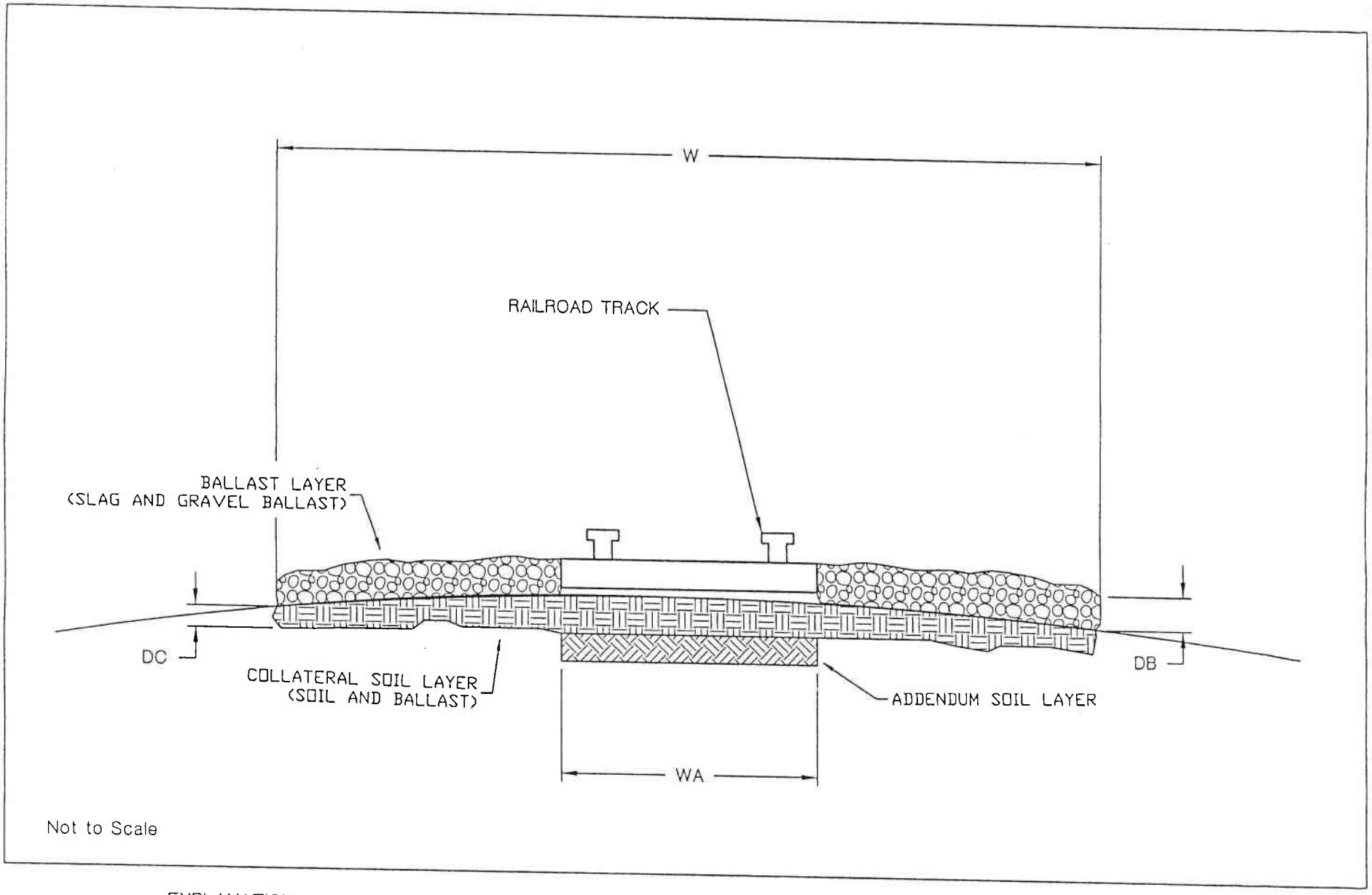

EXPLANATION

W	=	WIDTH OF BALLAST
DB	=	DEPTH OF BALLAST
DC	=	DEPTH OF COLLATERAL SOIL
WA	=	WIDTH OF ADDENDUM SOIL

URS

TYPICAL RIGHT-OF-WAY CROSS SECTION

RIGHT-OF-WAY SLAG INVESTIGATION
UNION PACIFIC RAILROAD COMPANY
WHITTIER, CALIFORNIA

FIGURE 2

08790-044 acc Oct 27, 2000 UP-WHITTER.DWG

URS

APPENDIX B

Field Notes

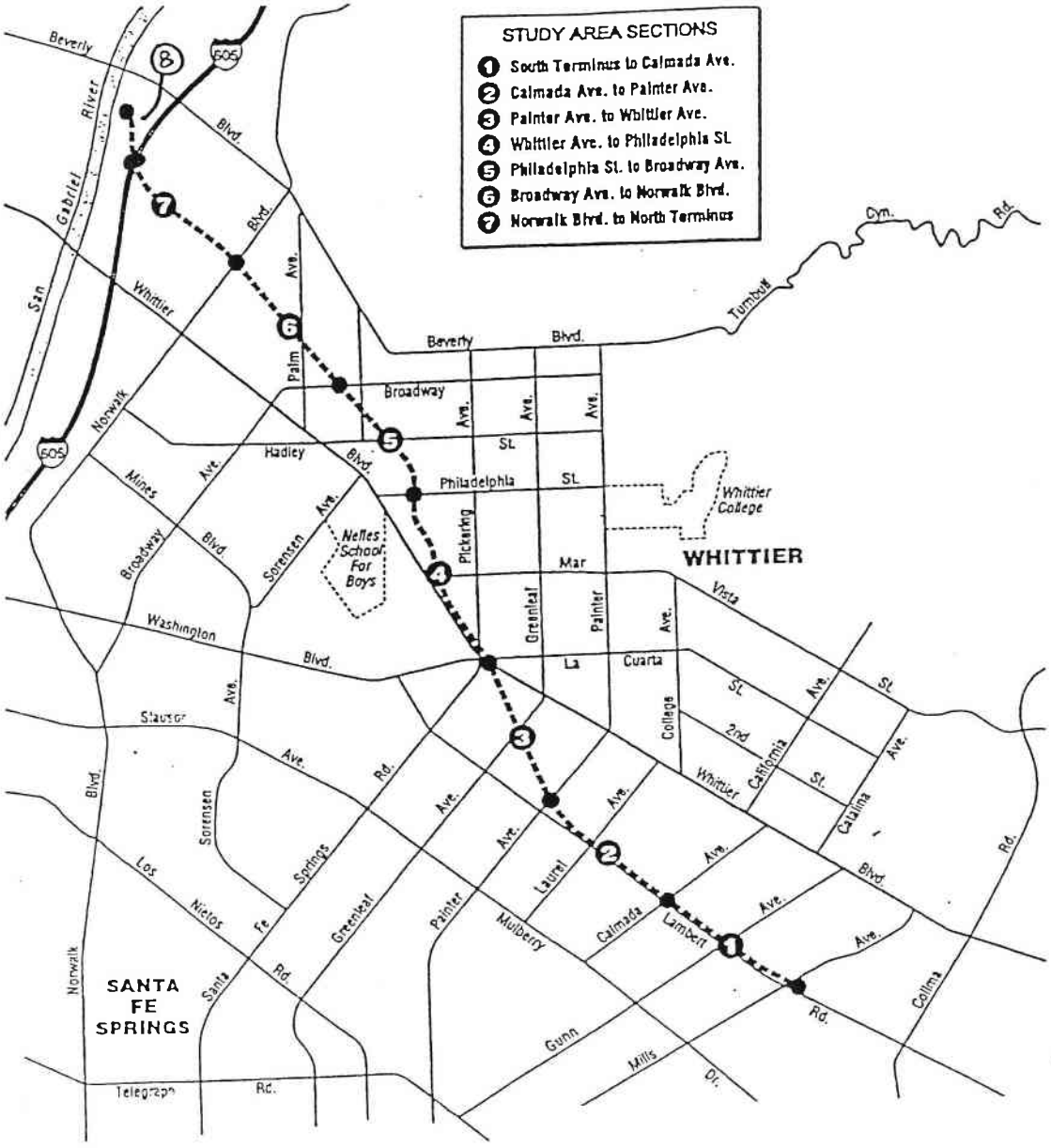

FIELD NOTES - 10/23 & 10/24, 2000
URS/DAMES & MOORE

SITE PLAN

STUDY AREA, SECTIONS 1-7
GREENWAY TRAIL PROJECT AT THE FORMER
UNION PACIFIC RAILROAD PROPERTY
WHITTIER, CALIFORNIA

DATE:	PROJECT NO.	

(56)
- 1" SURF BALL w/ SL
- 1" SOIL/BALL w/ SL.
- 3"+ SOIL/GRAVEL

(59)
- 1" SURF BALL w/ SL
- 1" SOIL/BALL w/ SL

(61)
- 1" SURF BALL w/ SL
- 1" SOIL/BALL w/ SL
- 3"+ SOIL/GRAVEL

(71)
- 71" SURF BALL w/ SL
- 1" SOIL/BALL w/ SL
- 3" SOIL/GRAVEL
- 3'+ SAND/SOIL/GRAV.

(D) ~170' LONG WINDROW
10' WIDE x 3' TALL
5% SD
10% SL
40% GRAVEL
45% SOIL

(E) ~200' LONG WINDROW
7'W x 1.5' H
1% SD
1% SL
38% G
60% SOIL

SECTION (1)

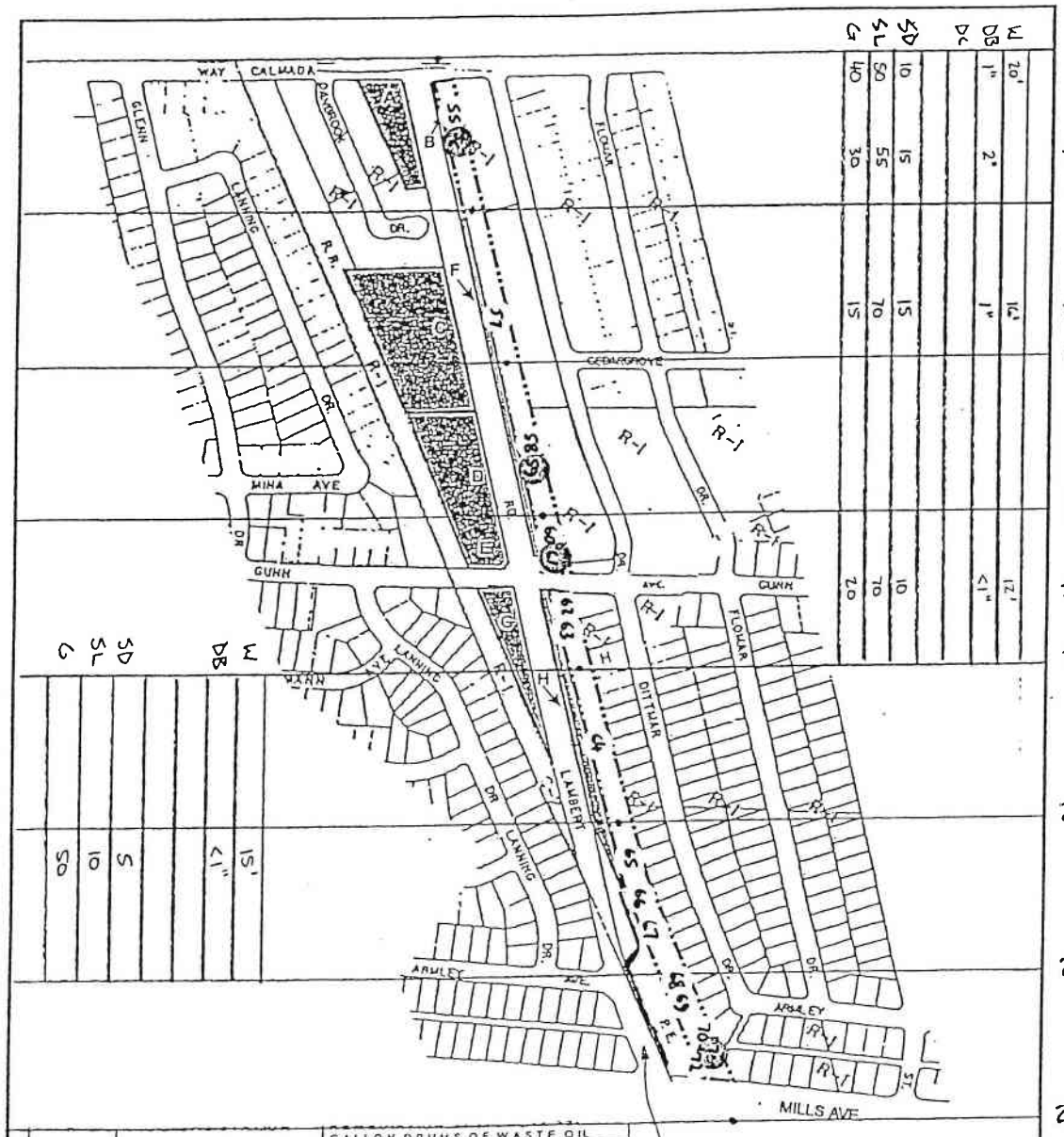

		GALLON DRUMS OF WASTE OIL
B	LAMBERT TIRES	14001 LAMBERT. 6-GALLON CONTAINER OF MOTOR OIL OUTBACKS
C	STRIP MALL WITH DRY CLEANERS	GLO-CLEANERS-14078 LAMBERT
D	MIXED COMMERCIAL/RETAIL	DENTAL LAB, TV REPAIR, HAIR SALON
E	JIFFY LUBE	
F	MIXED COMMERCIAL/RETAIL	SHOE REPAIR, POWER EQUIPMENT, TIRES AND WHEELS (SOME TIRES STORED ADJACENT TO TRACKS), BEAUTY SALON, GUNS, RESTAURANT, PLUMBING
G	HIGH STYLE AUTO SALES	
H	MIXED COMMERCIAL/RETAIL	ELECTRONICS TRAINING, THRIFT STORE, DONUTS, INSURANCE
R-1	RESIDENTIAL	
C-2	COMMERCIAL	

0 ½ mile

Reference: Figure modified from the Union Pacific Railroad Site Map (date not specified) provided to Geocon by the City of Whittier.

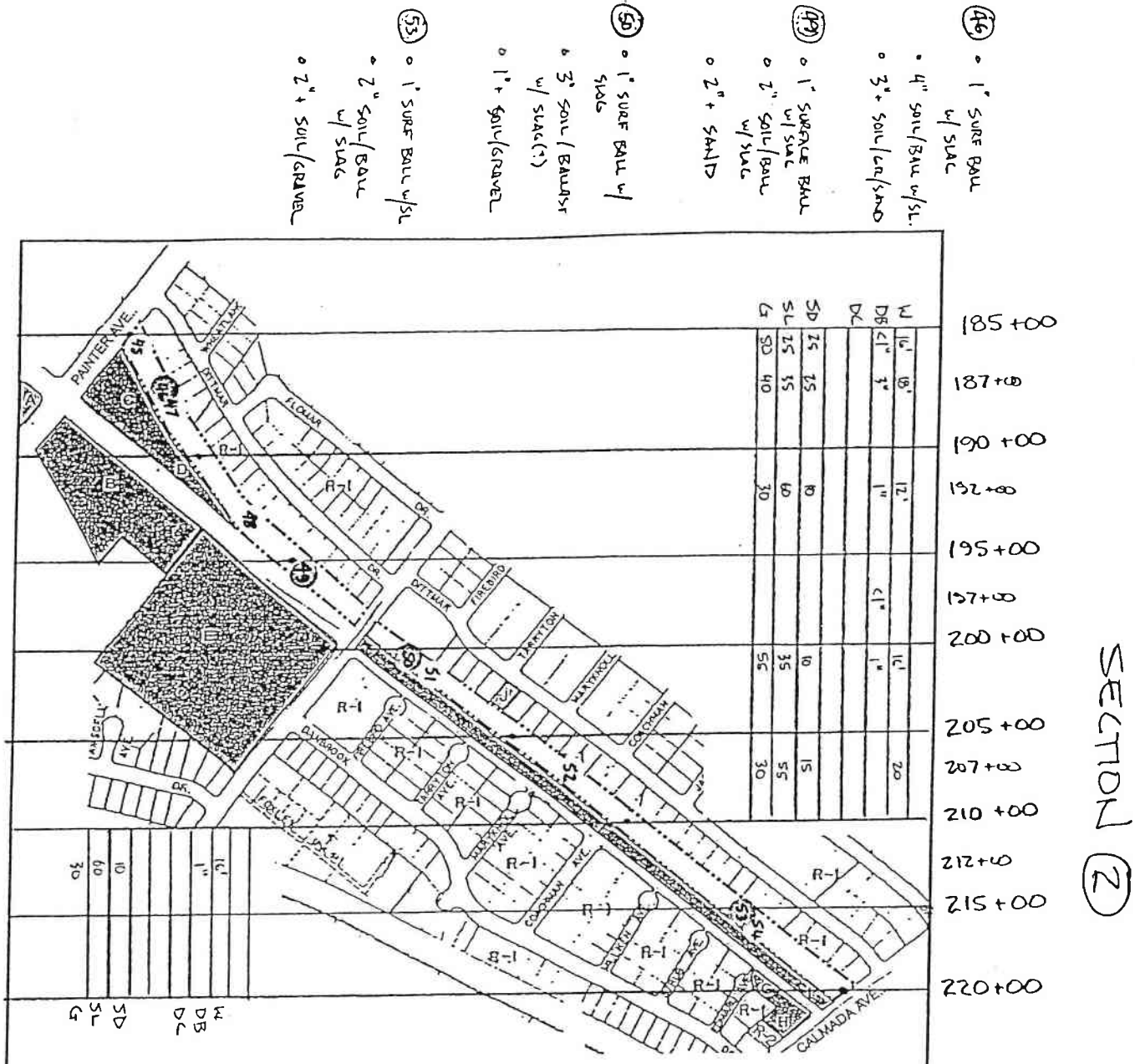
(46) • 1" SURF BALL w/ SLAG
• 4" SOIL/BALL w/SL.
• 3"+ SOIL/GR/SAND
(47) • 1" SURFACE BALL w/ SLAG
• 2" SOIL/BALL w/ SLAG
• 2"+ SAND
(50) • 1" SURF BALL w/ SLAG
• 3" SOIL/BALLAST w/ SLAG(?)
• 1"+ SOIL/GRAVEL
(53) • 1" SURF BALL w/SL
• 2" SOIL/BALL w/ SLAG
• 2"+ SOIL/GRAVEL
SECTION (2)
185+00
187+00
190+00
192+00
195+00
197+00
200+00
205+00
207+00
210+00
212+00
215+00
220+00
PAINTER AVE.
DITTMAR
FLORAL
FIREBRD
TAMPTON
CORDOMAN
CALMADA AVE.
LAMBERT
R-1
C-2
A
B
C
D
E
F
G
H
I
J
45
46
47
50
51
52
53
54
SD 25 25
SL 25 15
DB 12' 3"
W 16' 8'
SD 30 10
SL 35 15
DB 1" 20
W 16' 8'
SD 30 10
SL 35 15
DB 1" 20
W 12

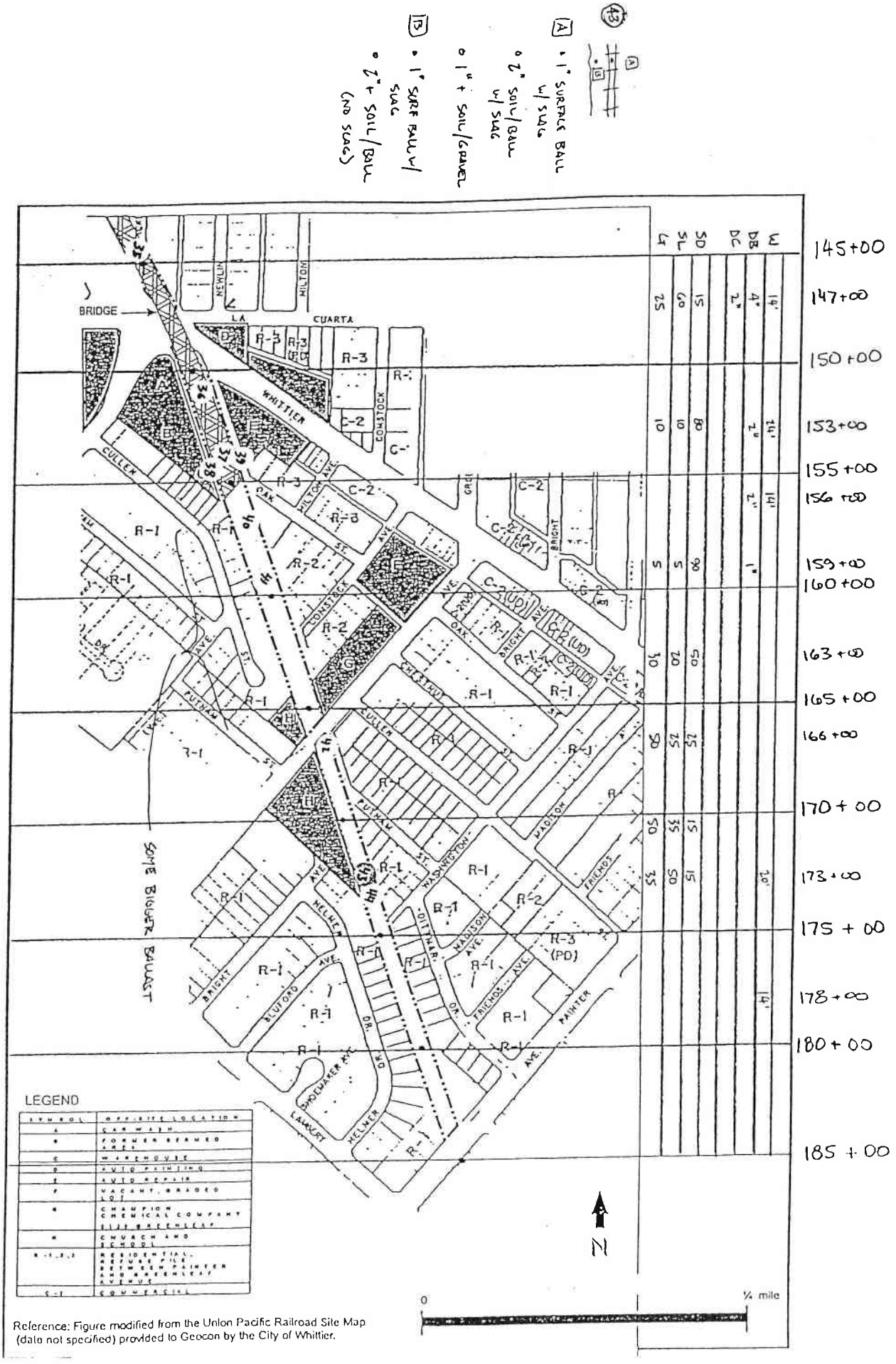

SECTION (3)

Reference: Figure modified from the Union Pacific Railroad Site Map (date not specified) provided to Geocon by the City of Whittier.

SECTION (4)

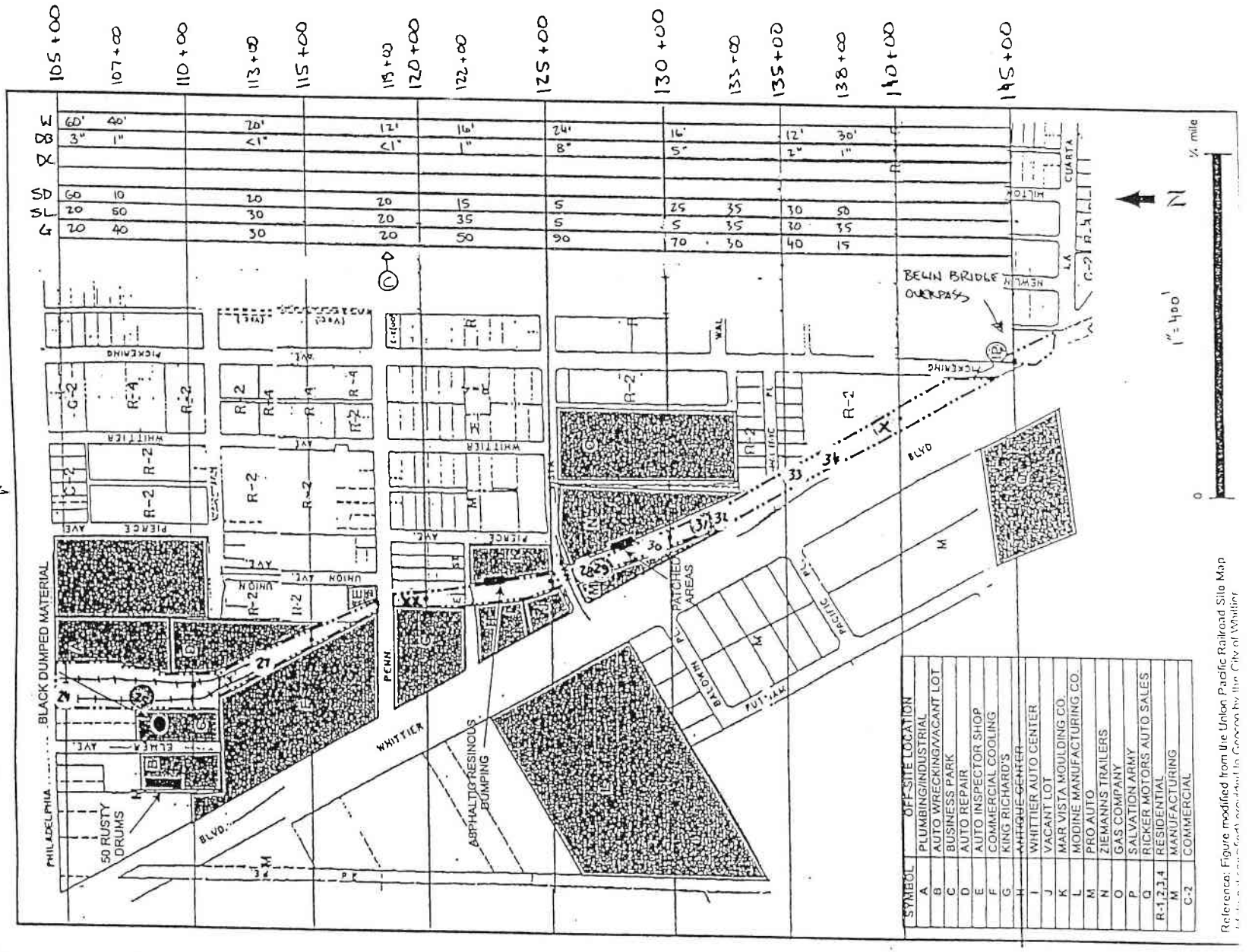

Reference: Figure modified from the Union Pacific Railroad Silo Map

(C) 40% SOIL EXPOSED

(25)
- 1' SURFACE BALLAST W/ SLAG
  - 3" SOIL/BALLAST W/ SLAG
  - 4"+ SOIL/GRAVEL

<NO (26)>

(29)
- 6' SURFACE BALLAST W/SLAG
  - 1" SOIL/BALL W/SLAG
  - 3"+ SOIL/GRAVEL

(31)
- 4' SURF BALL/SLAG
  - 2" SOIL/BALL W/SLAG
  - 2"+ SOIL/GRAVEL

(X) (NO PHOTO)
- 3" SURFACE BALL W/SLAG
- 3" SOIL/BALL W/SLAG
  - 2"+ SOIL/GRAVEL

(XX) (NO PHOTO)
  - 2" SURF BALL W/SLAG
  - 4" SOIL/BALLAST W/SLAG
  - 2"+ SOIL/GRAVEL

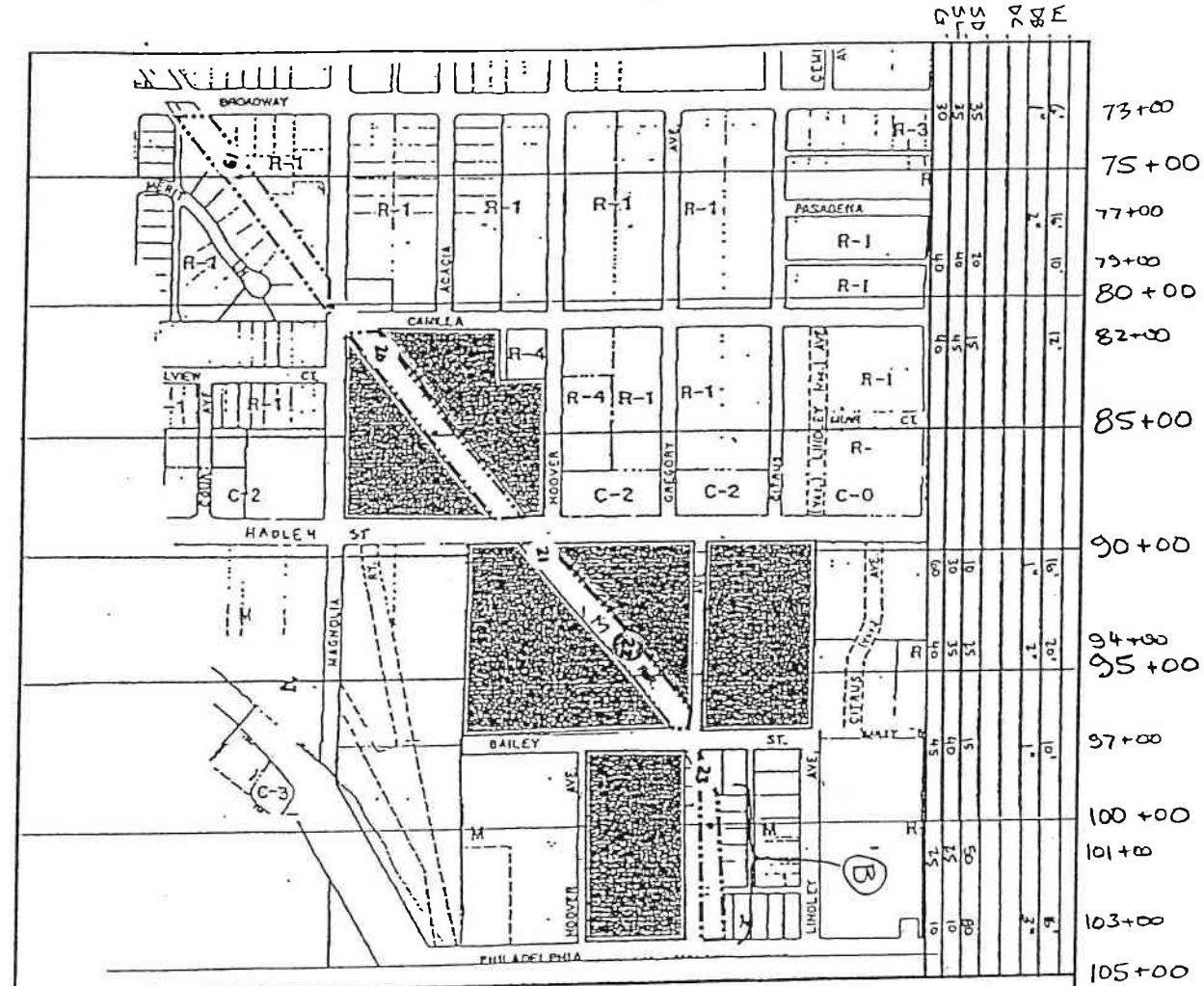

LEGEND

SYMBOL	OFF-SITE LOCATION
A	WHITTIER TRANSMISSION REPAIR
B	WHITTIER WRECKING COMPANY
C	DURAND CONSTRUCTION AND VEHICLE AND BOAT STORAGE YARD
D	MISCELLANEOUS DEBRIS, DUMPING W/A FEW 55-GALLON DRUMS
E	APPARENT STANDING OIL ON ASPHALT
F	COOL-A-COO
G	REYNALOO'S MEXICAN FOOD
H	CITY YARD
I	BOB AND DAVES TOWING
J	WHITTIER HIGH SCHOOL
K	CHAMPION PERFORMANCE
L	SELF STORAGE
M	EL AIR AUTO BODY
R-1,2,4	RESIDENTIAL
C-2,3	COMMERCIAL

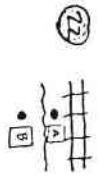

A = 2" SURFACE BALLAST W/ SLAG
6" SOIL/BALLAST W/ SLAG & DEBRIS
2'+ SOIL

B = 10"+ SOIL/GRAVEL (NO SLAG)

N

0 ½ mile

Reference: Figure modified from the Union Pacific Railroad Site Map (date not specified) provided to Geocon by the City of Whittier.

(B) SECTION SOUTH OF BAILEY ST. HAS LESS POROUS, HEAVIER SLAG ROCKS AS PER RT-ROW SEC.

SECTION (S)

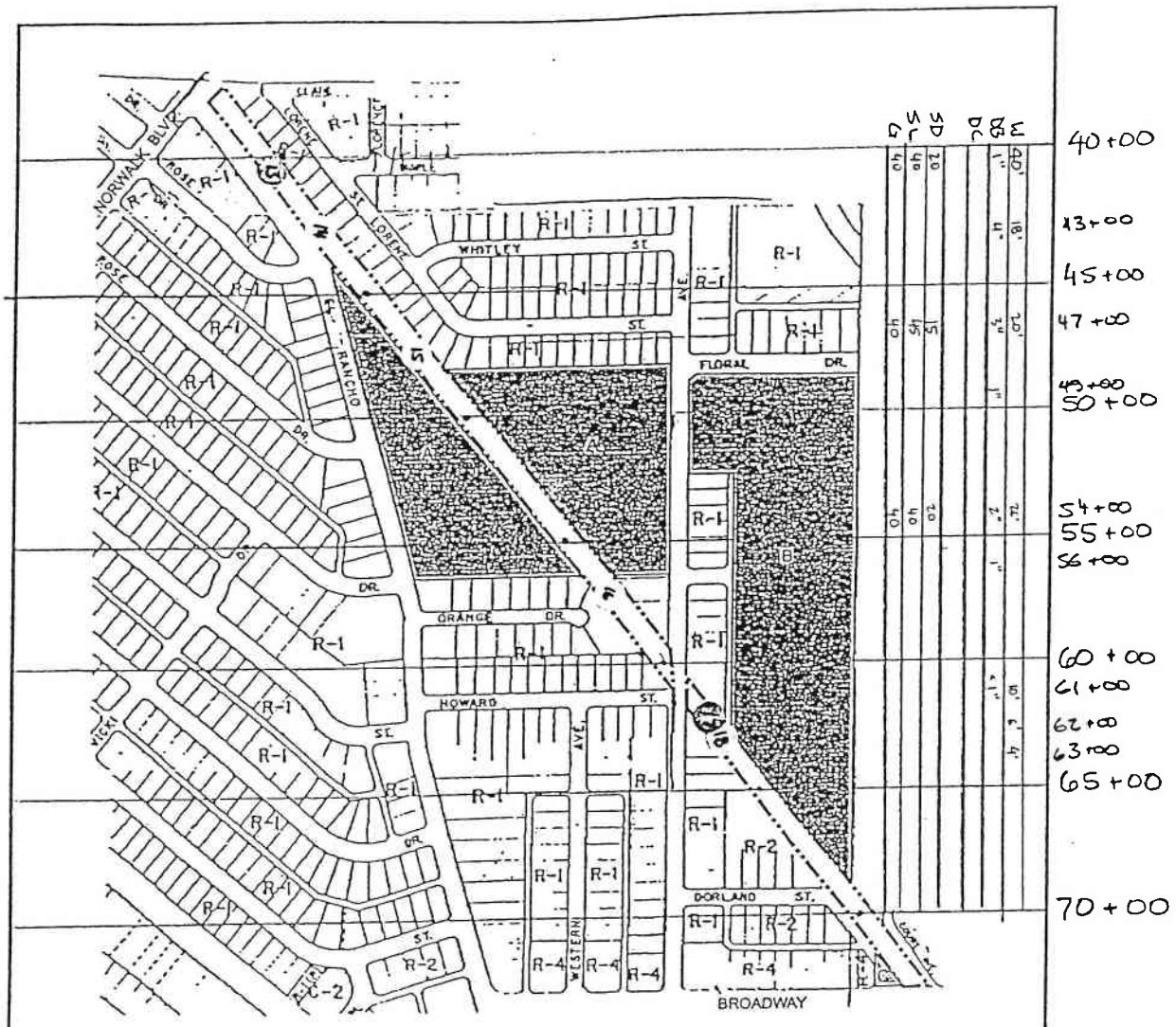

LEGEND

SYMBOL	OFF-SITE LOCATION
A	PALM PARK
B	SCHOOL
C	DENTAL OFFICE
R-1,4	RESIDENTIAL
C-2	COMMERCIAL

Reference: Figure modified from the Union Pacific Railroad Site Map (date not specified) provided to Geocon by the City of Whittier.

SECTION (7)

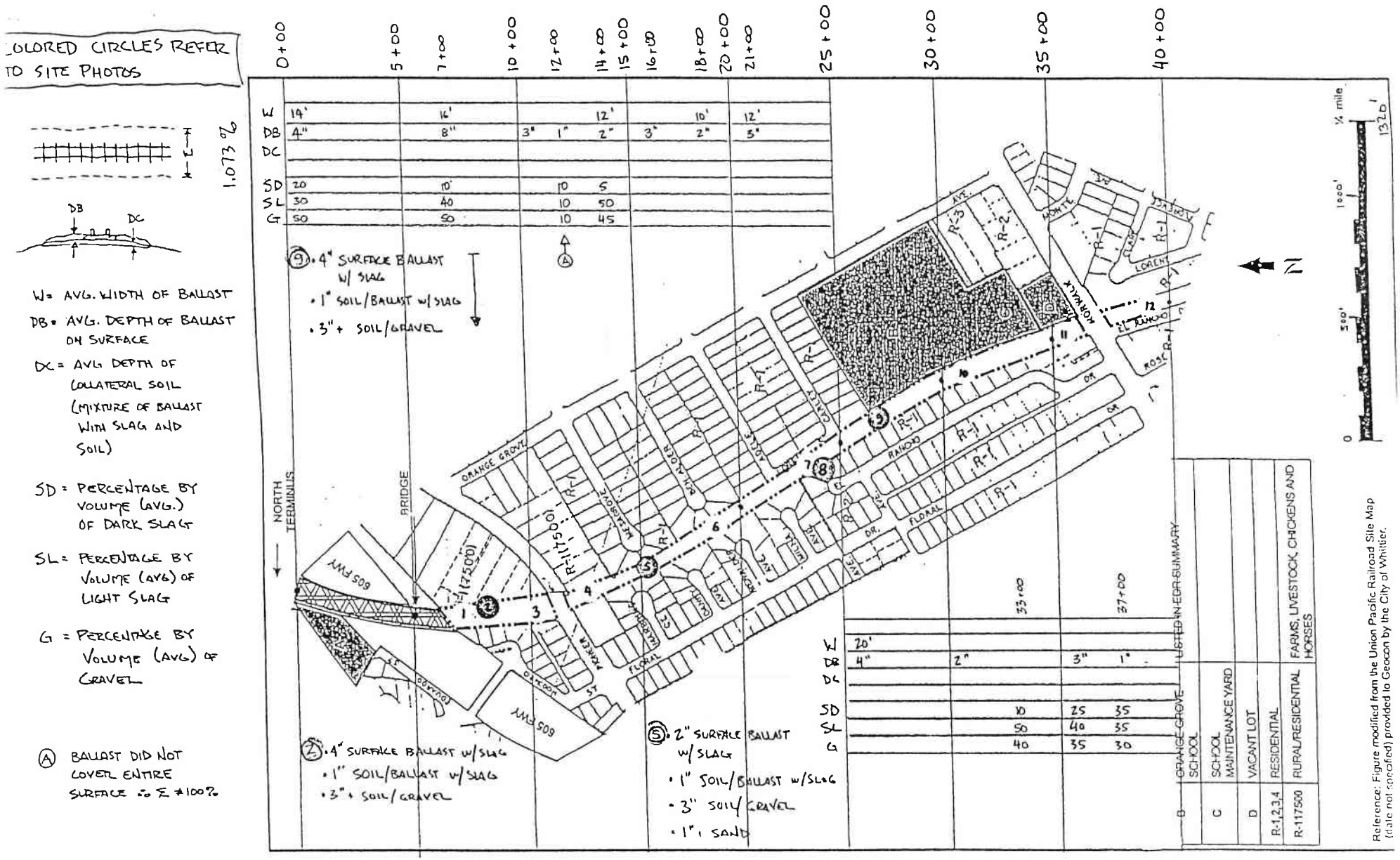

Reference: Figure modified from the Union Pacific Railroad Site Map (date not specified) provided to Geocon by the City of Whittier.

FILE _____

SUBJECT _____

SECTION 8

REVISIONS

BY _____ DATE _____ TO EO _____

BY _____ DATE _____ TO EO _____

CHECKED BY _____

COPY TO EO _____

URS

URS

APPENDIX C

Site Photos



A. DARK SLAG



B. LIGHT SLAG


1


2


3


4















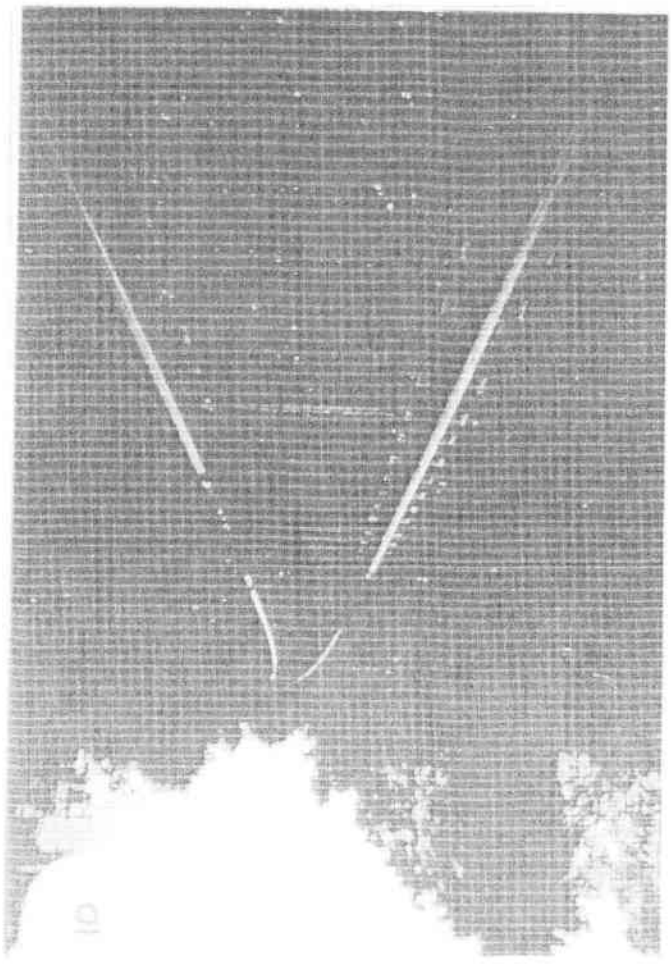


14


13


16

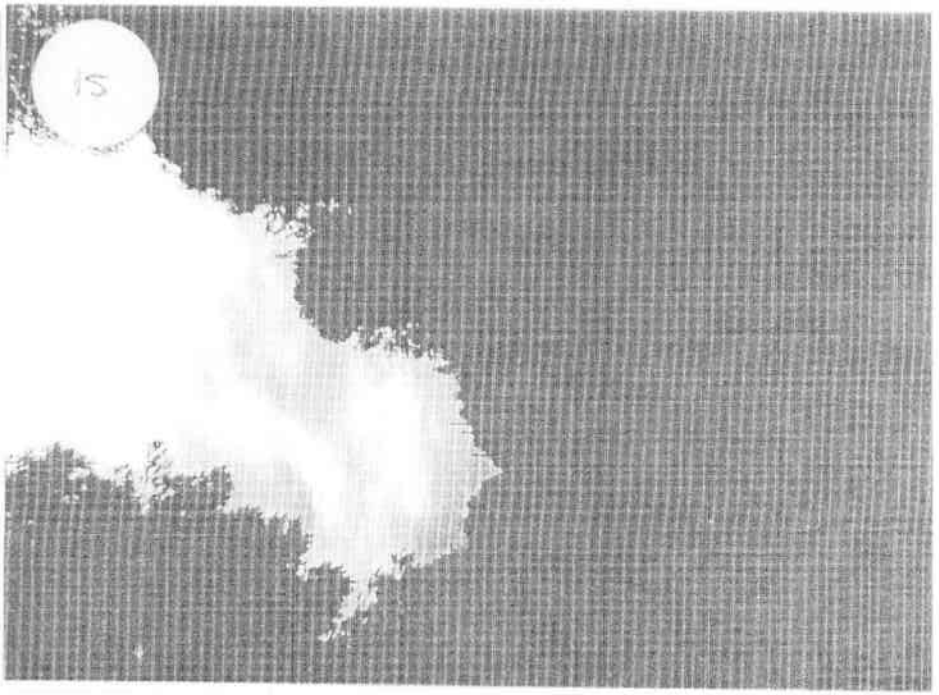
15










23


21


24


22










32


30


33


31





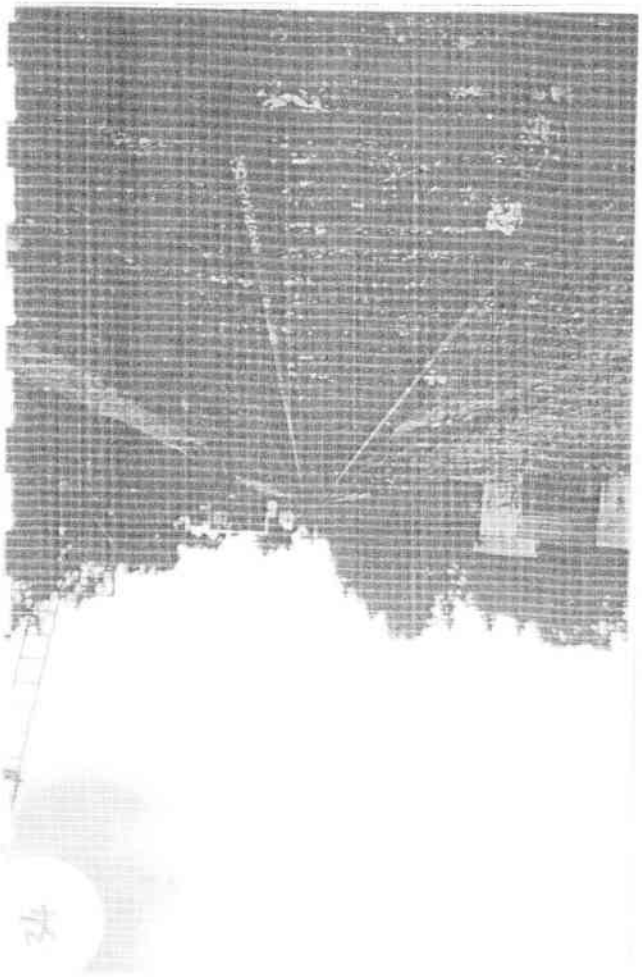



40



38



41



39



42



44



43



45



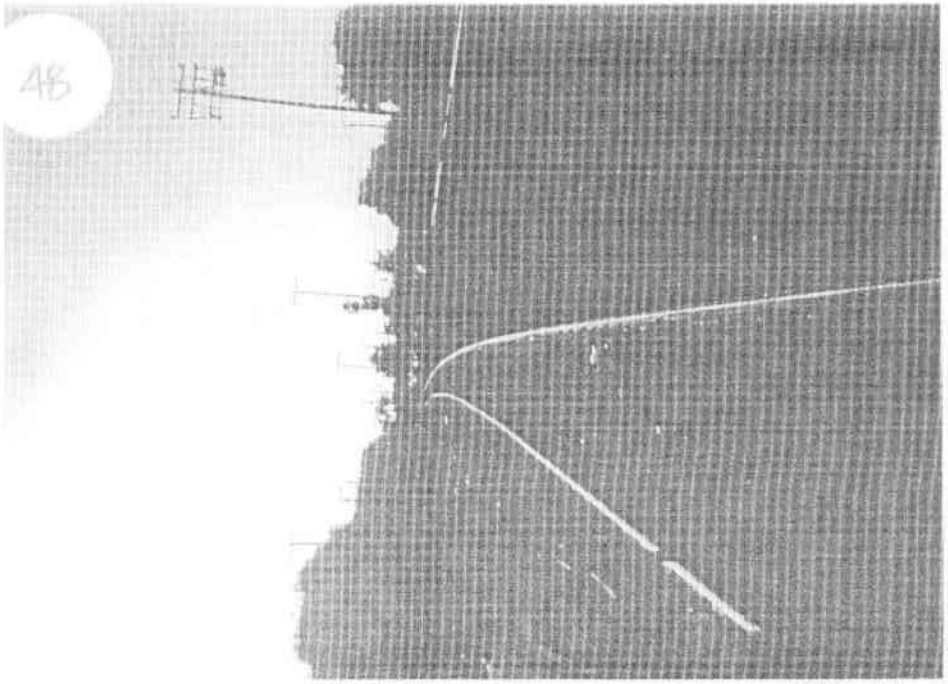
48


46


49


47


S2


S1


S3












19


65


09


85



62



63



64



65


66


68


67


69


72


10


73


71


77


75


76


74


62


12


82


02


82


84


83

URS

APPENDIX D

Table 1 - Slag, Ballast and Soil Volume Estimates

Slag, Ballast and Soil Volume Estimates
Right of Way slag Investigation
Union Pacific Railroad Company
Whittier, CA
October, 2000

Station Number	Length of Ballasted Section (100' or less) (feet)	W Width of Ballast (feet)	DB Average Depth of Ballast (inches)	DC Average Depth of Collateral Soil (inches)	SD Percent Dark Slag (%)	SL Percent Light Slag (%)	G Percent Gravel (%)	WA Width of addendum soil to be removed (feet)	Volume of addendum soil to be removed (CY)	Volume of Collateral Soil to be removed (CY)	Volume Dark Slag (CY)	Volume Light Slag (CY)	Volume Gravel (CY)	V1 Total Volume of Material (Slag, Gravel & Collateral Soil) to be removed (CY)	V2 Total Volume of Material (Slag, Gravel, Collateral Soil & Addendum Soil) to be removed (CY)	Notes
-9+00	100	12	1	1	10	60	30	10	24.44	3.70	0.37	2.22	1.11	7.41	31.85	
-8+00	100	12	1	1	10	60	30	10	24.44	3.70	0.37	2.22	1.11	7.41	31.85	
-7+00	100	12	1	1	10	60	30	10	24.44	3.70	0.37	2.22	1.11	7.41	31.85	
-6+00	100	8	1	1	5	25	70	10	24.44	2.47	0.12	0.62	1.73	4.94	29.38	
-5+00	100	8	1	2	5	25	70	10	24.44	4.94	0.12	0.62	1.73	7.41	31.85	
-4+00	100	8	3	2	5	45	50	10	24.44	4.94	0.37	3.33	3.70	12.35	36.79	
-3+00	100	8	3	2	5	45	50	10	24.44	4.94	0.37	3.33	3.70	12.35	36.79	
-2+00	100	8	3	2	5	45	50	10	24.44	4.94	0.37	3.33	3.70	12.35	36.79	
-1+00	100	8	3	2	5	45	50	10	24.44	4.94	0.37	3.33	3.70	12.35	36.79	
0+00	100	14	4	2	20	30	50	10	24.44	8.64	3.46	5.19	8.64	25.93	50.37	
1+00	100	14	4	2	20	30	50	10	24.44	8.64	3.46	5.19	8.64	25.93	50.37	
2+00	100	14	4	2	20	30	50	10	24.44	8.64	3.46	5.19	8.64	25.93	50.37	
3+00	100	14	4	1	20	30	50	10	24.44	4.32	3.46	5.19	8.64	21.60	46.05	
4+00	100	14	4	1	20	30	50	10	24.44	4.32	3.46	5.19	8.64	21.60	46.05	
5+00	100	14	4	1	20	30	50	10	24.44	4.32	3.46	5.19	8.64	21.60	46.05	
6+00	100	16	8	1	10	40	50	10	24.44	4.94	3.95	15.80	19.75	44.44	68.89	
7+00	100	16	8	1	10	40	50	10	24.44	4.94	3.95	15.80	19.75	44.44	68.89	
8+00	100	16	8	1	10	40	50	10	24.44	4.94	3.95	15.80	19.75	44.44	68.89	
9+00	100	16	3	1	10	40	50	10	24.44	4.94	1.48	5.93	7.41	19.75	44.20	
10+00	100	16	3	1	10	40	50	10	24.44	4.94	1.48	5.93	7.41	19.75	44.20	
11+00	100	16	3	1	10	40	50	10	24.44	4.94	1.48	5.93	7.41	19.75	44.20	
12+00	20	16	1	1	10	10	10	10	4.89	0.99	0.10	0.10	0.10	1.28	6.17	
13+00	100	16	1	1	10	10	10	10	24.44	4.94	0.49	0.49	0.49	6.42	30.86	
14+00	100	12	2	1	5	50	45	10	24.44	3.70	0.37	3.70	3.33	11.11	35.56	
15+00	100	12	2	1	5	50	45	10	24.44	3.70	0.37	3.70	3.33	11.11	35.56	
16+00	100	12	3	1	5	50	45	10	24.44	3.70	0.56	5.56	5.00	14.81	39.26	
17+00	100	12	3	1	5	50	45	10	24.44	3.70	0.56	5.56	5.00	14.81	39.26	
18+00	100	10	2	1	5	50	45	10	24.44	3.09	0.31	3.09	2.78	9.26	33.70	
19+00	100	10	2	1	5	50	45	10	24.44	3.09	0.31	3.09	2.78	9.26	33.70	
20+00	100	10	2	1	5	50	45	10	24.44	3.09	0.31	3.09	2.78	9.26	33.70	
21+00	100	12	3	1	5	50	45	10	24.44	3.70	0.56	5.56	5.00	14.81	39.26	
22+00	100	12	3	1	5	50	45	10	24.44	3.70	0.56	5.56	5.00	14.81	39.26	
23+00	100	12	3	1	5	50	45	10	24.44	3.70	0.56	5.56	5.00	14.81	39.26	
24+00	100	12	3	1	5	50	45	10	24.44	3.70	0.56	5.56	5.00	14.81	39.26	
25+00	100	20	4	1	5	50	45	10	24.44	6.17	1.23	12.35	11.11	30.86	55.31	
26+00	100	20	4	1	5	50	45	10	24.44	6.17	1.23	12.35	11.11	30.86	55.31	
27+00	100	20	4	1	5	50	45	10	24.44	6.17	1.23	12.35	11.11	30.86	55.31	
28+00	100	20	4	1	5	50	45	10	24.44	6.17	1.23	12.35	11.11	30.86	55.31	
29+00	100	20	4	1	5	50	45	10	24.44	6.17	1.23	12.35	11.11	30.86	55.31	
30+00	100	20	2	1	5	50	45	10	24.44	6.17	0.62	6.17	5.56	18.52	42.96	
31+00	100	20	2	1	5	50	45	10	24.44	6.17	0.62	6.17	5.56	18.52	42.96	
32+00	100	20	2	1	5	50	45	10	24.44	6.17	0.62	6.17	5.56	18.52	42.96	
33+00	100	20	2	1	10	50	40	10	24.44	6.17	1.23	6.17	4.94	18.52	42.96	
34+00	100	20	2	2	10	50	40	10	24.44	12.35	1.23	6.17	4.94	24.69	49.14	
35+00	100	20	3	2	25	40	35	10	24.44	12.35	4.63	7.41	6.48	30.86	55.31	

Station Number	Length of Ballastless Section (100' or less) (feet)	W Width of Ballast (feet)	DB Average Depth of Ballast (inches)	DC Average Depth of Collateral Soil (inches)	SD Percent Dark Slag (%)	SL Percent Light Slag (%)	G Percent Gravel (%)	WA Width of addendum soil to be removed (feet)	Volume of addendum soil to be removed (CY)	Volume of Collateral Soil to be removed (CY)	Volume Dark Slag (CY)	Volume Light Slag (CY)	Volume Gravel (CY)	V1 Total Volume of Material (Slag, Gravel & Collateral Soil) to be removed (CY)	V2 Total Volume of Material (Slag, Gravel, Collateral Soil & Addendum Soil) to be removed (CY)	Notes:
36+00	100	20	3	2	25	40	35	10	24.44	12.35	4.63	7.41	6.48	30.86	55.31	
37+00	20	20	1	2	35	35	30	10	4.89	2.47	0.43	0.43	0.37	3.70	8.59	
38+00	100	20	1	2	35	35	30	10	24.44	12.35	2.16	2.16	1.85	18.52	42.96	
39+00	100	20	1	2	35	35	30	10	24.44	12.35	2.16	2.16	1.85	18.52	42.96	
40+00	100	40	1	2	20	40	40	10	24.44	24.69	2.47	4.94	4.94	37.04	61.48	
41+00	100	40	1	2	20	40	40	10	24.44	24.69	2.47	4.94	4.94	37.04	61.48	
42+00	100	40	1	2	20	40	40	10	24.44	24.69	2.47	4.94	4.94	37.04	61.48	
43+00	100	18	4	2	20	40	40	10	24.44	11.11	4.44	8.89	8.89	33.33	57.78	
44+00	100	18	4	2	20	40	40	10	24.44	11.11	4.44	8.89	8.89	33.33	57.78	
45+00	100	18	4	2	20	40	40	10	24.44	11.11	4.44	8.89	8.89	33.33	57.78	
46+00	100	18	4	2	20	40	40	10	24.44	11.11	4.44	8.89	8.89	33.33	57.78	
47+00	100	20	3	2	15	45	40	10	24.44	12.35	2.78	8.33	7.41	30.86	55.31	
48+00	100	20	3	2	15	45	40	10	24.44	12.35	2.78	8.33	7.41	30.86	55.31	
49+00	100	20	1	2	15	45	40	10	24.44	12.35	0.93	2.78	2.47	18.52	42.96	
50+00	100	20	1	2	15	45	40	10	24.44	12.35	0.93	2.78	2.47	18.52	42.96	
51+00	100	20	1	2	15	45	40	10	24.44	12.35	0.93	2.78	2.47	18.52	42.96	
52+00	100	20	1	2	15	45	40	10	24.44	12.35	0.93	2.78	2.47	18.52	42.96	
53+00	100	20	1	2	15	45	40	10	24.44	12.35	0.93	2.78	2.47	18.52	42.96	
54+00	100	26	2	2	20	40	40	10	24.44	16.05	3.21	6.42	6.42	32.10	56.54	
55+00	100	26	2	2	20	40	40	10	24.44	16.05	3.21	6.42	6.42	32.10	56.54	
56+00	100	26	1	2	20	40	40	10	24.44	16.05	1.60	3.21	3.21	24.07	48.52	
57+00	100	26	1	2	20	40	40	10	24.44	16.05	1.60	3.21	3.21	24.07	48.52	
58+00	100	26	1	2	20	40	40	10	24.44	16.05	1.60	3.21	3.21	24.07	48.52	
59+00	100	26	1	2	20	40	40	10	24.44	16.05	1.60	3.21	3.21	24.07	48.52	
60+00	100	26	1	2	20	40	40	10	24.44	16.05	1.60	3.21	3.21	24.07	48.52	
61+00	30	10	0.5	2	20	40	40	10	7.33	1.85	0.09	0.19	0.19	2.31	9.65	
62+00	100	6	0.5	2	20	40	40	10	24.44	3.70	0.19	0.37	0.37	4.63	29.07	
63+00	100	4	0.5	2	20	40	40	10	24.44	2.47	0.12	0.25	0.25	3.09	27.53	
64+00	100	4	0.5	2	20	40	40	10	24.44	2.47	0.12	0.25	0.25	3.09	27.53	
65+00	100	4	0.5	2	20	40	40	10	24.44	2.47	0.12	0.25	0.25	3.09	27.53	
66+00	100	4	0.5	2	20	40	40	10	24.44	2.47	0.12	0.25	0.25	3.09	27.53	
67+00	100	4	0.5	2	20	40	40	10	24.44	2.47	0.12	0.25	0.25	3.09	27.53	
68+00	100	4	0.5	2	20	40	40	10	24.44	2.47	0.12	0.25	0.25	3.09	27.53	
69+00	100	4	0.5	2	20	40	40	10	24.44	2.47	0.12	0.25	0.25	3.09	27.53	
70+00	100	4	0.5	2	20	40	40	10	24.44	2.47	0.12	0.25	0.25	3.09	27.53	
71+00	100	4	0.5	2	20	40	40	10	24.44	2.47	0.12	0.25	0.25	3.09	27.53	
72+00	20	4	0.5	2	20	40	40	10	4.89	0.49	0.02	0.05	0.05	0.62	5.51	
73+00	100	6	1	2	35	35	30	10	24.44	3.70	0.65	0.65	0.56	5.56	30.00	
74+00	100	6	1	2	35	35	30	10	24.44	3.70	0.65	0.65	0.56	5.56	30.00	
75+00	100	6	1	2	35	35	30	10	24.44	3.70	0.65	0.65	0.56	5.56	30.00	
76+00	100	6	1	2	35	35	30	10	24.44	3.70	0.65	0.65	0.56	5.56	30.00	
77+00	100	16	2	2	35	35	30	10	24.44	9.88	3.46	3.46	2.96	19.75	44.20	
78+00	100	16	2	2	35	35	30	10	24.44	9.88	3.46	3.46	2.96	19.75	44.20	
79+00	100	10	2	2	20	40	40	10	24.44	6.17	1.23	2.47	2.47	12.35	36.79	
80+00	100	10	2	2	20	40	40	10	24.44	6.17	1.23	2.47	2.47	12.35	36.79	
81+00	20	10	2	2	20	40	40	10	4.89	1.23	0.25	0.49	0.49	2.47	7.36	
82+00	100	12	2	2	15	45	40	10	24.44	7.41	1.11	3.33	2.96	14.81	39.26	
83+00	100	12	2	2	15	45	40	10	24.44	7.41	1.11	3.33	2.96	14.81	39.26	
84+00	100	12	2	6	15	45	40	10	24.44	22.22	1.11	3.33	2.96	29.63	54.07	
85+00	100	12	2	6	15	45	40	10	24.44	22.22	1.11	3.33	2.96	29.63	54.07	
86+00	100	12	2	6	15	45	40	10	24.44	22.22	1.11	3.33	2.96	29.63	54.07	
87+00	100	12	2	6	15	45	40	10	24.44	22.22	1.11	3.33	2.96	29.63	54.07	
88+00	100	12	2	6	15	45	40	10	24.44	22.22	1.11	3.33	2.96	29.63	54.07	
89+00	100	12	2	6	15	45	40	10	24.44	22.22	1.11	3.33	2.96	29.63	54.07	

Station Number	Length of Ballasted Section (100' or less) (Feet)	W Width of Ballast (feet)	DB Average Depth of Ballast (inches)	DC Average Depth of Collateral Soil (inches)	SD Percent Dark Slag (%)	SL Percent Light Slag (%)	G Percent Gravel (%)	WA Width of addendum soil to be removed (feet)	Volume of addendum soil to be removed (CY)	Volume of Collateral Soil to be removed (CY)	Volume Dark Slag (CY)	Volume Light Slag (CY)	Volume Gravel (CY)	V1 Total Volume of Material (Slag, Gravel & Collateral Soil) to be removed (CY)	V2 Total Volume of Material (Slag, Gravel, Collateral Soil & Addendum Soil) to be removed (CY)	Notes
90+00	20	16	1	6	10	30	60	10	4.89	5.93	0.10	0.30	0.59	6.93	11.80	
91+00	100	16	1	6	10	30	60	10	24.44	29.63	0.49	1.48	2.96	34.57	59.01	
92+00	100	16	1	6	10	30	60	10	24.44	29.63	0.49	1.48	2.96	34.57	59.01	
93+00	100	16	1	6	10	30	60	10	24.44	29.63	0.49	1.48	2.96	34.57	59.01	
94+00	100	20	2	6	25	35	40	10	24.44	37.04	3.09	4.32	4.94	49.38	73.83	
95+00	100	20	2	6	25	35	40	10	24.44	37.04	3.09	4.32	4.94	49.38	73.83	
96+00	100	20	2	6	25	35	40	10	24.44	37.04	3.09	4.32	4.94	49.38	73.83	
97+00	20	10	1	6	15	40	45	10	4.89	3.70	0.09	0.25	0.28	4.32	9.21	
98+00	100	10	1	3	15	40	45	10	24.44	9.26	0.46	1.23	1.39	12.35	36.79	
99+00	100	10	1	3	15	40	45	10	24.44	9.26	0.46	1.23	1.39	12.35	36.79	
100+00	100	10	1	3	15	40	45	10	24.44	9.26	0.46	1.23	1.39	12.35	36.79	
101+00	100	10	1	3	50	25	25	10	24.44	9.26	1.54	0.77	0.77	12.35	36.79	
102+00	100	10	1	3	50	25	25	10	24.44	9.26	1.54	0.77	0.77	12.35	36.79	
103+00	100	16	3	3	80	10	10	10	24.44	14.81	11.85	1.48	1.48	29.63	54.07	
104+00	100	16	3	3	80	10	10	10	24.44	14.81	11.85	1.48	1.48	29.63	54.07	
105+00	20	60	3	3	60	20	20	20	9.78	11.11	6.67	2.22	2.22	22.22	32.00	
106+00	100	60	3	3	60	20	20	20	48.89	55.56	33.33	11.11	11.11	111.11	160.00	
107+00	100	40	1	3	10	50	40	20	48.89	37.04	1.23	6.17	4.94	49.38	98.27	
108+00	100	40	1	3	10	50	40	20	48.89	37.04	1.23	6.17	4.94	49.38	98.27	
109+00	100	40	1	3	10	50	40	20	48.89	37.04	1.23	6.17	4.94	49.38	98.27	
110+00	100	40	1	3	10	50	40	20	48.89	37.04	1.23	6.17	4.94	49.38	98.27	
111+00	100	40	1	3	10	50	40	20	48.89	37.04	1.23	6.17	4.94	49.38	98.27	
112+00	100	40	1	3	10	50	40	20	48.89	37.04	1.23	6.17	4.94	49.38	98.27	
113+00	100	20	0.5	3	20	30	50	20	48.89	18.52	0.62	0.93	0.93	20.99	69.88	
114+00	100	20	0.5	4	20	30	50	10	24.44	24.69	0.62	0.93	0.93	27.16	51.60	
115+00	100	20	0.5	4	20	30	50	10	24.44	24.69	0.62	0.93	0.93	27.16	51.60	
116+00	100	20	0.5	4	20	30	50	10	24.44	24.69	0.62	0.93	0.93	27.16	51.60	
117+00	100	20	0.5	4	20	30	50	10	24.44	24.69	0.62	0.93	0.93	27.16	51.60	
118+00	60	20	0.5	4	20	30	50	10	14.67	14.81	0.37	0.56	0.56	16.30	30.96	
119+00	60	12	0.5	4	20	20	60	10	14.67	8.89	0.22	0.22	0.22	9.56	24.22	
120+00	100	12	0.5	4	20	20	60	10	24.44	14.81	0.37	0.37	0.37	15.93	40.37	
121+00	100	12	0.5	4	20	20	60	10	24.44	14.81	0.37	0.37	0.37	15.93	40.37	
122+00	100	16	1	4	15	35	50	10	24.44	19.75	0.74	1.73	2.47	24.69	45.14	
123+00	100	16	1	1	15	35	50	10	24.44	4.94	0.74	1.73	2.47	9.88	34.32	
124+00	100	16	1	1	15	35	50	10	24.44	4.94	0.74	1.73	2.47	9.88	34.32	
125+30	28	24	8	1	5	5	90	10	4.89	1.48	0.59	0.59	10.67	13.33	18.22	
126+00	100	24	8	1	5	5	90	10	24.44	7.41	2.96	2.96	53.33	66.67	91.11	
127+00	100	24	8	1	5	5	90	10	24.44	7.41	2.96	2.96	53.33	66.67	91.11	
128+00	100	24	8	1	5	5	90	10	24.44	7.41	2.96	2.96	53.33	66.67	91.11	
129+00	100	24	8	1	5	5	90	10	24.44	7.41	2.96	2.96	53.33	66.67	91.11	
130+00	100	16	5	2	25	5	70	10	24.44	9.88	6.17	1.23	17.28	34.57	59.01	
131+00	100	16	5	2	25	5	70	10	24.44	9.88	6.17	1.23	17.28	34.57	59.01	
132+00	100	16	5	2	25	5	70	10	24.44	9.88	6.17	1.23	17.28	34.57	59.01	
133+00	100	16	5	2	35	35	30	10	24.44	9.88	8.64	8.64	7.41	34.57	59.01	
134+00	100	16	5	2	35	35	30	10	24.44	9.88	8.64	8.64	7.41	34.57	59.01	
135+00	100	12	2	2	30	30	40	10	24.44	7.41	2.22	2.22	2.96	14.81	36.26	
136+00	100	12	2	3	30	30	40	10	24.44	11.11	2.22	2.22	2.96	18.52	42.96	
137+00	100	12	2	3	30	30	40	10	24.44	11.11	2.22	2.22	2.96	18.52	42.96	
138+00	100	30	1	3	50	35	15	10	24.44	27.78	4.63	3.24	1.39	37.04	61.48	
139+00	100	30	1	3	50	35	15	10	24.44	27.78	4.63	3.24	1.39	37.04	61.48	
140+00	100	30	1	3	50	35	15	10	24.44	27.78	4.63	3.24	1.39	37.04	61.48	
141+00	100	30	1	3	50	35	15	10	24.44	27.78	4.63	3.24	1.39	37.04	61.48	
142+00	100	30	1	3	50	35	15	10	24.44	27.78	4.63	3.24	1.39	37.04	61.48	
143+00	50	30	1	2	50	35	15	10	12.22	9.26	2.31	1.62	0.69	13.89	26.11	

Station Number	Length of Ballasted Section (100' or less) (feet)	W Width of Ballast (feet)	DB Average Depth of Ballast (inches)	DC Average Depth of Collateral Soil (inches)	SD Percent Dark Slag (%)	SL Percent Light Slag (%)	G Percent Gravel (%)	WA Width of addendum soil to be removed (feet)	Volume of addendum soil to be removed (CY)	Volume of Collateral Soil to be removed (CY)	Volume Dark Slag (CY)	Volume Light Slag (CY)	Volume Gravel (CY)	V1 Total Volume of Material (Slag, Gravel & Collateral Soil) to be removed (CY)	V2 Total Volume of Material (Slag, Gravel, Collateral Soil & Addendum Soil) to be removed (CY)	Notes
144+00	50	30	1	2	50	35	15	10	12.22	9.26	2.31	1.62	0.69	13.89	26.11	
145+00	100	30	1	2	50	35	15	10	24.44	18.52	4.63	3.24	1.39	27.78	52.22	
146+00	100	30	1	2	50	35	15	10	24.44	18.52	4.63	3.24	1.39	27.78	52.22	
147+00	100	14	4	2	15	60	25	10	24.44	8.64	2.59	10.37	4.32	25.93	50.37	
148+00	100	14	4	2	15	60	25	10	24.44	8.64	2.59	10.37	4.32	25.93	50.37	
149+00	100	14	4	2	15	60	25	10	24.44	8.64	2.59	10.37	4.32	25.93	50.37	
150+00	100	14	4	2	15	60	25	10	24.44	8.64	2.59	10.37	4.32	25.93	50.37	
151+00	100	14	4	2	15	60	25	10	24.44	8.64	2.59	10.37	4.32	25.93	50.37	
152+00	100	14	4	2	15	60	25	10	24.44	8.64	2.59	10.37	4.32	25.93	50.37	
153+00	100	24	2	2	80	10	10	10	24.44	14.81	11.85	1.48	1.48	29.63	54.07	
154+00	100	24	2	2	80	10	10	10	24.44	14.81	11.85	1.48	1.48	29.63	54.07	
155+00	100	24	2	2	80	10	10	10	24.44	14.81	11.85	1.48	1.48	29.63	54.07	
156+00	100	14	2	2	80	10	10	10	24.44	8.64	6.91	0.86	0.86	17.28	41.73	
157+00	100	14	2	2	80	10	10	10	24.44	8.64	6.91	0.86	0.86	17.28	41.73	
158+00	100	14	2	2	80	10	10	10	24.44	8.64	6.91	0.86	0.86	17.28	41.73	
159+00	100	14	1	2	90	5	5	10	24.44	8.64	3.89	0.22	0.22	12.96	37.41	
160+00	100	14	1	2	90	5	5	10	24.44	8.64	3.89	0.22	0.22	12.96	37.41	
161+00	100	14	1	2	90	5	5	10	24.44	8.64	3.89	0.22	0.22	12.96	37.41	
162+00	100	14	1	2	90	5	5	10	24.44	8.64	3.89	0.22	0.22	12.96	37.41	
163+00	100	14	1	2	50	20	30	10	24.44	8.64	2.16	0.86	1.30	12.96	37.41	
164+00	100	14	1	2	50	20	30	10	24.44	8.64	2.16	0.86	1.30	12.96	37.41	
165+00	100	14	1	2	50	20	30	10	24.44	8.64	2.16	0.86	1.30	12.96	37.41	
166+00	100	14	1	2	25	25	50	10	24.44	8.64	1.08	1.08	2.16	12.96	37.41	
167+00	20	14	1	2	25	25	50	10	4.89	1.73	0.22	0.22	0.43	2.59	7.48	
168+00	100	14	1	2	25	25	50	10	24.44	8.64	1.08	1.08	2.16	12.96	37.41	
169+00	100	14	1	2	25	25	50	10	24.44	8.64	1.08	1.08	2.16	12.96	37.41	
170+00	100	14	1	2	15	35	50	10	24.44	8.64	0.65	1.51	2.16	12.96	37.41	
171+00	100	14	1	2	15	35	50	10	24.44	8.64	0.65	1.51	2.16	12.96	37.41	
172+00	100	14	1	2	15	35	50	10	24.44	8.64	0.65	1.51	2.16	12.96	37.41	
173+00	100	20	1	2	15	50	35	10	24.44	12.35	0.93	3.09	2.16	18.52	42.96	
174+00	100	20	1	2	15	50	35	10	24.44	12.35	0.93	3.09	2.16	18.52	42.96	
175+00	100	20	1	2	15	50	35	10	24.44	12.35	0.93	3.09	2.16	18.52	42.96	
176+00	100	20	1	2	15	50	35	10	24.44	12.35	0.93	3.09	2.16	18.52	42.96	
177+00	100	20	1	2	15	50	35	10	24.44	12.35	0.93	3.09	2.16	18.52	42.96	
178+00	100	14	1	2	15	50	35	10	24.44	8.64	0.65	2.16	1.51	12.96	37.41	
179+00	100	14	1	2	15	50	35	10	24.44	8.64	0.65	2.16	1.51	12.96	37.41	
180+00	100	14	1	4	15	50	35	10	24.44	17.28	0.65	2.16	1.51	21.60	46.05	
181+00	100	14	1	4	15	50	35	10	24.44	17.28	0.65	2.16	1.51	21.60	46.05	
182+00	100	14	1	4	15	50	35	10	24.44	17.28	0.65	2.16	1.51	21.60	46.05	
183+00	100	14	1	4	15	50	35	10	24.44	17.28	0.65	2.16	1.51	21.60	46.05	
184+00	20	14	1	4	15	50	35	10	4.89	3.46	0.13	0.43	0.30	4.32	9.21	
185+00	100	16	0.5	4	25	25	50	10	24.44	19.75	0.62	0.62	1.23	22.22	46.67	
186+00	100	16	0.5	4	25	25	50	10	24.44	19.75	0.62	0.62	1.23	22.22	46.67	
187+00	100	18	3	4	25	35	40	10	24.44	22.22	4.17	5.83	6.67	38.89	63.33	
188+00	100	18	3	4	25	35	40	10	24.44	22.22	4.17	5.83	6.67	38.89	63.33	
189+00	100	18	3	4	25	35	40	10	24.44	22.22	4.17	5.83	6.67	38.89	63.33	
190+00	100	18	3	4	25	35	40	10	24.44	22.22	4.17	5.83	6.67	38.89	63.33	
191+00	100	18	3	4	25	35	40	10	24.44	22.22	4.17	5.83	6.67	38.89	63.33	
192+00	100	12	1	2	10	60	30	10	24.44	7.41	0.37	2.22	1.11	11.11	35.56	
193+00	100	12	1	2	10	60	30	10	24.44	7.41	0.37	2.22	1.11	11.11	35.56	
194+00	100	12	1	2	10	60	30	10	24.44	7.41	0.37	2.22	1.11	11.11	35.56	
195+00	100	12	1	2	10	60	30	10	24.44	7.41	0.37	2.22	1.11	11.11	35.56	
196+00	100	12	1	2	10	60	30	10	24.44	7.41	0.37	2.22	1.11	11.11	35.56	
197+00	20	12	0.5	2	10	60	30	10	4.89	1.48	0.04	0.22	0.11	1.85	6.74	

Station Number	Length of Ballasted Section (100' or less) (feet)	W Width of Ballast (feet)	DB Average Depth of Ballast (inches)	DC Average Depth of Collateral Soil (inches)	SD Percent Dark Slag (%)	SL Percent Light Slag (%)	G Percent Gravel (%)	WA Width of addendum soil to be removed (feet)	Volume of addendum soil to be removed (CY)	Volume of Collateral Soil to be removed (CY)	Volume Dark Slag (CY)	Volume Light Slag (CY)	Volume Gravel (CY)	V1 Total Volume of Material (Slag, Gravel & Collateral Soil) to be removed (CY)	V2 Total Volume of Material (Slag, Gravel, Collateral Soil & Addendum Soil) to be removed (CY)	Notes
198+00	100	12	0.5	2	10	60	30	10	24.44	7.41	0.19	1.11	0.56	9.26	33.70	
199+00	100	12	0.5	2	10	60	30	10	24.44	7.41	0.19	1.11	0.56	9.26	33.70	
200+00	100	16	1	2	10	35	55	10	24.44	9.88	0.49	1.73	2.72	14.81	39.26	
201+00	100	16	1	2	10	35	55	10	24.44	9.88	0.49	1.73	2.72	14.81	39.26	
202+00	100	16	1	2	10	35	55	10	24.44	9.88	0.49	1.73	2.72	14.81	39.26	
203+00	100	16	1	2	10	35	55	10	24.44	9.88	0.49	1.73	2.72	14.81	39.26	
204+00	100	16	1	2	10	35	55	10	24.44	9.88	0.49	1.73	2.72	14.81	39.26	
205+00	100	16	1	2	10	35	55	10	24.44	9.88	0.49	1.73	2.72	14.81	39.26	
206+00	100	16	1	2	10	35	55	10	24.44	9.88	0.49	1.73	2.72	14.81	39.26	
207+00	100	20	1	2	15	55	30	10	24.44	12.35	0.93	3.40	1.85	18.52	42.96	
208+00	100	20	1	2	15	55	30	10	24.44	12.35	0.93	3.40	1.85	18.52	42.96	
209+00	100	20	1	2	15	55	30	10	24.44	12.35	0.93	3.40	1.85	18.52	42.96	
210+00	100	20	1	2	15	55	30	10	24.44	12.35	0.93	3.40	1.85	18.52	42.96	
211+00	100	20	1	2	15	55	30	10	24.44	12.35	0.93	3.40	1.85	18.52	42.96	
212+00	100	16	1	2	10	60	30	10	24.44	9.88	0.49	2.96	1.48	14.81	39.26	
213+00	100	16	1	2	10	60	30	10	24.44	9.88	0.49	2.96	1.48	14.81	39.26	
214+00	100	16	1	2	10	60	30	10	24.44	9.88	0.49	2.96	1.48	14.81	39.26	
215+00	100	16	1	2	10	60	30	10	24.44	9.88	0.49	2.96	1.48	14.81	39.26	
216+00	100	16	1	2	10	60	30	10	24.44	9.88	0.49	2.96	1.48	14.81	39.26	
217+00	100	16	1	2	10	60	30	10	24.44	9.88	0.49	2.96	1.48	14.81	39.26	
218+00	100	16	1	2	10	60	30	10	24.44	9.88	0.49	2.96	1.48	14.81	39.26	
219+00	100	16	1	2	10	60	30	10	24.44	9.88	0.49	2.96	1.48	14.81	39.26	
220+00	100	20	1	1	10	50	40	10	24.44	4.94	0.49	2.96	1.48	9.88	34.32	
221+00	20	20	1	1	10	50	40	10	24.44	6.17	0.62	3.09	2.47	12.35	36.79	
222+00	100	20	1	1	10	50	40	10	4.89	1.23	0.12	0.62	0.49	2.47	7.36	
223+00	100	20	1	1	10	50	40	10	24.44	6.17	0.62	3.09	2.47	12.35	36.79	
224+00	100	20	2	1	15	55	30	10	24.44	6.17	0.62	3.09	2.47	12.35	36.79	
225+00	100	20	2	1	15	55	30	10	24.44	6.17	1.85	6.79	3.70	18.52	42.96	
226+00	100	20	2	1	15	55	30	10	24.44	6.17	1.85	6.79	3.70	18.52	42.96	
227+00	100	20	2	1	15	55	30	10	24.44	6.17	1.85	6.79	3.70	18.52	42.96	
228+00	100	16	1	1	15	70	15	10	24.44	4.94	0.74	3.46	0.74	9.88	34.32	
229+00	100	16	1	1	15	70	15	10	24.44	4.94	0.74	3.46	0.74	9.88	34.32	
230+00	100	16	1	1	15	70	15	10	24.44	4.94	0.74	3.46	0.74	9.88	34.32	
231+00	100	16	1	1	15	70	15	10	24.44	4.94	0.74	3.46	0.74	9.88	34.32	
232+00	100	16	1	1	15	70	15	10	24.44	4.94	0.74	3.46	0.74	9.88	34.32	
233+00	100	16	1	1	15	70	15	10	24.44	4.94	0.74	3.46	0.74	9.88	34.32	
234+00	100	16	1	1	15	70	15	10	24.44	4.94	0.74	3.46	0.74	9.88	34.32	
235+00	100	16	1	1	15	70	15	10	24.44	4.94	0.74	3.46	0.74	9.88	34.32	
236+00	100	16	1	1	15	70	15	10	24.44	4.94	0.74	3.46	0.74	9.88	34.32	
237+00	20	12	0.5	1	10	70	20	10	4.89	0.74	0.04	0.26	0.07	1.11	6.00	
238+00	100	12	0.5	1	10	70	20	10	24.44	3.70	0.19	1.30	0.37	5.56	30.00	
239+00	100	12	0.5	1	10	70	20	10	24.44	3.70	0.19	1.30	0.37	5.56	30.00	
240+00	100	12	0.5	1	10	70	20	10	24.44	3.70	0.19	1.30	0.37	5.56	30.00	
241+00	100	12	0.5	1	10	70	20	10	24.44	3.70	0.19	1.30	0.37	5.56	30.00	
242+00	100	12	0.5	1	10	70	20	10	24.44	3.70	0.19	1.30	0.37	5.56	30.00	
243+00	100	12	0.5	1	10	70	20	10	24.44	3.70	0.19	1.30	0.37	5.56	30.00	
244+00	100	12	0.5	1	10	70	20	10	24.44	3.70	0.19	1.30	0.37	5.56	30.00	
245+00	100	15	0.5	1	5	10	50	10	24.44	4.63	0.12	0.23	1.16	6.13	30.58	
246+00	100	15	0.5	1	5	10	50	10	24.44	4.63	0.12	0.23	1.16	6.13	30.58	
247+00	100	15	0.5	1	5	10	50	10	24.44	4.63	0.12	0.23	1.16	6.13	30.58	
248+00	100	15	0.5	1	5	10	50	10	24.44	4.63	0.12	0.23	1.16	6.13	30.58	
249+00	100	15	0.5	1	5	10	50	10	24.44	4.63	0.12	0.23	1.16	6.13	30.58	
250+00	100	15	0.5	1	5	10	50	10	24.44	4.63	0.12	0.23	1.16	6.13	30.58	
251+00	100	15	0.5	1	5	10	50	10	24.44	4.63	0.12	0.23	1.16	6.13	30.58	

Station Number	Length of Ballasted Section (100' or less) (feet)	W Width of Ballast (feet)	DB Average Depth of Ballast (inches)	DC Average Depth of Collateral Soil (inches)	SD Percent Dark Slag (%)	SL Percent Light Slag (%)	G Percent Gravel (%)	WA Width of addendum soil to be removed (feet)	Volume of addendum soil to be removed (CY)	Volume of Collateral Soil to be removed (CY)	Volume Dark Slag (CY)	Volume Light Slag (CY)	Volume Gravel (CY)	V1 Total Volume of Material (Slag, Gravel & Collateral Soil) to be removed (CY)	V2 Total Volume of Material (Slag, Gravel, Collateral Soil & Addendum Soil) to be removed (CY)	Notes
252+00	100	15	0.5	1	5	10	50	10	24.44	4.63	0.12	0.23	1.16	6.13	30.58	
253+00	100	15	0.5	1	5	10	50	10	24.44	4.63	0.12	0.23	1.16	6.13	30.58	
254+00	100	15	0.5	1	5	10	50	10	24.44	4.63	0.12	0.23	1.16	6.13	30.58	
TOTAL ESTIMATED VOLUMES:									6,338	2,850	492	874	1,045	5,262	11,600	
TOTAL ESTIMATED VOLUMES (LESS RAIL TIE VOLUME):									6,338	2,850	443	786	941	5,021	11,359	

NOTES:

0.66 Depth of Addendum Soil (feet)

10 WA - Width of Addendum Soil (feet) defined as 10 ft per track

URS

APPENDIX E

Laboratory Analytical and QA/QC Reports

'L ANALYTICAL, INC.
1 Government Gulch ■ P.O. Box 929 ■ Kellogg, Idaho 83837-0929 ■ Phone: (208)784-1258 ■ Fax: (208)783-0891

REPORT OF ANALYTICAL RESULTS

CLIENT : Dames & Moore
SVL JOB No. : 95959
SVL SAMPLE No.: 247339

CLIENT SAMPLE ID: UPROWLA-DARK
Sample Collected: 10/24/00 12:00
Sample Receipt : 10/27/00
Matrix: SOIL
Date of Report : 11/06/00 As Received Basis

Determination	Result	Units	Dilution	Method	Test Date	Reference
Silver	<0.5	mg/kg	1	6010B	11/05/00	2
Arsenic	7.5	mg/kg	1	6010B	11/05/00	2
Barium	109	mg/kg	1	6010B	11/05/00	2
Beryllium	0.9	mg/kg	1	6010B	11/05/00	2
Cadmium	2.9	mg/kg	1	6010B	11/05/00	2
Cobalt	3.1	mg/kg	1	6010B	11/05/00	2
Chromium	2190	mg/kg	10	6010B	11/05/00	2
Copper	72.5	mg/kg	1	6010B	11/05/00	2
Mercury	<0.033	mg/kg	1	7471	11/02/00	2
Molybdenum	3.9	mg/kg	1	6010B	11/05/00	2
Nickel	50.7	mg/kg	1	6010B	11/05/00	2
Lead	12.4	mg/kg	1	6010B	11/05/00	2
Antimony	1.4	mg/kg	1	6010B	11/05/00	2
Selenium	<1.0	mg/kg	1	6010B	11/05/00	2
Thallium	1.7	mg/kg	1	6010B	11/05/00	2
Vanadium	7030	mg/kg	10	6010B	11/05/00	2
Zinc	14.4	mg/kg	1	6010B	11/05/00	2

REFERENCES: 1) "Methods for Chemical Analysis of Water and Wastes", EPA-600/4-79-20; 2) "Test Methods for Evaluating Solid Wastes, 3rd Edition", SW 846, 1994; 3) "Standard Methods for the Examination of Water and Wastewater", 18th ED. 1992; 4) ASTM Method; 5) 40 CFR, Part 261

Reviewed By: Blake Johnson Date 11/6/00
11/06/00 10:30

RECEIVED
NOV 08 2000
BY:

SVL ANALYTICAL, INC.
ine Government Gulch ■ P.O. Box 929 ■ Kellogg, Idaho 83837-0929 ■ Phone: (208)784-1258 ■ Fax: (208)783-0891

REPORT OF ANALYTICAL RESULTS

CLIENT : Dames & Moore

SVL JOB No. : 95959
SVL SAMPLE No.: 247340

CLIENT SAMPLE ID: UPROWLL-LIGHT
Sample Collected: 10/24/00 10:00
Sample Receipt : 10/27/00
Date of Report : 11/06/00 As Received Basis

Matrix: SOIL

Determination	Result	Units	Dilution	Method	Test Date	Reference
Silver	<0.5	mg/kg	1	6010B	11/05/00	2
Arsenic	1.1	mg/kg	1	6010B	11/05/00	2
Barium	552	mg/kg	1	6010B	11/05/00	2
Beryllium	3.4	mg/kg	1	6010B	11/05/00	2
Cadmium	<0.2	mg/kg	1	6010B	11/05/00	2
Cobalt	<0.6	mg/kg	1	6010B	11/05/00	2
Chromium	76.1	mg/kg	1	6010B	11/05/00	2
Copper	81.5	mg/kg	1	6010B	11/05/00	2
Mercury	<0.033	mg/kg	1	7471	11/02/00	2
Molybdenum	1.2	mg/kg	1	6010B	11/05/00	2
Nickel	3.7	mg/kg	1	6010B	11/05/00	2
Lead	2.9	mg/kg	1	6010B	11/05/00	2
Antimony	1.1	mg/kg	1	6010B	11/05/00	2
Selenium	5.5	mg/kg	1	6010B	11/05/00	2
Thallium	5.3	mg/kg	1	6010B	11/05/00	2
Vanadium	101	mg/kg	1	6010B	11/05/00	2
Zinc	2.9	mg/kg	1	6010B	11/05/00	2

REFERENCES: 1) "Methods for Chemical Analysis of Water and Wastes", EPA-600/4-79-20; 2) "Test Methods for Evaluating Solid Wastes, 3rd Edition", SW 846, 1994; 3) "Standard Methods for the Examination of Water and Wastewater", 18th ED. 1992; 4) ASTM Method; 5) 40 CFR, Part 261

Reviewed By: Blake Johnson Date 11/6/00
11/06/00 10:30

ANALYTICAL, INC.

Quality Control Report

Part I Prep Blank and Laboratory Control Sample

.ient :Dames & Moore

SVL JOB No. :95959

Analyte	Method	Matrix	Units	Prep Blank	True	LCS	Found	LCS %R	Analysis Date
ɔ.lver	6010B	SOIL	mg/kg	<0.5	119		117	98.3	11/05/00
Arsenic	6010B	SOIL	mg/kg	<1.0	136		134	98.5	11/05/00
ı.rium	6010B	SOIL	mg/kg	<0.2	124		144	116.1	11/05/00
ı.ryllium	6010B	SOIL	mg/kg	<0.2	95.3		95.7	100.4	11/05/00
Cadmium	6010B	SOIL	mg/kg	<0.2	118		118	100.0	11/05/00
C.balt	6010B	SOIL	mg/kg	<0.6	110		112	101.8	11/05/00
ı.romium	6010B	SOIL	mg/kg	<0.6	89.3		88.2	98.8	11/05/00
Copper	6010B	SOIL	mg/kg	<0.3	117		124	106.0	11/05/00
Molybdenum	6010B	SOIL	mg/kg	<0.8	94.1		87.1	92.6	11/05/00
.ckel	6010B	SOIL	mg/kg	<0.5	156		153	98.1	11/05/00
.ead	6010B	SOIL	mg/kg	<0.5	138		139	100.7	11/05/00
Antimony	6010B	SOIL	mg/kg	<0.5	68.9		32.3	46.9	11/05/00
.lenium	6010B	SOIL	mg/kg	<1.0	87.6		87.5	99.9	11/05/00
.allium	6010B	SOIL	mg/kg	<1.0	139		141	101.4	11/05/00
Vanadium	6010B	SOIL	mg/kg	<0.5	79.1		78.2	98.9	11/05/00
Zinc	6010B	SOIL	mg/kg	0.6	66.0		67.2	101.8	11/05/00
.rcury	7471	SOIL	mg/kg	<0.033	2.5		2.1	84.0	11/02/00

EGEND:

:S = Laboratory Control Sample LCS %R = LCS Percent Recovery N/A = Not Applicable

ANALYTICAL, INC. Quality Control Report

Part II Duplicate and Spike Analysis

Client :Dames & Moore SVL JOB No :95959

Test	Method	Matrix	QC SAMPLE ID Units	QC SAMPLE ID Result	Duplicate or MSD Found	Duplicate or MSD RPD%	Matrix Spike Result	Matrix Spike SPK ADD		%R	Test Date
	6010B	SOIL	1 mg/kg	<0.5	<0.5	UDL	102	100		102.0	11/05/00
	6010B	SOIL	1 mg/kg	7.5	7.4	1.3	94.1	100		86.6	11/05/00
	6010B	SOIL	1 mg/kg	109	108	0.9	205	100		96.0	11/05/00
	6010B	SOIL	1 mg/kg	0.9	0.9	0.0	96.1	100		95.2	11/05/00
	6010B	SOIL	1 mg/kg	2.9	2.7	7.1	83.3	100		80.4	11/05/00
	6010B	SOIL	1 mg/kg	3.1	2.7	13.8	84.1	100		81.0	11/05/00
	6010B	SOIL	1 mg/kg	2190	2170	0.9	2540	100		R >4S	11/05/00
	6010B	SOIL	1 mg/kg	72.5	74.4	2.6	178	100		105.5	11/05/00
	6010B	SOIL	1 mg/kg	3.9	4.0	2.5	88.8	100		84.9	11/05/00
	6010B	SOIL	1 mg/kg	50.7	48.9	3.6	149	100		98.3	11/05/00
	6010B	SOIL	1 mg/kg	12.4	12.2	1.6	93.6	100		81.2	11/05/00
	6010B	SOIL	1 mg/kg	1.4	1.6	13.3	92.3	100	A	90.9	11/05/00
	6010B	SOIL	1 mg/kg	<1.0	<1.0	UDL	75.6	100	A	75.6	11/05/00
	6010B	SOIL	1 mg/kg	1.7	2.3	30.0	83.9	100	A	82.2	11/05/00
	6010B	SOIL	1 mg/kg	7030	7040	0.1	8010	100		R >4S	11/05/00
	6010B	SOIL	1 mg/kg	14.4	13.2	8.7	91.6	100		77.2	11/05/00
	7471	SOIL	1 mg/kg	<0.033	<0.033	UDL	0.185	0.167		110.8	11/02/00

LEGEND:

% = (|SAM - DUP|/((SAM + DUP)/2) * 100) UDL = Both SAM & DUP not detected.

% = (|SPK - MSD|/((SPK + MSD)/2) * 100) M in Duplicate/MSD column indicates MSD.

SPIKE ADD column, A = Post Digest Spike; %R = Percent Recovery N/A = Not Analyzed; R > 4S = Result more than 4X the Spike Added

QC Sample 1: SVL SAM No.: 247339 Client Sample ID: UPROWLA-DARK

11/06/00 10:30

Chain of Custody Record

QUA-4124 0797

CAM-17 TOTAL Metals 95957
SAVE All Unused Sample.

SVL

Client: URS / Dames & Moore	Project Manager: ~~Jason~~ Dave Wheeldon	Date: 10/26/00	Chain of Custody Number: 31536
Address: 8801 Folsom Blvd #200	Telephone Number (Area Code)/Fax Number: (916) 387-8800 / (916) 387-7545	Lab Number:	Page 1 of 1
City: Sacramento; State: CA; Zip Code: 95826	Site Contact: Dave Wheeldon; Lab Contact:		
Project Name: UP-ROW → LA	Carrier/Waybill Number:		
Contract/Purchase Order/Quote No.: 00173-214-520X			

Sample I.D. No. and Description (Containers for each sample may be combined on one line)	Date	Time	Matrix: Aqueous	Sed.	Soil	rock	Containers & Preservatives: Unpres.	H2SO4	HNO3	HCl	NaOH	ZnAc/NaOH	CAM 17 metals	~~TCLP RCRA 87~~	Special Instructions/ Conditions of Receipt
UPROWLA-DARK	10/24/00	1200				X	X						X	X	~~HOLD on TCLP for Analysis~~
UPROWLL-LIGHT	10/24/00	1000				X	X						X	X	DO NOT Analyze for TCLP

NO FOLLOW

Possible Hazard Identification: ☐ Non-Hazard ☐ Flammable ☐ Skin Irritant ☐ Polson B ☐ Unknown

Sample Disposal: ☐ Return To Client ☐ Disposal By Lab ☐ Archive For _____ Months (A fee may be assessed if samples are retained longer than 3 months)

Turn Around Time Required: ☐ 24 Hours ☐ 48 Hours ☒ ~~7 Days~~ 10 DAYS ☐ 14 Days ☐ 21 Days ☐ Other_____

QC Requirements (Specify)

	Date	Time		Date	Time
1. Relinquished By: [signature]	10/26/00	1630	1. Received By: [signature]	10/27/00	9:50
2. Relinquished By:			2. Received By:		
3. Relinquished By:			3. Received By:		

Comments: RETURN COOLER TO DAMES & MOORE

DISTRIBUTION: WHITE - Stays with the Sample; CANARY - Returned to Client with Report; PINK - Field Copy

URS
Dames & Moore

DATA VALIDATION MEMO

8801 Folsom Boulevard, #200
Sacramento, CA 95826
Telephone - (916) 387-8800
Fax - (916) 387-0802

TO: Dave Wheeldon

FROM: Sacramento QA/QC Group **FILE:** 00173-214-044

DATE: November 7, 2000 **SITE:** UP ROW- LA

SUBJECT: Summary of Data Validation for SVL Project 95959

A check for data completeness (Completeness Check) was performed by the Sacramento QA/QC Group on SVL Project 95959 for the UP ROW-LA Project. The report contains analytical data for two soil samples: **UPROWLA-DARK**, and **UPROWLL-LIGHT**. The samples were collected on October 24, 2000 and submitted to the laboratory for analysis of Title 22 Metals EPA 6010B) and Mercury (EPA 7471). The laboratory report was received by the Sacramento QA/QC group on November 7, 2000.

The data were reviewed in accordance with analytical methods outlined in EPA SW-846 and Analysis of Water and Wastewater. The data were evaluated based on the following parameters.

- ✓ Data Completeness
- ✓ Holding Times
- ✓ Blanks
- ✓ Laboratory Control Samples
- ✓ Matrix Spike
- ✓ Laboratory Duplicate
- ✓ Compound Identification and Quantification

The following presents an overview of the Completeness Check:

- All analyses were performed as per the chain-of-custody records and all holding times were met.
- Sample **UPROWLA-DARK** was utilized for the metals MS analysis. For chromium and vanadium, the native concentration exceeded four-times the spike level. Consequently, an assessment of matrix effects cannot be made for these analytes. The pre-digest spike recoveries were below QC limits for antimony and selenium indicating a low bias. Consequently, the reported results for antimony and selenium should be considered estimated in samples **UPROWLA-DARK** and **UPROWLL-LIGHT**. All other recoveries were within acceptance limits.
- All LCS percent recoveries were within laboratory acceptance limits except for antimony with a 46.9% recovery. Consequently, the detection of antimony should be considered estimated in samples **UPROWLA-DARK** and **UPROWLL-LIGHT**.
- Sample **UPROWLA-DARK** was utilized for laboratory duplicate analysis. All relative percent differences were within acceptance criteria.

.L ANALYTICAL, INC.
ne Government Gulch ■ P.O. Box 929 ■ Kellogg, Idaho 83837-0929 ■ Phone: (208)784-1258 ■ Fax: (208)783-0891

REPORT OF ANALYTICAL RESULTS

CLIENT : Dames & Moore

SVL JOB No. : 95959
SVL SAMPLE No.: 247339

CLIENT SAMPLE ID: UPROWLA-DARK
Sample Collected: 10/24/00 12:00
Sample Receipt : 10/27/00
Date of Report : 11/06/00 As Received Basis

Matrix: SOIL

Determination	Result	Units	Dilution	Method	Test Date	Reference
Silver	<0.5	mg/kg	1	6010B	11/05/00	2
Arsenic	7.5	mg/kg	1	6010B	11/05/00	2
Barium	109	mg/kg	1	6010B	11/05/00	2
Beryllium	0.9	mg/kg	1	6010B	11/05/00	2
Cadmium	2.9	mg/kg	1	6010B	11/05/00	2
Cobalt	3.1	mg/kg	1	6010B	11/05/00	2
Chromium	2190	mg/kg	10	6010B	11/05/00	2
Copper	72.5	mg/kg	1	6010B	11/05/00	2
Mercury	<0.033	mg/kg	1	7471	11/02/00	2
Molybdenum	3.9	mg/kg	1	6010B	11/05/00	2
Nickel	50.7	mg/kg	1	6010B	11/05/00	2
Lead	12.4	mg/kg	1	6010B	11/05/00	2
Antimony	1.4	mg/kg	1	6010B	11/05/00	2
Selenium	<1.0	mg/kg	1	6010B	11/05/00	2
Thallium	1.7	mg/kg	1	6010B	11/05/00	2
Vanadium	7030	mg/kg	10	6010B	11/05/00	2
Zinc	14.4	mg/kg	1	6010B	11/05/00	2

REFERENCES: 1) "Methods for Chemical Analysis of Water and Wastes", EPA-600/4-79-20; 2) "Test Methods for Evaluating Solid Wastes, 3rd Edition", SW 846, 1994; 3) "Standard Methods for the Examination of Water and Wastewater", 18th ED. 1992; 4) ASTM Method; 5) 40 CFR, Part 261

Reviewed By: Blake Johnson Date 11/6/00
11/06/00 10:30

RECEIVED
NOV 07 2000
BY:

Post-it® Fax Note 7671 | Date | # of pages ▶
To Dirk KAY | From MEGAN BENCKH
Co./Dept. DAMES & MOORE | Co. SVL ANALYTICAL
Phone # | Phone #
Fax # (916) 387-0802 | Fax #

L ANALYTICAL, INC.
Government Gulch ■ P.O. Box 929 ■ Kellogg, Idaho 83837-0929 ■ Phone: (208)784-1258 ■ Fax: (208)783-0891

REPORT OF ANALYTICAL RESULTS

CLIENT : Dames & Moore

SVL JOB No. : 95959
SVL SAMPLE No.: 247340

CLIENT SAMPLE ID: UPROWLL-LIGHT
Sample Collected: 10/24/00 10:00
Sample Receipt : 10/27/00
Date of Report : 11/06/00 As Received Basis

Matrix: SOIL

Determination	Result	Units	Dilution	Method	Test Date	Reference
Silver	<0.5	mg/kg	1	6010B	11/05/00	2
Arsenic	1.1	mg/kg	1	6010B	11/05/00	2
Barium	552	mg/kg	1	6010B	11/05/00	2
Beryllium	3.4	mg/kg	1	6010B	11/05/00	2
Cadmium	<0.2	mg/kg	1	6010B	11/05/00	2
Cobalt	<0.6	mg/kg	1	6010B	11/05/00	2
Chromium	76.1	mg/kg	1	6010B	11/05/00	2
Copper	81.5	mg/kg	1	6010B	11/05/00	2
Mercury	<0.033	mg/kg	1	7471	11/02/00	2
Molybdenum	1.2	mg/kg	1	6010B	11/05/00	2
Nickel	3.7	mg/kg	1	6010B	11/05/00	2
Lead	2.9	mg/kg	1	6010B	11/05/00	2
Antimony	1.1	mg/kg	1	6010B	11/05/00	2
Selenium	5.5	mg/kg	1	6010B	11/05/00	2
Thallium	5.3	mg/kg	1	6010B	11/05/00	2
Vanadium	101	mg/kg	1	6010B	11/05/00	2
Zinc	2.9	mg/kg	1	6010B	11/05/00	2

REFERENCES: 1) "Methods for Chemical Analysis of Water and Wastes", EPA-600/4-79-20; 2) "Test Methods for Evaluating Solid Wastes, 3rd Edition", SW 846, 1986; 3) "Standard Methods for the Examination of Water and Wastewater", 18th ED. 1992; 4) ASTM Method; 5) 40 CFR, Part 261

eviewed By: Blake Johnson Date 11/6/00
11/06/00 10:30

VL ANALYTICAL, INC.

Quality Control Report

Part I Prep Blank and Laboratory Control Sample

Client :Dames & Moore

SVL JOB No. :95959

Analyte	Method	Matrix	Units	Prep Blank	True—LCS—Found		LCS %R	Analysis Date
Silver	6010B	SOIL	mg/kg	<0.5	119	117	98.3	11/05/00
Arsenic	6010B	SOIL	mg/kg	<1.0	136	134	98.5	11/05/00
Barium	6010B	SOIL	mg/kg	<0.2	124	144	116.1	11/05/00
Beryllium	6010B	SOIL	mg/kg	<0.2	95.3	95.7	100.4	11/05/00
Cadmium	6010B	SOIL	mg/kg	<0.2	118	118	100.0	11/05/00
Cobalt	6010B	SOIL	mg/kg	<0.6	110	112	101.8	11/05/00
Chromium	6010B	SOIL	mg/kg	<0.6	89.3	88.2	98.8	11/05/00
Copper	6010B	SOIL	mg/kg	<0.3	117	124	106.0	11/05/00
Molybdenum	6010B	SOIL	mg/kg	<0.8	94.1	87.1	92.6	11/05/00
Nickel	6010B	SOIL	mg/kg	<0.5	156	153	98.1	11/05/00
Lead	6010B	SOIL	mg/kg	<0.5	138	139	100.7	11/05/00
Antimony	6010B	SOIL	mg/kg	<0.5	68.9	32.3	46.9	11/05/00
Selenium	6010B	SOIL	mg/kg	<1.0	87.6	87.5	99.9	11/05/00
Thallium	6010B	SOIL	mg/kg	<1.0	139	141	101.4	11/05/00
Vanadium	6010B	SOIL	mg/kg	<0.5	79.1	78.2	98.9	11/05/00
Zinc	6010B	SOIL	mg/kg	0.6	66.0	67.2	101.8	11/05/00
Mercury	7471	SOIL	mg/kg	<0.033	2.5	2.1	84.0	11/02/00

EGEND:
LCS = Laboratory Control Sample LCS %R = LCS Percent Recovery N/A = Not Applicable

56 J/05

L ANALYTICAL, INC.

Quality Control Report

Part II Duplicate and Spike Analysis

lient :Dames & Moore

SVL JOB No :95959

Test Method Matrix	QC SAMPLE ID Units	Result	Duplicate or MSD Found	RPD%	Matrix Spike Result	SPK ADD		%R	Test Date
6010B SOIL	1 mg/kg	<0.5	<0.5	UDL	102	100		102.0	11/05/00
6010B SOIL	1 mg/kg	7.5	7.4	1.3	94.1	100		86.6	11/05/00
6010B SOIL	1 mg/kg	109	108	0.9	205	100		96.0	11/05/00
6010B SOIL	1 mg/kg	0.9	0.9	0.0	96.1	100		95.2	11/05/00
6010B SOIL	1 mg/kg	2.9	2.7	7.1	83.3	100		80.4	11/05/00
6010B SOIL	1 mg/kg	3.1	2.7	13.8	84.1	100		81.0	11/05/00
6010B SOIL	1 mg/kg	2190	2170	0.9	2540	100		R >4S	11/05/00
6010B SOIL	1 mg/kg	72.5	74.4	2.6	178	100		105.5	11/05/00
6010B SOIL	1 mg/kg	3.9	4.0	2.5	88.8	100		84.9	11/05/00
6010B SOIL	1 mg/kg	50.7	48.9	3.6	149	100		98.3	11/05/00
6010B SOIL	1 mg/kg	12.4	12.2	1.6	93.6	100		81.2	11/05/00
6010B SOIL	1 mg/kg	1.4	1.6	13.3	92.3	100	A	90.9	11/05/00
6010B SOIL	1 mg/kg	<1.0	<1.0	UDL	75.6	100	A	75.6	11/05/00
6010B SOIL	1 mg/kg	1.7	2.3	30.0	83.9	100	A	82.2	11/05/00
6010B SOIL	1 mg/kg	7030	7040	0.1	8010	100		R >4S	11/05/00
6010B SOIL	1 mg/kg	14.4	13.2	8.7	91.6	100		77.2	11/05/00
7471 SOIL	1 mg/kg	<0.033	<0.033	UDL	0.185	0.167		110.8	11/02/00

LEGEND:

RPD% = (|SAM - DUP|/((SAM + DUP)/2) * 100) UDL = Both SAM & DUP not detected.

% = (|SPK - MSD|/((SPK + MSD)/2) * 100) M in Duplicate/MSD column indicates MSD.

SPK ADD column, A = Post Digest Spike; %R = Percent Recovery N/A = Not Analysed; R > 4S = Result more than 4X the Spike Added

QC Sample 1: SVL SAM No.: 247339 Client Sample ID: UPROWLA-DARK

****

Matrix Spike Result:

Sb	23.6 mg/kg	22.2 % Rec J/R
Se	69.2 mg/kg	69.2 % -J/UJ
Tl	76.8 mg/kg	75.1 % -OK

REPLACEMENT PAGE
DATE 11/6/00
INITIALS KM

Post-it® Fax Note 7671	Date 11/07/00	# of pages ▶ 1
To DAVID NISHIMURA	From	
Co./Dept. Dames & Moore	Co. SVL	
Phone #	Phone #	
Fax # 916/387-[redacted]0882	Fax #	

NOV-06-00 12:26 From:SVL ANALYTICAL +2087830891 T-106 P.05/05 Job-109

[redacted]

Chain of Custody Record

per gcm –
CAM-17 TOTAL Metals 95959
SAVE All unused Sample.

[redacted]

SVL

QUA-4124 0797

Client: URS / Dames & Moore	Project Manager: ~~[illegible]~~ Dave Wheeldon	Date: 10/26/00	Chain of Custody Number: 31536
Address: 8801 Folsom Blvd #200	Telephone Number (Area Code)/Fax Number: (916) 387-8800 / (916) 387-7545	Lab Number:	Page 1 of 1
City: Sacramento; State: CA; Zip Code: 95826	Site Contact: Dave Wheeldon; Lab Contact:		
Project Name: UP-ROW → LA	Carrier/Waybill Number:		
Contract/Purchase Order/Quote No.: 00173-214-520X			

Sample I.D. No. and Description (Containers for each sample may be combined on one line)	Date	Time	Matrix: Aqueous	Sed.	Soil	rock	Containers & Preservatives: Unpres.	H2SO4	HNO3	HCl	NaOH	ZnAc/NaOH	Analysis (Attach list if more space is needed): CAM 17 metals	TCLP ACID	Special Instructions/ Conditions of Receipt
UP ROW LA - DARK	10/24/00	1200				X	X						X	X	~~HOLD on TCLP~~
UP ROW LL - LIGHT	10/24/00	1000				X	X						X	X	~~Analysis~~
															DO NOT Analyze for TCLP

NO FOLLOW

Possible Hazard Identification: ☐ Non-Hazard ☐ Flammable ☐ Skin Irritant ☐ Poison B ☐ Unknown

Sample Disposal: ☐ Return To Client ☐ Disposal By Lab ☐ Archive For _____ Months (A fee may be assessed if samples are retained longer than 3 months)

Turn Around Time Required: ☐ 24 Hours ☐ 48 Hours ☒ ~~[illegible] Days~~ 10 DAYS ☐ 14 Days ☐ 21 Days ☐ Other _____

QC Requirements (Specify):

	Date	Time		Date	Time
1. Relinquished By: [signature]	10/26/00	1630	1. Received By: [signature]	10/27/00	9:50
2. Relinquished By:			2. Received By:		
3. Relinquished By:			3. Received By:		

Comments: [illegible]

APPENDIX L
PHOTOGRAPHIC LOG



PHOTOGRAPH #1: Southern view of residential neighborhood south of the Site.
DATE: May 20, 2013.



PHOTOGRAPH #2: Northern view of entrance onto the Site.
DATE: May 20, 2013.



PHOTOGRAPH #3: View of stock piled railroad ties on southern portion of the Site.
DATE: May 20, 2013.



PHOTOGRAPH #4: Southeastern view of railroad spur and bridge over the 605 Freeway.
DATE: May 20, 2013.



PHOTOGRAPH #5: Northern view of 605 Freeway east of the Site.
DATE: May 20, 2013.



PHOTOGRAPH #6: View of railroad bridge at the southeastern portion of the Site.
DATE: May 20, 2013.



PHOTOGRAPH #7: View of railroad ties piled on central portion of the Site.
DATE: May 20, 2013.



PHOTOGRAPH #8: Southern view of central portion of the Site.
DATE: May 20, 2013.



PHOTOGRAPH #9: Northern view of central portion of the Site.
DATE: May 20, 2013.



PHOTOGRAPH #10: View of Union Pacific Railroad lines north of the Site.
DATE: May 20, 2013.



PHOTOGRAPH #11: View of Union Pacific Railroad lines west of the Site.
DATE: May 20, 2013.



PHOTOGRAPH #12: View of drainage swale located in the northern central portion of the Site.
DATE: May 20, 2013.



PHOTOGRAPH #13: Southern view of south western portion of the Site.
DATE: May 20, 2013.



PHOTOGRAPH #14: Northern view of southern portion of the Site.
DATE: May 20, 2013.

REMEDIATION WORK PLAN
YELLOW FREIGHT SYSTEM, INC.
9933 Beverly Boulevard
Pico Rivera, California 90660

PROJECT NO. 240680-07

PREPARED FOR

Yellow Freight System, Inc.
10990 Roe Avenue
Overland Park, Kansas 66207

PREPARED BY

IT Corporation
17461 Derian Avenue, Suite 190
Irvine, California 92714

November 1988

TABLE OF CONTENTS

	PAGE
TABLE OF CONTENTS	i
LIST OF TABLES	ii
LIST OF FIGURES	ii
1.0 INTRODUCTION	1
1.1 BACKGROUND	1
1.2 SCOPE OF WORK	2
2.0 WORK PLAN	3
2.1 AGENCY PERMITTING	3
2.2 EXISTING RECOVERY WELL	3
2.3 PROPOSED MONITORING WELLS	4
2.3.1 Drilling and Soil Sampling	4
2.3.2 Monitoring Well Construction	5
2.4 MONITORING AND MAINTENANCE	6
2.5 QUARTERLY REPORTING	6
3.0 SCHEDULE	7
TABLES	
FIGURES	

LIST OF TABLES

TABLE NO.	TITLE
1	Summary of Analytical Data, Total Petroleum Hydrocarbons

LIST OF FIGURES

FIGURE NO.	TITLE
1	Site Location Map
2	Monitoring Well and Soil Boring Locations
3	Monitoring Well MW-3 Construction Detail
4	Ground-Water Elevation Contour Map
5	Proposed Monitoring Well Locations/Total Petroleum Hydrocarbon Isoconcentration Map
6	Proposed Ground-Water Monitoring Well Construction Detail

1.0 INTRODUCTION

1.1 BACKGROUND

Yellow Freight Systems, Inc. (YFS), of Overland Park, Kansas, has a cluster of underground storage tanks at its Pico Rivera, California, Terminal site (Figure 1) for the containment of products used in the normal operation and maintenance of its freight trucking fleet. The underground tank system consists of one 6,000-gallon new motor oil, one 5,000-gallon waste oil, and one 12,000-gallon and two 10,000-gallon diesel fuel storage tanks. An underground waste-product recovery sump is located approximately 15 feet south of the south wall at the west end of the terminal building.

In October 1986, YFS retained SCS Engineers, Inc. (SCS), of Dublin, California, to submit a work plan to the Los Angeles County Department of Public Works (LADPW) outlining the procedures necessary to bring the underground storage tanks into regulatory compliance. LADPW compliance requirements specify that all of the tanks and associated product delivery, return, and ventilation piping must be integrity tested and that investigative soil borings must be sampled at specific depths. During the regulatory compliance testing, a leak was noted in the product delivery piping from the new motor oil underground tank. This product delivery line was repaired, after which all the underground storage tanks and associated piping and delivery/return lines met regulatory compliance testing requirements.

Soil samples were collected from 5 feet beneath the new motor oil product delivery line during its repair. These soil samples were submitted to the SCS analytical laboratory in Long Beach, California. The analytical results indicated high concentrations of new motor oil (free product) in the soil.

As a result of these findings, YFS retained SCS to conduct soil and groundwater investigations to define the magnitude and the vertical and lateral

extent of the contamination. SCS advanced nine soil borings and converted them to either upper vadose zone or ground-water monitoring wells. Only one ground-water monitoring well (MW-3) contained free-product contaminant. Laboratory analyses of soil samples collected from the borings indicated some contamination of soil. MW-3 was installed with its screen section partially in the sand zone, which appears to have created a conduit for the free product.

In October 1987, YFS retained IT Corporation (IT) to conduct further subsurface soil investigations to determine the vertical and lateral extent of contaminant migration and to submit a remediation work plan for soil and ground-water mitigation and report the findings to YFS. IT completed the first phase of the subsurface soil investigation in December 1987 using a systematic grid sampling approach (Figure 2). Ground-water monitoring well MW-3 was converted to a free-product extraction well in November 1987. The second phase of the investigation involved additional soil investigation and was completed in August 1988. IT submitted Phase 1 and Phase 2 subsurface soil investigation reports to YFS on March 29 and September 15, 1988, respectively. See Table 1 for Summary of Analytical Data.

1.2 SCOPE OF WORK

As requested by YFS, IT proposes a Remediation Work Plan in which monitoring well MW-3 continues to recover product, three ground-water monitoring wells downgradient of the underground storage tanks are installed and the entire system monitored and maintained by IT. This monitoring would include collection of ground-water samples from all monitoring wells for analysis on a quarterly basis and a semimonthly monitoring of product and water levels in all monitoring wells, and the general maintenance of the recovery system.

2.0 WORK PLAN

2.1 AGENCY PERMITTING

The underground storage tank system at the Pico Rivera site is registered with the Los Angeles County Department of Public Works, Waste Management Division (County). This provisional permit, No. 3288, simply registers the tanks with the County. The YFS file number for this registration is I-00185-1.

The only permitting requirement will be through the County of Los Angeles Department of Health Services for the installation of the three ground-water monitoring wells.

2.2 EXISTING RECOVERY WELL

The SCS report dated September 24, 1987, indicated a thickness of 6 feet of motor oil in monitoring well MW-3. This section describes the recovery system IT installed in MW-3 to prevent further migration of the motor oil away from its source.

During October and November 1987, a product recovery system was installed to recover the reported 6 feet of product oil floating on the water in MW-3. (Figure 2 shows the location of MW-3 with respect to the terminal and Figure 3 shows the wells construction). The recovery system consisted of the following components:

- Air-operated pulse pump
- Necessary control systems
- Transfer piping
- Large product collection tank
- Air compressor.

The pulse pump is a simple air purge pump that operates by cyclically pressuring a chamber that collects the liquid to be pumped. The air drive for the pump is supplied by a dedicated air compressor. The control system was

provided with the pump. The product collection tank is a 20,000-gallon portable tank. A vacuum truck will be used to transport the liquid recovered to a petroleum recycling operator.

The system operates only while the compressor is on. Downtime allows the well to "recover" and rebuild its charge of free product. The pump inlet level can be adjusted to collect free product without collecting excessive water.

2.3 PROPOSED MONITORING WELLS

Three monitoring wells are proposed downgradient from MW-3 as illustrated in Figure 4. The location of these wells are shown in Figure 5. Ground-water flow is in the southeasterly direction at the site and the placement of the wells should intercept ground-water contamination.

2.3.1 Drilling and Soil Sampling

The borings will be drilled using 10-inch outside diameter (OD) continuous-flight hollow-stem augers. Each boring will be sampled at 5-foot intervals to the total depth of boring. Samples will be collected using 2.5-inch OD modified California splitspoon sampler containing three 2-inch OD by 6-inch-long brass sample retainers. Soil collected in the upper retainer will be inspected for alteration due to contamination and characterized in accordance with the Unified Soil Classification System (USCS), as specified by the American Society for Testing and Materials (ASTM). In addition, soil color will be characterized in accordance with Munsell® soil color charts. Soil collected in the lower retainer will be immediately sealed with aluminum foil, plastic end caps, and tape; labeled; entered into IT chain-of-custody; and then packed on ice to minimize volatilization of possible contaminants prior to delivery to the analytical laboratory.

Following sampling, all soil cuttings will be stored on site in Department of Transportation (DOT) 55-gallon (17H) drums pending the results of laboratory

analyses and final certificates of analysis to ensure proper transportation to and disposal at an approved hazardous waste facility.

2.3.2 Monitoring Well Construction

Three borings will be advanced to a total depth of 45 feet each. Ground-water monitoring wells will be installed to the full depth of each boring. Four-inch nominal diameter Schedule 40 PVC pipe will be used for the wells. A screened section consisting of machine-out slotted casing will be placed from the bottom of the boring to within two feet of the sand layer. Coarse sand will be used as backfill around the slotted casing followed by a minimum 2-foot bentonite seal then cement bentonite grout to the surface. The wells will be completed with a cast iron traffic cover containing a locking device sealed in concrete with a sloped surface to divert surface water runoff. See Figure 6 for proposed monitoring well construction detail.

Following installation, each ground-water monitoring well will be developed to removed sediments from within the sand filter pack and well. Prior to ground-water pumping and sampling the wells will be monitored for the presence of free product, depth to ground water, and hydrocarbon vapor concentrations.

The top of the well casing and ground water elevation of each well will be surveyed in relation to a nearby benchmark or an on-site arbitrary reference elevation of 100 feet.

IT anticipates that the borings will be free of hydrocarbon contamination. However, one composite soil sample and one ground-water sample will be analyzed from each of the three new monitoring wells. Soil samples will be analyzed for the following parameters:

Parameter	Analytical Method	Detection Limit
TPH	EPA Method 418.1	2 ppm
TPH	EPA Method 8015 (with motor oil standard)	50 ppm
BETX	EPA Method 8020	5 ppb

The three ground-water samples will be analyzed for the following parameters:

Parameter	Analytical Method	Detection Limit
TPH	→ WITH COMMERCIAL MOTOR OIL STANDARD EPA Method 8015	50 ppb
BETX	EPA Method 602	0.5 ppb
Lead	EPA Method 7421	5 ppb

2.4 MONITORING AND MAINTENANCE

On a quarterly basis, IT will obtain water samples from monitoring wells MW1, MW4, MW6, and the three new monitoring wells. These samples will be entered into IT's chain-of-custody protocol and submittal to the IT Analytical Services (ITAS) laboratory located in Cerritos, California. These ground-water samples will be analyzed for TPH, BETX, and lead.

Prior to obtaining ground-water samples from monitoring wells not containing free product, a minimum of three well volumes (three times the total volume of water within the boring) will be purged from each well, so the ground-water temperature, pH, and conductivity will have stabilized prior to obtaining the sample. Water samples will be collected using a 1.5-inch diameter Teflon bailer. A new piece of nylon rope or wire will be used on the bailer for each

well. The purging and sampling equipment will be thoroughly cleaned using a trisodium phosphate solution followed by a tap water rinse and final distilled water rinse prior to use, and between wells.

On a semimonthly basis, IT will monitor the six wells and visually inspect the recovery system to ensure it is operating correctly. Monitoring the wells entails the following:

- Checking the wells for the presence of free product,
- Checking the wells for the thickness and elevation of the free product, if encountered, and
- Measuring the water level in each well.

2.5 QUARTERLY REPORTING

In accordance with the tasks specified in the July 6, 1988 letter from California Regional Water Quality Control Board, IT will submit quarterly progress reports. These reports will contain the following information:

- The dates that product recovery took place during the month.
- The volume of product recovered during the month.
- The handling methods and disposal point(s) of the product and any wastes generated by this operation during the month.
- The total volume of product recovered to date.
- If no recovery work took place during the month, the report shall so state, and include the reason.

IT recommends the submittal of quarterly progress reports as opposed to monthly reports as requested in the July 6, 1988 letter. The amount of information generated with semimonthly monitoring of the wells does not warrant a stand-alone report. IT has seen only subtle changes in the data collected, and feels it could be presented adequately on a quarterly basis.

3.0 SCHEDULE

Upon written notification, IT will proceed to procure the necessary permits. Within five working days of obtaining approval permits, IT will mobilize and commence the three day drilling operation. Soil and ground-water samples will be analyzed at ITAS on a normal two week turnaround basis. A summary report will follow within ten working days of receipt of the analytical data.

TABLE 1

SUMMARY OF ANALYTICAL DATA
TOTAL PETROLEUM HYDROCARBONS - EPA METHOD 418.1
YELLOW FREIGHT SYSTEMS, INC.
PICO RIVERA, CALIFORNIA TERMINAL
Project No. 240680-07
OCTOBER 1988

BORING NO.	SAMPLE NO.	DEPTH (feet)	TOTAL PETROLUEM HYDROCARBONS (ppm)
SB-1	SB1-5	5	44,000
	SB1-10	10	112,000
	SB1-15	15	115,000
	SB1-20	20	17,000
	SB1-25	25	180
	SB1-30	30	150
MW-4	MW4-5	5	840
	MW5-10	10	220
	MW4-15	15	420
	MW4-20	20	800
	MW4-25	25	NA
	MW4-30	30	300
VMW-5	MW5-5	5	550
	MW5-10	10	210
	MW5-15	15	260
	MW5-20	20	116
	MW5-25	25	NA
	MW5-30	30	270
B-1	S1	5	34
	S2	10	NA
	S3	15	NA
	S4	20	NA
	S5	25	14
B-2	S1	5	220
	S2	10	NA
	S3	15	NA
	S4	20	NA
	S5	25	27

TABLE 1
(Continued)

YELLOW FREIGHT SYSTEMS, INC.
PROJECT NO. 240680-07

BORING NO.	SAMPLE NO.	DEPTH (feet)	TOTAL PETROLEUM HYDROCARBONS (ppm)
B-3	S1	5	1,800
	S2	10	NA
	S3	15	NA
	S4	20	1,100
	S5	25	NA
B-4	S1	5	190
	S2	10	NA
	S3	15	NA
	S4	20	40,000
	S5	25	NA
B-5	S1	5	450
	S2	10	NA
	S3	15	NA
	S4	20	3,800
	S5	5	16
B-6	S1	5	16
	S2	10	NA
	S3	15	NA
	S4	20	NA
	S5	25	290
B-7	S1	5	NA
	S2	10	NA
	S3	15	NA
	S4	20	4,000
	S5	25	NA
	S6	30	tr<2
B-8	S1	5	1,600
	S2	10	NA
	S3	15	NA
	S4	20	68
	S5	25	NA

TABLE 1
(Continued)

YELLOW FREIGHT SYSTEMS, INC.
PROJECT NO. 240680-07

BORING NO.	SAMPLE NO.	DEPTH (feet)	TOTAL PETROLEUM HYDROCARBONS (ppm)
B-9	S1	6	NA
	S2	11	ND<2
	S3	16	ND<2
	S4	21	28
	S5	27.5	ND<2
B-10	S1	6	NA
	S2	11	ND<2
	S3	16	4.2
	S4	21	12
	S5	27.5	ND<2
B-11	S1	6	NA
	S2	11	5.2
	S3	16	8.6
	S4	21	1,900
	S5	27.5	3.0
B-12	S1	6	NA
	S2	11	25
	S3	16	25
	S4	21	2,000
	S5	27.5	6.2
B-13	S1	6	NA
	S2	11	11
	S3	16	ND<2
	S4	21	2,600
	S5	27.5	3.5
B-14	S1	6	NA
	S2	11	7.5
	S3	16	4.1
	S4	21	190
	S5	27.5	14
B-15	S1	6	NA
	S2	11	7.1
	S3	16	5.6
	S4	21	2.4
	S5	27.5	4.5

TABLE 1
(Continued)

YELLOW FREIGHT SYSTEMS, INC.
PROJECT NO. 240680-07

BORING NO.	SAMPLE NO.	DEPTH (feet)	TOTAL PETROLEUM HYDROCARBONS (ppm)
B-16	S1	6	138
	S2	11	7
	S3	16	ND<1
	S4	21	ND<1
	S5	27.5	ND<1
B-17	S1	6	6
	S2	11	3
	S3	16	16
	S4	21	3
	S5	27.5	3
B-18	S1	6	4
	S2	11	5
	S3	16	10
	S4	21	2
	S5	27.5	4
B-19	S1	6	2
	S2	11	16
	S3	16	5
	S4	21	9
	S5	27.5	2
B-20	S1	6	3
	S2	11	2
	S3	16	3
	S4	21	6
	S5	25	2
B-21	S1	6	3
	S2	11	5
	S3	16	3
	S4	21	4
	S5	27.5	4

TABLE 1
(Continued)

YELLOW FREIGHT SYSTEMS, INC.
PROJECT NO. 240680-07

BORING NO.	SAMPLE NO.	DEPTH (feet)	TOTAL PETROLEUM HYDROCARBONS (ppm)
B-22	S1	6	3
	S2	11	3
	S3	16	2
	S4	21	2
	S5	25.5	2

NOTE: Borings SB-1, MW-4, and VMW-5, were constructed by SCS in October 1986. Boring B-1 through B-8 were constructed by IT in October 1987. Borings B-9 through B-22 were constructed by IT in July 1988.

tr - Trace amount; TPH was detected but in an amount below below which a concentration could be determined.

ppm - Parts per million.

NA - Not analyzed.

ND - Not detected at or above the stated detection limit.

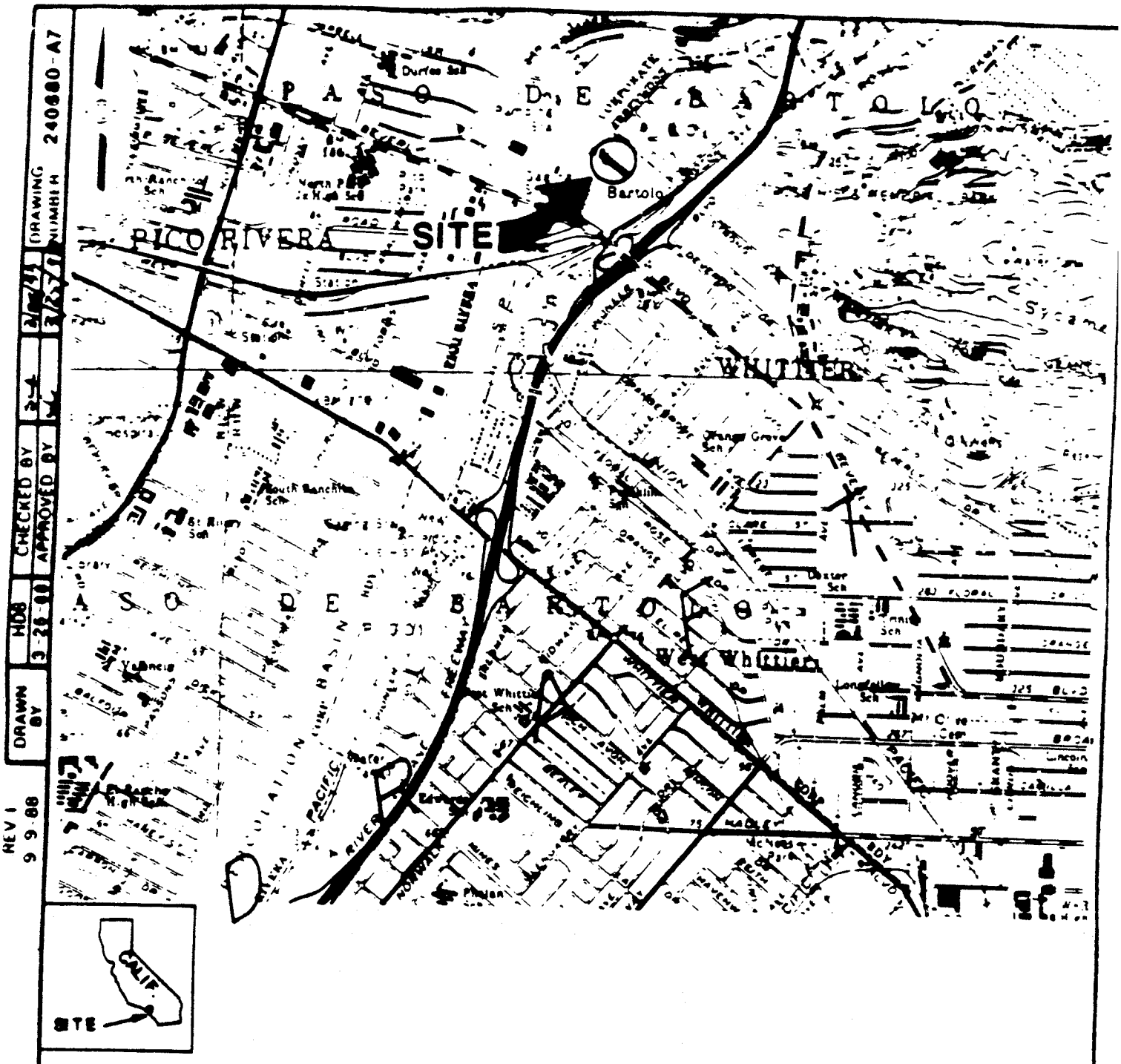

SCALE

0 2000' 4000 FT.

FIGURE 1

SITE LOCATION MAP
PICO RIVERA TERMINAL
PICO RIVERA, CALIFORNIA

PREPARED FOR

YELLOW FREIGHT SYSTEMS, INC.
10990 ROE AVE.
OVERLAND PARK, KANSAS 66207

REFERENCE:

USGS 7.5 MIN. TOPOGRAPHIC MAP OF EL MONTE AND WHITTIER CALIFORNIA QUADRANGLES DATED 1966 AND 1965 RESPECTIVELY. PHOTOREVISED 1981 FOR BOTH SCALE: 1:24,000

© 1984 IT CORPORATION
ALL COPYRIGHTS RESERVED

INTERNATIONAL TECHNOLOGY CORPORATION

1327173

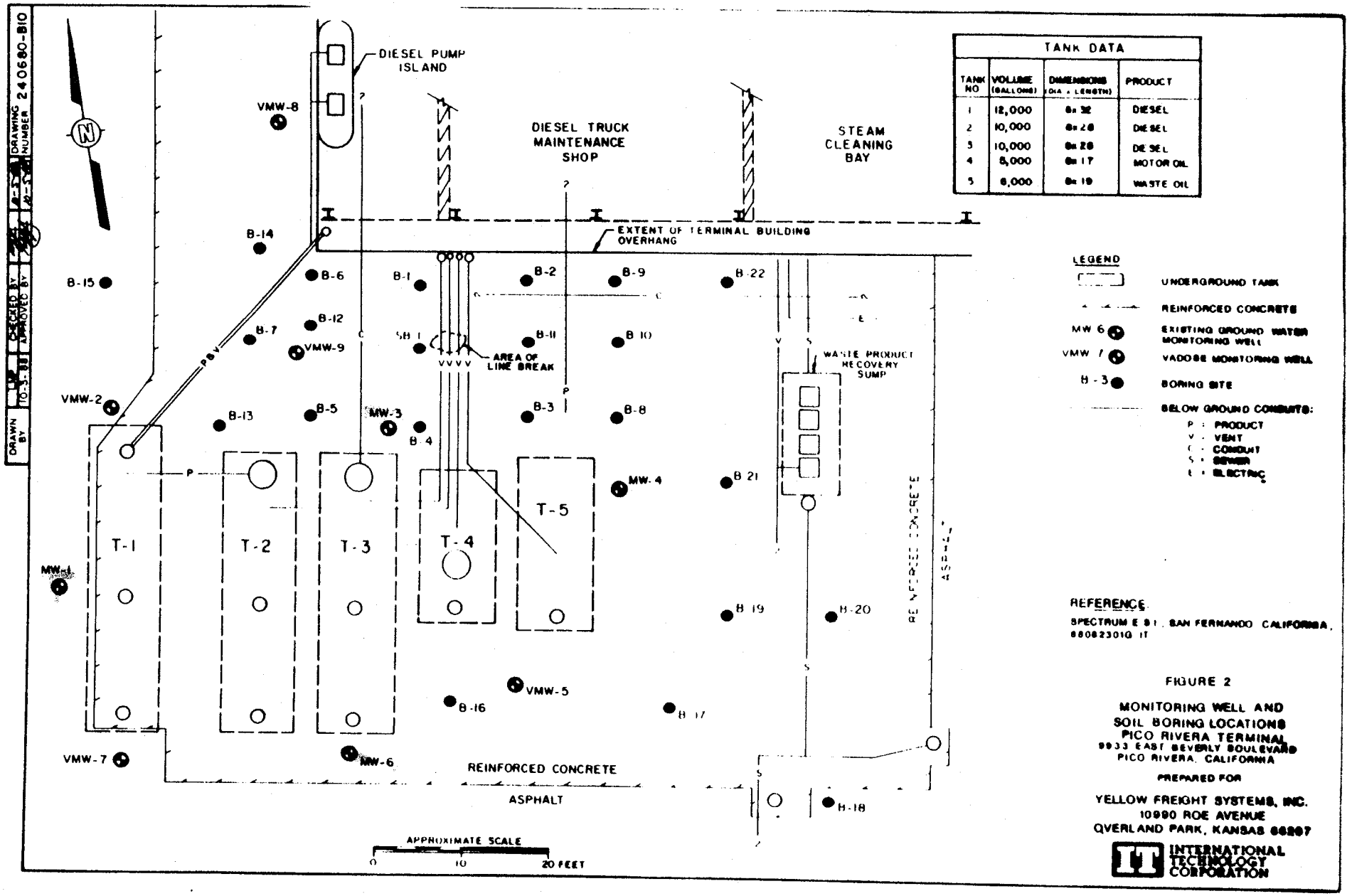

TANK DATA			
TANK NO	VOLUME (GALLONS)	DIMENSIONS (DIA. x LENGTH)	PRODUCT
1	12,000	8' x 32'	DIESEL
2	10,000	8' x 28'	DIESEL
3	10,000	8' x 28'	DIESEL
4	8,000	8' x 17'	MOTOR OIL
5	8,000	8' x 19'	WASTE OIL

LEGEND

- UNDERGROUND TANK
- REINFORCED CONCRETE
- MW 6 — EXISTING GROUND WATER MONITORING WELL
- VMW 7 — VADOSE MONITORING WELL
- B-3 — BORING SITE
- BELOW GROUND CONDUITS:
  - P : PRODUCT
  - V : VENT
  - C : CONDUIT
  - S : SEWER
  - E : ELECTRIC

REFERENCE

SPECTRUM E S I , SAN FERNANDO CALIFORNIA, 880823010 IT

FIGURE 2

MONITORING WELL AND SOIL BORING LOCATIONS
PICO RIVERA TERMINAL
9933 EAST BEVERLY BOULEVARD
PICO RIVERA, CALIFORNIA

PREPARED FOR

YELLOW FREIGHT SYSTEMS, INC.
10990 ROE AVENUE
OVERLAND PARK, KANSAS 66207

INTERNATIONAL TECHNOLOGY CORPORATION

DRAWN BY	CHECKED BY	DRAWING NUMBER
W Rieger 9-30-88	APPROVED BY	240680-A8

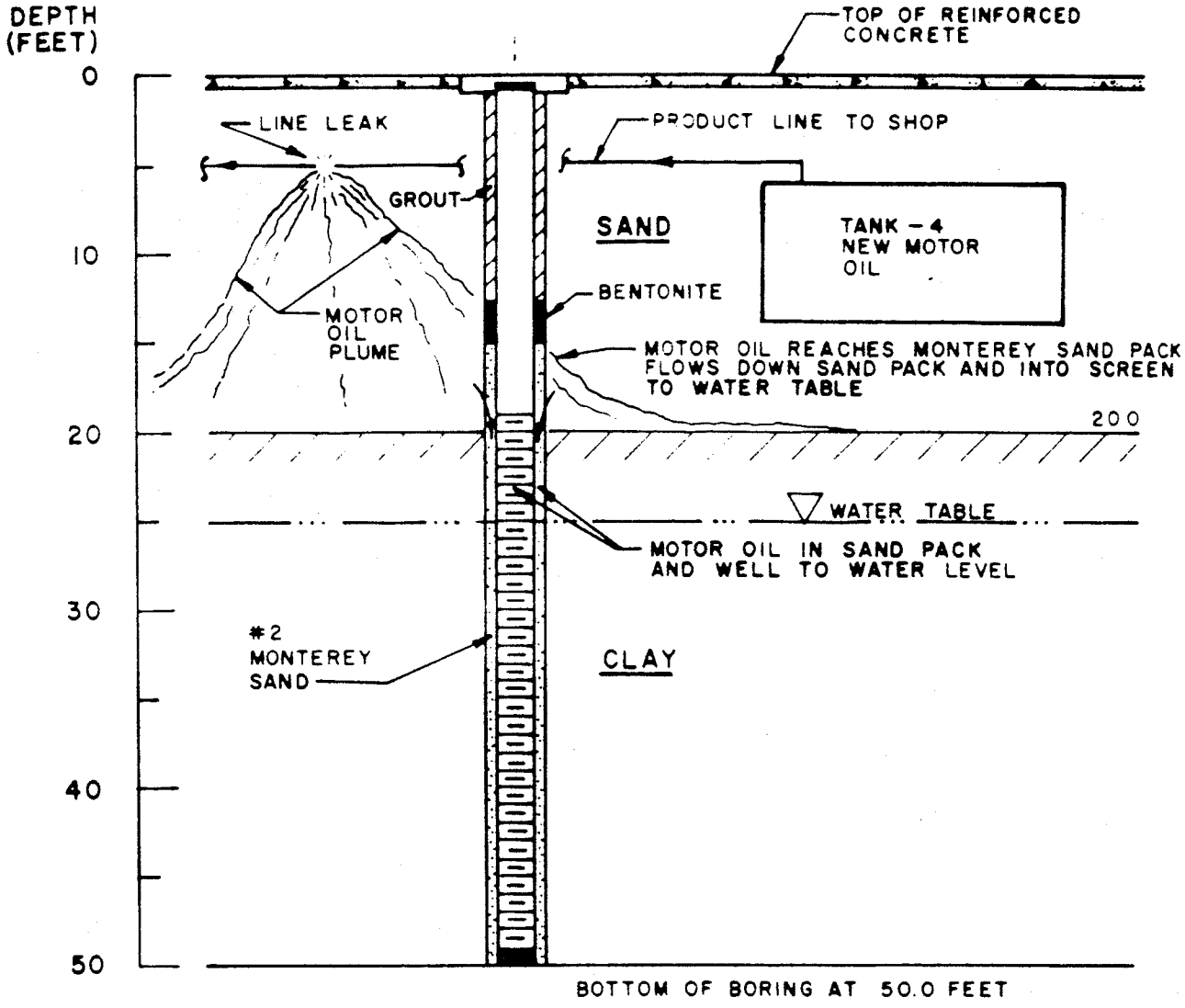

FIGURE 3

MONITORING WELL
MW-3
CONSTRUCTION DETAIL

SCALE:

VERTICAL: 1"= 10'-0"
HORIZONTAL: NO SCALE

PREPARED FOR

YELLOW FREIGHT SYSTEMS, INC.
10990 ROE AVE.
OVERLAND PARK, KANSAS 66207

INTERNATIONAL TECHNOLOGY CORPORATION

137773

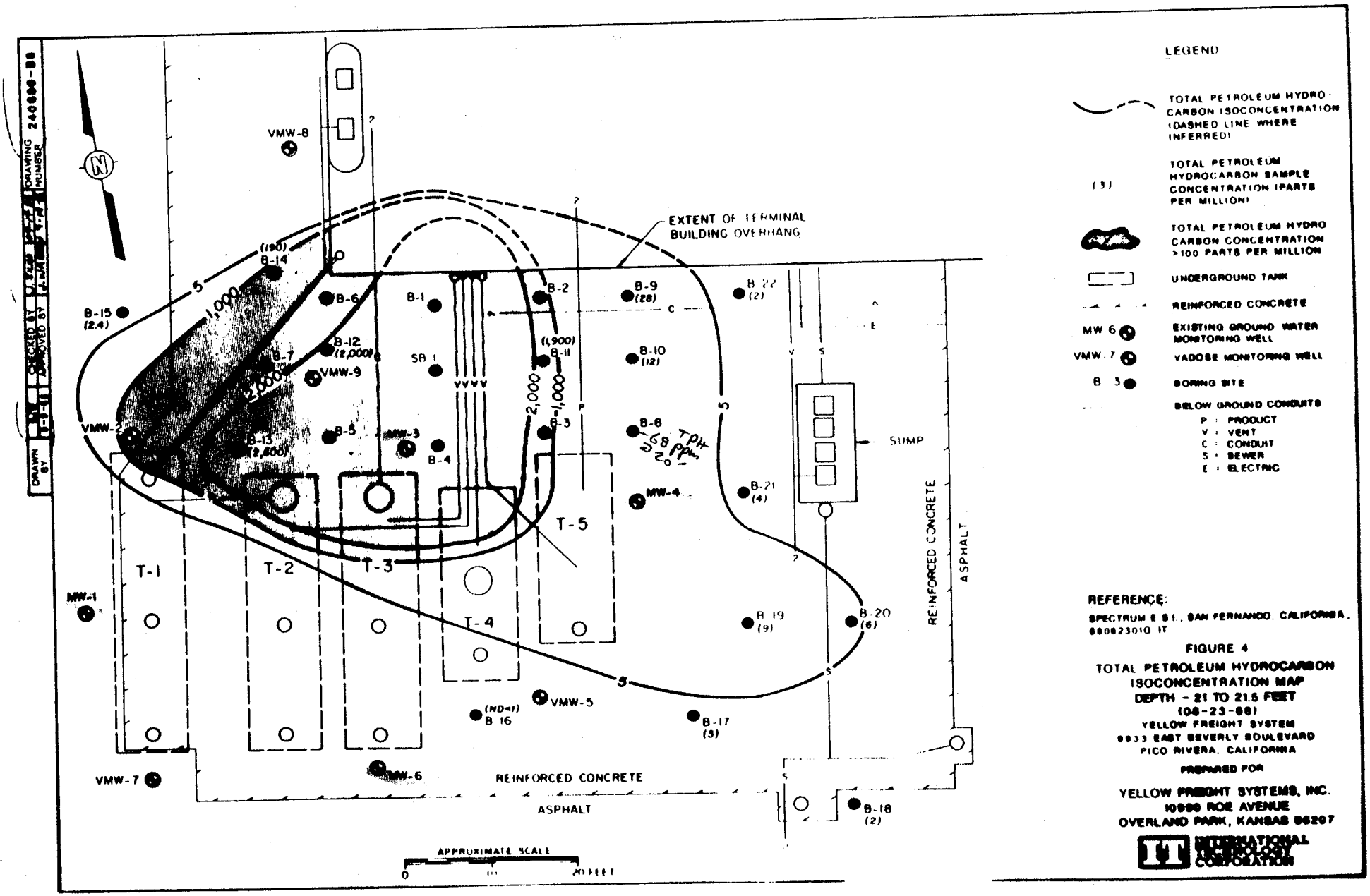

REFERENCE:
SPECTRUM E S I., SAN FERNANDO, CALIFORNIA, 880823010 IT

FIGURE 4
TOTAL PETROLEUM HYDROCARBON ISOCONCENTRATION MAP
DEPTH - 21 TO 21.5 FEET
(08-23-88)
YELLOW FREIGHT SYSTEM
9933 EAST BEVERLY BOULEVARD
PICO RIVERA, CALIFORNIA

PREPARED FOR
YELLOW FREIGHT SYSTEMS, INC.
10990 ROE AVENUE
OVERLAND PARK, KANSAS 66207

INTERNATIONAL TECHNOLOGY CORPORATION

DRAWN BY	CHECKED BY	DRAWING NUMBER
BJW		240680-A9
10-27-88	APPROVED BY	

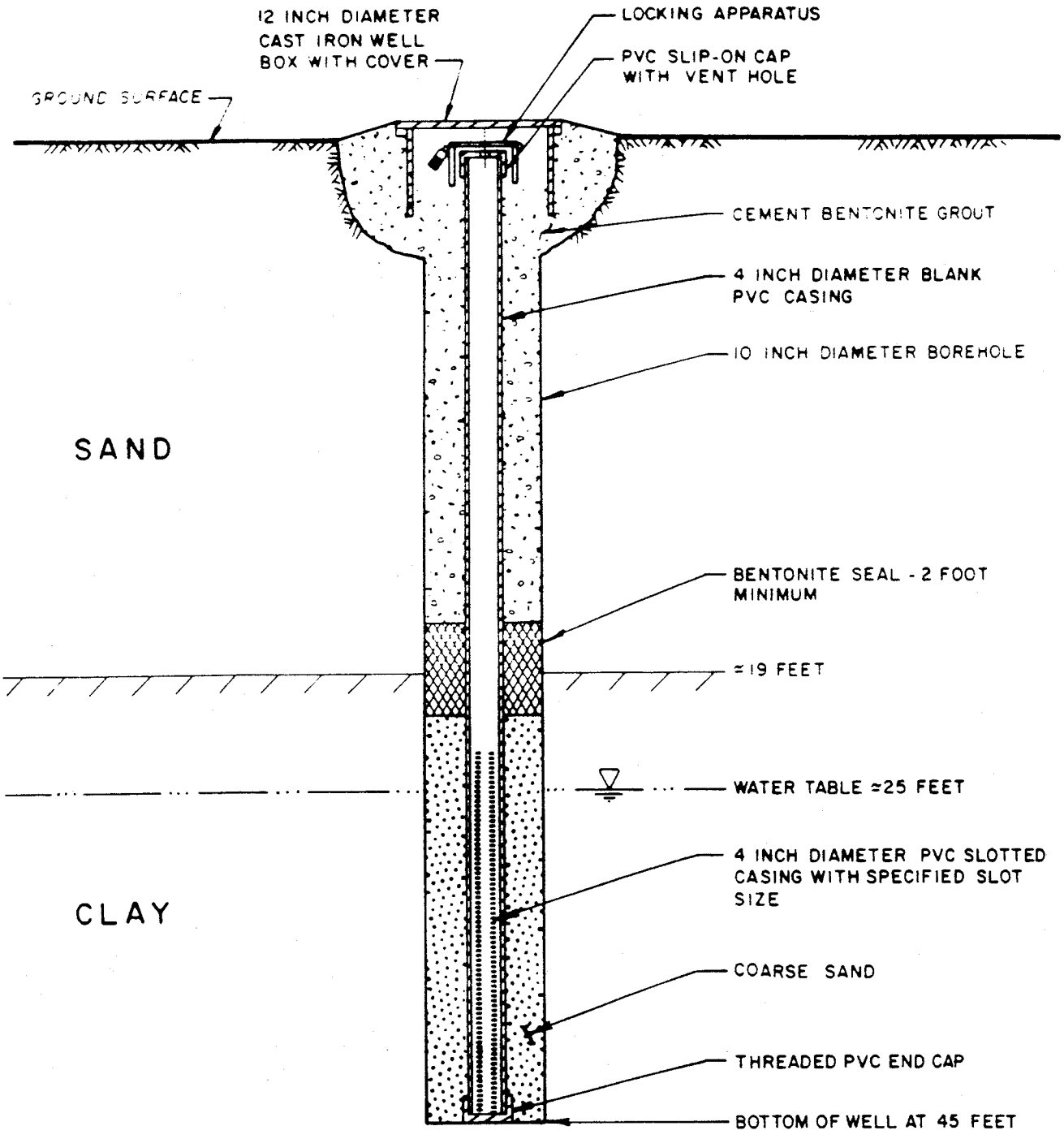

FIGURE 6

PROPOSED GROUND-WATER MONITORING WELL CONSTRUCTION DETAIL

NOT TO SCALE

PREPARED FOR

YELLOW FREIGHT SYSTEMS, INC.
10990 ROE AVENUE
OVERLAND PARK, KANSAS 66207

INTERNATIONAL TECHNOLOGY CORPORATION

APPENDIX B
EDITED SOIL BORING LOGS

BORING NO. MW-10

COORDINATES N Not surveyed
E Not surveyed

FIELD ENGINEER D. Bolin DATE BEGAN 4-26-89
EDITED BY D. Bolin DATE FINISHED 4-26-89
CHECKED BY C. Pollock GROUND SURFACE EL. Not meas.



NOTES.

Boring drilled using a CME-55 drilling rig equipped with 10-inch O.D. continuous-flight hollow-stem augers. Samples collected using a 3.25-inch I.D. California Modified split-barrel sampler equipped with three brass sample retainers.

Composite samples analyzed for 1) total petroleum hydrocarbons (TPH) by EPA Method 418.1, 2) TPH using a motor oil standard by EPA Method 8015, and 3) benzene, ethylbenzene, toluene, and xylene (BETX) by EPA Method 8020. Test results are TPH (418.1): 310 mg/kg; TPH (8015): ND(100), benzene: ND(5.0), ethylbenzene: ND(5.0), toluene: ND(5.0), xylene: 31 ug/l. Units of measure are mg/kg for TPH and ug/l for BETX. Individual sample analytical test results are shown on boring log.

ND(100): not detected at or above detection limit of 100.

A 45-foot deep monitoring well was constructed of 4-inch nominal diameter Schedule 40 PVC slotted casing (25 feet, 0.010-inch slots) and 20 feet of blank casing. The annulus of the borehole was filled with Monterey 2/16 filter sand to 1.0 feet above the slots, 1.9 feet of bentonite pellets, 16.1 feet of portland cement and volclay grout, and capped with 1 foot of concrete. A traffic box and well protector were placed at the surface.

PROJECT NO. 241303-01-03 PICO RIVERA
CLIENT: YELLOW FREIGHT SYSTEM, INC.

SEE LEGEND FOR LOGS AND TEST PITS
FOR EXPLANATION OF SYMBOLS AND TERMS

IT ...Creating a Safer Tomorrow

BORING NO. MW-11

COORDINATES N Not surveyed E Not surveyed

FIELD ENGINEER C. Bain DATE BEGAN 4-26-89

LOGGED BY C. Bain DATE FINISHED 4-26-89

CHECKED BY C. Pollock GROUND SURFACE EL. Not meas.

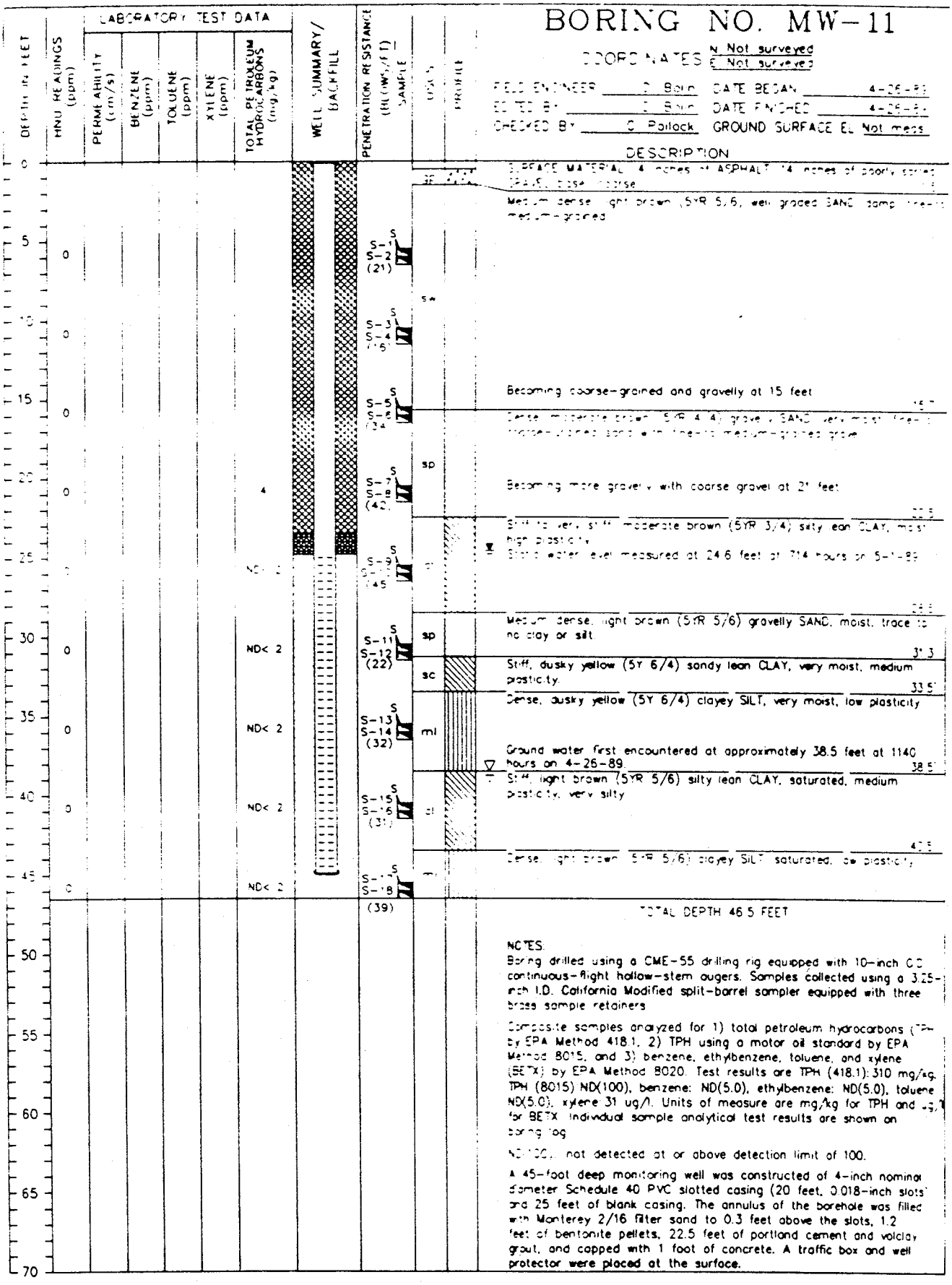

TOTAL DEPTH 46.5 FEET

NOTES:

Boring drilled using a CME-55 drilling rig equipped with 10-inch O.D. continuous-flight hollow-stem augers. Samples collected using a 3.25-inch I.D. California Modified split-barrel sampler equipped with three brass sample retainers.

Composite samples analyzed for 1) total petroleum hydrocarbons (TPH) by EPA Method 418.1, 2) TPH using a motor oil standard by EPA Method 8015, and 3) benzene, ethylbenzene, toluene, and xylene (BETX) by EPA Method 8020. Test results are TPH (418.1): 310 mg/kg; TPH (8015) ND(100), benzene: ND(5.0), ethylbenzene: ND(5.0), toluene ND(5.0), xylene 31 ug/l. Units of measure are mg/kg for TPH and ug/l for BETX. Individual sample analytical test results are shown on boring log.

ND<100: not detected at or above detection limit of 100.

A 45-foot deep monitoring well was constructed of 4-inch nominal diameter Schedule 40 PVC slotted casing (20 feet, 0.018-inch slots) and 25 feet of blank casing. The annulus of the borehole was filled with Monterey 2/16 filter sand to 0.3 feet above the slots, 1.2 feet of bentonite pellets, 22.5 feet of portland cement and volclay grout, and capped with 1 foot of concrete. A traffic box and well protector were placed at the surface.

PROJECT NO. 241303-01-03 PICO RIVERA

CLIENT: YELLOW FREIGHT SYSTEM, INC.

SEE LEGEND FOR LOGS AND TEST PITS FOR EXPLANATION OF SYMBOLS AND TERMS

IT ...Creating a Safer Tomorrow

BORING NO. MW-12

COORDINATES N Not surveyed E Not surveyed

FIELD ENGINEER C. Bain DATE BEGAN 4-27-89

LOGGED BY C. Bain DATE FINISHED 4-27-89

CHECKED BY C. Pollock GROUND SURFACE EL Not meas

DEPTH IN FEET	HNU READINGS (ppm)	LABORATORY TEST DATA: PERMEABILITY (cm/s)	BENZENE (ppm)	TOLUENE (ppm)	XYLENE (ppm)	TOTAL PETROLEUM HYDROCARBONS (ppm)	WELL SUMMARY/BACKFILL	PENETRATION RESISTANCE (BLOWS/FT) SAMPLE	USCS	GRAPHIC	DESCRIPTION
0											SURFACE MATERIAL: 3 inches of CONCRETE, about 4 inches of poorly sorted GRAVEL, loose, coarse
5	0							S-1 S-2 (25)	sw		Medium dense, light brown (5YR 6/4) SAND, damp, fine-to medium-grained
10	0							S-3 S-4 (34)			Change in color to light brown (5YR 5/6)
15	0							S-5 S-6	sp		13.5 Medium dense, light brown (5YR 6/4), gravelly SAND, moist, medium-to coarse-grained sand with fine-to medium-grained gravel. 16.2
20	0							S-7 S-8 (10)	cl		Very stiff, moderate yellowish brown (10YR 5/4) silty lean CLAY, moist, high plasticity, rootlets present
25	0							S-9 S-10 (39)			23.6 Static water level measured at 24.4 feet at 905 on 5-1-89. Very stiff, dark yellowish brown (10YR 4/2) sandy lean CLAY, moist to wet, medium plasticity, less than 10 percent fine sand. Ground water first encountered at approximately 28.5 feet at 815 hours on 4-27-89.
30	0							S-11 S-12 (29)	sp		28.5 Medium dense, moderate brown (5YR 4/4) gravelly SAND, very moist to saturated, fine-to coarse-grained sand with fine-to medium-grained gravel 30.7
35	0							S-13 S-14 (36)	cl		Very stiff, moderate yellowish brown (10YR 5/4) silty lean CLAY, very moist to saturated, medium plasticity, very silty. Saturated
40	0							S-15 S-16 (26)	m		38.5 Medium dense, moderate yellowish brown (10YR 5/4) clayey SILT, saturated, low to medium plasticity, small amounts of fine sand present
45	0							S-17 S-18 (62)	sm		43.5 Very dense, moderate brown (5YR 4/4) silty SAND, saturated, fine-grained sand
50											TOTAL DEPTH 46.5 FEET
55											
60											
65											
70											

NOTES

Boring drilled using a CME-55 drilling rig equipped with 10-inch O.D. continuous-flight hollow-stem augers. Samples collected using a 3.25-inch I.D. California Modified split-barrel sampler equipped with three brass sample retainers.

Composite samples analyzed for 1) total petroleum hydrocarbons by EPA Method 418.1, 2) total petroleum hydrocarbons using a motor oil standard by EPA Method 8015, and 3) benzene, ethylbenzene, toluene, and xylene by EPA Method 8020.

A 45-foot deep monitoring well was constructed of 4-inch nominal diameter Schedule 40 PVC slotted casing (25 feet, 0.010-inch slots) and 20 feet of blank casing. The annulus of the borehole was filled with Monterey 2/16 filter sand to 1.0 feet above slots, 1.2 feet of bentonite pellets, 16.8 feet of portland cement and volclay grout, and capped with 1 foot of concrete. A traffic box and well protector were placed at the surface.

PROJECT NO. 241303-01-03 PICO RIVERA
CLIENT: YELLOW FREIGHT SYSTEM, INC.

SEE LEGEND FOR LOGS AND TEST PITS
FOR EXPLANATION OF SYMBOLS AND TERMS

IT ...Creating a Safer Tomorrow

APPENDIX C
CHAIN-OF-CUSTODY DOCUMENTS

INTERNATIONAL TECHNOLOGY CORPORATION

CHAIN-OF-CUSTODY RECORD

51497

R/A Control No. B 93178

C/C Control No. A 86999

PROJECT NAME/NUMBER Yellow Freight 24/303-1-3 Pico Rivera

LAB DESTINATION ITAS Carrisos

SAMPLE TEAM MEMBERS D. Bolin

CARRIER/WAYBILL NO. _____

Sample Number	Sample Location and Description		Date and Time Collected	Sample Type	Container Type	Condition on Receipt (Name and Date)	Disposal Record No
MW103-1	MW-10	Soil	4/26/89	~~brass ring~~ Soil	brass ring	Intact	
" S-2	"	"	"	"	"		
" S-3	"	"	"	"	"		
" S-4	"	"	"	"	"		
" S-5	"	"	"	"	"		
" S-6	"	"	"	"	"		
" S-7	"	"	"	"	"		
" S-8	"	"	"	"	"		
" S-9	"	"	"	"	"		
" S-10	"	"	"	"	"		

Special Instructions: _____

Possible Sample Hazards: possible hydrocarbon contamination

SIGNATURES: (Name, Company, Date and Time)

1. Relinquished By: David S. Bolin · 4/26/89 @ 2005

   Received By: Julio Manson 4/26/89 2020

2. Relinquished By: _____

   Received By: _____

3. Relinquished By: _____

   Received by: _____

4. Relinquished By: _____

   Received By: _____

WHITE - To accompany samples
YELLOW - Field copy

INTERNATIONAL TECHNOLOGY CORPORATION

CHAIN-OF-CUSTODY RECORD

B 93190

R/A Control No. [redacted]

C/C Control No. A 87000

PROJECT NAME/NUMBER Yellow Freight 241305-1-3

LAB DESTINATION ITAS Cerritos

SAMPLE TEAM MEMBERS D. Bolin

CARRIER/WAYBILL NO.

Sample Number	Sample Location and Description		Date and Time Collected	Sample Type	Container Type	Condition on Receipt (Name and Date)	Disposal Record No
MW-10 S-11	MW-10	Soil	4/26/89	Soil	brass ring	[illegible] Intact	
S-12	"	"	"	"	"		
S-13	"	"	"	"	"		
S-14	"	"	"	"	"		
S-15	"	"	"	"	"		
S-16	"	"	"	"	"		
S-17	"	"	"	"	"		
S-18	"	"	"	"	"		

Special Instructions:

Possible Sample Hazards: possible hydrocarbon contamination

SIGNATURES: (Name, Company, Date and Time)

1. Relinquished By: David F. Bolin 4/26/89 @ 8PM

   Received By: Julio Manson ITCo 4/26/89 2020

2. Relinquished By:

   Received By:

3. Relinquished By:

   Received by:

4. Relinquished By:

   Received By:

WHITE - To accompany samples
YELLOW - Field copy

INTERNATIONAL TECHNOLOGY CORPORATION

CHAIN-OF-CUSTODY RECORD

51497 R/A Control No 343141

C/C Control No A 87000

PROJECT NAME/NUMBER Yellow Freight 241303-001-3

LAB DESTINATION ITAS Cerritos

SAMPLE TEAM MEMBERS D. Barlini

CARRIER/WAYBILL NO.

Sample Number	Sample Location and Description		Date and Time Collected	Sample Type	Container Type	Condition on Receipt (Name and Date)	Disposal Record No
MW-11S-1	MW-11	Soil	4/26/89	Soil	Brass ring	Intact DM	
" S-2	"	"	"	"	"		
" S-3	"	"	"	"	"		
" S-4	"	"	"	"	"		
" S-5	"	"	"	"	"		
" S-6	"	"	"	"	"		
" S-7	"	"	"	"	"		
" S-8	"	"	"	"	"		
" S-9	"	"	"	"	"		
" S-10	"	"	"	"	"		

Special Instructions:

Possible Sample Hazards: possible hydrocarbon contamination

SIGNATURES: (Name, Company, Date and Time)

1. Relinquished By: David G. Barlini 4/26/89 0845

   Received By: Julie Morgan 4/26/89 2020

2. Relinquished By:

   Received By:

3. Relinquished By:

   Received by:

4. Relinquished By:

   Received By:

WHITE - To accompany samples
YELLOW - Field copy

51497

INTERNATIONAL TECHNOLOGY CORPORATION

CHAIN-OF-CUSTODY RECORD

R/A Control No. B 93191

C/C Control No. A 86999

PROJECT NAME/NUMBER Yellow Freight 241303-1-3

LAB DESTINATION ITAS Carritos

SAMPLE TEAM MEMBERS D. Bolin

CARRIER/WAYBILL NO.

Sample Number	Sample Location and Description		Date and Time Collected	Sample Type	Container Type	Condition on Receipt (Name and Date)	Disposal Record No
MW-11S-11	MW-11	Soil	4/26/89	Soil	brass ring	Jm Intact	
S-12	"	"	"	"	"		
S-13	"	"	"	"	"		
S-14	"	"	"	"	"		
S-15	"	"	"	"	"		
S-16	"	"	"	"	"		
S-17	"	"	"	"	"		
S-18	"	"	"	"	"		
	"						

Special Instructions:

Possible Sample Hazards: possible hydrocarbon contamination.

SIGNATURES: (Name, Company, Date and Time)

1. Relinquished By: David P. Bolin 4/6/89 @ 8 PM

   Received By: Julio Manson ITCer 4/26/89 2020

2. Relinquished By:

   Received By:

3. Relinquished By:

   Received by:

4. Relinquished By:

   Received By:

WHITE - To accompany samples
YELLOW - Field copy

INTERNATIONAL TECHNOLOGY CORPORATION

CHAIN-OF-CUSTODY RECORD

51506

R/A Control No B 53192

C/C Control No A 86999

PROJECT NAME/NUMBER Yellow Freight 24303-1-3 LAB DESTINATION ETAS Cerritos

SAMPLE TEAM MEMBERS D. Bolin CARRIER/WAYBILL NO.

Sample Number	Sample Location and Description		Date and Time Collected	Sample Type	Container Type	Condition on Receipt (Name and Date)	Disposal Record No
MW12 S-1	MW-12	Soil	4/27/89	Soil	3"x 6" Brass ring	Intact 4/27/89	
" S-2	"	"	"	"	"		
" S-3	"	"	"	"	"		
" S-4	"	"	"	"	"		
" S-5	"	"	"	"	"		
" S-6	"	"	"	"	"		
" S-7	"	"	"	"	"		
" S-8	"	"	"	"	"		
" S-9	"	"	"	"	"		
" S-10	"	"	"	"	"		

Special Instructions:

Possible Sample Hazards: possible hydrocarbon contamination

SIGNATURES: (Name, Company, Date and Time)

1. Relinquished By: David B. Bolin, IT, 4/27/89 @ 1315

   Received By: Anjum 4/27/89 1330

2. Relinquished By:

   Received By:

3. Relinquished By:

   Received by:

4. Relinquished By:

   Received By:

WHITE - To accompany samples
YELLOW - Field copy

INTERNATIONAL TECHNOLOGY CORPORATION

CHAIN-OF-CUSTODY RECORD

51506

R/A Control No. B 93192

C/C Control No. A 86999

PROJECT NAME/NUMBER Yellow Freight 241303-1-3

LAB DESTINATION ITAS Cerritos

SAMPLE TEAM MEMBERS D. Bolin

CARRIER/WAYBILL NO.

Sample Number	Sample Location and Description		Date and Time Collected	Sample Type	Container Type	Condition on Receipt (Name and Date)	Disposal Record No.
MW-12 S-1	MW-12	Soil	4/22/89	Soil	3"x6" brass tube	Intact 4/27/89	
S-12	"	"	"	"	"		
S-13	"	"	"	"	"		
S-14	"	"	"	"	"		
S-15	"	"	"	"	"		
S-16	"	"	"	"	"		
S-17	"	"	"	"	"		
S-18	"	"	"	"	"		

Special Instructions:

Possible Sample Hazards: possible hydrocarbon contamination.

SIGNATURES: (Name, Company, Date and Time)

1. Relinquished By: David S. Bolin, IT, 4/22/89 0815

   Received By: Anjum 4/27/89 1330

2. Relinquished By:

   Received By:

3. Relinquished By:

   Received by:

4. Relinquished By:

   Received By:

WHITE - To accompany samples
YELLOW - Field copy

INTERNATIONAL TECHNOLOGY CORPORATION

CHAIN-OF-CUSTODY RECORD

51541 ■ 40914 and

R/A Control No. 58519

C/C Control No. A 86999

PROJECT NAME/NUMBER Yellow Freight 241303-1-3

LAB DESTINATION ITAS - Cerritos

SAMPLE TEAM MEMBERS D. Bohn

CARRIER/WAYBILL NO.

Sample Number	Sample Location and Description	Date and Time Collected	Sample Type	Container Type	Condition on Receipt (Name and Date)	Disposal Record No
MW-10	MW-10 Well water	5/1/89	water	2-VOA, 1-1t amber, 1-1t poly w/HNO3	INTACT MM 5/1/89	
MW-11	MW-11 well water	5/1/89	water	2-VOA, 1-1t amber, 1-1t poly w/HNO3		
MW-12	MW-12 well water	5/1/89	water	2-VOA, 1-1t amber, 1-1t poly. w/HNO3		
Trip blank	site DI water	5/1/89	water	2VOA, 1t amber, 1-1t poly w/HNO3		
Equipment blank	site DI water	5/1/89	water	2VOA, 1-1t amber, 1-1t poly w/HNO3		
		(last item				

Special Instructions:

Possible Sample Hazards: possible hydrocarbon contamination

SIGNATURES: (Name, Company, Date and Time)

1. Relinquished By: David C. Bohn; ITCgo, 5/1/89 @1620 hrs

   Received By: M. McNally ITC 5/1/89 1620

2. Relinquished By:

   Received By:

3. Relinquished By:

   Received by:

4. Relinquished By:

   Received By:

WHITE - To accompany samples
YELLOW - Field copy

APPENDIX D
LABORATORY ANALYTICAL REPORTS

INTERNATIONAL TECHNOLOGY CORPORATION

ANALYTICAL SERVICES

17605 Fabrica Ave. • Cerritos, California 90701 • 213 921 9831 714 523 9200

CERTIFICATE OF ANALYSIS

Prepared for: IT Corporation
17461 Derian Ave. Ste. 190
Irvine, CA 92714

Attn: Ron Illium

Date: May 10, 1989

Date Received: April 26, 1989 | P.O. Number: 241303-1-3 | Job Number: 51497/mm

Two (2) soil composite samples labeled: MW-10 Composite
MW-11 Composite

Table of Contents

Sections	Titles	Pages
GC	High Boiling Fuel Hydrocarbons	GC-1
	BTEX Analysis	GC-2
GEN	TPH Analysis	GEN-1

The composites were extracted with hexane and analyzed for high boiling fuel hydrocarbons by direct injection into a gas chromatograph equipped with a flame ionization detector. Motor oil was used as the calibration standard. The results are listed in the GC Section in Table I.

The composite samples were analyzed for benzene, toluene, ethylbenzene, and total xylenes (BTEX) using a Tekmar liquid sample concentrator and a Varian 6000 gas chromatograph equipped with a photoionization detector. The results are listed in the GC Section in Table II.

The composite samples were analyzed for total petroleum hydrocarbons according to EPA Method 418.1. The results are listed in the Gen. Chem. Section in Table I.

Reviewed and Approved

Jennifer L. Roseberry
Project Manager

Reviewed and Approved

Ken Faust
Technical Director

Table I

TPH Analysis

Parameter	Method	Ref.	Det. Limit	Units	MW-10 Composite	MW-11 Composite
TPH	418.1*	a	2	mg/Kg	310	315

TPH = Total Petroleum Hydrocarbons

ND - Indicates analyte was analyzed for but not detected. Unless otherwise stated, the method detection limit for each analyte is as reported in the "Detection Limit" column. Detection limits which are adjusted due to sample matrix are stated where applicable.

a = EPA 600/4-79-020
b = SW846, 3rd edition

* = - Method 3550 , ref. b

Yellow Freight
Project No. 241303-1-3
Ron Illium

GC Section
Job No: 51497
Page: GC-1

Table I

High Boiling Fuel Hydrocarbons Analysis

Units: mg/kg
Detection Limit: 100

Sample ID	High Boiling Fuel Hydrocarbons
MW-10 Composite	ND
MW-11 Composite	ND

ND - Indicates analyte was analyzed for but not detected. Unless otherwise stated, the method detection limit for each analyte is as reported in the "Detection Limit" column. Detection limits which are adjusted due to sample matrix are stated where applicable.

Table II

BTEX Analysis

Method: 8020*
Units: ug/L

Compound	Detection Limit	MW-10 Composite	MW-11 Composite
Benzene	5.0	ND	ND
Ethylbenzene	5.0	ND	ND
Toluene	5.0	ND	ND
Total Xylenes	5.0	31	ND

* - SW 846, 3rd Edition

ND - Indicates analyte was analyzed for but not detected. Unless otherwise stated, the method detection limit for each analyte is as reported in the "Detection Limit" column. Detection limits which are adjusted due to sample matrix are stated where applicable.

INTERNATIONAL TECHNOLOGY CORPORATION

ANALYTICAL SERVICES

17605 Fabrica Way • Cerritos, California 90701 • 213 921 9831 714 523 9200

CERTIFICATE OF ANALYSIS

Prepared for IT Corporation
17461 Derian Ave. Ste. 190
Irvine, CA 92714

Attn: Ron Illium

Date May 10, 1989

Date Received April 27, 1989 P.O. Number 241303-1-3 Job Number 51506/mm

One (1) soil composite sample labeled: MW-12 Composite

Table of Contents

Sections	Titles	Pages
GC	High Boiling Fuel Hydrocarbons	GC-1
	BTEX Analysis	GC-2
GEN	TPH Analysis	GEN-1

The composite was extracted with hexane and analyzed for high boiling fuel hydrocarbons by direct injection into a gas chromatograph equipped with a flame ionization detector. Motor oil was used as the calibration standard. The results are listed in the GC Section in Table I.

The composite sample was analyzed for benzene, toluene, ethylbenzene, and total xylenes (BTEX) using a Tekmar liquid sample concentrator and a Varian 6000 gas chromatograph equipped with a photoionization detector. The results are listed in the GC Section in Table II.

The composite sample was analyzed for total petroleum hydrocarbons according to EPA Method 418.1. The results are listed in the Gen. Chem. Section in Table I.

Reviewed and Approved

Jennifer L. Roseberry
Project Manager

Reviewed and Approved

Ken Faust
Technical Director

Yellow Freight
Project No. 241303-1-3
Ron Illium

Gen. Chem. Section
Job No: 51506
Page: GEN-1

Table I

TPH Analysis

Parameter	Method	Ref.	Det. Limit	Units	MW-12 Composite
TPH	418.1*	a	2	mg/Kg	67

TPH = Total Petroleum Hydrocarbons

ND - Indicates analyte was analyzed for but not detected. Unless otherwise stated, the method detection limit for each analyte is as reported in the "Detection Limit" column. Detection limits which are adjusted due to sample matrix are stated where applicable.

a = EPA 600/4-79-020
b = SW846, 3rd edition

* = + Method 3550 , ref. b

Table I

High Boiling Fuel Hydrocarbons Analysis

Units: mg/kg
Detection Limit: 100

Sample ID	High Boiling Fuel Hydrocarbons
MW-12 Composite	160

ND - Indicates analyte was analyzed for but not detected. Unless otherwise stated, the method detection limit for each analyte is as reported in the "Detection Limit" column. Detection limits which are adjusted due to sample matrix are stated where applicable.

Table II

BTEX Analysis

Method: 8020*
Units: ug/L

Compound	Detection Limit	MW-12 Composite
Benzene	5.0	ND
Ethylbenzene	5.0	ND
Toluene	5.0	ND
Total Xylenes	5.0	ND

* - SW 846, 3rd Edition

ND - Indicates analyte was analyzed for but not detected. Unless otherwise stated, the method detection limit for each analyte is as reported in the "Detection Limit" column. Detection limits which are adjusted due to sample matrix are stated where applicable.

INTERNATIONAL TECHNOLOGY CORPORATION

ANALYTICAL SERVICES

17605 Fabrica Wa. • Cerritos, California 90701 • 213/921-9831 714/523-9200

CERTIFICATE OF ANALYSIS

Prepared for: IT Corporation
17461 Derian Ave. Ste. 190
Irvine, CA 92714

Attn: Ron Illium

Date: May 11, 1989

Date Received: April 27, 1989 | P.O. Number: 241303-1-3 | Job Number: 51544/mm

Five (5) liquid samples labeled: MW-10, MW-11, MW-12
Travel Blank, Equipment Blank

Table of Contents

Sections	Titles	Pages
GC	High Boiling Fuel Hydrocarbons	GC-1
	BTEX Analysis	GC-2 to GC-3
MET	Lead Analysis	MET-1

The samples were extracted with hexane and analyzed for high boiling fuel hydrocarbons by direct injection into a gas chromatograph equipped with a flame ionization detector. Motor oil was used as the calibration standard. The results are listed in the GC Section in Table I.

The samples were analyzed for benzene, toluene, ethylbenzene, and total xylenes (BTEX) using a Tekmar liquid sample concentrator and a Varian 6000 gas chromatograph equipped with a photoionization detector. The results are listed in the GC Section in Table II.

The samples were analyzed for lead using graphite furnace atomic absorption spectroscopy according to EPA Method 7421. The results are listed in the Metals Section in Table I.

Reviewed and Approved

Jennifer L. Roseberry
Project Manager

Reviewed and Approved

Cheryl Ferguson for
Ken Faust
Technical Director

Yellow Freight
Project No. 241303-1-3
Ron Illium

GC Section
Job No: 51544
Page: GC-1

Table I

High Boiling Fuel Hydrocarbons Analysis

Units: ug/L
Detection Limit: 500

Sample ID	High Boiling Fuel Hydrocarbons
MW-10	ND
MW-11	ND
MW-12	ND
Travel Blank	ND
Equipment Blank	ND

ND - Indicates analyte was analyzed for but not detected. Unless otherwise stated, the method detection limit for each analyte is as reported in the "Detection Limit" column. Detection limits which are adjusted due to sample matrix are stated where applicable.

Table II

BTEX Analysis

Method: 8020*
Units: ug/L

Compound	Detection Limit	MW-10	MW-11	MW-12
Benzene	0.5	ND	ND	ND
Ethylbenzene	0.5	ND	ND	ND
Toluene	0.5	ND	ND	ND
Total Xylenes	0.5	ND	ND	ND

* - SW 846, 3rd Edition

ND - Indicates analyte was analyzed for but not detected. Unless otherwise stated, the method detection limit for each analyte is as reported in the "Detection Limit" column. Detection limits which are adjusted due to sample matrix are stated where applicable.

Table II (continued)

BTEX Analysis

Method: 8020*
Units: ug/L

Compound	Detection Limit	Travel Blank	Equipment Blank
Benzene	0.5	ND	ND
Ethylbenzene	0.5	ND	ND
Toluene	0.5	ND	ND
Total Xylenes	0.5	ND	ND

* - SW 846, 3rd Edition

ND - Indicates analyte was analyzed for but not detected. Unless otherwise stated, the method detection limit for each analyte is as reported in the "Detection Limit" column. Detection limits which are adjusted due to sample matrix are stated where applicable.

Yellow Freight
Project No. 241303-1-3
Ron Illium

Metals Section
Job No: 51544
Page: MET-1

Table I

Lead Analysis

Method: 7421*
Units: mg/L

Sample ID	Detection Limit	Lead
MW-10	0.005	ND
MW-11	0.005	ND
MW-12	0.005	ND
Travel Blank	0.005	ND
Equipment Blank	0.005	ND

* - SW 846, 3rd Edition

ND - Indicates analyte was analyzed for but not detected. Unless otherwise stated, the method detection limit for each analyte is as reported in the "Detection Limit" column. Detection limits which are adjusted due to sample matrix are stated where applicable.

ASTM E 1527-13 User Questionnaire

In order to qualify for the protection offered under the EPA All Appropriate Inquiry (AAI) Standard, the **User** (entities seeking to use the ASTM E1527-13 Practice to complete an environmental site assessment of the property; i.e. Lenders and/or Borrowers) must provide the following information (if available) to the environmental professional. Failure to provide this information could result in a determination that AAI is not complete. This information should be the collective knowledge of the entities relying on the Phase I. **Please note that you are not being asked to evaluate the property, but rather to provide your knowledge of information on the property.**

Site Name/Address: Beverly Blvd and Interstate 605, Pico Rivera, CA

Person Interviewed/Title: Brian Sorensen/Development Manager Date: 05/21/20

If known, when was the property initially developed? n/a

If different, when were the current building(s) on the property constructed?_____

1. Environmental cleanup liens that are filed or recorded against the site (40 CFR 312.25).

Did a search of *recorded land title records* (or judicial records where appropriate, see note 1 below) identify any environmental liens filed or recorded against the *property* under federal, tribal, state or local law?

Yes ☐ No ☑ If you answer yes, please include an explanation in the space provided below:

_____
_____
_____
_____

2. Activity and land use limitations that are in place on the *property* or that have been filed or recorded in a registry (40 CFR 312.26).

Did a search of recorded *land title records* (or judicial records where appropriate, see note 1 below) identify AULs, such as *engineering controls*, land use restrictions or *institutional controls* that are in place at the *property* and/or have been filed against the *property* under federal, tribal, state, or local law?

Engineering Controls are defined as physical modifications to a site or facility to reduce or eliminate the potential for exposure to hazardous substances or petroleum products in the soil or ground water on the property). *Institutional Controls* are defined as a legal or administrative restriction on the use of, or access to, a site or facility to 1) reduce or eliminate the potential for exposure to hazardous substances or petroleum products in the soil or ground water on the property, or 2) to prevent activities that could interfere with the effectiveness of a response action, in order to ensure maintenance of a condition of no significant risk to public health or the environment.

Yes ☐ No ☑ If you answer yes, please include an explanation in the space provided below:

_____
_____
_____
_____

Note 1 - In certain jurisdictions, federal, tribal, state, or local statutes, or regulations specify that environmental liens and AULs be filed in judicial records rather than land title records. In such cases judicial records must be searched for environmental liens and AULs.

3. Specialized knowledge or experience of the person seeking to qualify for the LLP (40 CFR 312.28).
Do you have any specialized knowledge or experience related to the *property* or nearby properties?
For example, are you involved in the same line of business as the current or former *occupants* of the *property* or an adjoining *property* so that you would have specialized knowledge of the chemicals and processes used by this type of business?

Yes☐ No☑ If you answer yes, please include an explanation in the space provided below:

4. Relationship of the purchase price to the fair market value of the *property* if it were not contaminated (40 CFR 312.29).

a) Does the purchase price being paid for this *property* reasonably reflect the fair market value of the *property*?

Yes☑ No☐ If you answer no, please include an explanation in the space provided below, including whether the lower purchase price is because contamination is known or believed to be present at the *property*?

5. Commonly known or *reasonably ascertainable* information about the *property* (40 CFR 312.30).

Are you aware of commonly known or *reasonably ascertainable* information about the *property* that would help the *environmental professional* to identify conditions indicative of releases or threatened releases? For example, as *User*:

a. Do you know the past uses of the *property*?

Yes☑ No☐

b. Do you know of specific chemicals that are present or once were present at the *property*?

Yes☐ No☑

c. Do you know of spills or other chemical releases that have taken place at the *property*?

Yes☐ No☑

d. Do you know of any environmental cleanups that have taken place at the *property*?

Yes☐ No☑

If you answered yes to any of the questions above, please include an explanation in the space provided below:
Agriculture

6. The degree of obviousness of the presence of likely presence of contamination at the *property*, and the ability to detect the contamination by appropriate investigation (40 CFR 312.31).

Based on your knowledge and experience related to the *property,* are there any *obvious* indicators that point to the presence or likely presence of contamination at the *property*?

Yes ☐ No ☑ If you answer yes, please include an explanation in the space provided below:

_____
_____
_____
_____

Please provide the following property contact information:

Property Owner: InSite Property Group LLC (not owner, buyer) Phone Number: _____

Key Site Personnel: Brian Sorensen Phone Number: 575-936-0877

Past Owner: _____ Phone Number: _____

APPENDIX I

Phase II Soil Investigation Memorandum (Roux, 2021)

MEMORANDUM

Date: July 2, 2021

To: InSite Property Group

From: Roux Associates, Inc.

Subject: **Phase II Soil Investigation Summary Memorandum, 18.82-acre Property, Beverly Boulevard and the 605 Freeway, Pico Rivera, California**

At the request of InSite Property Group (Client), Roux Associates, Inc. (Roux) has prepared this Phase II Soil Investigation Summary Memorandum (Phase II Memorandum) to document Phase II subsurface investigation activities at the 18.82-acre property located at Beverly Boulevard and the 605 Freeway in the City of Pico Rivera, California (Site). The Site is depicted in Figure 1 and identified as Los Angeles County Tax Assessor's Parcel Numbers (APNs) 8129-001-006, 8129-001-007, 8130-024-001, 8130-024-002, 8130-024-006, 8130-024-007, 8130-024-008, 8130-024-0011 and 8130-024-825. Roux understands that the Site is being considered for future industrial development.

Roux conducted a Phase I Environmental Site Assessment (Phase I ESA) on behalf of Client in June 2020. Based on Roux's review of historical sources and historical environmental reports, the Site was utilized for agricultural purposes between at least 1928 and 1948. In addition, a branch of the Pacific Union Railroad ran in a north-south orientation through the southern portion of the Site from at least 1923 until the early 2000s. The Site was vacant and undeveloped at the time of the investigation.

In response to recognized environmental conditions (RECs) and other environmental features (OEFs) identified in the Phase I ESA, Roux performed a limited Phase II subsurface investigation at the Site in September 2020. Based on the results of the limited Phase II investigation, Roux conducted a second round of soil sampling which focused on arsenic impacts to shallow soils along the former rail line that ran through the southern portion of the Site. This Phase II Memorandum summarizes the field protocols/procedures and laboratory results of the Phase II investigations.

PURPOSE OF INVESTIGATION

The initial Phase II investigation was limited in nature and intended to address RECs and OEFs identified in Roux's Phase I ESA, dated June 29, 2020. As specified in the Phase I ESA, this investigation attempted to address:

- **REC 1 – Nearby and On-Site Railroad Activity.** A branch of the Union Pacific Railroad formerly ran through the Site and the railroad continues to run along the northwest border of the Site. Soils along railroads can be impacted by heavy metals, TPH, PCBs, and/or chlorinated herbicides above regulatory limits. Construction debris associated with the railroad branch demolishment, including ballast and railroad ties, is still located on-Site and may also be impacted by hazardous materials.

- **REC 2 – Adjoining Off-Site Interstate Freeway.** The Site is bordered to the east by the I-605 San Gabriel River Freeway. It is not uncommon for near-surface soils at properties in close proximity to freeways that operated in the era of leaded gasoline to be impacted by aerially deposited lead.

- **OEF 1 – Commercial Pesticide and Herbicide Use.** Former agricultural operations at the Site may have involved the use of pesticides and herbicides to control and optimize vegetation typical of agricultural facilities. Based on the historical aerial photographs, the Site was used for

5150 East Pacific Coast Highway, Suite 450 ■ Long Beach, California 90804 ■ +1.310.879.4900 ■ www.rouxinc.com
California ■ Illinois ■ Massachusetts ■ New Jersey ■ New York ■ Texas

agricultural purposes until the late 1940s or early 1950's. No documentation was found confirming the use of pesticide or herbicides.

INVESTIGATION FIELD ACTIVITIES

Pre-Field Activities

Prior to the start of fieldwork, Roux performed a Site visit to mark areas intended for intrusive work. Work areas were marked in white paint along the Site boundaries, and Underground Service Alert of Southern California was notified at least two business days prior to the start of intrusive field activities.

Additionally, to assess the locations of buried utilities (i.e. natural gas, electric, water, sewer, telephone, fiber optic, etc.) or obstructions, a private geophysical services and utility locating firm, Spectrum Geophysics of Chatsworth, California, was contracted to perform a geophysical survey and to clear the proposed boring locations prior to drilling. No subsurface utilities or structures were identified by Spectrum during the geophysical survey and the proposed boring locations were not modified.

Finally, Roux prepared a Site-specific Health and Safety Plan (HASP) to ensure worker safety. In addition to containing information regarding Roux's standard safety practices, the HASP describes potential hazards relating to Site activities and provides the locations and contact information of nearby emergency services.

Soil Boring Advancement

Limited Phase II Investigation

To address the RECs/OEFs identified in the Phase I ESA, Roux collected soil samples from 29 soil borings drilled on September 18, 2020 (Figure 2). Roux designated soil samples into three groups, as follows:

- **Railroad Samples (Blue on Figure 2).** A total of 10 locations (RR-1 through RR-10) were situated on-Site either adjacent to the current railroads along the northwest and west boundary of the Site or along a former railroad line that ran through the Site. Soil samples were collected from each of these locations at 0.5 and 2-feet bgs. The 0.5-foot bgs samples were analyzed for metals using USEPA Method 6010B/7471A, TPH across the full carbon range using USEPA Method 8015B, PCBs using USEPA Method 8082, and organochlorine herbicides using USEPA Method 8151A. The 2-foot bgs samples were placed on hold pending analysis of the 0.5-foot samples. Three of the 2-foot samples were ultimately analyzed for arsenic only using USEPA Method 6010B.

- **Freeway Samples (Green on Figure 2).** A total of seven locations (FW-1 through FW-7) were situated along the Site's eastern boundary, which is bordered by the I-605 freeway. Freeway samples were analyzed for lead using USEPA Method 6010B. Soil samples were collected from each of these locations at 0.5 and 2-feet bgs. The 0.5-foot samples were analyzed for lead only using USEPA Method 6010B. The 2-foot bgs samples were placed on hold pending analysis of the 0.5-foot samples. None of the 2-foot samples were ultimately analyzed.

- **Agricultural Samples (Purple on Figure 2).** A total of 12 locations were situated in areas of historical agricultural use. The locations were selectively grouped so that four samples would be composited into one sample, for a total of three composite samples in former agricultural areas. Two of the composite groups (A-2 and A-3, eight samples) were located in the northern portion of the Site, in the region that operated as commercial agriculture until at least 1948. One composite sample (A-1, four samples) was located in the southern portion of the Site in the region that operated as commercial agriculture until at least 1928. The two northern area agricultural composite samples were analyzed for lead and arsenic by USEPA Method 6010B, for organochlorine pesticides using USEPA Method 8081, and for organochlorine herbicides using USEPA Method 8151. The sample from the region of the Site operated as a commercial

agriculture operation until at least 1928 was analyzed for lead and arsenic using USEPA Method 6010B only.

Additional Focused Phase II Investigation (Arsenic Sampling)

Following receipt of laboratory results for soil samples collected during the initial Phase II investigation, Roux conducted a second round of soil sampling to further investigate arsenic concentrations above background to shallow soils along the former rail line that ran through the southern portion of the Site. During this focused Phase II investigation, soil samples were collected from 18 boring locations and analyzed for arsenic using USEPA Method 6010B. The groupings of soil samples collected during the second phase of the investigation are described below:

- **Additional Railroad Samples (Blue on Figure 2).** Soil samples were collected from 3 and 4-feet bgs from three of the railroad borings that were drilled during the initial round of the investigation (RR-4 through RR-6). Additionally, soil samples were collected from 0.5, 2, 3, and 3.5/4-feet bgs from five new borings (RR-11 through RR-15) located along the former rail line. In some borings, refusal was encountered at 3.5-feet bgs so that the 4-foot samples could not be collected. The 3 and 3.5/4-foot samples were placed on hold pending analysis of the 0.5 and 3-foot samples. Eight of the 3 and 3.5/4-foot samples were ultimately analyzed.

- **Railroad Step-Out Samples (Orange on Figure 2).** Soil samples were collected from 0.5, 2, 3 and 3.5/4-feet bgs from 10 new borings (S-1 through S-10) located approximately 20 feet from the former railroad line. All soil samples were analyzed for arsenic.

For both Phase II sampling events, boring equipment was dedicated to the sampling location and was cleaned in a solution of laboratory-grade detergent and rinsed with distilled water prior to use at the next boring location. Jars used for sample collected were provided by the laboratory.

During the initial round of the investigation, augered soil was placed into a Department of Transportation (DOT)-approved 55-gallon drum. A sample of the soil was collected for laboratory analysis to characterize the investigation-derived waste (IDW) for proper off-Site disposal. The drum was stored within the Site boundary near the entry gate at Eduardo Avenue, but was found missing (likely stolen) when Roux personnel returned for additional sampling in late October.

SOIL RESULTS AND DISCUSSION

Analytical results are discussed in the section below, are available in Appendix A, and are summarized in Tables 1-6.

Limited Phase II Investigation

Metals

The 14 railroad samples, eight freeway samples, and three agricultural composite samples were analyzed for metals. Arsenic, barium, beryllium, cadmium, chromium, cobalt, copper, lead, mercury, molybdenum, nickel, vanadium, and zinc were all detected above laboratory reporting limits (RLs). However, only arsenic was detected above the applicable commercial/industrial United States Environmental Protection Agency (USEPA) Regional Screening Level (RSL), Department of Toxic Substance Control (DTSC) Human And Ecological Risk Office (HERO) Note Number 3 Screening Level (SL), and/or the Southern California background level established by DTSC[1][2]. Arsenic was detected above the applicable USEPA RSL and DTSC SL in all railroad samples and one of the three agricultural composite samples. However, arsenic was also detected above the Southern California background maximum arsenic concentration of

[1] Bradford, G.R., Chang, A.C., Page, A.L., Bakhtar, D., Frampton, J.A., and Wright, H., 1996, Background Concentrations of Trace and Major Elements in California Soils, Kearney Foundation of Soil Sciences Special Report, Division of Agriculture and Natural Resources, University of California.
[2] Upper-bound background concentrations from Chernoff, G., Bosan, W., and Outiz, D., DTSC. Determination of a Southern California Regional Background Arsenic Concentration in Soil.

12 mg/kg in only six of the 14 railroad samples. Arsenic concentrations were generally highest in the samples collected along the northern portion of the railroad (RR-4 through RR-6) that formerly crossed the southern portion of the Site (Figure 3). The maximum arsenic detection was at 121 mg/kg at RR-6-0.5.

Total Petroleum Hydrocarbons

The 11 railroad samples collected at a depth of 0.5 feet bgs were analyzed for TPH. TPH detections were exclusively in the heavier carbon range (C21 to C44). Total TPH (C6-C44) concentrations ranged from 6.2 mg/kg (RR-7-0.5) to 160 mg/kg (RR-5-0.5). TPH was not detected above the applicable California Regional Water Quality Control Board soil screening level (SSL) in any of the samples analyzed. Based on these results, TPH does not appear to represent a significant environmental concern to the Site.

Pesticides

Agricultural composite samples Composite A2 and Composite A3, collected at a depth of 0.5 feet and composited by the laboratory, were analyzed for pesticides. No pesticides were detected above laboratory RLs. Based on these results, pesticides do not appear to represent a significant environmental concern to the Site.

Herbicides

The 11 railroad samples and two agricultural composite samples (Composite A2 and Composite A3), collected at a depth of 0.5 feet, were analyzed for herbicides. No herbicides were detected in the agricultural composite samples. Two herbicides, 2,4,5-trichlorophenoxyacetic acid (2,4,5-T) and 2,4,5-Trichlorophenoxyacetic acid (2,4,5-TP) were detected in the railroad samples above laboratory RLs. However, none of the herbicides analyzed for were detected above applicable USEPA RSLs or DTSC SLs. Based on these results, pesticides do not appear to represent a significant environmental concern to the Site.

PCBs

The 11 railroad samples, collected at a depth of 0.5 feet, were analyzed for PCBs. Two PCBs, Aroclor-1254 and Aroclor-1260, were detected above laboratory RLs. However, none of the PCBs analyzed for were detected above applicable USEPA RSLs or DTSC SLs. Based on these results, pesticides do not appear to represent a significant environmental concern to the Site.

Additional Focused Phase II Investigation (Arsenic Sampling)

The 26 railroad samples and the 42 railroad step-out samples, collected at various depths from 18 different borings, were analyzed for arsenic only using USEPA Method 6010B. Arsenic was detected above the RL and the DTSC SL in all 68 samples. However, arsenic was detected above both the USEPA RSL and the Southern California background maximum arsenic concentration of 12 mg/kg in 18 of the 26 railroad samples and 19 of the 42-railroad step-out samples.

Enclosures

Table 1 – Results of Metals Analysis
Table 2 – Results of Metals Analysis - Arsenic Only
Table 3 – Results of Total Petroleum Hydrocarbon Analysis
Table 4 – Results of Pesticide Analysis
Table 5 – Results of Herbicides Analysis
Table 6 – Results of Polychlorinated Biphenyls Analysis

Figure 1 – Site Location Map
Figure 2 – Site Plan with Sampling Locations
Figure 3 – Arsenic in Soil

Appendix A – Analytical Laboratory Reports

TABLES

1. Results of Metals Analysis
2. Results of Metals Analysis - Arsenic Only
3. Results of Total Petroleum Hydrocarbon Analysis
4. Results of Pesticide Analysis
5. Results of Herbicides Analysis
6. Results of Polychlorinated Biphenyls Analysis

Table 1
Results of Metals Analysis
Beverly Boulevard Assemblage
Pico Rivera, California

Sample ID	Sample Date	Arsenic	Barium	Beryllium	Cadmium	Chromium	Cobalt	Copper	Lead	Molybdenum	Nickel	Vanadium	Zinc	Mercury
Analytical Method		USEPA Method 6010B												USEPA Method 7471A
Units		mg/kg												
Typical Range for California Soil[1]		12[a]	133-1400 mean = 509	0.25-2.70 mean = 1.28	0.05-1.7 mean = 0.36	23-1579 mean = 122	2.7-46.9 mean = 14.9	9.1-96.4 mean = 28.7	14.3-107.9 mean = 48.5	0.1-9.6 mean = 1.3	9-509 mean = 57	39-288 mean = 112	88-236 mean = 149	0.10-0.90 mean = 0.26
RSL - Industrial Soil		3.0	220,000	2,300	980	1,800,000	350	47,000	800	5,800	64,000	5,800	350,000	46
HERO Note 3 SL - Commercial/Industrial Soil		0.36	NS	6,900	4,000	170,000*	NS	NS	320*	NS	64,000	NS	NS	4.4*
RR-1-0.5	9/18/2020	**5.59**	**185**	**1.13**	**0.966**	**30.1**	**13.9**	**27.1**	**20.9**	< 0.249	**25.6**	**57.4**	**73.5**	**0.0357**
RR-1-0.5-DUP	9/18/2020	**6.96**	**176**	**1.06**	**0.932**	**30.0**	**13.4**	**26.1**	**19.8**	< 0.246	**24.5**	**55.2**	**70.5**	**0.0380**
RR-2-0.5	9/18/2020	**8.48**	**125**	**0.650**	**0.868**	**19.7**	**9.76**	**28.4**	**79.8**	**0.321**	**19.0**	**36.7**	**112**	**0.0309**
RR-3-0.5	9/18/2020	**6.98**	**135**	**0.685**	**0.726**	**19.5**	**10.1**	**22.9**	**15.5**	< 0.249	**18.8**	**38.3**	**68.5**	**0.0217**
RR-4-0.5	9/18/2020	**31.30**	**103**	**0.559**	**1.09**	**17.0**	**10.9**	**37.0**	**46.6**	**0.433**	**17.0**	**32.4**	**99.9**	**0.0353**
RR-5-0.5	9/18/2020	**67.2**	**126**	**0.807**	**0.999**	**29.6**	**9.72**	**29.8**	**38.8**	< 0.255	**18.5**	**62.8**	**116**	**0.0187**
RR-6-0.5	9/18/2020	**121**	**109**	**0.454**	**0.862**	**14.2**	**6.96**	**82.8**	**46.6**	< 0.251	**13.4**	**28.8**	**114**	**0.0206**
RR-7-0.5	9/18/2020	**7.58**	**126**	**0.756**	**0.685**	**23.3**	**11.7**	**23.5**	**3.69**	< 0.253	**20.6**	**43.7**	**49.6**	**0.0289**
RR-8-0.5	9/18/2020	**5.28**	**113**	**0.679**	**0.755**	**21.2**	**10.8**	**20.5**	**5.37**	< 0.251	**19.1**	**39.9**	**47.8**	**0.0427**
RR-9-0.5	9/18/2020	**7.14**	**137**	**0.775**	**0.797**	**22.8**	**11.5**	**24.8**	**14.1**	< 0.244	**22.0**	**41.9**	**64.1**	**0.0251**
RR-10-0.5	9/18/2020	**6.19**	**150**	**0.686**	**1.46**	**31.6**	**9.59**	**27.7**	**59.8**	< 0.240	**19.7**	**37.2**	**182**	**0.0361**
RR-4-2	9/18/2020	**37.3**	--	--	--	--	--	--	--	--	--	--	--	--
RR-5-2	9/18/2020	**102**	--	--	--	--	--	--	--	--	--	--	--	--
RR-6-2	9/18/2020	**103**	--	--	--	--	--	--	--	--	--	--	--	--
FW-1-0.5	9/18/2020	--	--	--	--	--	--	--	**65.4**	--	--	--	--	--
FW-1-0.5-DUP	*9/18/2020*	--	--	--	--	--	--	--	***85.6***	--	--	--	--	--
FW-2-0.5	9/18/2020	--	--	--	--	--	--	--	**9.97**	--	--	--	--	--
FW-3-0.5	9/18/2020	--	--	--	--	--	--	--	**187**	--	--	--	--	--
FW-4-0.5	9/18/2020	--	--	--	--	--	--	--	**18.5**	--	--	--	--	--
FW-5-0.5	9/18/2020	--	--	--	--	--	--	--	**12.4**	--	--	--	--	--
FW-6-0.5	9/18/2020	--	--	--	--	--	--	--	**12.0**	--	--	--	--	--
FW-7-0.5	9/18/2020	--	--	--	--	--	--	--	**4.17**	--	--	--	--	--
Composite A1	9/18/2020	**4.41**	--	--	--	--	--	--	**6.33**	--	--	--	--	--
Composite A2	9/18/2020	< 0.502	--	--	--	--	--	--	**7.02**	--	--	--	--	--
Composite A3	9/18/2020	< 0.728	--	--	--	--	--	--	**5.58**	--	--	--	--	--

Notes:
USEPA = United States Environmental Protection Agency
mg/kg = milligrams per kilogram
[1]Bradford, G.R., Chang, A.C., Page, A.L., Bakhtar, D., Frampton, J.A., and Wright, H., 1996, Background Concentrations of Trace and Major Elements in California Soils, Kearney Foundation of Soil Sciences Special Report, Division of Agriculture and Natural Resources, University of California.

[a]Upper-bound background concentrations from Chernoff, G., Bosan, W., and Outiz, D., DTSC. Determination of a Southern California Regional Background Arsenic Concentration in Soil.
RSL = USEPA Regional Screening Level for industrial soil, updated May 2020.
HERO Note 3 SL = Commercial/Industrial soil cancer endpoint soil screening level, California Department Of Toxic Substances Control (DTSC) Human And Ecological Risk Office (HERO) Note Number 3, dated June 2020.
*Indicates that non-cancer endpoint screening level is provided due to lack of available cancer endpoint screening level.
NS = No standard currently established.
-- = Not Analyzed
<X = Analyte not detected at or above the laboratory Reporting Limit.
Bold indicates a concentration greater than the laboratory Method Detection Limit.
Shaded indicates a concentration that exceeds EPA RSL or DTSC HERO Note 3 SL.
Highlighted indicates a concentration that exceeds EPA RSL or DTSC HERO Note 3 SL and background levels
Only detected analytes are presented here. For full list of analytes, see laboratory report.

Table 2
Results of Metals Analysis - Arsenic Only
Beverly Boulevard Assemblage
Pico Rivera, California

Railroad Samples - Both In-Line and Adjacent		
Sample ID	**Sample Date**	**Arsenic**
Analytical Method		USEPA Method 6010B
Units		mg/kg
Typical Range for California Soil[1]		12[a]
RSL - Industrial Soil		3.0
HERO Note 3 SL - Commercial/Industrial Soil		0.36
RR-1-0.5	9/18/2020	**5.59**
RR-1-0.5-DUP	9/18/2020	**6.96**
RR-2-0.5	9/18/2020	**8.48**
RR-3-0.5	9/18/2020	**6.98**
RR-4-0.5	9/18/2020	**31.30**
RR-4-2	9/18/2020	**37.3**
RR-4-3	10/27/2020	**7.7**
RR-4-4	10/27/2020	**4.94**
RR-5-0.5	9/18/2020	**67.2**
RR-5-2	9/18/2020	**102**
RR-5-3	10/27/2020	**84.7**
RR-5-4	10/27/2020	**76.2**
RR-6-0.5	9/18/2020	**121**
RR-6-2	9/18/2020	**103**
RR-6-3	10/27/2020	**46.8**
RR-6-3.5	10/27/2020	**47.6**
RR-7-0.5	9/18/2020	**7.58**
RR-8-0.5	9/18/2020	**5.28**
RR-9-0.5	9/18/2020	**7.14**
RR-10-0.5	9/18/2020	**6.19**
RR-11-0.5	10/27/2020	**107**
RR-11-2	10/27/2020	**154**
RR-12-0.5	10/27/2020	**72.9**
RR-12-2	10/27/2020	**59.6**
RR-12-2-DUP	10/27/2020	**57.3**
RR-12-3	10/27/2020	**42.7**
RR-12-3.5	10/27/2020	**43.1**
RR-13-0.5	10/27/2020	**7.56**
RR-13-0.5-DUP	10/27/2020	**11.2**
RR-13-2	10/27/2020	**86.2**
RR-13-3	10/27/2020	**33.5**
RR-13-4	10/27/2020	**21.1**
RR-14-0.5	10/27/2020	**38.7**
RR-14-2	10/27/2020	**45.1**
RR-14-3	10/27/2020	**3.89**
RR-14-4	10/27/2020	**3.74**
RR-15-0.5	10/27/2020	**26.1**
RR-15-2	10/27/2020	**24.0**
RR-15-3	10/27/2020	**5.70**
RR-15-4	10/27/2020	**2.87**

Step-Out Samples		
Sample ID	**Sample Date**	**Arsenic**
Analytical Method		USEPA Method 6010B
Units		mg/kg
Typical Range for California Soil[1]		12[a]
RSL - Industrial Soil		3.0
HERO Note 3 SL - Commercial/Industrial Soil		0.36
S-1-0.5	10/27/2020	**4.44**
S-1-2	10/27/2020	**6.92**
S-1-3	10/27/2020	**2.95**
S-1-4	10/27/2020	**2.75**
S-2-0.5	10/27/2020	**69.8**
S-2-2	10/27/2020	**97.3**
S-2-3	10/27/2020	**83.6**
S-2-4	10/27/2020	**63.7**
S-3-0.5	10/27/2020	**13.4**
S-3-2	10/27/2020	**64.5**
S-3-3	10/27/2020	**63.0**
S-3-4	10/27/2020	**68.6**
S-4-0.5	10/27/2020	**23.2**
S-4-2	10/27/2020	**12.8**
S-4-3	10/27/2020	**13.9**
S-4-3.5	10/27/2020	**13.0**
S-5-0.5	10/28/2020	**8.42**
S-5-2	10/28/2020	**4.97**
S-5-3	10/28/2020	**2.32**
S-5-4	10/28/2020	**0.603**
S-6-0.5	10/28/2020	**9.03**
S-6-2	10/28/2020	**14**
S-6-3	10/28/2020	**13.3**
S-6-4	10/28/2020	**3.0**
S-7-0.5	10/28/2020	**7.33**
S-7-2	10/28/2020	**6.33**
S-7-2-DUP	10/28/2020	**5.86**
S-7-3	10/28/2020	**2.31**
S-7-4	10/28/2020	**3.46**
S-8-0.5	10/28/2020	**13.7**
S-8-2	10/28/2020	**9.3**
S-8-3	10/28/2020	**16.1**
S-8-4	10/28/2020	**8.76**
S-9-0.5	10/28/2020	**5.69**
S-9-2	10/28/2020	**7.36**
S-9-3	10/28/2020	**5.30**
S-9-4	10/28/2020	**5.04**
S-10-0.5	10/28/2020	**6.20**
S-10-2	10/28/2020	**29.8**
S-10-3	10/28/2020	**53.2**
S-10-3-DUP	10/28/2020	**57.8**
S-10-4	10/28/2020	**10.5**

Notes:
USEPA = United States Environmental Protection Agency
mg/kg = milligrams per kilogram
[1]Bradford, G.R., Chang, A.C., Page, A.L., Bakhtar, D., Frampton, J.A., and Wright, H., 1996, Background Concentrations of Trace and Major Elements in

[a]Upper-bound background concentrations from Chernoff, G., Bosan, W., and Outiz, D., DTSC. Determination of a Southern California Regional Background Arsenic Concentration in Soil.

RSL = USEPA Regional Screening Level for industrial soil, updated May 2020.

HERO Note 3 SL = Commercial/Industrial soil cancer endpoint soil screening level, California Department Of Toxic Substances Control (DTSC) Human And Ecological Risk Office (HERO) Note Number 3, dated June 2020.

*Indicates that non-cancer endpoint screening level is provided due to lack of available cancer endpoint screening level.
NS = No standard currently established.
-- = Not Analyzed
<X = Analyte not detected at or above the laboratory Reporting Limit.
Bold indicates a concentration greater than the laboratory Method Detection Limit.
Shaded indicates a concentration that exceeds EPA RSL or DTSC HERO Note 3 SL.
Highlighted indicates a concentration that exceeds background levels
Only detected analytes are presented here. For full list of analytes, see laboratory report.

Table 3
Results of Total Petroleum Hydrocarbon Analysis
Beverly Boulevard Assemblage
Pico Rivera, California

Sample ID	Sample Date	C21-C22	C23-C24	C25-C28	C29-C32	C33-C36	C37-C40	C41-C44	C6-C44 Total	C10-C28
Analytical Method		USEPA Method 8015B (M)								
Units		mg/kg								
SSL for TPH		1,000	10,000			NS			NS	NS
RR-1-0.5	9/18/2020	<5.0	<5.0	<5.0	<5.0	<5.0	<5.0	<5.0	<5.0	< 5.0
RR-1-0.5-DUP	9/18/2020	<5.0	<5.0	<5.0	<5.0	<5.0	<5.0	<5.0	<5.0	< 5.0
RR-2-0.5	9/18/2020	<5.0	<5.0	<5.0	**3.9**	<5.0	<5.0	<5.0	**12**	**5.6**
RR-3-0.5	9/18/2020	**4.0**	**3.8**	**16**	**35**	**33**	**27**	**24**	**150**	**30**
RR-4-0.5	9/18/2020	<5.0	<5.0	<5.0	<5.0	<5.0	<5.0	<5.0	**10**	**4.7**
RR-5-0.5	9/18/2020	**4.8**	**8.3**	**27**	**42**	**32**	**21**	**18**	**160**	**44**
RR-6-0.5	9/18/2020	**4.3**	**3.6**	**11**	**16**	**12**	**9.6**	**11**	**73**	**22**
RR-7-0.5	9/18/2020	<5.0	<5.0	<5.0	<5.0	<5.0	<5.0	<5.0	**6.2**	**5.9**
RR-8-0.5	9/18/2020	<5.0	<5.0	<5.0	<5.0	**3.6**	**3.7**	**6.8**	**19**	< 5.0
RR-9-0.5	9/18/2020	<5.0	<5.0	**5.0**	**11**	**11**	**7.7**	**7.8**	**49**	**10**
RR-10-0.5	9/18/2020	<5.0	<5.0	**7.3**	**20**	**33**	**5.0**	<5.0	**73**	**12**

Notes:
USEPA = United States Environmental Protection Agency
mg/kg = milligrams per kilogram
SSL for TPH = Maximum Soil Screening Levels for Total Petroleum Hydrocarbons above Drinking Water Aquifers (20-150 feet above groundwater), California Regional Water Quality Control Board Remediation Guidances for Petroleum and VOC Impacted Sites, May 1996
NS = No standard currently established.
<X = Analyte not detected at or above the laboratory Reporting Limit.
Bold indicates a concentration greater than the laboratory Method Detection Limit.

Table 4
Results of Pesticide Analysis
Beverly Boulevard Assemblage
Pico Rivera, California

Sample ID	Sample Date	4,4'-DDE	4,4'-DDT	Chlordane	Dieldrin	All Other Pesticides
Analytical Method		USEPA Method 8081A				
Units		µg/kg				
RSL - Commercial/Industrial Soil		9300	8500	NS	140	Various
Composite A2	9/28/2020	< 25	< 25	< 120	< 25	ND
Composite A3	9/28/2020	< 24	< 24	< 120	< 24	ND

Notes:
USEPA = United States Environmental Protection Agency
µg/kg = micrograms per kilogram
RSL = USEPA Regional Screening Level for commercial/industrial soil, updated May 2020.
<X = Analyte not detected at or above the laboratory Reporting Limit.
Bold indicates a concentration greater than the laboratory method detection limit.
Only detected analytes are presented here. For full list of analytes, see laboratory report.
NS = No standard currently established.

Table 5
Results of Herbicides Analysis
Beverly Boulevard Assemblage
Pico Rivera, California

Sample ID	Sample Date	2,4,5-T	2,4,5-TP (Silvex)	All Other Herbicides
Analytical Method		USEPA Method 8151A		
Units		µg/kg		
RSL - Commercial/Industrial Soil		8200000*	6600000*	Various
Composite A2	9/18/2020	< 3.7	< 3.7	ND
Composite A3	9/18/2020	< 3.7	< 3.7	ND
RR-1-0.5	9/18/2020	< 3.8	< 3.8	ND
RR-1-0.5-DUP	9/18/2020	**7.6**	< 3.5	ND
RR-2-0.5	9/18/2020	< 3.7	< 3.6	ND
RR-3-0.5	9/18/2020	< 3.7	< 3.6	ND
RR-4-0.5	9/18/2020	< 3.6	< 3.6	ND
RR-5-0.5	9/18/2020	< 3.7	< 3.6	ND
RR-6-0.5	9/18/2020	< 3.7	< 3.6	ND
RR-7-0.5	9/18/2020	< 3.7	< 3.7	ND
RR-8-0.5	9/18/2020	**5.1**	**5.0**	ND
RR-9-0.5	9/18/2020	< 3.7	< 3.6	ND
RR-10-0.5	9/18/2020	< 3.7	< 3.7	ND

Notes:
USEPA = United States Environmental Protection Agency
µg/kg = micrograms per kilogram
RSL = USEPA Regional Screening Level for commercial/industrial soil, updated May 2020.
<X = Analyte not detected at or above the laboratory Reporting Limit.
Bold indicates a concentration greater than the laboratory method detection limit.
Only detected analytes are presented here. For full list of analytes, see laboratory report.
*Indicates that non-cancer endpoint screening level is provided due to lack of available cancer endpoint screening l

Table 6
Results of Polychlorinated Biphenyls Analysis
Beverly Boulevard Assemblage
Pico Rivera, California

Sample ID	Sample Date	Aroclor-1254	Aroclor-1260	Other PCBs
Analytical Method		USEPA Method 8082		
Units		µg/kg		
RSL - Commercial/Industrial Soil		970	990	Various
RR-1-0.5	9/18/2020	**36**	< 49	ND
RR-1-0.5-DUP	9/18/2020	< 50	< 50	ND
RR-2-0.5	9/18/2020	< 48	< 48	ND
RR-3-0.5	9/18/2020	< 50	< 50	ND
RR-4-0.5	9/18/2020	< 50	< 50	ND
RR-5-0.5	9/18/2020	< 50	**34**	ND
RR-6-0.5	9/18/2020	< 50	< 50	ND
RR-7-0.5	9/18/2020	< 49	< 49	ND
RR-8-0.5	9/18/2020	< 50	< 50	ND
RR-9-0.5	9/18/2020	< 50	< 50	ND
RR-10-0.5	9/18/2020	< 50	< 50	ND

Notes:
USEPA = United States Environmental Protection Agency
µg/kg = micrograms per kilogram
RSL = USEPA Regional Screening Level for commercial/industrial soil, updated May 2020.
<X = Analyte not detected at or above the laboratory Reporting Limit.
Bold indicates a concentration greater than the laboratory method detection limit.
Only detected analytes are presented here. For full list of analytes, see laboratory report.

FIGURES

1. Site Location Map
2. Site Plan with Sampling Locations
3. Arsenic in Soil



(C) USGS TOPOGRAPHIC MAPS, EL MONTE, 7.5-MINUTE AND WHITTIER, 7.5-MINUTE, 2012.

LEGEND

SITE

QUADRANGLE LOCATION



N

2000' 0 2000'

Title:

SITE LOCATION MAP

BEVERLY BOULEVARD AND 605 FREEWAY
PICO RIVERA, CALIFORNIA

Prepared for:

INSITE PROPERTY GROUP, LLC

ROUX	Compiled by: AB	Date: 10JUNE2020	FIGURE 1
	Prepared by: AB	Scale: AS SHOWN	
	Project Mgr: TB	Project: 3370.0002L000	
	File: PICO RIVERA_RECOVER.DWG		

\\SRVLACAFP1\LA SHARED\CLIENTS\3370.0002L INSITE GROUP PICO RIVERA\FIGURES\PICO RIVERA_RECOVER.DWG

S:\CLIENTS\3370.0002L INSITE GROUP PICO RIVERA\10CAD\011_3370.0002L_SITE PLAN WITH SAMPLING LOCATIONS.DWG



LEGEND

- PROPERTY BOUNDARY
- FORMER RAILROAD
- RAILROAD SAMPLE LOCATION
- FREEWAY SAMPLE LOCATION
- PESTICIDE SAMPLE LOCATION
- RAILROAD STEP OUT SAMPLE LOCATION

N

200' 0 200'

Title:

SITE PLAN WITH SAMPLING LOCATIONS

BEVERLY BOULEVARD AND 605 FREEWAY
PICO RIVERA, CALIFORNIA

Prepared for

INSITE PROPERTY GROUP, LLC

ROUX

Compiled by: A.F.	Date: 30JUNE2021	FIGURE
Prepared by: A.T.	Scale: AS SHOWN	2
Project Mgr: M.H.E	Project: 3370.0002L000	
File: 011_3370.0002L_SITE PLAN WITH SAMPLING LOCATIONS.DWG		

S:\CLIENTS\3370.0002L INSITE GROUP PICO RIVERA\10CAD\008_3370.0002L_ARSENIC MAP-REV2.DWG

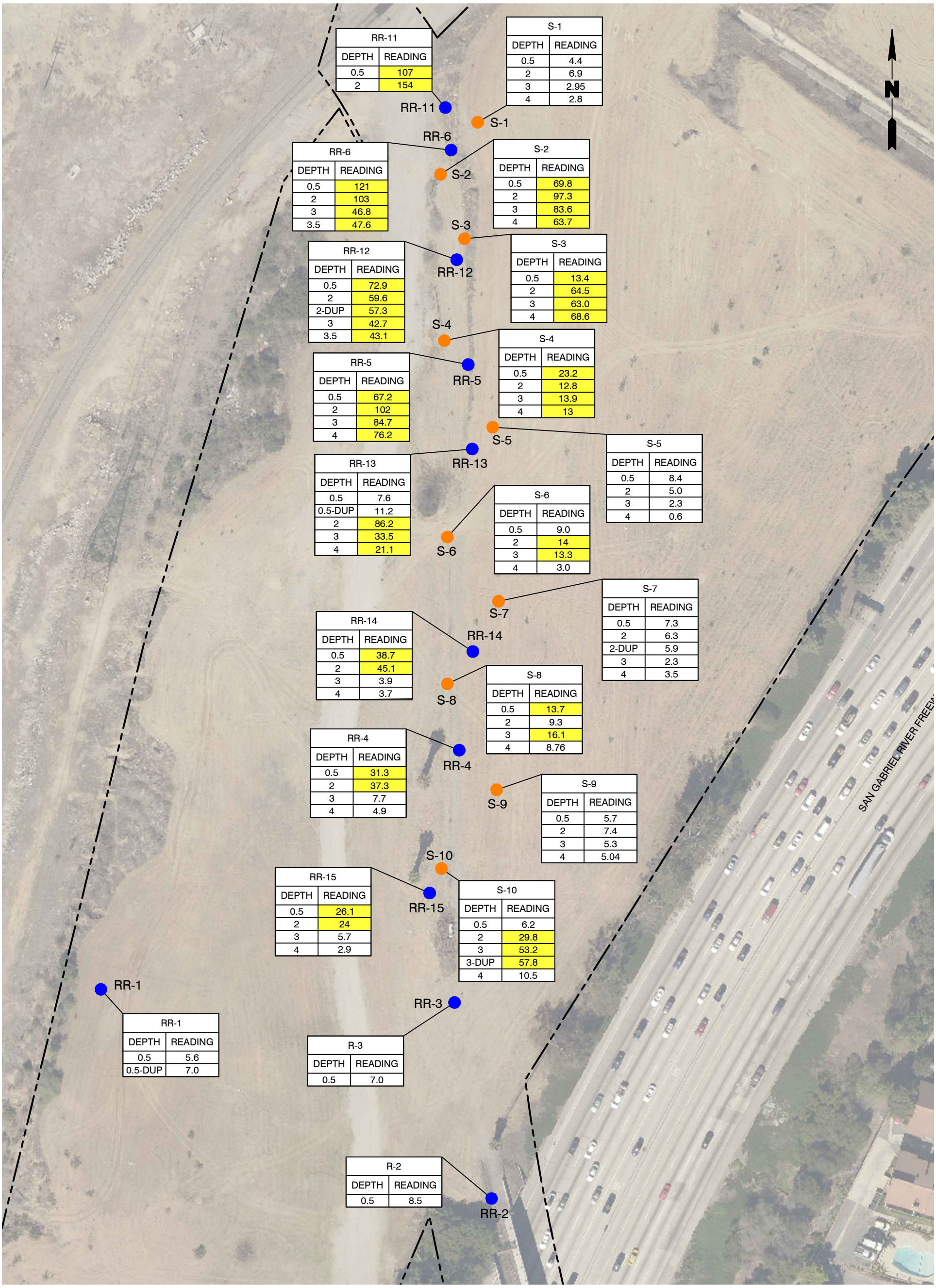

RR-11	
DEPTH	READING
0.5	107
2	154

S-1	
DEPTH	READING
0.5	4.4
2	6.9
3	2.95
4	2.8

RR-6	
DEPTH	READING
0.5	121
2	103
3	46.8
3.5	47.6

S-2	
DEPTH	READING
0.5	69.8
2	97.3
3	83.6
4	63.7

RR-12	
DEPTH	READING
0.5	72.9
2	59.6
2-DUP	57.3
3	42.7
3.5	43.1

S-3	
DEPTH	READING
0.5	13.4
2	64.5
3	63.0
4	68.6

RR-5	
DEPTH	READING
0.5	67.2
2	102
3	84.7
4	76.2

S-4	
DEPTH	READING
0.5	23.2
2	12.8
3	13.9
4	13

RR-13	
DEPTH	READING
0.5	7.6
0.5-DUP	11.2
2	86.2
3	33.5
4	21.1

S-5	
DEPTH	READING
0.5	8.4
2	5.0
3	2.3
4	0.6

S-6	
DEPTH	READING
0.5	9.0
2	14
3	13.3
4	3.0

S-7	
DEPTH	READING
0.5	7.3
2	6.3
2-DUP	5.9
3	2.3
4	3.5

RR-14	
DEPTH	READING
0.5	38.7
2	45.1
3	3.9
4	3.7

S-8	
DEPTH	READING
0.5	13.7
2	9.3
3	16.1
4	8.76

RR-4	
DEPTH	READING
0.5	31.3
2	37.3
3	7.7
4	4.9

S-9	
DEPTH	READING
0.5	5.7
2	7.4
3	5.3
4	5.04

RR-15	
DEPTH	READING
0.5	26.1
2	24
3	5.7
4	2.9

S-10	
DEPTH	READING
0.5	6.2
2	29.8
3	53.2
3-DUP	57.8
4	10.5

RR-1	
DEPTH	READING
0.5	5.6
0.5-DUP	7.0

R-3	
DEPTH	READING
0.5	7.0

R-2	
DEPTH	READING
0.5	8.5

LEGEND

- PROPERTY BOUNDARY
- ON-SITE RAILROAD SAMPLE LOCATION
- STEP-OUT SAMPLE LOCATIONS

NOTES

1. ALL READINGS IN MILLIGRAMS PER KILOGRAMS
2. SHADED INDICATES A CONCENTRATION THAT EXCEEDS THE UNITED STATES ENVIRONMENTAL PROTECTION AGENCY REGIONAL SCREENING LEVEL OR DEPARTMENT OF TOXIC SUBSTANCES CONTROL HUMAN AND ECOLOGICAL RISK OFFICE NOTE 3 SCREENING LEVEL.

80' 0 80'

Title:

ARSENIC IN SOIL

BEVERLY BOULEVARD AND 605 FREEWAY
PICO RIVERA, CALIFORNIA

Prepared for

INSITE PROPERTY GROUP, LLC

ROUX

Compiled by: A.T.	Date: 30JUN2021
Prepared by: J.K.	Scale: AS SHOWN
Project Mgr: M.H.E	Project: 3370.0002L000
File: 008_3370.0002L_ARSENIC MAP-REV2.DWG	

FIGURE 3

APPENDIX A

Analytical Laboratory Reports

eurofins | Environment Testing America



ANALYTICAL REPORT

Eurofins Calscience LLC
7440 Lincoln Way
Garden Grove, CA 92841
Tel: (714)895-5494

Laboratory Job ID: 570-38837-1
Client Project/Site: Beverly Blvd / 3770.0002

For:
Roux Associates, Inc.
5150 E Pacific Coast Highway
Suite 450
Long Beach, California 90804

Attn: Mauricio Escobar

Virendra R Patel

Authorized for release by:
10/2/2020 2:17:53 PM

Virendra Patel, Project Manager I
(714)895-5494
Virendra.Patel@eurofinset.com

LINKS

Review your project results through TotalAccess

Have a Question? Ask The Expert

Visit us at: www.eurofinsus.com/Env

The test results in this report meet all 2003 NELAC, 2009 TNI, and 2016 TNI requirements for accredited parameters, exceptions are noted in this report. This report may not be reproduced except in full, and with written approval from the laboratory. For questions please contact the Project Manager at the e-mail address or telephone number listed on this page.

This report has been electronically signed and authorized by the signatory. Electronic signature is intended to be the legally binding equivalent of a traditionally handwritten signature.

Results relate only to the items tested and the sample(s) as received by the laboratory.

Table of Contents

Cover Page 1
Table of Contents 2
Definitions/Glossary 3
Case Narrative 4
Detection Summary 6
Client Sample Results 13
Surrogate Summary 40
QC Sample Results 43
QC Association Summary 55
Lab Chronicle 61
Certification Summary 71
Method Summary 72
Sample Summary 73
Chain of Custody 74
Receipt Checklists 78

Definitions/Glossary

Client: Roux Associates, Inc.
Project/Site: Beverly Blvd / 3770.0002

Job ID: 570-38837-1

Qualifiers

GC Semi VOA

Qualifier	Qualifier Description
*	LCS or LCSD is outside acceptance limits.
F1	MS and/or MSD recovery exceeds control limits.
F2	MS/MSD RPD exceeds control limits
J	Result is less than the RL but greater than or equal to the MDL and the concentration is an approximate value.
p	The %RPD between the primary and confirmation column/detector is >40%. The lower value has been reported.
X	Surrogate recovery exceeds control limits

Metals

Qualifier	Qualifier Description
4	MS, MSD: The analyte present in the original sample is greater than 4 times the matrix spike concentration; therefore, control limits are not applicable.
B	Compound was found in the blank and sample.
F1	MS and/or MSD recovery exceeds control limits.
J	Result is less than the RL but greater than or equal to the MDL and the concentration is an approximate value.
L	A negative instrument reading had an absolute value greater than the reporting limit

Glossary

Abbreviation	These commonly used abbreviations may or may not be present in this report.
¤	Listed under the "D" column to designate that the result is reported on a dry weight basis
%R	Percent Recovery
CFL	Contains Free Liquid
CFU	Colony Forming Unit
CNF	Contains No Free Liquid
DER	Duplicate Error Ratio (normalized absolute difference)
Dil Fac	Dilution Factor
DL	Detection Limit (DoD/DOE)
DL, RA, RE, IN	Indicates a Dilution, Re-analysis, Re-extraction, or additional Initial metals/anion analysis of the sample
DLC	Decision Level Concentration (Radiochemistry)
EDL	Estimated Detection Limit (Dioxin)
LOD	Limit of Detection (DoD/DOE)
LOQ	Limit of Quantitation (DoD/DOE)
MCL	EPA recommended "Maximum Contaminant Level"
MDA	Minimum Detectable Activity (Radiochemistry)
MDC	Minimum Detectable Concentration (Radiochemistry)
MDL	Method Detection Limit
ML	Minimum Level (Dioxin)
MPN	Most Probable Number
MQL	Method Quantitation Limit
NC	Not Calculated
ND	Not Detected at the reporting limit (or MDL or EDL if shown)
NEG	Negative / Absent
POS	Positive / Present
PQL	Practical Quantitation Limit
PRES	Presumptive
QC	Quality Control
RER	Relative Error Ratio (Radiochemistry)
RL	Reporting Limit or Requested Limit (Radiochemistry)
RPD	Relative Percent Difference, a measure of the relative difference between two points
TEF	Toxicity Equivalent Factor (Dioxin)
TEQ	Toxicity Equivalent Quotient (Dioxin)
TNTC	Too Numerous To Count

Job ID: 570-38837-1

Laboratory: Eurofins Calscience LLC

Narrative

Job Narrative
570-38837-1

Comments
No additional comments.

Receipt
The samples were received on 9/18/2020 3:05 PM; the samples arrived in good condition, and where required, properly preserved and on ice. The temperature of the cooler at receipt was 4.1° C.

GC Semi VOA
Method 8151A: The matrix spike / matrix spike duplicate (MS/MSD) recoveries and precision for preparation batch 570-96118 and analytical batch 570-96588 were outside control limits. Sample matrix interference and/or non-homogeneity are suspected because the associated laboratory control sample / laboratory sample control duplicate (LCS/LCSD) precision was within acceptance limits: 2,4-DB

Method 8151A: The matrix spike/matrix spike duplicate (MS/MSD) for preparation batch 570-96118 and analytical batch 570-96588 exceeded control limits for the following analyte(s): Dinoseb, Note that this analyte is a known poor performer when analyzed using this method.

Method 8151A: The laboratory control sample and/or the laboratory control sample duplicate (LCS/LCSD) for preparation batch 570-96118 and analytical batch 570-96588 recovered outside control limits for the following analyte(s): Dinoseb. Dinoseb has been identified as a poor performing analyte when analyzed using this method; therefore, re-extraction/re-analysis was not performed. Batch precision also exceeded control limits for these analyte(s). These results have been reported and qualified.

Method 8151A: The continuing calibration verification (CCV) associated with batch 570-96588 recovered above the upper control limit for Dalapon. The samples associated with this CCV were non-detects for the affected analytes; therefore, the data have been reported.

Method 8151A: The matrix spike / matrix spike duplicate (MS/MSD) recoveries and precision for preparation batch 570-97315 and analytical batch 570-98004 were outside control limits. Sample matrix interference and/or non-homogeneity are suspected because the associated laboratory control sample / laboratory sample control duplicate (LCS/LCSD) precision was within acceptance limits.

Method 8151A: The laboratory control sample and/or the laboratory control sample duplicate (LCS/LCSD) for preparation batch 570-97315 and analytical batch 570-98004 recovered outside control limits for the following analyte(s): Dinoseb. Dinoseb has been identified as a poor performing analyte when analyzed using this method; therefore, re-extraction/re-analysis was not performed. Batch precision also exceeded control limits for these analyte(s). These results have been reported and qualified.

Method 8151A: The matrix spike/matrix spike duplicate (MS/MSD) for preparation batch 570-97315 and analytical batch 570-98004 exceeded control limits for the following analyte(s): Dinoseb, Note that this analyte is a known poor performer when analyzed using this method.

Method 8151A: The 2,4-Dichlorophenylacetic acid surrogate recovery for the following samples was outside acceptance limits (high biased) on the primary column due to matrix interference: Composite A3 (570-38837-35). The recovery is within acceptance limits on the other column, indicating that the extraction process was in control.

No additional analytical or quality issues were noted, other than those described above or in the Definitions/Glossary page.

Metals
Method 6010B: The matrix spike / matrix spike duplicate (MS/MSD) recoveries for preparation batch 570-98511 and analytical batch 570-98738 were outside control limits. Sample matrix interference and/or non-homogeneity are suspected because the associated laboratory control sample (LCS) recovery was within acceptance limits.

Method 6010B: The absolute response for Arsenic was greater than the method reporting limit (RL) in the following samples: Composite A2 (570-38837-30) and Composite A3 (570-38837-35).
The instrument raw data has been manually reviewed and the result can be reported as ND.

Job ID: 570-38837-1 (Continued)

Laboratory: Eurofins Calscience LLC (Continued)

Method 6010B: The absolute response for Thallium was greater than the method reporting limit (RL) in the following sample: RR-2-0.5 (570-38837-3).
The instrument raw data has been manually reviewed and the result can be reported as ND.

Method 6010B: The absolute response for Selenium was greater than the method reporting limit (RL) in the following samples: RR-1-0.5 (570-38837-1), RR-1-0.5-Dup (570-38837-2), RR-2-0.5 (570-38837-3), RR-3-0.5 (570-38837-4), RR-4-0.5 (570-38837-5), RR-5-0.5 (570-38837-6), RR-6-0.5 (570-38837-7), RR-7-0.5 (570-38837-8), RR-8-0.5 (570-38837-9), RR-9-0.5 (570-38837-10) and RR-10-0.5 (570-38837-11).
The instrument raw data has been manually reviewed and the result can be reported as ND.

Method 6010B: The absolute response for Molybdenum was greater than the method reporting limit (RL) in the following samples: RR-1-0.5-Dup (570-38837-2), RR-5-0.5 (570-38837-6), RR-7-0.5 (570-38837-8) and RR-8-0.5 (570-38837-9).
The instrument raw data has been manually reviewed and the result can be reported as ND.

Method 6010B: The absolute response for Silver was greater than the method reporting limit (RL) in the following samples: RR-1-0.5 (570-38837-1), RR-1-0.5-Dup (570-38837-2), RR-3-0.5 (570-38837-4), RR-5-0.5 (570-38837-6), RR-7-0.5 (570-38837-8), RR-8-0.5 (570-38837-9) and RR-9-0.5 (570-38837-10).
The instrument raw data has been manually reviewed and the result can be reported as ND.

No additional analytical or quality issues were noted, other than those described above or in the Definitions/Glossary page.

Organic Prep
No analytical or quality issues were noted, other than those described in the Definitions/Glossary page.

Detection Summary

Client: Roux Associates, Inc.
Project/Site: Beverly Blvd / 3770.0002

Job ID: 570-38837-1

Client Sample ID: RR-1-0.5 — Lab Sample ID: 570-38837-1

Analyte	Result	Qualifier	RL	MDL	Unit	Dil Fac	D	Method	Prep Type
Aroclor-1254	36	J	49	25	ug/Kg	1		8082	Total/NA
Arsenic	5.59		0.746	0.258	mg/Kg	1		6010B	Total/NA
Barium	185		0.498	0.153	mg/Kg	1		6010B	Total/NA
Beryllium	1.13		0.249	0.136	mg/Kg	1		6010B	Total/NA
Cadmium	0.966		0.498	0.134	mg/Kg	1		6010B	Total/NA
Cobalt	13.9		0.249	0.147	mg/Kg	1		6010B	Total/NA
Chromium	30.1		0.249	0.141	mg/Kg	1		6010B	Total/NA
Copper	27.1		0.498	0.134	mg/Kg	1		6010B	Total/NA
Nickel	25.6		0.249	0.144	mg/Kg	1		6010B	Total/NA
Vanadium	57.4		0.249	0.140	mg/Kg	1		6010B	Total/NA
Zinc	73.5		0.995	0.177	mg/Kg	1		6010B	Total/NA
Lead	20.9		0.498	0.131	mg/Kg	1		6010B	Total/NA
Mercury	0.0357	J	0.0794	0.0129	mg/Kg	1		7471A	Total/NA

Client Sample ID: RR-1-0.5-Dup — Lab Sample ID: 570-38837-2

Analyte	Result	Qualifier	RL	MDL	Unit	Dil Fac	D	Method	Prep Type
2,4,5-T	7.6	J	9.7	3.6	ug/Kg	1		8151A	Total/NA
Arsenic	6.96		0.739	0.255	mg/Kg	1		6010B	Total/NA
Barium	176		0.493	0.152	mg/Kg	1		6010B	Total/NA
Beryllium	1.06		0.246	0.135	mg/Kg	1		6010B	Total/NA
Cadmium	0.932		0.493	0.133	mg/Kg	1		6010B	Total/NA
Cobalt	13.4		0.246	0.146	mg/Kg	1		6010B	Total/NA
Chromium	30.0		0.246	0.140	mg/Kg	1		6010B	Total/NA
Copper	26.1		0.493	0.133	mg/Kg	1		6010B	Total/NA
Nickel	24.5		0.246	0.143	mg/Kg	1		6010B	Total/NA
Antimony	0.519	J	0.739	0.147	mg/Kg	1		6010B	Total/NA
Vanadium	55.2		0.246	0.139	mg/Kg	1		6010B	Total/NA
Zinc	70.5		0.985	0.175	mg/Kg	1		6010B	Total/NA
Lead	19.8		0.493	0.130	mg/Kg	1		6010B	Total/NA
Mercury	0.0380	J	0.0847	0.0137	mg/Kg	1		7471A	Total/NA

Client Sample ID: RR-2-0.5 — Lab Sample ID: 570-38837-3

Analyte	Result	Qualifier	RL	MDL	Unit	Dil Fac	D	Method	Prep Type
C29-C32	3.9	J	5.0	3.6	mg/Kg	1		8015B	Total/NA
C6-C44	12		5.0	3.6	mg/Kg	1		8015B	Total/NA
Diesel Range Organics [C10-C28]	5.6		5.0	3.6	mg/Kg	1		8015B	Total/NA
Arsenic	8.48		0.732	0.253	mg/Kg	1		6010B	Total/NA
Barium	125		0.488	0.150	mg/Kg	1		6010B	Total/NA
Beryllium	0.650		0.244	0.134	mg/Kg	1		6010B	Total/NA
Cadmium	0.868		0.488	0.132	mg/Kg	1		6010B	Total/NA
Cobalt	9.76		0.244	0.144	mg/Kg	1		6010B	Total/NA
Chromium	19.7		0.244	0.139	mg/Kg	1		6010B	Total/NA
Copper	28.4		0.488	0.132	mg/Kg	1		6010B	Total/NA
Molybdenum	0.321	B	0.244	0.129	mg/Kg	1		6010B	Total/NA
Nickel	19.0		0.244	0.141	mg/Kg	1		6010B	Total/NA
Vanadium	36.7		0.244	0.138	mg/Kg	1		6010B	Total/NA
Zinc	112		0.976	0.174	mg/Kg	1		6010B	Total/NA
Lead	79.8		0.488	0.129	mg/Kg	1		6010B	Total/NA
Mercury	0.0309	J	0.0833	0.0135	mg/Kg	1		7471A	Total/NA

This Detection Summary does not include radiochemical test results.

Detection Summary

Client: Roux Associates, Inc.
Project/Site: Beverly Blvd / 3770.0002

Job ID: 570-38837-1

Client Sample ID: RR-3-0.5 — Lab Sample ID: 570-38837-4

Analyte	Result	Qualifier	RL	MDL	Unit	Dil Fac	D	Method	Prep Type
C21-C22	4.0	J	5.0	3.5	mg/Kg	1		8015B	Total/NA
C23-C24	3.8	J	5.0	3.5	mg/Kg	1		8015B	Total/NA
C25-C28	16		5.0	3.5	mg/Kg	1		8015B	Total/NA
C29-C32	35		5.0	3.5	mg/Kg	1		8015B	Total/NA
C33-C36	33		5.0	3.5	mg/Kg	1		8015B	Total/NA
C37-C40	27		5.0	3.5	mg/Kg	1		8015B	Total/NA
C41-C44	24		5.0	3.5	mg/Kg	1		8015B	Total/NA
C6-C44	150		5.0	3.5	mg/Kg	1		8015B	Total/NA
Diesel Range Organics [C10-C28]	30		5.0	3.5	mg/Kg	1		8015B	Total/NA
Arsenic	6.98		0.746	0.258	mg/Kg	1		6010B	Total/NA
Barium	135		0.498	0.153	mg/Kg	1		6010B	Total/NA
Beryllium	0.685		0.249	0.136	mg/Kg	1		6010B	Total/NA
Cadmium	0.726		0.498	0.134	mg/Kg	1		6010B	Total/NA
Cobalt	10.1		0.249	0.147	mg/Kg	1		6010B	Total/NA
Chromium	19.5		0.249	0.141	mg/Kg	1		6010B	Total/NA
Copper	22.9		0.498	0.134	mg/Kg	1		6010B	Total/NA
Nickel	18.8		0.249	0.144	mg/Kg	1		6010B	Total/NA
Thallium	0.574	J	0.746	0.151	mg/Kg	1		6010B	Total/NA
Vanadium	38.3		0.249	0.140	mg/Kg	1		6010B	Total/NA
Zinc	68.5		0.995	0.177	mg/Kg	1		6010B	Total/NA
Lead	15.5		0.498	0.131	mg/Kg	1		6010B	Total/NA
Mercury	0.0217	J	0.0794	0.0129	mg/Kg	1		7471A	Total/NA

Client Sample ID: RR-4-0.5 — Lab Sample ID: 570-38837-5

Analyte	Result	Qualifier	RL	MDL	Unit	Dil Fac	D	Method	Prep Type
C6-C44	10		5.0	3.6	mg/Kg	1		8015B	Total/NA
Diesel Range Organics [C10-C28]	4.7	J	5.0	3.6	mg/Kg	1		8015B	Total/NA
Arsenic	31.3		0.732	0.253	mg/Kg	1		6010B	Total/NA
Barium	103		0.488	0.150	mg/Kg	1		6010B	Total/NA
Beryllium	0.559		0.244	0.134	mg/Kg	1		6010B	Total/NA
Cadmium	1.09		0.488	0.132	mg/Kg	1		6010B	Total/NA
Cobalt	10.9		0.244	0.144	mg/Kg	1		6010B	Total/NA
Chromium	17.0		0.244	0.139	mg/Kg	1		6010B	Total/NA
Copper	37.0		0.488	0.132	mg/Kg	1		6010B	Total/NA
Molybdenum	0.433	B	0.244	0.129	mg/Kg	1		6010B	Total/NA
Nickel	17.0		0.244	0.141	mg/Kg	1		6010B	Total/NA
Antimony	0.498	J	0.732	0.145	mg/Kg	1		6010B	Total/NA
Thallium	1.29		0.732	0.148	mg/Kg	1		6010B	Total/NA
Vanadium	32.4		0.244	0.138	mg/Kg	1		6010B	Total/NA
Zinc	99.9		0.976	0.174	mg/Kg	1		6010B	Total/NA
Lead	46.6		0.488	0.129	mg/Kg	1		6010B	Total/NA
Mercury	0.0353	J	0.0862	0.0140	mg/Kg	1		7471A	Total/NA

Client Sample ID: RR-5-0.5 — Lab Sample ID: 570-38837-6

Analyte	Result	Qualifier	RL	MDL	Unit	Dil Fac	D	Method	Prep Type
C21-C22	4.8	J	5.0	3.6	mg/Kg	1		8015B	Total/NA
C23-C24	8.3		5.0	3.6	mg/Kg	1		8015B	Total/NA
C25-C28	27		5.0	3.6	mg/Kg	1		8015B	Total/NA
C29-C32	42		5.0	3.6	mg/Kg	1		8015B	Total/NA
C33-C36	32		5.0	3.6	mg/Kg	1		8015B	Total/NA

This Detection Summary does not include radiochemical test results.

Client Sample ID: RR-5-0.5 (Continued)

Lab Sample ID: 570-38837-6

Analyte	Result	Qualifier	RL	MDL	Unit	Dil Fac	D	Method	Prep Type
C37-C40	21		5.0	3.6	mg/Kg	1		8015B	Total/NA
C41-C44	18		5.0	3.6	mg/Kg	1		8015B	Total/NA
C6-C44	160		5.0	3.6	mg/Kg	1		8015B	Total/NA
Diesel Range Organics [C10-C28]	44		5.0	3.6	mg/Kg	1		8015B	Total/NA
Aroclor-1260	34	J	50	25	ug/Kg	1		8082	Total/NA
Arsenic	67.2		0.765	0.264	mg/Kg	1		6010B	Total/NA
Barium	126		0.510	0.157	mg/Kg	1		6010B	Total/NA
Beryllium	0.807		0.255	0.140	mg/Kg	1		6010B	Total/NA
Cadmium	0.999		0.510	0.138	mg/Kg	1		6010B	Total/NA
Cobalt	9.72		0.255	0.151	mg/Kg	1		6010B	Total/NA
Chromium	29.6		0.255	0.145	mg/Kg	1		6010B	Total/NA
Copper	29.8		0.510	0.138	mg/Kg	1		6010B	Total/NA
Nickel	18.5		0.255	0.148	mg/Kg	1		6010B	Total/NA
Vanadium	62.8		0.255	0.144	mg/Kg	1		6010B	Total/NA
Zinc	116		1.02	0.182	mg/Kg	1		6010B	Total/NA
Lead	38.8		0.510	0.135	mg/Kg	1		6010B	Total/NA
Mercury	0.0187	J	0.0806	0.0131	mg/Kg	1		7471A	Total/NA

Client Sample ID: RR-6-0.5

Lab Sample ID: 570-38837-7

Analyte	Result	Qualifier	RL	MDL	Unit	Dil Fac	D	Method	Prep Type
C21-C22	4.3	J	5.0	3.5	mg/Kg	1		8015B	Total/NA
C23-C24	3.6	J	5.0	3.5	mg/Kg	1		8015B	Total/NA
C25-C28	11		5.0	3.5	mg/Kg	1		8015B	Total/NA
C29-C32	16		5.0	3.5	mg/Kg	1		8015B	Total/NA
C33-C36	12		5.0	3.5	mg/Kg	1		8015B	Total/NA
C37-C40	9.6		5.0	3.5	mg/Kg	1		8015B	Total/NA
C41-C44	11		5.0	3.5	mg/Kg	1		8015B	Total/NA
C6-C44	73		5.0	3.5	mg/Kg	1		8015B	Total/NA
Diesel Range Organics [C10-C28]	22		5.0	3.5	mg/Kg	1		8015B	Total/NA
Arsenic	121		0.754	0.260	mg/Kg	1		6010B	Total/NA
Barium	109		0.503	0.155	mg/Kg	1		6010B	Total/NA
Beryllium	0.454		0.251	0.138	mg/Kg	1		6010B	Total/NA
Cadmium	0.862		0.503	0.136	mg/Kg	1		6010B	Total/NA
Cobalt	6.96		0.251	0.149	mg/Kg	1		6010B	Total/NA
Chromium	14.2		0.251	0.143	mg/Kg	1		6010B	Total/NA
Copper	82.8		0.503	0.136	mg/Kg	1		6010B	Total/NA
Nickel	13.4		0.251	0.146	mg/Kg	1		6010B	Total/NA
Thallium	0.565	J	0.754	0.153	mg/Kg	1		6010B	Total/NA
Vanadium	28.8		0.251	0.142	mg/Kg	1		6010B	Total/NA
Zinc	114		1.01	0.179	mg/Kg	1		6010B	Total/NA
Lead	46.6		0.503	0.133	mg/Kg	1		6010B	Total/NA
Mercury	0.0206	J	0.0877	0.0142	mg/Kg	1		7471A	Total/NA

Client Sample ID: RR-7-0.5

Lab Sample ID: 570-38837-8

Analyte	Result	Qualifier	RL	MDL	Unit	Dil Fac	D	Method	Prep Type
C6-C44	6.2		5.0	3.6	mg/Kg	1		8015B	Total/NA
Diesel Range Organics [C10-C28]	5.9		5.0	3.6	mg/Kg	1		8015B	Total/NA
Arsenic	7.58		0.758	0.262	mg/Kg	1		6010B	Total/NA
Barium	126		0.505	0.156	mg/Kg	1		6010B	Total/NA
Beryllium	0.756		0.253	0.138	mg/Kg	1		6010B	Total/NA

This Detection Summary does not include radiochemical test results.

Client Sample ID: RR-7-0.5 (Continued) — Lab Sample ID: 570-38837-8

Analyte	Result	Qualifier	RL	MDL	Unit	Dil Fac	D	Method	Prep Type
Cadmium	0.685		0.505	0.136	mg/Kg	1		6010B	Total/NA
Cobalt	11.7		0.253	0.149	mg/Kg	1		6010B	Total/NA
Chromium	23.3		0.253	0.143	mg/Kg	1		6010B	Total/NA
Copper	23.5		0.505	0.136	mg/Kg	1		6010B	Total/NA
Nickel	20.6		0.253	0.146	mg/Kg	1		6010B	Total/NA
Thallium	0.162	J	0.758	0.154	mg/Kg	1		6010B	Total/NA
Vanadium	43.7		0.253	0.142	mg/Kg	1		6010B	Total/NA
Zinc	49.6		1.01	0.180	mg/Kg	1		6010B	Total/NA
Lead	3.69		0.505	0.133	mg/Kg	1		6010B	Total/NA
Mercury	0.0289	J	0.0847	0.0137	mg/Kg	1		7471A	Total/NA

Client Sample ID: RR-8-0.5 — Lab Sample ID: 570-38837-9

Analyte	Result	Qualifier	RL	MDL	Unit	Dil Fac	D	Method	Prep Type
C33-C36	3.6	J	5.0	3.6	mg/Kg	1		8015B	Total/NA
C37-C40	3.7	J	5.0	3.6	mg/Kg	1		8015B	Total/NA
C41-C44	6.8		5.0	3.6	mg/Kg	1		8015B	Total/NA
C6-C44	19		5.0	3.6	mg/Kg	1		8015B	Total/NA
2,4,5-T	5.1	J	10	3.7	ug/Kg	1		8151A	Total/NA
Arsenic	5.28		0.754	0.260	mg/Kg	1		6010B	Total/NA
Barium	113		0.503	0.155	mg/Kg	1		6010B	Total/NA
Beryllium	0.679		0.251	0.138	mg/Kg	1		6010B	Total/NA
Cadmium	0.755		0.503	0.136	mg/Kg	1		6010B	Total/NA
Cobalt	10.8		0.251	0.149	mg/Kg	1		6010B	Total/NA
Chromium	21.2		0.251	0.143	mg/Kg	1		6010B	Total/NA
Copper	20.5		0.503	0.136	mg/Kg	1		6010B	Total/NA
Nickel	19.1		0.251	0.146	mg/Kg	1		6010B	Total/NA
Thallium	0.558	J	0.754	0.153	mg/Kg	1		6010B	Total/NA
Vanadium	39.9		0.251	0.142	mg/Kg	1		6010B	Total/NA
Zinc	47.8		1.01	0.179	mg/Kg	1		6010B	Total/NA
Lead	5.37		0.503	0.133	mg/Kg	1		6010B	Total/NA
Mercury	0.0427	J	0.0820	0.0133	mg/Kg	1		7471A	Total/NA

Client Sample ID: RR-9-0.5 — Lab Sample ID: 570-38837-10

Analyte	Result	Qualifier	RL	MDL	Unit	Dil Fac	D	Method	Prep Type
C25-C28	5.0		5.0	3.6	mg/Kg	1		8015B	Total/NA
C29-C32	11		5.0	3.6	mg/Kg	1		8015B	Total/NA
C33-C36	11		5.0	3.6	mg/Kg	1		8015B	Total/NA
C37-C40	7.7		5.0	3.6	mg/Kg	1		8015B	Total/NA
C41-C44	7.8		5.0	3.6	mg/Kg	1		8015B	Total/NA
C6-C44	49		5.0	3.6	mg/Kg	1		8015B	Total/NA
Diesel Range Organics [C10-C28]	10		5.0	3.6	mg/Kg	1		8015B	Total/NA
2,4,5-TP (Silvex)	5.0	J p	10	3.6	ug/Kg	1		8151A	Total/NA
Arsenic	7.14		0.732	0.253	mg/Kg	1		6010B	Total/NA
Barium	137		0.488	0.150	mg/Kg	1		6010B	Total/NA
Beryllium	0.775		0.244	0.134	mg/Kg	1		6010B	Total/NA
Cadmium	0.797		0.488	0.132	mg/Kg	1		6010B	Total/NA
Cobalt	11.5		0.244	0.144	mg/Kg	1		6010B	Total/NA
Chromium	22.8		0.244	0.139	mg/Kg	1		6010B	Total/NA
Copper	24.8		0.488	0.132	mg/Kg	1		6010B	Total/NA
Nickel	22.0		0.244	0.141	mg/Kg	1		6010B	Total/NA

This Detection Summary does not include radiochemical test results.

Client Sample ID: RR-9-0.5 (Continued) — Lab Sample ID: 570-38837-10

Analyte	Result	Qualifier	RL	MDL	Unit	Dil Fac	D	Method	Prep Type
Thallium	0.277	J	0.732	0.148	mg/Kg	1		6010B	Total/NA
Vanadium	41.9		0.244	0.138	mg/Kg	1		6010B	Total/NA
Zinc	64.1		0.976	0.174	mg/Kg	1		6010B	Total/NA
Lead	14.1		0.488	0.129	mg/Kg	1		6010B	Total/NA
Mercury	0.0251	J	0.0794	0.0129	mg/Kg	1		7471A	Total/NA

Client Sample ID: RR-10-0.5 — Lab Sample ID: 570-38837-11

Analyte	Result	Qualifier	RL	MDL	Unit	Dil Fac	D	Method	Prep Type
C25-C28	7.3		5.0	3.6	mg/Kg	1		8015B	Total/NA
C29-C32	20		5.0	3.6	mg/Kg	1		8015B	Total/NA
C33-C36	33		5.0	3.6	mg/Kg	1		8015B	Total/NA
C37-C40	5.0		5.0	3.6	mg/Kg	1		8015B	Total/NA
C6-C44	73		5.0	3.6	mg/Kg	1		8015B	Total/NA
Diesel Range Organics [C10-C28]	12		5.0	3.6	mg/Kg	1		8015B	Total/NA
Arsenic	6.19		0.721	0.249	mg/Kg	1		6010B	Total/NA
Barium	150		0.481	0.148	mg/Kg	1		6010B	Total/NA
Beryllium	0.686		0.240	0.132	mg/Kg	1		6010B	Total/NA
Cadmium	1.46		0.481	0.130	mg/Kg	1		6010B	Total/NA
Cobalt	9.59		0.240	0.142	mg/Kg	1		6010B	Total/NA
Chromium	31.6		0.240	0.137	mg/Kg	1		6010B	Total/NA
Copper	27.7		0.481	0.130	mg/Kg	1		6010B	Total/NA
Nickel	19.7		0.240	0.139	mg/Kg	1		6010B	Total/NA
Thallium	0.253	J	0.721	0.146	mg/Kg	1		6010B	Total/NA
Vanadium	37.2		0.240	0.136	mg/Kg	1		6010B	Total/NA
Zinc	182		0.962	0.171	mg/Kg	1		6010B	Total/NA
Lead	59.8		0.481	0.127	mg/Kg	1		6010B	Total/NA
Mercury	0.0361	J	0.0794	0.0129	mg/Kg	1		7471A	Total/NA

Client Sample ID: FW-1-0.5 — Lab Sample ID: 570-38837-12

Analyte	Result	Qualifier	RL	MDL	Unit	Dil Fac	D	Method	Prep Type
Lead	65.4		0.493	0.130	mg/Kg	1		6010B	Total/NA

Client Sample ID: FW-1-0.5-Dup — Lab Sample ID: 570-38837-13

Analyte	Result	Qualifier	RL	MDL	Unit	Dil Fac	D	Method	Prep Type
Lead	85.6		0.515	0.136	mg/Kg	1		6010B	Total/NA

Client Sample ID: FW-2-0.5 — Lab Sample ID: 570-38837-14

Analyte	Result	Qualifier	RL	MDL	Unit	Dil Fac	D	Method	Prep Type
Lead	9.97		0.508	0.134	mg/Kg	1		6010B	Total/NA

Client Sample ID: FW-3-0.5 — Lab Sample ID: 570-38837-15

Analyte	Result	Qualifier	RL	MDL	Unit	Dil Fac	D	Method	Prep Type
Lead	187		0.488	0.129	mg/Kg	1		6010B	Total/NA

Client Sample ID: FW-4-0.5 — Lab Sample ID: 570-38837-16

Analyte	Result	Qualifier	RL	MDL	Unit	Dil Fac	D	Method	Prep Type
Lead	18.5		0.493	0.130	mg/Kg	1		6010B	Total/NA

This Detection Summary does not include radiochemical test results.

Detection Summary

Client: Roux Associates, Inc.
Project/Site: Beverly Blvd / 3770.0002

Job ID: 570-38837-1

Client Sample ID: FW-5-0.5 — Lab Sample ID: 570-38837-17

Analyte	Result	Qualifier	RL	MDL	Unit	Dil Fac	D	Method	Prep Type
Lead	12.4		0.485	0.128	mg/Kg	1		6010B	Total/NA

Client Sample ID: FW-6-0.5 — Lab Sample ID: 570-38837-18

Analyte	Result	Qualifier	RL	MDL	Unit	Dil Fac	D	Method	Prep Type
Lead	12.0		0.488	0.129	mg/Kg	1		6010B	Total/NA

Client Sample ID: FW-7-0.5 — Lab Sample ID: 570-38837-19

Analyte	Result	Qualifier	RL	MDL	Unit	Dil Fac	D	Method	Prep Type
Lead	4.17		0.481	0.127	mg/Kg	1		6010B	Total/NA

Client Sample ID: A1-A-0.5 — Lab Sample ID: 570-38837-20

Analyte	Result	Qualifier	RL	MDL	Unit	Dil Fac	D	Method	Prep Type
Composited	yes				NONE	1		Composite	Total/NA

Client Sample ID: A1-A-0.5-Dup — Lab Sample ID: 570-38837-21

Analyte	Result	Qualifier	RL	MDL	Unit	Dil Fac	D	Method	Prep Type
Composited	yes				NONE	1		Composite	Total/NA

Client Sample ID: A1-B-0.5 — Lab Sample ID: 570-38837-22

Analyte	Result	Qualifier	RL	MDL	Unit	Dil Fac	D	Method	Prep Type
Composited	yes				NONE	1		Composite	Total/NA

Client Sample ID: A1-C-0.5 — Lab Sample ID: 570-38837-23

Analyte	Result	Qualifier	RL	MDL	Unit	Dil Fac	D	Method	Prep Type
Composited	yes				NONE	1		Composite	Total/NA

Client Sample ID: A1-D-0.5 — Lab Sample ID: 570-38837-24

Analyte	Result	Qualifier	RL	MDL	Unit	Dil Fac	D	Method	Prep Type
Composited	yes				NONE	1		Composite	Total/NA

Client Sample ID: Composite A1 — Lab Sample ID: 570-38837-25

Analyte	Result	Qualifier	RL	MDL	Unit	Dil Fac	D	Method	Prep Type
Arsenic	4.41		0.743	0.256	mg/Kg	1		6010B	Total/NA
Lead	6.33		0.495	0.131	mg/Kg	1		6010B	Total/NA

Client Sample ID: A2-A-0.5 — Lab Sample ID: 570-38837-26

Analyte	Result	Qualifier	RL	MDL	Unit	Dil Fac	D	Method	Prep Type
Composited	YES				NONE	1		Composite	Total/NA

Client Sample ID: A2-B-0.5 — Lab Sample ID: 570-38837-27

Analyte	Result	Qualifier	RL	MDL	Unit	Dil Fac	D	Method	Prep Type
Composited	YES				NONE	1		Composite	Total/NA

This Detection Summary does not include radiochemical test results.

Detection Summary

Client: Roux Associates, Inc.
Project/Site: Beverly Blvd / 3770.0002

Job ID: 570-38837-1

Client Sample ID: A2-C-0.5 — Lab Sample ID: 570-38837-28

Analyte	Result	Qualifier	RL	MDL	Unit	Dil Fac	D	Method	Prep Type
Composited	YES				NONE	1		Composite	Total/NA

Client Sample ID: A2-D-0.5 — Lab Sample ID: 570-38837-29

Analyte	Result	Qualifier	RL	MDL	Unit	Dil Fac	D	Method	Prep Type
Composited	YES				NONE	1		Composite	Total/NA

Client Sample ID: Composite A2 — Lab Sample ID: 570-38837-30

Analyte	Result	Qualifier	RL	MDL	Unit	Dil Fac	D	Method	Prep Type
Lead	7.02	B	0.334	0.0883	mg/Kg	1		6010B	Total/NA

Client Sample ID: A3-A-0.5 — Lab Sample ID: 570-38837-31

Analyte	Result	Qualifier	RL	MDL	Unit	Dil Fac	D	Method	Prep Type
Composited	YES				NONE	1		Composite	Total/NA

Client Sample ID: A3-B-0.5 — Lab Sample ID: 570-38837-32

Analyte	Result	Qualifier	RL	MDL	Unit	Dil Fac	D	Method	Prep Type
Composited	YES				NONE	1		Composite	Total/NA

Client Sample ID: A3-C-0.5 — Lab Sample ID: 570-38837-33

Analyte	Result	Qualifier	RL	MDL	Unit	Dil Fac	D	Method	Prep Type
Composited	YES				NONE	1		Composite	Total/NA

Client Sample ID: A3-D-0.5 — Lab Sample ID: 570-38837-34

Analyte	Result	Qualifier	RL	MDL	Unit	Dil Fac	D	Method	Prep Type
Composited	YES				NONE	1		Composite	Total/NA

Client Sample ID: Composite A3 — Lab Sample ID: 570-38837-35

Analyte	Result	Qualifier	RL	MDL	Unit	Dil Fac	D	Method	Prep Type
Lead	5.58	B	0.485	0.128	mg/Kg	1		6010B	Total/NA

This Detection Summary does not include radiochemical test results.

Method: 8015B - Diesel Range Organics (DRO) (GC)

Client Sample ID: RR-1-0.5
Date Collected: 09/18/20 11:58
Date Received: 09/18/20 15:05

Lab Sample ID: 570-38837-1
Matrix: Solid

Analyte	Result	Qualifier	RL	MDL	Unit	D	Prepared	Analyzed	Dil Fac
C6 as C6	ND		5.0	3.5	mg/Kg		09/23/20 14:30	09/24/20 00:04	1
C7 as C7	ND		5.0	3.5	mg/Kg		09/23/20 14:30	09/24/20 00:04	1
C8 as C8	ND		5.0	3.5	mg/Kg		09/23/20 14:30	09/24/20 00:04	1
C9-C10	ND		5.0	3.5	mg/Kg		09/23/20 14:30	09/24/20 00:04	1
C11-C12	ND		5.0	3.5	mg/Kg		09/23/20 14:30	09/24/20 00:04	1
C13-C14	ND		5.0	3.5	mg/Kg		09/23/20 14:30	09/24/20 00:04	1
C15-C16	ND		5.0	3.5	mg/Kg		09/23/20 14:30	09/24/20 00:04	1
C17-C18	ND		5.0	3.5	mg/Kg		09/23/20 14:30	09/24/20 00:04	1
C19-C20	ND		5.0	3.5	mg/Kg		09/23/20 14:30	09/24/20 00:04	1
C21-C22	ND		5.0	3.5	mg/Kg		09/23/20 14:30	09/24/20 00:04	1
C23-C24	ND		5.0	3.5	mg/Kg		09/23/20 14:30	09/24/20 00:04	1
C25-C28	ND		5.0	3.5	mg/Kg		09/23/20 14:30	09/24/20 00:04	1
C29-C32	ND		5.0	3.5	mg/Kg		09/23/20 14:30	09/24/20 00:04	1
C33-C36	ND		5.0	3.5	mg/Kg		09/23/20 14:30	09/24/20 00:04	1
C37-C40	ND		5.0	3.5	mg/Kg		09/23/20 14:30	09/24/20 00:04	1
C41-C44	ND		5.0	3.5	mg/Kg		09/23/20 14:30	09/24/20 00:04	1
C6-C44	ND		5.0	3.5	mg/Kg		09/23/20 14:30	09/24/20 00:04	1
Diesel Range Organics [C10-C28]	ND		5.0	3.5	mg/Kg		09/23/20 14:30	09/24/20 00:04	1

Surrogate	*%Recovery*	*Qualifier*	*Limits*	*Prepared*	*Analyzed*	*Dil Fac*
n-Octacosane (Surr)	*80*		*61 - 145*	*09/23/20 14:30*	*09/24/20 00:04*	*1*

Client Sample ID: RR-1-0.5-Dup
Date Collected: 09/18/20 11:52
Date Received: 09/18/20 15:05

Lab Sample ID: 570-38837-2
Matrix: Solid

Analyte	Result	Qualifier	RL	MDL	Unit	D	Prepared	Analyzed	Dil Fac
C6 as C6	ND		5.0	3.5	mg/Kg		09/23/20 14:30	09/24/20 00:25	1
C7 as C7	ND		5.0	3.5	mg/Kg		09/23/20 14:30	09/24/20 00:25	1
C8 as C8	ND		5.0	3.5	mg/Kg		09/23/20 14:30	09/24/20 00:25	1
C9-C10	ND		5.0	3.5	mg/Kg		09/23/20 14:30	09/24/20 00:25	1
C11-C12	ND		5.0	3.5	mg/Kg		09/23/20 14:30	09/24/20 00:25	1
C13-C14	ND		5.0	3.5	mg/Kg		09/23/20 14:30	09/24/20 00:25	1
C15-C16	ND		5.0	3.5	mg/Kg		09/23/20 14:30	09/24/20 00:25	1
C17-C18	ND		5.0	3.5	mg/Kg		09/23/20 14:30	09/24/20 00:25	1
C19-C20	ND		5.0	3.5	mg/Kg		09/23/20 14:30	09/24/20 00:25	1
C21-C22	ND		5.0	3.5	mg/Kg		09/23/20 14:30	09/24/20 00:25	1
C23-C24	ND		5.0	3.5	mg/Kg		09/23/20 14:30	09/24/20 00:25	1
C25-C28	ND		5.0	3.5	mg/Kg		09/23/20 14:30	09/24/20 00:25	1
C29-C32	ND		5.0	3.5	mg/Kg		09/23/20 14:30	09/24/20 00:25	1
C33-C36	ND		5.0	3.5	mg/Kg		09/23/20 14:30	09/24/20 00:25	1
C37-C40	ND		5.0	3.5	mg/Kg		09/23/20 14:30	09/24/20 00:25	1
C41-C44	ND		5.0	3.5	mg/Kg		09/23/20 14:30	09/24/20 00:25	1
C6-C44	ND		5.0	3.5	mg/Kg		09/23/20 14:30	09/24/20 00:25	1
Diesel Range Organics [C10-C28]	ND		5.0	3.5	mg/Kg		09/23/20 14:30	09/24/20 00:25	1

Surrogate	*%Recovery*	*Qualifier*	*Limits*	*Prepared*	*Analyzed*	*Dil Fac*
n-Octacosane (Surr)	*63*		*61 - 145*	*09/23/20 14:30*	*09/24/20 00:25*	*1*

Method: 8015B - Diesel Range Organics (DRO) (GC)

Client Sample ID: RR-2-0.5
Date Collected: 09/18/20 12:10
Date Received: 09/18/20 15:05

Lab Sample ID: 570-38837-3
Matrix: Solid

Analyte	Result	Qualifier	RL	MDL	Unit	D	Prepared	Analyzed	Dil Fac
C6 as C6	ND		5.0	3.6	mg/Kg		09/23/20 14:30	09/24/20 00:45	1
C7 as C7	ND		5.0	3.6	mg/Kg		09/23/20 14:30	09/24/20 00:45	1
C8 as C8	ND		5.0	3.6	mg/Kg		09/23/20 14:30	09/24/20 00:45	1
C9-C10	ND		5.0	3.6	mg/Kg		09/23/20 14:30	09/24/20 00:45	1
C11-C12	ND		5.0	3.6	mg/Kg		09/23/20 14:30	09/24/20 00:45	1
C13-C14	ND		5.0	3.6	mg/Kg		09/23/20 14:30	09/24/20 00:45	1
C15-C16	ND		5.0	3.6	mg/Kg		09/23/20 14:30	09/24/20 00:45	1
C17-C18	ND		5.0	3.6	mg/Kg		09/23/20 14:30	09/24/20 00:45	1
C19-C20	ND		5.0	3.6	mg/Kg		09/23/20 14:30	09/24/20 00:45	1
C21-C22	ND		5.0	3.6	mg/Kg		09/23/20 14:30	09/24/20 00:45	1
C23-C24	ND		5.0	3.6	mg/Kg		09/23/20 14:30	09/24/20 00:45	1
C25-C28	ND		5.0	3.6	mg/Kg		09/23/20 14:30	09/24/20 00:45	1
C29-C32	**3.9**	**J**	5.0	3.6	mg/Kg		09/23/20 14:30	09/24/20 00:45	1
C33-C36	ND		5.0	3.6	mg/Kg		09/23/20 14:30	09/24/20 00:45	1
C37-C40	ND		5.0	3.6	mg/Kg		09/23/20 14:30	09/24/20 00:45	1
C41-C44	ND		5.0	3.6	mg/Kg		09/23/20 14:30	09/24/20 00:45	1
C6-C44	**12**		5.0	3.6	mg/Kg		09/23/20 14:30	09/24/20 00:45	1
Diesel Range Organics [C10-C28]	**5.6**		5.0	3.6	mg/Kg		09/23/20 14:30	09/24/20 00:45	1

Surrogate	*%Recovery*	*Qualifier*	*Limits*	*Prepared*	*Analyzed*	*Dil Fac*
n-Octacosane (Surr)	*86*		*61 - 145*	*09/23/20 14:30*	*09/24/20 00:45*	*1*

Client Sample ID: RR-3-0.5
Date Collected: 09/18/20 12:00
Date Received: 09/18/20 15:05

Lab Sample ID: 570-38837-4
Matrix: Solid

Analyte	Result	Qualifier	RL	MDL	Unit	D	Prepared	Analyzed	Dil Fac
C6 as C6	ND		5.0	3.5	mg/Kg		09/23/20 14:30	09/24/20 16:43	1
C7 as C7	ND		5.0	3.5	mg/Kg		09/23/20 14:30	09/24/20 16:43	1
C8 as C8	ND		5.0	3.5	mg/Kg		09/23/20 14:30	09/24/20 16:43	1
C9-C10	ND		5.0	3.5	mg/Kg		09/23/20 14:30	09/24/20 16:43	1
C11-C12	ND		5.0	3.5	mg/Kg		09/23/20 14:30	09/24/20 16:43	1
C13-C14	ND		5.0	3.5	mg/Kg		09/23/20 14:30	09/24/20 16:43	1
C15-C16	ND		5.0	3.5	mg/Kg		09/23/20 14:30	09/24/20 16:43	1
C17-C18	ND		5.0	3.5	mg/Kg		09/23/20 14:30	09/24/20 16:43	1
C19-C20	ND		5.0	3.5	mg/Kg		09/23/20 14:30	09/24/20 16:43	1
C21-C22	**4.0**	**J**	5.0	3.5	mg/Kg		09/23/20 14:30	09/24/20 16:43	1
C23-C24	**3.8**	**J**	5.0	3.5	mg/Kg		09/23/20 14:30	09/24/20 16:43	1
C25-C28	**16**		5.0	3.5	mg/Kg		09/23/20 14:30	09/24/20 16:43	1
C29-C32	**35**		5.0	3.5	mg/Kg		09/23/20 14:30	09/24/20 16:43	1
C33-C36	**33**		5.0	3.5	mg/Kg		09/23/20 14:30	09/24/20 16:43	1
C37-C40	**27**		5.0	3.5	mg/Kg		09/23/20 14:30	09/24/20 16:43	1
C41-C44	**24**		5.0	3.5	mg/Kg		09/23/20 14:30	09/24/20 16:43	1
C6-C44	**150**		5.0	3.5	mg/Kg		09/23/20 14:30	09/24/20 16:43	1
Diesel Range Organics [C10-C28]	**30**		5.0	3.5	mg/Kg		09/23/20 14:30	09/24/20 16:43	1

Surrogate	*%Recovery*	*Qualifier*	*Limits*	*Prepared*	*Analyzed*	*Dil Fac*
n-Octacosane (Surr)	*111*		*61 - 145*	*09/23/20 14:30*	*09/24/20 16:43*	*1*

Method: 8015B - Diesel Range Organics (DRO) (GC)

Client Sample ID: RR-4-0.5
Date Collected: 09/18/20 11:00
Date Received: 09/18/20 15:05

Lab Sample ID: 570-38837-5
Matrix: Solid

Analyte	Result	Qualifier	RL	MDL	Unit	D	Prepared	Analyzed	Dil Fac
C6 as C6	ND		5.0	3.6	mg/Kg		09/23/20 14:30	09/24/20 01:27	1
C7 as C7	ND		5.0	3.6	mg/Kg		09/23/20 14:30	09/24/20 01:27	1
C8 as C8	ND		5.0	3.6	mg/Kg		09/23/20 14:30	09/24/20 01:27	1
C9-C10	ND		5.0	3.6	mg/Kg		09/23/20 14:30	09/24/20 01:27	1
C11-C12	ND		5.0	3.6	mg/Kg		09/23/20 14:30	09/24/20 01:27	1
C13-C14	ND		5.0	3.6	mg/Kg		09/23/20 14:30	09/24/20 01:27	1
C15-C16	ND		5.0	3.6	mg/Kg		09/23/20 14:30	09/24/20 01:27	1
C17-C18	ND		5.0	3.6	mg/Kg		09/23/20 14:30	09/24/20 01:27	1
C19-C20	ND		5.0	3.6	mg/Kg		09/23/20 14:30	09/24/20 01:27	1
C21-C22	ND		5.0	3.6	mg/Kg		09/23/20 14:30	09/24/20 01:27	1
C23-C24	ND		5.0	3.6	mg/Kg		09/23/20 14:30	09/24/20 01:27	1
C25-C28	ND		5.0	3.6	mg/Kg		09/23/20 14:30	09/24/20 01:27	1
C29-C32	ND		5.0	3.6	mg/Kg		09/23/20 14:30	09/24/20 01:27	1
C33-C36	ND		5.0	3.6	mg/Kg		09/23/20 14:30	09/24/20 01:27	1
C37-C40	ND		5.0	3.6	mg/Kg		09/23/20 14:30	09/24/20 01:27	1
C41-C44	ND		5.0	3.6	mg/Kg		09/23/20 14:30	09/24/20 01:27	1
C6-C44	**10**		5.0	3.6	mg/Kg		09/23/20 14:30	09/24/20 01:27	1
Diesel Range Organics [C10-C28]	**4.7**	**J**	5.0	3.6	mg/Kg		09/23/20 14:30	09/24/20 01:27	1

Surrogate	*%Recovery*	*Qualifier*	*Limits*	*Prepared*	*Analyzed*	*Dil Fac*
n-Octacosane (Surr)	*63*		*61 - 145*	*09/23/20 14:30*	*09/24/20 01:27*	*1*

Client Sample ID: RR-5-0.5
Date Collected: 09/18/20 10:20
Date Received: 09/18/20 15:05

Lab Sample ID: 570-38837-6
Matrix: Solid

Analyte	Result	Qualifier	RL	MDL	Unit	D	Prepared	Analyzed	Dil Fac
C6 as C6	ND		5.0	3.6	mg/Kg		09/23/20 14:30	09/24/20 17:06	1
C7 as C7	ND		5.0	3.6	mg/Kg		09/23/20 14:30	09/24/20 17:06	1
C8 as C8	ND		5.0	3.6	mg/Kg		09/23/20 14:30	09/24/20 17:06	1
C9-C10	ND		5.0	3.6	mg/Kg		09/23/20 14:30	09/24/20 17:06	1
C11-C12	ND		5.0	3.6	mg/Kg		09/23/20 14:30	09/24/20 17:06	1
C13-C14	ND		5.0	3.6	mg/Kg		09/23/20 14:30	09/24/20 17:06	1
C15-C16	ND		5.0	3.6	mg/Kg		09/23/20 14:30	09/24/20 17:06	1
C17-C18	ND		5.0	3.6	mg/Kg		09/23/20 14:30	09/24/20 17:06	1
C19-C20	ND		5.0	3.6	mg/Kg		09/23/20 14:30	09/24/20 17:06	1
C21-C22	**4.8**	**J**	5.0	3.6	mg/Kg		09/23/20 14:30	09/24/20 17:06	1
C23-C24	**8.3**		5.0	3.6	mg/Kg		09/23/20 14:30	09/24/20 17:06	1
C25-C28	**27**		5.0	3.6	mg/Kg		09/23/20 14:30	09/24/20 17:06	1
C29-C32	**42**		5.0	3.6	mg/Kg		09/23/20 14:30	09/24/20 17:06	1
C33-C36	**32**		5.0	3.6	mg/Kg		09/23/20 14:30	09/24/20 17:06	1
C37-C40	**21**		5.0	3.6	mg/Kg		09/23/20 14:30	09/24/20 17:06	1
C41-C44	**18**		5.0	3.6	mg/Kg		09/23/20 14:30	09/24/20 17:06	1
C6-C44	**160**		5.0	3.6	mg/Kg		09/23/20 14:30	09/24/20 17:06	1
Diesel Range Organics [C10-C28]	**44**		5.0	3.6	mg/Kg		09/23/20 14:30	09/24/20 17:06	1

Surrogate	*%Recovery*	*Qualifier*	*Limits*	*Prepared*	*Analyzed*	*Dil Fac*
n-Octacosane (Surr)	*87*		*61 - 145*	*09/23/20 14:30*	*09/24/20 17:06*	*1*

Method: 8015B - Diesel Range Organics (DRO) (GC)

Client Sample ID: RR-6-0.5
Date Collected: 09/18/20 08:53
Date Received: 09/18/20 15:05

Lab Sample ID: 570-38837-7
Matrix: Solid

Analyte	Result	Qualifier	RL	MDL	Unit	D	Prepared	Analyzed	Dil Fac
C6 as C6	ND		5.0	3.5	mg/Kg		09/23/20 14:30	09/24/20 17:28	1
C7 as C7	ND		5.0	3.5	mg/Kg		09/23/20 14:30	09/24/20 17:28	1
C8 as C8	ND		5.0	3.5	mg/Kg		09/23/20 14:30	09/24/20 17:28	1
C9-C10	ND		5.0	3.5	mg/Kg		09/23/20 14:30	09/24/20 17:28	1
C11-C12	ND		5.0	3.5	mg/Kg		09/23/20 14:30	09/24/20 17:28	1
C13-C14	ND		5.0	3.5	mg/Kg		09/23/20 14:30	09/24/20 17:28	1
C15-C16	ND		5.0	3.5	mg/Kg		09/23/20 14:30	09/24/20 17:28	1
C17-C18	ND		5.0	3.5	mg/Kg		09/23/20 14:30	09/24/20 17:28	1
C19-C20	ND		5.0	3.5	mg/Kg		09/23/20 14:30	09/24/20 17:28	1
C21-C22	**4.3**	**J**	5.0	3.5	mg/Kg		09/23/20 14:30	09/24/20 17:28	1
C23-C24	**3.6**	**J**	5.0	3.5	mg/Kg		09/23/20 14:30	09/24/20 17:28	1
C25-C28	**11**		5.0	3.5	mg/Kg		09/23/20 14:30	09/24/20 17:28	1
C29-C32	**16**		5.0	3.5	mg/Kg		09/23/20 14:30	09/24/20 17:28	1
C33-C36	**12**		5.0	3.5	mg/Kg		09/23/20 14:30	09/24/20 17:28	1
C37-C40	**9.6**		5.0	3.5	mg/Kg		09/23/20 14:30	09/24/20 17:28	1
C41-C44	**11**		5.0	3.5	mg/Kg		09/23/20 14:30	09/24/20 17:28	1
C6-C44	**73**		5.0	3.5	mg/Kg		09/23/20 14:30	09/24/20 17:28	1
Diesel Range Organics [C10-C28]	**22**		5.0	3.5	mg/Kg		09/23/20 14:30	09/24/20 17:28	1

Surrogate	*%Recovery*	*Qualifier*	*Limits*	*Prepared*	*Analyzed*	*Dil Fac*
n-Octacosane (Surr)	*90*		*61 - 145*	*09/23/20 14:30*	*09/24/20 17:28*	*1*

Client Sample ID: RR-7-0.5
Date Collected: 09/18/20 08:50
Date Received: 09/18/20 15:05

Lab Sample ID: 570-38837-8
Matrix: Solid

Analyte	Result	Qualifier	RL	MDL	Unit	D	Prepared	Analyzed	Dil Fac
C6 as C6	ND		5.0	3.6	mg/Kg		09/23/20 14:30	09/24/20 02:30	1
C7 as C7	ND		5.0	3.6	mg/Kg		09/23/20 14:30	09/24/20 02:30	1
C8 as C8	ND		5.0	3.6	mg/Kg		09/23/20 14:30	09/24/20 02:30	1
C9-C10	ND		5.0	3.6	mg/Kg		09/23/20 14:30	09/24/20 02:30	1
C11-C12	ND		5.0	3.6	mg/Kg		09/23/20 14:30	09/24/20 02:30	1
C13-C14	ND		5.0	3.6	mg/Kg		09/23/20 14:30	09/24/20 02:30	1
C15-C16	ND		5.0	3.6	mg/Kg		09/23/20 14:30	09/24/20 02:30	1
C17-C18	ND		5.0	3.6	mg/Kg		09/23/20 14:30	09/24/20 02:30	1
C19-C20	ND		5.0	3.6	mg/Kg		09/23/20 14:30	09/24/20 02:30	1
C21-C22	ND		5.0	3.6	mg/Kg		09/23/20 14:30	09/24/20 02:30	1
C23-C24	ND		5.0	3.6	mg/Kg		09/23/20 14:30	09/24/20 02:30	1
C25-C28	ND		5.0	3.6	mg/Kg		09/23/20 14:30	09/24/20 02:30	1
C29-C32	ND		5.0	3.6	mg/Kg		09/23/20 14:30	09/24/20 02:30	1
C33-C36	ND		5.0	3.6	mg/Kg		09/23/20 14:30	09/24/20 02:30	1
C37-C40	ND		5.0	3.6	mg/Kg		09/23/20 14:30	09/24/20 02:30	1
C41-C44	ND		5.0	3.6	mg/Kg		09/23/20 14:30	09/24/20 02:30	1
C6-C44	**6.2**		5.0	3.6	mg/Kg		09/23/20 14:30	09/24/20 02:30	1
Diesel Range Organics [C10-C28]	**5.9**		5.0	3.6	mg/Kg		09/23/20 14:30	09/24/20 02:30	1

Surrogate	*%Recovery*	*Qualifier*	*Limits*	*Prepared*	*Analyzed*	*Dil Fac*
n-Octacosane (Surr)	*66*		*61 - 145*	*09/23/20 14:30*	*09/24/20 02:30*	*1*

Method: 8015B - Diesel Range Organics (DRO) (GC)

Client Sample ID: RR-8-0.5
Date Collected: 09/18/20 07:50
Date Received: 09/18/20 15:05

Lab Sample ID: 570-38837-9
Matrix: Solid

Analyte	Result	Qualifier	RL	MDL	Unit	D	Prepared	Analyzed	Dil Fac
C6 as C6	ND		5.0	3.6	mg/Kg		09/23/20 14:30	09/24/20 17:50	1
C7 as C7	ND		5.0	3.6	mg/Kg		09/23/20 14:30	09/24/20 17:50	1
C8 as C8	ND		5.0	3.6	mg/Kg		09/23/20 14:30	09/24/20 17:50	1
C9-C10	ND		5.0	3.6	mg/Kg		09/23/20 14:30	09/24/20 17:50	1
C11-C12	ND		5.0	3.6	mg/Kg		09/23/20 14:30	09/24/20 17:50	1
C13-C14	ND		5.0	3.6	mg/Kg		09/23/20 14:30	09/24/20 17:50	1
C15-C16	ND		5.0	3.6	mg/Kg		09/23/20 14:30	09/24/20 17:50	1
C17-C18	ND		5.0	3.6	mg/Kg		09/23/20 14:30	09/24/20 17:50	1
C19-C20	ND		5.0	3.6	mg/Kg		09/23/20 14:30	09/24/20 17:50	1
C21-C22	ND		5.0	3.6	mg/Kg		09/23/20 14:30	09/24/20 17:50	1
C23-C24	ND		5.0	3.6	mg/Kg		09/23/20 14:30	09/24/20 17:50	1
C25-C28	ND		5.0	3.6	mg/Kg		09/23/20 14:30	09/24/20 17:50	1
C29-C32	ND		5.0	3.6	mg/Kg		09/23/20 14:30	09/24/20 17:50	1
C33-C36	**3.6**	**J**	5.0	3.6	mg/Kg		09/23/20 14:30	09/24/20 17:50	1
C37-C40	**3.7**	**J**	5.0	3.6	mg/Kg		09/23/20 14:30	09/24/20 17:50	1
C41-C44	**6.8**		5.0	3.6	mg/Kg		09/23/20 14:30	09/24/20 17:50	1
C6-C44	**19**		5.0	3.6	mg/Kg		09/23/20 14:30	09/24/20 17:50	1
Diesel Range Organics [C10-C28]	ND		5.0	3.6	mg/Kg		09/23/20 14:30	09/24/20 17:50	1

Surrogate	*%Recovery*	*Qualifier*	*Limits*	*Prepared*	*Analyzed*	*Dil Fac*
n-Octacosane (Surr)	*68*		*61 - 145*	*09/23/20 14:30*	*09/24/20 17:50*	*1*

Client Sample ID: RR-9-0.5
Date Collected: 09/18/20 07:33
Date Received: 09/18/20 15:05

Lab Sample ID: 570-38837-10
Matrix: Solid

Analyte	Result	Qualifier	RL	MDL	Unit	D	Prepared	Analyzed	Dil Fac
C6 as C6	ND		5.0	3.6	mg/Kg		09/23/20 14:30	09/24/20 18:12	1
C7 as C7	ND		5.0	3.6	mg/Kg		09/23/20 14:30	09/24/20 18:12	1
C8 as C8	ND		5.0	3.6	mg/Kg		09/23/20 14:30	09/24/20 18:12	1
C9-C10	ND		5.0	3.6	mg/Kg		09/23/20 14:30	09/24/20 18:12	1
C11-C12	ND		5.0	3.6	mg/Kg		09/23/20 14:30	09/24/20 18:12	1
C13-C14	ND		5.0	3.6	mg/Kg		09/23/20 14:30	09/24/20 18:12	1
C15-C16	ND		5.0	3.6	mg/Kg		09/23/20 14:30	09/24/20 18:12	1
C17-C18	ND		5.0	3.6	mg/Kg		09/23/20 14:30	09/24/20 18:12	1
C19-C20	ND		5.0	3.6	mg/Kg		09/23/20 14:30	09/24/20 18:12	1
C21-C22	ND		5.0	3.6	mg/Kg		09/23/20 14:30	09/24/20 18:12	1
C23-C24	ND		5.0	3.6	mg/Kg		09/23/20 14:30	09/24/20 18:12	1
C25-C28	**5.0**		5.0	3.6	mg/Kg		09/23/20 14:30	09/24/20 18:12	1
C29-C32	**11**		5.0	3.6	mg/Kg		09/23/20 14:30	09/24/20 18:12	1
C33-C36	**11**		5.0	3.6	mg/Kg		09/23/20 14:30	09/24/20 18:12	1
C37-C40	**7.7**		5.0	3.6	mg/Kg		09/23/20 14:30	09/24/20 18:12	1
C41-C44	**7.8**		5.0	3.6	mg/Kg		09/23/20 14:30	09/24/20 18:12	1
C6-C44	**49**		5.0	3.6	mg/Kg		09/23/20 14:30	09/24/20 18:12	1
Diesel Range Organics [C10-C28]	**10**		5.0	3.6	mg/Kg		09/23/20 14:30	09/24/20 18:12	1

Surrogate	*%Recovery*	*Qualifier*	*Limits*	*Prepared*	*Analyzed*	*Dil Fac*
n-Octacosane (Surr)	*82*		*61 - 145*	*09/23/20 14:30*	*09/24/20 18:12*	*1*

Client: Roux Associates, Inc.
Project/Site: Beverly Blvd / 3770.0002

Job ID: 570-38837-1

Method: 8015B - Diesel Range Organics (DRO) (GC)

Client Sample ID: RR-10-0.5
Date Collected: 09/18/20 13:35
Date Received: 09/18/20 15:05

Lab Sample ID: 570-38837-11
Matrix: Solid

Analyte	Result	Qualifier	RL	MDL	Unit	D	Prepared	Analyzed	Dil Fac
C6 as C6	ND		5.0	3.6	mg/Kg		09/23/20 14:30	09/24/20 15:58	1
C7 as C7	ND		5.0	3.6	mg/Kg		09/23/20 14:30	09/24/20 15:58	1
C8 as C8	ND		5.0	3.6	mg/Kg		09/23/20 14:30	09/24/20 15:58	1
C9-C10	ND		5.0	3.6	mg/Kg		09/23/20 14:30	09/24/20 15:58	1
C11-C12	ND		5.0	3.6	mg/Kg		09/23/20 14:30	09/24/20 15:58	1
C13-C14	ND		5.0	3.6	mg/Kg		09/23/20 14:30	09/24/20 15:58	1
C15-C16	ND		5.0	3.6	mg/Kg		09/23/20 14:30	09/24/20 15:58	1
C17-C18	ND		5.0	3.6	mg/Kg		09/23/20 14:30	09/24/20 15:58	1
C19-C20	ND		5.0	3.6	mg/Kg		09/23/20 14:30	09/24/20 15:58	1
C21-C22	ND		5.0	3.6	mg/Kg		09/23/20 14:30	09/24/20 15:58	1
C23-C24	ND		5.0	3.6	mg/Kg		09/23/20 14:30	09/24/20 15:58	1
C25-C28	**7.3**		5.0	3.6	mg/Kg		09/23/20 14:30	09/24/20 15:58	1
C29-C32	**20**		5.0	3.6	mg/Kg		09/23/20 14:30	09/24/20 15:58	1
C33-C36	**33**		5.0	3.6	mg/Kg		09/23/20 14:30	09/24/20 15:58	1
C37-C40	**5.0**		5.0	3.6	mg/Kg		09/23/20 14:30	09/24/20 15:58	1
C41-C44	ND		5.0	3.6	mg/Kg		09/23/20 14:30	09/24/20 15:58	1
C6-C44	**73**		5.0	3.6	mg/Kg		09/23/20 14:30	09/24/20 15:58	1
Diesel Range Organics [C10-C28]	**12**		5.0	3.6	mg/Kg		09/23/20 14:30	09/24/20 15:58	1

Surrogate	*%Recovery*	*Qualifier*	*Limits*	*Prepared*	*Analyzed*	*Dil Fac*
n-Octacosane (Surr)	*89*		*61 - 145*	*09/23/20 14:30*	*09/24/20 15:58*	*1*

Method: 8081A - Organochlorine Pesticides (GC)

Client Sample ID: Composite A2
Date Collected: 09/18/20 00:00
Date Received: 09/18/20 15:05

Lab Sample ID: 570-38837-30
Matrix: Solid

Analyte	Result	Qualifier	RL	MDL	Unit	D	Prepared	Analyzed	Dil Fac
4,4'-DDD	ND		25	0.99	ug/Kg		09/19/20 11:06	09/22/20 07:39	1
4,4'-DDE	ND		25	0.54	ug/Kg		09/19/20 11:06	09/22/20 07:39	1
4,4'-DDT	ND		25	0.36	ug/Kg		09/19/20 11:06	09/22/20 07:39	1
Aldrin	ND		25	0.30	ug/Kg		09/19/20 11:06	09/22/20 07:39	1
alpha-BHC	ND		25	3.0	ug/Kg		09/19/20 11:06	09/22/20 07:39	1
alpha-Chlordane	ND		25	1.3	ug/Kg		09/19/20 11:06	09/22/20 07:39	1
beta-BHC	ND		25	3.7	ug/Kg		09/19/20 11:06	09/22/20 07:39	1
Chlordane	ND		120	2.4	ug/Kg		09/19/20 11:06	09/22/20 07:39	1
delta-BHC	ND		25	3.3	ug/Kg		09/19/20 11:06	09/22/20 07:39	1
Dieldrin	ND		25	0.25	ug/Kg		09/19/20 11:06	09/22/20 07:39	1
Endosulfan I	ND		25	0.44	ug/Kg		09/19/20 11:06	09/22/20 07:39	1
Endosulfan II	ND		25	0.31	ug/Kg		09/19/20 11:06	09/22/20 07:39	1
Endosulfan sulfate	ND		25	0.40	ug/Kg		09/19/20 11:06	09/22/20 07:39	1
Endrin	ND		25	0.33	ug/Kg		09/19/20 11:06	09/22/20 07:39	1
Endrin aldehyde	ND		25	0.73	ug/Kg		09/19/20 11:06	09/22/20 07:39	1
Endrin ketone	ND		25	0.48	ug/Kg		09/19/20 11:06	09/22/20 07:39	1
gamma-Chlordane	ND		25	0.26	ug/Kg		09/19/20 11:06	09/22/20 07:39	1
gamma-BHC	ND		25	0.62	ug/Kg		09/19/20 11:06	09/22/20 07:39	1
Heptachlor	ND		25	0.88	ug/Kg		09/19/20 11:06	09/22/20 07:39	1
Heptachlor epoxide	ND		25	0.67	ug/Kg		09/19/20 11:06	09/22/20 07:39	1
Methoxychlor	ND		25	0.81	ug/Kg		09/19/20 11:06	09/22/20 07:39	1
Toxaphene	ND		120	20	ug/Kg		09/19/20 11:06	09/22/20 07:39	1

Surrogate	*%Recovery*	*Qualifier*	*Limits*	*Prepared*	*Analyzed*	*Dil Fac*
Tetrachloro-m-xylene	*79*		*25 - 126*	*09/19/20 11:06*	*09/22/20 07:39*	*1*
DCB Decachlorobiphenyl (Surr)	*76*		*20 - 155*	*09/19/20 11:06*	*09/22/20 07:39*	*1*

Client Sample ID: Composite A3
Date Collected: 09/18/20 00:00
Date Received: 09/18/20 15:05

Lab Sample ID: 570-38837-35
Matrix: Solid

Analyte	Result	Qualifier	RL	MDL	Unit	D	Prepared	Analyzed	Dil Fac
4,4'-DDD	ND		24	0.96	ug/Kg		09/19/20 11:06	09/22/20 07:53	1
4,4'-DDE	ND		24	0.52	ug/Kg		09/19/20 11:06	09/22/20 07:53	1
4,4'-DDT	ND		24	0.35	ug/Kg		09/19/20 11:06	09/22/20 07:53	1
Aldrin	ND		24	0.29	ug/Kg		09/19/20 11:06	09/22/20 07:53	1
alpha-BHC	ND		24	2.9	ug/Kg		09/19/20 11:06	09/22/20 07:53	1
alpha-Chlordane	ND		24	1.3	ug/Kg		09/19/20 11:06	09/22/20 07:53	1
beta-BHC	ND		24	3.6	ug/Kg		09/19/20 11:06	09/22/20 07:53	1
Chlordane	ND		120	2.3	ug/Kg		09/19/20 11:06	09/22/20 07:53	1
delta-BHC	ND		24	3.2	ug/Kg		09/19/20 11:06	09/22/20 07:53	1
Dieldrin	ND		24	0.25	ug/Kg		09/19/20 11:06	09/22/20 07:53	1
Endosulfan I	ND		24	0.43	ug/Kg		09/19/20 11:06	09/22/20 07:53	1
Endosulfan II	ND		24	0.30	ug/Kg		09/19/20 11:06	09/22/20 07:53	1
Endosulfan sulfate	ND		24	0.39	ug/Kg		09/19/20 11:06	09/22/20 07:53	1
Endrin	ND		24	0.33	ug/Kg		09/19/20 11:06	09/22/20 07:53	1
Endrin aldehyde	ND		24	0.71	ug/Kg		09/19/20 11:06	09/22/20 07:53	1
Endrin ketone	ND		24	0.46	ug/Kg		09/19/20 11:06	09/22/20 07:53	1
gamma-Chlordane	ND		24	0.25	ug/Kg		09/19/20 11:06	09/22/20 07:53	1
gamma-BHC	ND		24	0.61	ug/Kg		09/19/20 11:06	09/22/20 07:53	1
Heptachlor	ND		24	0.86	ug/Kg		09/19/20 11:06	09/22/20 07:53	1

Method: 8081A - Organochlorine Pesticides (GC) (Continued)

Client Sample ID: Composite A3
Date Collected: 09/18/20 00:00
Date Received: 09/18/20 15:05

Lab Sample ID: 570-38837-35
Matrix: Solid

Analyte	Result	Qualifier	RL	MDL	Unit	D	Prepared	Analyzed	Dil Fac
Heptachlor epoxide	ND		24	0.65	ug/Kg		09/19/20 11:06	09/22/20 07:53	1
Methoxychlor	ND		24	0.79	ug/Kg		09/19/20 11:06	09/22/20 07:53	1
Toxaphene	ND		120	19	ug/Kg		09/19/20 11:06	09/22/20 07:53	1

Surrogate	*%Recovery*	*Qualifier*	*Limits*	*Prepared*	*Analyzed*	*Dil Fac*
Tetrachloro-m-xylene	*73*		*25 - 126*	*09/19/20 11:06*	*09/22/20 07:53*	*1*
DCB Decachlorobiphenyl (Surr)	*71*		*20 - 155*	*09/19/20 11:06*	*09/22/20 07:53*	*1*

Method: 8082 - Polychlorinated Biphenyls (PCBs) by Gas Chromatography

Client Sample ID: RR-1-0.5
Date Collected: 09/18/20 11:58
Date Received: 09/18/20 15:05

Lab Sample ID: 570-38837-1
Matrix: Solid

Analyte	Result	Qualifier	RL	MDL	Unit	D	Prepared	Analyzed	Dil Fac
Aroclor-1016	ND		49	38	ug/Kg		09/19/20 10:59	09/22/20 15:28	1
Aroclor-1221	ND		49	38	ug/Kg		09/19/20 10:59	09/22/20 15:28	1
Aroclor-1232	ND		49	38	ug/Kg		09/19/20 10:59	09/22/20 15:28	1
Aroclor-1242	ND		49	38	ug/Kg		09/19/20 10:59	09/22/20 15:28	1
Aroclor-1248	ND		49	38	ug/Kg		09/19/20 10:59	09/22/20 15:28	1
Aroclor-1254	**36**	**J**	49	25	ug/Kg		09/19/20 10:59	09/22/20 15:28	1
Aroclor-1260	ND		49	25	ug/Kg		09/19/20 10:59	09/22/20 15:28	1
Aroclor-1262	ND		49	25	ug/Kg		09/19/20 10:59	09/22/20 15:28	1
Aroclor-1268	ND		49	25	ug/Kg		09/19/20 10:59	09/22/20 15:28	1

Surrogate	*%Recovery*	*Qualifier*	*Limits*	*Prepared*	*Analyzed*	*Dil Fac*
Tetrachloro-m-xylene (Surr)	*78*		*25 - 126*	*09/19/20 10:59*	*09/22/20 15:28*	*1*
DCB Decachlorobiphenyl (Surr)	*77*		*20 - 155*	*09/19/20 10:59*	*09/22/20 15:28*	*1*

Client Sample ID: RR-1-0.5-Dup
Date Collected: 09/18/20 11:52
Date Received: 09/18/20 15:05

Lab Sample ID: 570-38837-2
Matrix: Solid

Analyte	Result	Qualifier	RL	MDL	Unit	D	Prepared	Analyzed	Dil Fac
Aroclor-1016	ND		50	39	ug/Kg		09/19/20 10:59	09/22/20 15:46	1
Aroclor-1221	ND		50	39	ug/Kg		09/19/20 10:59	09/22/20 15:46	1
Aroclor-1232	ND		50	39	ug/Kg		09/19/20 10:59	09/22/20 15:46	1
Aroclor-1242	ND		50	39	ug/Kg		09/19/20 10:59	09/22/20 15:46	1
Aroclor-1248	ND		50	39	ug/Kg		09/19/20 10:59	09/22/20 15:46	1
Aroclor-1254	ND		50	25	ug/Kg		09/19/20 10:59	09/22/20 15:46	1
Aroclor-1260	ND		50	25	ug/Kg		09/19/20 10:59	09/22/20 15:46	1
Aroclor-1262	ND		50	25	ug/Kg		09/19/20 10:59	09/22/20 15:46	1
Aroclor-1268	ND		50	25	ug/Kg		09/19/20 10:59	09/22/20 15:46	1

Surrogate	*%Recovery*	*Qualifier*	*Limits*	*Prepared*	*Analyzed*	*Dil Fac*
Tetrachloro-m-xylene (Surr)	*83*		*25 - 126*	*09/19/20 10:59*	*09/22/20 15:46*	*1*
DCB Decachlorobiphenyl (Surr)	*81*		*20 - 155*	*09/19/20 10:59*	*09/22/20 15:46*	*1*

Client Sample ID: RR-2-0.5
Date Collected: 09/18/20 12:10
Date Received: 09/18/20 15:05

Lab Sample ID: 570-38837-3
Matrix: Solid

Analyte	Result	Qualifier	RL	MDL	Unit	D	Prepared	Analyzed	Dil Fac
Aroclor-1016	ND		48	38	ug/Kg		09/19/20 10:59	09/22/20 16:22	1
Aroclor-1221	ND		48	38	ug/Kg		09/19/20 10:59	09/22/20 16:22	1
Aroclor-1232	ND		48	38	ug/Kg		09/19/20 10:59	09/22/20 16:22	1
Aroclor-1242	ND		48	38	ug/Kg		09/19/20 10:59	09/22/20 16:22	1
Aroclor-1248	ND		48	38	ug/Kg		09/19/20 10:59	09/22/20 16:22	1
Aroclor-1254	ND		48	25	ug/Kg		09/19/20 10:59	09/22/20 16:22	1
Aroclor-1260	ND		48	25	ug/Kg		09/19/20 10:59	09/22/20 16:22	1
Aroclor-1262	ND		48	25	ug/Kg		09/19/20 10:59	09/22/20 16:22	1
Aroclor-1268	ND		48	25	ug/Kg		09/19/20 10:59	09/22/20 16:22	1

Surrogate	*%Recovery*	*Qualifier*	*Limits*	*Prepared*	*Analyzed*	*Dil Fac*
Tetrachloro-m-xylene (Surr)	*84*		*25 - 126*	*09/19/20 10:59*	*09/22/20 16:22*	*1*
DCB Decachlorobiphenyl (Surr)	*81*		*20 - 155*	*09/19/20 10:59*	*09/22/20 16:22*	*1*

Method: 8082 - Polychlorinated Biphenyls (PCBs) by Gas Chromatography

Client Sample ID: RR-3-0.5
Date Collected: 09/18/20 12:00
Date Received: 09/18/20 15:05

Lab Sample ID: 570-38837-4
Matrix: Solid

Analyte	Result	Qualifier	RL	MDL	Unit	D	Prepared	Analyzed	Dil Fac
Aroclor-1016	ND		50	39	ug/Kg		09/19/20 10:59	09/22/20 16:40	1
Aroclor-1221	ND		50	39	ug/Kg		09/19/20 10:59	09/22/20 16:40	1
Aroclor-1232	ND		50	39	ug/Kg		09/19/20 10:59	09/22/20 16:40	1
Aroclor-1242	ND		50	39	ug/Kg		09/19/20 10:59	09/22/20 16:40	1
Aroclor-1248	ND		50	39	ug/Kg		09/19/20 10:59	09/22/20 16:40	1
Aroclor-1254	ND		50	25	ug/Kg		09/19/20 10:59	09/22/20 16:40	1
Aroclor-1260	ND		50	25	ug/Kg		09/19/20 10:59	09/22/20 16:40	1
Aroclor-1262	ND		50	25	ug/Kg		09/19/20 10:59	09/22/20 16:40	1
Aroclor-1268	ND		50	25	ug/Kg		09/19/20 10:59	09/22/20 16:40	1

Surrogate	*%Recovery*	*Qualifier*	*Limits*	*Prepared*	*Analyzed*	*Dil Fac*
Tetrachloro-m-xylene (Surr)	*84*		*25 - 126*	*09/19/20 10:59*	*09/22/20 16:40*	*1*
DCB Decachlorobiphenyl (Surr)	*83*		*20 - 155*	*09/19/20 10:59*	*09/22/20 16:40*	*1*

Client Sample ID: RR-4-0.5
Date Collected: 09/18/20 11:00
Date Received: 09/18/20 15:05

Lab Sample ID: 570-38837-5
Matrix: Solid

Analyte	Result	Qualifier	RL	MDL	Unit	D	Prepared	Analyzed	Dil Fac
Aroclor-1016	ND		50	39	ug/Kg		09/19/20 10:59	09/22/20 16:58	1
Aroclor-1221	ND		50	39	ug/Kg		09/19/20 10:59	09/22/20 16:58	1
Aroclor-1232	ND		50	39	ug/Kg		09/19/20 10:59	09/22/20 16:58	1
Aroclor-1242	ND		50	39	ug/Kg		09/19/20 10:59	09/22/20 16:58	1
Aroclor-1248	ND		50	39	ug/Kg		09/19/20 10:59	09/22/20 16:58	1
Aroclor-1254	ND		50	25	ug/Kg		09/19/20 10:59	09/22/20 16:58	1
Aroclor-1260	ND		50	25	ug/Kg		09/19/20 10:59	09/22/20 16:58	1
Aroclor-1262	ND		50	25	ug/Kg		09/19/20 10:59	09/22/20 16:58	1
Aroclor-1268	ND		50	25	ug/Kg		09/19/20 10:59	09/22/20 16:58	1

Surrogate	*%Recovery*	*Qualifier*	*Limits*	*Prepared*	*Analyzed*	*Dil Fac*
Tetrachloro-m-xylene (Surr)	*81*		*25 - 126*	*09/19/20 10:59*	*09/22/20 16:58*	*1*
DCB Decachlorobiphenyl (Surr)	*82*		*20 - 155*	*09/19/20 10:59*	*09/22/20 16:58*	*1*

Client Sample ID: RR-5-0.5
Date Collected: 09/18/20 10:20
Date Received: 09/18/20 15:05

Lab Sample ID: 570-38837-6
Matrix: Solid

Analyte	Result	Qualifier	RL	MDL	Unit	D	Prepared	Analyzed	Dil Fac
Aroclor-1016	ND		50	39	ug/Kg		09/19/20 10:59	09/22/20 17:16	1
Aroclor-1221	ND		50	39	ug/Kg		09/19/20 10:59	09/22/20 17:16	1
Aroclor-1232	ND		50	39	ug/Kg		09/19/20 10:59	09/22/20 17:16	1
Aroclor-1242	ND		50	39	ug/Kg		09/19/20 10:59	09/22/20 17:16	1
Aroclor-1248	ND		50	39	ug/Kg		09/19/20 10:59	09/22/20 17:16	1
Aroclor-1254	ND		50	25	ug/Kg		09/19/20 10:59	09/22/20 17:16	1
Aroclor-1260	**34**	**J**	50	25	ug/Kg		09/19/20 10:59	09/22/20 17:16	1
Aroclor-1262	ND		50	25	ug/Kg		09/19/20 10:59	09/22/20 17:16	1
Aroclor-1268	ND		50	25	ug/Kg		09/19/20 10:59	09/22/20 17:16	1

Surrogate	*%Recovery*	*Qualifier*	*Limits*	*Prepared*	*Analyzed*	*Dil Fac*
Tetrachloro-m-xylene (Surr)	*87*		*25 - 126*	*09/19/20 10:59*	*09/22/20 17:16*	*1*
DCB Decachlorobiphenyl (Surr)	*91*		*20 - 155*	*09/19/20 10:59*	*09/22/20 17:16*	*1*

Method: 8082 - Polychlorinated Biphenyls (PCBs) by Gas Chromatography

Client Sample ID: RR-6-0.5
Date Collected: 09/18/20 08:53
Date Received: 09/18/20 15:05

Lab Sample ID: 570-38837-7
Matrix: Solid

Analyte	Result	Qualifier	RL	MDL	Unit	D	Prepared	Analyzed	Dil Fac
Aroclor-1016	ND		50	39	ug/Kg		09/19/20 10:59	09/22/20 17:34	1
Aroclor-1221	ND		50	39	ug/Kg		09/19/20 10:59	09/22/20 17:34	1
Aroclor-1232	ND		50	39	ug/Kg		09/19/20 10:59	09/22/20 17:34	1
Aroclor-1242	ND		50	39	ug/Kg		09/19/20 10:59	09/22/20 17:34	1
Aroclor-1248	ND		50	39	ug/Kg		09/19/20 10:59	09/22/20 17:34	1
Aroclor-1254	ND		50	25	ug/Kg		09/19/20 10:59	09/22/20 17:34	1
Aroclor-1260	ND		50	25	ug/Kg		09/19/20 10:59	09/22/20 17:34	1
Aroclor-1262	ND		50	25	ug/Kg		09/19/20 10:59	09/22/20 17:34	1
Aroclor-1268	ND		50	25	ug/Kg		09/19/20 10:59	09/22/20 17:34	1

Surrogate	*%Recovery*	*Qualifier*	*Limits*	*Prepared*	*Analyzed*	*Dil Fac*
Tetrachloro-m-xylene (Surr)	*79*		*25 - 126*	*09/19/20 10:59*	*09/22/20 17:34*	*1*
DCB Decachlorobiphenyl (Surr)	*83*		*20 - 155*	*09/19/20 10:59*	*09/22/20 17:34*	*1*

Client Sample ID: RR-7-0.5
Date Collected: 09/18/20 08:50
Date Received: 09/18/20 15:05

Lab Sample ID: 570-38837-8
Matrix: Solid

Analyte	Result	Qualifier	RL	MDL	Unit	D	Prepared	Analyzed	Dil Fac
Aroclor-1016	ND		49	39	ug/Kg		09/19/20 10:59	09/22/20 19:07	1
Aroclor-1221	ND		49	39	ug/Kg		09/19/20 10:59	09/22/20 19:07	1
Aroclor-1232	ND		49	39	ug/Kg		09/19/20 10:59	09/22/20 19:07	1
Aroclor-1242	ND		49	39	ug/Kg		09/19/20 10:59	09/22/20 19:07	1
Aroclor-1248	ND		49	39	ug/Kg		09/19/20 10:59	09/22/20 19:07	1
Aroclor-1254	ND		49	25	ug/Kg		09/19/20 10:59	09/22/20 19:07	1
Aroclor-1260	ND		49	25	ug/Kg		09/19/20 10:59	09/22/20 19:07	1
Aroclor-1262	ND		49	25	ug/Kg		09/19/20 10:59	09/22/20 19:07	1
Aroclor-1268	ND		49	25	ug/Kg		09/19/20 10:59	09/22/20 19:07	1

Surrogate	*%Recovery*	*Qualifier*	*Limits*	*Prepared*	*Analyzed*	*Dil Fac*
Tetrachloro-m-xylene (Surr)	*85*		*25 - 126*	*09/19/20 10:59*	*09/22/20 19:07*	*1*
DCB Decachlorobiphenyl (Surr)	*81*		*20 - 155*	*09/19/20 10:59*	*09/22/20 19:07*	*1*

Client Sample ID: RR-8-0.5
Date Collected: 09/18/20 07:50
Date Received: 09/18/20 15:05

Lab Sample ID: 570-38837-9
Matrix: Solid

Analyte	Result	Qualifier	RL	MDL	Unit	D	Prepared	Analyzed	Dil Fac
Aroclor-1016	ND		50	39	ug/Kg		09/19/20 10:59	09/22/20 19:25	1
Aroclor-1221	ND		50	39	ug/Kg		09/19/20 10:59	09/22/20 19:25	1
Aroclor-1232	ND		50	39	ug/Kg		09/19/20 10:59	09/22/20 19:25	1
Aroclor-1242	ND		50	39	ug/Kg		09/19/20 10:59	09/22/20 19:25	1
Aroclor-1248	ND		50	39	ug/Kg		09/19/20 10:59	09/22/20 19:25	1
Aroclor-1254	ND		50	25	ug/Kg		09/19/20 10:59	09/22/20 19:25	1
Aroclor-1260	ND		50	25	ug/Kg		09/19/20 10:59	09/22/20 19:25	1
Aroclor-1262	ND		50	25	ug/Kg		09/19/20 10:59	09/22/20 19:25	1
Aroclor-1268	ND		50	25	ug/Kg		09/19/20 10:59	09/22/20 19:25	1

Surrogate	*%Recovery*	*Qualifier*	*Limits*	*Prepared*	*Analyzed*	*Dil Fac*
Tetrachloro-m-xylene (Surr)	*77*		*25 - 126*	*09/19/20 10:59*	*09/22/20 19:25*	*1*
DCB Decachlorobiphenyl (Surr)	*74*		*20 - 155*	*09/19/20 10:59*	*09/22/20 19:25*	*1*

Method: 8082 - Polychlorinated Biphenyls (PCBs) by Gas Chromatography

Client Sample ID: RR-9-0.5
Date Collected: 09/18/20 07:33
Date Received: 09/18/20 15:05

Lab Sample ID: 570-38837-10
Matrix: Solid

Analyte	Result	Qualifier	RL	MDL	Unit	D	Prepared	Analyzed	Dil Fac
Aroclor-1016	ND		50	39	ug/Kg		09/19/20 10:59	09/22/20 19:43	1
Aroclor-1221	ND		50	39	ug/Kg		09/19/20 10:59	09/22/20 19:43	1
Aroclor-1232	ND		50	39	ug/Kg		09/19/20 10:59	09/22/20 19:43	1
Aroclor-1242	ND		50	39	ug/Kg		09/19/20 10:59	09/22/20 19:43	1
Aroclor-1248	ND		50	39	ug/Kg		09/19/20 10:59	09/22/20 19:43	1
Aroclor-1254	ND		50	25	ug/Kg		09/19/20 10:59	09/22/20 19:43	1
Aroclor-1260	ND		50	25	ug/Kg		09/19/20 10:59	09/22/20 19:43	1
Aroclor-1262	ND		50	25	ug/Kg		09/19/20 10:59	09/22/20 19:43	1
Aroclor-1268	ND		50	25	ug/Kg		09/19/20 10:59	09/22/20 19:43	1

Surrogate	*%Recovery*	*Qualifier*	*Limits*	*Prepared*	*Analyzed*	*Dil Fac*
Tetrachloro-m-xylene (Surr)	*79*		*25 - 126*	*09/19/20 10:59*	*09/22/20 19:43*	*1*
DCB Decachlorobiphenyl (Surr)	*77*		*20 - 155*	*09/19/20 10:59*	*09/22/20 19:43*	*1*

Client Sample ID: RR-10-0.5
Date Collected: 09/18/20 13:35
Date Received: 09/18/20 15:05

Lab Sample ID: 570-38837-11
Matrix: Solid

Analyte	Result	Qualifier	RL	MDL	Unit	D	Prepared	Analyzed	Dil Fac
Aroclor-1016	ND		50	39	ug/Kg		09/19/20 10:59	09/22/20 20:01	1
Aroclor-1221	ND		50	39	ug/Kg		09/19/20 10:59	09/22/20 20:01	1
Aroclor-1232	ND		50	39	ug/Kg		09/19/20 10:59	09/22/20 20:01	1
Aroclor-1242	ND		50	39	ug/Kg		09/19/20 10:59	09/22/20 20:01	1
Aroclor-1248	ND		50	39	ug/Kg		09/19/20 10:59	09/22/20 20:01	1
Aroclor-1254	ND		50	25	ug/Kg		09/19/20 10:59	09/22/20 20:01	1
Aroclor-1260	ND		50	25	ug/Kg		09/19/20 10:59	09/22/20 20:01	1
Aroclor-1262	ND		50	25	ug/Kg		09/19/20 10:59	09/22/20 20:01	1
Aroclor-1268	ND		50	25	ug/Kg		09/19/20 10:59	09/22/20 20:01	1

Surrogate	*%Recovery*	*Qualifier*	*Limits*	*Prepared*	*Analyzed*	*Dil Fac*
Tetrachloro-m-xylene (Surr)	*93*		*25 - 126*	*09/19/20 10:59*	*09/22/20 20:01*	*1*
DCB Decachlorobiphenyl (Surr)	*92*		*20 - 155*	*09/19/20 10:59*	*09/22/20 20:01*	*1*

Method: 8151A - Herbicides (GC)

Client Sample ID: RR-1-0.5
Date Collected: 09/18/20 11:58
Date Received: 09/18/20 15:05

Lab Sample ID: 570-38837-1
Matrix: Solid

Analyte	Result	Qualifier	RL	MDL	Unit	D	Prepared	Analyzed	Dil Fac
2,4,5-T	ND		10	3.8	ug/Kg		09/25/20 17:58	10/01/20 16:50	1
2,4,5-TP (Silvex)	ND		10	3.8	ug/Kg		09/25/20 17:58	10/01/20 16:50	1
2,4-D	ND		100	50	ug/Kg		09/25/20 17:58	10/01/20 16:50	1
2,4-DB	ND		100	48	ug/Kg		09/25/20 17:58	10/01/20 16:50	1
Dalapon	ND		260	75	ug/Kg		09/25/20 17:58	10/01/20 16:50	1
Dicamba	ND		10	4.9	ug/Kg		09/25/20 17:58	10/01/20 16:50	1
Dichlorprop	ND		100	51	ug/Kg		09/25/20 17:58	10/01/20 16:50	1
Dinoseb	ND	*	100	20	ug/Kg		09/25/20 17:58	10/01/20 16:50	1
MCPA	ND		21000	11000	ug/Kg		09/25/20 17:58	10/01/20 16:50	1
MCPP	ND		10000	6800	ug/Kg		09/25/20 17:58	10/01/20 16:50	1

Surrogate	*%Recovery*	*Qualifier*	*Limits*	*Prepared*	*Analyzed*	*Dil Fac*
2,4-Dichlorophenylacetic acid	*96*		*21 - 161*	*09/25/20 17:58*	*10/01/20 16:50*	*1*

Client Sample ID: RR-1-0.5-Dup
Date Collected: 09/18/20 11:52
Date Received: 09/18/20 15:05

Lab Sample ID: 570-38837-2
Matrix: Solid

Analyte	Result	Qualifier	RL	MDL	Unit	D	Prepared	Analyzed	Dil Fac
2,4,5-T	**7.6**	**J**	9.7	3.6	ug/Kg		09/25/20 17:58	10/01/20 17:13	1
2,4,5-TP (Silvex)	ND		9.7	3.5	ug/Kg		09/25/20 17:58	10/01/20 17:13	1
2,4-D	ND		97	47	ug/Kg		09/25/20 17:58	10/01/20 17:13	1
2,4-DB	ND		97	45	ug/Kg		09/25/20 17:58	10/01/20 17:13	1
Dalapon	ND		240	70	ug/Kg		09/25/20 17:58	10/01/20 17:13	1
Dicamba	ND		9.7	4.6	ug/Kg		09/25/20 17:58	10/01/20 17:13	1
Dichlorprop	ND		97	48	ug/Kg		09/25/20 17:58	10/01/20 17:13	1
Dinoseb	ND	*	97	19	ug/Kg		09/25/20 17:58	10/01/20 17:13	1
MCPA	ND		19000	10000	ug/Kg		09/25/20 17:58	10/01/20 17:13	1
MCPP	ND		9700	6400	ug/Kg		09/25/20 17:58	10/01/20 17:13	1

Surrogate	*%Recovery*	*Qualifier*	*Limits*	*Prepared*	*Analyzed*	*Dil Fac*
2,4-Dichlorophenylacetic acid	*110*		*21 - 161*	*09/25/20 17:58*	*10/01/20 17:13*	*1*

Client Sample ID: RR-2-0.5
Date Collected: 09/18/20 12:10
Date Received: 09/18/20 15:05

Lab Sample ID: 570-38837-3
Matrix: Solid

Analyte	Result	Qualifier	RL	MDL	Unit	D	Prepared	Analyzed	Dil Fac
2,4,5-T	ND		10	3.7	ug/Kg		09/21/20 15:54	09/23/20 13:22	1
2,4,5-TP (Silvex)	ND		10	3.6	ug/Kg		09/21/20 15:54	09/23/20 13:22	1
2,4-D	ND		100	48	ug/Kg		09/21/20 15:54	09/23/20 13:22	1
2,4-DB	ND	F2	100	46	ug/Kg		09/21/20 15:54	09/23/20 13:22	1
Dalapon	ND		250	72	ug/Kg		09/21/20 15:54	09/23/20 13:22	1
Dicamba	ND		10	4.7	ug/Kg		09/21/20 15:54	09/23/20 13:22	1
Dichlorprop	ND		100	49	ug/Kg		09/21/20 15:54	09/23/20 13:22	1
Dinoseb	ND	F1 *	100	19	ug/Kg		09/21/20 15:54	09/23/20 13:22	1
MCPA	ND		20000	10000	ug/Kg		09/21/20 15:54	09/23/20 13:22	1
MCPP	ND		10000	6600	ug/Kg		09/21/20 15:54	09/23/20 13:22	1

Surrogate	*%Recovery*	*Qualifier*	*Limits*	*Prepared*	*Analyzed*	*Dil Fac*
2,4-Dichlorophenylacetic acid	*72*		*21 - 161*	*09/21/20 15:54*	*09/23/20 13:22*	*1*

Method: 8151A - Herbicides (GC)

Client Sample ID: RR-3-0.5
Date Collected: 09/18/20 12:00
Date Received: 09/18/20 15:05

Lab Sample ID: 570-38837-4
Matrix: Solid

Analyte	Result	Qualifier	RL	MDL	Unit	D	Prepared	Analyzed	Dil Fac
2,4,5-T	ND		10	3.7	ug/Kg		09/21/20 15:54	10/01/20 17:36	1
2,4,5-TP (Silvex)	ND		10	3.6	ug/Kg		09/21/20 15:54	10/01/20 17:36	1
2,4-D	ND		100	48	ug/Kg		09/21/20 15:54	10/01/20 17:36	1
2,4-DB	ND		100	46	ug/Kg		09/21/20 15:54	10/01/20 17:36	1
Dalapon	ND		250	72	ug/Kg		09/21/20 15:54	10/01/20 17:36	1
Dicamba	ND		10	4.7	ug/Kg		09/21/20 15:54	10/01/20 17:36	1
Dichlorprop	ND		100	49	ug/Kg		09/21/20 15:54	10/01/20 17:36	1
Dinoseb	ND	*	100	19	ug/Kg		09/21/20 15:54	10/01/20 17:36	1
MCPA	ND		20000	10000	ug/Kg		09/21/20 15:54	10/01/20 17:36	1
MCPP	ND		10000	6600	ug/Kg		09/21/20 15:54	10/01/20 17:36	1

Surrogate	*%Recovery*	*Qualifier*	*Limits*	*Prepared*	*Analyzed*	*Dil Fac*
2,4-Dichlorophenylacetic acid	*118*		*21 - 161*	*09/21/20 15:54*	*10/01/20 17:36*	*1*

Client Sample ID: RR-4-0.5
Date Collected: 09/18/20 11:00
Date Received: 09/18/20 15:05

Lab Sample ID: 570-38837-5
Matrix: Solid

Analyte	Result	Qualifier	RL	MDL	Unit	D	Prepared	Analyzed	Dil Fac
2,4,5-T	ND		9.8	3.6	ug/Kg		09/21/20 15:54	10/01/20 17:59	1
2,4,5-TP (Silvex)	ND		9.8	3.6	ug/Kg		09/21/20 15:54	10/01/20 17:59	1
2,4-D	ND		98	48	ug/Kg		09/21/20 15:54	10/01/20 17:59	1
2,4-DB	ND		98	46	ug/Kg		09/21/20 15:54	10/01/20 17:59	1
Dalapon	ND		250	71	ug/Kg		09/21/20 15:54	10/01/20 17:59	1
Dicamba	ND		9.8	4.7	ug/Kg		09/21/20 15:54	10/01/20 17:59	1
Dichlorprop	ND		98	48	ug/Kg		09/21/20 15:54	10/01/20 17:59	1
Dinoseb	ND	*	98	19	ug/Kg		09/21/20 15:54	10/01/20 17:59	1
MCPA	ND		20000	10000	ug/Kg		09/21/20 15:54	10/01/20 17:59	1
MCPP	ND		9800	6500	ug/Kg		09/21/20 15:54	10/01/20 17:59	1

Surrogate	*%Recovery*	*Qualifier*	*Limits*	*Prepared*	*Analyzed*	*Dil Fac*
2,4-Dichlorophenylacetic acid	*108*		*21 - 161*	*09/21/20 15:54*	*10/01/20 17:59*	*1*

Client Sample ID: RR-5-0.5
Date Collected: 09/18/20 10:20
Date Received: 09/18/20 15:05

Lab Sample ID: 570-38837-6
Matrix: Solid

Analyte	Result	Qualifier	RL	MDL	Unit	D	Prepared	Analyzed	Dil Fac
2,4,5-T	ND		10	3.7	ug/Kg		09/21/20 15:54	10/01/20 18:23	1
2,4,5-TP (Silvex)	ND		10	3.6	ug/Kg		09/21/20 15:54	10/01/20 18:23	1
2,4-D	ND		100	49	ug/Kg		09/21/20 15:54	10/01/20 18:23	1
2,4-DB	ND		100	46	ug/Kg		09/21/20 15:54	10/01/20 18:23	1
Dalapon	ND		250	72	ug/Kg		09/21/20 15:54	10/01/20 18:23	1
Dicamba	ND		10	4.7	ug/Kg		09/21/20 15:54	10/01/20 18:23	1
Dichlorprop	ND		100	49	ug/Kg		09/21/20 15:54	10/01/20 18:23	1
Dinoseb	ND	*	100	19	ug/Kg		09/21/20 15:54	10/01/20 18:23	1
MCPA	ND		20000	10000	ug/Kg		09/21/20 15:54	10/01/20 18:23	1
MCPP	ND		10000	6600	ug/Kg		09/21/20 15:54	10/01/20 18:23	1

Surrogate	*%Recovery*	*Qualifier*	*Limits*	*Prepared*	*Analyzed*	*Dil Fac*
2,4-Dichlorophenylacetic acid	*102*		*21 - 161*	*09/21/20 15:54*	*10/01/20 18:23*	*1*

Method: 8151A - Herbicides (GC)

Client Sample ID: RR-6-0.5
Date Collected: 09/18/20 08:53
Date Received: 09/18/20 15:05

Lab Sample ID: 570-38837-7
Matrix: Solid

Analyte	Result	Qualifier	RL	MDL	Unit	D	Prepared	Analyzed	Dil Fac
2,4,5-T	ND		10	3.7	ug/Kg		09/21/20 15:54	10/01/20 18:46	1
2,4,5-TP (Silvex)	ND		10	3.6	ug/Kg		09/21/20 15:54	10/01/20 18:46	1
2,4-D	ND		100	49	ug/Kg		09/21/20 15:54	10/01/20 18:46	1
2,4-DB	ND		100	47	ug/Kg		09/21/20 15:54	10/01/20 18:46	1
Dalapon	ND		250	73	ug/Kg		09/21/20 15:54	10/01/20 18:46	1
Dicamba	ND		10	4.7	ug/Kg		09/21/20 15:54	10/01/20 18:46	1
Dichlorprop	ND		100	50	ug/Kg		09/21/20 15:54	10/01/20 18:46	1
Dinoseb	ND	*	100	19	ug/Kg		09/21/20 15:54	10/01/20 18:46	1
MCPA	ND		20000	11000	ug/Kg		09/21/20 15:54	10/01/20 18:46	1
MCPP	ND		10000	6600	ug/Kg		09/21/20 15:54	10/01/20 18:46	1

Surrogate	*%Recovery*	*Qualifier*	*Limits*	*Prepared*	*Analyzed*	*Dil Fac*
2,4-Dichlorophenylacetic acid	*101*		*21 - 161*	*09/21/20 15:54*	*10/01/20 18:46*	*1*

Client Sample ID: RR-7-0.5
Date Collected: 09/18/20 08:50
Date Received: 09/18/20 15:05

Lab Sample ID: 570-38837-8
Matrix: Solid

Analyte	Result	Qualifier	RL	MDL	Unit	D	Prepared	Analyzed	Dil Fac
2,4,5-T	ND		10	3.7	ug/Kg		09/21/20 15:54	10/01/20 19:09	1
2,4,5-TP (Silvex)	ND		10	3.7	ug/Kg		09/21/20 15:54	10/01/20 19:09	1
2,4-D	ND		100	49	ug/Kg		09/21/20 15:54	10/01/20 19:09	1
2,4-DB	ND		100	47	ug/Kg		09/21/20 15:54	10/01/20 19:09	1
Dalapon	ND		250	73	ug/Kg		09/21/20 15:54	10/01/20 19:09	1
Dicamba	ND		10	4.8	ug/Kg		09/21/20 15:54	10/01/20 19:09	1
Dichlorprop	ND		100	50	ug/Kg		09/21/20 15:54	10/01/20 19:09	1
Dinoseb	ND	*	100	19	ug/Kg		09/21/20 15:54	10/01/20 19:09	1
MCPA	ND		20000	11000	ug/Kg		09/21/20 15:54	10/01/20 19:09	1
MCPP	ND		10000	6700	ug/Kg		09/21/20 15:54	10/01/20 19:09	1

Surrogate	*%Recovery*	*Qualifier*	*Limits*	*Prepared*	*Analyzed*	*Dil Fac*
2,4-Dichlorophenylacetic acid	*99*		*21 - 161*	*09/21/20 15:54*	*10/01/20 19:09*	*1*

Client Sample ID: RR-8-0.5
Date Collected: 09/18/20 07:50
Date Received: 09/18/20 15:05

Lab Sample ID: 570-38837-9
Matrix: Solid

Analyte	Result	Qualifier	RL	MDL	Unit	D	Prepared	Analyzed	Dil Fac
2,4,5-T	**5.1**	**J**	10	3.7	ug/Kg		09/21/20 15:54	10/01/20 19:32	1
2,4,5-TP (Silvex)	ND		10	3.6	ug/Kg		09/21/20 15:54	10/01/20 19:32	1
2,4-D	ND		100	49	ug/Kg		09/21/20 15:54	10/01/20 19:32	1
2,4-DB	ND		100	47	ug/Kg		09/21/20 15:54	10/01/20 19:32	1
Dalapon	ND		250	72	ug/Kg		09/21/20 15:54	10/01/20 19:32	1
Dicamba	ND		10	4.7	ug/Kg		09/21/20 15:54	10/01/20 19:32	1
Dichlorprop	ND		100	49	ug/Kg		09/21/20 15:54	10/01/20 19:32	1
Dinoseb	ND	*	100	19	ug/Kg		09/21/20 15:54	10/01/20 19:32	1
MCPA	ND		20000	11000	ug/Kg		09/21/20 15:54	10/01/20 19:32	1
MCPP	ND		10000	6600	ug/Kg		09/21/20 15:54	10/01/20 19:32	1

Surrogate	*%Recovery*	*Qualifier*	*Limits*	*Prepared*	*Analyzed*	*Dil Fac*
2,4-Dichlorophenylacetic acid	*94*		*21 - 161*	*09/21/20 15:54*	*10/01/20 19:32*	*1*

Method: 8151A - Herbicides (GC)

Client Sample ID: RR-9-0.5
Date Collected: 09/18/20 07:33
Date Received: 09/18/20 15:05

Lab Sample ID: 570-38837-10
Matrix: Solid

Analyte	Result	Qualifier	RL	MDL	Unit	D	Prepared	Analyzed	Dil Fac
2,4,5-T	ND		10	3.7	ug/Kg		09/21/20 15:54	10/01/20 19:56	1
2,4,5-TP (Silvex)	**5.0**	**J p**	10	3.6	ug/Kg		09/21/20 15:54	10/01/20 19:56	1
2,4-D	ND		100	48	ug/Kg		09/21/20 15:54	10/01/20 19:56	1
2,4-DB	ND		100	46	ug/Kg		09/21/20 15:54	10/01/20 19:56	1
Dalapon	ND		250	72	ug/Kg		09/21/20 15:54	10/01/20 19:56	1
Dicamba	ND		10	4.7	ug/Kg		09/21/20 15:54	10/01/20 19:56	1
Dichlorprop	ND		100	49	ug/Kg		09/21/20 15:54	10/01/20 19:56	1
Dinoseb	ND	*	100	19	ug/Kg		09/21/20 15:54	10/01/20 19:56	1
MCPA	ND		20000	10000	ug/Kg		09/21/20 15:54	10/01/20 19:56	1
MCPP	ND		10000	6600	ug/Kg		09/21/20 15:54	10/01/20 19:56	1

Surrogate	*%Recovery*	*Qualifier*	*Limits*	*Prepared*	*Analyzed*	*Dil Fac*
2,4-Dichlorophenylacetic acid	*110*		*21 - 161*	*09/21/20 15:54*	*10/01/20 19:56*	*1*

Client Sample ID: RR-10-0.5
Date Collected: 09/18/20 13:35
Date Received: 09/18/20 15:05

Lab Sample ID: 570-38837-11
Matrix: Solid

Analyte	Result	Qualifier	RL	MDL	Unit	D	Prepared	Analyzed	Dil Fac
2,4,5-T	ND		10	3.7	ug/Kg		09/21/20 15:54	10/01/20 20:19	1
2,4,5-TP (Silvex)	ND		10	3.6	ug/Kg		09/21/20 15:54	10/01/20 20:19	1
2,4-D	ND		100	49	ug/Kg		09/21/20 15:54	10/01/20 20:19	1
2,4-DB	ND		100	47	ug/Kg		09/21/20 15:54	10/01/20 20:19	1
Dalapon	ND		250	72	ug/Kg		09/21/20 15:54	10/01/20 20:19	1
Dicamba	ND		10	4.7	ug/Kg		09/21/20 15:54	10/01/20 20:19	1
Dichlorprop	ND		100	49	ug/Kg		09/21/20 15:54	10/01/20 20:19	1
Dinoseb	ND	*	100	19	ug/Kg		09/21/20 15:54	10/01/20 20:19	1
MCPA	ND		20000	11000	ug/Kg		09/21/20 15:54	10/01/20 20:19	1
MCPP	ND		10000	6600	ug/Kg		09/21/20 15:54	10/01/20 20:19	1

Surrogate	*%Recovery*	*Qualifier*	*Limits*	*Prepared*	*Analyzed*	*Dil Fac*
2,4-Dichlorophenylacetic acid	*107*		*21 - 161*	*09/21/20 15:54*	*10/01/20 20:19*	*1*

Client Sample ID: Composite A2
Date Collected: 09/18/20 00:00
Date Received: 09/18/20 15:05

Lab Sample ID: 570-38837-30
Matrix: Solid

Analyte	Result	Qualifier	RL	MDL	Unit	D	Prepared	Analyzed	Dil Fac
2,4,5-T	ND		10	3.7	ug/Kg		09/21/20 15:54	10/01/20 20:42	1
2,4,5-TP (Silvex)	ND		10	3.7	ug/Kg		09/21/20 15:54	10/01/20 20:42	1
2,4-D	ND		100	49	ug/Kg		09/21/20 15:54	10/01/20 20:42	1
2,4-DB	ND		100	47	ug/Kg		09/21/20 15:54	10/01/20 20:42	1
Dalapon	ND		250	73	ug/Kg		09/21/20 15:54	10/01/20 20:42	1
Dicamba	ND		10	4.8	ug/Kg		09/21/20 15:54	10/01/20 20:42	1
Dichlorprop	ND		100	50	ug/Kg		09/21/20 15:54	10/01/20 20:42	1
Dinoseb	ND	*	100	19	ug/Kg		09/21/20 15:54	10/01/20 20:42	1
MCPA	ND		20000	11000	ug/Kg		09/21/20 15:54	10/01/20 20:42	1
MCPP	ND		10000	6700	ug/Kg		09/21/20 15:54	10/01/20 20:42	1

Surrogate	*%Recovery*	*Qualifier*	*Limits*	*Prepared*	*Analyzed*	*Dil Fac*
2,4-Dichlorophenylacetic acid	*115*		*21 - 161*	*09/21/20 15:54*	*10/01/20 20:42*	*1*

Client: Roux Associates, Inc.
Project/Site: Beverly Blvd / 3770.0002

Job ID: 570-38837-1

Method: 8151A - Herbicides (GC)

Client Sample ID: Composite A3
Date Collected: 09/18/20 00:00
Date Received: 09/18/20 15:05

Lab Sample ID: 570-38837-35
Matrix: Solid

Analyte	Result	Qualifier	RL	MDL	Unit	D	Prepared	Analyzed	Dil Fac
2,4,5-T	ND		10	3.7	ug/Kg		09/21/20 15:54	10/01/20 21:05	1
2,4,5-T	ND		10	3.7	ug/Kg		09/21/20 15:54	10/01/20 21:05	1
2,4,5-TP (Silvex)	ND		10	3.6	ug/Kg		09/21/20 15:54	10/01/20 21:05	1
2,4,5-TP (Silvex)	ND		10	3.6	ug/Kg		09/21/20 15:54	10/01/20 21:05	1
2,4-D	ND		100	49	ug/Kg		09/21/20 15:54	10/01/20 21:05	1
2,4-D	ND		100	49	ug/Kg		09/21/20 15:54	10/01/20 21:05	1
2,4-DB	ND		100	47	ug/Kg		09/21/20 15:54	10/01/20 21:05	1
2,4-DB	ND		100	47	ug/Kg		09/21/20 15:54	10/01/20 21:05	1
Dalapon	ND		250	73	ug/Kg		09/21/20 15:54	10/01/20 21:05	1
Dalapon	ND		250	73	ug/Kg		09/21/20 15:54	10/01/20 21:05	1
Dicamba	ND		10	4.7	ug/Kg		09/21/20 15:54	10/01/20 21:05	1
Dicamba	ND		10	4.7	ug/Kg		09/21/20 15:54	10/01/20 21:05	1
Dichlorprop	ND		100	49	ug/Kg		09/21/20 15:54	10/01/20 21:05	1
Dichlorprop	ND		100	49	ug/Kg		09/21/20 15:54	10/01/20 21:05	1
Dinoseb	ND	*	100	19	ug/Kg		09/21/20 15:54	10/01/20 21:05	1
Dinoseb	ND	*	100	19	ug/Kg		09/21/20 15:54	10/01/20 21:05	1
MCPA	ND		20000	11000	ug/Kg		09/21/20 15:54	10/01/20 21:05	1
MCPA	ND		20000	11000	ug/Kg		09/21/20 15:54	10/01/20 21:05	1
MCPP	ND		10000	6600	ug/Kg		09/21/20 15:54	10/01/20 21:05	1
MCPP	ND		10000	6600	ug/Kg		09/21/20 15:54	10/01/20 21:05	1

Surrogate	*%Recovery*	*Qualifier*	*Limits*	*Prepared*	*Analyzed*	*Dil Fac*
2,4-Dichlorophenylacetic acid	*167*	*X*	*21 - 161*	*09/21/20 15:54*	*10/01/20 21:05*	*1*
2,4-Dichlorophenylacetic acid	*167*	*X*	*21 - 161*	*09/21/20 15:54*	*10/01/20 21:05*	*1*

Method: 6010B - Metals (ICP)

Client Sample ID: RR-1-0.5
Date Collected: 09/18/20 11:58
Date Received: 09/18/20 15:05

Lab Sample ID: 570-38837-1
Matrix: Solid

Analyte	Result	Qualifier	RL	MDL	Unit	D	Prepared	Analyzed	Dil Fac
Silver	ND	L	0.249	0.0853	mg/Kg		09/30/20 19:00	10/02/20 01:14	1
Arsenic	**5.59**		0.746	0.258	mg/Kg		09/30/20 19:00	10/02/20 01:14	1
Barium	**185**		0.498	0.153	mg/Kg		09/30/20 19:00	10/02/20 01:14	1
Beryllium	**1.13**		0.249	0.136	mg/Kg		09/30/20 19:00	10/02/20 01:14	1
Cadmium	**0.966**		0.498	0.134	mg/Kg		09/30/20 19:00	10/02/20 01:14	1
Cobalt	**13.9**		0.249	0.147	mg/Kg		09/30/20 19:00	10/02/20 01:14	1
Chromium	**30.1**		0.249	0.141	mg/Kg		09/30/20 19:00	10/02/20 01:14	1
Copper	**27.1**		0.498	0.134	mg/Kg		09/30/20 19:00	10/02/20 01:14	1
Molybdenum	ND		0.249	0.131	mg/Kg		09/30/20 19:00	10/02/20 01:14	1
Nickel	**25.6**		0.249	0.144	mg/Kg		09/30/20 19:00	10/02/20 01:14	1
Antimony	ND	F1	0.746	0.148	mg/Kg		09/30/20 19:00	10/02/20 01:14	1
Selenium	ND	L F1	0.746	0.299	mg/Kg		09/30/20 19:00	10/02/20 01:14	1
Thallium	ND		0.746	0.151	mg/Kg		09/30/20 19:00	10/02/20 01:14	1
Vanadium	**57.4**		0.249	0.140	mg/Kg		09/30/20 19:00	10/02/20 01:14	1
Zinc	**73.5**		0.995	0.177	mg/Kg		09/30/20 19:00	10/02/20 01:14	1
Lead	**20.9**		0.498	0.131	mg/Kg		09/30/20 19:00	10/02/20 01:14	1

Client Sample ID: RR-1-0.5-Dup
Date Collected: 09/18/20 11:52
Date Received: 09/18/20 15:05

Lab Sample ID: 570-38837-2
Matrix: Solid

Analyte	Result	Qualifier	RL	MDL	Unit	D	Prepared	Analyzed	Dil Fac
Silver	ND	L	0.246	0.0844	mg/Kg		09/30/20 19:00	10/02/20 01:20	1
Arsenic	**6.96**		0.739	0.255	mg/Kg		09/30/20 19:00	10/02/20 01:20	1
Barium	**176**		0.493	0.152	mg/Kg		09/30/20 19:00	10/02/20 01:20	1
Beryllium	**1.06**		0.246	0.135	mg/Kg		09/30/20 19:00	10/02/20 01:20	1
Cadmium	**0.932**		0.493	0.133	mg/Kg		09/30/20 19:00	10/02/20 01:20	1
Cobalt	**13.4**		0.246	0.146	mg/Kg		09/30/20 19:00	10/02/20 01:20	1
Chromium	**30.0**		0.246	0.140	mg/Kg		09/30/20 19:00	10/02/20 01:20	1
Copper	**26.1**		0.493	0.133	mg/Kg		09/30/20 19:00	10/02/20 01:20	1
Molybdenum	ND	L	0.246	0.130	mg/Kg		09/30/20 19:00	10/02/20 01:20	1
Nickel	**24.5**		0.246	0.143	mg/Kg		09/30/20 19:00	10/02/20 01:20	1
Antimony	**0.519**	**J**	0.739	0.147	mg/Kg		09/30/20 19:00	10/02/20 01:20	1
Selenium	ND	L	0.739	0.296	mg/Kg		09/30/20 19:00	10/02/20 01:20	1
Thallium	ND		0.739	0.150	mg/Kg		09/30/20 19:00	10/02/20 01:20	1
Vanadium	**55.2**		0.246	0.139	mg/Kg		09/30/20 19:00	10/02/20 01:20	1
Zinc	**70.5**		0.985	0.175	mg/Kg		09/30/20 19:00	10/02/20 01:20	1
Lead	**19.8**		0.493	0.130	mg/Kg		09/30/20 19:00	10/02/20 01:20	1

Client Sample ID: RR-2-0.5
Date Collected: 09/18/20 12:10
Date Received: 09/18/20 15:05

Lab Sample ID: 570-38837-3
Matrix: Solid

Analyte	Result	Qualifier	RL	MDL	Unit	D	Prepared	Analyzed	Dil Fac
Silver	ND		0.244	0.0836	mg/Kg		09/30/20 19:00	10/02/20 01:23	1
Arsenic	**8.48**		0.732	0.253	mg/Kg		09/30/20 19:00	10/02/20 01:23	1
Barium	**125**		0.488	0.150	mg/Kg		09/30/20 19:00	10/02/20 01:23	1
Beryllium	**0.650**		0.244	0.134	mg/Kg		09/30/20 19:00	10/02/20 01:23	1
Cadmium	**0.868**		0.488	0.132	mg/Kg		09/30/20 19:00	10/02/20 01:23	1
Cobalt	**9.76**		0.244	0.144	mg/Kg		09/30/20 19:00	10/02/20 01:23	1
Chromium	**19.7**		0.244	0.139	mg/Kg		09/30/20 19:00	10/02/20 01:23	1
Copper	**28.4**		0.488	0.132	mg/Kg		09/30/20 19:00	10/02/20 01:23	1

Method: 6010B - Metals (ICP) (Continued)

Client Sample ID: RR-2-0.5
Date Collected: 09/18/20 12:10
Date Received: 09/18/20 15:05

Lab Sample ID: 570-38837-3
Matrix: Solid

Analyte	Result	Qualifier	RL	MDL	Unit	D	Prepared	Analyzed	Dil Fac
Molybdenum	**0.321**	**B**	0.244	0.129	mg/Kg		09/30/20 19:00	10/02/20 01:23	1
Nickel	**19.0**		0.244	0.141	mg/Kg		09/30/20 19:00	10/02/20 01:23	1
Antimony	ND		0.732	0.145	mg/Kg		09/30/20 19:00	10/02/20 01:23	1
Selenium	ND	L	0.732	0.293	mg/Kg		09/30/20 19:00	10/02/20 01:23	1
Thallium	ND	L	0.732	0.148	mg/Kg		09/30/20 19:00	10/02/20 01:23	1
Vanadium	**36.7**		0.244	0.138	mg/Kg		09/30/20 19:00	10/02/20 01:23	1
Zinc	**112**		0.976	0.174	mg/Kg		09/30/20 19:00	10/02/20 01:23	1
Lead	**79.8**		0.488	0.129	mg/Kg		09/30/20 19:00	10/02/20 01:23	1

Client Sample ID: RR-3-0.5
Date Collected: 09/18/20 12:00
Date Received: 09/18/20 15:05

Lab Sample ID: 570-38837-4
Matrix: Solid

Analyte	Result	Qualifier	RL	MDL	Unit	D	Prepared	Analyzed	Dil Fac
Silver	ND	L	0.249	0.0853	mg/Kg		09/30/20 19:00	10/02/20 01:25	1
Arsenic	**6.98**		0.746	0.258	mg/Kg		09/30/20 19:00	10/02/20 01:25	1
Barium	**135**		0.498	0.153	mg/Kg		09/30/20 19:00	10/02/20 01:25	1
Beryllium	**0.685**		0.249	0.136	mg/Kg		09/30/20 19:00	10/02/20 01:25	1
Cadmium	**0.726**		0.498	0.134	mg/Kg		09/30/20 19:00	10/02/20 01:25	1
Cobalt	**10.1**		0.249	0.147	mg/Kg		09/30/20 19:00	10/02/20 01:25	1
Chromium	**19.5**		0.249	0.141	mg/Kg		09/30/20 19:00	10/02/20 01:25	1
Copper	**22.9**		0.498	0.134	mg/Kg		09/30/20 19:00	10/02/20 01:25	1
Molybdenum	ND		0.249	0.131	mg/Kg		09/30/20 19:00	10/02/20 01:25	1
Nickel	**18.8**		0.249	0.144	mg/Kg		09/30/20 19:00	10/02/20 01:25	1
Antimony	ND		0.746	0.148	mg/Kg		09/30/20 19:00	10/02/20 01:25	1
Selenium	ND	L	0.746	0.299	mg/Kg		09/30/20 19:00	10/02/20 01:25	1
Thallium	**0.574**	**J**	0.746	0.151	mg/Kg		09/30/20 19:00	10/02/20 01:25	1
Vanadium	**38.3**		0.249	0.140	mg/Kg		09/30/20 19:00	10/02/20 01:25	1
Zinc	**68.5**		0.995	0.177	mg/Kg		09/30/20 19:00	10/02/20 01:25	1
Lead	**15.5**		0.498	0.131	mg/Kg		09/30/20 19:00	10/02/20 01:25	1

Client Sample ID: RR-4-0.5
Date Collected: 09/18/20 11:00
Date Received: 09/18/20 15:05

Lab Sample ID: 570-38837-5
Matrix: Solid

Analyte	Result	Qualifier	RL	MDL	Unit	D	Prepared	Analyzed	Dil Fac
Silver	ND		0.244	0.0836	mg/Kg		09/30/20 19:00	10/02/20 01:37	1
Arsenic	**31.3**		0.732	0.253	mg/Kg		09/30/20 19:00	10/02/20 01:37	1
Barium	**103**		0.488	0.150	mg/Kg		09/30/20 19:00	10/02/20 01:37	1
Beryllium	**0.559**		0.244	0.134	mg/Kg		09/30/20 19:00	10/02/20 01:37	1
Cadmium	**1.09**		0.488	0.132	mg/Kg		09/30/20 19:00	10/02/20 01:37	1
Cobalt	**10.9**		0.244	0.144	mg/Kg		09/30/20 19:00	10/02/20 01:37	1
Chromium	**17.0**		0.244	0.139	mg/Kg		09/30/20 19:00	10/02/20 01:37	1
Copper	**37.0**		0.488	0.132	mg/Kg		09/30/20 19:00	10/02/20 01:37	1
Molybdenum	**0.433**	**B**	0.244	0.129	mg/Kg		09/30/20 19:00	10/02/20 01:37	1
Nickel	**17.0**		0.244	0.141	mg/Kg		09/30/20 19:00	10/02/20 01:37	1
Antimony	**0.498**	**J**	0.732	0.145	mg/Kg		09/30/20 19:00	10/02/20 01:37	1
Selenium	ND	L	0.732	0.293	mg/Kg		09/30/20 19:00	10/02/20 01:37	1
Thallium	**1.29**		0.732	0.148	mg/Kg		09/30/20 19:00	10/02/20 01:37	1
Vanadium	**32.4**		0.244	0.138	mg/Kg		09/30/20 19:00	10/02/20 01:37	1
Zinc	**99.9**		0.976	0.174	mg/Kg		09/30/20 19:00	10/02/20 01:37	1
Lead	**46.6**		0.488	0.129	mg/Kg		09/30/20 19:00	10/02/20 01:37	1

Method: 6010B - Metals (ICP)

Client Sample ID: RR-5-0.5
Date Collected: 09/18/20 10:20
Date Received: 09/18/20 15:05

Lab Sample ID: 570-38837-6
Matrix: Solid

Analyte	Result	Qualifier	RL	MDL	Unit	D	Prepared	Analyzed	Dil Fac
Silver	ND	L	0.255	0.0874	mg/Kg		09/30/20 19:00	10/02/20 01:39	1
Arsenic	**67.2**		0.765	0.264	mg/Kg		09/30/20 19:00	10/02/20 01:39	1
Barium	**126**		0.510	0.157	mg/Kg		09/30/20 19:00	10/02/20 01:39	1
Beryllium	**0.807**		0.255	0.140	mg/Kg		09/30/20 19:00	10/02/20 01:39	1
Cadmium	**0.999**		0.510	0.138	mg/Kg		09/30/20 19:00	10/02/20 01:39	1
Cobalt	**9.72**		0.255	0.151	mg/Kg		09/30/20 19:00	10/02/20 01:39	1
Chromium	**29.6**		0.255	0.145	mg/Kg		09/30/20 19:00	10/02/20 01:39	1
Copper	**29.8**		0.510	0.138	mg/Kg		09/30/20 19:00	10/02/20 01:39	1
Molybdenum	ND	L	0.255	0.135	mg/Kg		09/30/20 19:00	10/02/20 01:39	1
Nickel	**18.5**		0.255	0.148	mg/Kg		09/30/20 19:00	10/02/20 01:39	1
Antimony	ND		0.765	0.152	mg/Kg		09/30/20 19:00	10/02/20 01:39	1
Selenium	ND	L	0.765	0.306	mg/Kg		09/30/20 19:00	10/02/20 01:39	1
Thallium	ND		0.765	0.155	mg/Kg		09/30/20 19:00	10/02/20 01:39	1
Vanadium	**62.8**		0.255	0.144	mg/Kg		09/30/20 19:00	10/02/20 01:39	1
Zinc	**116**		1.02	0.182	mg/Kg		09/30/20 19:00	10/02/20 01:39	1
Lead	**38.8**		0.510	0.135	mg/Kg		09/30/20 19:00	10/02/20 01:39	1

Client Sample ID: RR-6-0.5
Date Collected: 09/18/20 08:53
Date Received: 09/18/20 15:05

Lab Sample ID: 570-38837-7
Matrix: Solid

Analyte	Result	Qualifier	RL	MDL	Unit	D	Prepared	Analyzed	Dil Fac
Silver	ND		0.251	0.0861	mg/Kg		09/30/20 19:00	10/02/20 01:42	1
Arsenic	**121**		0.754	0.260	mg/Kg		09/30/20 19:00	10/02/20 01:42	1
Barium	**109**		0.503	0.155	mg/Kg		09/30/20 19:00	10/02/20 01:42	1
Beryllium	**0.454**		0.251	0.138	mg/Kg		09/30/20 19:00	10/02/20 01:42	1
Cadmium	**0.862**		0.503	0.136	mg/Kg		09/30/20 19:00	10/02/20 01:42	1
Cobalt	**6.96**		0.251	0.149	mg/Kg		09/30/20 19:00	10/02/20 01:42	1
Chromium	**14.2**		0.251	0.143	mg/Kg		09/30/20 19:00	10/02/20 01:42	1
Copper	**82.8**		0.503	0.136	mg/Kg		09/30/20 19:00	10/02/20 01:42	1
Molybdenum	ND		0.251	0.133	mg/Kg		09/30/20 19:00	10/02/20 01:42	1
Nickel	**13.4**		0.251	0.146	mg/Kg		09/30/20 19:00	10/02/20 01:42	1
Antimony	ND		0.754	0.150	mg/Kg		09/30/20 19:00	10/02/20 01:42	1
Selenium	ND		0.754	0.302	mg/Kg		09/30/20 19:00	10/02/20 01:42	1
Thallium	**0.565**	**J**	0.754	0.153	mg/Kg		09/30/20 19:00	10/02/20 01:42	1
Vanadium	**28.8**		0.251	0.142	mg/Kg		09/30/20 19:00	10/02/20 01:42	1
Zinc	**114**		1.01	0.179	mg/Kg		09/30/20 19:00	10/02/20 01:42	1
Lead	**46.6**		0.503	0.133	mg/Kg		09/30/20 19:00	10/02/20 01:42	1

Client Sample ID: RR-7-0.5
Date Collected: 09/18/20 08:50
Date Received: 09/18/20 15:05

Lab Sample ID: 570-38837-8
Matrix: Solid

Analyte	Result	Qualifier	RL	MDL	Unit	D	Prepared	Analyzed	Dil Fac
Silver	ND	L	0.253	0.0866	mg/Kg		09/30/20 19:00	10/02/20 01:44	1
Arsenic	**7.58**		0.758	0.262	mg/Kg		09/30/20 19:00	10/02/20 01:44	1
Barium	**126**		0.505	0.156	mg/Kg		09/30/20 19:00	10/02/20 01:44	1
Beryllium	**0.756**		0.253	0.138	mg/Kg		09/30/20 19:00	10/02/20 01:44	1
Cadmium	**0.685**		0.505	0.136	mg/Kg		09/30/20 19:00	10/02/20 01:44	1
Cobalt	**11.7**		0.253	0.149	mg/Kg		09/30/20 19:00	10/02/20 01:44	1
Chromium	**23.3**		0.253	0.143	mg/Kg		09/30/20 19:00	10/02/20 01:44	1
Copper	**23.5**		0.505	0.136	mg/Kg		09/30/20 19:00	10/02/20 01:44	1

Method: 6010B - Metals (ICP) (Continued)

Client Sample ID: RR-7-0.5
Date Collected: 09/18/20 08:50
Date Received: 09/18/20 15:05

Lab Sample ID: 570-38837-8
Matrix: Solid

Analyte	Result	Qualifier	RL	MDL	Unit	D	Prepared	Analyzed	Dil Fac
Molybdenum	ND	L	0.253	0.133	mg/Kg		09/30/20 19:00	10/02/20 01:44	1
Nickel	**20.6**		0.253	0.146	mg/Kg		09/30/20 19:00	10/02/20 01:44	1
Antimony	ND		0.758	0.151	mg/Kg		09/30/20 19:00	10/02/20 01:44	1
Selenium	ND	L	0.758	0.303	mg/Kg		09/30/20 19:00	10/02/20 01:44	1
Thallium	**0.162**	**J**	0.758	0.154	mg/Kg		09/30/20 19:00	10/02/20 01:44	1
Vanadium	**43.7**		0.253	0.142	mg/Kg		09/30/20 19:00	10/02/20 01:44	1
Zinc	**49.6**		1.01	0.180	mg/Kg		09/30/20 19:00	10/02/20 01:44	1
Lead	**3.69**		0.505	0.133	mg/Kg		09/30/20 19:00	10/02/20 01:44	1

Client Sample ID: RR-8-0.5
Date Collected: 09/18/20 07:50
Date Received: 09/18/20 15:05

Lab Sample ID: 570-38837-9
Matrix: Solid

Analyte	Result	Qualifier	RL	MDL	Unit	D	Prepared	Analyzed	Dil Fac
Silver	ND	L	0.251	0.0861	mg/Kg		09/30/20 19:00	10/02/20 01:46	1
Arsenic	**5.28**		0.754	0.260	mg/Kg		09/30/20 19:00	10/02/20 01:46	1
Barium	**113**		0.503	0.155	mg/Kg		09/30/20 19:00	10/02/20 01:46	1
Beryllium	**0.679**		0.251	0.138	mg/Kg		09/30/20 19:00	10/02/20 01:46	1
Cadmium	**0.755**		0.503	0.136	mg/Kg		09/30/20 19:00	10/02/20 01:46	1
Cobalt	**10.8**		0.251	0.149	mg/Kg		09/30/20 19:00	10/02/20 01:46	1
Chromium	**21.2**		0.251	0.143	mg/Kg		09/30/20 19:00	10/02/20 01:46	1
Copper	**20.5**		0.503	0.136	mg/Kg		09/30/20 19:00	10/02/20 01:46	1
Molybdenum	ND	L	0.251	0.133	mg/Kg		09/30/20 19:00	10/02/20 01:46	1
Nickel	**19.1**		0.251	0.146	mg/Kg		09/30/20 19:00	10/02/20 01:46	1
Antimony	ND		0.754	0.150	mg/Kg		09/30/20 19:00	10/02/20 01:46	1
Selenium	ND	L	0.754	0.302	mg/Kg		09/30/20 19:00	10/02/20 01:46	1
Thallium	**0.558**	**J**	0.754	0.153	mg/Kg		09/30/20 19:00	10/02/20 01:46	1
Vanadium	**39.9**		0.251	0.142	mg/Kg		09/30/20 19:00	10/02/20 01:46	1
Zinc	**47.8**		1.01	0.179	mg/Kg		09/30/20 19:00	10/02/20 01:46	1
Lead	**5.37**		0.503	0.133	mg/Kg		09/30/20 19:00	10/02/20 01:46	1

Client Sample ID: RR-9-0.5
Date Collected: 09/18/20 07:33
Date Received: 09/18/20 15:05

Lab Sample ID: 570-38837-10
Matrix: Solid

Analyte	Result	Qualifier	RL	MDL	Unit	D	Prepared	Analyzed	Dil Fac
Silver	ND	L	0.244	0.0836	mg/Kg		09/30/20 19:00	10/02/20 01:49	1
Arsenic	**7.14**		0.732	0.253	mg/Kg		09/30/20 19:00	10/02/20 01:49	1
Barium	**137**		0.488	0.150	mg/Kg		09/30/20 19:00	10/02/20 01:49	1
Beryllium	**0.775**		0.244	0.134	mg/Kg		09/30/20 19:00	10/02/20 01:49	1
Cadmium	**0.797**		0.488	0.132	mg/Kg		09/30/20 19:00	10/02/20 01:49	1
Cobalt	**11.5**		0.244	0.144	mg/Kg		09/30/20 19:00	10/02/20 01:49	1
Chromium	**22.8**		0.244	0.139	mg/Kg		09/30/20 19:00	10/02/20 01:49	1
Copper	**24.8**		0.488	0.132	mg/Kg		09/30/20 19:00	10/02/20 01:49	1
Molybdenum	ND		0.244	0.129	mg/Kg		09/30/20 19:00	10/02/20 01:49	1
Nickel	**22.0**		0.244	0.141	mg/Kg		09/30/20 19:00	10/02/20 01:49	1
Antimony	ND		0.732	0.145	mg/Kg		09/30/20 19:00	10/02/20 01:49	1
Selenium	ND	L	0.732	0.293	mg/Kg		09/30/20 19:00	10/02/20 01:49	1
Thallium	**0.277**	**J**	0.732	0.148	mg/Kg		09/30/20 19:00	10/02/20 01:49	1
Vanadium	**41.9**		0.244	0.138	mg/Kg		09/30/20 19:00	10/02/20 01:49	1
Zinc	**64.1**		0.976	0.174	mg/Kg		09/30/20 19:00	10/02/20 01:49	1
Lead	**14.1**		0.488	0.129	mg/Kg		09/30/20 19:00	10/02/20 01:49	1

Method: 6010B - Metals (ICP)

Client Sample ID: RR-10-0.5
Date Collected: 09/18/20 13:35
Date Received: 09/18/20 15:05

Lab Sample ID: 570-38837-11
Matrix: Solid

Analyte	Result	Qualifier	RL	MDL	Unit	D	Prepared	Analyzed	Dil Fac
Silver	ND		0.240	0.0824	mg/Kg		09/30/20 19:00	10/02/20 01:51	1
Arsenic	**6.19**		0.721	0.249	mg/Kg		09/30/20 19:00	10/02/20 01:51	1
Barium	**150**		0.481	0.148	mg/Kg		09/30/20 19:00	10/02/20 01:51	1
Beryllium	**0.686**		0.240	0.132	mg/Kg		09/30/20 19:00	10/02/20 01:51	1
Cadmium	**1.46**		0.481	0.130	mg/Kg		09/30/20 19:00	10/02/20 01:51	1
Cobalt	**9.59**		0.240	0.142	mg/Kg		09/30/20 19:00	10/02/20 01:51	1
Chromium	**31.6**		0.240	0.137	mg/Kg		09/30/20 19:00	10/02/20 01:51	1
Copper	**27.7**		0.481	0.130	mg/Kg		09/30/20 19:00	10/02/20 01:51	1
Molybdenum	ND		0.240	0.127	mg/Kg		09/30/20 19:00	10/02/20 01:51	1
Nickel	**19.7**		0.240	0.139	mg/Kg		09/30/20 19:00	10/02/20 01:51	1
Antimony	ND		0.721	0.143	mg/Kg		09/30/20 19:00	10/02/20 01:51	1
Selenium	ND	L	0.721	0.288	mg/Kg		09/30/20 19:00	10/02/20 01:51	1
Thallium	**0.253**	**J**	0.721	0.146	mg/Kg		09/30/20 19:00	10/02/20 01:51	1
Vanadium	**37.2**		0.240	0.136	mg/Kg		09/30/20 19:00	10/02/20 01:51	1
Zinc	**182**		0.962	0.171	mg/Kg		09/30/20 19:00	10/02/20 01:51	1
Lead	**59.8**		0.481	0.127	mg/Kg		09/30/20 19:00	10/02/20 01:51	1

Client Sample ID: FW-1-0.5
Date Collected: 09/18/20 12:20
Date Received: 09/18/20 15:05

Lab Sample ID: 570-38837-12
Matrix: Solid

Analyte	Result	Qualifier	RL	MDL	Unit	D	Prepared	Analyzed	Dil Fac
Lead	**65.4**		0.493	0.130	mg/Kg		09/30/20 19:00	10/02/20 01:53	1

Client Sample ID: FW-1-0.5-Dup
Date Collected: 09/18/20 12:20
Date Received: 09/18/20 15:05

Lab Sample ID: 570-38837-13
Matrix: Solid

Analyte	Result	Qualifier	RL	MDL	Unit	D	Prepared	Analyzed	Dil Fac
Lead	**85.6**		0.515	0.136	mg/Kg		09/30/20 19:00	10/02/20 01:55	1

Client Sample ID: FW-2-0.5
Date Collected: 09/18/20 12:21
Date Received: 09/18/20 15:05

Lab Sample ID: 570-38837-14
Matrix: Solid

Analyte	Result	Qualifier	RL	MDL	Unit	D	Prepared	Analyzed	Dil Fac
Lead	**9.97**		0.508	0.134	mg/Kg		09/30/20 19:00	10/02/20 01:58	1

Client Sample ID: FW-3-0.5
Date Collected: 09/18/20 11:18
Date Received: 09/18/20 15:05

Lab Sample ID: 570-38837-15
Matrix: Solid

Analyte	Result	Qualifier	RL	MDL	Unit	D	Prepared	Analyzed	Dil Fac
Lead	**187**		0.488	0.129	mg/Kg		09/30/20 19:00	10/02/20 02:11	1

Client Sample ID: FW-4-0.5
Date Collected: 09/18/20 11:05
Date Received: 09/18/20 15:05

Lab Sample ID: 570-38837-16
Matrix: Solid

Analyte	Result	Qualifier	RL	MDL	Unit	D	Prepared	Analyzed	Dil Fac
Lead	**18.5**		0.493	0.130	mg/Kg		09/30/20 19:00	10/02/20 02:14	1

Method: 6010B - Metals (ICP)

Client Sample ID: FW-5-0.5
Date Collected: 09/18/20 10:00
Date Received: 09/18/20 15:05

Lab Sample ID: 570-38837-17
Matrix: Solid

Analyte	Result	Qualifier	RL	MDL	Unit	D	Prepared	Analyzed	Dil Fac
Lead	**12.4**		0.485	0.128	mg/Kg		09/30/20 19:00	10/02/20 02:16	1

Client Sample ID: FW-6-0.5
Date Collected: 09/18/20 09:50
Date Received: 09/18/20 15:05

Lab Sample ID: 570-38837-18
Matrix: Solid

Analyte	Result	Qualifier	RL	MDL	Unit	D	Prepared	Analyzed	Dil Fac
Lead	**12.0**		0.488	0.129	mg/Kg		09/30/20 19:00	10/02/20 02:18	1

Client Sample ID: FW-7-0.5
Date Collected: 09/18/20 08:20
Date Received: 09/18/20 15:05

Lab Sample ID: 570-38837-19
Matrix: Solid

Analyte	Result	Qualifier	RL	MDL	Unit	D	Prepared	Analyzed	Dil Fac
Lead	**4.17**		0.481	0.127	mg/Kg		09/30/20 19:00	10/02/20 02:21	1

Client Sample ID: Composite A1
Date Collected: 09/18/20 00:00
Date Received: 09/18/20 15:05

Lab Sample ID: 570-38837-25
Matrix: Solid

Analyte	Result	Qualifier	RL	MDL	Unit	D	Prepared	Analyzed	Dil Fac
Arsenic	**4.41**		0.743	0.256	mg/Kg		09/30/20 19:00	10/02/20 02:23	1
Lead	**6.33**		0.495	0.131	mg/Kg		09/30/20 19:00	10/02/20 02:23	1

Client Sample ID: Composite A2
Date Collected: 09/18/20 00:00
Date Received: 09/18/20 15:05

Lab Sample ID: 570-38837-30
Matrix: Solid

Analyte	Result	Qualifier	RL	MDL	Unit	D	Prepared	Analyzed	Dil Fac
Arsenic	ND	L	0.502	0.173	mg/Kg		09/30/20 22:00	10/01/20 15:02	1
Lead	**7.02**	**B**	0.334	0.0883	mg/Kg		09/30/20 22:00	10/01/20 15:02	1

Client Sample ID: Composite A3
Date Collected: 09/18/20 00:00
Date Received: 09/18/20 15:05

Lab Sample ID: 570-38837-35
Matrix: Solid

Analyte	Result	Qualifier	RL	MDL	Unit	D	Prepared	Analyzed	Dil Fac
Arsenic	ND	L	0.728	0.251	mg/Kg		09/30/20 22:00	10/01/20 15:05	1
Lead	**5.58**	**B**	0.485	0.128	mg/Kg		09/30/20 22:00	10/01/20 15:05	1

Method: 7471A - Mercury (CVAA)

Client Sample ID: RR-1-0.5
Date Collected: 09/18/20 11:58
Date Received: 09/18/20 15:05

Lab Sample ID: 570-38837-1
Matrix: Solid

Analyte	Result	Qualifier	RL	MDL	Unit	D	Prepared	Analyzed	Dil Fac
Mercury	0.0357	J	0.0794	0.0129	mg/Kg		09/30/20 19:00	10/01/20 14:29	1

Client Sample ID: RR-1-0.5-Dup
Date Collected: 09/18/20 11:52
Date Received: 09/18/20 15:05

Lab Sample ID: 570-38837-2
Matrix: Solid

Analyte	Result	Qualifier	RL	MDL	Unit	D	Prepared	Analyzed	Dil Fac
Mercury	0.0380	J	0.0847	0.0137	mg/Kg		09/30/20 19:00	10/01/20 14:34	1

Client Sample ID: RR-2-0.5
Date Collected: 09/18/20 12:10
Date Received: 09/18/20 15:05

Lab Sample ID: 570-38837-3
Matrix: Solid

Analyte	Result	Qualifier	RL	MDL	Unit	D	Prepared	Analyzed	Dil Fac
Mercury	0.0309	J	0.0833	0.0135	mg/Kg		09/30/20 19:00	10/01/20 14:36	1

Client Sample ID: RR-3-0.5
Date Collected: 09/18/20 12:00
Date Received: 09/18/20 15:05

Lab Sample ID: 570-38837-4
Matrix: Solid

Analyte	Result	Qualifier	RL	MDL	Unit	D	Prepared	Analyzed	Dil Fac
Mercury	0.0217	J	0.0794	0.0129	mg/Kg		09/30/20 19:00	10/01/20 14:38	1

Client Sample ID: RR-4-0.5
Date Collected: 09/18/20 11:00
Date Received: 09/18/20 15:05

Lab Sample ID: 570-38837-5
Matrix: Solid

Analyte	Result	Qualifier	RL	MDL	Unit	D	Prepared	Analyzed	Dil Fac
Mercury	0.0353	J	0.0862	0.0140	mg/Kg		09/30/20 19:00	10/01/20 14:40	1

Client Sample ID: RR-5-0.5
Date Collected: 09/18/20 10:20
Date Received: 09/18/20 15:05

Lab Sample ID: 570-38837-6
Matrix: Solid

Analyte	Result	Qualifier	RL	MDL	Unit	D	Prepared	Analyzed	Dil Fac
Mercury	0.0187	J	0.0806	0.0131	mg/Kg		09/30/20 19:00	10/01/20 14:45	1

Client Sample ID: RR-6-0.5
Date Collected: 09/18/20 08:53
Date Received: 09/18/20 15:05

Lab Sample ID: 570-38837-7
Matrix: Solid

Analyte	Result	Qualifier	RL	MDL	Unit	D	Prepared	Analyzed	Dil Fac
Mercury	0.0206	J	0.0877	0.0142	mg/Kg		09/30/20 19:00	10/01/20 14:47	1

Client Sample ID: RR-7-0.5
Date Collected: 09/18/20 08:50
Date Received: 09/18/20 15:05

Lab Sample ID: 570-38837-8
Matrix: Solid

Analyte	Result	Qualifier	RL	MDL	Unit	D	Prepared	Analyzed	Dil Fac
Mercury	0.0289	J	0.0847	0.0137	mg/Kg		09/30/20 19:00	10/01/20 14:49	1

Client Sample ID: RR-8-0.5
Date Collected: 09/18/20 07:50
Date Received: 09/18/20 15:05

Lab Sample ID: 570-38837-9
Matrix: Solid

Analyte	Result	Qualifier	RL	MDL	Unit	D	Prepared	Analyzed	Dil Fac
Mercury	0.0427	J	0.0820	0.0133	mg/Kg		09/30/20 19:00	10/01/20 14:51	1

Client: Roux Associates, Inc.
Project/Site: Beverly Blvd / 3770.0002

Job ID: 570-38837-1

Method: 7471A - Mercury (CVAA)

Client Sample ID: RR-9-0.5
Date Collected: 09/18/20 07:33
Date Received: 09/18/20 15:05

Lab Sample ID: 570-38837-10
Matrix: Solid

Analyte	Result	Qualifier	RL	MDL	Unit	D	Prepared	Analyzed	Dil Fac
Mercury	0.0251	J	0.0794	0.0129	mg/Kg		09/30/20 19:00	10/01/20 14:53	1

Client Sample ID: RR-10-0.5
Date Collected: 09/18/20 13:35
Date Received: 09/18/20 15:05

Lab Sample ID: 570-38837-11
Matrix: Solid

Analyte	Result	Qualifier	RL	MDL	Unit	D	Prepared	Analyzed	Dil Fac
Mercury	0.0361	J	0.0794	0.0129	mg/Kg		09/30/20 19:00	10/01/20 14:55	1

Method: Composite - Sample Composite for Organic Extraction

Client Sample ID: A1-A-0.5
Date Collected: 09/18/20 11:30
Date Received: 09/18/20 15:05

Lab Sample ID: 570-38837-20
Matrix: Solid

Analyte	Result	Qualifier	RL	MDL	Unit	D	Prepared	Analyzed	Dil Fac
Composited	yes				NONE			09/21/20 14:53	1

Client Sample ID: A1-A-0.5-Dup
Date Collected: 09/18/20 11:30
Date Received: 09/18/20 15:05

Lab Sample ID: 570-38837-21
Matrix: Solid

Analyte	Result	Qualifier	RL	MDL	Unit	D	Prepared	Analyzed	Dil Fac
Composited	yes				NONE			09/21/20 14:53	1

Client Sample ID: A1-B-0.5
Date Collected: 09/18/20 10:45
Date Received: 09/18/20 15:05

Lab Sample ID: 570-38837-22
Matrix: Solid

Analyte	Result	Qualifier	RL	MDL	Unit	D	Prepared	Analyzed	Dil Fac
Composited	yes				NONE			09/21/20 14:53	1

Client Sample ID: A1-C-0.5
Date Collected: 09/18/20 11:25
Date Received: 09/18/20 15:05

Lab Sample ID: 570-38837-23
Matrix: Solid

Analyte	Result	Qualifier	RL	MDL	Unit	D	Prepared	Analyzed	Dil Fac
Composited	yes				NONE			09/21/20 14:53	1

Client Sample ID: A1-D-0.5
Date Collected: 09/18/20 10:21
Date Received: 09/18/20 15:05

Lab Sample ID: 570-38837-24
Matrix: Solid

Analyte	Result	Qualifier	RL	MDL	Unit	D	Prepared	Analyzed	Dil Fac
Composited	yes				NONE			09/21/20 14:53	1

Client Sample ID: A2-A-0.5
Date Collected: 09/18/20 09:15
Date Received: 09/18/20 15:05

Lab Sample ID: 570-38837-26
Matrix: Solid

Analyte	Result	Qualifier	RL	MDL	Unit	D	Prepared	Analyzed	Dil Fac
Composited	YES				NONE			09/19/20 11:29	1

Client Sample ID: A2-B-0.5
Date Collected: 09/18/20 09:35
Date Received: 09/18/20 15:05

Lab Sample ID: 570-38837-27
Matrix: Solid

Analyte	Result	Qualifier	RL	MDL	Unit	D	Prepared	Analyzed	Dil Fac
Composited	YES				NONE			09/19/20 11:29	1

Client Sample ID: A2-C-0.5
Date Collected: 09/18/20 09:50
Date Received: 09/18/20 15:05

Lab Sample ID: 570-38837-28
Matrix: Solid

Analyte	Result	Qualifier	RL	MDL	Unit	D	Prepared	Analyzed	Dil Fac
Composited	YES				NONE			09/19/20 11:29	1

Client Sample ID: A2-D-0.5
Date Collected: 09/18/20 09:22
Date Received: 09/18/20 15:05

Lab Sample ID: 570-38837-29
Matrix: Solid

Analyte	Result	Qualifier	RL	MDL	Unit	D	Prepared	Analyzed	Dil Fac
Composited	YES				NONE			09/19/20 11:29	1

Client: Roux Associates, Inc.
Project/Site: Beverly Blvd / 3770.0002

Job ID: 570-38837-1

Method: Composite - Sample Composite for Organic Extraction

Client Sample ID: A3-A-0.5
Date Collected: 09/18/20 08:16
Date Received: 09/18/20 15:05

Lab Sample ID: 570-38837-31
Matrix: Solid

Analyte	Result	Qualifier	RL	MDL	Unit	D	Prepared	Analyzed	Dil Fac
Composited	YES				NONE			09/19/20 11:29	1

Client Sample ID: A3-B-0.5
Date Collected: 09/18/20 08:30
Date Received: 09/18/20 15:05

Lab Sample ID: 570-38837-32
Matrix: Solid

Analyte	Result	Qualifier	RL	MDL	Unit	D	Prepared	Analyzed	Dil Fac
Composited	YES				NONE			09/19/20 11:29	1

Client Sample ID: A3-C-0.5
Date Collected: 09/18/20 07:22
Date Received: 09/18/20 15:05

Lab Sample ID: 570-38837-33
Matrix: Solid

Analyte	Result	Qualifier	RL	MDL	Unit	D	Prepared	Analyzed	Dil Fac
Composited	YES				NONE			09/19/20 11:29	1

Client Sample ID: A3-D-0.5
Date Collected: 09/18/20 07:33
Date Received: 09/18/20 15:05

Lab Sample ID: 570-38837-34
Matrix: Solid

Analyte	Result	Qualifier	RL	MDL	Unit	D	Prepared	Analyzed	Dil Fac
Composited	YES				NONE			09/19/20 11:29	1

Surrogate Summary

Client: Roux Associates, Inc.
Project/Site: Beverly Blvd / 3770.0002

Job ID: 570-38837-1

Method: 8015B - Diesel Range Organics (DRO) (GC)

Matrix: Solid

Prep Type: Total/NA

		Percent Surrogate Recovery (Acceptance Limits)
Lab Sample ID	Client Sample ID	OTCSN1 (61-145)
570-38837-1	RR-1-0.5	80
570-38837-2	RR-1-0.5-Dup	63
570-38837-3	RR-2-0.5	86
570-38837-4	RR-3-0.5	111
570-38837-5	RR-4-0.5	63
570-38837-6	RR-5-0.5	87
570-38837-7	RR-6-0.5	90
570-38837-8	RR-7-0.5	66
570-38837-9	RR-8-0.5	68
570-38837-10	RR-9-0.5	82
570-38837-11	RR-10-0.5	89
570-38883-A-2-G MS	Matrix Spike	104
570-38883-A-2-H MSD	Matrix Spike Duplicate	100
LCS 570-96652/2-A	Lab Control Sample	97
LCSD 570-96652/3-A	Lab Control Sample Dup	109
MB 570-96652/1-A	Method Blank	99

Surrogate Legend

OTCSN = n-Octacosane (Surr)

Method: 8081A - Organochlorine Pesticides (GC)

Matrix: Solid

Prep Type: Total/NA

		Percent Surrogate Recovery (Acceptance Limits)	
Lab Sample ID	Client Sample ID	TCX1 (25-126)	DCB1 (20-155)
570-38837-30	Composite A2	79	76
570-38837-35	Composite A3	73	71
LCS 570-95629/2-A	Lab Control Sample	104	106
LCSD 570-95629/3-A	Lab Control Sample Dup	92	114
MB 570-95629/1-A	Method Blank	103	103

Surrogate Legend

TCX = Tetrachloro-m-xylene

DCB = DCB Decachlorobiphenyl (Surr)

Method: 8082 - Polychlorinated Biphenyls (PCBs) by Gas Chromatography

Matrix: Solid

Prep Type: Total/NA

		Percent Surrogate Recovery (Acceptance Limits)	
Lab Sample ID	Client Sample ID	TCX1 (25-126)	DCB1 (20-155)
570-38837-1	RR-1-0.5	78	77
570-38837-2	RR-1-0.5-Dup	83	81
570-38837-3	RR-2-0.5	84	81
570-38837-4	RR-3-0.5	84	83
570-38837-5	RR-4-0.5	81	82
570-38837-6	RR-5-0.5	87	91
570-38837-7	RR-6-0.5	79	83
570-38837-8	RR-7-0.5	85	81
570-38837-9	RR-8-0.5	77	74

Surrogate Summary

Client: Roux Associates, Inc. Job ID: 570-38837-1
Project/Site: Beverly Blvd / 3770.0002

Method: 8082 - Polychlorinated Biphenyls (PCBs) by Gas Chromatography (Continued)

Matrix: Solid **Prep Type: Total/NA**

		Percent Surrogate Recovery (Acceptance Limits)	
Lab Sample ID	Client Sample ID	TCX1 (25-126)	DCB1 (20-155)
570-38837-10	RR-9-0.5	79	77
570-38837-11	RR-10-0.5	93	92
720-99841-A-5-E MS	Matrix Spike	73	85
720-99841-A-5-F MSD	Matrix Spike Duplicate	71	79
LCS 570-95637/2-A	Lab Control Sample	85	88
LCSD 570-95637/3-A	Lab Control Sample Dup	86	89
MB 570-95637/1-A	Method Blank	87	102

Surrogate Legend

TCX = Tetrachloro-m-xylene (Surr)
DCB = DCB Decachlorobiphenyl (Surr)

Method: 8151A - Herbicides (GC)

Matrix: Solid **Prep Type: Total/NA**

		Percent Surrogate Recovery (Acceptance Limits)	
Lab Sample ID	Client Sample ID	DCPAA1 (21-161)	DCPAA1 (21-161)
570-38837-1	RR-1-0.5	96	96
570-38837-2	RR-1-0.5-Dup	110	110
570-38837-3	RR-2-0.5	72	72
570-38837-3 MS	RR-2-0.5	134	134
570-38837-3 MSD	RR-2-0.5	64	64
570-38837-4	RR-3-0.5	118	118
570-38837-5	RR-4-0.5	108	108
570-38837-6	RR-5-0.5	102	102
570-38837-7	RR-6-0.5	101	101
570-38837-8	RR-7-0.5	99	99
570-38837-9	RR-8-0.5	94	94
570-38837-10	RR-9-0.5	110	110
570-38837-11	RR-10-0.5	107	107
570-38837-30	Composite A2	115	115
570-38837-35	Composite A3	167 X	167 X
570-39224-C-1-E MS	Matrix Spike	71	71
570-39224-C-1-F MSD	Matrix Spike Duplicate	98	98
LCS 570-96118/2-A	Lab Control Sample	97	97
LCSD 570-96118/3-A	Lab Control Sample Dup	110	110
MB 570-96118/1-A	Method Blank	108	108
MB 570-97315/1-A	Method Blank	98	98

Surrogate Legend

DCPAA = 2,4-Dichlorophenylacetic acid

Method: 8151A - Herbicides (GC)

Matrix: Solid **Prep Type: Total/NA**

		Percent Surrogate Recovery (Acceptance Limits)
Lab Sample ID	Client Sample ID	DCPAA2 (21-161)
LCS 570-97315/2-A	Lab Control Sample	104
LCSD 570-97315/3-A	Lab Control Sample Dup	104

Surrogate Summary

Client: Roux Associates, Inc.
Project/Site: Beverly Blvd / 3770.0002

Job ID: 570-38837-1

Surrogate Legend

DCPAA = 2,4-Dichlorophenylacetic acid

Method: 8015B - Diesel Range Organics (DRO) (GC)

Lab Sample ID: MB 570-96652/1-A
Matrix: Solid
Analysis Batch: 96557

Client Sample ID: Method Blank
Prep Type: Total/NA
Prep Batch: 96652

Analyte	MB Result	MB Qualifier	RL	MDL	Unit	D	Prepared	Analyzed	Dil Fac
C6 as C6	ND		5.0	3.6	mg/Kg		09/23/20 14:30	09/23/20 18:56	1
C7 as C7	ND		5.0	3.6	mg/Kg		09/23/20 14:30	09/23/20 18:56	1
C8 as C8	ND		5.0	3.6	mg/Kg		09/23/20 14:30	09/23/20 18:56	1
C9-C10	ND		5.0	3.6	mg/Kg		09/23/20 14:30	09/23/20 18:56	1
C11-C12	ND		5.0	3.6	mg/Kg		09/23/20 14:30	09/23/20 18:56	1
C13-C14	ND		5.0	3.6	mg/Kg		09/23/20 14:30	09/23/20 18:56	1
C15-C16	ND		5.0	3.6	mg/Kg		09/23/20 14:30	09/23/20 18:56	1
C17-C18	ND		5.0	3.6	mg/Kg		09/23/20 14:30	09/23/20 18:56	1
C19-C20	ND		5.0	3.6	mg/Kg		09/23/20 14:30	09/23/20 18:56	1
C21-C22	ND		5.0	3.6	mg/Kg		09/23/20 14:30	09/23/20 18:56	1
C23-C24	ND		5.0	3.6	mg/Kg		09/23/20 14:30	09/23/20 18:56	1
C25-C28	ND		5.0	3.6	mg/Kg		09/23/20 14:30	09/23/20 18:56	1
C29-C32	ND		5.0	3.6	mg/Kg		09/23/20 14:30	09/23/20 18:56	1
C33-C36	ND		5.0	3.6	mg/Kg		09/23/20 14:30	09/23/20 18:56	1
C37-C40	ND		5.0	3.6	mg/Kg		09/23/20 14:30	09/23/20 18:56	1
C41-C44	ND		5.0	3.6	mg/Kg		09/23/20 14:30	09/23/20 18:56	1
C6-C44	ND		5.0	3.6	mg/Kg		09/23/20 14:30	09/23/20 18:56	1
Diesel Range Organics [C10-C28]	ND		5.0	3.6	mg/Kg		09/23/20 14:30	09/23/20 18:56	1

Surrogate	*MB %Recovery*	*MB Qualifier*	*Limits*	*Prepared*	*Analyzed*	*Dil Fac*
n-Octacosane (Surr)	*99*		*61 - 145*	*09/23/20 14:30*	*09/23/20 18:56*	*1*

Lab Sample ID: LCS 570-96652/2-A
Matrix: Solid
Analysis Batch: 96557

Client Sample ID: Lab Control Sample
Prep Type: Total/NA
Prep Batch: 96652

Analyte			Spike Added	LCS Result	LCS Qualifier	Unit	D	%Rec	%Rec. Limits		
Diesel Range Organics [C10-C28]			400	363.3		mg/Kg		91	67 - 121		

Surrogate	*LCS %Recovery*	*LCS Qualifier*	*Limits*
n-Octacosane (Surr)	*97*		*61 - 145*

Lab Sample ID: LCSD 570-96652/3-A
Matrix: Solid
Analysis Batch: 96557

Client Sample ID: Lab Control Sample Dup
Prep Type: Total/NA
Prep Batch: 96652

Analyte			Spike Added	LCSD Result	LCSD Qualifier	Unit	D	%Rec	%Rec. Limits	RPD	RPD Limit
Diesel Range Organics [C10-C28]			400	382.7		mg/Kg		96	67 - 121	5	20

Surrogate	*LCSD %Recovery*	*LCSD Qualifier*	*Limits*
n-Octacosane (Surr)	*109*		*61 - 145*

Method: 8015B - Diesel Range Organics (DRO) (GC) (Continued)

Lab Sample ID: 570-38883-A-2-G MS
Matrix: Solid
Analysis Batch: 96557

Client Sample ID: Matrix Spike
Prep Type: Total/NA
Prep Batch: 96652

Analyte	Sample Result	Sample Qualifier	Spike Added	MS Result	MS Qualifier	Unit	D	%Rec	%Rec. Limits
Diesel Range Organics [C10-C28]	36		422	404.3		mg/Kg		87	33 - 153

Surrogate	*MS %Recovery*	*MS Qualifier*	*Limits*
n-Octacosane (Surr)	*104*		*61 - 145*

Lab Sample ID: 570-38883-A-2-H MSD
Matrix: Solid
Analysis Batch: 96557

Client Sample ID: Matrix Spike Duplicate
Prep Type: Total/NA
Prep Batch: 96652

Analyte	Sample Result	Sample Qualifier	Spike Added	MSD Result	MSD Qualifier	Unit	D	%Rec	%Rec. Limits	RPD	RPD Limit
Diesel Range Organics [C10-C28]	36		421	409.8		mg/Kg		89	33 - 153	1	32

Surrogate	*MSD %Recovery*	*MSD Qualifier*	*Limits*
n-Octacosane (Surr)	*100*		*61 - 145*

Method: 8081A - Organochlorine Pesticides (GC)

Lab Sample ID: MB 570-95629/1-A
Matrix: Solid
Analysis Batch: 96169

Client Sample ID: Method Blank
Prep Type: Total/NA
Prep Batch: 95629

Analyte	MB Result	MB Qualifier	RL	MDL	Unit	D	Prepared	Analyzed	Dil Fac
4,4'-DDD	ND		5.0	0.20	ug/Kg		09/18/20 14:09	09/22/20 02:55	1
4,4'-DDE	ND		5.0	0.11	ug/Kg		09/18/20 14:09	09/22/20 02:55	1
4,4'-DDT	ND		5.0	0.072	ug/Kg		09/18/20 14:09	09/22/20 02:55	1
Aldrin	ND		5.0	0.060	ug/Kg		09/18/20 14:09	09/22/20 02:55	1
alpha-BHC	ND		5.0	0.60	ug/Kg		09/18/20 14:09	09/22/20 02:55	1
alpha-Chlordane	ND		5.0	0.26	ug/Kg		09/18/20 14:09	09/22/20 02:55	1
beta-BHC	ND		5.0	0.74	ug/Kg		09/18/20 14:09	09/22/20 02:55	1
Chlordane	ND		25	0.47	ug/Kg		09/18/20 14:09	09/22/20 02:55	1
delta-BHC	ND		5.0	0.66	ug/Kg		09/18/20 14:09	09/22/20 02:55	1
Dieldrin	ND		5.0	0.051	ug/Kg		09/18/20 14:09	09/22/20 02:55	1
Endosulfan I	ND		5.0	0.087	ug/Kg		09/18/20 14:09	09/22/20 02:55	1
Endosulfan II	ND		5.0	0.062	ug/Kg		09/18/20 14:09	09/22/20 02:55	1
Endosulfan sulfate	ND		5.0	0.081	ug/Kg		09/18/20 14:09	09/22/20 02:55	1
Endrin	ND		5.0	0.067	ug/Kg		09/18/20 14:09	09/22/20 02:55	1
Endrin aldehyde	ND		5.0	0.15	ug/Kg		09/18/20 14:09	09/22/20 02:55	1
Endrin ketone	ND		5.0	0.095	ug/Kg		09/18/20 14:09	09/22/20 02:55	1
gamma-Chlordane	ND		5.0	0.051	ug/Kg		09/18/20 14:09	09/22/20 02:55	1
gamma-BHC	ND		5.0	0.12	ug/Kg		09/18/20 14:09	09/22/20 02:55	1
Heptachlor	ND		5.0	0.18	ug/Kg		09/18/20 14:09	09/22/20 02:55	1
Heptachlor epoxide	ND		5.0	0.13	ug/Kg		09/18/20 14:09	09/22/20 02:55	1
Methoxychlor	ND		5.0	0.16	ug/Kg		09/18/20 14:09	09/22/20 02:55	1
Toxaphene	ND		25	3.9	ug/Kg		09/18/20 14:09	09/22/20 02:55	1

Method: 8081A - Organochlorine Pesticides (GC) (Continued)

Lab Sample ID: MB 570-95629/1-A
Matrix: Solid
Analysis Batch: 96169

Client Sample ID: Method Blank
Prep Type: Total/NA
Prep Batch: 95629

Surrogate	MB %Recovery	MB Qualifier	Limits	Prepared	Analyzed	Dil Fac
Tetrachloro-m-xylene	103		25 - 126	09/18/20 14:09	09/22/20 02:55	1
DCB Decachlorobiphenyl (Surr)	103		20 - 155	09/18/20 14:09	09/22/20 02:55	1

Lab Sample ID: LCS 570-95629/2-A
Matrix: Solid
Analysis Batch: 96169

Client Sample ID: Lab Control Sample
Prep Type: Total/NA
Prep Batch: 95629

Analyte	Spike Added	LCS Result	LCS Qualifier	Unit	D	%Rec	%Rec. Limits
4,4'-DDD	5.00	6.812		ug/Kg		136	50 - 149
4,4'-DDE	5.00	6.860		ug/Kg		137	48 - 144
4,4'-DDT	5.00	6.827		ug/Kg		137	37 - 149
Aldrin	5.00	5.745		ug/Kg		115	43 - 139
alpha-BHC	5.00	5.834		ug/Kg		117	51 - 138
alpha-Chlordane	5.00	6.087		ug/Kg		122	47 - 136
beta-BHC	5.00	5.994		ug/Kg		120	47 - 135
delta-BHC	5.00	3.566	J	ug/Kg		71	40 - 146
Dieldrin	5.00	6.159		ug/Kg		123	48 - 141
Endosulfan I	5.00	6.015		ug/Kg		120	43 - 139
Endosulfan II	5.00	6.117		ug/Kg		122	48 - 142
Endosulfan sulfate	5.00	5.808		ug/Kg		116	47 - 144
Endrin	5.00	6.438		ug/Kg		129	35 - 144
Endrin aldehyde	5.00	6.016		ug/Kg		120	35 - 138
gamma-Chlordane	5.00	6.160		ug/Kg		123	33 - 155
gamma-BHC	5.00	5.924		ug/Kg		118	51 - 137
Heptachlor	5.00	5.915		ug/Kg		118	47 - 137
Heptachlor epoxide	5.00	5.879		ug/Kg		118	49 - 135
Methoxychlor	5.00	6.483		ug/Kg		130	39 - 142

Surrogate	LCS %Recovery	LCS Qualifier	Limits
Tetrachloro-m-xylene	104		25 - 126
DCB Decachlorobiphenyl (Surr)	106		20 - 155

Lab Sample ID: LCSD 570-95629/3-A
Matrix: Solid
Analysis Batch: 96169

Client Sample ID: Lab Control Sample Dup
Prep Type: Total/NA
Prep Batch: 95629

Analyte	Spike Added	LCSD Result	LCSD Qualifier	Unit	D	%Rec	%Rec. Limits	RPD	RPD Limit
4,4'-DDD	5.00	6.951		ug/Kg		139	50 - 149	2	17
4,4'-DDE	5.00	6.943		ug/Kg		139	48 - 144	1	18
4,4'-DDT	5.00	7.042		ug/Kg		141	37 - 149	3	17
Aldrin	5.00	5.289		ug/Kg		106	43 - 139	8	15
alpha-BHC	5.00	5.111		ug/Kg		102	51 - 138	13	17
alpha-Chlordane	5.00	5.994		ug/Kg		120	47 - 136	2	16
beta-BHC	5.00	5.735		ug/Kg		115	47 - 135	4	17
delta-BHC	5.00	3.440	J	ug/Kg		69	40 - 146	4	20
Dieldrin	5.00	6.127		ug/Kg		123	48 - 141	1	16
Endosulfan I	5.00	5.880		ug/Kg		118	43 - 139	2	16
Endosulfan II	5.00	6.324		ug/Kg		126	48 - 142	3	16

Method: 8081A - Organochlorine Pesticides (GC) (Continued)

Lab Sample ID: LCSD 570-95629/3-A
Matrix: Solid
Analysis Batch: 96169

Client Sample ID: Lab Control Sample Dup
Prep Type: Total/NA
Prep Batch: 95629

Analyte			Spike Added	LCSD Result	LCSD Qualifier	Unit	D	%Rec	%Rec. Limits	RPD	RPD Limit
Endosulfan sulfate			5.00	6.127		ug/Kg		123	47 - 144	5	16
Endrin			5.00	6.394		ug/Kg		128	35 - 144	1	18
Endrin aldehyde			5.00	6.315		ug/Kg		126	35 - 138	5	13
gamma-Chlordane			5.00	6.037		ug/Kg		121	33 - 155	2	59
gamma-BHC			5.00	5.296		ug/Kg		106	51 - 137	11	17
Heptachlor			5.00	5.330		ug/Kg		107	47 - 137	10	17
Heptachlor epoxide			5.00	5.628		ug/Kg		113	49 - 135	4	17
Methoxychlor			5.00	6.784		ug/Kg		136	39 - 142	5	17

Surrogate	*LCSD %Recovery*	*LCSD Qualifier*	*Limits*
Tetrachloro-m-xylene	*92*		*25 - 126*
DCB Decachlorobiphenyl (Surr)	*114*		*20 - 155*

Method: 8082 - Polychlorinated Biphenyls (PCBs) by Gas Chromatography

Lab Sample ID: MB 570-95637/1-A
Matrix: Solid
Analysis Batch: 96142

Client Sample ID: Method Blank
Prep Type: Total/NA
Prep Batch: 95637

Analyte	MB Result	MB Qualifier	RL	MDL	Unit	D	Prepared	Analyzed	Dil Fac
Aroclor-1016	ND		50	39	ug/Kg		09/18/20 14:16	09/22/20 13:40	1
Aroclor-1221	ND		50	39	ug/Kg		09/18/20 14:16	09/22/20 13:40	1
Aroclor-1232	ND		50	39	ug/Kg		09/18/20 14:16	09/22/20 13:40	1
Aroclor-1242	ND		50	39	ug/Kg		09/18/20 14:16	09/22/20 13:40	1
Aroclor-1248	ND		50	39	ug/Kg		09/18/20 14:16	09/22/20 13:40	1
Aroclor-1254	ND		50	25	ug/Kg		09/18/20 14:16	09/22/20 13:40	1
Aroclor-1260	ND		50	25	ug/Kg		09/18/20 14:16	09/22/20 13:40	1
Aroclor-1262	ND		50	25	ug/Kg		09/18/20 14:16	09/22/20 13:40	1
Aroclor-1268	ND		50	25	ug/Kg		09/18/20 14:16	09/22/20 13:40	1

Surrogate	*MB %Recovery*	*MB Qualifier*	*Limits*	*Prepared*	*Analyzed*	*Dil Fac*
Tetrachloro-m-xylene (Surr)	*87*		*25 - 126*	*09/18/20 14:16*	*09/22/20 13:40*	*1*
DCB Decachlorobiphenyl (Surr)	*102*		*20 - 155*	*09/18/20 14:16*	*09/22/20 13:40*	*1*

Lab Sample ID: LCS 570-95637/2-A
Matrix: Solid
Analysis Batch: 96142

Client Sample ID: Lab Control Sample
Prep Type: Total/NA
Prep Batch: 95637

Analyte			Spike Added	LCS Result	LCS Qualifier	Unit	D	%Rec	%Rec. Limits
Aroclor-1016			100	76.14		ug/Kg		76	50 - 142
Aroclor-1260			100	87.94		ug/Kg		88	50 - 150

Surrogate	*LCS %Recovery*	*LCS Qualifier*	*Limits*
Tetrachloro-m-xylene (Surr)	*85*		*25 - 126*
DCB Decachlorobiphenyl (Surr)	*88*		*20 - 155*

Method: 8082 - Polychlorinated Biphenyls (PCBs) by Gas Chromatography (Continued)

Lab Sample ID: LCSD 570-95637/3-A
Matrix: Solid
Analysis Batch: 96142

Client Sample ID: Lab Control Sample Dup
Prep Type: Total/NA
Prep Batch: 95637

Analyte			Spike Added	LCSD Result	LCSD Qualifier	Unit	D	%Rec	%Rec. Limits	RPD	RPD Limit
Aroclor-1016			100	78.62		ug/Kg		79	50 - 142	3	30
Aroclor-1260			100	83.84		ug/Kg		84	50 - 150	5	30

Surrogate	*LCSD %Recovery*	*LCSD Qualifier*	*Limits*
Tetrachloro-m-xylene (Surr)	*86*		*25 - 126*
DCB Decachlorobiphenyl (Surr)	*89*		*20 - 155*

Lab Sample ID: 720-99841-A-5-E MS
Matrix: Solid
Analysis Batch: 96142

Client Sample ID: Matrix Spike
Prep Type: Total/NA
Prep Batch: 95637

Analyte	Sample Result	Sample Qualifier	Spike Added	MS Result	MS Qualifier	Unit	D	%Rec	%Rec. Limits
Aroclor-1016	ND		99.3	83.07		ug/Kg		84	20 - 175
Aroclor-1260	30	J	99.3	133.4		ug/Kg		104	20 - 180

Surrogate	*MS %Recovery*	*MS Qualifier*	*Limits*
Tetrachloro-m-xylene (Surr)	*73*		*25 - 126*
DCB Decachlorobiphenyl (Surr)	*85*		*20 - 155*

Lab Sample ID: 720-99841-A-5-F MSD
Matrix: Solid
Analysis Batch: 96142

Client Sample ID: Matrix Spike Duplicate
Prep Type: Total/NA
Prep Batch: 95637

Analyte	Sample Result	Sample Qualifier	Spike Added	MSD Result	MSD Qualifier	Unit	D	%Rec	%Rec. Limits	RPD	RPD Limit
Aroclor-1016	ND		99.6	65.43		ug/Kg		66	20 - 175	24	40
Aroclor-1260	30	J	99.6	92.06		ug/Kg		62	20 - 180	37	40

Surrogate	*MSD %Recovery*	*MSD Qualifier*	*Limits*
Tetrachloro-m-xylene (Surr)	*71*		*25 - 126*
DCB Decachlorobiphenyl (Surr)	*79*		*20 - 155*

Method: 8151A - Herbicides (GC)

Lab Sample ID: MB 570-96118/1-A
Matrix: Solid
Analysis Batch: 96588

Client Sample ID: Method Blank
Prep Type: Total/NA
Prep Batch: 96118

Analyte	MB Result	MB Qualifier	RL	MDL	Unit	D	Prepared	Analyzed	Dil Fac
2,4,5-T	ND		10	3.7	ug/Kg		09/21/20 15:54	09/23/20 11:27	1
2,4,5-TP (Silvex)	ND		10	3.6	ug/Kg		09/21/20 15:54	09/23/20 11:27	1
2,4-D	ND		100	49	ug/Kg		09/21/20 15:54	09/23/20 11:27	1
2,4-DB	ND		100	47	ug/Kg		09/21/20 15:54	09/23/20 11:27	1
Dalapon	ND		250	72	ug/Kg		09/21/20 15:54	09/23/20 11:27	1
Dicamba	ND		10	4.7	ug/Kg		09/21/20 15:54	09/23/20 11:27	1
Dichlorprop	ND		100	49	ug/Kg		09/21/20 15:54	09/23/20 11:27	1
Dinoseb	ND		100	19	ug/Kg		09/21/20 15:54	09/23/20 11:27	1
MCPA	ND		20000	11000	ug/Kg		09/21/20 15:54	09/23/20 11:27	1
MCPP	ND		10000	6600	ug/Kg		09/21/20 15:54	09/23/20 11:27	1

Method: 8151A - Herbicides (GC) (Continued)

Surrogate	MB %Recovery	MB Qualifier	Limits	Prepared	Analyzed	Dil Fac
2,4-Dichlorophenylacetic acid	108		21 - 161	09/21/20 15:54	09/23/20 11:27	1

Lab Sample ID: LCS 570-96118/2-A
Matrix: Solid
Analysis Batch: 96588

Client Sample ID: Lab Control Sample
Prep Type: Total/NA
Prep Batch: 96118

Analyte			Spike Added	LCS Result	LCS Qualifier	Unit	D	%Rec	%Rec. Limits		
2,4,5-T			40.0	34.18		ug/Kg		85	20 - 153		
2,4-D			400	328.6		ug/Kg		82	20 - 153		
2,4-DB			400	193.5	p	ug/Kg		48	20 - 180		

Surrogate	LCS %Recovery	LCS Qualifier	Limits
2,4-Dichlorophenylacetic acid	97		21 - 161

Lab Sample ID: LCSD 570-96118/3-A
Matrix: Solid
Analysis Batch: 96588

Client Sample ID: Lab Control Sample Dup
Prep Type: Total/NA
Prep Batch: 96118

Analyte			Spike Added	LCSD Result	LCSD Qualifier	Unit	D	%Rec	%Rec. Limits	RPD	RPD Limit
2,4,5-T			40.0	38.45		ug/Kg		96	20 - 153	12	30
2,4-D			400	377.9		ug/Kg		94	20 - 153	14	30
2,4-DB			400	223.4	p	ug/Kg		56	20 - 180	14	30

Surrogate	LCSD %Recovery	LCSD Qualifier	Limits
2,4-Dichlorophenylacetic acid	110		21 - 161

Lab Sample ID: 570-38837-3 MS
Matrix: Solid
Analysis Batch: 96588

Client Sample ID: RR-2-0.5
Prep Type: Total/NA
Prep Batch: 96118

Analyte	Sample Result	Sample Qualifier	Spike Added	MS Result	MS Qualifier	Unit	D	%Rec	%Rec. Limits		
2,4,5-T	ND		39.9	40.63		ug/Kg		102	20 - 168		
2,4-D	ND		399	377.5		ug/Kg		95	20 - 149		
2,4-DB	ND	F2	399	205.5	p	ug/Kg		52	20 - 180		

Surrogate	MS %Recovery	MS Qualifier	Limits
2,4-Dichlorophenylacetic acid	134		21 - 161

Lab Sample ID: 570-38837-3 MSD
Matrix: Solid
Analysis Batch: 96588

Client Sample ID: RR-2-0.5
Prep Type: Total/NA
Prep Batch: 96118

Analyte	Sample Result	Sample Qualifier	Spike Added	MSD Result	MSD Qualifier	Unit	D	%Rec	%Rec. Limits	RPD	RPD Limit
2,4,5-T	ND		40.9	31.13		ug/Kg		76	20 - 168	26	40
2,4-D	ND		409	267.5		ug/Kg		65	20 - 149	34	38
2,4-DB	ND	F2	409	114.1	p F2	ug/Kg		28	20 - 180	57	40

Surrogate	MSD %Recovery	MSD Qualifier	Limits
2,4-Dichlorophenylacetic acid	64		21 - 161

Method: 8151A - Herbicides (GC) (Continued)

Lab Sample ID: MB 570-97315/1-A
Matrix: Solid
Analysis Batch: 98004

Client Sample ID: Method Blank
Prep Type: Total/NA
Prep Batch: 97315

Analyte	MB Result	MB Qualifier	RL	MDL	Unit	D	Prepared	Analyzed	Dil Fac
2,4,5-T	ND		10	3.7	ug/Kg		09/25/20 17:58	09/29/20 15:46	1
2,4,5-TP (Silvex)	ND		10	3.6	ug/Kg		09/25/20 17:58	09/29/20 15:46	1
2,4-D	ND		100	49	ug/Kg		09/25/20 17:58	09/29/20 15:46	1
2,4-DB	ND		100	47	ug/Kg		09/25/20 17:58	09/29/20 15:46	1
Dalapon	ND		250	72	ug/Kg		09/25/20 17:58	09/29/20 15:46	1
Dicamba	ND		10	4.7	ug/Kg		09/25/20 17:58	09/29/20 15:46	1
Dichlorprop	ND		100	49	ug/Kg		09/25/20 17:58	09/29/20 15:46	1
Dinoseb	ND		100	19	ug/Kg		09/25/20 17:58	09/29/20 15:46	1
MCPA	ND		20000	11000	ug/Kg		09/25/20 17:58	09/29/20 15:46	1
MCPP	ND		10000	6600	ug/Kg		09/25/20 17:58	09/29/20 15:46	1

Surrogate	*MB %Recovery*	*MB Qualifier*	*Limits*	*Prepared*	*Analyzed*	*Dil Fac*
2,4-Dichlorophenylacetic acid	*98*		*21 - 161*	*09/25/20 17:58*	*09/29/20 15:46*	*1*

Lab Sample ID: LCS 570-97315/2-A
Matrix: Solid
Analysis Batch: 98004

Client Sample ID: Lab Control Sample
Prep Type: Total/NA
Prep Batch: 97315

Analyte			Spike Added	LCS Result	LCS Qualifier	Unit	D	%Rec	%Rec. Limits		
2,4,5-T			40.0	38.65		ug/Kg		97	20 - 153		
2,4-D			400	413.3		ug/Kg		103	20 - 153		
2,4-DB			400	234.6	p	ug/Kg		59	20 - 180		

Surrogate	*LCS %Recovery*	*LCS Qualifier*	*Limits*
2,4-Dichlorophenylacetic acid	*104*		*21 - 161*

Lab Sample ID: LCSD 570-97315/3-A
Matrix: Solid
Analysis Batch: 98004

Client Sample ID: Lab Control Sample Dup
Prep Type: Total/NA
Prep Batch: 97315

Analyte			Spike Added	LCSD Result	LCSD Qualifier	Unit	D	%Rec	%Rec. Limits	RPD	RPD Limit
2,4,5-T			40.0	38.32		ug/Kg		96	20 - 153	1	30
2,4-D			400	408.6		ug/Kg		102	20 - 153	1	30
2,4-DB			400	225.6	p	ug/Kg		56	20 - 180	4	30

Surrogate	*LCSD %Recovery*	*LCSD Qualifier*	*Limits*
2,4-Dichlorophenylacetic acid	*104*		*21 - 161*

Lab Sample ID: 570-39224-C-1-E MS
Matrix: Solid
Analysis Batch: 98004

Client Sample ID: Matrix Spike
Prep Type: Total/NA
Prep Batch: 97315

Analyte	Sample Result	Sample Qualifier	Spike Added	MS Result	MS Qualifier	Unit	D	%Rec	%Rec. Limits		
2,4,5-T	ND		41.4	33.18		ug/Kg		80	20 - 168		
2,4-D	ND		414	329.0		ug/Kg		79	20 - 149		
2,4-DB	ND	F1 F2	414	69.93	J p F1	ug/Kg		17	20 - 180		

Method: 8151A - Herbicides (GC) (Continued)

Lab Sample ID: 570-39224-C-1-E MS
Matrix: Solid
Analysis Batch: 98004

Client Sample ID: Matrix Spike
Prep Type: Total/NA
Prep Batch: 97315

Surrogate	*MS %Recovery*	*MS Qualifier*	*Limits*
2,4-Dichlorophenylacetic acid	*71*		*21 - 161*

Lab Sample ID: 570-39224-C-1-F MSD
Matrix: Solid
Analysis Batch: 98004

Client Sample ID: Matrix Spike Duplicate
Prep Type: Total/NA
Prep Batch: 97315

Analyte	Sample Result	Sample Qualifier	Spike Added	MSD Result	MSD Qualifier	Unit	D	%Rec	%Rec. Limits	RPD	RPD Limit
2,4,5-T	ND		41.1	39.18		ug/Kg		95	20 - 168	17	40
2,4-D	ND		411	376.1		ug/Kg		92	20 - 149	13	38
2,4-DB	ND	F1 F2	411	137.8	p F2	ug/Kg		34	20 - 180	65	40

Surrogate	*MSD %Recovery*	*MSD Qualifier*	*Limits*
2,4-Dichlorophenylacetic acid	*98*		*21 - 161*

Method: 6010B - Metals (ICP)

Lab Sample ID: MB 570-98461/1-A
Matrix: Solid
Analysis Batch: 98990

Client Sample ID: Method Blank
Prep Type: Total/NA
Prep Batch: 98461

Analyte	MB Result	MB Qualifier	RL	MDL	Unit	D	Prepared	Analyzed	Dil Fac
Silver	ND		0.245	0.0840	mg/Kg		09/30/20 19:00	10/02/20 01:06	1
Arsenic	ND		0.735	0.254	mg/Kg		09/30/20 19:00	10/02/20 01:06	1
Barium	ND		0.490	0.151	mg/Kg		09/30/20 19:00	10/02/20 01:06	1
Beryllium	ND		0.245	0.134	mg/Kg		09/30/20 19:00	10/02/20 01:06	1
Cadmium	ND		0.490	0.132	mg/Kg		09/30/20 19:00	10/02/20 01:06	1
Cobalt	ND		0.245	0.145	mg/Kg		09/30/20 19:00	10/02/20 01:06	1
Chromium	ND		0.245	0.139	mg/Kg		09/30/20 19:00	10/02/20 01:06	1
Copper	ND		0.490	0.132	mg/Kg		09/30/20 19:00	10/02/20 01:06	1
Molybdenum	0.1870	J	0.245	0.129	mg/Kg		09/30/20 19:00	10/02/20 01:06	1
Nickel	ND		0.245	0.142	mg/Kg		09/30/20 19:00	10/02/20 01:06	1
Antimony	ND		0.735	0.146	mg/Kg		09/30/20 19:00	10/02/20 01:06	1
Selenium	ND		0.735	0.294	mg/Kg		09/30/20 19:00	10/02/20 01:06	1
Thallium	ND		0.735	0.149	mg/Kg		09/30/20 19:00	10/02/20 01:06	1
Vanadium	ND		0.245	0.138	mg/Kg		09/30/20 19:00	10/02/20 01:06	1
Zinc	ND		0.980	0.175	mg/Kg		09/30/20 19:00	10/02/20 01:06	1
Lead	ND		0.490	0.129	mg/Kg		09/30/20 19:00	10/02/20 01:06	1

Lab Sample ID: LCS 570-98461/2-A
Matrix: Solid
Analysis Batch: 98990

Client Sample ID: Lab Control Sample
Prep Type: Total/NA
Prep Batch: 98461

Analyte	Spike Added	LCS Result	LCS Qualifier	Unit	D	%Rec	%Rec. Limits
Silver	12.4	13.05		mg/Kg		105	80 - 120
Arsenic	24.8	22.24		mg/Kg		90	80 - 120
Barium	24.8	24.67		mg/Kg		100	80 - 120
Beryllium	24.8	24.36		mg/Kg		98	80 - 120
Cadmium	24.8	23.70		mg/Kg		96	80 - 120
Cobalt	24.8	24.66		mg/Kg		100	80 - 120

Method: 6010B - Metals (ICP) (Continued)

Lab Sample ID: LCS 570-98461/2-A
Matrix: Solid
Analysis Batch: 98990

Client Sample ID: Lab Control Sample
Prep Type: Total/NA
Prep Batch: 98461

Analyte	Spike Added	LCS Result	LCS Qualifier	Unit	D	%Rec	%Rec. Limits
Chromium	24.8	24.44		mg/Kg		99	80 - 120
Copper	24.8	25.38		mg/Kg		103	80 - 120
Molybdenum	24.8	23.20		mg/Kg		94	80 - 120
Nickel	24.8	25.37		mg/Kg		102	80 - 120
Antimony	24.8	23.57		mg/Kg		95	80 - 120
Selenium	24.8	22.28		mg/Kg		90	80 - 120
Thallium	24.8	25.06		mg/Kg		101	80 - 120
Vanadium	24.8	24.03		mg/Kg		97	80 - 120
Zinc	24.8	24.35		mg/Kg		98	80 - 120
Lead	24.8	24.05		mg/Kg		97	80 - 120

Lab Sample ID: LCSD 570-98461/3-A
Matrix: Solid
Analysis Batch: 98990

Client Sample ID: Lab Control Sample Dup
Prep Type: Total/NA
Prep Batch: 98461

Analyte	Spike Added	LCSD Result	LCSD Qualifier	Unit	D	%Rec	%Rec. Limits	RPD	RPD Limit
Silver	12.6	13.43		mg/Kg		107	80 - 120	3	20
Arsenic	25.1	22.94		mg/Kg		91	80 - 120	3	20
Barium	25.1	25.24		mg/Kg		100	80 - 120	2	20
Beryllium	25.1	24.96		mg/Kg		99	80 - 120	2	20
Cadmium	25.1	24.29		mg/Kg		97	80 - 120	2	20
Cobalt	25.1	25.17		mg/Kg		100	80 - 120	2	20
Chromium	25.1	25.08		mg/Kg		100	80 - 120	3	20
Copper	25.1	25.91		mg/Kg		103	80 - 120	2	20
Molybdenum	25.1	23.89		mg/Kg		95	80 - 120	3	20
Nickel	25.1	25.94		mg/Kg		103	80 - 120	2	20
Antimony	25.1	23.82		mg/Kg		95	80 - 120	1	20
Selenium	25.1	23.60		mg/Kg		94	80 - 120	6	20
Thallium	25.1	24.64		mg/Kg		98	80 - 120	2	20
Vanadium	25.1	24.63		mg/Kg		98	80 - 120	2	20
Zinc	25.1	24.58		mg/Kg		98	80 - 120	1	20
Lead	25.1	24.68		mg/Kg		98	80 - 120	3	20

Lab Sample ID: 570-38837-1 MS
Matrix: Solid
Analysis Batch: 98990

Client Sample ID: RR-1-0.5
Prep Type: Total/NA
Prep Batch: 98461

Analyte	Sample Result	Sample Qualifier	Spike Added	MS Result	MS Qualifier	Unit	D	%Rec	%Rec. Limits
Silver	ND	L	12.8	12.89		mg/Kg		101	75 - 125
Arsenic	5.59		25.5	29.15		mg/Kg		92	75 - 125
Barium	185		25.5	214.0	4	mg/Kg		113	75 - 125
Beryllium	1.13		25.5	27.55		mg/Kg		104	75 - 125
Cadmium	0.966		25.5	25.89		mg/Kg		98	75 - 125
Cobalt	13.9		25.5	38.28		mg/Kg		96	75 - 125
Chromium	30.1		25.5	57.29		mg/Kg		107	75 - 125
Copper	27.1		25.5	56.92		mg/Kg		117	75 - 125
Molybdenum	ND		25.5	21.50		mg/Kg		84	75 - 125
Nickel	25.6		25.5	51.31		mg/Kg		101	75 - 125
Antimony	ND	F1	25.5	6.705	F1	mg/Kg		26	50 - 115

Method: 6010B - Metals (ICP) (Continued)

Lab Sample ID: 570-38837-1 MS
Matrix: Solid
Analysis Batch: 98990

Client Sample ID: RR-1-0.5
Prep Type: Total/NA
Prep Batch: 98461

Analyte	Sample Result	Sample Qualifier	Spike Added	MS Result	MS Qualifier	Unit	D	%Rec	%Rec. Limits
Selenium	ND	L F1	25.5	17.51	F1	mg/Kg		69	75 - 125
Thallium	ND		25.5	21.23		mg/Kg		83	75 - 125
Vanadium	57.4		25.5	84.64		mg/Kg		107	75 - 125
Zinc	73.5		25.5	98.40		mg/Kg		97	75 - 125
Lead	20.9		25.5	45.40		mg/Kg		96	75 - 125

Lab Sample ID: 570-38837-1 MSD
Matrix: Solid
Analysis Batch: 98990

Client Sample ID: RR-1-0.5
Prep Type: Total/NA
Prep Batch: 98461

Analyte	Sample Result	Sample Qualifier	Spike Added	MSD Result	MSD Qualifier	Unit	D	%Rec	%Rec. Limits	RPD	RPD Limit
Silver	ND	L	12.5	12.51		mg/Kg		100	75 - 125	3	20
Arsenic	5.59		25.0	29.02		mg/Kg		94	75 - 125	0	20
Barium	185		25.0	212.5	4	mg/Kg		109	75 - 125	1	20
Beryllium	1.13		25.0	26.72		mg/Kg		102	75 - 125	3	20
Cadmium	0.966		25.0	25.21		mg/Kg		97	75 - 125	3	20
Cobalt	13.9		25.0	37.08		mg/Kg		93	75 - 125	3	20
Chromium	30.1		25.0	57.52		mg/Kg		110	75 - 125	0	20
Copper	27.1		25.0	56.83		mg/Kg		119	75 - 125	0	20
Molybdenum	ND		25.0	20.49		mg/Kg		82	75 - 125	5	20
Nickel	25.6		25.0	51.20		mg/Kg		102	75 - 125	0	20
Antimony	ND	F1	25.0	5.886	F1	mg/Kg		24	50 - 115	13	20
Selenium	ND	L F1	25.0	19.55		mg/Kg		78	75 - 125	11	20
Thallium	ND		25.0	22.15		mg/Kg		89	75 - 125	4	20
Vanadium	57.4		25.0	84.74		mg/Kg		110	75 - 125	0	20
Zinc	73.5		25.0	101.1		mg/Kg		110	75 - 125	3	20
Lead	20.9		25.0	48.06		mg/Kg		109	75 - 125	6	20

Lab Sample ID: MB 570-98511/1-A
Matrix: Solid
Analysis Batch: 98738

Client Sample ID: Method Blank
Prep Type: Total/NA
Prep Batch: 98511

Analyte	MB Result	MB Qualifier	RL	MDL	Unit	D	Prepared	Analyzed	Dil Fac
Arsenic	ND		0.739	0.255	mg/Kg		09/30/20 22:00	10/01/20 13:55	1
Lead	0.1840	J	0.493	0.130	mg/Kg		09/30/20 22:00	10/01/20 13:55	1

Lab Sample ID: LCS 570-98511/2-A
Matrix: Solid
Analysis Batch: 98738

Client Sample ID: Lab Control Sample
Prep Type: Total/NA
Prep Batch: 98511

Analyte	Spike Added	LCS Result	LCS Qualifier	Unit	D	%Rec	%Rec. Limits
Arsenic	24.8	24.50		mg/Kg		99	80 - 120
Lead	24.8	25.67		mg/Kg		104	80 - 120

Lab Sample ID: LCSD 570-98511/3-A
Matrix: Solid
Analysis Batch: 98738

Client Sample ID: Lab Control Sample Dup
Prep Type: Total/NA
Prep Batch: 98511

Analyte	Spike Added	LCSD Result	LCSD Qualifier	Unit	D	%Rec	%Rec. Limits	RPD	RPD Limit
Arsenic	24.5	24.21		mg/Kg		99	80 - 120	1	20

Method: 6010B - Metals (ICP) (Continued)

Lab Sample ID: LCSD 570-98511/3-A
Matrix: Solid
Analysis Batch: 98738

Client Sample ID: Lab Control Sample Dup
Prep Type: Total/NA
Prep Batch: 98511

Analyte			Spike Added	LCSD Result	LCSD Qualifier	Unit	D	%Rec	%Rec. Limits	RPD	RPD Limit
Lead			24.5	25.50		mg/Kg		104	80 - 120	1	20

Lab Sample ID: 570-39739-A-1-B MS
Matrix: Solid
Analysis Batch: 98738

Client Sample ID: Matrix Spike
Prep Type: Total/NA
Prep Batch: 98511

Analyte	Sample Result	Sample Qualifier	Spike Added	MS Result	MS Qualifier	Unit	D	%Rec	%Rec. Limits
Arsenic	ND	F1 L	24.5	17.30	F1	mg/Kg		71	75 - 125
Lead	0.876	B	24.5	25.70		mg/Kg		101	75 - 125

Lab Sample ID: 570-39739-A-1-C MSD
Matrix: Solid
Analysis Batch: 98738

Client Sample ID: Matrix Spike Duplicate
Prep Type: Total/NA
Prep Batch: 98511

Analyte	Sample Result	Sample Qualifier	Spike Added	MSD Result	MSD Qualifier	Unit	D	%Rec	%Rec. Limits	RPD	RPD Limit
Arsenic	ND	F1 L	24.6	18.31	F1	mg/Kg		74	75 - 125	6	20
Lead	0.876	B	24.6	25.44		mg/Kg		100	75 - 125	1	20

Method: 7471A - Mercury (CVAA)

Lab Sample ID: MB 570-98462/1-A
Matrix: Solid
Analysis Batch: 98680

Client Sample ID: Method Blank
Prep Type: Total/NA
Prep Batch: 98462

Analyte	MB Result	MB Qualifier	RL	MDL	Unit	D	Prepared	Analyzed	Dil Fac
Mercury	ND		0.0847	0.0137	mg/Kg		09/30/20 19:00	10/01/20 14:23	1

Lab Sample ID: LCS 570-98462/2-A
Matrix: Solid
Analysis Batch: 98680

Client Sample ID: Lab Control Sample
Prep Type: Total/NA
Prep Batch: 98462

Analyte			Spike Added	LCS Result	LCS Qualifier	Unit	D	%Rec	%Rec. Limits
Mercury			0.862	0.8118		mg/Kg		94	85 - 121

Lab Sample ID: LCSD 570-98462/3-A
Matrix: Solid
Analysis Batch: 98680

Client Sample ID: Lab Control Sample Dup
Prep Type: Total/NA
Prep Batch: 98462

Analyte			Spike Added	LCSD Result	LCSD Qualifier	Unit	D	%Rec	%Rec. Limits	RPD	RPD Limit
Mercury			0.806	0.7625		mg/Kg		95	85 - 121	6	10

Lab Sample ID: 570-38837-1 MS
Matrix: Solid
Analysis Batch: 98680

Client Sample ID: RR-1-0.5
Prep Type: Total/NA
Prep Batch: 98462

Analyte	Sample Result	Sample Qualifier	Spike Added	MS Result	MS Qualifier	Unit	D	%Rec	%Rec. Limits
Mercury	0.0357	J	0.862	0.6912		mg/Kg		76	71 - 137

Client: Roux Associates, Inc.
Project/Site: Beverly Blvd / 3770.0002

Job ID: 570-38837-1

Method: 7471A - Mercury (CVAA) (Continued)

Lab Sample ID: 570-38837-1 MSD
Matrix: Solid
Analysis Batch: 98680

Client Sample ID: RR-1-0.5
Prep Type: Total/NA
Prep Batch: 98462

Analyte	Sample Result	Sample Qualifier	Spike Added	MSD Result	MSD Qualifier	Unit	D	%Rec	%Rec. Limits	RPD	RPD Limit
Mercury	0.0357	J	0.806	0.6384		mg/Kg		75	71 - 137	8	14

GC Semi VOA

Prep Batch: 95629

Lab Sample ID	Client Sample ID	Prep Type	Matrix	Method	Prep Batch
570-38837-30	Composite A2	Total/NA	Solid	3546	
570-38837-35	Composite A3	Total/NA	Solid	3546	
MB 570-95629/1-A	Method Blank	Total/NA	Solid	3546	
LCS 570-95629/2-A	Lab Control Sample	Total/NA	Solid	3546	
LCSD 570-95629/3-A	Lab Control Sample Dup	Total/NA	Solid	3546	

Prep Batch: 95637

Lab Sample ID	Client Sample ID	Prep Type	Matrix	Method	Prep Batch
570-38837-1	RR-1-0.5	Total/NA	Solid	3546	
570-38837-2	RR-1-0.5-Dup	Total/NA	Solid	3546	
570-38837-3	RR-2-0.5	Total/NA	Solid	3546	
570-38837-4	RR-3-0.5	Total/NA	Solid	3546	
570-38837-5	RR-4-0.5	Total/NA	Solid	3546	
570-38837-6	RR-5-0.5	Total/NA	Solid	3546	
570-38837-7	RR-6-0.5	Total/NA	Solid	3546	
570-38837-8	RR-7-0.5	Total/NA	Solid	3546	
570-38837-9	RR-8-0.5	Total/NA	Solid	3546	
570-38837-10	RR-9-0.5	Total/NA	Solid	3546	
570-38837-11	RR-10-0.5	Total/NA	Solid	3546	
MB 570-95637/1-A	Method Blank	Total/NA	Solid	3546	
LCS 570-95637/2-A	Lab Control Sample	Total/NA	Solid	3546	
LCSD 570-95637/3-A	Lab Control Sample Dup	Total/NA	Solid	3546	
720-99841-A-5-E MS	Matrix Spike	Total/NA	Solid	3546	
720-99841-A-5-F MSD	Matrix Spike Duplicate	Total/NA	Solid	3546	

Prep Batch: 96118

Lab Sample ID	Client Sample ID	Prep Type	Matrix	Method	Prep Batch
570-38837-3	RR-2-0.5	Total/NA	Solid	8151A	
570-38837-4	RR-3-0.5	Total/NA	Solid	8151A	
570-38837-5	RR-4-0.5	Total/NA	Solid	8151A	
570-38837-6	RR-5-0.5	Total/NA	Solid	8151A	
570-38837-7	RR-6-0.5	Total/NA	Solid	8151A	
570-38837-8	RR-7-0.5	Total/NA	Solid	8151A	
570-38837-9	RR-8-0.5	Total/NA	Solid	8151A	
570-38837-10	RR-9-0.5	Total/NA	Solid	8151A	
570-38837-11	RR-10-0.5	Total/NA	Solid	8151A	
570-38837-30	Composite A2	Total/NA	Solid	8151A	
570-38837-35	Composite A3	Total/NA	Solid	8151A	
MB 570-96118/1-A	Method Blank	Total/NA	Solid	8151A	
LCS 570-96118/2-A	Lab Control Sample	Total/NA	Solid	8151A	
LCSD 570-96118/3-A	Lab Control Sample Dup	Total/NA	Solid	8151A	
570-38837-3 MS	RR-2-0.5	Total/NA	Solid	8151A	
570-38837-3 MSD	RR-2-0.5	Total/NA	Solid	8151A	

Analysis Batch: 96142

Lab Sample ID	Client Sample ID	Prep Type	Matrix	Method	Prep Batch
570-38837-1	RR-1-0.5	Total/NA	Solid	8082	95637
570-38837-2	RR-1-0.5-Dup	Total/NA	Solid	8082	95637
570-38837-3	RR-2-0.5	Total/NA	Solid	8082	95637
570-38837-4	RR-3-0.5	Total/NA	Solid	8082	95637
570-38837-5	RR-4-0.5	Total/NA	Solid	8082	95637

GC Semi VOA (Continued)

Analysis Batch: 96142 (Continued)

Lab Sample ID	Client Sample ID	Prep Type	Matrix	Method	Prep Batch
570-38837-6	RR-5-0.5	Total/NA	Solid	8082	95637
570-38837-7	RR-6-0.5	Total/NA	Solid	8082	95637
MB 570-95637/1-A	Method Blank	Total/NA	Solid	8082	95637
LCS 570-95637/2-A	Lab Control Sample	Total/NA	Solid	8082	95637
LCSD 570-95637/3-A	Lab Control Sample Dup	Total/NA	Solid	8082	95637
720-99841-A-5-E MS	Matrix Spike	Total/NA	Solid	8082	95637
720-99841-A-5-F MSD	Matrix Spike Duplicate	Total/NA	Solid	8082	95637

Analysis Batch: 96169

Lab Sample ID	Client Sample ID	Prep Type	Matrix	Method	Prep Batch
570-38837-30	Composite A2	Total/NA	Solid	8081A	95629
570-38837-35	Composite A3	Total/NA	Solid	8081A	95629
MB 570-95629/1-A	Method Blank	Total/NA	Solid	8081A	95629
LCS 570-95629/2-A	Lab Control Sample	Total/NA	Solid	8081A	95629
LCSD 570-95629/3-A	Lab Control Sample Dup	Total/NA	Solid	8081A	95629

Analysis Batch: 96422

Lab Sample ID	Client Sample ID	Prep Type	Matrix	Method	Prep Batch
570-38837-8	RR-7-0.5	Total/NA	Solid	8082	95637
570-38837-9	RR-8-0.5	Total/NA	Solid	8082	95637
570-38837-10	RR-9-0.5	Total/NA	Solid	8082	95637
570-38837-11	RR-10-0.5	Total/NA	Solid	8082	95637

Analysis Batch: 96557

Lab Sample ID	Client Sample ID	Prep Type	Matrix	Method	Prep Batch
570-38837-1	RR-1-0.5	Total/NA	Solid	8015B	96652
570-38837-2	RR-1-0.5-Dup	Total/NA	Solid	8015B	96652
570-38837-3	RR-2-0.5	Total/NA	Solid	8015B	96652
570-38837-5	RR-4-0.5	Total/NA	Solid	8015B	96652
570-38837-8	RR-7-0.5	Total/NA	Solid	8015B	96652
MB 570-96652/1-A	Method Blank	Total/NA	Solid	8015B	96652
LCS 570-96652/2-A	Lab Control Sample	Total/NA	Solid	8015B	96652
LCSD 570-96652/3-A	Lab Control Sample Dup	Total/NA	Solid	8015B	96652
570-38883-A-2-G MS	Matrix Spike	Total/NA	Solid	8015B	96652
570-38883-A-2-H MSD	Matrix Spike Duplicate	Total/NA	Solid	8015B	96652

Analysis Batch: 96588

Lab Sample ID	Client Sample ID	Prep Type	Matrix	Method	Prep Batch
570-38837-3	RR-2-0.5	Total/NA	Solid	8151A	96118
MB 570-96118/1-A	Method Blank	Total/NA	Solid	8151A	96118
LCS 570-96118/2-A	Lab Control Sample	Total/NA	Solid	8151A	96118
LCSD 570-96118/3-A	Lab Control Sample Dup	Total/NA	Solid	8151A	96118
570-38837-3 MS	RR-2-0.5	Total/NA	Solid	8151A	96118
570-38837-3 MSD	RR-2-0.5	Total/NA	Solid	8151A	96118

Prep Batch: 96652

Lab Sample ID	Client Sample ID	Prep Type	Matrix	Method	Prep Batch
570-38837-1	RR-1-0.5	Total/NA	Solid	3550C	
570-38837-2	RR-1-0.5-Dup	Total/NA	Solid	3550C	
570-38837-3	RR-2-0.5	Total/NA	Solid	3550C	
570-38837-4	RR-3-0.5	Total/NA	Solid	3550C	

GC Semi VOA (Continued)

Prep Batch: 96652 (Continued)

Lab Sample ID	Client Sample ID	Prep Type	Matrix	Method	Prep Batch
570-38837-5	RR-4-0.5	Total/NA	Solid	3550C	
570-38837-6	RR-5-0.5	Total/NA	Solid	3550C	
570-38837-7	RR-6-0.5	Total/NA	Solid	3550C	
570-38837-8	RR-7-0.5	Total/NA	Solid	3550C	
570-38837-9	RR-8-0.5	Total/NA	Solid	3550C	
570-38837-10	RR-9-0.5	Total/NA	Solid	3550C	
570-38837-11	RR-10-0.5	Total/NA	Solid	3550C	
MB 570-96652/1-A	Method Blank	Total/NA	Solid	3550C	
LCS 570-96652/2-A	Lab Control Sample	Total/NA	Solid	3550C	
LCSD 570-96652/3-A	Lab Control Sample Dup	Total/NA	Solid	3550C	
570-38883-A-2-G MS	Matrix Spike	Total/NA	Solid	3550C	
570-38883-A-2-H MSD	Matrix Spike Duplicate	Total/NA	Solid	3550C	

Analysis Batch: 96912

Lab Sample ID	Client Sample ID	Prep Type	Matrix	Method	Prep Batch
570-38837-4	RR-3-0.5	Total/NA	Solid	8015B	96652
570-38837-6	RR-5-0.5	Total/NA	Solid	8015B	96652
570-38837-7	RR-6-0.5	Total/NA	Solid	8015B	96652
570-38837-9	RR-8-0.5	Total/NA	Solid	8015B	96652
570-38837-10	RR-9-0.5	Total/NA	Solid	8015B	96652
570-38837-11	RR-10-0.5	Total/NA	Solid	8015B	96652

Prep Batch: 97315

Lab Sample ID	Client Sample ID	Prep Type	Matrix	Method	Prep Batch
570-38837-1	RR-1-0.5	Total/NA	Solid	8151A	
570-38837-2	RR-1-0.5-Dup	Total/NA	Solid	8151A	
MB 570-97315/1-A	Method Blank	Total/NA	Solid	8151A	
LCS 570-97315/2-A	Lab Control Sample	Total/NA	Solid	8151A	
LCSD 570-97315/3-A	Lab Control Sample Dup	Total/NA	Solid	8151A	
570-39224-C-1-E MS	Matrix Spike	Total/NA	Solid	8151A	
570-39224-C-1-F MSD	Matrix Spike Duplicate	Total/NA	Solid	8151A	

Analysis Batch: 98004

Lab Sample ID	Client Sample ID	Prep Type	Matrix	Method	Prep Batch
MB 570-97315/1-A	Method Blank	Total/NA	Solid	8151A	97315
LCS 570-97315/2-A	Lab Control Sample	Total/NA	Solid	8151A	97315
LCSD 570-97315/3-A	Lab Control Sample Dup	Total/NA	Solid	8151A	97315
570-39224-C-1-E MS	Matrix Spike	Total/NA	Solid	8151A	97315
570-39224-C-1-F MSD	Matrix Spike Duplicate	Total/NA	Solid	8151A	97315

Analysis Batch: 98707

Lab Sample ID	Client Sample ID	Prep Type	Matrix	Method	Prep Batch
570-38837-1	RR-1-0.5	Total/NA	Solid	8151A	97315
570-38837-2	RR-1-0.5-Dup	Total/NA	Solid	8151A	97315
570-38837-4	RR-3-0.5	Total/NA	Solid	8151A	96118
570-38837-5	RR-4-0.5	Total/NA	Solid	8151A	96118
570-38837-6	RR-5-0.5	Total/NA	Solid	8151A	96118
570-38837-7	RR-6-0.5	Total/NA	Solid	8151A	96118
570-38837-8	RR-7-0.5	Total/NA	Solid	8151A	96118
570-38837-9	RR-8-0.5	Total/NA	Solid	8151A	96118
570-38837-10	RR-9-0.5	Total/NA	Solid	8151A	96118

GC Semi VOA (Continued)

Analysis Batch: 98707 (Continued)

Lab Sample ID	Client Sample ID	Prep Type	Matrix	Method	Prep Batch
570-38837-11	RR-10-0.5	Total/NA	Solid	8151A	96118
570-38837-30	Composite A2	Total/NA	Solid	8151A	96118
570-38837-35	Composite A3	Total/NA	Solid	8151A	96118

Metals

Prep Batch: 98461

Lab Sample ID	Client Sample ID	Prep Type	Matrix	Method	Prep Batch
570-38837-1	RR-1-0.5	Total/NA	Solid	3050B	
570-38837-2	RR-1-0.5-Dup	Total/NA	Solid	3050B	
570-38837-3	RR-2-0.5	Total/NA	Solid	3050B	
570-38837-4	RR-3-0.5	Total/NA	Solid	3050B	
570-38837-5	RR-4-0.5	Total/NA	Solid	3050B	
570-38837-6	RR-5-0.5	Total/NA	Solid	3050B	
570-38837-7	RR-6-0.5	Total/NA	Solid	3050B	
570-38837-8	RR-7-0.5	Total/NA	Solid	3050B	
570-38837-9	RR-8-0.5	Total/NA	Solid	3050B	
570-38837-10	RR-9-0.5	Total/NA	Solid	3050B	
570-38837-11	RR-10-0.5	Total/NA	Solid	3050B	
570-38837-12	FW-1-0.5	Total/NA	Solid	3050B	
570-38837-13	FW-1-0.5-Dup	Total/NA	Solid	3050B	
570-38837-14	FW-2-0.5	Total/NA	Solid	3050B	
570-38837-15	FW-3-0.5	Total/NA	Solid	3050B	
570-38837-16	FW-4-0.5	Total/NA	Solid	3050B	
570-38837-17	FW-5-0.5	Total/NA	Solid	3050B	
570-38837-18	FW-6-0.5	Total/NA	Solid	3050B	
570-38837-19	FW-7-0.5	Total/NA	Solid	3050B	
570-38837-25	Composite A1	Total/NA	Solid	3050B	
MB 570-98461/1-A	Method Blank	Total/NA	Solid	3050B	
LCS 570-98461/2-A	Lab Control Sample	Total/NA	Solid	3050B	
LCSD 570-98461/3-A	Lab Control Sample Dup	Total/NA	Solid	3050B	
570-38837-1 MS	RR-1-0.5	Total/NA	Solid	3050B	
570-38837-1 MSD	RR-1-0.5	Total/NA	Solid	3050B	

Prep Batch: 98462

Lab Sample ID	Client Sample ID	Prep Type	Matrix	Method	Prep Batch
570-38837-1	RR-1-0.5	Total/NA	Solid	7471A	
570-38837-2	RR-1-0.5-Dup	Total/NA	Solid	7471A	
570-38837-3	RR-2-0.5	Total/NA	Solid	7471A	
570-38837-4	RR-3-0.5	Total/NA	Solid	7471A	
570-38837-5	RR-4-0.5	Total/NA	Solid	7471A	
570-38837-6	RR-5-0.5	Total/NA	Solid	7471A	
570-38837-7	RR-6-0.5	Total/NA	Solid	7471A	
570-38837-8	RR-7-0.5	Total/NA	Solid	7471A	
570-38837-9	RR-8-0.5	Total/NA	Solid	7471A	
570-38837-10	RR-9-0.5	Total/NA	Solid	7471A	
570-38837-11	RR-10-0.5	Total/NA	Solid	7471A	
MB 570-98462/1-A	Method Blank	Total/NA	Solid	7471A	
LCS 570-98462/2-A	Lab Control Sample	Total/NA	Solid	7471A	
LCSD 570-98462/3-A	Lab Control Sample Dup	Total/NA	Solid	7471A	
570-38837-1 MS	RR-1-0.5	Total/NA	Solid	7471A	

Metals (Continued)

Prep Batch: 98462 (Continued)

Lab Sample ID	Client Sample ID	Prep Type	Matrix	Method	Prep Batch
570-38837-1 MSD	RR-1-0.5	Total/NA	Solid	7471A	

Prep Batch: 98511

Lab Sample ID	Client Sample ID	Prep Type	Matrix	Method	Prep Batch
570-38837-30	Composite A2	Total/NA	Solid	3050B	
570-38837-35	Composite A3	Total/NA	Solid	3050B	
MB 570-98511/1-A	Method Blank	Total/NA	Solid	3050B	
LCS 570-98511/2-A	Lab Control Sample	Total/NA	Solid	3050B	
LCSD 570-98511/3-A	Lab Control Sample Dup	Total/NA	Solid	3050B	
570-39739-A-1-B MS	Matrix Spike	Total/NA	Solid	3050B	
570-39739-A-1-C MSD	Matrix Spike Duplicate	Total/NA	Solid	3050B	

Analysis Batch: 98680

Lab Sample ID	Client Sample ID	Prep Type	Matrix	Method	Prep Batch
570-38837-1	RR-1-0.5	Total/NA	Solid	7471A	98462
570-38837-2	RR-1-0.5-Dup	Total/NA	Solid	7471A	98462
570-38837-3	RR-2-0.5	Total/NA	Solid	7471A	98462
570-38837-4	RR-3-0.5	Total/NA	Solid	7471A	98462
570-38837-5	RR-4-0.5	Total/NA	Solid	7471A	98462
570-38837-6	RR-5-0.5	Total/NA	Solid	7471A	98462
570-38837-7	RR-6-0.5	Total/NA	Solid	7471A	98462
570-38837-8	RR-7-0.5	Total/NA	Solid	7471A	98462
570-38837-9	RR-8-0.5	Total/NA	Solid	7471A	98462
570-38837-10	RR-9-0.5	Total/NA	Solid	7471A	98462
570-38837-11	RR-10-0.5	Total/NA	Solid	7471A	98462
MB 570-98462/1-A	Method Blank	Total/NA	Solid	7471A	98462
LCS 570-98462/2-A	Lab Control Sample	Total/NA	Solid	7471A	98462
LCSD 570-98462/3-A	Lab Control Sample Dup	Total/NA	Solid	7471A	98462
570-38837-1 MS	RR-1-0.5	Total/NA	Solid	7471A	98462
570-38837-1 MSD	RR-1-0.5	Total/NA	Solid	7471A	98462

Analysis Batch: 98738

Lab Sample ID	Client Sample ID	Prep Type	Matrix	Method	Prep Batch
570-38837-30	Composite A2	Total/NA	Solid	6010B	98511
570-38837-35	Composite A3	Total/NA	Solid	6010B	98511
MB 570-98511/1-A	Method Blank	Total/NA	Solid	6010B	98511
LCS 570-98511/2-A	Lab Control Sample	Total/NA	Solid	6010B	98511
LCSD 570-98511/3-A	Lab Control Sample Dup	Total/NA	Solid	6010B	98511
570-39739-A-1-B MS	Matrix Spike	Total/NA	Solid	6010B	98511
570-39739-A-1-C MSD	Matrix Spike Duplicate	Total/NA	Solid	6010B	98511

Analysis Batch: 98990

Lab Sample ID	Client Sample ID	Prep Type	Matrix	Method	Prep Batch
570-38837-1	RR-1-0.5	Total/NA	Solid	6010B	98461
570-38837-2	RR-1-0.5-Dup	Total/NA	Solid	6010B	98461
570-38837-3	RR-2-0.5	Total/NA	Solid	6010B	98461
570-38837-4	RR-3-0.5	Total/NA	Solid	6010B	98461
570-38837-5	RR-4-0.5	Total/NA	Solid	6010B	98461
570-38837-6	RR-5-0.5	Total/NA	Solid	6010B	98461
570-38837-7	RR-6-0.5	Total/NA	Solid	6010B	98461
570-38837-8	RR-7-0.5	Total/NA	Solid	6010B	98461

Metals (Continued)

Analysis Batch: 98990 (Continued)

Lab Sample ID	Client Sample ID	Prep Type	Matrix	Method	Prep Batch
570-38837-9	RR-8-0.5	Total/NA	Solid	6010B	98461
570-38837-10	RR-9-0.5	Total/NA	Solid	6010B	98461
570-38837-11	RR-10-0.5	Total/NA	Solid	6010B	98461
570-38837-12	FW-1-0.5	Total/NA	Solid	6010B	98461
570-38837-13	FW-1-0.5-Dup	Total/NA	Solid	6010B	98461
570-38837-14	FW-2-0.5	Total/NA	Solid	6010B	98461
570-38837-15	FW-3-0.5	Total/NA	Solid	6010B	98461
570-38837-16	FW-4-0.5	Total/NA	Solid	6010B	98461
570-38837-17	FW-5-0.5	Total/NA	Solid	6010B	98461
570-38837-18	FW-6-0.5	Total/NA	Solid	6010B	98461
570-38837-19	FW-7-0.5	Total/NA	Solid	6010B	98461
570-38837-25	Composite A1	Total/NA	Solid	6010B	98461
MB 570-98461/1-A	Method Blank	Total/NA	Solid	6010B	98461
LCS 570-98461/2-A	Lab Control Sample	Total/NA	Solid	6010B	98461
LCSD 570-98461/3-A	Lab Control Sample Dup	Total/NA	Solid	6010B	98461
570-38837-1 MS	RR-1-0.5	Total/NA	Solid	6010B	98461
570-38837-1 MSD	RR-1-0.5	Total/NA	Solid	6010B	98461

Organic Prep

Analysis Batch: 95848

Lab Sample ID	Client Sample ID	Prep Type	Matrix	Method	Prep Batch
570-38837-26	A2-A-0.5	Total/NA	Solid	Composite	
570-38837-27	A2-B-0.5	Total/NA	Solid	Composite	
570-38837-28	A2-C-0.5	Total/NA	Solid	Composite	
570-38837-29	A2-D-0.5	Total/NA	Solid	Composite	
570-38837-31	A3-A-0.5	Total/NA	Solid	Composite	
570-38837-32	A3-B-0.5	Total/NA	Solid	Composite	
570-38837-33	A3-C-0.5	Total/NA	Solid	Composite	
570-38837-34	A3-D-0.5	Total/NA	Solid	Composite	

Analysis Batch: 96102

Lab Sample ID	Client Sample ID	Prep Type	Matrix	Method	Prep Batch
570-38837-20	A1-A-0.5	Total/NA	Solid	Composite	
570-38837-21	A1-A-0.5-Dup	Total/NA	Solid	Composite	
570-38837-22	A1-B-0.5	Total/NA	Solid	Composite	
570-38837-23	A1-C-0.5	Total/NA	Solid	Composite	
570-38837-24	A1-D-0.5	Total/NA	Solid	Composite	

Lab Chronicle

Client: Roux Associates, Inc.
Project/Site: Beverly Blvd / 3770.0002

Job ID: 570-38837-1

Client Sample ID: RR-1-0.5
Date Collected: 09/18/20 11:58
Date Received: 09/18/20 15:05

Lab Sample ID: 570-38837-1
Matrix: Solid

Prep Type	Batch Type	Batch Method	Run	Dil Factor	Initial Amount	Final Amount	Batch Number	Prepared or Analyzed	Analyst	Lab
Total/NA	Prep	3550C			10.02 g	10 mL	96652	09/23/20 14:30	ULIN	ECL 1
Total/NA	Analysis	8015B		1			96557	09/24/20 00:04	N5Y3	ECL 1
	Instrument ID: GC45									
Total/NA	Prep	3546			20.50 g	10 mL	95637	09/19/20 10:59	F7UI	ECL 1
Total/NA	Analysis	8082		1			96142	09/22/20 15:28	UHHN	ECL 1
	Instrument ID: GC58									
Total/NA	Prep	8151A			48.28 g	5 mL	97315	09/25/20 17:58	J7WE	ECL 1
Total/NA	Analysis	8151A		1			98707	10/01/20 16:50	J7WE	ECL 1
	Instrument ID: GC40									
Total/NA	Prep	3050B			2.01 g	100 mL	98461	09/30/20 19:00	SP7J	ECL 1
Total/NA	Analysis	6010B		1			98990	10/02/20 01:14	OYW3	ECL 1
	Instrument ID: ICP8									
Total/NA	Prep	7471A			0.63 g	100 mL	98462	09/30/20 19:00	SP7J	ECL 1
Total/NA	Analysis	7471A		1			98680	10/01/20 14:29	MD3A	ECL 1
	Instrument ID: HG8									

Client Sample ID: RR-1-0.5-Dup
Date Collected: 09/18/20 11:52
Date Received: 09/18/20 15:05

Lab Sample ID: 570-38837-2
Matrix: Solid

Prep Type	Batch Type	Batch Method	Run	Dil Factor	Initial Amount	Final Amount	Batch Number	Prepared or Analyzed	Analyst	Lab
Total/NA	Prep	3550C			10.01 g	10 mL	96652	09/23/20 14:30	ULIN	ECL 1
Total/NA	Analysis	8015B		1			96557	09/24/20 00:25	N5Y3	ECL 1
	Instrument ID: GC45									
Total/NA	Prep	3546			19.97 g	10 mL	95637	09/19/20 10:59	F7UI	ECL 1
Total/NA	Analysis	8082		1			96142	09/22/20 15:46	UHHN	ECL 1
	Instrument ID: GC58									
Total/NA	Prep	8151A			51.47 g	5 mL	97315	09/25/20 17:58	J7WE	ECL 1
Total/NA	Analysis	8151A		1			98707	10/01/20 17:13	J7WE	ECL 1
	Instrument ID: GC40									
Total/NA	Prep	3050B			2.03 g	100 mL	98461	09/30/20 19:00	SP7J	ECL 1
Total/NA	Analysis	6010B		1			98990	10/02/20 01:20	OYW3	ECL 1
	Instrument ID: ICP8									
Total/NA	Prep	7471A			0.59 g	100 mL	98462	09/30/20 19:00	SP7J	ECL 1
Total/NA	Analysis	7471A		1			98680	10/01/20 14:34	MD3A	ECL 1
	Instrument ID: HG8									

Client Sample ID: RR-2-0.5
Date Collected: 09/18/20 12:10
Date Received: 09/18/20 15:05

Lab Sample ID: 570-38837-3
Matrix: Solid

Prep Type	Batch Type	Batch Method	Run	Dil Factor	Initial Amount	Final Amount	Batch Number	Prepared or Analyzed	Analyst	Lab
Total/NA	Prep	3550C			9.97 g	10 mL	96652	09/23/20 14:30	ULIN	ECL 1
Total/NA	Analysis	8015B		1			96557	09/24/20 00:45	N5Y3	ECL 1
	Instrument ID: GC45									

Lab Chronicle

Client: Roux Associates, Inc.
Project/Site: Beverly Blvd / 3770.0002

Job ID: 570-38837-1

Client Sample ID: RR-2-0.5
Date Collected: 09/18/20 12:10
Date Received: 09/18/20 15:05

Lab Sample ID: 570-38837-3
Matrix: Solid

Prep Type	Batch Type	Batch Method	Run	Dil Factor	Initial Amount	Final Amount	Batch Number	Prepared or Analyzed	Analyst	Lab
Total/NA	Prep	3546			20.63 g	10 mL	95637	09/19/20 10:59	F7UI	ECL 1
Total/NA	Analysis	8082		1			96142	09/22/20 16:22	UHHN	ECL 1
	Instrument ID: GC58									
Total/NA	Prep	8151A			50.16 g	5 mL	96118	09/21/20 15:54	J7WE	ECL 1
Total/NA	Analysis	8151A		1			96588	09/23/20 13:22	J7WE	ECL 1
	Instrument ID: GC40									
Total/NA	Prep	3050B			2.05 g	100 mL	98461	09/30/20 19:00	SP7J	ECL 1
Total/NA	Analysis	6010B		1			98990	10/02/20 01:23	OYW3	ECL 1
	Instrument ID: ICP8									
Total/NA	Prep	7471A			0.60 g	100 mL	98462	09/30/20 19:00	SP7J	ECL 1
Total/NA	Analysis	7471A		1			98680	10/01/20 14:36	MD3A	ECL 1
	Instrument ID: HG8									

Client Sample ID: RR-3-0.5
Date Collected: 09/18/20 12:00
Date Received: 09/18/20 15:05

Lab Sample ID: 570-38837-4
Matrix: Solid

Prep Type	Batch Type	Batch Method	Run	Dil Factor	Initial Amount	Final Amount	Batch Number	Prepared or Analyzed	Analyst	Lab
Total/NA	Prep	3550C			10.06 g	10 mL	96652	09/23/20 14:30	ULIN	ECL 1
Total/NA	Analysis	8015B		1			96912	09/24/20 16:43	I9H5	ECL 1
	Instrument ID: GC46									
Total/NA	Prep	3546			20.14 g	10 mL	95637	09/19/20 10:59	F7UI	ECL 1
Total/NA	Analysis	8082		1			96142	09/22/20 16:40	UHHN	ECL 1
	Instrument ID: GC58									
Total/NA	Prep	8151A			50.17 g	5 mL	96118	09/21/20 15:54	J7WE	ECL 1
Total/NA	Analysis	8151A		1			98707	10/01/20 17:36	J7WE	ECL 1
	Instrument ID: GC40									
Total/NA	Prep	3050B			2.01 g	100 mL	98461	09/30/20 19:00	SP7J	ECL 1
Total/NA	Analysis	6010B		1			98990	10/02/20 01:25	OYW3	ECL 1
	Instrument ID: ICP8									
Total/NA	Prep	7471A			0.63 g	100 mL	98462	09/30/20 19:00	SP7J	ECL 1
Total/NA	Analysis	7471A		1			98680	10/01/20 14:38	MD3A	ECL 1
	Instrument ID: HG8									

Client Sample ID: RR-4-0.5
Date Collected: 09/18/20 11:00
Date Received: 09/18/20 15:05

Lab Sample ID: 570-38837-5
Matrix: Solid

Prep Type	Batch Type	Batch Method	Run	Dil Factor	Initial Amount	Final Amount	Batch Number	Prepared or Analyzed	Analyst	Lab
Total/NA	Prep	3550C			9.95 g	10 mL	96652	09/23/20 14:30	ULIN	ECL 1
Total/NA	Analysis	8015B		1			96557	09/24/20 01:27	N5Y3	ECL 1
	Instrument ID: GC45									
Total/NA	Prep	3546			20.03 g	10 mL	95637	09/19/20 10:59	F7UI	ECL 1
Total/NA	Analysis	8082		1			96142	09/22/20 16:58	UHHN	ECL 1
	Instrument ID: GC58									

Lab Chronicle

Client: Roux Associates, Inc.
Project/Site: Beverly Blvd / 3770.0002

Job ID: 570-38837-1

Client Sample ID: RR-4-0.5

Date Collected: 09/18/20 11:00
Date Received: 09/18/20 15:05

Lab Sample ID: 570-38837-5

Matrix: Solid

Prep Type	Batch Type	Batch Method	Run	Dil Factor	Initial Amount	Final Amount	Batch Number	Prepared or Analyzed	Analyst	Lab
Total/NA	Prep	8151A			50.85 g	5 mL	96118	09/21/20 15:54	J7WE	ECL 1
Total/NA	Analysis	8151A		1			98707	10/01/20 17:59	J7WE	ECL 1
	Instrument ID: GC40									
Total/NA	Prep	3050B			2.05 g	100 mL	98461	09/30/20 19:00	SP7J	ECL 1
Total/NA	Analysis	6010B		1			98990	10/02/20 01:37	OYW3	ECL 1
	Instrument ID: ICP8									
Total/NA	Prep	7471A			0.58 g	100 mL	98462	09/30/20 19:00	SP7J	ECL 1
Total/NA	Analysis	7471A		1			98680	10/01/20 14:40	MD3A	ECL 1
	Instrument ID: HG8									

Client Sample ID: RR-5-0.5

Date Collected: 09/18/20 10:20
Date Received: 09/18/20 15:05

Lab Sample ID: 570-38837-6

Matrix: Solid

Prep Type	Batch Type	Batch Method	Run	Dil Factor	Initial Amount	Final Amount	Batch Number	Prepared or Analyzed	Analyst	Lab
Total/NA	Prep	3550C			9.97 g	10 mL	96652	09/23/20 14:30	ULIN	ECL 1
Total/NA	Analysis	8015B		1			96912	09/24/20 17:06	I9H5	ECL 1
	Instrument ID: GC46									
Total/NA	Prep	3546			20.07 g	10 mL	95637	09/19/20 10:59	F7UI	ECL 1
Total/NA	Analysis	8082		1			96142	09/22/20 17:16	UHHN	ECL 1
	Instrument ID: GC58									
Total/NA	Prep	8151A			50.11 g	5 mL	96118	09/21/20 15:54	J7WE	ECL 1
Total/NA	Analysis	8151A		1			98707	10/01/20 18:23	J7WE	ECL 1
	Instrument ID: GC40									
Total/NA	Prep	3050B			1.96 g	100 mL	98461	09/30/20 19:00	SP7J	ECL 1
Total/NA	Analysis	6010B		1			98990	10/02/20 01:39	OYW3	ECL 1
	Instrument ID: ICP8									
Total/NA	Prep	7471A			0.62 g	100 mL	98462	09/30/20 19:00	SP7J	ECL 1
Total/NA	Analysis	7471A		1			98680	10/01/20 14:45	MD3A	ECL 1
	Instrument ID: HG8									

Client Sample ID: RR-6-0.5

Date Collected: 09/18/20 08:53
Date Received: 09/18/20 15:05

Lab Sample ID: 570-38837-7

Matrix: Solid

Prep Type	Batch Type	Batch Method	Run	Dil Factor	Initial Amount	Final Amount	Batch Number	Prepared or Analyzed	Analyst	Lab
Total/NA	Prep	3550C			10.01 g	10 mL	96652	09/23/20 14:30	ULIN	ECL 1
Total/NA	Analysis	8015B		1			96912	09/24/20 17:28	I9H5	ECL 1
	Instrument ID: GC46									
Total/NA	Prep	3546			20.13 g	10 mL	95637	09/19/20 10:59	F7UI	ECL 1
Total/NA	Analysis	8082		1			96142	09/22/20 17:34	UHHN	ECL 1
	Instrument ID: GC58									
Total/NA	Prep	8151A			49.81 g	5 mL	96118	09/21/20 15:54	J7WE	ECL 1
Total/NA	Analysis	8151A		1			98707	10/01/20 18:46	J7WE	ECL 1
	Instrument ID: GC40									

Lab Chronicle

Client: Roux Associates, Inc.
Project/Site: Beverly Blvd / 3770.0002

Job ID: 570-38837-1

Client Sample ID: RR-6-0.5
Date Collected: 09/18/20 08:53
Date Received: 09/18/20 15:05

Lab Sample ID: 570-38837-7
Matrix: Solid

Prep Type	Batch Type	Batch Method	Run	Dil Factor	Initial Amount	Final Amount	Batch Number	Prepared or Analyzed	Analyst	Lab
Total/NA	Prep	3050B			1.99 g	100 mL	98461	09/30/20 19:00	SP7J	ECL 1
Total/NA	Analysis	6010B		1			98990	10/02/20 01:42	OYW3	ECL 1
	Instrument ID: ICP8									
Total/NA	Prep	7471A			0.57 g	100 mL	98462	09/30/20 19:00	SP7J	ECL 1
Total/NA	Analysis	7471A		1			98680	10/01/20 14:47	MD3A	ECL 1
	Instrument ID: HG8									

Client Sample ID: RR-7-0.5
Date Collected: 09/18/20 08:50
Date Received: 09/18/20 15:05

Lab Sample ID: 570-38837-8
Matrix: Solid

Prep Type	Batch Type	Batch Method	Run	Dil Factor	Initial Amount	Final Amount	Batch Number	Prepared or Analyzed	Analyst	Lab
Total/NA	Prep	3550C			9.98 g	10 mL	96652	09/23/20 14:30	ULIN	ECL 1
Total/NA	Analysis	8015B		1			96557	09/24/20 02:30	N5Y3	ECL 1
	Instrument ID: GC45									
Total/NA	Prep	3546			20.23 g	10 mL	95637	09/19/20 10:59	F7UI	ECL 1
Total/NA	Analysis	8082		1			96422	09/22/20 19:07	UHHN	ECL 1
	Instrument ID: GC58									
Total/NA	Prep	8151A			49.39 g	5 mL	96118	09/21/20 15:54	J7WE	ECL 1
Total/NA	Analysis	8151A		1			98707	10/01/20 19:09	J7WE	ECL 1
	Instrument ID: GC40									
Total/NA	Prep	3050B			1.98 g	100 mL	98461	09/30/20 19:00	SP7J	ECL 1
Total/NA	Analysis	6010B		1			98990	10/02/20 01:44	OYW3	ECL 1
	Instrument ID: ICP8									
Total/NA	Prep	7471A			0.59 g	100 mL	98462	09/30/20 19:00	SP7J	ECL 1
Total/NA	Analysis	7471A		1			98680	10/01/20 14:49	MD3A	ECL 1
	Instrument ID: HG8									

Client Sample ID: RR-8-0.5
Date Collected: 09/18/20 07:50
Date Received: 09/18/20 15:05

Lab Sample ID: 570-38837-9
Matrix: Solid

Prep Type	Batch Type	Batch Method	Run	Dil Factor	Initial Amount	Final Amount	Batch Number	Prepared or Analyzed	Analyst	Lab
Total/NA	Prep	3550C			9.96 g	10 mL	96652	09/23/20 14:30	ULIN	ECL 1
Total/NA	Analysis	8015B		1			96912	09/24/20 17:50	I9H5	ECL 1
	Instrument ID: GC46									
Total/NA	Prep	3546			20.03 g	10 mL	95637	09/19/20 10:59	F7UI	ECL 1
Total/NA	Analysis	8082		1			96422	09/22/20 19:25	UHHN	ECL 1
	Instrument ID: GC58									
Total/NA	Prep	8151A			50.08 g	5 mL	96118	09/21/20 15:54	J7WE	ECL 1
Total/NA	Analysis	8151A		1			98707	10/01/20 19:32	J7WE	ECL 1
	Instrument ID: GC40									
Total/NA	Prep	3050B			1.99 g	100 mL	98461	09/30/20 19:00	SP7J	ECL 1
Total/NA	Analysis	6010B		1			98990	10/02/20 01:46	OYW3	ECL 1
	Instrument ID: ICP8									

Client Sample ID: RR-8-0.5
Date Collected: 09/18/20 07:50
Date Received: 09/18/20 15:05

Lab Sample ID: 570-38837-9
Matrix: Solid

Prep Type	Batch Type	Batch Method	Run	Dil Factor	Initial Amount	Final Amount	Batch Number	Prepared or Analyzed	Analyst	Lab
Total/NA	Prep	7471A			0.61 g	100 mL	98462	09/30/20 19:00	SP7J	ECL 1
Total/NA	Analysis	7471A		1			98680	10/01/20 14:51	MD3A	ECL 1
	Instrument ID: HG8									

Client Sample ID: RR-9-0.5
Date Collected: 09/18/20 07:33
Date Received: 09/18/20 15:05

Lab Sample ID: 570-38837-10
Matrix: Solid

Prep Type	Batch Type	Batch Method	Run	Dil Factor	Initial Amount	Final Amount	Batch Number	Prepared or Analyzed	Analyst	Lab
Total/NA	Prep	3550C			9.98 g	10 mL	96652	09/23/20 14:30	ULIN	ECL 1
Total/NA	Analysis	8015B		1			96912	09/24/20 18:12	I9H5	ECL 1
	Instrument ID: GC46									
Total/NA	Prep	3546			20.00 g	10 mL	95637	09/19/20 10:59	F7UI	ECL 1
Total/NA	Analysis	8082		1			96422	09/22/20 19:43	UHHN	ECL 1
	Instrument ID: GC58									
Total/NA	Prep	8151A			50.23 g	5 mL	96118	09/21/20 15:54	J7WE	ECL 1
Total/NA	Analysis	8151A		1			98707	10/01/20 19:56	J7WE	ECL 1
	Instrument ID: GC40									
Total/NA	Prep	3050B			2.05 g	100 mL	98461	09/30/20 19:00	SP7J	ECL 1
Total/NA	Analysis	6010B		1			98990	10/02/20 01:49	OYW3	ECL 1
	Instrument ID: ICP8									
Total/NA	Prep	7471A			0.63 g	100 mL	98462	09/30/20 19:00	SP7J	ECL 1
Total/NA	Analysis	7471A		1			98680	10/01/20 14:53	MD3A	ECL 1
	Instrument ID: HG8									

Client Sample ID: RR-10-0.5
Date Collected: 09/18/20 13:35
Date Received: 09/18/20 15:05

Lab Sample ID: 570-38837-11
Matrix: Solid

Prep Type	Batch Type	Batch Method	Run	Dil Factor	Initial Amount	Final Amount	Batch Number	Prepared or Analyzed	Analyst	Lab
Total/NA	Prep	3550C			9.98 g	10 mL	96652	09/23/20 14:30	ULIN	ECL 1
Total/NA	Analysis	8015B		1			96912	09/24/20 15:58	I9H5	ECL 1
	Instrument ID: GC46									
Total/NA	Prep	3546			20.09 g	10 mL	95637	09/19/20 10:59	F7UI	ECL 1
Total/NA	Analysis	8082		1			96422	09/22/20 20:01	UHHN	ECL 1
	Instrument ID: GC58									
Total/NA	Prep	8151A			50.05 g	5 mL	96118	09/21/20 15:54	J7WE	ECL 1
Total/NA	Analysis	8151A		1			98707	10/01/20 20:19	J7WE	ECL 1
	Instrument ID: GC40									
Total/NA	Prep	3050B			2.08 g	100 mL	98461	09/30/20 19:00	SP7J	ECL 1
Total/NA	Analysis	6010B		1			98990	10/02/20 01:51	OYW3	ECL 1
	Instrument ID: ICP8									
Total/NA	Prep	7471A			0.63 g	100 mL	98462	09/30/20 19:00	SP7J	ECL 1
Total/NA	Analysis	7471A		1			98680	10/01/20 14:55	MD3A	ECL 1
	Instrument ID: HG8									

Lab Chronicle

Client: Roux Associates, Inc.
Project/Site: Beverly Blvd / 3770.0002

Job ID: 570-38837-1

Client Sample ID: FW-1-0.5
Date Collected: 09/18/20 12:20
Date Received: 09/18/20 15:05

Lab Sample ID: 570-38837-12
Matrix: Solid

Prep Type	Batch Type	Batch Method	Run	Dil Factor	Initial Amount	Final Amount	Batch Number	Prepared or Analyzed	Analyst	Lab
Total/NA	Prep	3050B			2.03 g	100 mL	98461	09/30/20 19:00	SP7J	ECL 1
Total/NA	Analysis	6010B		1			98990	10/02/20 01:53	OYW3	ECL 1
	Instrument ID: ICP8									

Client Sample ID: FW-1-0.5-Dup
Date Collected: 09/18/20 12:20
Date Received: 09/18/20 15:05

Lab Sample ID: 570-38837-13
Matrix: Solid

Prep Type	Batch Type	Batch Method	Run	Dil Factor	Initial Amount	Final Amount	Batch Number	Prepared or Analyzed	Analyst	Lab
Total/NA	Prep	3050B			1.94 g	100 mL	98461	09/30/20 19:00	SP7J	ECL 1
Total/NA	Analysis	6010B		1			98990	10/02/20 01:55	OYW3	ECL 1
	Instrument ID: ICP8									

Client Sample ID: FW-2-0.5
Date Collected: 09/18/20 12:21
Date Received: 09/18/20 15:05

Lab Sample ID: 570-38837-14
Matrix: Solid

Prep Type	Batch Type	Batch Method	Run	Dil Factor	Initial Amount	Final Amount	Batch Number	Prepared or Analyzed	Analyst	Lab
Total/NA	Prep	3050B			1.97 g	100 mL	98461	09/30/20 19:00	SP7J	ECL 1
Total/NA	Analysis	6010B		1			98990	10/02/20 01:58	OYW3	ECL 1
	Instrument ID: ICP8									

Client Sample ID: FW-3-0.5
Date Collected: 09/18/20 11:18
Date Received: 09/18/20 15:05

Lab Sample ID: 570-38837-15
Matrix: Solid

Prep Type	Batch Type	Batch Method	Run	Dil Factor	Initial Amount	Final Amount	Batch Number	Prepared or Analyzed	Analyst	Lab
Total/NA	Prep	3050B			2.05 g	100 mL	98461	09/30/20 19:00	SP7J	ECL 1
Total/NA	Analysis	6010B		1			98990	10/02/20 02:11	OYW3	ECL 1
	Instrument ID: ICP8									

Client Sample ID: FW-4-0.5
Date Collected: 09/18/20 11:05
Date Received: 09/18/20 15:05

Lab Sample ID: 570-38837-16
Matrix: Solid

Prep Type	Batch Type	Batch Method	Run	Dil Factor	Initial Amount	Final Amount	Batch Number	Prepared or Analyzed	Analyst	Lab
Total/NA	Prep	3050B			2.03 g	100 mL	98461	09/30/20 19:00	SP7J	ECL 1
Total/NA	Analysis	6010B		1			98990	10/02/20 02:14	OYW3	ECL 1
	Instrument ID: ICP8									

Lab Chronicle

Client: Roux Associates, Inc.
Project/Site: Beverly Blvd / 3770.0002

Job ID: 570-38837-1

Client Sample ID: FW-5-0.5
Date Collected: 09/18/20 10:00
Date Received: 09/18/20 15:05

Lab Sample ID: 570-38837-17
Matrix: Solid

Prep Type	Batch Type	Batch Method	Run	Dil Factor	Initial Amount	Final Amount	Batch Number	Prepared or Analyzed	Analyst	Lab
Total/NA	Prep	3050B			2.06 g	100 mL	98461	09/30/20 19:00	SP7J	ECL 1
Total/NA	Analysis	6010B		1			98990	10/02/20 02:16	OYW3	ECL 1
	Instrument ID: ICP8									

Client Sample ID: FW-6-0.5
Date Collected: 09/18/20 09:50
Date Received: 09/18/20 15:05

Lab Sample ID: 570-38837-18
Matrix: Solid

Prep Type	Batch Type	Batch Method	Run	Dil Factor	Initial Amount	Final Amount	Batch Number	Prepared or Analyzed	Analyst	Lab
Total/NA	Prep	3050B			2.05 g	100 mL	98461	09/30/20 19:00	SP7J	ECL 1
Total/NA	Analysis	6010B		1			98990	10/02/20 02:18	OYW3	ECL 1
	Instrument ID: ICP8									

Client Sample ID: FW-7-0.5
Date Collected: 09/18/20 08:20
Date Received: 09/18/20 15:05

Lab Sample ID: 570-38837-19
Matrix: Solid

Prep Type	Batch Type	Batch Method	Run	Dil Factor	Initial Amount	Final Amount	Batch Number	Prepared or Analyzed	Analyst	Lab
Total/NA	Prep	3050B			2.08 g	100 mL	98461	09/30/20 19:00	SP7J	ECL 1
Total/NA	Analysis	6010B		1			98990	10/02/20 02:21	OYW3	ECL 1
	Instrument ID: ICP8									

Client Sample ID: A1-A-0.5
Date Collected: 09/18/20 11:30
Date Received: 09/18/20 15:05

Lab Sample ID: 570-38837-20
Matrix: Solid

Prep Type	Batch Type	Batch Method	Run	Dil Factor	Initial Amount	Final Amount	Batch Number	Prepared or Analyzed	Analyst	Lab
Total/NA	Analysis	Composite		1			96102	09/21/20 14:53	C4LT	ECL 1
	Instrument ID: NOEQUIP									

Client Sample ID: A1-A-0.5-Dup
Date Collected: 09/18/20 11:30
Date Received: 09/18/20 15:05

Lab Sample ID: 570-38837-21
Matrix: Solid

Prep Type	Batch Type	Batch Method	Run	Dil Factor	Initial Amount	Final Amount	Batch Number	Prepared or Analyzed	Analyst	Lab
Total/NA	Analysis	Composite		1			96102	09/21/20 14:53	C4LT	ECL 1
	Instrument ID: NOEQUIP									

Client Sample ID: A1-B-0.5
Date Collected: 09/18/20 10:45
Date Received: 09/18/20 15:05

Lab Sample ID: 570-38837-22
Matrix: Solid

Prep Type	Batch Type	Batch Method	Run	Dil Factor	Initial Amount	Final Amount	Batch Number	Prepared or Analyzed	Analyst	Lab
Total/NA	Analysis	Composite		1			96102	09/21/20 14:53	C4LT	ECL 1
	Instrument ID: NOEQUIP									

Lab Chronicle

Client: Roux Associates, Inc.
Project/Site: Beverly Blvd / 3770.0002

Job ID: 570-38837-1

Client Sample ID: A1-C-0.5
Date Collected: 09/18/20 11:25
Date Received: 09/18/20 15:05

Lab Sample ID: 570-38837-23
Matrix: Solid

Prep Type	Batch Type	Batch Method	Run	Dil Factor	Initial Amount	Final Amount	Batch Number	Prepared or Analyzed	Analyst	Lab
Total/NA	Analysis	Composite		1			96102	09/21/20 14:53	C4LT	ECL 1
	Instrument ID: NOEQUIP									

Client Sample ID: A1-D-0.5
Date Collected: 09/18/20 10:21
Date Received: 09/18/20 15:05

Lab Sample ID: 570-38837-24
Matrix: Solid

Prep Type	Batch Type	Batch Method	Run	Dil Factor	Initial Amount	Final Amount	Batch Number	Prepared or Analyzed	Analyst	Lab
Total/NA	Analysis	Composite		1			96102	09/21/20 14:53	C4LT	ECL 1
	Instrument ID: NOEQUIP									

Client Sample ID: Composite A1
Date Collected: 09/18/20 00:00
Date Received: 09/18/20 15:05

Lab Sample ID: 570-38837-25
Matrix: Solid

Prep Type	Batch Type	Batch Method	Run	Dil Factor	Initial Amount	Final Amount	Batch Number	Prepared or Analyzed	Analyst	Lab
Total/NA	Prep	3050B			2.02 g	100 mL	98461	09/30/20 19:00	SP7J	ECL 1
Total/NA	Analysis	6010B		1			98990	10/02/20 02:23	OYW3	ECL 1
	Instrument ID: ICP8									

Client Sample ID: A2-A-0.5
Date Collected: 09/18/20 09:15
Date Received: 09/18/20 15:05

Lab Sample ID: 570-38837-26
Matrix: Solid

Prep Type	Batch Type	Batch Method	Run	Dil Factor	Initial Amount	Final Amount	Batch Number	Prepared or Analyzed	Analyst	Lab
Total/NA	Analysis	Composite		1			95848	09/19/20 11:29	F7UI	ECL 3
	Instrument ID: NOEQUIP									

Client Sample ID: A2-B-0.5
Date Collected: 09/18/20 09:35
Date Received: 09/18/20 15:05

Lab Sample ID: 570-38837-27
Matrix: Solid

Prep Type	Batch Type	Batch Method	Run	Dil Factor	Initial Amount	Final Amount	Batch Number	Prepared or Analyzed	Analyst	Lab
Total/NA	Analysis	Composite		1			95848	09/19/20 11:29	F7UI	ECL 3
	Instrument ID: NOEQUIP									

Client Sample ID: A2-C-0.5
Date Collected: 09/18/20 09:50
Date Received: 09/18/20 15:05

Lab Sample ID: 570-38837-28
Matrix: Solid

Prep Type	Batch Type	Batch Method	Run	Dil Factor	Initial Amount	Final Amount	Batch Number	Prepared or Analyzed	Analyst	Lab
Total/NA	Analysis	Composite		1			95848	09/19/20 11:29	F7UI	ECL 3
	Instrument ID: NOEQUIP									

Lab Chronicle

Client: Roux Associates, Inc.
Project/Site: Beverly Blvd / 3770.0002

Job ID: 570-38837-1

Client Sample ID: A2-D-0.5

Lab Sample ID: 570-38837-29

Date Collected: 09/18/20 09:22
Matrix: Solid
Date Received: 09/18/20 15:05

Prep Type	Batch Type	Batch Method	Run	Dil Factor	Initial Amount	Final Amount	Batch Number	Prepared or Analyzed	Analyst	Lab
Total/NA	Analysis	Composite		1			95848	09/19/20 11:29	F7UI	ECL 3
	Instrument ID: NOEQUIP									

Client Sample ID: Composite A2

Lab Sample ID: 570-38837-30

Date Collected: 09/18/20 00:00
Matrix: Solid
Date Received: 09/18/20 15:05

Prep Type	Batch Type	Batch Method	Run	Dil Factor	Initial Amount	Final Amount	Batch Number	Prepared or Analyzed	Analyst	Lab
Total/NA	Prep	3546			20.04 g	10 mL	95629	09/19/20 11:06	F7UI	ECL 1
Total/NA	Analysis	8081A		1			96169	09/22/20 07:39	UHHN	ECL 1
	Instrument ID: GC44									
Total/NA	Prep	8151A			49.62 g	5 mL	96118	09/21/20 15:54	J7WE	ECL 1
Total/NA	Analysis	8151A		1			98707	10/01/20 20:42	J7WE	ECL 1
	Instrument ID: GC40									
Total/NA	Prep	3050B			2.99 g	100 mL	98511	09/30/20 22:00	SP7J	ECL 1
Total/NA	Analysis	6010B		1			98738	10/01/20 15:02	OYW3	ECL 1
	Instrument ID: ICP8									

Client Sample ID: A3-A-0.5

Lab Sample ID: 570-38837-31

Date Collected: 09/18/20 08:16
Matrix: Solid
Date Received: 09/18/20 15:05

Prep Type	Batch Type	Batch Method	Run	Dil Factor	Initial Amount	Final Amount	Batch Number	Prepared or Analyzed	Analyst	Lab
Total/NA	Analysis	Composite		1			95848	09/19/20 11:29	F7UI	ECL 3
	Instrument ID: NOEQUIP									

Client Sample ID: A3-B-0.5

Lab Sample ID: 570-38837-32

Date Collected: 09/18/20 08:30
Matrix: Solid
Date Received: 09/18/20 15:05

Prep Type	Batch Type	Batch Method	Run	Dil Factor	Initial Amount	Final Amount	Batch Number	Prepared or Analyzed	Analyst	Lab
Total/NA	Analysis	Composite		1			95848	09/19/20 11:29	F7UI	ECL 3
	Instrument ID: NOEQUIP									

Client Sample ID: A3-C-0.5

Lab Sample ID: 570-38837-33

Date Collected: 09/18/20 07:22
Matrix: Solid
Date Received: 09/18/20 15:05

Prep Type	Batch Type	Batch Method	Run	Dil Factor	Initial Amount	Final Amount	Batch Number	Prepared or Analyzed	Analyst	Lab
Total/NA	Analysis	Composite		1			95848	09/19/20 11:29	F7UI	ECL 3
	Instrument ID: NOEQUIP									

Lab Chronicle

Client: Roux Associates, Inc.
Project/Site: Beverly Blvd / 3770.0002

Job ID: 570-38837-1

Client Sample ID: A3-D-0.5

Lab Sample ID: 570-38837-34

Date Collected: 09/18/20 07:33
Date Received: 09/18/20 15:05

Matrix: Solid

Prep Type	Batch Type	Batch Method	Run	Dil Factor	Initial Amount	Final Amount	Batch Number	Prepared or Analyzed	Analyst	Lab
Total/NA	Analysis	Composite		1			95848	09/19/20 11:29	F7UI	ECL 3
	Instrument ID: NOEQUIP									

Client Sample ID: Composite A3

Lab Sample ID: 570-38837-35

Date Collected: 09/18/20 00:00
Date Received: 09/18/20 15:05

Matrix: Solid

Prep Type	Batch Type	Batch Method	Run	Dil Factor	Initial Amount	Final Amount	Batch Number	Prepared or Analyzed	Analyst	Lab
Total/NA	Prep	3546			20.55 g	10 mL	95629	09/19/20 11:06	F7UI	ECL 1
Total/NA	Analysis	8081A		1			96169	09/22/20 07:53	UHHN	ECL 1
	Instrument ID: GC44									
Total/NA	Prep	8151A			49.92 g	5 mL	96118	09/21/20 15:54	J7WE	ECL 1
Total/NA	Analysis	8151A		1			98707	10/01/20 21:05	J7WE	ECL 1
	Instrument ID: GC40									
Total/NA	Prep	3050B			2.06 g	100 mL	98511	09/30/20 22:00	SP7J	ECL 1
Total/NA	Analysis	6010B		1			98738	10/01/20 15:05	OYW3	ECL 1
	Instrument ID: ICP8									

Laboratory References:

ECL 1 = Eurofins Calscience LLC Lincoln, 7440 Lincoln Way, Garden Grove, CA 92841, TEL (714)895-5494

Accreditation/Certification Summary

Client: Roux Associates, Inc.
Project/Site: Beverly Blvd / 3770.0002

Job ID: 570-38837-1

Laboratory: Eurofins Calscience LLC

All accreditations/certifications held by this laboratory are listed. Not all accreditations/certifications are applicable to this report.

Authority	Program	Identification Number	Expiration Date
California	Los Angeles County Sanitation Districts	10109	09-30-21
California	SCAQMD LAP	17LA0919	11-30-20
California	State	2944	09-30-21
Guam	State	20-003R	10-31-20
Nevada	State	CA00111	07-31-21
Oregon	NELAP	CA300001	01-29-21
USDA	US Federal Programs	P330-20-00034	02-10-23
Washington	State	C916-18	10-11-20

Method Summary

Client: Roux Associates, Inc.
Project/Site: Beverly Blvd / 3770.0002

Job ID: 570-38837-1

Method	Method Description	Protocol	Laboratory
8015B	Diesel Range Organics (DRO) (GC)	SW846	ECL 1
8081A	Organochlorine Pesticides (GC)	SW846	ECL 1
8082	Polychlorinated Biphenyls (PCBs) by Gas Chromatography	SW846	ECL 1
8151A	Herbicides (GC)	SW846	ECL 1
6010B	Metals (ICP)	SW846	ECL 1
7471A	Mercury (CVAA)	SW846	ECL 1
Composite	Sample Composite for Organic Extraction	None	ECL 1
3050B	Preparation, Metals	SW846	ECL 1
3546	Microwave Extraction	SW846	ECL 1
3550C	Ultrasonic Extraction	SW846	ECL 1
7471A	Preparation, Mercury	SW846	ECL 1
8151A	Extraction (Herbicides)	SW846	ECL 1

Protocol References:

None = None

SW846 = "Test Methods For Evaluating Solid Waste, Physical/Chemical Methods", Third Edition, November 1986 And Its Updates.

Laboratory References:

ECL 1 = Eurofins Calscience LLC Lincoln, 7440 Lincoln Way, Garden Grove, CA 92841, TEL (714)895-5494

Sample Summary

Client: Roux Associates, Inc.
Project/Site: Beverly Blvd / 3770.0002

Job ID: 570-38837-1

Lab Sample ID	Client Sample ID	Matrix	Collected	Received	Asset ID
570-38837-1	RR-1-0.5	Solid	09/18/20 11:58	09/18/20 15:05	
570-38837-2	RR-1-0.5-Dup	Solid	09/18/20 11:52	09/18/20 15:05	
570-38837-3	RR-2-0.5	Solid	09/18/20 12:10	09/18/20 15:05	
570-38837-4	RR-3-0.5	Solid	09/18/20 12:00	09/18/20 15:05	
570-38837-5	RR-4-0.5	Solid	09/18/20 11:00	09/18/20 15:05	
570-38837-6	RR-5-0.5	Solid	09/18/20 10:20	09/18/20 15:05	
570-38837-7	RR-6-0.5	Solid	09/18/20 08:53	09/18/20 15:05	
570-38837-8	RR-7-0.5	Solid	09/18/20 08:50	09/18/20 15:05	
570-38837-9	RR-8-0.5	Solid	09/18/20 07:50	09/18/20 15:05	
570-38837-10	RR-9-0.5	Solid	09/18/20 07:33	09/18/20 15:05	
570-38837-11	RR-10-0.5	Solid	09/18/20 13:35	09/18/20 15:05	
570-38837-12	FW-1-0.5	Solid	09/18/20 12:20	09/18/20 15:05	
570-38837-13	FW-1-0.5-Dup	Solid	09/18/20 12:20	09/18/20 15:05	
570-38837-14	FW-2-0.5	Solid	09/18/20 12:21	09/18/20 15:05	
570-38837-15	FW-3-0.5	Solid	09/18/20 11:18	09/18/20 15:05	
570-38837-16	FW-4-0.5	Solid	09/18/20 11:05	09/18/20 15:05	
570-38837-17	FW-5-0.5	Solid	09/18/20 10:00	09/18/20 15:05	
570-38837-18	FW-6-0.5	Solid	09/18/20 09:50	09/18/20 15:05	
570-38837-19	FW-7-0.5	Solid	09/18/20 08:20	09/18/20 15:05	
570-38837-20	A1-A-0.5	Solid	09/18/20 11:30	09/18/20 15:05	
570-38837-21	A1-A-0.5-Dup	Solid	09/18/20 11:30	09/18/20 15:05	
570-38837-22	A1-B-0.5	Solid	09/18/20 10:45	09/18/20 15:05	
570-38837-23	A1-C-0.5	Solid	09/18/20 11:25	09/18/20 15:05	
570-38837-24	A1-D-0.5	Solid	09/18/20 10:21	09/18/20 15:05	
570-38837-25	Composite A1	Solid	09/18/20 00:00	09/18/20 15:05	
570-38837-26	A2-A-0.5	Solid	09/18/20 09:15	09/18/20 15:05	
570-38837-27	A2-B-0.5	Solid	09/18/20 09:35	09/18/20 15:05	
570-38837-28	A2-C-0.5	Solid	09/18/20 09:50	09/18/20 15:05	
570-38837-29	A2-D-0.5	Solid	09/18/20 09:22	09/18/20 15:05	
570-38837-30	Composite A2	Solid	09/18/20 00:00	09/18/20 15:05	
570-38837-31	A3-A-0.5	Solid	09/18/20 08:16	09/18/20 15:05	
570-38837-32	A3-B-0.5	Solid	09/18/20 08:30	09/18/20 15:05	
570-38837-33	A3-C-0.5	Solid	09/18/20 07:22	09/18/20 15:05	
570-38837-34	A3-D-0.5	Solid	09/18/20 07:33	09/18/20 15:05	
570-38837-35	Composite A3	Solid	09/18/20 00:00	09/18/20 15:05	

38837

eurofins | Calscience

570-38837 Chain of Custody

CHAIN OF CUSTODY RECORD

DATE: 09-18-2020

PAGE: 1 OF 4

7440 Lincoln Way, Garden Grove, CA 92841-1427 • (714) 895-5494
For courier service / sample drop off information, contact us26_sales@eurofinsus.com or call us.

LABORATORY CLIENT: Rux Associate Inc.

ADDRESS: 5150 E Pacific Coast Hwy Ste 450

CITY: Long Beach STATE: CA ZIP: 90804

TEL: 714 904-4867

E-MAIL: lallen@ruxinc.com, mescobar@ruxinc.com

CLIENT PROJECT NAME / NUMBER: Beverly Blvd - 3370.0002

P.O. NO.: 57006014

PROJECT CONTACT: Justin Allen, Mauricio Escobar

SAMPLER(S): (PRINT) Justin Allen, Thomas Wardel

TURNAROUND TIME (Rush surcharges may apply to any TAT not "STANDARD"):

☐ SAME DAY ☐ 24 HR ☐ 48 HR ☐ 72 HR ☐ 5 DAYS ☒ STANDARD

☐ COELT EDF GLOBAL ID: LOG CODE:

SPECIAL INSTRUCTIONS:

Hold all 2' samples. on separate COCs.

REQUESTED ANALYSES

Please check box or fill in blank as needed.

LAB USE ONLY	SAMPLE ID	SAMPLING DATE	SAMPLING TIME	MATRIX	NO. OF CONT.	Unpreserved	Preserved	Field Filtered	☐ TPH(g) ☐ GRO	☐ TPH(d) ☐ DRO	TPH ☐ C6-C36 ☒ C6-C44	TPH ____	BTEX / MTBE ☐ 8260 ☐ ____	VOCs (8260)	Oxygenates (8260)	Prep (5035): ☐ En Core ☐ Terra Core	SVOCs (8270)	Pesticides (8081)	PCBs (8082)	PAHs: ☐ 8270 ☐ 8270 SIM	T22 Metals: ☒ 6010/747X ☐ 6020/747X	Cr(VI): ☐ 7196 ☐ 7199 ☐ 218.6	Hers via 8151			
1	RR-1-0.5	09-18	1158	Soil	1	X					X								X		X		X			
2	RR-1-0.5-Dup		1152			X					X								X		X		X			
3	RR-2-0.5		1210			X					X								X		X		X			
4	RR-3-0.5		1200			X					X								X		X		X			
5	RR-4-0.5		1100			X					X								X		X		X			
6	RR-5-0.5		1020			X					X								X		X		X			
7	RR-6-0.5		0853			X					X								X		X		X			
8	RR-7-0.5		0850			X					X								X		X		X			
9	RR-8-0.5		0750			X					X								X		X		X			
10	RR-9-0.5		0753			X					X								X		X		X			

Relinquished by: (Signature)	Received by: (Signature/Affiliation)	Date: 09-18-20	Time: 1505
Relinquished by: (Signature)	Received by: (Signature/Affiliation)	Date:	Time:
Relinquished by: (Signature)	Received by: (Signature/Affiliation)	Date:	Time:

4-5 / 4-1 SG

eurofins | Calscience

CHAIN OF CUSTODY RECORD

DATE: 09-18-2020

PAGE: 2 OF 4

7440 Lincoln Way, Garden Grove, CA 92841-1427 • (714) 895-5494
For courier service / sample drop off information, contact us26_sales@eurofinsus.com or call us.

LABORATORY CLIENT:

ADDRESS: See page 1

CITY: STATE: ZIP:

TEL: E-MAIL:

CLIENT PROJECT NAME / NUMBER: 3370.0002

P.O. NO.: 57006014

PROJECT CONTACT:

SAMPLER(S): (PRINT)

TURNAROUND TIME (Rush surcharges may apply to any TAT not "STANDARD"):

☐ SAME DAY ☐ 24 HR ☐ 48 HR ☐ 72 HR ☐ 5 DAYS ☐ STANDARD

☐ COELT EDF GLOBAL ID: LOG CODE:

SPECIAL INSTRUCTIONS:

REQUESTED ANALYSES

Please check box or fill in blank as needed.

LAB USE ONLY	SAMPLE ID	SAMPLING DATE	SAMPLING TIME	MATRIX	NO. OF CONT.	Unpreserved	Preserved	Field Filtered	☐ TPH(g) ☐ GRO	☐ TPH(d) ☐ DRO	TPH ☐ C6-C36 ☒ C6-C44	TPH ____	BTEX / MTBE ☐ 8260 ☐ ____	VOCs (8260)	Oxygenates (8260)	Prep (5035): ☐ En Core ☐ Terra Core	SVOCs (8270)	Pesticides (8081)	PCBs (8082)	PAHs: ☐ 8270 ☐ 8270 SIM	T22 Metals: ☒ 6010/747X ☐ 6020/747X	Cr(VI): ☐ 7196 ☐ 7199 ☐ 218.6	Herbicides 8151	Lead 6010B		
11	RR-10-0.5	09-18	1333	Soil	1	X					X								X		X		+			
12	FW-1-0.5		1220			X																		X		
13	FW-1-0.5-Dup		1220			X																		X		
14	FW-2-0.5		1224			X																		X		
15	FW-3-0.5		1118			X																		X		
16	FW-4-0.5		1107			X																		X		
17	FW-5-0.5		1000			X																		X		
18	FW-6-0.5		0950			X																		X		
19	FW-7-0.5	↓	0820	↓	↓	X																		X		

Relinquished by: (Signature)	Received by: (Signature/Affiliation)	Date: 09-18-20	Time: 1505
Relinquished by: (Signature)	Received by: (Signature/Affiliation)	Date:	Time:
Relinquished by: (Signature)	Received by: (Signature/Affiliation)	Date:	Time:

eurofins | Calscience

CHAIN OF CUSTODY RECORD

DATE: 09-18-2020

PAGE: 3 OF 4

7440 Lincoln Way, Garden Grove, CA 92841-1427 • (714) 895-5494
For courier service / sample drop off information, contact us26_sales@eurofinsus.com or call us.

LABORATORY CLIENT:

ADDRESS: see page 1

CITY: STATE: ZIP:

TEL: E-MAIL:

CLIENT PROJECT NAME / NUMBER: Beverly Blvd. 3370.0002

P.O. NO.: 5700614

PROJECT CONTACT:

SAMPLER(S): (PRINT)

TURNAROUND TIME (Rush surcharges may apply to any TAT not "STANDARD"):

☐ SAME DAY ☐ 24 HR ☐ 48 HR ☐ 72 HR ☐ 5 DAYS ☐ STANDARD

☐ COELT EDF GLOBAL ID: LOG CODE:

SPECIAL INSTRUCTIONS: composite A1 composite A2.

REQUESTED ANALYSES

Please check box or fill in blank as needed.

LAB USE ONLY	SAMPLE ID	SAMPLING DATE	SAMPLING TIME	MATRIX	NO. OF CONT.	Unpreserved	Preserved	Field Filtered	TPH(g) GRO	TPH(d) DRO	TPH C6-C36 C6-C44	TPH	BTEX / MTBE 8260	VOCs (8260)	Oxygenates (8260)	Prep (5035): En Core Terra Core	SVOCs (8270)	Pesticides (8081)	PCBs (8082)	PAHs: 8270 8270 SIM	T22 Metals: 6010/747X 6020/747X	Cr(VI): 7196 7199 218.6	Lead + Arsenic 6010B	Hg 7471B			
20	A1-A-0.5	09-18	1130	Soil	1	X												X	SA				X				
21	A1-A-0.5-Dup		1136			X																	X				
22	A1-B-0.5		1043			X																	X				
23	A1-C-0.5		1173			X																	X				
24	A1-D-0.5		1021			X																	X				
26	A2-A-0.5		0915			X												X					X	X			
27	A2-B-0.5		0935			X												X					X	X			
28	A2-C-0.5		0950			X												X					X	X			
29 25	A2-D-0.5		0922			X												X					X	X			
						X																					

composite

composite

Relinquished by: (Signature)	Received by: (Signature/Affiliation)	Date: 09-18-20	Time: 1505
Relinquished by: (Signature)	Received by: (Signature/Affiliation)	Date:	Time:
Relinquished by: (Signature)	Received by: (Signature/Affiliation)	Date:	Time:

58837

eurofins | Calscience

CHAIN OF CUSTODY RECORD

DATE: 09-18-2020

PAGE: 4 OF 4

7440 Lincoln Way, Garden Grove, CA 92841-1427 • (714) 895-5494
For courier service / sample drop off information, contact us26_sales@eurofinsus.com or call us.

LABORATORY CLIENT:

ADDRESS: see page 1

CITY: STATE: ZIP:

TEL: E-MAIL:

CLIENT PROJECT NAME / NUMBER: 3370.002

P.O. NO.: 57006014

PROJECT CONTACT:

SAMPLER(S): (PRINT)

TURNAROUND TIME (Rush surcharges may apply to any TAT not "STANDARD"):

☐ SAME DAY ☐ 24 HR ☐ 48 HR ☐ 72 HR ☐ 5 DAYS ☐ STANDARD

☐ COELT EDF GLOBAL ID: LOG CODE:

SPECIAL INSTRUCTIONS:

composite the 4 A3 samples.

REQUESTED ANALYSES

Please check box or fill in blank as needed.

LAB USE ONLY	SAMPLE ID	SAMPLING DATE	SAMPLING TIME	MATRIX	NO. OF CONT.	Unpreserved	Preserved	Field Filtered	TPH(g) ☐ GRO	TPH(d) ☐ DRO	TPH ☐ C6-C36 ☐ C6-C44	TPH	BTEX / MTBE ☐ 8260 ☐	VOCs (8260)	Oxygenates (8260)	Prep (5035): ☐ En Core ☐ Terra Core	SVOCs (8270)	Pesticides (8081)	PCBs (8082)	PAHs: ☐ 8270 ☐ 8270 SIM	T22 Metals: ☐ 6010/747X ☐ 6020/747X	Cr(VI): ☐ 7196 ☐ 7199 ☐ 218.6	Lead + Arsenic 6010B	Hexavalent 8151		
31 29	A3-A-0.5	0918	0816	Soil	1	X												X						X	X	
32 30	A3-B-0.5		0830			X												X						X	X	
33	A3-C-0.5		0772			X												X						X	X	
34	A3-D-0.5		0735			X												X						X	X	

(composite)

Relinquished by: (Signature)	Received by: (Signature/Affiliation)	Date: 09-18-20	Time: 1505
Relinquished by: (Signature)	Received by: (Signature/Affiliation)	Date:	Time:
Relinquished by: (Signature)	Received by: (Signature/Affiliation)	Date:	Time:

Login Sample Receipt Checklist

Client: Roux Associates, Inc.

Job Number: 570-38837-1

Login Number: 38837

List Source: Eurofins Calscience

List Number: 1

Creator: Patel, Jayesh

Question	Answer	Comment
Radioactivity wasn't checked or is </= background as measured by a survey meter.	N/A	
The cooler's custody seal, if present, is intact.	True	
Sample custody seals, if present, are intact.	True	
The cooler or samples do not appear to have been compromised or tampered with.	True	
Samples were received on ice.	True	
Cooler Temperature is acceptable.	True	
Cooler Temperature is recorded.	True	
COC is present.	True	
COC is filled out in ink and legible.	True	
COC is filled out with all pertinent information.	True	
Is the Field Sampler's name present on COC?	True	
There are no discrepancies between the containers received and the COC.	True	
Samples are received within Holding Time (excluding tests with immediate HTs)	True	
Sample containers have legible labels.	True	
Containers are not broken or leaking.	True	
Sample collection date/times are provided.	True	
Appropriate sample containers are used.	True	
Sample bottles are completely filled.	True	
Sample Preservation Verified.	True	
There is sufficient vol. for all requested analyses, incl. any requested MS/MSDs	True	
Containers requiring zero headspace have no headspace or bubble is <6mm (1/4").	True	
Multiphasic samples are not present.	True	
Samples do not require splitting or compositing.	False	Sample compositing requested.
Residual Chlorine Checked.	N/A	

eurofins | Environment Testing America



ANALYTICAL REPORT

Eurofins Calscience LLC
7440 Lincoln Way
Garden Grove, CA 92841
Tel: (714)895-5494

Laboratory Job ID: 570-38847-1
Client Project/Site: Beverly Blvd / 3770.0002

For:
Roux Associates, Inc.
5150 E Pacific Coast Highway
Suite 450
Long Beach, California 90804

Attn: Mauricio Escobar

Virendra R Patel

Authorized for release by:
10/9/2020 7:37:20 AM

Virendra Patel, Project Manager I
(714)895-5494
Virendra.Patel@eurofinset.com

LINKS

Review your project results through TotalAccess

Have a Question? Ask The Expert

Visit us at:
www.eurofinsus.com/Env

The test results in this report meet all 2003 NELAC, 2009 TNI, and 2016 TNI requirements for accredited parameters, exceptions are noted in this report. This report may not be reproduced except in full, and with written approval from the laboratory. For questions please contact the Project Manager at the e-mail address or telephone number listed on this page.

This report has been electronically signed and authorized by the signatory. Electronic signature is intended to be the legally binding equivalent of a traditionally handwritten signature.

Results relate only to the items tested and the sample(s) as received by the laboratory.

Table of Contents

Cover Page 1
Table of Contents 2
Definitions/Glossary 3
Case Narrative 4
Detection Summary 5
Client Sample Results 6
QC Sample Results 7
QC Association Summary 8
Lab Chronicle 9
Certification Summary 10
Method Summary 11
Sample Summary 12
Chain of Custody 13
Receipt Checklists 19

Definitions/Glossary

Client: Roux Associates, Inc.
Project/Site: Beverly Blvd / 3770.0002

Job ID: 570-38847-1

Glossary

Abbreviation	These commonly used abbreviations may or may not be present in this report.
¤	Listed under the "D" column to designate that the result is reported on a dry weight basis
%R	Percent Recovery
CFL	Contains Free Liquid
CFU	Colony Forming Unit
CNF	Contains No Free Liquid
DER	Duplicate Error Ratio (normalized absolute difference)
Dil Fac	Dilution Factor
DL	Detection Limit (DoD/DOE)
DL, RA, RE, IN	Indicates a Dilution, Re-analysis, Re-extraction, or additional Initial metals/anion analysis of the sample
DLC	Decision Level Concentration (Radiochemistry)
EDL	Estimated Detection Limit (Dioxin)
LOD	Limit of Detection (DoD/DOE)
LOQ	Limit of Quantitation (DoD/DOE)
MCL	EPA recommended "Maximum Contaminant Level"
MDA	Minimum Detectable Activity (Radiochemistry)
MDC	Minimum Detectable Concentration (Radiochemistry)
MDL	Method Detection Limit
ML	Minimum Level (Dioxin)
MPN	Most Probable Number
MQL	Method Quantitation Limit
NC	Not Calculated
ND	Not Detected at the reporting limit (or MDL or EDL if shown)
NEG	Negative / Absent
POS	Positive / Present
PQL	Practical Quantitation Limit
PRES	Presumptive
QC	Quality Control
RER	Relative Error Ratio (Radiochemistry)
RL	Reporting Limit or Requested Limit (Radiochemistry)
RPD	Relative Percent Difference, a measure of the relative difference between two points
TEF	Toxicity Equivalent Factor (Dioxin)
TEQ	Toxicity Equivalent Quotient (Dioxin)
TNTC	Too Numerous To Count

Job ID: 570-38847-1

Laboratory: Eurofins Calscience LLC

Narrative

Job Narrative
570-38847-1

Comments
No additional comments.

Receipt
The samples were received on 9/18/2020 3:05 PM; the samples arrived in good condition, and where required, properly preserved and on ice. The temperature of the cooler at receipt was 4.3º C.

Metals
No analytical or quality issues were noted, other than those described in the Definitions/Glossary page.

Detection Summary

Client: Roux Associates, Inc.
Project/Site: Beverly Blvd / 3770.0002

Job ID: 570-38847-1

Client Sample ID: RR-4-2 — Lab Sample ID: 570-38847-4

Analyte	Result	Qualifier	RL	MDL	Unit	Dil Fac	D	Method	Prep Type
Arsenic	37.3		0.721	0.249	mg/Kg	1		6010B	Total/NA

Client Sample ID: RR-5-2 — Lab Sample ID: 570-38847-5

Analyte	Result	Qualifier	RL	MDL	Unit	Dil Fac	D	Method	Prep Type
Arsenic	102		0.750	0.259	mg/Kg	1		6010B	Total/NA

Client Sample ID: RR-6-2 — Lab Sample ID: 570-38847-6

Analyte	Result	Qualifier	RL	MDL	Unit	Dil Fac	D	Method	Prep Type
Arsenic	103		0.721	0.249	mg/Kg	1		6010B	Total/NA

This Detection Summary does not include radiochemical test results.

Client Sample Results

Client: Roux Associates, Inc.
Project/Site: Beverly Blvd / 3770.0002

Job ID: 570-38847-1

Method: 6010B - Metals (ICP)

Client Sample ID: RR-4-2
Date Collected: 08/18/20 11:10
Date Received: 09/18/20 15:05

Lab Sample ID: 570-38847-4
Matrix: Solid

Analyte	Result	Qualifier	RL	MDL	Unit	D	Prepared	Analyzed	Dil Fac
Arsenic	37.3		0.721	0.249	mg/Kg		10/07/20 19:00	10/08/20 17:55	1

Client Sample ID: RR-5-2
Date Collected: 08/18/20 10:28
Date Received: 09/18/20 15:05

Lab Sample ID: 570-38847-5
Matrix: Solid

Analyte	Result	Qualifier	RL	MDL	Unit	D	Prepared	Analyzed	Dil Fac
Arsenic	102		0.750	0.259	mg/Kg		10/07/20 19:00	10/08/20 17:57	1

Client Sample ID: RR-6-2
Date Collected: 08/18/20 09:03
Date Received: 09/18/20 15:05

Lab Sample ID: 570-38847-6
Matrix: Solid

Analyte	Result	Qualifier	RL	MDL	Unit	D	Prepared	Analyzed	Dil Fac
Arsenic	103		0.721	0.249	mg/Kg		10/07/20 19:00	10/08/20 17:59	1

QC Sample Results

Client: Roux Associates, Inc.
Project/Site: Beverly Blvd / 3770.0002

Job ID: 570-38847-1

Method: 6010B - Metals (ICP)

Lab Sample ID: MB 570-100210/1-A
Matrix: Solid
Analysis Batch: 100507

Client Sample ID: Method Blank
Prep Type: Total/NA
Prep Batch: 100210

Analyte	MB Result	MB Qualifier	RL	MDL	Unit	D	Prepared	Analyzed	Dil Fac
Arsenic	ND		0.743	0.256	mg/Kg		10/07/20 19:00	10/08/20 17:41	1

Lab Sample ID: LCS 570-100210/2-A
Matrix: Solid
Analysis Batch: 100507

Client Sample ID: Lab Control Sample
Prep Type: Total/NA
Prep Batch: 100210

Analyte			Spike Added	LCS Result	LCS Qualifier	Unit	D	%Rec	%Rec. Limits		
Arsenic			24.6	26.80		mg/Kg		109	80 - 120		

Lab Sample ID: LCSD 570-100210/3-A
Matrix: Solid
Analysis Batch: 100507

Client Sample ID: Lab Control Sample Dup
Prep Type: Total/NA
Prep Batch: 100210

Analyte			Spike Added	LCSD Result	LCSD Qualifier	Unit	D	%Rec	%Rec. Limits	RPD	RPD Limit
Arsenic			24.6	25.30		mg/Kg		103	80 - 120	6	20

Lab Sample ID: 720-100048-A-1-I MS
Matrix: Solid
Analysis Batch: 100507

Client Sample ID: Matrix Spike
Prep Type: Total/NA
Prep Batch: 100210

Analyte	Sample Result	Sample Qualifier	Spike Added	MS Result	MS Qualifier	Unit	D	%Rec	%Rec. Limits		
Arsenic	5.96		24.4	28.16		mg/Kg		91	75 - 125		

Lab Sample ID: 720-100048-A-1-J MSD
Matrix: Solid
Analysis Batch: 100507

Client Sample ID: Matrix Spike Duplicate
Prep Type: Total/NA
Prep Batch: 100210

Analyte	Sample Result	Sample Qualifier	Spike Added	MSD Result	MSD Qualifier	Unit	D	%Rec	%Rec. Limits	RPD	RPD Limit
Arsenic	5.96		24.3	29.69		mg/Kg		98	75 - 125	5	20

QC Association Summary

Client: Roux Associates, Inc.
Project/Site: Beverly Blvd / 3770.0002

Job ID: 570-38847-1

Metals

Prep Batch: 100210

Lab Sample ID	Client Sample ID	Prep Type	Matrix	Method	Prep Batch
570-38847-4	RR-4-2	Total/NA	Solid	3050B	
570-38847-5	RR-5-2	Total/NA	Solid	3050B	
570-38847-6	RR-6-2	Total/NA	Solid	3050B	
MB 570-100210/1-A	Method Blank	Total/NA	Solid	3050B	
LCS 570-100210/2-A	Lab Control Sample	Total/NA	Solid	3050B	
LCSD 570-100210/3-A	Lab Control Sample Dup	Total/NA	Solid	3050B	
720-100048-A-1-I MS	Matrix Spike	Total/NA	Solid	3050B	
720-100048-A-1-J MSD	Matrix Spike Duplicate	Total/NA	Solid	3050B	

Analysis Batch: 100507

Lab Sample ID	Client Sample ID	Prep Type	Matrix	Method	Prep Batch
570-38847-4	RR-4-2	Total/NA	Solid	6010B	100210
570-38847-5	RR-5-2	Total/NA	Solid	6010B	100210
570-38847-6	RR-6-2	Total/NA	Solid	6010B	100210
MB 570-100210/1-A	Method Blank	Total/NA	Solid	6010B	100210
LCS 570-100210/2-A	Lab Control Sample	Total/NA	Solid	6010B	100210
LCSD 570-100210/3-A	Lab Control Sample Dup	Total/NA	Solid	6010B	100210
720-100048-A-1-I MS	Matrix Spike	Total/NA	Solid	6010B	100210
720-100048-A-1-J MSD	Matrix Spike Duplicate	Total/NA	Solid	6010B	100210

Lab Chronicle

Client: Roux Associates, Inc.
Project/Site: Beverly Blvd / 3770.0002

Job ID: 570-38847-1

Client Sample ID: RR-4-2
Date Collected: 08/18/20 11:10
Date Received: 09/18/20 15:05

Lab Sample ID: 570-38847-4
Matrix: Solid

Prep Type	Batch Type	Batch Method	Run	Dil Factor	Initial Amount	Final Amount	Batch Number	Prepared or Analyzed	Analyst	Lab
Total/NA	Prep	3050B			2.08 g	100 mL	100210	10/07/20 19:00	SP7J	ECL 1
Total/NA	Analysis	6010B		1			100507	10/08/20 17:55	OYW3	ECL 1
	Instrument ID: ICP8									

Client Sample ID: RR-5-2
Date Collected: 08/18/20 10:28
Date Received: 09/18/20 15:05

Lab Sample ID: 570-38847-5
Matrix: Solid

Prep Type	Batch Type	Batch Method	Run	Dil Factor	Initial Amount	Final Amount	Batch Number	Prepared or Analyzed	Analyst	Lab
Total/NA	Prep	3050B			2.00 g	100 mL	100210	10/07/20 19:00	SP7J	ECL 1
Total/NA	Analysis	6010B		1			100507	10/08/20 17:57	OYW3	ECL 1
	Instrument ID: ICP8									

Client Sample ID: RR-6-2
Date Collected: 08/18/20 09:03
Date Received: 09/18/20 15:05

Lab Sample ID: 570-38847-6
Matrix: Solid

Prep Type	Batch Type	Batch Method	Run	Dil Factor	Initial Amount	Final Amount	Batch Number	Prepared or Analyzed	Analyst	Lab
Total/NA	Prep	3050B			2.08 g	100 mL	100210	10/07/20 19:00	SP7J	ECL 1
Total/NA	Analysis	6010B		1			100507	10/08/20 17:59	OYW3	ECL 1
	Instrument ID: ICP8									

Laboratory References:

ECL 1 = Eurofins Calscience LLC Lincoln, 7440 Lincoln Way, Garden Grove, CA 92841, TEL (714)895-5494

Accreditation/Certification Summary

Client: Roux Associates, Inc.
Project/Site: Beverly Blvd / 3770.0002

Job ID: 570-38847-1

Laboratory: Eurofins Calscience LLC

All accreditations/certifications held by this laboratory are listed. Not all accreditations/certifications are applicable to this report.

Authority	Program	Identification Number	Expiration Date
California	Los Angeles County Sanitation Districts	10109	09-30-21
California	SCAQMD LAP	17LA0919	11-30-20
California	State	2944	09-30-21
Guam	State	20-003R	10-31-20
Nevada	State	CA00111	07-31-21
Oregon	NELAP	CA300001	01-29-21
USDA	US Federal Programs	P330-20-00034	02-10-23
Washington	State	C916-18	10-11-20

Method Summary

Client: Roux Associates, Inc.
Project/Site: Beverly Blvd / 3770.0002

Job ID: 570-38847-1

Method	Method Description	Protocol	Laboratory
6010B	Metals (ICP)	SW846	ECL 1
3050B	Preparation, Metals	SW846	ECL 1

Protocol References:

SW846 = "Test Methods For Evaluating Solid Waste, Physical/Chemical Methods", Third Edition, November 1986 And Its Updates.

Laboratory References:

ECL 1 = Eurofins Calscience LLC Lincoln, 7440 Lincoln Way, Garden Grove, CA 92841, TEL (714)895-5494

Sample Summary

Client: Roux Associates, Inc.
Project/Site: Beverly Blvd / 3770.0002

Job ID: 570-38847-1

Lab Sample ID	Client Sample ID	Matrix	Collected	Received	Asset ID
570-38847-4	RR-4-2	Solid	08/18/20 11:10	09/18/20 15:05	
570-38847-5	RR-5-2	Solid	08/18/20 10:28	09/18/20 15:05	
570-38847-6	RR-6-2	Solid	08/18/20 09:03	09/18/20 15:05	

Patel, Virendra

From: Justin Allen <jallen@rouxinc.com>
Sent: Tuesday, October 06, 2020 2:16 PM
To: Patel, Virendra; Mauricio Escobar
Subject: RE: Eurofins Calscience report and EDD files from 570-38837-1 Beverly Blvd / 3770.0002

EXTERNAL EMAIL*

Hi Virendra

We would like to run analysis on 3 soil samples that we held on this project, PO No. 57006014 . The scope is:

- Run metals analysis for only arsenic
- Samples:
  - RR-4-2
  - RR-5-2
  - RR-6-2
- TAT = 48 hours

Please let me know if you have any questions.

Thank you

Justin Allen | Project Scientist
5150 E. Pacific Coast Highway, Suite 450 Long Beach, California 90804
Main: 310-879-4900 | Direct: 562-446-8632 | Mobile: 714-904-4867
Email: jallen@rouxinc.com | Website: www.rouxinc.com

From: Virendra Patel <noreply@eurofinslimsservices.com>
Sent: Friday, October 2, 2020 2:26 PM
To: Justin Allen <jallen@rouxinc.com>; Mauricio Escobar <mescobar@rouxinc.com>; Thomas Warfel <twarfel@rouxinc.com>; Patel Virendra <Virendra.Patel@eurofinset.com>
Subject: Eurofins Calscience report and EDD files from 570-38837-1 Beverly Blvd / 3770.0002

This message originated outside your organization. Please use caution!

Hello,

Attached please find the report and EDD files for job 570-38837-1; Beverly Blvd / 3770.0002

Please feel free to contact me if you have any questions.

Thank you.

Virendra Patel
Project Manager

Eurofins Calscience LLC
Phone: 714-895-5494

E-mail: Virendra.Patel@eurofinset.com
www.eurofinsus.com/env



Reference: [570-133940]
Attachments: 2

* WARNING - EXTERNAL: This email originated from outside of Eurofins TestAmerica. Do not click any links or open any attachments unless you trust the sender and know that the content is safe!

38847

eurofins | Calscience

570-38847 Chain of Custody

CHAIN OF CUSTODY RECORD

DATE: 08-18-2020

PAGE: 1 OF 4

7440 Lincoln Way, Garden Grove, CA 92841-1427 • (714) 895-5494
For courier service / sample drop off information, contact us26_sales@eurofinsus.com or call us.

LABORATORY CLIENT: Roux Associates, Inc.

ADDRESS: 5150 E PCH Hwy Ste. 450

CITY: Long Beach STATE: CA ZIP: 90804

TEL: 714-904-4867 E-MAIL: jallen@rouxinc.com

CLIENT PROJECT NAME / NUMBER: Beverly Blvd - 3370.0002

P.O. NO.: 57006014

PROJECT CONTACT: Justin Allen.

SAMPLER(S): (PRINT) Justin Allen / Thomas Wintel

TURNAROUND TIME (Rush surcharges may apply to any TAT not "STANDARD"):

☐ SAME DAY ☐ 24 HR ☐ 48 HR ☐ 72 HR ☐ 5 DAYS ☐ STANDARD

☐ COELT EDF GLOBAL ID: LOG CODE:

SPECIAL INSTRUCTIONS:

* HOLD *

REQUESTED ANALYSES

Please check box or fill in blank as needed.

LAB USE ONLY	SAMPLE ID	SAMPLING DATE	SAMPLING TIME	MATRIX	NO. OF CONT.	Unpreserved	Preserved	Field Filtered	☐ TPH(g) ☐ GRO	☐ TPH(d) ☐ DRO	TPH ☐ C6-C36 ☐ C6-C44	TPH ____	BTEX / MTBE ☐ 8260 ☐ ____	VOCs (8260)	Oxygenates (8260)	Prep (5035): ☐ En Core ☐ Terra Core	SVOCs (8270)	Pesticides (8081)	PCBs (8082)	PAHs: ☐ 8270 ☐ 8270 SIM	T22 Metals: ☐ 6010/747X ☐ 6020/747X	Cr(VI): ☐ 7196 ☐ 7199 ☐ 218.6				
1	RR-1-2	08-18	1203	Soil	Doc 1	X																				
2	RR-2-2		1213			X																				
3	RR-3-2		1210			X																				
4	RR-4-2		1110			X																				
5	RR-5-2		1028			X																				
6	RR-6-2		0903			X																				
7	RR-7-2		0858			X																				
8	RR-8-2		0756			X																				
9	RR-9-2		0738			X																				
10	RR-10-2		1345			X																				

Hold pending 0.5-foot analysis

Relinquished by: (Signature)	Received by: (Signature/Affiliation)	Date:	Time:
[signature]	[signature]	08-18-2020	1505
Relinquished by: (Signature)	Received by: (Signature/Affiliation)	Date:	Time:
Relinquished by: (Signature)	Received by: (Signature/Affiliation)	Date:	Time:

4.7 / 4.3 5.6

06/02/14 Revision

10/9/2020

50847

eurofins | Calscience

CHAIN OF CUSTODY RECORD

DATE: 09-18-2020

PAGE: 2 OF 4

7440 Lincoln Way, Garden Grove, CA 92841-1427 • (714) 895-5494
For courier service / sample drop off information, contact us26_sales@eurofinsus.com or call us.

LABORATORY CLIENT:

ADDRESS: See page 1

CITY: STATE: ZIP:

TEL: E-MAIL:

CLIENT PROJECT NAME / NUMBER: Beverly Blvd 5370.0002

P.O. NO.: 57006014

PROJECT CONTACT: –

SAMPLER(S): (PRINT) –

TURNAROUND TIME (Rush surcharges may apply to any TAT not "STANDARD"):
☐ SAME DAY ☐ 24 HR ☐ 48 HR ☐ 72 HR ☐ 5 DAYS ☐ STANDARD

☐ COELT EDF GLOBAL ID: LOG CODE:

SPECIAL INSTRUCTIONS: * Hold *

REQUESTED ANALYSES

Please check box or fill in blank as needed.

LAB USE ONLY	SAMPLE ID	SAMPLING DATE	SAMPLING TIME	MATRIX	NO. OF CONT.	Unpreserved	Preserved	Field Filtered	☐ TPH(g) ☐ GRO	☐ TPH(d) ☐ DRO	TPH ☐ C6-C36 ☐ C6-C44	TPH ____	BTEX / MTBE ☐ 8260 ☐ ____	VOCs (8260)	Oxygenates (8260)	Prep (5035): ☐ En Core ☐ Terra Core	SVOCs (8270)	Pesticides (8081)	PCBs (8082)	PAHs: ☐ 8270 ☐ 8270 SIM	T22 Metals: ☐ 6010/747X ☐ 6020/747X	Cr(VI): ☐ 7196 ☐ 7199 ☐ 218.6				
11	FW-1-2	09-18	1225	Soil	8021	X																				
12	FW-2-2	↓	1230	↓	↓	X																				
13	FW-3-2	↓	1122	↓	↓	X																				
14	FW-4-2	↓	1112	↓	↓	X																				
15	FW-5-2	↓	1010	↓	↓	X																				
16	FW-6-2	↓	0858	↓	↓	X																				
17	FW-7-2	↓	0831	↓	↓																					

* Hold *

Relinquished by: (Signature)	Received by: (Signature/Affiliation)	Date:	Time:
[signature]	[signature]	09-18-20	1503
Relinquished by: (Signature)	Received by: (Signature/Affiliation)	Date:	Time:
Relinquished by: (Signature)	Received by: (Signature/Affiliation)	Date:	Time:

06/02/14 Revision

10/9/2020

eurofins | Calscience

CHAIN OF CUSTODY RECORD

DATE: 08-18-2020

PAGE: 3 OF 4

7440 Lincoln Way, Garden Grove, CA 92841-1427 • (714) 895-5494
For courier service / sample drop off information, contact us26_sales@eurofinsus.com or call us.

LABORATORY CLIENT:

ADDRESS: see page 1

CITY: STATE: ZIP:

TEL: E-MAIL:

CLIENT PROJECT NAME / NUMBER: Bandy Blvd 3370.0002

P.O. NO.: 5700 6014

PROJECT CONTACT: -

SAMPLER(S): (PRINT) -

TURNAROUND TIME (Rush surcharges may apply to any TAT not "STANDARD").

☐ SAME DAY ☐ 24 HR ☐ 48 HR ☐ 72 HR ☐ 5 DAYS ☐ STANDARD

☐ COELT EDF GLOBAL ID: LOG CODE:

SPECIAL INSTRUCTIONS: N/Hold X

REQUESTED ANALYSES

Please check box or fill in blank as needed.

LAB USE ONLY	SAMPLE ID	SAMPLING DATE	SAMPLING TIME	MATRIX	NO. OF CONT.	Unpreserved	Preserved	Field Filtered	☐ TPH(g) ☐ GRO	☐ TPH(d) ☐ DRO	TPH ☐ C6-C36 ☐ C6-C44	TPH ____	BTEX / MTBE ☐ 8260 ☐ ____	VOCs (8260)	Oxygenates (8260)	Prep (5035): ☐ En Core ☐ Terra Core	SVOCs (8270)	Pesticides (8081)	PCBs (8082)	PAHs: ☐ 8270 ☐ 8270 SIM	T22 Metals: ☐ 6010/747X ☐ 6020/747X	Cr(VI): ☐ 7196 ☐ 7199 ☐ 218.6				
18	A1-A-2	08-18	1135	Soil	8oz	X																			
19	A1-B-2		1053			X																			
20	A1-C-2		1134			X																			
21	A1-D-2		0930			X																			
23	A2-A-2		0925			X																			
24	A2-B-2		0945			X																			
25	A2-C-2		0934			X																			
26	A2-D-2		0926			X																			

composite

composite

Hold pending O.S. for analysis

Relinquished by: (Signature)	Received by: (Signature/Affiliation)	Date: 08-18-20	Time: 1505
Relinquished by: (Signature)	Received by: (Signature/Affiliation)	Date:	Time:
Relinquished by: (Signature)	Received by: (Signature/Affiliation)	Date:	Time:

5884+

eurofins | Calscience

CHAIN OF CUSTODY RECORD

DATE: 08-18-2020

PAGE: 4 OF 4

7440 Lincoln Way, Garden Grove, CA 92841-1427 • (714) 895-5494
For courier service / sample drop off information, contact us26_sales@eurofinsus.com or call us.

LABORATORY CLIENT:

ADDRESS: see pg 1.

CITY: STATE: ZIP:

TEL: E-MAIL:

CLIENT PROJECT NAME / NUMBER: Beverly Blvd. 3370.002

P.O. NO.: 5700 6014

PROJECT CONTACT: —

SAMPLER(S): (PRINT) —

TURNAROUND TIME (Rush surcharges may apply to any TAT not "STANDARD"):

☐ SAME DAY ☐ 24 HR ☐ 48 HR ☐ 72 HR ☐ 5 DAYS ☐ STANDARD

☐ COELT EDF GLOBAL ID: LOG CODE:

SPECIAL INSTRUCTIONS:

* Hold *

REQUESTED ANALYSES

Please check box or fill in blank as needed.

LAB USE ONLY	SAMPLE ID	SAMPLING DATE	SAMPLING TIME	MATRIX	NO. OF CONT.	Unpreserved	Preserved	Field Filtered	☐ TPH(g) ☐ GRO	☐ TPH(d) ☐ DRO	TPH ☐ C6-C36 ☐ C6-C44	TPH ____	BTEX / MTBE ☐ 8260 ☐ ____	VOCs (8260)	Oxygenates (8260)	Prep (5035): ☐ En Core ☐ Terra Core	SVOCs (8270)	Pesticides (8081)	PCBs (8082)	PAHs: ☐ 8270 ☐ 8270 SIM	T22 Metals: ☐ 6010/747X ☐ 6020/747X	Cr(VI): ☐ 7196 ☐ 7199 ☐ 218.6				
29	A3-A-2	8-18	0822	Soil	8oz	✓																			
29 28	A3-B-2	↓	0838	↓	↓	✓																			
30 29	A3-C-2		0738			✓																			
31 30	A3-D-2		0735			✓																			

Hold pending O.S. lab analysis

Relinquished by: (Signature)	Received by: (Signature/Affiliation)	Date: 08-18-20	Time: 1505
Relinquished by: (Signature)	Received by: (Signature/Affiliation)	Date:	Time:
Relinquished by: (Signature)	Received by: (Signature/Affiliation)	Date:	Time:

Login Sample Receipt Checklist

Client: Roux Associates, Inc.

Job Number: 570-38847-1

Login Number: 38847

List Number: 1

Creator: Patel, Jayesh

List Source: Eurofins Calscience

Question	Answer	Comment
Radioactivity wasn't checked or is </= background as measured by a survey meter.	N/A	
The cooler's custody seal, if present, is intact.	True	
Sample custody seals, if present, are intact.	True	
The cooler or samples do not appear to have been compromised or tampered with.	True	
Samples were received on ice.	True	
Cooler Temperature is acceptable.	True	
Cooler Temperature is recorded.	True	
COC is present.	True	
COC is filled out in ink and legible.	True	
COC is filled out with all pertinent information.	True	
Is the Field Sampler's name present on COC?	True	
There are no discrepancies between the containers received and the COC.	True	
Samples are received within Holding Time (excluding tests with immediate HTs)	True	
Sample containers have legible labels.	True	
Containers are not broken or leaking.	True	
Sample collection date/times are provided.	True	
Appropriate sample containers are used.	True	
Sample bottles are completely filled.	True	
Sample Preservation Verified.	True	
There is sufficient vol. for all requested analyses, incl. any requested MS/MSDs	True	
Containers requiring zero headspace have no headspace or bubble is <6mm (1/4").	True	
Multiphasic samples are not present.	True	
Samples do not require splitting or compositing.	True	
Residual Chlorine Checked.	N/A	

eurofins | Environment Testing America



ANALYTICAL REPORT

Eurofins Calscience LLC
7440 Lincoln Way
Garden Grove, CA 92841
Tel: (714)895-5494

Laboratory Job ID: 570-42213-1
Client Project/Site: Beverly Blvd (Pico Rivera) / 3770.0002

For:
Roux Associates, Inc.
5150 E Pacific Coast Highway
Suite 450
Long Beach, California 90804

Attn: Mauricio Escobar

Authorized for release by:
10/30/2020 2:50:19 PM
Don Burley, Senior Project Manager
(714)895-5494
Donald.Burley@eurofinset.com

Designee for

Virendra Patel, Project Manager I
(714)895-5494
Virendra.Patel@eurofinset.com

LINKS

Review your project results through TotalAccess

Have a Question? Ask The Expert

Visit us at: www.eurofinsus.com/Env

The test results in this report meet all 2003 NELAC, 2009 TNI, and 2016 TNI requirements for accredited parameters, exceptions are noted in this report. This report may not be reproduced except in full, and with written approval from the laboratory. For questions please contact the Project Manager at the e-mail address or telephone number listed on this page.

This report has been electronically signed and authorized by the signatory. Electronic signature is intended to be the legally binding equivalent of a traditionally handwritten signature.

Results relate only to the items tested and the sample(s) as received by the laboratory.

Table of Contents

Cover Page 1
Table of Contents 2
Definitions/Glossary 3
Case Narrative 4
Detection Summary 5
Client Sample Results 6
QC Sample Results 7
QC Association Summary 8
Lab Chronicle 9
Certification Summary 11
Method Summary 12
Sample Summary 13
Chain of Custody 14
Receipt Checklists 22

Definitions/Glossary

Client: Roux Associates, Inc. Job ID: 570-42213-1
Project/Site: Beverly Blvd (Pico Rivera) / 3770.0002

Glossary

Abbreviation	These commonly used abbreviations may or may not be present in this report.
¤	Listed under the "D" column to designate that the result is reported on a dry weight basis
%R	Percent Recovery
CFL	Contains Free Liquid
CFU	Colony Forming Unit
CNF	Contains No Free Liquid
DER	Duplicate Error Ratio (normalized absolute difference)
Dil Fac	Dilution Factor
DL	Detection Limit (DoD/DOE)
DL, RA, RE, IN	Indicates a Dilution, Re-analysis, Re-extraction, or additional Initial metals/anion analysis of the sample
DLC	Decision Level Concentration (Radiochemistry)
EDL	Estimated Detection Limit (Dioxin)
LOD	Limit of Detection (DoD/DOE)
LOQ	Limit of Quantitation (DoD/DOE)
MCL	EPA recommended "Maximum Contaminant Level"
MDA	Minimum Detectable Activity (Radiochemistry)
MDC	Minimum Detectable Concentration (Radiochemistry)
MDL	Method Detection Limit
ML	Minimum Level (Dioxin)
MPN	Most Probable Number
MQL	Method Quantitation Limit
NC	Not Calculated
ND	Not Detected at the reporting limit (or MDL or EDL if shown)
NEG	Negative / Absent
POS	Positive / Present
PQL	Practical Quantitation Limit
PRES	Presumptive
QC	Quality Control
RER	Relative Error Ratio (Radiochemistry)
RL	Reporting Limit or Requested Limit (Radiochemistry)
RPD	Relative Percent Difference, a measure of the relative difference between two points
TEF	Toxicity Equivalent Factor (Dioxin)
TEQ	Toxicity Equivalent Quotient (Dioxin)
TNTC	Too Numerous To Count

Job ID: 570-42213-1

Laboratory: Eurofins Calscience LLC

Narrative

Job Narrative
570-42213-1

Comments
No additional comments.

Receipt
The samples were received on 10/28/2020 12:36 PM; the samples arrived in good condition, and where required, properly preserved and on ice. The temperatures of the 2 coolers at receipt time were 2.9º C and 3.0º C.

Metals
No analytical or quality issues were noted, other than those described in the Definitions/Glossary page.

Detection Summary

Client: Roux Associates, Inc.
Project/Site: Beverly Blvd (Pico Rivera) / 3770.0002

Job ID: 570-42213-1

Client Sample ID: RR-4-3 — Lab Sample ID: 570-42213-1

Analyte	Result	Qualifier	RL	MDL	Unit	Dil Fac	D	Method	Prep Type
Arsenic	7.70		0.761	0.263	mg/Kg	1		6010B	Total/NA

Client Sample ID: RR-4-4 — Lab Sample ID: 570-42213-2

Analyte	Result	Qualifier	RL	MDL	Unit	Dil Fac	D	Method	Prep Type
Arsenic	4.94		0.743	0.256	mg/Kg	1		6010B	Total/NA

Client Sample ID: RR-5-3 — Lab Sample ID: 570-42213-3

Analyte	Result	Qualifier	RL	MDL	Unit	Dil Fac	D	Method	Prep Type
Arsenic	84.7		0.758	0.262	mg/Kg	1		6010B	Total/NA

Client Sample ID: RR-5-4 — Lab Sample ID: 570-42213-4

Analyte	Result	Qualifier	RL	MDL	Unit	Dil Fac	D	Method	Prep Type
Arsenic	76.2		0.743	0.256	mg/Kg	1		6010B	Total/NA

Client Sample ID: RR-6-3 — Lab Sample ID: 570-42213-5

Analyte	Result	Qualifier	RL	MDL	Unit	Dil Fac	D	Method	Prep Type
Arsenic	46.8		0.739	0.255	mg/Kg	1		6010B	Total/NA

Client Sample ID: RR-6-3.5 — Lab Sample ID: 570-42213-6

Analyte	Result	Qualifier	RL	MDL	Unit	Dil Fac	D	Method	Prep Type
Arsenic	47.6		0.754	0.260	mg/Kg	1		6010B	Total/NA

This Detection Summary does not include radiochemical test results.

Method: 6010B - Metals (ICP)

Client Sample ID: RR-4-3
Date Collected: 10/27/20 08:00
Date Received: 10/28/20 12:36
Lab Sample ID: 570-42213-1
Matrix: Solid

Analyte	Result	Qualifier	RL	MDL	Unit	D	Prepared	Analyzed	Dil Fac
Arsenic	7.70		0.761	0.263	mg/Kg		10/29/20 07:45	10/29/20 15:22	1

Client Sample ID: RR-4-4
Date Collected: 10/27/20 08:05
Date Received: 10/28/20 12:36
Lab Sample ID: 570-42213-2
Matrix: Solid

Analyte	Result	Qualifier	RL	MDL	Unit	D	Prepared	Analyzed	Dil Fac
Arsenic	4.94		0.743	0.256	mg/Kg		10/29/20 07:45	10/29/20 15:28	1

Client Sample ID: RR-5-3
Date Collected: 10/27/20 09:45
Date Received: 10/28/20 12:36
Lab Sample ID: 570-42213-3
Matrix: Solid

Analyte	Result	Qualifier	RL	MDL	Unit	D	Prepared	Analyzed	Dil Fac
Arsenic	84.7		0.758	0.262	mg/Kg		10/29/20 07:45	10/29/20 15:30	1

Client Sample ID: RR-5-4
Date Collected: 10/27/20 09:57
Date Received: 10/28/20 12:36
Lab Sample ID: 570-42213-4
Matrix: Solid

Analyte	Result	Qualifier	RL	MDL	Unit	D	Prepared	Analyzed	Dil Fac
Arsenic	76.2		0.743	0.256	mg/Kg		10/29/20 07:45	10/29/20 15:32	1

Client Sample ID: RR-6-3
Date Collected: 10/27/20 10:32
Date Received: 10/28/20 12:36
Lab Sample ID: 570-42213-5
Matrix: Solid

Analyte	Result	Qualifier	RL	MDL	Unit	D	Prepared	Analyzed	Dil Fac
Arsenic	46.8		0.739	0.255	mg/Kg		10/29/20 07:45	10/29/20 15:46	1

Client Sample ID: RR-6-3.5
Date Collected: 10/27/20 10:45
Date Received: 10/28/20 12:36
Lab Sample ID: 570-42213-6
Matrix: Solid

Analyte	Result	Qualifier	RL	MDL	Unit	D	Prepared	Analyzed	Dil Fac
Arsenic	47.6		0.754	0.260	mg/Kg		10/29/20 07:45	10/29/20 15:47	1

Method: 6010B - Metals (ICP)

Lab Sample ID: MB 570-105467/1-A
Matrix: Solid
Analysis Batch: 105817

Client Sample ID: Method Blank
Prep Type: Total/NA
Prep Batch: 105467

Analyte	MB Result	MB Qualifier	RL	MDL	Unit	D	Prepared	Analyzed	Dil Fac
Arsenic	ND		0.739	0.255	mg/Kg		10/29/20 07:45	10/29/20 15:15	1

Lab Sample ID: LCS 570-105467/2-A
Matrix: Solid
Analysis Batch: 105817

Client Sample ID: Lab Control Sample
Prep Type: Total/NA
Prep Batch: 105467

Analyte			Spike Added	LCS Result	LCS Qualifier	Unit	D	%Rec	%Rec. Limits		
Arsenic			25.0	22.36		mg/Kg		89	80 - 120		

Lab Sample ID: LCSD 570-105467/3-A
Matrix: Solid
Analysis Batch: 105817

Client Sample ID: Lab Control Sample Dup
Prep Type: Total/NA
Prep Batch: 105467

Analyte			Spike Added	LCSD Result	LCSD Qualifier	Unit	D	%Rec	%Rec. Limits	RPD	RPD Limit
Arsenic			24.9	22.09		mg/Kg		89	80 - 120	1	20

Lab Sample ID: 570-42213-1 MS
Matrix: Solid
Analysis Batch: 105817

Client Sample ID: RR-4-3
Prep Type: Total/NA
Prep Batch: 105467

Analyte	Sample Result	Sample Qualifier	Spike Added	MS Result	MS Qualifier	Unit	D	%Rec	%Rec. Limits		
Arsenic	7.70		24.8	27.06		mg/Kg		78	75 - 125		

Lab Sample ID: 570-42213-1 MSD
Matrix: Solid
Analysis Batch: 105817

Client Sample ID: RR-4-3
Prep Type: Total/NA
Prep Batch: 105467

Analyte	Sample Result	Sample Qualifier	Spike Added	MSD Result	MSD Qualifier	Unit	D	%Rec	%Rec. Limits	RPD	RPD Limit
Arsenic	7.70		25.3	30.44		mg/Kg		90	75 - 125	12	20

QC Association Summary

Client: Roux Associates, Inc.
Job ID: 570-42213-1
Project/Site: Beverly Blvd (Pico Rivera) / 3770.0002

Metals

Prep Batch: 105467

Lab Sample ID	Client Sample ID	Prep Type	Matrix	Method	Prep Batch
570-42213-1	RR-4-3	Total/NA	Solid	3050B	
570-42213-2	RR-4-4	Total/NA	Solid	3050B	
570-42213-3	RR-5-3	Total/NA	Solid	3050B	
570-42213-4	RR-5-4	Total/NA	Solid	3050B	
570-42213-5	RR-6-3	Total/NA	Solid	3050B	
570-42213-6	RR-6-3.5	Total/NA	Solid	3050B	
MB 570-105467/1-A	Method Blank	Total/NA	Solid	3050B	
LCS 570-105467/2-A	Lab Control Sample	Total/NA	Solid	3050B	
LCSD 570-105467/3-A	Lab Control Sample Dup	Total/NA	Solid	3050B	
570-42213-1 MS	RR-4-3	Total/NA	Solid	3050B	
570-42213-1 MSD	RR-4-3	Total/NA	Solid	3050B	

Analysis Batch: 105817

Lab Sample ID	Client Sample ID	Prep Type	Matrix	Method	Prep Batch
570-42213-1	RR-4-3	Total/NA	Solid	6010B	105467
570-42213-2	RR-4-4	Total/NA	Solid	6010B	105467
570-42213-3	RR-5-3	Total/NA	Solid	6010B	105467
570-42213-4	RR-5-4	Total/NA	Solid	6010B	105467
570-42213-5	RR-6-3	Total/NA	Solid	6010B	105467
570-42213-6	RR-6-3.5	Total/NA	Solid	6010B	105467
MB 570-105467/1-A	Method Blank	Total/NA	Solid	6010B	105467
LCS 570-105467/2-A	Lab Control Sample	Total/NA	Solid	6010B	105467
LCSD 570-105467/3-A	Lab Control Sample Dup	Total/NA	Solid	6010B	105467
570-42213-1 MS	RR-4-3	Total/NA	Solid	6010B	105467
570-42213-1 MSD	RR-4-3	Total/NA	Solid	6010B	105467

Lab Chronicle

Client: Roux Associates, Inc.
Project/Site: Beverly Blvd (Pico Rivera) / 3770.0002

Job ID: 570-42213-1

Client Sample ID: RR-4-3
Date Collected: 10/27/20 08:00
Date Received: 10/28/20 12:36

Lab Sample ID: 570-42213-1
Matrix: Solid

Prep Type	Batch Type	Batch Method	Run	Dil Factor	Initial Amount	Final Amount	Batch Number	Prepared or Analyzed	Analyst	Lab
Total/NA	Prep	3050B			1.97 g	100 mL	105467	10/29/20 07:45	MD3A	ECL 1
Total/NA	Analysis	6010B		1			105817	10/29/20 15:22	OYW3	ECL 1
	Instrument ID: ICP8									

Client Sample ID: RR-4-4
Date Collected: 10/27/20 08:05
Date Received: 10/28/20 12:36

Lab Sample ID: 570-42213-2
Matrix: Solid

Prep Type	Batch Type	Batch Method	Run	Dil Factor	Initial Amount	Final Amount	Batch Number	Prepared or Analyzed	Analyst	Lab
Total/NA	Prep	3050B			2.02 g	100 mL	105467	10/29/20 07:45	MD3A	ECL 1
Total/NA	Analysis	6010B		1			105817	10/29/20 15:28	OYW3	ECL 1
	Instrument ID: ICP8									

Client Sample ID: RR-5-3
Date Collected: 10/27/20 09:45
Date Received: 10/28/20 12:36

Lab Sample ID: 570-42213-3
Matrix: Solid

Prep Type	Batch Type	Batch Method	Run	Dil Factor	Initial Amount	Final Amount	Batch Number	Prepared or Analyzed	Analyst	Lab
Total/NA	Prep	3050B			1.98 g	100 mL	105467	10/29/20 07:45	MD3A	ECL 1
Total/NA	Analysis	6010B		1			105817	10/29/20 15:30	OYW3	ECL 1
	Instrument ID: ICP8									

Client Sample ID: RR-5-4
Date Collected: 10/27/20 09:57
Date Received: 10/28/20 12:36

Lab Sample ID: 570-42213-4
Matrix: Solid

Prep Type	Batch Type	Batch Method	Run	Dil Factor	Initial Amount	Final Amount	Batch Number	Prepared or Analyzed	Analyst	Lab
Total/NA	Prep	3050B			2.02 g	100 mL	105467	10/29/20 07:45	MD3A	ECL 1
Total/NA	Analysis	6010B		1			105817	10/29/20 15:32	OYW3	ECL 1
	Instrument ID: ICP8									

Client Sample ID: RR-6-3
Date Collected: 10/27/20 10:32
Date Received: 10/28/20 12:36

Lab Sample ID: 570-42213-5
Matrix: Solid

Prep Type	Batch Type	Batch Method	Run	Dil Factor	Initial Amount	Final Amount	Batch Number	Prepared or Analyzed	Analyst	Lab
Total/NA	Prep	3050B			2.03 g	100 mL	105467	10/29/20 07:45	MD3A	ECL 1
Total/NA	Analysis	6010B		1			105817	10/29/20 15:46	OYW3	ECL 1
	Instrument ID: ICP8									

Lab Chronicle

Client: Roux Associates, Inc.
Job ID: 570-42213-1
Project/Site: Beverly Blvd (Pico Rivera) / 3770.0002

Client Sample ID: RR-6-3.5
Date Collected: 10/27/20 10:45
Date Received: 10/28/20 12:36

Lab Sample ID: 570-42213-6
Matrix: Solid

Prep Type	Batch Type	Batch Method	Run	Dil Factor	Initial Amount	Final Amount	Batch Number	Prepared or Analyzed	Analyst	Lab
Total/NA	Prep	3050B			1.99 g	100 mL	105467	10/29/20 07:45	MD3A	ECL 1
Total/NA	Analysis	6010B		1			105817	10/29/20 15:47	OYW3	ECL 1
	Instrument ID: ICP8									

Laboratory References:

ECL 1 = Eurofins Calscience LLC Lincoln, 7440 Lincoln Way, Garden Grove, CA 92841, TEL (714)895-5494

Accreditation/Certification Summary

Client: Roux Associates, Inc.
Job ID: 570-42213-1
Project/Site: Beverly Blvd (Pico Rivera) / 3770.0002

Laboratory: Eurofins Calscience LLC

All accreditations/certifications held by this laboratory are listed. Not all accreditations/certifications are applicable to this report.

Authority	Program	Identification Number	Expiration Date
California	Los Angeles County Sanitation Districts	10109	09-30-21
California	SCAQMD LAP	17LA0919	11-30-20
California	State	2944	09-30-21
Guam	State	20-003R	10-31-20
Nevada	State	CA00111	07-31-21
Oregon	NELAP	CA300001	01-29-21
USDA	US Federal Programs	P330-20-00034	02-10-23
Washington	State	C916-18	10-11-21

Method Summary

Client: Roux Associates, Inc.
Project/Site: Beverly Blvd (Pico Rivera) / 3770.0002

Job ID: 570-42213-1

Method	Method Description	Protocol	Laboratory
6010B	Metals (ICP)	SW846	ECL 1
3050B	Preparation, Metals	SW846	ECL 1

Protocol References:

SW846 = "Test Methods For Evaluating Solid Waste, Physical/Chemical Methods", Third Edition, November 1986 And Its Updates.

Laboratory References:

ECL 1 = Eurofins Calscience LLC Lincoln, 7440 Lincoln Way, Garden Grove, CA 92841, TEL (714)895-5494

Sample Summary

Client: Roux Associates, Inc.
Project/Site: Beverly Blvd (Pico Rivera) / 3770.0002

Job ID: 570-42213-1

Lab Sample ID	Client Sample ID	Matrix	Collected	Received	Asset ID
570-42213-1	RR-4-3	Solid	10/27/20 08:00	10/28/20 12:36	
570-42213-2	RR-4-4	Solid	10/27/20 08:05	10/28/20 12:36	
570-42213-3	RR-5-3	Solid	10/27/20 09:45	10/28/20 12:36	
570-42213-4	RR-5-4	Solid	10/27/20 09:57	10/28/20 12:36	
570-42213-5	RR-6-3	Solid	10/27/20 10:32	10/28/20 12:36	
570-42213-6	RR-6-3.5	Solid	10/27/20 10:45	10/28/20 12:36	

42213

eurofins | Calscience

570-42213 Chain of Custody

CHAIN OF CUSTODY RECORD

DATE: 10-28-2020

PAGE: 1 OF 8

7440 Lincoln Way, Garden Grove, CA 92841-1427 • (714) 895-5494
For courier service / sample drop off information, contact us26_sales@eurofinsus.com or call us.

LABORATORY CLIENT: Rook Associates Inc.

ADDRESS: 5150 E Pacific Coast Highway Ste 450

CITY: Long Beach STATE: CA ZIP: 90804

TEL: 714 904-4867 E-MAIL: jallen@rookinc.com.

CLIENT PROJECT NAME / NUMBER: Beverly Blvd. Proj - 3370.0002

P.O. NO.: 3370.0002

PROJECT CONTACT: Justin Allen

SAMPLER(S): (PRINT) Justin Allen Thomas Wartel

TURNAROUND TIME (Rush surcharges may apply to any TAT not "STANDARD"): ☐ SAME DAY ☐ 24 HR ☐ 48 HR ☐ 72 HR ☐ 5 DAYS ☒ STANDARD

☐ COELT EDF GLOBAL ID: LOG CODE:

SPECIAL INSTRUCTIONS:

* 48 hr TAT for RR-4, RR-5 and RR-6 A

all else standard TAT.

REQUESTED ANALYSES

Please check box or fill in blank as needed.

LAB USE ONLY	SAMPLE ID	SAMPLING DATE	SAMPLING TIME	MATRIX	NO. OF CONT.	Unpreserved	Preserved	Field Filtered	☐ TPH(g) ☐ GRO	☐ TPH(d) ☐ DRO	TPH ☐ C6-C36 ☐ C6-C44	TPH ____	BTEX / MTBE ☐ 8260 ☐ ____	VOCs (8260)	Oxygenates (8260)	Prep (5035): ☐ En Core ☐ Terra Core	SVOCs (8270)	Pesticides (8081)	PCBs (8082)	PAHs: ☐ 8270 ☐ 8270 SIM	T22 Metals: ☐ 6010/747X ☐ 6020/747X	Cr(VI): ☐ 7196 ☐ 7199 ☐ 218.6	carbon + 60103	* HOLD *	48 hr TAT	
1	RR-4-3	10-27	0800	Soil	18oz	X																	X		X	
2	RR-4-4		0805																				X		X	
3	RR-5-3		0948																				X		X	
4	RR-5-4		0957																				X		X	
5	RR-6-3		1032																				X		X	
6	RR-6-3.5		1045																				X		X	
7	RR-15-0.5		0758																				X		X	30
8	RR-15-2		0806																				X		X	
9	RR-15-3		0812																					X		
10	RR-15-4		0819																					X		

Relinquished by: (Signature)	Received by: (Signature/Affiliation)	Date: 10/28/20	Time: ~~1200~~ TW 1015
Relinquished by: (Signature)	Received by: (Signature/Affiliation)	Date: 10/28/2020	Time: 12:36
Relinquished by: (Signature)	Received by: (Signature/Affiliation)	Date:	Time: 10/28/20

3.7 | 2.9, 3.8 | 3.0

42213

eurofins | Calscience

CHAIN OF CUSTODY RECORD

DATE: 10-28-20

PAGE: 2 OF 8

7440 Lincoln Way, Garden Grove, CA 92841-1427 • (714) 895-5494
For courier service / sample drop off information, contact us26_sales@eurofinsus.com or call us.

LABORATORY CLIENT:

ADDRESS: See page 1

CITY: STATE: ZIP:

TEL: E-MAIL:

CLIENT PROJECT NAME / NUMBER: Beverly Blvd - Pico - 337.0002

P.O. NO.:

PROJECT CONTACT:

SAMPLER(S): (PRINT)

TURNAROUND TIME (Rush surcharges may apply to any TAT not "STANDARD"):

☐ SAME DAY ☐ 24 HR ☐ 48 HR ☐ 72 HR ☐ 5 DAYS ☒ STANDARD

☐ COELT EDF GLOBAL ID: LOG CODE:

SPECIAL INSTRUCTIONS:

see Holds

REQUESTED ANALYSES

Please check box or fill in blank as needed.

LAB USE ONLY	SAMPLE ID	SAMPLING DATE	SAMPLING TIME	MATRIX	NO. OF CONT.	Unpreserved	Preserved	Field Filtered	TPH(g) GRO	TPH(d) DRO	TPH C6-C36 C6-C44	TPH	BTEX / MTBE 8260	VOCs (8260)	Oxygenates (8260)	Prep (5035): En Core Terra Core	SVOCs (8270)	Pesticides (8081)	PCBs (8082)	PAHs: 8270 8270 SIM	T22 Metals: 6010/747X 6020/747X	Cr(VI): 7196 7199 218.6	Asbestos 6010	* HOLD *		
11	RR-14-05	10-27	0818	Soil	1-8oz	X																	X			
12	RR-14-2		0822																				X			
13	RR-14-3		0826																					X		
14	RR-14-4		0829																					X		
15	RR-13-05		0850																				X			
16	RR-13-05-Dup		0856																				X			
17	RR-13-2		0856																				X			
18	RR-13-3		0903																					X		
19	RR-13-4		0910																					X		

Relinquished by: (Signature)	10-28-20 1005	Received by: (Signature/Affiliation)	Date: 10/28/2020 Time: 1015
Relinquished by: (Signature)		Received by: (Signature/Affiliation)	Date: 10/28/2020 Time: 12:36
Relinquished by: (Signature)		Received by: (Signature/Affiliation)	Date: Time:

42213

eurofins | Calscience

CHAIN OF CUSTODY RECORD

DATE: 10-28-20

PAGE: 3 OF 8

7440 Lincoln Way, Garden Grove, CA 92841-1427 • (714) 895-5494
For courier service / sample drop off information, contact us26_sales@eurofinsus.com or call us.

LABORATORY CLIENT:

ADDRESS: see page 1

CITY: STATE: ZIP:

TEL: E-MAIL:

CLIENT PROJECT NAME / NUMBER: Beverly Blvd - 3320.0002

P.O. NO.:

PROJECT CONTACT:

SAMPLER(S): (PRINT)

TURNAROUND TIME (Rush surcharges may apply to any TAT not "STANDARD"):

☐ SAME DAY ☐ 24 HR ☐ 48 HR ☐ 72 HR ☐ 5 DAYS ☒ STANDARD

☐ COELT EDF GLOBAL ID: LOG CODE:

SPECIAL INSTRUCTIONS:

REQUESTED ANALYSES

Please check box or fill in blank as needed.

LAB USE ONLY	SAMPLE ID	SAMPLING DATE	SAMPLING TIME	MATRIX	NO. OF CONT.	Unpreserved	Preserved	Field Filtered	TPH(g) ☐ GRO	TPH(d) ☐ DRO	TPH ☐ C6-C36 ☐ C6-C44	TPH ____	BTEX / MTBE ☐ 8260 ☐ ____	VOCs (8260)	Oxygenates (8260)	Prep (5035): ☐ En Core ☐ Terra Core	SVOCs (8270)	Pesticides (8081)	PCBs (8082)	PAHs: ☐ 8270 ☐ 8270 SIM	T22 Metals: ☐ 6010/747X ☐ 6020/747X	Cr(VI): ☐ 7196 ☐ 7199 ☐ 218.6	Arsenic 6010B	* Hold		
20	RR-12-0.5	10-27	0847	Soil	4oz	X																	X			
21	RR-12-2		0903																				X			
22	RR-12-2-Dup		0903																				X			
23	RR-12-3		0921																					X		
24	RR-12-3.5		0946																					X		
25	RR-11-0.5		1005																				X			
26	RR-11-2		1021																				X			
	~~11-3A~~																									

Relinquished by: (Signature) 10-28-20 1015	Received by: (Signature/Affiliation)	Date: 10/28/2020	Time: 1015
Relinquished by: (Signature)	Received by: (Signature/Affiliation)	Date: 10/28/2020	Time: 1236
Relinquished by: (Signature)	Received by: (Signature/Affiliation)	Date:	Time:

42213

eurofins | Calscience

CHAIN OF CUSTODY RECORD

DATE: 10-28-20

PAGE: 4 OF 8

7440 Lincoln Way, Garden Grove, CA 92841-1427 • (714) 895-5494
For courier service / sample drop off information, contact us26_sales@eurofinsus.com or call us.

LABORATORY CLIENT:

ADDRESS: Ice peak

CITY: STATE: ZIP:

TEL: E-MAIL:

CLIENT PROJECT NAME / NUMBER: Barely Blue Pico - 3370.0007

P.O. NO.:

PROJECT CONTACT:

SAMPLER(S): (PRINT)

TURNAROUND TIME (Rush surcharges may apply to any TAT not "STANDARD"):

☐ SAME DAY ☐ 24 HR ☐ 48 HR ☐ 72 HR ☐ 5 DAYS ☒ STANDARD

☐ COELT EDF GLOBAL ID: LOG CODE:

SPECIAL INSTRUCTIONS:

* Hold all "S" at -3 and -4 *

REQUESTED ANALYSES

Please check box or fill in blank as needed.

LAB USE ONLY	SAMPLE ID	SAMPLING DATE	SAMPLING TIME	MATRIX	NO. OF CONT.	Unpreserved	Preserved	Field Filtered	TPH(g) ☐ GRO	TPH(d) ☐ DRO	TPH ☐ C6-C36 ☐ C6-C44	TPH ____	BTEX / MTBE ☐ 8260 ☐ ____	VOCs (8260)	Oxygenates (8260)	Prep (5035): ☐ En Core ☐ Terra Core	SVOCs (8270)	Pesticides (8081)	PCBs (8082)	PAHs: ☐ 8270 ☐ 8270 SIM	T22 Metals: ☐ 6010/747X ☐ 6020/747X	Cr(VI): ☐ 7196 ☐ 7199 ☐ 218.6	Agar * HOLD *			
27	S-1-0.5	10-27	1152	Soil	1-8oz	X																	X			
28	S-1-2	↓	1207	↓	↓	↓																	X			
29	S-1-3		1230																					X		
30	S-1-4		1240																					X		
31	S-2-0.5		1140																				X			
32	S-2-2		1204																				X			
33	S-2-3		1230																					X		
34	S-2-4		1235																					X		
35	S-3-0.5		1246																				X			
36	S-3-2		1300																				X			

Relinquished by: (Signature)	10-28-20 1015	Received by: (Signature/Affiliation)	Date: 10/28/2020 Time: 1015
Relinquished by: (Signature)		Received by: (Signature/Affiliation)	Date: 10/28/2020 Time: 12-36
Relinquished by: (Signature)		Received by: (Signature/Affiliation)	Date: Time:

42213

eurofins | Calscience

CHAIN OF CUSTODY RECORD

DATE: 10-28-20

PAGE: 5 OF 8

7440 Lincoln Way, Garden Grove, CA 92841-1427 • (714) 895-5494
For courier service / sample drop off information, contact us26_sales@eurofinsus.com or call us.

LABORATORY CLIENT:

ADDRESS: see page 1

CITY: STATE: ZIP:

TEL: E-MAIL:

CLIENT PROJECT NAME / NUMBER: Brady Blvd PO 3370002

P.O. NO.:

PROJECT CONTACT:

SAMPLER(S): (PRINT)

TURNAROUND TIME (Rush surcharges may apply to any TAT not "STANDARD"):

☐ SAME DAY ☐ 24 HR ☐ 48 HR ☐ 72 HR ☐ 5 DAYS ☒ STANDARD

☐ COELT EDF GLOBAL ID: LOG CODE:

SPECIAL INSTRUCTIONS:

Hold all "S" at -3 & -4

REQUESTED ANALYSES

Please check box or fill in blank as needed.

LAB USE ONLY	SAMPLE ID	SAMPLING DATE	SAMPLING TIME	MATRIX	NO. OF CONT.	Unpreserved	Preserved	Field Filtered	☐ TPH(g) ☐ GRO	☐ TPH(d) ☐ DRO	TPH ☐ C6-C36 ☐ C6-C44	TPH ____	BTEX / MTBE ☐ 8260 ☐ ____	VOCs (8260)	Oxygenates (8260)	Prep (5035): ☐ En Core ☐ Terra Core	SVOCs (8270)	Pesticides (8081)	PCBs (8082)	PAHs: ☐ 8270 ☐ 8270 SIM	T22 Metals: ☐ 6010/747X ☐ 6020/747X	Cr(VI): ☐ 7196 ☐ 7199 ☐ 218.6	Arsenic only	* HOLD *		
37	S-3-3	10-27	1310	Soil	8oz	X																		X	
38	S-3-4	10-27	1315																					X	
39	S-4-0.5		1302																				X		
40	S-4-2		1311																				X		
41	S-4-3		1319																					X	
42	S-4-3.5		1330																					X	
43	S-5-0.5	10-28	0813																				X		
44	S-5-2		0818																				X		
45	S-5-3		0821																					X	
46	S-5-4		0824																					X	

Relinquished by: (Signature)	10-28-20 1015	Received by: (Signature/Affiliation)	Date: 10/28/2020 Time: 1015
Relinquished by: (Signature)		Received by: (Signature/Affiliation)	Date: 10/28/2020 Time: 1215
Relinquished by: (Signature)		Received by: (Signature/Affiliation)	Date: Time:

42213

eurofins | Calscience

CHAIN OF CUSTODY RECORD

DATE: 10-28-20

PAGE: 6 OF 8

7440 Lincoln Way, Garden Grove, CA 92841-1427 • (714) 895-5494
For courier service / sample drop off information, contact us26_sales@eurofinsus.com or call us.

LABORATORY CLIENT:

ADDRESS: See page 1

CITY: STATE: ZIP:

TEL: E-MAIL:

CLIENT PROJECT NAME / NUMBER: Beverly Blvd P.co 3370.0002

P.O. NO.:

PROJECT CONTACT:

SAMPLER(S): (PRINT)

TURNAROUND TIME (Rush surcharges may apply to any TAT not "STANDARD"):

☐ SAME DAY ☐ 24 HR ☐ 48 HR ☐ 72 HR ☐ 5 DAYS ☒ STANDARD

☐ COELT EDF GLOBAL ID: LOG CODE:

SPECIAL INSTRUCTIONS: hold all ugs at -3 and -4.

REQUESTED ANALYSES

Please check box or fill in blank as needed.

LAB USE ONLY	SAMPLE ID	SAMPLING DATE	SAMPLING TIME	MATRIX	NO. OF CONT.	Unpreserved	Preserved	Field Filtered	☐ TPH(g) ☐ GRO	☐ TPH(d) ☐ DRO	TPH ☐ C6-C36 ☐ C6-C44	TPH ____	BTEX / MTBE ☐ 8260 ☐ ____	VOCs (8260)	Oxygenates (8260)	Prep (5035): ☐ En Core ☐ Terra Core	SVOCs (8270)	Pesticides (8081)	PCBs (8082)	PAHs: ☐ 8270 ☐ 8270 SIM	T22 Metals: ☐ 6010/747X ☐ 6020/747X	Cr(VI): ☐ 7196 ☐ 7199 ☐ 218.6	Arsenic 8010B	* HOLD *		
47	S-6-0.5	10-28	0820	Soil	1-8	X																	X			
48	S-6-2		0829																				X			
49	S-6-3		0833																					X		
50	S-6-4		0838																					X		
51	S-7-0.5		0838																				X			
52	S-7-2		0842																				X			
53	S-7-2-Dup		0842																				X			
54	S-7-3-		0846																					X		
55	S-7-4		0850																					X		

Relinquished by: (Signature)	Received by: (Signature/Affiliation)	Date:	Time:
[signature] 10-28-20 1015	[signature]	10/28/2020	1015
[signature]	[signature] E	10/28/2020	12:30

06/02/14 Revision

10/30/2020

42213

eurofins | Calscience

CHAIN OF CUSTODY RECORD

DATE: 10-28-20

PAGE: 7 OF 8

7440 Lincoln Way, Garden Grove, CA 92841-1427 • (714) 895-5494
For courier service / sample drop off information, contact us26_sales@eurofinsus.com or call us.

LABORATORY CLIENT:

ADDRESS: See page 1

CITY: STATE: ZIP:

TEL: E-MAIL:

CLIENT PROJECT NAME / NUMBER: Beverly Blvd Pco 3370.0002

P.O. NO.:

PROJECT CONTACT:

SAMPLER(S): (PRINT)

TURNAROUND TIME (Rush surcharges may apply to any TAT not "STANDARD"):
☐ SAME DAY ☐ 24 HR ☐ 48 HR ☐ 72 HR ☐ 5 DAYS ☒ STANDARD

☐ COELT EDF GLOBAL ID: LOG CODE:

SPECIAL INSTRUCTIONS: Hold all as at -3 and -4

REQUESTED ANALYSES

Please check box or fill in blank as needed.

LAB USE ONLY	SAMPLE ID	SAMPLING DATE	SAMPLING TIME	MATRIX	NO. OF CONT.	Unpreserved	Preserved	Field Filtered	☐ TPH(g) ☐ GRO	☐ TPH(d) ☐ DRO	TPH ☐ C6-C36 ☐ C6-C44	TPH ____	BTEX / MTBE ☐ 8260 ☐ ____	VOCs (8260)	Oxygenates (8260)	Prep (5035): ☐ En Core ☐ Terra Core	SVOCs (8270)	Pesticides (8081)	PCBs (8082)	PAHs: ☐ 8270 ☐ 8270 SIM	T22 Metals: ☐ 6010/747X ☐ 6020/747X	Cr(VI): ☐ 7196 ☐ 7199 ☐ 218.6	Arsenic 6010B	* HOLD *		
56	S-8-0.5	10-28	0857	Soil	1-8oz	X																	X			
57	S-8-2		0902																				X			
58	S-8-3		0910																					X		
59	S-8-4		0915																					X		
60	S-9-0.5		0900																				X			
61	S-9-2		0904																				X			
62	S-9-3		0908																					X		
63	S-9-4		0911																					X		
64	S-10-0.5		0918																				X			
65	S-10-2		0923																				X			

Relinquished by: (Signature)	Received by: (Signature/Affiliation)	Date:	Time:
[signature] 10-28-20 1015	[signature]	10/28/2020	1015
[signature]	[signature]	10/28/2020	12:30

06/02/14 Revision

10/30/2020

42213

eurofins | Calscience

CHAIN OF CUSTODY RECORD

DATE: 10-28-20

PAGE: 8 OF 8

7440 Lincoln Way, Garden Grove, CA 92841-1427 • (714) 895-5494
For courier service / sample drop off information, contact us26_sales@eurofinsus.com or call us.

LABORATORY CLIENT:

ADDRESS: See page 1

CITY: STATE: ZIP:

TEL: E-MAIL:

CLIENT PROJECT NAME / NUMBER: Barry Bud Pro 3370.0002

P.O. NO.:

PROJECT CONTACT:

SAMPLER(S): (PRINT)

TURNAROUND TIME (Rush surcharges may apply to any TAT not "STANDARD"):

☐ SAME DAY ☐ 24 HR ☐ 48 HR ☐ 72 HR ☐ 5 DAYS ☒ STANDARD

☐ COELT EDF GLOBAL ID: LOG CODE:

SPECIAL INSTRUCTIONS:

*Hold all -3 and -4 samples starting w "S" *

REQUESTED ANALYSES

Please check box or fill in blank as needed.

LAB USE ONLY	SAMPLE ID	SAMPLING DATE	SAMPLING TIME	MATRIX	NO. OF CONT.	Unpreserved	Preserved	Field Filtered	☐ TPH(g) ☐ GRO	☐ TPH(d) ☐ DRO	TPH ☐ C6-C36 ☐ C6-C44	TPH ____	BTEX / MTBE ☐ 8260 ☐ ____	VOCs (8260)	Oxygenates (8260)	Prep (5035): ☐ En Core ☐ Terra Core	SVOCs (8270)	Pesticides (8081)	PCBs (8082)	PAHs: ☐ 8270 ☐ 8270 SIM	T22 Metals: ☐ 6010/747X ☐ 6020/747X	Cr(VI): ☐ 7196 ☐ 7199 ☐ 218.6	Arsenic 6010B	* FOLD *		
66	S-10-3	10-28	0926	Soil	1-8oz	X																		X		
67	S-10-3-Dup	↓	0926	↓	↓	X																		X		
68	S-10-4	↓	0938	↓	↓	X																		X		

Relinquished by: (Signature)	Received by: (Signature/Affiliation)	Date:	Time:
[signature] 10-28-20 1015	[signature]	10/28/2020	1015
[signature]	[signature]	10/28/2020	12:30

06/02/14 Revision

10/30/2020

Login Sample Receipt Checklist

Client: Roux Associates, Inc.

Job Number: 570-42213-1

Login Number: 42213
List Number: 1
Creator: Ramos, Maribel

List Source: Eurofins Calscience

Question	Answer	Comment
Radioactivity wasn't checked or is </= background as measured by a survey meter.	N/A	
The cooler's custody seal, if present, is intact.	True	
Sample custody seals, if present, are intact.	True	
The cooler or samples do not appear to have been compromised or tampered with.	True	
Samples were received on ice.	True	
Cooler Temperature is acceptable.	True	
Cooler Temperature is recorded.	True	
COC is present.	True	
COC is filled out in ink and legible.	True	
COC is filled out with all pertinent information.	True	
Is the Field Sampler's name present on COC?	True	
There are no discrepancies between the containers received and the COC.	True	
Samples are received within Holding Time (excluding tests with immediate HTs)	True	
Sample containers have legible labels.	True	
Containers are not broken or leaking.	True	
Sample collection date/times are provided.	True	
Appropriate sample containers are used.	True	
Sample bottles are completely filled.	True	
Sample Preservation Verified.	True	
There is sufficient vol. for all requested analyses, incl. any requested MS/MSDs	True	
Containers requiring zero headspace have no headspace or bubble is <6mm (1/4").	True	
Multiphasic samples are not present.	True	
Samples do not require splitting or compositing.	True	
Residual Chlorine Checked.	N/A	

eurofins | Environment Testing America



ANALYTICAL REPORT

Eurofins Calscience LLC
7440 Lincoln Way
Garden Grove, CA 92841
Tel: (714)895-5494

Laboratory Job ID: 570-42213-2
Client Project/Site: Beverly Blvd (Pico Rivera) / 3770.0002

For:
Roux Associates, Inc.
5150 E Pacific Coast Highway
Suite 450
Long Beach, California 90804

Attn: Mauricio Escobar

Virendra R Patel

Authorized for release by:
11/4/2020 2:35:02 PM

Virendra Patel, Project Manager I
(714)895-5494
Virendra.Patel@eurofinset.com

LINKS

Review your project results through TotalAccess

Have a Question? Ask The Expert

Visit us at:
www.eurofinsus.com/Env

The test results in this report meet all 2003 NELAC, 2009 TNI, and 2016 TNI requirements for accredited parameters, exceptions are noted in this report. This report may not be reproduced except in full, and with written approval from the laboratory. For questions please contact the Project Manager at the e-mail address or telephone number listed on this page.

This report has been electronically signed and authorized by the signatory. Electronic signature is intended to be the legally binding equivalent of a traditionally handwritten signature.

Results relate only to the items tested and the sample(s) as received by the laboratory.

Table of Contents

Cover Page 1
Table of Contents 2
Definitions/Glossary 3
Case Narrative 4
Detection Summary 5
Client Sample Results 8
QC Sample Results 12
QC Association Summary 14
Lab Chronicle 16
Certification Summary 23
Method Summary 24
Sample Summary 25
Chain of Custody 26
Receipt Checklists 34

Definitions/Glossary

Client: Roux Associates, Inc. Job ID: 570-42213-2
Project/Site: Beverly Blvd (Pico Rivera) / 3770.0002

Qualifiers

Metals

Qualifier	Qualifier Description
B	Compound was found in the blank and sample.
J	Result is less than the RL but greater than or equal to the MDL and the concentration is an approximate value.

Glossary

Abbreviation	These commonly used abbreviations may or may not be present in this report.
¤	Listed under the "D" column to designate that the result is reported on a dry weight basis
%R	Percent Recovery
CFL	Contains Free Liquid
CFU	Colony Forming Unit
CNF	Contains No Free Liquid
DER	Duplicate Error Ratio (normalized absolute difference)
Dil Fac	Dilution Factor
DL	Detection Limit (DoD/DOE)
DL, RA, RE, IN	Indicates a Dilution, Re-analysis, Re-extraction, or additional Initial metals/anion analysis of the sample
DLC	Decision Level Concentration (Radiochemistry)
EDL	Estimated Detection Limit (Dioxin)
LOD	Limit of Detection (DoD/DOE)
LOQ	Limit of Quantitation (DoD/DOE)
MCL	EPA recommended "Maximum Contaminant Level"
MDA	Minimum Detectable Activity (Radiochemistry)
MDC	Minimum Detectable Concentration (Radiochemistry)
MDL	Method Detection Limit
ML	Minimum Level (Dioxin)
MPN	Most Probable Number
MQL	Method Quantitation Limit
NC	Not Calculated
ND	Not Detected at the reporting limit (or MDL or EDL if shown)
NEG	Negative / Absent
POS	Positive / Present
PQL	Practical Quantitation Limit
PRES	Presumptive
QC	Quality Control
RER	Relative Error Ratio (Radiochemistry)
RL	Reporting Limit or Requested Limit (Radiochemistry)
RPD	Relative Percent Difference, a measure of the relative difference between two points
TEF	Toxicity Equivalent Factor (Dioxin)
TEQ	Toxicity Equivalent Quotient (Dioxin)
TNTC	Too Numerous To Count

Case Narrative

Client: Roux Associates, Inc.
Project/Site: Beverly Blvd (Pico Rivera) / 3770.0002

Job ID: 570-42213-2

Job ID: 570-42213-2

Laboratory: Eurofins Calscience LLC

Narrative

Job Narrative
570-42213-2

Comments
No additional comments.

Receipt
The samples were received on 10/28/2020 12:36 PM; the samples arrived in good condition, and where required, properly preserved and on ice. The temperatures of the 2 coolers at receipt time were 2.9º C and 3.0º C.

Metals
No analytical or quality issues were noted, other than those described in the Definitions/Glossary page.

Detection Summary

Client: Roux Associates, Inc.
Job ID: 570-42213-2
Project/Site: Beverly Blvd (Pico Rivera) / 3770.0002

Client Sample ID: RR-15-0.5 — Lab Sample ID: 570-42213-7

Analyte	Result	Qualifier	RL	MDL	Unit	Dil Fac	D	Method	Prep Type
Arsenic	26.1		0.739	0.255	mg/Kg	1		6010B	Total/NA

Client Sample ID: RR-15-2 — Lab Sample ID: 570-42213-8

Analyte	Result	Qualifier	RL	MDL	Unit	Dil Fac	D	Method	Prep Type
Arsenic	24.0		0.728	0.251	mg/Kg	1		6010B	Total/NA

Client Sample ID: RR-14-0.5 — Lab Sample ID: 570-42213-11

Analyte	Result	Qualifier	RL	MDL	Unit	Dil Fac	D	Method	Prep Type
Arsenic	38.7		0.743	0.256	mg/Kg	1		6010B	Total/NA

Client Sample ID: RR-14-2 — Lab Sample ID: 570-42213-12

Analyte	Result	Qualifier	RL	MDL	Unit	Dil Fac	D	Method	Prep Type
Arsenic	45.1		0.750	0.259	mg/Kg	1		6010B	Total/NA

Client Sample ID: RR-13.05 — Lab Sample ID: 570-42213-15

Analyte	Result	Qualifier	RL	MDL	Unit	Dil Fac	D	Method	Prep Type
Arsenic	7.56		0.735	0.254	mg/Kg	1		6010B	Total/NA

Client Sample ID: RR-13.05-DUP — Lab Sample ID: 570-42213-16

Analyte	Result	Qualifier	RL	MDL	Unit	Dil Fac	D	Method	Prep Type
Arsenic	11.2		0.739	0.255	mg/Kg	1		6010B	Total/NA

Client Sample ID: RR-13-2 — Lab Sample ID: 570-42213-17

Analyte	Result	Qualifier	RL	MDL	Unit	Dil Fac	D	Method	Prep Type
Arsenic	86.2		0.735	0.254	mg/Kg	1		6010B	Total/NA

Client Sample ID: RR-12-0.5 — Lab Sample ID: 570-42213-20

Analyte	Result	Qualifier	RL	MDL	Unit	Dil Fac	D	Method	Prep Type
Arsenic	72.9		0.758	0.262	mg/Kg	1		6010B	Total/NA

Client Sample ID: RR-12-2 — Lab Sample ID: 570-42213-21

Analyte	Result	Qualifier	RL	MDL	Unit	Dil Fac	D	Method	Prep Type
Arsenic	59.6		0.728	0.251	mg/Kg	1		6010B	Total/NA

Client Sample ID: RR-12-2-DUP — Lab Sample ID: 570-42213-22

Analyte	Result	Qualifier	RL	MDL	Unit	Dil Fac	D	Method	Prep Type
Arsenic	57.3		0.735	0.254	mg/Kg	1		6010B	Total/NA

Client Sample ID: RR-11-0.5 — Lab Sample ID: 570-42213-25

Analyte	Result	Qualifier	RL	MDL	Unit	Dil Fac	D	Method	Prep Type
Arsenic	107		0.739	0.255	mg/Kg	1		6010B	Total/NA

Client Sample ID: RR-11-2 — Lab Sample ID: 570-42213-26

Analyte	Result	Qualifier	RL	MDL	Unit	Dil Fac	D	Method	Prep Type
Arsenic	154		0.750	0.259	mg/Kg	1		6010B	Total/NA

This Detection Summary does not include radiochemical test results.

Eurofins Calscience LLC

Detection Summary

Client: Roux Associates, Inc.
Project/Site: Beverly Blvd (Pico Rivera) / 3770.0002

Job ID: 570-42213-2

Client Sample ID: S-1-0.5 — Lab Sample ID: 570-42213-27

Analyte	Result	Qualifier	RL	MDL	Unit	Dil Fac	D	Method	Prep Type
Arsenic	4.44		0.758	0.262	mg/Kg	1		6010B	Total/NA

Client Sample ID: S-1-2 — Lab Sample ID: 570-42213-28

Analyte	Result	Qualifier	RL	MDL	Unit	Dil Fac	D	Method	Prep Type
Arsenic	6.92		0.743	0.256	mg/Kg	1		6010B	Total/NA

Client Sample ID: S-2-0.5 — Lab Sample ID: 570-42213-31

Analyte	Result	Qualifier	RL	MDL	Unit	Dil Fac	D	Method	Prep Type
Arsenic	69.8		0.743	0.256	mg/Kg	1		6010B	Total/NA

Client Sample ID: S-2-2 — Lab Sample ID: 570-42213-32

Analyte	Result	Qualifier	RL	MDL	Unit	Dil Fac	D	Method	Prep Type
Arsenic	97.3		0.754	0.260	mg/Kg	1		6010B	Total/NA

Client Sample ID: S-3-0.5 — Lab Sample ID: 570-42213-35

Analyte	Result	Qualifier	RL	MDL	Unit	Dil Fac	D	Method	Prep Type
Arsenic	13.4		0.750	0.259	mg/Kg	1		6010B	Total/NA

Client Sample ID: S-3-2 — Lab Sample ID: 570-42213-36

Analyte	Result	Qualifier	RL	MDL	Unit	Dil Fac	D	Method	Prep Type
Arsenic	64.5		0.754	0.260	mg/Kg	1		6010B	Total/NA

Client Sample ID: S-4-0.5 — Lab Sample ID: 570-42213-39

Analyte	Result	Qualifier	RL	MDL	Unit	Dil Fac	D	Method	Prep Type
Arsenic	23.2		0.746	0.258	mg/Kg	1		6010B	Total/NA

Client Sample ID: S-4-2 — Lab Sample ID: 570-42213-40

Analyte	Result	Qualifier	RL	MDL	Unit	Dil Fac	D	Method	Prep Type
Arsenic	12.8		0.746	0.258	mg/Kg	1		6010B	Total/NA

Client Sample ID: S-5-0.5 — Lab Sample ID: 570-42213-43

Analyte	Result	Qualifier	RL	MDL	Unit	Dil Fac	D	Method	Prep Type
Arsenic	8.42	B	0.750	0.259	mg/Kg	1		6010B	Total/NA

Client Sample ID: S-5-2 — Lab Sample ID: 570-42213-44

Analyte	Result	Qualifier	RL	MDL	Unit	Dil Fac	D	Method	Prep Type
Arsenic	4.97	B	0.728	0.251	mg/Kg	1		6010B	Total/NA

Client Sample ID: S-6-0.5 — Lab Sample ID: 570-42213-47

Analyte	Result	Qualifier	RL	MDL	Unit	Dil Fac	D	Method	Prep Type
Arsenic	9.03	B	0.746	0.258	mg/Kg	1		6010B	Total/NA

Client Sample ID: S-6-2 — Lab Sample ID: 570-42213-48

Analyte	Result	Qualifier	RL	MDL	Unit	Dil Fac	D	Method	Prep Type
Arsenic	14.0	B	0.758	0.262	mg/Kg	1		6010B	Total/NA

This Detection Summary does not include radiochemical test results.

Eurofins Calscience LLC

Detection Summary

Client: Roux Associates, Inc.
Project/Site: Beverly Blvd (Pico Rivera) / 3770.0002

Job ID: 570-42213-2

Client Sample ID: S-7-0.5 — Lab Sample ID: 570-42213-51

Analyte	Result	Qualifier	RL	MDL	Unit	Dil Fac	D	Method	Prep Type
Arsenic	7.33	B	0.739	0.255	mg/Kg	1		6010B	Total/NA

Client Sample ID: S-7-2 — Lab Sample ID: 570-42213-52

Analyte	Result	Qualifier	RL	MDL	Unit	Dil Fac	D	Method	Prep Type
Arsenic	6.33	B	0.743	0.256	mg/Kg	1		6010B	Total/NA

Client Sample ID: S-7-2-DUP — Lab Sample ID: 570-42213-53

Analyte	Result	Qualifier	RL	MDL	Unit	Dil Fac	D	Method	Prep Type
Arsenic	5.86	B	0.728	0.251	mg/Kg	1		6010B	Total/NA

Client Sample ID: S-8-0.5 — Lab Sample ID: 570-42213-56

Analyte	Result	Qualifier	RL	MDL	Unit	Dil Fac	D	Method	Prep Type
Arsenic	13.7	B	0.739	0.255	mg/Kg	1		6010B	Total/NA

Client Sample ID: S-8-2 — Lab Sample ID: 570-42213-57

Analyte	Result	Qualifier	RL	MDL	Unit	Dil Fac	D	Method	Prep Type
Arsenic	9.26	B	0.735	0.254	mg/Kg	1		6010B	Total/NA

Client Sample ID: S-9-0.5 — Lab Sample ID: 570-42213-60

Analyte	Result	Qualifier	RL	MDL	Unit	Dil Fac	D	Method	Prep Type
Arsenic	5.69	B	0.758	0.262	mg/Kg	1		6010B	Total/NA

Client Sample ID: S-9-2 — Lab Sample ID: 570-42213-61

Analyte	Result	Qualifier	RL	MDL	Unit	Dil Fac	D	Method	Prep Type
Arsenic	7.36	B	0.739	0.255	mg/Kg	1		6010B	Total/NA

Client Sample ID: S-10-0.5 — Lab Sample ID: 570-42213-64

Analyte	Result	Qualifier	RL	MDL	Unit	Dil Fac	D	Method	Prep Type
Arsenic	6.20	B	0.732	0.253	mg/Kg	1		6010B	Total/NA

Client Sample ID: S-10-2 — Lab Sample ID: 570-42213-65

Analyte	Result	Qualifier	RL	MDL	Unit	Dil Fac	D	Method	Prep Type
Arsenic	29.8	B	0.754	0.260	mg/Kg	1		6010B	Total/NA

This Detection Summary does not include radiochemical test results.

Method: 6010B - Metals (ICP)

Client Sample ID: RR-15-0.5
Date Collected: 10/27/20 07:58
Date Received: 10/28/20 12:36

Lab Sample ID: 570-42213-7
Matrix: Solid

Analyte	Result	Qualifier	RL	MDL	Unit	D	Prepared	Analyzed	Dil Fac
Arsenic	26.1		0.739	0.255	mg/Kg		10/30/20 19:00	11/04/20 04:55	1

Client Sample ID: RR-15-2
Date Collected: 10/27/20 08:06
Date Received: 10/28/20 12:36

Lab Sample ID: 570-42213-8
Matrix: Solid

Analyte	Result	Qualifier	RL	MDL	Unit	D	Prepared	Analyzed	Dil Fac
Arsenic	24.0		0.728	0.251	mg/Kg		10/30/20 19:00	11/04/20 05:01	1

Client Sample ID: RR-14-0.5
Date Collected: 10/27/20 08:18
Date Received: 10/28/20 12:36

Lab Sample ID: 570-42213-11
Matrix: Solid

Analyte	Result	Qualifier	RL	MDL	Unit	D	Prepared	Analyzed	Dil Fac
Arsenic	38.7		0.743	0.256	mg/Kg		10/30/20 19:00	11/04/20 05:15	1

Client Sample ID: RR-14-2
Date Collected: 10/27/20 08:22
Date Received: 10/28/20 12:36

Lab Sample ID: 570-42213-12
Matrix: Solid

Analyte	Result	Qualifier	RL	MDL	Unit	D	Prepared	Analyzed	Dil Fac
Arsenic	45.1		0.750	0.259	mg/Kg		10/30/20 19:00	11/04/20 05:17	1

Client Sample ID: RR-13.05
Date Collected: 10/27/20 08:50
Date Received: 10/28/20 12:36

Lab Sample ID: 570-42213-15
Matrix: Solid

Analyte	Result	Qualifier	RL	MDL	Unit	D	Prepared	Analyzed	Dil Fac
Arsenic	7.56		0.735	0.254	mg/Kg		10/30/20 19:00	11/04/20 05:19	1

Client Sample ID: RR-13.05-DUP
Date Collected: 10/27/20 08:50
Date Received: 10/28/20 12:36

Lab Sample ID: 570-42213-16
Matrix: Solid

Analyte	Result	Qualifier	RL	MDL	Unit	D	Prepared	Analyzed	Dil Fac
Arsenic	11.2		0.739	0.255	mg/Kg		10/30/20 19:00	11/04/20 05:21	1

Client Sample ID: RR-13-2
Date Collected: 10/27/20 08:56
Date Received: 10/28/20 12:36

Lab Sample ID: 570-42213-17
Matrix: Solid

Analyte	Result	Qualifier	RL	MDL	Unit	D	Prepared	Analyzed	Dil Fac
Arsenic	86.2		0.735	0.254	mg/Kg		10/30/20 19:00	11/04/20 05:23	1

Client Sample ID: RR-12-0.5
Date Collected: 10/27/20 08:47
Date Received: 10/28/20 12:36

Lab Sample ID: 570-42213-20
Matrix: Solid

Analyte	Result	Qualifier	RL	MDL	Unit	D	Prepared	Analyzed	Dil Fac
Arsenic	72.9		0.758	0.262	mg/Kg		10/30/20 19:00	11/04/20 05:25	1

Client Sample ID: RR-12-2
Date Collected: 10/27/20 09:03
Date Received: 10/28/20 12:36

Lab Sample ID: 570-42213-21
Matrix: Solid

Analyte	Result	Qualifier	RL	MDL	Unit	D	Prepared	Analyzed	Dil Fac
Arsenic	59.6		0.728	0.251	mg/Kg		10/30/20 19:00	11/04/20 05:27	1

Method: 6010B - Metals (ICP)

Client Sample ID: RR-12-2-DUP **Lab Sample ID: 570-42213-22**
Date Collected: 10/27/20 09:03 **Matrix: Solid**
Date Received: 10/28/20 12:36

Analyte	Result	Qualifier	RL	MDL	Unit	D	Prepared	Analyzed	Dil Fac
Arsenic	57.3		0.735	0.254	mg/Kg		10/30/20 19:00	11/04/20 05:28	1

Client Sample ID: RR-11-0.5 **Lab Sample ID: 570-42213-25**
Date Collected: 10/27/20 10:07 **Matrix: Solid**
Date Received: 10/28/20 12:36

Analyte	Result	Qualifier	RL	MDL	Unit	D	Prepared	Analyzed	Dil Fac
Arsenic	107		0.739	0.255	mg/Kg		10/30/20 19:00	11/04/20 05:30	1

Client Sample ID: RR-11-2 **Lab Sample ID: 570-42213-26**
Date Collected: 10/27/20 10:21 **Matrix: Solid**
Date Received: 10/28/20 12:36

Analyte	Result	Qualifier	RL	MDL	Unit	D	Prepared	Analyzed	Dil Fac
Arsenic	154		0.750	0.259	mg/Kg		10/30/20 19:00	11/04/20 05:32	1

Client Sample ID: S-1-0.5 **Lab Sample ID: 570-42213-27**
Date Collected: 10/27/20 11:52 **Matrix: Solid**
Date Received: 10/28/20 12:36

Analyte	Result	Qualifier	RL	MDL	Unit	D	Prepared	Analyzed	Dil Fac
Arsenic	4.44		0.758	0.262	mg/Kg		10/30/20 19:00	11/04/20 05:46	1

Client Sample ID: S-1-2 **Lab Sample ID: 570-42213-28**
Date Collected: 10/27/20 12:07 **Matrix: Solid**
Date Received: 10/28/20 12:36

Analyte	Result	Qualifier	RL	MDL	Unit	D	Prepared	Analyzed	Dil Fac
Arsenic	6.92		0.743	0.256	mg/Kg		10/30/20 19:00	11/04/20 05:48	1

Client Sample ID: S-2-0.5 **Lab Sample ID: 570-42213-31**
Date Collected: 10/27/20 11:40 **Matrix: Solid**
Date Received: 10/28/20 12:36

Analyte	Result	Qualifier	RL	MDL	Unit	D	Prepared	Analyzed	Dil Fac
Arsenic	69.8		0.743	0.256	mg/Kg		10/30/20 19:00	11/04/20 05:50	1

Client Sample ID: S-2-2 **Lab Sample ID: 570-42213-32**
Date Collected: 10/27/20 12:04 **Matrix: Solid**
Date Received: 10/28/20 12:36

Analyte	Result	Qualifier	RL	MDL	Unit	D	Prepared	Analyzed	Dil Fac
Arsenic	97.3		0.754	0.260	mg/Kg		10/30/20 19:00	11/04/20 05:52	1

Client Sample ID: S-3-0.5 **Lab Sample ID: 570-42213-35**
Date Collected: 10/27/20 12:46 **Matrix: Solid**
Date Received: 10/28/20 12:36

Analyte	Result	Qualifier	RL	MDL	Unit	D	Prepared	Analyzed	Dil Fac
Arsenic	13.4		0.750	0.259	mg/Kg		10/30/20 19:00	11/04/20 05:54	1

Client Sample ID: S-3-2 **Lab Sample ID: 570-42213-36**
Date Collected: 10/27/20 13:00 **Matrix: Solid**
Date Received: 10/28/20 12:36

Analyte	Result	Qualifier	RL	MDL	Unit	D	Prepared	Analyzed	Dil Fac
Arsenic	64.5		0.754	0.260	mg/Kg		10/30/20 19:00	11/04/20 05:56	1

Method: 6010B - Metals (ICP)

Client Sample ID: S-4-0.5
Date Collected: 10/27/20 13:02
Date Received: 10/28/20 12:36

Lab Sample ID: 570-42213-39
Matrix: Solid

Analyte	Result	Qualifier	RL	MDL	Unit	D	Prepared	Analyzed	Dil Fac
Arsenic	23.2		0.746	0.258	mg/Kg		10/30/20 19:00	11/04/20 05:58	1

Client Sample ID: S-4-2
Date Collected: 10/27/20 13:11
Date Received: 10/28/20 12:36

Lab Sample ID: 570-42213-40
Matrix: Solid

Analyte	Result	Qualifier	RL	MDL	Unit	D	Prepared	Analyzed	Dil Fac
Arsenic	12.8		0.746	0.258	mg/Kg		10/30/20 19:00	11/04/20 06:00	1

Client Sample ID: S-5-0.5
Date Collected: 10/28/20 08:13
Date Received: 10/28/20 12:36

Lab Sample ID: 570-42213-43
Matrix: Solid

Analyte	Result	Qualifier	RL	MDL	Unit	D	Prepared	Analyzed	Dil Fac
Arsenic	8.42	B	0.750	0.259	mg/Kg		10/30/20 20:00	11/03/20 17:31	1

Client Sample ID: S-5-2
Date Collected: 10/28/20 08:18
Date Received: 10/28/20 12:36

Lab Sample ID: 570-42213-44
Matrix: Solid

Analyte	Result	Qualifier	RL	MDL	Unit	D	Prepared	Analyzed	Dil Fac
Arsenic	4.97	B	0.728	0.251	mg/Kg		10/30/20 20:00	11/03/20 18:05	1

Client Sample ID: S-6-0.5
Date Collected: 10/28/20 08:20
Date Received: 10/28/20 12:36

Lab Sample ID: 570-42213-47
Matrix: Solid

Analyte	Result	Qualifier	RL	MDL	Unit	D	Prepared	Analyzed	Dil Fac
Arsenic	9.03	B	0.746	0.258	mg/Kg		10/30/20 20:00	11/03/20 18:07	1

Client Sample ID: S-6-2
Date Collected: 10/28/20 08:29
Date Received: 10/28/20 12:36

Lab Sample ID: 570-42213-48
Matrix: Solid

Analyte	Result	Qualifier	RL	MDL	Unit	D	Prepared	Analyzed	Dil Fac
Arsenic	14.0	B	0.758	0.262	mg/Kg		10/30/20 20:00	11/03/20 18:09	1

Client Sample ID: S-7-0.5
Date Collected: 10/28/20 08:38
Date Received: 10/28/20 12:36

Lab Sample ID: 570-42213-51
Matrix: Solid

Analyte	Result	Qualifier	RL	MDL	Unit	D	Prepared	Analyzed	Dil Fac
Arsenic	7.33	B	0.739	0.255	mg/Kg		10/30/20 20:00	11/03/20 18:11	1

Client Sample ID: S-7-2
Date Collected: 10/28/20 08:42
Date Received: 10/28/20 12:36

Lab Sample ID: 570-42213-52
Matrix: Solid

Analyte	Result	Qualifier	RL	MDL	Unit	D	Prepared	Analyzed	Dil Fac
Arsenic	6.33	B	0.743	0.256	mg/Kg		10/30/20 20:00	11/03/20 18:13	1

Client Sample ID: S-7-2-DUP
Date Collected: 10/28/20 08:42
Date Received: 10/28/20 12:36

Lab Sample ID: 570-42213-53
Matrix: Solid

Analyte	Result	Qualifier	RL	MDL	Unit	D	Prepared	Analyzed	Dil Fac
Arsenic	5.86	B	0.728	0.251	mg/Kg		10/30/20 20:00	11/03/20 18:15	1

Client: Roux Associates, Inc.
Job ID: 570-42213-2
Project/Site: Beverly Blvd (Pico Rivera) / 3770.0002

Method: 6010B - Metals (ICP)

Client Sample ID: S-8-0.5
Date Collected: 10/28/20 08:57
Date Received: 10/28/20 12:36
Lab Sample ID: 570-42213-56
Matrix: Solid

Analyte	Result	Qualifier	RL	MDL	Unit	D	Prepared	Analyzed	Dil Fac
Arsenic	13.7	B	0.739	0.255	mg/Kg		10/30/20 20:00	11/03/20 18:29	1

Client Sample ID: S-8-2
Date Collected: 10/28/20 09:02
Date Received: 10/28/20 12:36
Lab Sample ID: 570-42213-57
Matrix: Solid

Analyte	Result	Qualifier	RL	MDL	Unit	D	Prepared	Analyzed	Dil Fac
Arsenic	9.26	B	0.735	0.254	mg/Kg		10/30/20 20:00	11/03/20 18:31	1

Client Sample ID: S-9-0.5
Date Collected: 10/28/20 09:00
Date Received: 10/28/20 12:36
Lab Sample ID: 570-42213-60
Matrix: Solid

Analyte	Result	Qualifier	RL	MDL	Unit	D	Prepared	Analyzed	Dil Fac
Arsenic	5.69	B	0.758	0.262	mg/Kg		10/30/20 20:00	11/03/20 18:33	1

Client Sample ID: S-9-2
Date Collected: 10/28/20 09:04
Date Received: 10/28/20 12:36
Lab Sample ID: 570-42213-61
Matrix: Solid

Analyte	Result	Qualifier	RL	MDL	Unit	D	Prepared	Analyzed	Dil Fac
Arsenic	7.36	B	0.739	0.255	mg/Kg		10/30/20 20:00	11/03/20 18:35	1

Client Sample ID: S-10-0.5
Date Collected: 10/28/20 09:18
Date Received: 10/28/20 12:36
Lab Sample ID: 570-42213-64
Matrix: Solid

Analyte	Result	Qualifier	RL	MDL	Unit	D	Prepared	Analyzed	Dil Fac
Arsenic	6.20	B	0.732	0.253	mg/Kg		10/30/20 20:00	11/03/20 18:37	1

Client Sample ID: S-10-2
Date Collected: 10/28/20 09:23
Date Received: 10/28/20 12:36
Lab Sample ID: 570-42213-65
Matrix: Solid

Analyte	Result	Qualifier	RL	MDL	Unit	D	Prepared	Analyzed	Dil Fac
Arsenic	29.8	B	0.754	0.260	mg/Kg		10/30/20 20:00	11/03/20 18:39	1

Method: 6010B - Metals (ICP)

Lab Sample ID: MB 570-106024/1-A
Matrix: Solid
Analysis Batch: 106990

Client Sample ID: Method Blank
Prep Type: Total/NA
Prep Batch: 106024

Analyte	MB Result	MB Qualifier	RL	MDL	Unit	D	Prepared	Analyzed	Dil Fac
Arsenic	ND		0.750	0.259	mg/Kg		10/30/20 19:00	11/04/20 04:48	1

Lab Sample ID: LCS 570-106024/2-A
Matrix: Solid
Analysis Batch: 106990

Client Sample ID: Lab Control Sample
Prep Type: Total/NA
Prep Batch: 106024

Analyte	Spike Added	LCS Result	LCS Qualifier	Unit	D	%Rec	%Rec. Limits
Arsenic	24.8	20.17		mg/Kg		81	80 - 120

Lab Sample ID: LCSD 570-106024/3-A
Matrix: Solid
Analysis Batch: 106990

Client Sample ID: Lab Control Sample Dup
Prep Type: Total/NA
Prep Batch: 106024

Analyte	Spike Added	LCSD Result	LCSD Qualifier	Unit	D	%Rec	%Rec. Limits	RPD	RPD Limit
Arsenic	25.1	21.65		mg/Kg		86	80 - 120	7	20

Lab Sample ID: 570-42213-7 MS
Matrix: Solid
Analysis Batch: 106990

Client Sample ID: RR-15-0.5
Prep Type: Total/NA
Prep Batch: 106024

Analyte	Sample Result	Sample Qualifier	Spike Added	MS Result	MS Qualifier	Unit	D	%Rec	%Rec. Limits
Arsenic	26.1		25.0	47.30		mg/Kg		85	75 - 125

Lab Sample ID: 570-42213-7 MSD
Matrix: Solid
Analysis Batch: 106990

Client Sample ID: RR-15-0.5
Prep Type: Total/NA
Prep Batch: 106024

Analyte	Sample Result	Sample Qualifier	Spike Added	MSD Result	MSD Qualifier	Unit	D	%Rec	%Rec. Limits	RPD	RPD Limit
Arsenic	26.1		24.8	47.13		mg/Kg		85	75 - 125	0	20

Lab Sample ID: MB 570-106025/1-A
Matrix: Solid
Analysis Batch: 106798

Client Sample ID: Method Blank
Prep Type: Total/NA
Prep Batch: 106025

Analyte	MB Result	MB Qualifier	RL	MDL	Unit	D	Prepared	Analyzed	Dil Fac
Arsenic	0.3915	J	0.746	0.258	mg/Kg		10/30/20 20:00	11/03/20 17:24	1

Lab Sample ID: LCS 570-106025/2-A
Matrix: Solid
Analysis Batch: 106798

Client Sample ID: Lab Control Sample
Prep Type: Total/NA
Prep Batch: 106025

Analyte	Spike Added	LCS Result	LCS Qualifier	Unit	D	%Rec	%Rec. Limits
Arsenic	25.0	24.31		mg/Kg		97	80 - 120

Lab Sample ID: LCSD 570-106025/3-A
Matrix: Solid
Analysis Batch: 106798

Client Sample ID: Lab Control Sample Dup
Prep Type: Total/NA
Prep Batch: 106025

Analyte	Spike Added	LCSD Result	LCSD Qualifier	Unit	D	%Rec	%Rec. Limits	RPD	RPD Limit
Arsenic	24.9	24.42		mg/Kg		98	80 - 120	0	20

Method: 6010B - Metals (ICP)

Lab Sample ID: 570-42213-43 MS
Matrix: Solid
Analysis Batch: 106798

Client Sample ID: S-5-0.5
Prep Type: Total/NA
Prep Batch: 106025

Analyte	Sample Result	Sample Qualifier	Spike Added	MS Result	MS Qualifier	Unit	D	%Rec	%Rec. Limits
Arsenic	8.42	B	24.9	29.96		mg/Kg		87	75 - 125

Lab Sample ID: 570-42213-43 MSD
Matrix: Solid
Analysis Batch: 106798

Client Sample ID: S-5-0.5
Prep Type: Total/NA
Prep Batch: 106025

Analyte	Sample Result	Sample Qualifier	Spike Added	MSD Result	MSD Qualifier	Unit	D	%Rec	%Rec. Limits	RPD	RPD Limit
Arsenic	8.42	B	25.0	31.69		mg/Kg		93	75 - 125	6	20

Metals

Prep Batch: 106024

Lab Sample ID	Client Sample ID	Prep Type	Matrix	Method	Prep Batch
570-42213-7	RR-15-0.5	Total/NA	Solid	3050B	
570-42213-8	RR-15-2	Total/NA	Solid	3050B	
570-42213-11	RR-14-0.5	Total/NA	Solid	3050B	
570-42213-12	RR-14-2	Total/NA	Solid	3050B	
570-42213-15	RR-13.05	Total/NA	Solid	3050B	
570-42213-16	RR-13.05-DUP	Total/NA	Solid	3050B	
570-42213-17	RR-13-2	Total/NA	Solid	3050B	
570-42213-20	RR-12-0.5	Total/NA	Solid	3050B	
570-42213-21	RR-12-2	Total/NA	Solid	3050B	
570-42213-22	RR-12-2-DUP	Total/NA	Solid	3050B	
570-42213-25	RR-11-0.5	Total/NA	Solid	3050B	
570-42213-26	RR-11-2	Total/NA	Solid	3050B	
570-42213-27	S-1-0.5	Total/NA	Solid	3050B	
570-42213-28	S-1-2	Total/NA	Solid	3050B	
570-42213-31	S-2-0.5	Total/NA	Solid	3050B	
570-42213-32	S-2-2	Total/NA	Solid	3050B	
570-42213-35	S-3-0.5	Total/NA	Solid	3050B	
570-42213-36	S-3-2	Total/NA	Solid	3050B	
570-42213-39	S-4-0.5	Total/NA	Solid	3050B	
570-42213-40	S-4-2	Total/NA	Solid	3050B	
MB 570-106024/1-A	Method Blank	Total/NA	Solid	3050B	
LCS 570-106024/2-A	Lab Control Sample	Total/NA	Solid	3050B	
LCSD 570-106024/3-A	Lab Control Sample Dup	Total/NA	Solid	3050B	
570-42213-7 MS	RR-15-0.5	Total/NA	Solid	3050B	
570-42213-7 MSD	RR-15-0.5	Total/NA	Solid	3050B	

Prep Batch: 106025

Lab Sample ID	Client Sample ID	Prep Type	Matrix	Method	Prep Batch
570-42213-43	S-5-0.5	Total/NA	Solid	3050B	
570-42213-44	S-5-2	Total/NA	Solid	3050B	
570-42213-47	S-6-0.5	Total/NA	Solid	3050B	
570-42213-48	S-6-2	Total/NA	Solid	3050B	
570-42213-51	S-7-0.5	Total/NA	Solid	3050B	
570-42213-52	S-7-2	Total/NA	Solid	3050B	
570-42213-53	S-7-2-DUP	Total/NA	Solid	3050B	
570-42213-56	S-8-0.5	Total/NA	Solid	3050B	
570-42213-57	S-8-2	Total/NA	Solid	3050B	
570-42213-60	S-9-0.5	Total/NA	Solid	3050B	
570-42213-61	S-9-2	Total/NA	Solid	3050B	
570-42213-64	S-10-0.5	Total/NA	Solid	3050B	
570-42213-65	S-10-2	Total/NA	Solid	3050B	
MB 570-106025/1-A	Method Blank	Total/NA	Solid	3050B	
LCS 570-106025/2-A	Lab Control Sample	Total/NA	Solid	3050B	
LCSD 570-106025/3-A	Lab Control Sample Dup	Total/NA	Solid	3050B	
570-42213-43 MS	S-5-0.5	Total/NA	Solid	3050B	
570-42213-43 MSD	S-5-0.5	Total/NA	Solid	3050B	

Analysis Batch: 106798

Lab Sample ID	Client Sample ID	Prep Type	Matrix	Method	Prep Batch
570-42213-43	S-5-0.5	Total/NA	Solid	6010B	106025
570-42213-44	S-5-2	Total/NA	Solid	6010B	106025

Metals (Continued)

Analysis Batch: 106798 (Continued)

Lab Sample ID	Client Sample ID	Prep Type	Matrix	Method	Prep Batch
570-42213-47	S-6-0.5	Total/NA	Solid	6010B	106025
570-42213-48	S-6-2	Total/NA	Solid	6010B	106025
570-42213-51	S-7-0.5	Total/NA	Solid	6010B	106025
570-42213-52	S-7-2	Total/NA	Solid	6010B	106025
570-42213-53	S-7-2-DUP	Total/NA	Solid	6010B	106025
570-42213-56	S-8-0.5	Total/NA	Solid	6010B	106025
570-42213-57	S-8-2	Total/NA	Solid	6010B	106025
570-42213-60	S-9-0.5	Total/NA	Solid	6010B	106025
570-42213-61	S-9-2	Total/NA	Solid	6010B	106025
570-42213-64	S-10-0.5	Total/NA	Solid	6010B	106025
570-42213-65	S-10-2	Total/NA	Solid	6010B	106025
MB 570-106025/1-A	Method Blank	Total/NA	Solid	6010B	106025
LCS 570-106025/2-A	Lab Control Sample	Total/NA	Solid	6010B	106025
LCSD 570-106025/3-A	Lab Control Sample Dup	Total/NA	Solid	6010B	106025
570-42213-43 MS	S-5-0.5	Total/NA	Solid	6010B	106025
570-42213-43 MSD	S-5-0.5	Total/NA	Solid	6010B	106025

Analysis Batch: 106990

Lab Sample ID	Client Sample ID	Prep Type	Matrix	Method	Prep Batch
570-42213-7	RR-15-0.5	Total/NA	Solid	6010B	106024
570-42213-8	RR-15-2	Total/NA	Solid	6010B	106024
570-42213-11	RR-14-0.5	Total/NA	Solid	6010B	106024
570-42213-12	RR-14-2	Total/NA	Solid	6010B	106024
570-42213-15	RR-13.05	Total/NA	Solid	6010B	106024
570-42213-16	RR-13.05-DUP	Total/NA	Solid	6010B	106024
570-42213-17	RR-13-2	Total/NA	Solid	6010B	106024
570-42213-20	RR-12-0.5	Total/NA	Solid	6010B	106024
570-42213-21	RR-12-2	Total/NA	Solid	6010B	106024
570-42213-22	RR-12-2-DUP	Total/NA	Solid	6010B	106024
570-42213-25	RR-11-0.5	Total/NA	Solid	6010B	106024
570-42213-26	RR-11-2	Total/NA	Solid	6010B	106024
570-42213-27	S-1-0.5	Total/NA	Solid	6010B	106024
570-42213-28	S-1-2	Total/NA	Solid	6010B	106024
570-42213-31	S-2-0.5	Total/NA	Solid	6010B	106024
570-42213-32	S-2-2	Total/NA	Solid	6010B	106024
570-42213-35	S-3-0.5	Total/NA	Solid	6010B	106024
570-42213-36	S-3-2	Total/NA	Solid	6010B	106024
570-42213-39	S-4-0.5	Total/NA	Solid	6010B	106024
570-42213-40	S-4-2	Total/NA	Solid	6010B	106024
MB 570-106024/1-A	Method Blank	Total/NA	Solid	6010B	106024
LCS 570-106024/2-A	Lab Control Sample	Total/NA	Solid	6010B	106024
LCSD 570-106024/3-A	Lab Control Sample Dup	Total/NA	Solid	6010B	106024
570-42213-7 MS	RR-15-0.5	Total/NA	Solid	6010B	106024
570-42213-7 MSD	RR-15-0.5	Total/NA	Solid	6010B	106024

Lab Chronicle

Client: Roux Associates, Inc.
Project/Site: Beverly Blvd (Pico Rivera) / 3770.0002

Job ID: 570-42213-2

Client Sample ID: RR-15-0.5
Date Collected: 10/27/20 07:58
Date Received: 10/28/20 12:36

Lab Sample ID: 570-42213-7
Matrix: Solid

Prep Type	Batch Type	Batch Method	Run	Dil Factor	Initial Amount	Final Amount	Batch Number	Prepared or Analyzed	Analyst	Lab
Total/NA	Prep	3050B			2.03 g	100 mL	106024	10/30/20 19:00	SP7J	ECL 1
Total/NA	Analysis	6010B		1			106990	11/04/20 04:55	OYW3	ECL 1
	Instrument ID: ICP8									

Client Sample ID: RR-15-2
Date Collected: 10/27/20 08:06
Date Received: 10/28/20 12:36

Lab Sample ID: 570-42213-8
Matrix: Solid

Prep Type	Batch Type	Batch Method	Run	Dil Factor	Initial Amount	Final Amount	Batch Number	Prepared or Analyzed	Analyst	Lab
Total/NA	Prep	3050B			2.06 g	100 mL	106024	10/30/20 19:00	SP7J	ECL 1
Total/NA	Analysis	6010B		1			106990	11/04/20 05:01	OYW3	ECL 1
	Instrument ID: ICP8									

Client Sample ID: RR-14-0.5
Date Collected: 10/27/20 08:18
Date Received: 10/28/20 12:36

Lab Sample ID: 570-42213-11
Matrix: Solid

Prep Type	Batch Type	Batch Method	Run	Dil Factor	Initial Amount	Final Amount	Batch Number	Prepared or Analyzed	Analyst	Lab
Total/NA	Prep	3050B			2.02 g	100 mL	106024	10/30/20 19:00	SP7J	ECL 1
Total/NA	Analysis	6010B		1			106990	11/04/20 05:15	OYW3	ECL 1
	Instrument ID: ICP8									

Client Sample ID: RR-14-2
Date Collected: 10/27/20 08:22
Date Received: 10/28/20 12:36

Lab Sample ID: 570-42213-12
Matrix: Solid

Prep Type	Batch Type	Batch Method	Run	Dil Factor	Initial Amount	Final Amount	Batch Number	Prepared or Analyzed	Analyst	Lab
Total/NA	Prep	3050B			2.00 g	100 mL	106024	10/30/20 19:00	SP7J	ECL 1
Total/NA	Analysis	6010B		1			106990	11/04/20 05:17	OYW3	ECL 1
	Instrument ID: ICP8									

Client Sample ID: RR-13.05
Date Collected: 10/27/20 08:50
Date Received: 10/28/20 12:36

Lab Sample ID: 570-42213-15
Matrix: Solid

Prep Type	Batch Type	Batch Method	Run	Dil Factor	Initial Amount	Final Amount	Batch Number	Prepared or Analyzed	Analyst	Lab
Total/NA	Prep	3050B			2.04 g	100 mL	106024	10/30/20 19:00	SP7J	ECL 1
Total/NA	Analysis	6010B		1			106990	11/04/20 05:19	OYW3	ECL 1
	Instrument ID: ICP8									

Lab Chronicle

Client: Roux Associates, Inc.
Project/Site: Beverly Blvd (Pico Rivera) / 3770.0002

Job ID: 570-42213-2

Client Sample ID: RR-13.05-DUP
Date Collected: 10/27/20 08:50
Date Received: 10/28/20 12:36

Lab Sample ID: 570-42213-16
Matrix: Solid

Prep Type	Batch Type	Batch Method	Run	Dil Factor	Initial Amount	Final Amount	Batch Number	Prepared or Analyzed	Analyst	Lab
Total/NA	Prep	3050B			2.03 g	100 mL	106024	10/30/20 19:00	SP7J	ECL 1
Total/NA	Analysis	6010B		1			106990	11/04/20 05:21	OYW3	ECL 1
	Instrument ID: ICP8									

Client Sample ID: RR-13-2
Date Collected: 10/27/20 08:56
Date Received: 10/28/20 12:36

Lab Sample ID: 570-42213-17
Matrix: Solid

Prep Type	Batch Type	Batch Method	Run	Dil Factor	Initial Amount	Final Amount	Batch Number	Prepared or Analyzed	Analyst	Lab
Total/NA	Prep	3050B			2.04 g	100 mL	106024	10/30/20 19:00	SP7J	ECL 1
Total/NA	Analysis	6010B		1			106990	11/04/20 05:23	OYW3	ECL 1
	Instrument ID: ICP8									

Client Sample ID: RR-12-0.5
Date Collected: 10/27/20 08:47
Date Received: 10/28/20 12:36

Lab Sample ID: 570-42213-20
Matrix: Solid

Prep Type	Batch Type	Batch Method	Run	Dil Factor	Initial Amount	Final Amount	Batch Number	Prepared or Analyzed	Analyst	Lab
Total/NA	Prep	3050B			1.98 g	100 mL	106024	10/30/20 19:00	SP7J	ECL 1
Total/NA	Analysis	6010B		1			106990	11/04/20 05:25	OYW3	ECL 1
	Instrument ID: ICP8									

Client Sample ID: RR-12-2
Date Collected: 10/27/20 09:03
Date Received: 10/28/20 12:36

Lab Sample ID: 570-42213-21
Matrix: Solid

Prep Type	Batch Type	Batch Method	Run	Dil Factor	Initial Amount	Final Amount	Batch Number	Prepared or Analyzed	Analyst	Lab
Total/NA	Prep	3050B			2.06 g	100 mL	106024	10/30/20 19:00	SP7J	ECL 1
Total/NA	Analysis	6010B		1			106990	11/04/20 05:27	OYW3	ECL 1
	Instrument ID: ICP8									

Client Sample ID: RR-12-2-DUP
Date Collected: 10/27/20 09:03
Date Received: 10/28/20 12:36

Lab Sample ID: 570-42213-22
Matrix: Solid

Prep Type	Batch Type	Batch Method	Run	Dil Factor	Initial Amount	Final Amount	Batch Number	Prepared or Analyzed	Analyst	Lab
Total/NA	Prep	3050B			2.04 g	100 mL	106024	10/30/20 19:00	SP7J	ECL 1
Total/NA	Analysis	6010B		1			106990	11/04/20 05:28	OYW3	ECL 1
	Instrument ID: ICP8									

Lab Chronicle

Client: Roux Associates, Inc.
Project/Site: Beverly Blvd (Pico Rivera) / 3770.0002

Job ID: 570-42213-2

Client Sample ID: RR-11-0.5
Date Collected: 10/27/20 10:07
Date Received: 10/28/20 12:36

Lab Sample ID: 570-42213-25
Matrix: Solid

Prep Type	Batch Type	Batch Method	Run	Dil Factor	Initial Amount	Final Amount	Batch Number	Prepared or Analyzed	Analyst	Lab
Total/NA	Prep	3050B			2.03 g	100 mL	106024	10/30/20 19:00	SP7J	ECL 1
Total/NA	Analysis	6010B		1			106990	11/04/20 05:30	OYW3	ECL 1
	Instrument ID: ICP8									

Client Sample ID: RR-11-2
Date Collected: 10/27/20 10:21
Date Received: 10/28/20 12:36

Lab Sample ID: 570-42213-26
Matrix: Solid

Prep Type	Batch Type	Batch Method	Run	Dil Factor	Initial Amount	Final Amount	Batch Number	Prepared or Analyzed	Analyst	Lab
Total/NA	Prep	3050B			2.00 g	100 mL	106024	10/30/20 19:00	SP7J	ECL 1
Total/NA	Analysis	6010B		1			106990	11/04/20 05:32	OYW3	ECL 1
	Instrument ID: ICP8									

Client Sample ID: S-1-0.5
Date Collected: 10/27/20 11:52
Date Received: 10/28/20 12:36

Lab Sample ID: 570-42213-27
Matrix: Solid

Prep Type	Batch Type	Batch Method	Run	Dil Factor	Initial Amount	Final Amount	Batch Number	Prepared or Analyzed	Analyst	Lab
Total/NA	Prep	3050B			1.98 g	100 mL	106024	10/30/20 19:00	SP7J	ECL 1
Total/NA	Analysis	6010B		1			106990	11/04/20 05:46	OYW3	ECL 1
	Instrument ID: ICP8									

Client Sample ID: S-1-2
Date Collected: 10/27/20 12:07
Date Received: 10/28/20 12:36

Lab Sample ID: 570-42213-28
Matrix: Solid

Prep Type	Batch Type	Batch Method	Run	Dil Factor	Initial Amount	Final Amount	Batch Number	Prepared or Analyzed	Analyst	Lab
Total/NA	Prep	3050B			2.02 g	100 mL	106024	10/30/20 19:00	SP7J	ECL 1
Total/NA	Analysis	6010B		1			106990	11/04/20 05:48	OYW3	ECL 1
	Instrument ID: ICP8									

Client Sample ID: S-2-0.5
Date Collected: 10/27/20 11:40
Date Received: 10/28/20 12:36

Lab Sample ID: 570-42213-31
Matrix: Solid

Prep Type	Batch Type	Batch Method	Run	Dil Factor	Initial Amount	Final Amount	Batch Number	Prepared or Analyzed	Analyst	Lab
Total/NA	Prep	3050B			2.02 g	100 mL	106024	10/30/20 19:00	SP7J	ECL 1
Total/NA	Analysis	6010B		1			106990	11/04/20 05:50	OYW3	ECL 1
	Instrument ID: ICP8									

Lab Chronicle

Client: Roux Associates, Inc.
Project/Site: Beverly Blvd (Pico Rivera) / 3770.0002

Job ID: 570-42213-2

Client Sample ID: S-2-2
Date Collected: 10/27/20 12:04
Date Received: 10/28/20 12:36

Lab Sample ID: 570-42213-32
Matrix: Solid

Prep Type	Batch Type	Batch Method	Run	Dil Factor	Initial Amount	Final Amount	Batch Number	Prepared or Analyzed	Analyst	Lab
Total/NA	Prep	3050B			1.99 g	100 mL	106024	10/30/20 19:00	SP7J	ECL 1
Total/NA	Analysis	6010B		1			106990	11/04/20 05:52	OYW3	ECL 1
	Instrument ID: ICP8									

Client Sample ID: S-3-0.5
Date Collected: 10/27/20 12:46
Date Received: 10/28/20 12:36

Lab Sample ID: 570-42213-35
Matrix: Solid

Prep Type	Batch Type	Batch Method	Run	Dil Factor	Initial Amount	Final Amount	Batch Number	Prepared or Analyzed	Analyst	Lab
Total/NA	Prep	3050B			2.00 g	100 mL	106024	10/30/20 19:00	SP7J	ECL 1
Total/NA	Analysis	6010B		1			106990	11/04/20 05:54	OYW3	ECL 1
	Instrument ID: ICP8									

Client Sample ID: S-3-2
Date Collected: 10/27/20 13:00
Date Received: 10/28/20 12:36

Lab Sample ID: 570-42213-36
Matrix: Solid

Prep Type	Batch Type	Batch Method	Run	Dil Factor	Initial Amount	Final Amount	Batch Number	Prepared or Analyzed	Analyst	Lab
Total/NA	Prep	3050B			1.99 g	100 mL	106024	10/30/20 19:00	SP7J	ECL 1
Total/NA	Analysis	6010B		1			106990	11/04/20 05:56	OYW3	ECL 1
	Instrument ID: ICP8									

Client Sample ID: S-4-0.5
Date Collected: 10/27/20 13:02
Date Received: 10/28/20 12:36

Lab Sample ID: 570-42213-39
Matrix: Solid

Prep Type	Batch Type	Batch Method	Run	Dil Factor	Initial Amount	Final Amount	Batch Number	Prepared or Analyzed	Analyst	Lab
Total/NA	Prep	3050B			2.01 g	100 mL	106024	10/30/20 19:00	SP7J	ECL 1
Total/NA	Analysis	6010B		1			106990	11/04/20 05:58	OYW3	ECL 1
	Instrument ID: ICP8									

Client Sample ID: S-4-2
Date Collected: 10/27/20 13:11
Date Received: 10/28/20 12:36

Lab Sample ID: 570-42213-40
Matrix: Solid

Prep Type	Batch Type	Batch Method	Run	Dil Factor	Initial Amount	Final Amount	Batch Number	Prepared or Analyzed	Analyst	Lab
Total/NA	Prep	3050B			2.01 g	100 mL	106024	10/30/20 19:00	SP7J	ECL 1
Total/NA	Analysis	6010B		1			106990	11/04/20 06:00	OYW3	ECL 1
	Instrument ID: ICP8									

Lab Chronicle

Client: Roux Associates, Inc.
Project/Site: Beverly Blvd (Pico Rivera) / 3770.0002

Job ID: 570-42213-2

Client Sample ID: S-5-0.5
Date Collected: 10/28/20 08:13
Date Received: 10/28/20 12:36

Lab Sample ID: 570-42213-43
Matrix: Solid

Prep Type	Batch Type	Batch Method	Run	Dil Factor	Initial Amount	Final Amount	Batch Number	Prepared or Analyzed	Analyst	Lab
Total/NA	Prep	3050B			2.00 g	100 mL	106025	10/30/20 20:00	SP7J	ECL 1
Total/NA	Analysis	6010B		1			106798	11/03/20 17:31	OYW3	ECL 1
	Instrument ID: ICP8									

Client Sample ID: S-5-2
Date Collected: 10/28/20 08:18
Date Received: 10/28/20 12:36

Lab Sample ID: 570-42213-44
Matrix: Solid

Prep Type	Batch Type	Batch Method	Run	Dil Factor	Initial Amount	Final Amount	Batch Number	Prepared or Analyzed	Analyst	Lab
Total/NA	Prep	3050B			2.06 g	100 mL	106025	10/30/20 20:00	SP7J	ECL 1
Total/NA	Analysis	6010B		1			106798	11/03/20 18:05	OYW3	ECL 1
	Instrument ID: ICP8									

Client Sample ID: S-6-0.5
Date Collected: 10/28/20 08:20
Date Received: 10/28/20 12:36

Lab Sample ID: 570-42213-47
Matrix: Solid

Prep Type	Batch Type	Batch Method	Run	Dil Factor	Initial Amount	Final Amount	Batch Number	Prepared or Analyzed	Analyst	Lab
Total/NA	Prep	3050B			2.01 g	100 mL	106025	10/30/20 20:00	SP7J	ECL 1
Total/NA	Analysis	6010B		1			106798	11/03/20 18:07	OYW3	ECL 1
	Instrument ID: ICP8									

Client Sample ID: S-6-2
Date Collected: 10/28/20 08:29
Date Received: 10/28/20 12:36

Lab Sample ID: 570-42213-48
Matrix: Solid

Prep Type	Batch Type	Batch Method	Run	Dil Factor	Initial Amount	Final Amount	Batch Number	Prepared or Analyzed	Analyst	Lab
Total/NA	Prep	3050B			1.98 g	100 mL	106025	10/30/20 20:00	SP7J	ECL 1
Total/NA	Analysis	6010B		1			106798	11/03/20 18:09	OYW3	ECL 1
	Instrument ID: ICP8									

Client Sample ID: S-7-0.5
Date Collected: 10/28/20 08:38
Date Received: 10/28/20 12:36

Lab Sample ID: 570-42213-51
Matrix: Solid

Prep Type	Batch Type	Batch Method	Run	Dil Factor	Initial Amount	Final Amount	Batch Number	Prepared or Analyzed	Analyst	Lab
Total/NA	Prep	3050B			2.03 g	100 mL	106025	10/30/20 20:00	SP7J	ECL 1
Total/NA	Analysis	6010B		1			106798	11/03/20 18:11	OYW3	ECL 1
	Instrument ID: ICP8									

Lab Chronicle

Client: Roux Associates, Inc.
Project/Site: Beverly Blvd (Pico Rivera) / 3770.0002

Job ID: 570-42213-2

Client Sample ID: S-7-2
Date Collected: 10/28/20 08:42
Date Received: 10/28/20 12:36

Lab Sample ID: 570-42213-52
Matrix: Solid

Prep Type	Batch Type	Batch Method	Run	Dil Factor	Initial Amount	Final Amount	Batch Number	Prepared or Analyzed	Analyst	Lab
Total/NA	Prep	3050B			2.02 g	100 mL	106025	10/30/20 20:00	SP7J	ECL 1
Total/NA	Analysis	6010B		1			106798	11/03/20 18:13	OYW3	ECL 1
	Instrument ID: ICP8									

Client Sample ID: S-7-2-DUP
Date Collected: 10/28/20 08:42
Date Received: 10/28/20 12:36

Lab Sample ID: 570-42213-53
Matrix: Solid

Prep Type	Batch Type	Batch Method	Run	Dil Factor	Initial Amount	Final Amount	Batch Number	Prepared or Analyzed	Analyst	Lab
Total/NA	Prep	3050B			2.06 g	100 mL	106025	10/30/20 20:00	SP7J	ECL 1
Total/NA	Analysis	6010B		1			106798	11/03/20 18:15	OYW3	ECL 1
	Instrument ID: ICP8									

Client Sample ID: S-8-0.5
Date Collected: 10/28/20 08:57
Date Received: 10/28/20 12:36

Lab Sample ID: 570-42213-56
Matrix: Solid

Prep Type	Batch Type	Batch Method	Run	Dil Factor	Initial Amount	Final Amount	Batch Number	Prepared or Analyzed	Analyst	Lab
Total/NA	Prep	3050B			2.03 g	100 mL	106025	10/30/20 20:00	SP7J	ECL 1
Total/NA	Analysis	6010B		1			106798	11/03/20 18:29	OYW3	ECL 1
	Instrument ID: ICP8									

Client Sample ID: S-8-2
Date Collected: 10/28/20 09:02
Date Received: 10/28/20 12:36

Lab Sample ID: 570-42213-57
Matrix: Solid

Prep Type	Batch Type	Batch Method	Run	Dil Factor	Initial Amount	Final Amount	Batch Number	Prepared or Analyzed	Analyst	Lab
Total/NA	Prep	3050B			2.04 g	100 mL	106025	10/30/20 20:00	SP7J	ECL 1
Total/NA	Analysis	6010B		1			106798	11/03/20 18:31	OYW3	ECL 1
	Instrument ID: ICP8									

Client Sample ID: S-9-0.5
Date Collected: 10/28/20 09:00
Date Received: 10/28/20 12:36

Lab Sample ID: 570-42213-60
Matrix: Solid

Prep Type	Batch Type	Batch Method	Run	Dil Factor	Initial Amount	Final Amount	Batch Number	Prepared or Analyzed	Analyst	Lab
Total/NA	Prep	3050B			1.98 g	100 mL	106025	10/30/20 20:00	SP7J	ECL 1
Total/NA	Analysis	6010B		1			106798	11/03/20 18:33	OYW3	ECL 1
	Instrument ID: ICP8									

Lab Chronicle

Client: Roux Associates, Inc.
Project/Site: Beverly Blvd (Pico Rivera) / 3770.0002

Job ID: 570-42213-2

Client Sample ID: S-9-2

Lab Sample ID: 570-42213-61

Date Collected: 10/28/20 09:04
Matrix: Solid
Date Received: 10/28/20 12:36

Prep Type	Batch Type	Batch Method	Run	Dil Factor	Initial Amount	Final Amount	Batch Number	Prepared or Analyzed	Analyst	Lab
Total/NA	Prep	3050B			2.03 g	100 mL	106025	10/30/20 20:00	SP7J	ECL 1
Total/NA	Analysis	6010B		1			106798	11/03/20 18:35	OYW3	ECL 1
	Instrument ID: ICP8									

Client Sample ID: S-10-0.5

Lab Sample ID: 570-42213-64

Date Collected: 10/28/20 09:18
Matrix: Solid
Date Received: 10/28/20 12:36

Prep Type	Batch Type	Batch Method	Run	Dil Factor	Initial Amount	Final Amount	Batch Number	Prepared or Analyzed	Analyst	Lab
Total/NA	Prep	3050B			2.05 g	100 mL	106025	10/30/20 20:00	SP7J	ECL 1
Total/NA	Analysis	6010B		1			106798	11/03/20 18:37	OYW3	ECL 1
	Instrument ID: ICP8									

Client Sample ID: S-10-2

Lab Sample ID: 570-42213-65

Date Collected: 10/28/20 09:23
Matrix: Solid
Date Received: 10/28/20 12:36

Prep Type	Batch Type	Batch Method	Run	Dil Factor	Initial Amount	Final Amount	Batch Number	Prepared or Analyzed	Analyst	Lab
Total/NA	Prep	3050B			1.99 g	100 mL	106025	10/30/20 20:00	SP7J	ECL 1
Total/NA	Analysis	6010B		1			106798	11/03/20 18:39	OYW3	ECL 1
	Instrument ID: ICP8									

Laboratory References:

ECL 1 = Eurofins Calscience LLC Lincoln, 7440 Lincoln Way, Garden Grove, CA 92841, TEL (714)895-5494

Accreditation/Certification Summary

Client: Roux Associates, Inc.
Job ID: 570-42213-2
Project/Site: Beverly Blvd (Pico Rivera) / 3770.0002

Laboratory: Eurofins Calscience LLC

All accreditations/certifications held by this laboratory are listed. Not all accreditations/certifications are applicable to this report.

Authority	Program	Identification Number	Expiration Date
California	Los Angeles County Sanitation Districts	10109	09-30-21
California	SCAQMD LAP	17LA0919	11-30-20
California	State	2944	09-30-21
Nevada	State	CA00111	07-31-21
Oregon	NELAP	CA300001	01-29-21
USDA	US Federal Programs	P330-20-00034	02-10-23
Washington	State	C916-18	10-11-21

Method Summary

Client: Roux Associates, Inc.
Project/Site: Beverly Blvd (Pico Rivera) / 3770.0002

Job ID: 570-42213-2

Method	Method Description	Protocol	Laboratory
6010B	Metals (ICP)	SW846	ECL 1
3050B	Preparation, Metals	SW846	ECL 1

Protocol References:

SW846 = "Test Methods For Evaluating Solid Waste, Physical/Chemical Methods", Third Edition, November 1986 And Its Updates.

Laboratory References:

ECL 1 = Eurofins Calscience LLC Lincoln, 7440 Lincoln Way, Garden Grove, CA 92841, TEL (714)895-5494

Sample Summary

Client: Roux Associates, Inc.
Project/Site: Beverly Blvd (Pico Rivera) / 3770.0002

Job ID: 570-42213-2

Lab Sample ID	Client Sample ID	Matrix	Collected	Received	Asset ID
570-42213-7	RR-15-0.5	Solid	10/27/20 07:58	10/28/20 12:36	
570-42213-8	RR-15-2	Solid	10/27/20 08:06	10/28/20 12:36	
570-42213-11	RR-14-0.5	Solid	10/27/20 08:18	10/28/20 12:36	
570-42213-12	RR-14-2	Solid	10/27/20 08:22	10/28/20 12:36	
570-42213-15	RR-13.05	Solid	10/27/20 08:50	10/28/20 12:36	
570-42213-16	RR-13.05-DUP	Solid	10/27/20 08:50	10/28/20 12:36	
570-42213-17	RR-13-2	Solid	10/27/20 08:56	10/28/20 12:36	
570-42213-20	RR-12-0.5	Solid	10/27/20 08:47	10/28/20 12:36	
570-42213-21	RR-12-2	Solid	10/27/20 09:03	10/28/20 12:36	
570-42213-22	RR-12-2-DUP	Solid	10/27/20 09:03	10/28/20 12:36	
570-42213-25	RR-11-0.5	Solid	10/27/20 10:07	10/28/20 12:36	
570-42213-26	RR-11-2	Solid	10/27/20 10:21	10/28/20 12:36	
570-42213-27	S-1-0.5	Solid	10/27/20 11:52	10/28/20 12:36	
570-42213-28	S-1-2	Solid	10/27/20 12:07	10/28/20 12:36	
570-42213-31	S-2-0.5	Solid	10/27/20 11:40	10/28/20 12:36	
570-42213-32	S-2-2	Solid	10/27/20 12:04	10/28/20 12:36	
570-42213-35	S-3-0.5	Solid	10/27/20 12:46	10/28/20 12:36	
570-42213-36	S-3-2	Solid	10/27/20 13:00	10/28/20 12:36	
570-42213-39	S-4-0.5	Solid	10/27/20 13:02	10/28/20 12:36	
570-42213-40	S-4-2	Solid	10/27/20 13:11	10/28/20 12:36	
570-42213-43	S-5-0.5	Solid	10/28/20 08:13	10/28/20 12:36	
570-42213-44	S-5-2	Solid	10/28/20 08:18	10/28/20 12:36	
570-42213-47	S-6-0.5	Solid	10/28/20 08:20	10/28/20 12:36	
570-42213-48	S-6-2	Solid	10/28/20 08:29	10/28/20 12:36	
570-42213-51	S-7-0.5	Solid	10/28/20 08:38	10/28/20 12:36	
570-42213-52	S-7-2	Solid	10/28/20 08:42	10/28/20 12:36	
570-42213-53	S-7-2-DUP	Solid	10/28/20 08:42	10/28/20 12:36	
570-42213-56	S-8-0.5	Solid	10/28/20 08:57	10/28/20 12:36	
570-42213-57	S-8-2	Solid	10/28/20 09:02	10/28/20 12:36	
570-42213-60	S-9-0.5	Solid	10/28/20 09:00	10/28/20 12:36	
570-42213-61	S-9-2	Solid	10/28/20 09:04	10/28/20 12:36	
570-42213-64	S-10-0.5	Solid	10/28/20 09:18	10/28/20 12:36	
570-42213-65	S-10-2	Solid	10/28/20 09:23	10/28/20 12:36	

42213

eurofins | Calscience

570-42213 Chain of Custody

CHAIN OF CUSTODY RECORD

DATE: 10-28-2020

PAGE: 1 OF 8

7440 Lincoln Way, Garden Grove, CA 92841-1427 • (714) 895-5494
For courier service / sample drop off information, contact us26_sales@eurofinsus.com or call us.

LABORATORY CLIENT: Rook Associates Inc.

ADDRESS: 5150 E Pacific Coast Highway Ste 450

CITY: Long Beach STATE: CA ZIP: 90804

TEL: 714 904-4867 E-MAIL: jallen@rookinc.com.

CLIENT PROJECT NAME / NUMBER: Beverly Blvd. Proj - 3370.0002

P.O. NO.: 3370.0002

PROJECT CONTACT: Justin Allen

SAMPLER(S): (PRINT) Justin Allen Thomas Wartel

TURNAROUND TIME (Rush surcharges may apply to any TAT not "STANDARD"): ☐ SAME DAY ☐ 24 HR ☐ 48 HR ☐ 72 HR ☐ 5 DAYS ☒ STANDARD

☐ COELT EDF GLOBAL ID: LOG CODE:

SPECIAL INSTRUCTIONS:

* 48 hr TAT for RR-4, RR-5 and RR-6 A

all else standard TAT.

REQUESTED ANALYSES

Please check box or fill in blank as needed.

LAB USE ONLY	SAMPLE ID	SAMPLING DATE	SAMPLING TIME	MATRIX	NO. OF CONT.	Unpreserved	Preserved	Field Filtered	☐ TPH(g) ☐ GRO	☐ TPH(d) ☐ DRO	TPH ☐ C6-C36 ☐ C6-C44	TPH ____	BTEX / MTBE ☐ 8260 ☐ ____	VOCs (8260)	Oxygenates (8260)	Prep (5035): ☐ En Core ☐ Terra Core	SVOCs (8270)	Pesticides (8081)	PCBs (8082)	PAHs: ☐ 8270 ☐ 8270 SIM	T22 Metals: ☐ 6010/747X ☐ 6020/747X	Cr(VI): ☐ 7196 ☐ 7199 ☐ 218.6	carbon + 60103	* HOLD *	48 hr TAT	
1	RR-4-3	10-27	0800	Soil	18oz	X																	X		X	
2	RR-4-4		0805																				X		X	
3	RR-5-3		0948																				X		X	
4	RR-5-4		0957																				X		X	
5	RR-6-3		1032																				X		X	
6	RR-6-3.5		1045																				X		X	
7	RR-15-0.5		0758																				X		X	80
8	RR-15-2		0806																				X		X	
9	RR-15-3		0812																					X		
10	RR-15-4	↓	0819	↓	↓																			X		

Relinquished by: (Signature)	10-28-20 1015	Received by: (Signature/Affiliation)	Date: 10/28/20 Time: ~~1200~~ TW 1015
Relinquished by: (Signature)		Received by: (Signature/Affiliation)	Date: 10/28/2020 Time: 12:36
Relinquished by: (Signature)		Received by: (Signature/Affiliation)	Date: Time: 10/28/20

3.7 | 2.9, 3.8 | 3.0

11/4/2020

42213

eurofins | Calscience

CHAIN OF CUSTODY RECORD

DATE: 10-28-20

PAGE: 2 OF 8

7440 Lincoln Way, Garden Grove, CA 92841-1427 • (714) 895-5494
For courier service / sample drop off information, contact us26_sales@eurofinsus.com or call us.

LABORATORY CLIENT:

ADDRESS: See page 1

CITY: STATE: ZIP:

TEL: E-MAIL:

CLIENT PROJECT NAME / NUMBER: Beverly Blvd - Pico - 3370.0002

P.O. NO.:

PROJECT CONTACT:

SAMPLER(S): (PRINT)

TURNAROUND TIME (Rush surcharges may apply to any TAT not "STANDARD"):

☐ SAME DAY ☐ 24 HR ☐ 48 HR ☐ 72 HR ☐ 5 DAYS ☒ STANDARD

☐ COELT EDF GLOBAL ID: LOG CODE:

SPECIAL INSTRUCTIONS:

see Holds

REQUESTED ANALYSES

Please check box or fill in blank as needed.

LAB USE ONLY	SAMPLE ID	SAMPLING DATE	SAMPLING TIME	MATRIX	NO. OF CONT.	Unpreserved	Preserved	Field Filtered	☐ TPH(g) ☐ GRO	☐ TPH(d) ☐ DRO	TPH ☐ C6-C36 ☐ C6-C44	TPH _____	BTEX / MTBE ☐ 8260 ☐ _____	VOCs (8260)	Oxygenates (8260)	Prep (5035): ☐ En Core ☐ Terra Core	SVOCs (8270)	Pesticides (8081)	PCBs (8082)	PAHs: ☐ 8270 ☐ 8270 SIM	T22 Metals: ☐ 6010/747X ☐ 6020/747X	Cr(VI): ☐ 7196 ☐ 7199 ☐ 218.6	Agent 6010B	* HOLD *		
11	RR-14-05	10-27	0818	Soil	1-8oz	X																	X			
12	RR-14-2		0822																				X			
13	RR-14-3		0826																					X		
14	RR-14-4		0829																					X		
15	RR-13-05		0850																				X			
16	RR-13-05-Dup		0856																				X			
17	RR-13-2		0856																				X			
18	RR-13-3		0903																					X		
19	RR-13-4		0910																					X		

Relinquished by: (Signature)	10-28-20 1005	Received by: (Signature/Affiliation)	Date: 10/28/2020 Time: 1015
Relinquished by: (Signature)		Received by: (Signature/Affiliation)	Date: 10/28/2020 Time: 12:36
Relinquished by: (Signature)		Received by: (Signature/Affiliation)	Date: Time:

42213

eurofins | Calscience

CHAIN OF CUSTODY RECORD

DATE: 10-28-20

PAGE: 3 OF 8

7440 Lincoln Way, Garden Grove, CA 92841-1427 • (714) 895-5494
For courier service / sample drop off information, contact us26_sales@eurofinsus.com or call us.

LABORATORY CLIENT:

ADDRESS: See page 1

CITY: STATE: ZIP:

TEL: E-MAIL:

CLIENT PROJECT NAME / NUMBER: Beverly Blvd - 3320.0002

P.O. NO.:

PROJECT CONTACT:

SAMPLER(S): (PRINT)

TURNAROUND TIME (Rush surcharges may apply to any TAT not "STANDARD"):

☐ SAME DAY ☐ 24 HR ☐ 48 HR ☐ 72 HR ☐ 5 DAYS ☒ STANDARD

☐ COELT EDF GLOBAL ID: LOG CODE:

SPECIAL INSTRUCTIONS:

REQUESTED ANALYSES

Please check box or fill in blank as needed.

LAB USE ONLY	SAMPLE ID	SAMPLING DATE	SAMPLING TIME	MATRIX	NO. OF CONT.	Unpreserved	Preserved	Field Filtered	TPH(g) ☐ GRO	TPH(d) ☐ DRO	TPH ☐ C6-C36 ☐ C6-C44	TPH	BTEX / MTBE ☐ 8260 ☐	VOCs (8260)	Oxygenates (8260)	Prep (5035): ☐ En Core ☐ Terra Core	SVOCs (8270)	Pesticides (8081)	PCBs (8082)	PAHs: ☐ 8270 ☐ 8270 SIM	T22 Metals: ☐ 6010/747X ☐ 6020/747X	Cr(VI): ☐ 7196 ☐ 7199 ☐ 218.6	Arsenic 6010B	* Hold		
20	RR-12-0.5	10-27	0847	Soil	4oz	X																	X			
21	RR-12-2		0903																				X			
22	RR-12-2-Dup		0903																				X			
23	RR-12-3		0921																					X		
24	RR-12-3.5		0946																					X		
25	RR-11-0.5		1005																				X			
26	RR-11-2		1021																				X			
	~~11-3 TA~~																									

Relinquished by: (Signature) 10-28-20 1015	Received by: (Signature/Affiliation)	Date: 10/28/2020	Time: 1015
Relinquished by: (Signature)	Received by: (Signature/Affiliation)	Date: 10/28/2020	Time: 1236
Relinquished by: (Signature)	Received by: (Signature/Affiliation)	Date:	Time:

11/4/2020

42213

eurofins | Calscience

CHAIN OF CUSTODY RECORD

DATE: 10-28-20

PAGE: 4 OF 8

7440 Lincoln Way, Garden Grove, CA 92841-1427 • (714) 895-5494
For courier service / sample drop off information, contact us26_sales@eurofinsus.com or call us.

LABORATORY CLIENT:

ADDRESS: see page 1

CITY: STATE: ZIP:

TEL: E-MAIL:

CLIENT PROJECT NAME / NUMBER: Beverly Blvd Pico - 3370.0007

P.O. NO.:

PROJECT CONTACT:

SAMPLER(S): (PRINT)

TURNAROUND TIME (Rush surcharges may apply to any TAT not "STANDARD"):

☐ SAME DAY ☐ 24 HR ☐ 48 HR ☐ 72 HR ☐ 5 DAYS ☒ STANDARD

☐ COELT EDF GLOBAL ID: LOG CODE:

SPECIAL INSTRUCTIONS:

* Hold all 5" at -3 and -4 *

REQUESTED ANALYSES

Please check box or fill in blank as needed.

LAB USE ONLY	SAMPLE ID	SAMPLING DATE	SAMPLING TIME	MATRIX	NO. OF CONT.	Unpreserved	Preserved	Field Filtered	☐ TPH(g) ☐ GRO	☐ TPH(d) ☐ DRO	TPH ☐ C6-C36 ☐ C6-C44	TPH ____	BTEX / MTBE ☐ 8260 ☐ ____	VOCs (8260)	Oxygenates (8260)	Prep (5035): ☐ En Core ☐ Terra Core	SVOCs (8270)	Pesticides (8081)	PCBs (8082)	PAHs: ☐ 8270 ☐ 8270 SIM	T22 Metals: ☐ 6010/747X ☐ 6020/747X	Cr(VI): ☐ 7196 ☐ 7199 ☐ 218.6	Asbestos	* HOLD *		
27	S-1-0.5	10-27	1152	Soil	1-8oz	X																	X			
28	S-1-2	↓	1207	↓	↓	↓																	X			
29	S-1-3	↓	1230	↓	↓	↓																		X		
30	S-1-4	↓	1240	↓	↓	↓																		X		
31	S-2-0.5	↓	1140	↓	↓	↓																	X			
32	S-2-2	↓	1204	↓	↓	↓																	X			
33	S-2-3	↓	1230	↓	↓	↓																		X		
34	S-2-4	↓	1235	↓	↓	↓																		X		
35	S-3-0.5	↓	1246	↓	↓	↓																	X			
36	S-3-2	↓	1300	↓	↓	↓																	X			

Relinquished by: (Signature)	Received by: (Signature/Affiliation)	Date:	Time:
[signature] 10-28-20 1015	[signature]	10/28/2020	1015
[signature]	[signature]	10/28/2020	12:36

06/02/14 Revision

11/4/2020

42213

eurofins | Calscience

CHAIN OF CUSTODY RECORD

DATE: 10-28-20

PAGE: 5 OF 8

7440 Lincoln Way, Garden Grove, CA 92841-1427 • (714) 895-5494
For courier service / sample drop off information, contact us26_sales@eurofinsus.com or call us.

LABORATORY CLIENT:

ADDRESS: see page 1

CITY: STATE: ZIP:

TEL: E-MAIL:

CLIENT PROJECT NAME / NUMBER: Beverly Blvd Pro 3370.0002

P.O. NO.:

PROJECT CONTACT:

SAMPLER(S): (PRINT)

TURNAROUND TIME (Rush surcharges may apply to any TAT not "STANDARD"):

☐ SAME DAY ☐ 24 HR ☐ 48 HR ☐ 72 HR ☐ 5 DAYS ☒ STANDARD

☐ COELT EDF GLOBAL ID: LOG CODE:

SPECIAL INSTRUCTIONS: Hold all "S" at -3 and -4

REQUESTED ANALYSES

Please check box or fill in blank as needed.

LAB USE ONLY	SAMPLE ID	SAMPLING DATE	SAMPLING TIME	MATRIX	NO. OF CONT.	Unpreserved	Preserved	Field Filtered	☐ TPH(g) ☐ GRO	☐ TPH(d) ☐ DRO	TPH ☐ C6-C36 ☐ C6-C44	TPH ____	BTEX / MTBE ☐ 8260 ☐ ____	VOCs (8260)	Oxygenates (8260)	Prep (5035): ☐ En Core ☐ Terra Core	SVOCs (8270)	Pesticides (8081)	PCBs (8082)	PAHs: ☐ 8270 ☐ 8270 SIM	T22 Metals: ☐ 6010/747X ☐ 6020/747X	Cr(VI): ☐ 7196 ☐ 7199 ☐ 218.6	Arsenic 6010B	* HOLD *		
37	S-3-3	10-27	1310	Soil	802	X																		X		
38	S-3-4	10-27	1315																					X		
39	S-4-0.5		1302																				X			
40	S-4-2		1311																				X			
41	S-4-3		1319																					X		
42	S-4-3.5		1330																					X		
43	S-5-0.5	10-28	0813																				X			
44	S-5-2		0818																				X			
45	S-5-3		0821																					X		
46	S-5-4		0824																					X		

Relinquished by: (Signature)	Received by: (Signature/Affiliation)	Date:	Time:
[signature] 10-28-20 1015	[signature]	10/28/2020	1015
[signature]	[signature]	10/28/2020	12:30

06/02/14 Revision

11/4/2020

42213

eurofins | Calscience

CHAIN OF CUSTODY RECORD

DATE: 10-28-20

PAGE: 6 OF 8

7440 Lincoln Way, Garden Grove, CA 92841-1427 • (714) 895-5494
For courier service / sample drop off information, contact us26_sales@eurofinsus.com or call us.

LABORATORY CLIENT:

ADDRESS: See page 1

CITY: STATE: ZIP:

TEL: E-MAIL:

CLIENT PROJECT NAME / NUMBER: Beverly Blvd P.co 3370.0002

P.O. NO.:

PROJECT CONTACT:

SAMPLER(S): (PRINT)

TURNAROUND TIME (Rush surcharges may apply to any TAT not "STANDARD"):

☐ SAME DAY ☐ 24 HR ☐ 48 HR ☐ 72 HR ☐ 5 DAYS ☒ STANDARD

☐ COELT EDF GLOBAL ID: LOG CODE:

SPECIAL INSTRUCTIONS: hold all ugs at -3 and -4.

REQUESTED ANALYSES

Please check box or fill in blank as needed.

LAB USE ONLY	SAMPLE ID	SAMPLING DATE	SAMPLING TIME	MATRIX	NO. OF CONT.	Unpreserved	Preserved	Field Filtered	☐ TPH(g) ☐ GRO	☐ TPH(d) ☐ DRO	TPH ☐ C6-C36 ☐ C6-C44	TPH ____	BTEX / MTBE ☐ 8260 ☐ ____	VOCs (8260)	Oxygenates (8260)	Prep (5035): ☐ En Core ☐ Terra Core	SVOCs (8270)	Pesticides (8081)	PCBs (8082)	PAHs: ☐ 8270 ☐ 8270 SIM	T22 Metals: ☐ 6010/747X ☐ 6020/747X	Cr(VI): ☐ 7196 ☐ 7199 ☐ 218.6	Arsenic 8010B	* HOLD *		
47	S-6-0.5	10-28	0820	Soil	1-8	X																	X			
48	S-6-2		0829																				X			
49	S-6-3		0833																					X		
50	S-6-4		0838																					X		
51	S-7-0.5		0838																				X			
52	S-7-2		0842																				X			
53	S-7-2-Dup		0842																				X			
54	S-7-3-		0846																					X		
55	S-7-4		0850																					X		

Relinquished by: (Signature)	Received by: (Signature/Affiliation)	Date:	Time:
[signature] 10-28-20 1015	[signature]	10/28/2020	1015
[signature]	[signature] E	10/28/2020	12:30

06/02/14 Revision

11/4/2020

42213

eurofins | Calscience

CHAIN OF CUSTODY RECORD

DATE: 10-28-20

PAGE: 7 OF 8

7440 Lincoln Way, Garden Grove, CA 92841-1427 • (714) 895-5494
For courier service / sample drop off information, contact us26_sales@eurofinsus.com or call us.

LABORATORY CLIENT:

ADDRESS: See page 1

CITY: STATE: ZIP:

TEL: E-MAIL:

CLIENT PROJECT NAME / NUMBER: Beverly Blvd Pco 3370.0002

P.O. NO.:

PROJECT CONTACT:

SAMPLER(S): (PRINT)

TURNAROUND TIME (Rush surcharges may apply to any TAT not "STANDARD"):

☐ SAME DAY ☐ 24 HR ☐ 48 HR ☐ 72 HR ☐ 5 DAYS ☒ STANDARD

☐ COELT EDF GLOBAL ID: LOG CODE:

SPECIAL INSTRUCTIONS: Hold all as at -3 and -4

REQUESTED ANALYSES

Please check box or fill in blank as needed.

LAB USE ONLY	SAMPLE ID	SAMPLING DATE	SAMPLING TIME	MATRIX	NO. OF CONT.	Unpreserved	Preserved	Field Filtered	☐ TPH(g) ☐ GRO	☐ TPH(d) ☐ DRO	TPH ☐ C6-C36 ☐ C6-C44	TPH ____	BTEX / MTBE ☐ 8260 ☐ ____	VOCs (8260)	Oxygenates (8260)	Prep (5035): ☐ En Core ☐ Terra Core	SVOCs (8270)	Pesticides (8081)	PCBs (8082)	PAHs: ☐ 8270 ☐ 8270 SIM	T22 Metals: ☐ 6010/747X ☐ 6020/747X	Cr(VI): ☐ 7196 ☐ 7199 ☐ 218.6	Arsenic 6010B	* HOLD *		
56	S-8-0.5	10-28	0857	Soil	1-8oz	X																	X			
57	S-8-2		0902																				X			
58	S-8-3		0910																					X		
59	S-8-4		0915																					X		
60	S-9-0.5		0900																				X			
61	S-9-2		0904																				X			
62	S-9-3		0908																					X		
63	S-9-4		0911																					X		
64	S-10-0.5		0918																				X			
65	S-10-2		0923																				X			

Relinquished by: (Signature)	Received by: (Signature/Affiliation)	Date:	Time:
[signature] 10-28-20 1015	[signature]	10/28/2020	1015
[signature]	[signature]	10/28/2020	12:30

06/02/14 Revision

11/4/2020

42213

eurofins | Calscience

CHAIN OF CUSTODY RECORD

DATE: 10-28-20

PAGE: 8 OF 8

7440 Lincoln Way, Garden Grove, CA 92841-1427 • (714) 895-5494
For courier service / sample drop off information, contact us26_sales@eurofinsus.com or call us.

LABORATORY CLIENT:

ADDRESS: See page 1

CITY: STATE: ZIP:

TEL: E-MAIL:

CLIENT PROJECT NAME / NUMBER: Barry Bud Pro 3370.0002

P.O. NO.:

PROJECT CONTACT:

SAMPLER(S): (PRINT)

TURNAROUND TIME (Rush surcharges may apply to any TAT not "STANDARD"):

☐ SAME DAY ☐ 24 HR ☐ 48 HR ☐ 72 HR ☐ 5 DAYS ☒ STANDARD

☐ COELT EDF GLOBAL ID: LOG CODE:

SPECIAL INSTRUCTIONS:

*Hold all -3 and -4 samples starting w "S" *

REQUESTED ANALYSES

Please check box or fill in blank as needed.

LAB USE ONLY	SAMPLE ID	SAMPLING DATE	SAMPLING TIME	MATRIX	NO. OF CONT.	Unpreserved	Preserved	Field Filtered	☐ TPH(g) ☐ GRO	☐ TPH(d) ☐ DRO	TPH ☐ C6-C36 ☐ C6-C44	TPH ____	BTEX / MTBE ☐ 8260 ☐ ____	VOCs (8260)	Oxygenates (8260)	Prep (5035): ☐ En Core ☐ Terra Core	SVOCs (8270)	Pesticides (8081)	PCBs (8082)	PAHs: ☐ 8270 ☐ 8270 SIM	T22 Metals: ☐ 6010/747X ☐ 6020/747X	Cr(VI): ☐ 7196 ☐ 7199 ☐ 218.6	Arsenic 6010B	* FOLD *		
66	S-10-3	10-28	0926	Soil	1-8oz	X																		X		
67	S-10-3-Dup	↓	0926	↓	↓	X																		X		
68	S-10-4	↓	0938	↓	↓	X																		X		

Relinquished by: (Signature)	Received by: (Signature/Affiliation)	Date:	Time:
[signature] 10-28-20 1015	[signature]	10/28/2020	1015
[signature]	[signature]	10/28/2020	12:30

06/02/14 Revision

11/4/2020

Login Sample Receipt Checklist

Client: Roux Associates, Inc.

Job Number: 570-42213-2

Login Number: 42213

List Number: 1

Creator: Ramos, Maribel

List Source: Eurofins Calscience

Question	Answer	Comment
Radioactivity wasn't checked or is </= background as measured by a survey meter.	N/A	
The cooler's custody seal, if present, is intact.	True	
Sample custody seals, if present, are intact.	True	
The cooler or samples do not appear to have been compromised or tampered with.	True	
Samples were received on ice.	True	
Cooler Temperature is acceptable.	True	
Cooler Temperature is recorded.	True	
COC is present.	True	
COC is filled out in ink and legible.	True	
COC is filled out with all pertinent information.	True	
Is the Field Sampler's name present on COC?	True	
There are no discrepancies between the containers received and the COC.	True	
Samples are received within Holding Time (excluding tests with immediate HTs)	True	
Sample containers have legible labels.	True	
Containers are not broken or leaking.	True	
Sample collection date/times are provided.	True	
Appropriate sample containers are used.	True	
Sample bottles are completely filled.	True	
Sample Preservation Verified.	True	
There is sufficient vol. for all requested analyses, incl. any requested MS/MSDs	True	
Containers requiring zero headspace have no headspace or bubble is <6mm (1/4").	True	
Multiphasic samples are not present.	True	
Samples do not require splitting or compositing.	True	
Residual Chlorine Checked.	N/A	

eurofins | Environment Testing America



ANALYTICAL REPORT

Eurofins Calscience LLC
7440 Lincoln Way
Garden Grove, CA 92841
Tel: (714)895-5494

Laboratory Job ID: 570-42213-3
Client Project/Site: Beverly Blvd (Pico Rivera) / 3770.0002

For:
Roux Associates, Inc.
5150 E Pacific Coast Highway
Suite 450
Long Beach, California 90804

Attn: Mauricio Escobar

Virendra R Patel

Authorized for release by:
11/9/2020 2:14:13 PM

Virendra Patel, Project Manager I
(714)895-5494
Virendra.Patel@eurofinset.com

LINKS

Review your project results through TotalAccess

Have a Question? Ask The Expert

Visit us at:
www.eurofinsus.com/Env

The test results in this report meet all 2003 NELAC, 2009 TNI, and 2016 TNI requirements for accredited parameters, exceptions are noted in this report. This report may not be reproduced except in full, and with written approval from the laboratory. For questions please contact the Project Manager at the e-mail address or telephone number listed on this page.

This report has been electronically signed and authorized by the signatory. Electronic signature is intended to be the legally binding equivalent of a traditionally handwritten signature.

Results relate only to the items tested and the sample(s) as received by the laboratory.

Table of Contents

Cover Page 1
Table of Contents 2
Definitions/Glossary 3
Case Narrative 4
Detection Summary 5
Client Sample Results 7
QC Sample Results 10
QC Association Summary 12
Lab Chronicle 14
Certification Summary 19
Method Summary 20
Sample Summary 21
Chain of Custody 22
Receipt Checklists 38

Definitions/Glossary

Client: Roux Associates, Inc. Job ID: 570-42213-3
Project/Site: Beverly Blvd (Pico Rivera) / 3770.0002

Qualifiers

Metals

Qualifier	Qualifier Description
F1	MS and/or MSD recovery exceeds control limits.
J	Result is less than the RL but greater than or equal to the MDL and the concentration is an approximate value.

Glossary

Abbreviation	These commonly used abbreviations may or may not be present in this report.
¤	Listed under the "D" column to designate that the result is reported on a dry weight basis
%R	Percent Recovery
CFL	Contains Free Liquid
CFU	Colony Forming Unit
CNF	Contains No Free Liquid
DER	Duplicate Error Ratio (normalized absolute difference)
Dil Fac	Dilution Factor
DL	Detection Limit (DoD/DOE)
DL, RA, RE, IN	Indicates a Dilution, Re-analysis, Re-extraction, or additional Initial metals/anion analysis of the sample
DLC	Decision Level Concentration (Radiochemistry)
EDL	Estimated Detection Limit (Dioxin)
LOD	Limit of Detection (DoD/DOE)
LOQ	Limit of Quantitation (DoD/DOE)
MCL	EPA recommended "Maximum Contaminant Level"
MDA	Minimum Detectable Activity (Radiochemistry)
MDC	Minimum Detectable Concentration (Radiochemistry)
MDL	Method Detection Limit
ML	Minimum Level (Dioxin)
MPN	Most Probable Number
MQL	Method Quantitation Limit
NC	Not Calculated
ND	Not Detected at the reporting limit (or MDL or EDL if shown)
NEG	Negative / Absent
POS	Positive / Present
PQL	Practical Quantitation Limit
PRES	Presumptive
QC	Quality Control
RER	Relative Error Ratio (Radiochemistry)
RL	Reporting Limit or Requested Limit (Radiochemistry)
RPD	Relative Percent Difference, a measure of the relative difference between two points
TEF	Toxicity Equivalent Factor (Dioxin)
TEQ	Toxicity Equivalent Quotient (Dioxin)
TNTC	Too Numerous To Count

Job ID: 570-42213-3

Laboratory: Eurofins Calscience LLC

Narrative

Job Narrative
570-42213-3

Comments
No additional comments.

Receipt
The samples were received on 10/28/2020 12:36 PM; the samples arrived in good condition, and where required, properly preserved and on ice. The temperatures of the 2 coolers at receipt time were 2.9º C and 3.0º C.

Metals
Method 6010B: The matrix spike (MS) recoveries for preparation batch 570-107441 and analytical batch 570-107912 were outside control limits. Non-homogeneity is suspected because the associated laboratory control sample (LCS) recovery was within acceptance limits.

No additional analytical or quality issues were noted, other than those described above or in the Definitions/Glossary page.

Detection Summary

Client: Roux Associates, Inc.
Project/Site: Beverly Blvd (Pico Rivera) / 3770.0002

Job ID: 570-42213-3

Client Sample ID: RR-15-3 — Lab Sample ID: 570-42213-9

Analyte	Result	Qualifier	RL	MDL	Unit	Dil Fac	D	Method	Prep Type
Arsenic	5.70	F1	0.746	0.258	mg/Kg	1		6010B	Total/NA

Client Sample ID: RR-14-3 — Lab Sample ID: 570-42213-13

Analyte	Result	Qualifier	RL	MDL	Unit	Dil Fac	D	Method	Prep Type
Arsenic	3.89		0.735	0.254	mg/Kg	1		6010B	Total/NA

Client Sample ID: RR-13-3 — Lab Sample ID: 570-42213-18

Analyte	Result	Qualifier	RL	MDL	Unit	Dil Fac	D	Method	Prep Type
Arsenic	33.5		0.732	0.253	mg/Kg	1		6010B	Total/NA

Client Sample ID: RR-13-4 — Lab Sample ID: 570-42213-19

Analyte	Result	Qualifier	RL	MDL	Unit	Dil Fac	D	Method	Prep Type
Arsenic	21.1		0.743	0.256	mg/Kg	1		6010B	Total/NA

Client Sample ID: RR-12-3 — Lab Sample ID: 570-42213-23

Analyte	Result	Qualifier	RL	MDL	Unit	Dil Fac	D	Method	Prep Type
Arsenic	42.7		0.746	0.258	mg/Kg	1		6010B	Total/NA

Client Sample ID: RR-12-3.5 — Lab Sample ID: 570-42213-24

Analyte	Result	Qualifier	RL	MDL	Unit	Dil Fac	D	Method	Prep Type
Arsenic	43.1		0.725	0.250	mg/Kg	1		6010B	Total/NA

Client Sample ID: S-1-3 — Lab Sample ID: 570-42213-29

Analyte	Result	Qualifier	RL	MDL	Unit	Dil Fac	D	Method	Prep Type
Arsenic	2.95		0.758	0.262	mg/Kg	1		6010B	Total/NA

Client Sample ID: S-1-4 — Lab Sample ID: 570-42213-30

Analyte	Result	Qualifier	RL	MDL	Unit	Dil Fac	D	Method	Prep Type
Arsenic	2.75		0.743	0.256	mg/Kg	1		6010B	Total/NA

Client Sample ID: S-2-3 — Lab Sample ID: 570-42213-33

Analyte	Result	Qualifier	RL	MDL	Unit	Dil Fac	D	Method	Prep Type
Arsenic	83.6		0.728	0.251	mg/Kg	1		6010B	Total/NA

Client Sample ID: S-2-4 — Lab Sample ID: 570-42213-34

Analyte	Result	Qualifier	RL	MDL	Unit	Dil Fac	D	Method	Prep Type
Arsenic	63.7		0.732	0.253	mg/Kg	1		6010B	Total/NA

Client Sample ID: S-3-3 — Lab Sample ID: 570-42213-37

Analyte	Result	Qualifier	RL	MDL	Unit	Dil Fac	D	Method	Prep Type
Arsenic	63.0		0.721	0.249	mg/Kg	1		6010B	Total/NA

Client Sample ID: S-3-4 — Lab Sample ID: 570-42213-38

Analyte	Result	Qualifier	RL	MDL	Unit	Dil Fac	D	Method	Prep Type
Arsenic	68.6		0.743	0.256	mg/Kg	1		6010B	Total/NA

This Detection Summary does not include radiochemical test results.

Detection Summary

Client: Roux Associates, Inc.
Project/Site: Beverly Blvd (Pico Rivera) / 3770.0002

Job ID: 570-42213-3

Client Sample ID: S-4-3 — Lab Sample ID: 570-42213-41

Analyte	Result	Qualifier	RL	MDL	Unit	Dil Fac	D	Method	Prep Type
Arsenic	13.9		0.750	0.259	mg/Kg	1		6010B	Total/NA

Client Sample ID: S-4-3.5 — Lab Sample ID: 570-42213-42

Analyte	Result	Qualifier	RL	MDL	Unit	Dil Fac	D	Method	Prep Type
Arsenic	13.0		0.750	0.259	mg/Kg	1		6010B	Total/NA

Client Sample ID: S-5-3 — Lab Sample ID: 570-42213-45

Analyte	Result	Qualifier	RL	MDL	Unit	Dil Fac	D	Method	Prep Type
Arsenic	2.32		0.750	0.259	mg/Kg	1		6010B	Total/NA

Client Sample ID: S-5-4 — Lab Sample ID: 570-42213-46

Analyte	Result	Qualifier	RL	MDL	Unit	Dil Fac	D	Method	Prep Type
Arsenic	0.603	J	0.750	0.259	mg/Kg	1		6010B	Total/NA

Client Sample ID: S-6-3 — Lab Sample ID: 570-42213-49

Analyte	Result	Qualifier	RL	MDL	Unit	Dil Fac	D	Method	Prep Type
Arsenic	13.3		0.739	0.255	mg/Kg	1		6010B	Total/NA

Client Sample ID: S-6-4 — Lab Sample ID: 570-42213-50

Analyte	Result	Qualifier	RL	MDL	Unit	Dil Fac	D	Method	Prep Type
Arsenic	3.00		0.739	0.255	mg/Kg	1		6010B	Total/NA

Client Sample ID: S-7-3 — Lab Sample ID: 570-42213-54

Analyte	Result	Qualifier	RL	MDL	Unit	Dil Fac	D	Method	Prep Type
Arsenic	2.31		0.750	0.259	mg/Kg	1		6010B	Total/NA

Client Sample ID: S-8-3 — Lab Sample ID: 570-42213-58

Analyte	Result	Qualifier	RL	MDL	Unit	Dil Fac	D	Method	Prep Type
Arsenic	16.1		0.739	0.255	mg/Kg	1		6010B	Total/NA

Client Sample ID: S-9-3 — Lab Sample ID: 570-42213-62

Analyte	Result	Qualifier	RL	MDL	Unit	Dil Fac	D	Method	Prep Type
Arsenic	5.30		0.739	0.255	mg/Kg	1		6010B	Total/NA

Client Sample ID: S-10-3 — Lab Sample ID: 570-42213-66

Analyte	Result	Qualifier	RL	MDL	Unit	Dil Fac	D	Method	Prep Type
Arsenic	53.2		0.735	0.254	mg/Kg	1		6010B	Total/NA

Client Sample ID: S-10-3-DUP — Lab Sample ID: 570-42213-67

Analyte	Result	Qualifier	RL	MDL	Unit	Dil Fac	D	Method	Prep Type
Arsenic	57.8		0.754	0.260	mg/Kg	1		6010B	Total/NA

This Detection Summary does not include radiochemical test results.

Method: 6010B - Metals (ICP)

Client Sample ID: RR-15-3
Date Collected: 10/27/20 08:12
Date Received: 10/28/20 12:36
Lab Sample ID: 570-42213-9
Matrix: Solid

Analyte	Result	Qualifier	RL	MDL	Unit	D	Prepared	Analyzed	Dil Fac
Arsenic	5.70	F1	0.746	0.258	mg/Kg		11/05/20 19:00	11/06/20 21:51	1

Client Sample ID: RR-14-3
Date Collected: 10/27/20 08:26
Date Received: 10/28/20 12:36
Lab Sample ID: 570-42213-13
Matrix: Solid

Analyte	Result	Qualifier	RL	MDL	Unit	D	Prepared	Analyzed	Dil Fac
Arsenic	3.89		0.735	0.254	mg/Kg		11/05/20 19:00	11/06/20 21:57	1

Client Sample ID: RR-13-3
Date Collected: 10/27/20 09:03
Date Received: 10/28/20 12:36
Lab Sample ID: 570-42213-18
Matrix: Solid

Analyte	Result	Qualifier	RL	MDL	Unit	D	Prepared	Analyzed	Dil Fac
Arsenic	33.5		0.732	0.253	mg/Kg		11/05/20 19:00	11/06/20 21:59	1

Client Sample ID: RR-13-4
Date Collected: 10/27/20 09:10
Date Received: 10/28/20 12:36
Lab Sample ID: 570-42213-19
Matrix: Solid

Analyte	Result	Qualifier	RL	MDL	Unit	D	Prepared	Analyzed	Dil Fac
Arsenic	21.1		0.743	0.256	mg/Kg		11/05/20 19:00	11/06/20 22:01	1

Client Sample ID: RR-12-3
Date Collected: 10/27/20 09:21
Date Received: 10/28/20 12:36
Lab Sample ID: 570-42213-23
Matrix: Solid

Analyte	Result	Qualifier	RL	MDL	Unit	D	Prepared	Analyzed	Dil Fac
Arsenic	42.7		0.746	0.258	mg/Kg		11/05/20 19:00	11/06/20 22:03	1

Client Sample ID: RR-12-3.5
Date Collected: 10/27/20 09:46
Date Received: 10/28/20 12:36
Lab Sample ID: 570-42213-24
Matrix: Solid

Analyte	Result	Qualifier	RL	MDL	Unit	D	Prepared	Analyzed	Dil Fac
Arsenic	43.1		0.725	0.250	mg/Kg		11/05/20 19:00	11/06/20 22:17	1

Client Sample ID: S-1-3
Date Collected: 10/27/20 12:30
Date Received: 10/28/20 12:36
Lab Sample ID: 570-42213-29
Matrix: Solid

Analyte	Result	Qualifier	RL	MDL	Unit	D	Prepared	Analyzed	Dil Fac
Arsenic	2.95		0.758	0.262	mg/Kg		11/05/20 19:00	11/06/20 22:19	1

Client Sample ID: S-1-4
Date Collected: 10/27/20 12:40
Date Received: 10/28/20 12:36
Lab Sample ID: 570-42213-30
Matrix: Solid

Analyte	Result	Qualifier	RL	MDL	Unit	D	Prepared	Analyzed	Dil Fac
Arsenic	2.75		0.743	0.256	mg/Kg		11/05/20 19:00	11/06/20 22:21	1

Client Sample ID: S-2-3
Date Collected: 10/27/20 12:30
Date Received: 10/28/20 12:36
Lab Sample ID: 570-42213-33
Matrix: Solid

Analyte	Result	Qualifier	RL	MDL	Unit	D	Prepared	Analyzed	Dil Fac
Arsenic	83.6		0.728	0.251	mg/Kg		11/05/20 19:00	11/06/20 22:23	1

Method: 6010B - Metals (ICP)

Client Sample ID: S-2-4
Date Collected: 10/27/20 12:35
Date Received: 10/28/20 12:36
Lab Sample ID: 570-42213-34
Matrix: Solid

Analyte	Result	Qualifier	RL	MDL	Unit	D	Prepared	Analyzed	Dil Fac
Arsenic	63.7		0.732	0.253	mg/Kg		11/05/20 19:00	11/06/20 22:25	1

Client Sample ID: S-3-3
Date Collected: 10/27/20 13:10
Date Received: 10/28/20 12:36
Lab Sample ID: 570-42213-37
Matrix: Solid

Analyte	Result	Qualifier	RL	MDL	Unit	D	Prepared	Analyzed	Dil Fac
Arsenic	63.0		0.721	0.249	mg/Kg		11/05/20 19:00	11/06/20 22:27	1

Client Sample ID: S-3-4
Date Collected: 10/27/20 13:15
Date Received: 10/28/20 12:36
Lab Sample ID: 570-42213-38
Matrix: Solid

Analyte	Result	Qualifier	RL	MDL	Unit	D	Prepared	Analyzed	Dil Fac
Arsenic	68.6		0.743	0.256	mg/Kg		11/05/20 19:00	11/06/20 22:29	1

Client Sample ID: S-4-3
Date Collected: 10/27/20 13:19
Date Received: 10/28/20 12:36
Lab Sample ID: 570-42213-41
Matrix: Solid

Analyte	Result	Qualifier	RL	MDL	Unit	D	Prepared	Analyzed	Dil Fac
Arsenic	13.9		0.750	0.259	mg/Kg		11/05/20 19:00	11/06/20 22:31	1

Client Sample ID: S-4-3.5
Date Collected: 10/27/20 13:30
Date Received: 10/28/20 12:36
Lab Sample ID: 570-42213-42
Matrix: Solid

Analyte	Result	Qualifier	RL	MDL	Unit	D	Prepared	Analyzed	Dil Fac
Arsenic	13.0		0.750	0.259	mg/Kg		11/05/20 19:00	11/06/20 22:33	1

Client Sample ID: S-5-3
Date Collected: 10/28/20 08:21
Date Received: 10/28/20 12:36
Lab Sample ID: 570-42213-45
Matrix: Solid

Analyte	Result	Qualifier	RL	MDL	Unit	D	Prepared	Analyzed	Dil Fac
Arsenic	2.32		0.750	0.259	mg/Kg		11/05/20 19:00	11/06/20 22:35	1

Client Sample ID: S-5-4
Date Collected: 10/28/20 08:24
Date Received: 10/28/20 12:36
Lab Sample ID: 570-42213-46
Matrix: Solid

Analyte	Result	Qualifier	RL	MDL	Unit	D	Prepared	Analyzed	Dil Fac
Arsenic	0.603	J	0.750	0.259	mg/Kg		11/05/20 19:00	11/06/20 22:49	1

Client Sample ID: S-6-3
Date Collected: 10/28/20 08:33
Date Received: 10/28/20 12:36
Lab Sample ID: 570-42213-49
Matrix: Solid

Analyte	Result	Qualifier	RL	MDL	Unit	D	Prepared	Analyzed	Dil Fac
Arsenic	13.3		0.739	0.255	mg/Kg		11/05/20 19:00	11/06/20 22:51	1

Client Sample ID: S-6-4
Date Collected: 10/28/20 08:38
Date Received: 10/28/20 12:36
Lab Sample ID: 570-42213-50
Matrix: Solid

Analyte	Result	Qualifier	RL	MDL	Unit	D	Prepared	Analyzed	Dil Fac
Arsenic	3.00		0.739	0.255	mg/Kg		11/05/20 19:00	11/06/20 22:53	1

Client: Roux Associates, Inc.
Job ID: 570-42213-3
Project/Site: Beverly Blvd (Pico Rivera) / 3770.0002

Method: 6010B - Metals (ICP)

Client Sample ID: S-7-3
Date Collected: 10/28/20 08:46
Date Received: 10/28/20 12:36
Lab Sample ID: 570-42213-54
Matrix: Solid

Analyte	Result	Qualifier	RL	MDL	Unit	D	Prepared	Analyzed	Dil Fac
Arsenic	2.31		0.750	0.259	mg/Kg		11/05/20 19:00	11/06/20 22:56	1

Client Sample ID: S-8-3
Date Collected: 10/28/20 09:10
Date Received: 10/28/20 12:36
Lab Sample ID: 570-42213-58
Matrix: Solid

Analyte	Result	Qualifier	RL	MDL	Unit	D	Prepared	Analyzed	Dil Fac
Arsenic	16.1		0.739	0.255	mg/Kg		11/05/20 19:00	11/06/20 22:58	1

Client Sample ID: S-9-3
Date Collected: 10/28/20 09:08
Date Received: 10/28/20 12:36
Lab Sample ID: 570-42213-62
Matrix: Solid

Analyte	Result	Qualifier	RL	MDL	Unit	D	Prepared	Analyzed	Dil Fac
Arsenic	5.30		0.739	0.255	mg/Kg		11/05/20 18:34	11/06/20 15:07	1

Client Sample ID: S-10-3
Date Collected: 10/28/20 09:26
Date Received: 10/28/20 12:36
Lab Sample ID: 570-42213-66
Matrix: Solid

Analyte	Result	Qualifier	RL	MDL	Unit	D	Prepared	Analyzed	Dil Fac
Arsenic	53.2		0.735	0.254	mg/Kg		11/05/20 18:34	11/06/20 15:09	1

Client Sample ID: S-10-3-DUP
Date Collected: 10/28/20 09:26
Date Received: 10/28/20 12:36
Lab Sample ID: 570-42213-67
Matrix: Solid

Analyte	Result	Qualifier	RL	MDL	Unit	D	Prepared	Analyzed	Dil Fac
Arsenic	57.8		0.754	0.260	mg/Kg		11/05/20 18:34	11/06/20 15:11	1

Method: 6010B - Metals (ICP)

Lab Sample ID: MB 570-107343/1-A
Matrix: Solid
Analysis Batch: 107652

Client Sample ID: Method Blank
Prep Type: Total/NA
Prep Batch: 107343

Analyte	MB Result	MB Qualifier	RL	MDL	Unit	D	Prepared	Analyzed	Dil Fac
Arsenic	ND		0.746	0.258	mg/Kg		11/05/20 15:00	11/06/20 12:17	1

Lab Sample ID: LCS 570-107343/2-A
Matrix: Solid
Analysis Batch: 107652

Client Sample ID: Lab Control Sample
Prep Type: Total/NA
Prep Batch: 107343

Analyte	Spike Added	LCS Result	LCS Qualifier	Unit	D	%Rec	%Rec. Limits
Arsenic	24.6	23.42		mg/Kg		95	80 - 120

Lab Sample ID: LCSD 570-107343/3-A
Matrix: Solid
Analysis Batch: 107652

Client Sample ID: Lab Control Sample Dup
Prep Type: Total/NA
Prep Batch: 107343

Analyte	Spike Added	LCSD Result	LCSD Qualifier	Unit	D	%Rec	%Rec. Limits	RPD	RPD Limit
Arsenic	25.0	23.55		mg/Kg		94	80 - 120	1	20

Lab Sample ID: 570-42774-A-1-D MS
Matrix: Solid
Analysis Batch: 107652

Client Sample ID: Matrix Spike
Prep Type: Total/NA
Prep Batch: 107343

Analyte	Sample Result	Sample Qualifier	Spike Added	MS Result	MS Qualifier	Unit	D	%Rec	%Rec. Limits
Arsenic	13.9		25.3	34.80		mg/Kg		83	75 - 125

Lab Sample ID: 570-42774-A-1-E MSD
Matrix: Solid
Analysis Batch: 107652

Client Sample ID: Matrix Spike Duplicate
Prep Type: Total/NA
Prep Batch: 107343

Analyte	Sample Result	Sample Qualifier	Spike Added	MSD Result	MSD Qualifier	Unit	D	%Rec	%Rec. Limits	RPD	RPD Limit
Arsenic	13.9		25.4	34.16		mg/Kg		80	75 - 125	2	20

Lab Sample ID: MB 570-107441/1-A
Matrix: Solid
Analysis Batch: 107912

Client Sample ID: Method Blank
Prep Type: Total/NA
Prep Batch: 107441

Analyte	MB Result	MB Qualifier	RL	MDL	Unit	D	Prepared	Analyzed	Dil Fac
Arsenic	ND		0.743	0.256	mg/Kg		11/05/20 19:00	11/06/20 21:44	1

Lab Sample ID: LCS 570-107441/2-A
Matrix: Solid
Analysis Batch: 107912

Client Sample ID: Lab Control Sample
Prep Type: Total/NA
Prep Batch: 107441

Analyte	Spike Added	LCS Result	LCS Qualifier	Unit	D	%Rec	%Rec. Limits
Arsenic	25.1	21.44		mg/Kg		85	80 - 120

Lab Sample ID: LCSD 570-107441/3-A
Matrix: Solid
Analysis Batch: 107912

Client Sample ID: Lab Control Sample Dup
Prep Type: Total/NA
Prep Batch: 107441

Analyte	Spike Added	LCSD Result	LCSD Qualifier	Unit	D	%Rec	%Rec. Limits	RPD	RPD Limit
Arsenic	25.0	20.67		mg/Kg		83	80 - 120	4	20

Method: 6010B - Metals (ICP)

Lab Sample ID: 570-42213-9 MS
Matrix: Solid
Analysis Batch: 107912

Client Sample ID: RR-15-3
Prep Type: Total/NA
Prep Batch: 107441

Analyte	Sample Result	Sample Qualifier	Spike Added	MS Result	MS Qualifier	Unit	D	%Rec	%Rec. Limits		
Arsenic	5.70	F1	25.0	23.51	F1	mg/Kg		71	75 - 125		

Lab Sample ID: 570-42213-9 MSD
Matrix: Solid
Analysis Batch: 107912

Client Sample ID: RR-15-3
Prep Type: Total/NA
Prep Batch: 107441

Analyte	Sample Result	Sample Qualifier	Spike Added	MSD Result	MSD Qualifier	Unit	D	%Rec	%Rec. Limits	RPD	RPD Limit
Arsenic	5.70	F1	25.3	26.37		mg/Kg		82	75 - 125	11	20

Metals

Cleanup Batch: 107247

Lab Sample ID	Client Sample ID	Prep Type	Matrix	Method	Prep Batch
570-42774-A-1-D MS	Matrix Spike	Total/NA	Solid	Homogenize Prep	
570-42774-A-1-E MSD	Matrix Spike Duplicate	Total/NA	Solid	Homogenize Prep	

Prep Batch: 107343

Lab Sample ID	Client Sample ID	Prep Type	Matrix	Method	Prep Batch
570-42213-62	S-9-3	Total/NA	Solid	3050B	
570-42213-66	S-10-3	Total/NA	Solid	3050B	
570-42213-67	S-10-3-DUP	Total/NA	Solid	3050B	
MB 570-107343/1-A	Method Blank	Total/NA	Solid	3050B	
LCS 570-107343/2-A	Lab Control Sample	Total/NA	Solid	3050B	
LCSD 570-107343/3-A	Lab Control Sample Dup	Total/NA	Solid	3050B	
570-42774-A-1-D MS	Matrix Spike	Total/NA	Solid	3050B	107247
570-42774-A-1-E MSD	Matrix Spike Duplicate	Total/NA	Solid	3050B	107247

Prep Batch: 107441

Lab Sample ID	Client Sample ID	Prep Type	Matrix	Method	Prep Batch
570-42213-9	RR-15-3	Total/NA	Solid	3050B	
570-42213-13	RR-14-3	Total/NA	Solid	3050B	
570-42213-18	RR-13-3	Total/NA	Solid	3050B	
570-42213-19	RR-13-4	Total/NA	Solid	3050B	
570-42213-23	RR-12-3	Total/NA	Solid	3050B	
570-42213-24	RR-12-3.5	Total/NA	Solid	3050B	
570-42213-29	S-1-3	Total/NA	Solid	3050B	
570-42213-30	S-1-4	Total/NA	Solid	3050B	
570-42213-33	S-2-3	Total/NA	Solid	3050B	
570-42213-34	S-2-4	Total/NA	Solid	3050B	
570-42213-37	S-3-3	Total/NA	Solid	3050B	
570-42213-38	S-3-4	Total/NA	Solid	3050B	
570-42213-41	S-4-3	Total/NA	Solid	3050B	
570-42213-42	S-4-3.5	Total/NA	Solid	3050B	
570-42213-45	S-5-3	Total/NA	Solid	3050B	
570-42213-46	S-5-4	Total/NA	Solid	3050B	
570-42213-49	S-6-3	Total/NA	Solid	3050B	
570-42213-50	S-6-4	Total/NA	Solid	3050B	
570-42213-54	S-7-3	Total/NA	Solid	3050B	
570-42213-58	S-8-3	Total/NA	Solid	3050B	
MB 570-107441/1-A	Method Blank	Total/NA	Solid	3050B	
LCS 570-107441/2-A	Lab Control Sample	Total/NA	Solid	3050B	
LCSD 570-107441/3-A	Lab Control Sample Dup	Total/NA	Solid	3050B	
570-42213-9 MS	RR-15-3	Total/NA	Solid	3050B	
570-42213-9 MSD	RR-15-3	Total/NA	Solid	3050B	

Analysis Batch: 107652

Lab Sample ID	Client Sample ID	Prep Type	Matrix	Method	Prep Batch
570-42213-62	S-9-3	Total/NA	Solid	6010B	107343
570-42213-66	S-10-3	Total/NA	Solid	6010B	107343
570-42213-67	S-10-3-DUP	Total/NA	Solid	6010B	107343
MB 570-107343/1-A	Method Blank	Total/NA	Solid	6010B	107343
LCS 570-107343/2-A	Lab Control Sample	Total/NA	Solid	6010B	107343
LCSD 570-107343/3-A	Lab Control Sample Dup	Total/NA	Solid	6010B	107343

Metals (Continued)

Analysis Batch: 107652 (Continued)

Lab Sample ID	Client Sample ID	Prep Type	Matrix	Method	Prep Batch
570-42774-A-1-D MS	Matrix Spike	Total/NA	Solid	6010B	107343
570-42774-A-1-E MSD	Matrix Spike Duplicate	Total/NA	Solid	6010B	107343

Analysis Batch: 107912

Lab Sample ID	Client Sample ID	Prep Type	Matrix	Method	Prep Batch
570-42213-9	RR-15-3	Total/NA	Solid	6010B	107441
570-42213-13	RR-14-3	Total/NA	Solid	6010B	107441
570-42213-18	RR-13-3	Total/NA	Solid	6010B	107441
570-42213-19	RR-13-4	Total/NA	Solid	6010B	107441
570-42213-23	RR-12-3	Total/NA	Solid	6010B	107441
570-42213-24	RR-12-3.5	Total/NA	Solid	6010B	107441
570-42213-29	S-1-3	Total/NA	Solid	6010B	107441
570-42213-30	S-1-4	Total/NA	Solid	6010B	107441
570-42213-33	S-2-3	Total/NA	Solid	6010B	107441
570-42213-34	S-2-4	Total/NA	Solid	6010B	107441
570-42213-37	S-3-3	Total/NA	Solid	6010B	107441
570-42213-38	S-3-4	Total/NA	Solid	6010B	107441
570-42213-41	S-4-3	Total/NA	Solid	6010B	107441
570-42213-42	S-4-3.5	Total/NA	Solid	6010B	107441
570-42213-45	S-5-3	Total/NA	Solid	6010B	107441
570-42213-46	S-5-4	Total/NA	Solid	6010B	107441
570-42213-49	S-6-3	Total/NA	Solid	6010B	107441
570-42213-50	S-6-4	Total/NA	Solid	6010B	107441
570-42213-54	S-7-3	Total/NA	Solid	6010B	107441
570-42213-58	S-8-3	Total/NA	Solid	6010B	107441
MB 570-107441/1-A	Method Blank	Total/NA	Solid	6010B	107441
LCS 570-107441/2-A	Lab Control Sample	Total/NA	Solid	6010B	107441
LCSD 570-107441/3-A	Lab Control Sample Dup	Total/NA	Solid	6010B	107441
570-42213-9 MS	RR-15-3	Total/NA	Solid	6010B	107441
570-42213-9 MSD	RR-15-3	Total/NA	Solid	6010B	107441

Lab Chronicle

Client: Roux Associates, Inc.
Project/Site: Beverly Blvd (Pico Rivera) / 3770.0002

Job ID: 570-42213-3

Client Sample ID: RR-15-3
Date Collected: 10/27/20 08:12
Date Received: 10/28/20 12:36

Lab Sample ID: 570-42213-9
Matrix: Solid

Prep Type	Batch Type	Batch Method	Run	Dil Factor	Initial Amount	Final Amount	Batch Number	Prepared or Analyzed	Analyst	Lab
Total/NA	Prep	3050B			2.01 g	100 mL	107441	11/05/20 19:00	SP7J	ECL 1
Total/NA	Analysis	6010B		1			107912	11/06/20 21:51	ULPF	ECL 1
	Instrument ID: ICP8									

Client Sample ID: RR-14-3
Date Collected: 10/27/20 08:26
Date Received: 10/28/20 12:36

Lab Sample ID: 570-42213-13
Matrix: Solid

Prep Type	Batch Type	Batch Method	Run	Dil Factor	Initial Amount	Final Amount	Batch Number	Prepared or Analyzed	Analyst	Lab
Total/NA	Prep	3050B			2.04 g	100 mL	107441	11/05/20 19:00	SP7J	ECL 1
Total/NA	Analysis	6010B		1			107912	11/06/20 21:57	ULPF	ECL 1
	Instrument ID: ICP8									

Client Sample ID: RR-13-3
Date Collected: 10/27/20 09:03
Date Received: 10/28/20 12:36

Lab Sample ID: 570-42213-18
Matrix: Solid

Prep Type	Batch Type	Batch Method	Run	Dil Factor	Initial Amount	Final Amount	Batch Number	Prepared or Analyzed	Analyst	Lab
Total/NA	Prep	3050B			2.05 g	100 mL	107441	11/05/20 19:00	SP7J	ECL 1
Total/NA	Analysis	6010B		1			107912	11/06/20 21:59	ULPF	ECL 1
	Instrument ID: ICP8									

Client Sample ID: RR-13-4
Date Collected: 10/27/20 09:10
Date Received: 10/28/20 12:36

Lab Sample ID: 570-42213-19
Matrix: Solid

Prep Type	Batch Type	Batch Method	Run	Dil Factor	Initial Amount	Final Amount	Batch Number	Prepared or Analyzed	Analyst	Lab
Total/NA	Prep	3050B			2.02 g	100 mL	107441	11/05/20 19:00	SP7J	ECL 1
Total/NA	Analysis	6010B		1			107912	11/06/20 22:01	ULPF	ECL 1
	Instrument ID: ICP8									

Client Sample ID: RR-12-3
Date Collected: 10/27/20 09:21
Date Received: 10/28/20 12:36

Lab Sample ID: 570-42213-23
Matrix: Solid

Prep Type	Batch Type	Batch Method	Run	Dil Factor	Initial Amount	Final Amount	Batch Number	Prepared or Analyzed	Analyst	Lab
Total/NA	Prep	3050B			2.01 g	100 mL	107441	11/05/20 19:00	SP7J	ECL 1
Total/NA	Analysis	6010B		1			107912	11/06/20 22:03	ULPF	ECL 1
	Instrument ID: ICP8									

Lab Chronicle

Client: Roux Associates, Inc.
Project/Site: Beverly Blvd (Pico Rivera) / 3770.0002

Job ID: 570-42213-3

Client Sample ID: RR-12-3.5
Date Collected: 10/27/20 09:46
Date Received: 10/28/20 12:36

Lab Sample ID: 570-42213-24
Matrix: Solid

Prep Type	Batch Type	Batch Method	Run	Dil Factor	Initial Amount	Final Amount	Batch Number	Prepared or Analyzed	Analyst	Lab
Total/NA	Prep	3050B			2.07 g	100 mL	107441	11/05/20 19:00	SP7J	ECL 1
Total/NA	Analysis	6010B		1			107912	11/06/20 22:17	ULPF	ECL 1
	Instrument ID: ICP8									

Client Sample ID: S-1-3
Date Collected: 10/27/20 12:30
Date Received: 10/28/20 12:36

Lab Sample ID: 570-42213-29
Matrix: Solid

Prep Type	Batch Type	Batch Method	Run	Dil Factor	Initial Amount	Final Amount	Batch Number	Prepared or Analyzed	Analyst	Lab
Total/NA	Prep	3050B			1.98 g	100 mL	107441	11/05/20 19:00	SP7J	ECL 1
Total/NA	Analysis	6010B		1			107912	11/06/20 22:19	ULPF	ECL 1
	Instrument ID: ICP8									

Client Sample ID: S-1-4
Date Collected: 10/27/20 12:40
Date Received: 10/28/20 12:36

Lab Sample ID: 570-42213-30
Matrix: Solid

Prep Type	Batch Type	Batch Method	Run	Dil Factor	Initial Amount	Final Amount	Batch Number	Prepared or Analyzed	Analyst	Lab
Total/NA	Prep	3050B			2.02 g	100 mL	107441	11/05/20 19:00	SP7J	ECL 1
Total/NA	Analysis	6010B		1			107912	11/06/20 22:21	ULPF	ECL 1
	Instrument ID: ICP8									

Client Sample ID: S-2-3
Date Collected: 10/27/20 12:30
Date Received: 10/28/20 12:36

Lab Sample ID: 570-42213-33
Matrix: Solid

Prep Type	Batch Type	Batch Method	Run	Dil Factor	Initial Amount	Final Amount	Batch Number	Prepared or Analyzed	Analyst	Lab
Total/NA	Prep	3050B			2.06 g	100 mL	107441	11/05/20 19:00	SP7J	ECL 1
Total/NA	Analysis	6010B		1			107912	11/06/20 22:23	ULPF	ECL 1
	Instrument ID: ICP8									

Client Sample ID: S-2-4
Date Collected: 10/27/20 12:35
Date Received: 10/28/20 12:36

Lab Sample ID: 570-42213-34
Matrix: Solid

Prep Type	Batch Type	Batch Method	Run	Dil Factor	Initial Amount	Final Amount	Batch Number	Prepared or Analyzed	Analyst	Lab
Total/NA	Prep	3050B			2.05 g	100 mL	107441	11/05/20 19:00	SP7J	ECL 1
Total/NA	Analysis	6010B		1			107912	11/06/20 22:25	ULPF	ECL 1
	Instrument ID: ICP8									

Lab Chronicle

Client: Roux Associates, Inc.
Project/Site: Beverly Blvd (Pico Rivera) / 3770.0002

Job ID: 570-42213-3

Client Sample ID: S-3-3
Date Collected: 10/27/20 13:10
Date Received: 10/28/20 12:36

Lab Sample ID: 570-42213-37
Matrix: Solid

Prep Type	Batch Type	Batch Method	Run	Dil Factor	Initial Amount	Final Amount	Batch Number	Prepared or Analyzed	Analyst	Lab
Total/NA	Prep	3050B			2.08 g	100 mL	107441	11/05/20 19:00	SP7J	ECL 1
Total/NA	Analysis	6010B		1			107912	11/06/20 22:27	ULPF	ECL 1
	Instrument ID: ICP8									

Client Sample ID: S-3-4
Date Collected: 10/27/20 13:15
Date Received: 10/28/20 12:36

Lab Sample ID: 570-42213-38
Matrix: Solid

Prep Type	Batch Type	Batch Method	Run	Dil Factor	Initial Amount	Final Amount	Batch Number	Prepared or Analyzed	Analyst	Lab
Total/NA	Prep	3050B			2.02 g	100 mL	107441	11/05/20 19:00	SP7J	ECL 1
Total/NA	Analysis	6010B		1			107912	11/06/20 22:29	ULPF	ECL 1
	Instrument ID: ICP8									

Client Sample ID: S-4-3
Date Collected: 10/27/20 13:19
Date Received: 10/28/20 12:36

Lab Sample ID: 570-42213-41
Matrix: Solid

Prep Type	Batch Type	Batch Method	Run	Dil Factor	Initial Amount	Final Amount	Batch Number	Prepared or Analyzed	Analyst	Lab
Total/NA	Prep	3050B			2.00 g	100 mL	107441	11/05/20 19:00	SP7J	ECL 1
Total/NA	Analysis	6010B		1			107912	11/06/20 22:31	ULPF	ECL 1
	Instrument ID: ICP8									

Client Sample ID: S-4-3.5
Date Collected: 10/27/20 13:30
Date Received: 10/28/20 12:36

Lab Sample ID: 570-42213-42
Matrix: Solid

Prep Type	Batch Type	Batch Method	Run	Dil Factor	Initial Amount	Final Amount	Batch Number	Prepared or Analyzed	Analyst	Lab
Total/NA	Prep	3050B			2.00 g	100 mL	107441	11/05/20 19:00	SP7J	ECL 1
Total/NA	Analysis	6010B		1			107912	11/06/20 22:33	ULPF	ECL 1
	Instrument ID: ICP8									

Client Sample ID: S-5-3
Date Collected: 10/28/20 08:21
Date Received: 10/28/20 12:36

Lab Sample ID: 570-42213-45
Matrix: Solid

Prep Type	Batch Type	Batch Method	Run	Dil Factor	Initial Amount	Final Amount	Batch Number	Prepared or Analyzed	Analyst	Lab
Total/NA	Prep	3050B			2.00 g	100 mL	107441	11/05/20 19:00	SP7J	ECL 1
Total/NA	Analysis	6010B		1			107912	11/06/20 22:35	ULPF	ECL 1
	Instrument ID: ICP8									

Lab Chronicle

Client: Roux Associates, Inc.
Project/Site: Beverly Blvd (Pico Rivera) / 3770.0002

Job ID: 570-42213-3

Client Sample ID: S-5-4
Date Collected: 10/28/20 08:24
Date Received: 10/28/20 12:36

Lab Sample ID: 570-42213-46
Matrix: Solid

Prep Type	Batch Type	Batch Method	Run	Dil Factor	Initial Amount	Final Amount	Batch Number	Prepared or Analyzed	Analyst	Lab
Total/NA	Prep	3050B			2.00 g	100 mL	107441	11/05/20 19:00	SP7J	ECL 1
Total/NA	Analysis	6010B		1			107912	11/06/20 22:49	ULPF	ECL 1
	Instrument ID: ICP8									

Client Sample ID: S-6-3
Date Collected: 10/28/20 08:33
Date Received: 10/28/20 12:36

Lab Sample ID: 570-42213-49
Matrix: Solid

Prep Type	Batch Type	Batch Method	Run	Dil Factor	Initial Amount	Final Amount	Batch Number	Prepared or Analyzed	Analyst	Lab
Total/NA	Prep	3050B			2.03 g	100 mL	107441	11/05/20 19:00	SP7J	ECL 1
Total/NA	Analysis	6010B		1			107912	11/06/20 22:51	ULPF	ECL 1
	Instrument ID: ICP8									

Client Sample ID: S-6-4
Date Collected: 10/28/20 08:38
Date Received: 10/28/20 12:36

Lab Sample ID: 570-42213-50
Matrix: Solid

Prep Type	Batch Type	Batch Method	Run	Dil Factor	Initial Amount	Final Amount	Batch Number	Prepared or Analyzed	Analyst	Lab
Total/NA	Prep	3050B			2.03 g	100 mL	107441	11/05/20 19:00	SP7J	ECL 1
Total/NA	Analysis	6010B		1			107912	11/06/20 22:53	ULPF	ECL 1
	Instrument ID: ICP8									

Client Sample ID: S-7-3
Date Collected: 10/28/20 08:46
Date Received: 10/28/20 12:36

Lab Sample ID: 570-42213-54
Matrix: Solid

Prep Type	Batch Type	Batch Method	Run	Dil Factor	Initial Amount	Final Amount	Batch Number	Prepared or Analyzed	Analyst	Lab
Total/NA	Prep	3050B			2.00 g	100 mL	107441	11/05/20 19:00	SP7J	ECL 1
Total/NA	Analysis	6010B		1			107912	11/06/20 22:56	ULPF	ECL 1
	Instrument ID: ICP8									

Client Sample ID: S-8-3
Date Collected: 10/28/20 09:10
Date Received: 10/28/20 12:36

Lab Sample ID: 570-42213-58
Matrix: Solid

Prep Type	Batch Type	Batch Method	Run	Dil Factor	Initial Amount	Final Amount	Batch Number	Prepared or Analyzed	Analyst	Lab
Total/NA	Prep	3050B			2.03 g	100 mL	107441	11/05/20 19:00	SP7J	ECL 1
Total/NA	Analysis	6010B		1			107912	11/06/20 22:58	ULPF	ECL 1
	Instrument ID: ICP8									

Lab Chronicle

Client: Roux Associates, Inc.
Project/Site: Beverly Blvd (Pico Rivera) / 3770.0002

Job ID: 570-42213-3

Client Sample ID: S-9-3

Lab Sample ID: 570-42213-62

Date Collected: 10/28/20 09:08
Matrix: Solid
Date Received: 10/28/20 12:36

Prep Type	Batch Type	Batch Method	Run	Dil Factor	Initial Amount	Final Amount	Batch Number	Prepared or Analyzed	Analyst	Lab
Total/NA	Prep	3050B			2.03 g	100 mL	107343	11/05/20 18:34	SP7J	ECL 1
Total/NA	Analysis	6010B		1			107652	11/06/20 15:07	OYW3	ECL 1
	Instrument ID: ICP8									

Client Sample ID: S-10-3

Lab Sample ID: 570-42213-66

Date Collected: 10/28/20 09:26
Matrix: Solid
Date Received: 10/28/20 12:36

Prep Type	Batch Type	Batch Method	Run	Dil Factor	Initial Amount	Final Amount	Batch Number	Prepared or Analyzed	Analyst	Lab
Total/NA	Prep	3050B			2.04 g	100 mL	107343	11/05/20 18:34	SP7J	ECL 1
Total/NA	Analysis	6010B		1			107652	11/06/20 15:09	OYW3	ECL 1
	Instrument ID: ICP8									

Client Sample ID: S-10-3-DUP

Lab Sample ID: 570-42213-67

Date Collected: 10/28/20 09:26
Matrix: Solid
Date Received: 10/28/20 12:36

Prep Type	Batch Type	Batch Method	Run	Dil Factor	Initial Amount	Final Amount	Batch Number	Prepared or Analyzed	Analyst	Lab
Total/NA	Prep	3050B			1.99 g	100 mL	107343	11/05/20 18:34	SP7J	ECL 1
Total/NA	Analysis	6010B		1			107652	11/06/20 15:11	OYW3	ECL 1
	Instrument ID: ICP8									

Laboratory References:

ECL 1 = Eurofins Calscience LLC Lincoln, 7440 Lincoln Way, Garden Grove, CA 92841, TEL (714)895-5494

Accreditation/Certification Summary

Client: Roux Associates, Inc.
Job ID: 570-42213-3
Project/Site: Beverly Blvd (Pico Rivera) / 3770.0002

Laboratory: Eurofins Calscience LLC

All accreditations/certifications held by this laboratory are listed. Not all accreditations/certifications are applicable to this report.

Authority	Program	Identification Number	Expiration Date
California	Los Angeles County Sanitation Districts	10109	09-30-21
California	SCAQMD LAP	17LA0919	11-30-20
California	State	2944	09-30-21
Nevada	State	CA00111	07-31-21
Oregon	NELAP	CA300001	01-29-21
USDA	US Federal Programs	P330-20-00034	02-10-23
Washington	State	C916-18	10-11-21

Method Summary

Client: Roux Associates, Inc.
Project/Site: Beverly Blvd (Pico Rivera) / 3770.0002

Job ID: 570-42213-3

Method	Method Description	Protocol	Laboratory
6010B	Metals (ICP)	SW846	ECL 1
3050B	Preparation, Metals	SW846	ECL 1

Protocol References:

SW846 = "Test Methods For Evaluating Solid Waste, Physical/Chemical Methods", Third Edition, November 1986 And Its Updates.

Laboratory References:

ECL 1 = Eurofins Calscience LLC Lincoln, 7440 Lincoln Way, Garden Grove, CA 92841, TEL (714)895-5494

Sample Summary

Client: Roux Associates, Inc.
Project/Site: Beverly Blvd (Pico Rivera) / 3770.0002

Job ID: 570-42213-3

Lab Sample ID	Client Sample ID	Matrix	Collected	Received	Asset ID
570-42213-9	RR-15-3	Solid	10/27/20 08:12	10/28/20 12:36	
570-42213-13	RR-14-3	Solid	10/27/20 08:26	10/28/20 12:36	
570-42213-18	RR-13-3	Solid	10/27/20 09:03	10/28/20 12:36	
570-42213-19	RR-13-4	Solid	10/27/20 09:10	10/28/20 12:36	
570-42213-23	RR-12-3	Solid	10/27/20 09:21	10/28/20 12:36	
570-42213-24	RR-12-3.5	Solid	10/27/20 09:46	10/28/20 12:36	
570-42213-29	S-1-3	Solid	10/27/20 12:30	10/28/20 12:36	
570-42213-30	S-1-4	Solid	10/27/20 12:40	10/28/20 12:36	
570-42213-33	S-2-3	Solid	10/27/20 12:30	10/28/20 12:36	
570-42213-34	S-2-4	Solid	10/27/20 12:35	10/28/20 12:36	
570-42213-37	S-3-3	Solid	10/27/20 13:10	10/28/20 12:36	
570-42213-38	S-3-4	Solid	10/27/20 13:15	10/28/20 12:36	
570-42213-41	S-4-3	Solid	10/27/20 13:19	10/28/20 12:36	
570-42213-42	S-4-3.5	Solid	10/27/20 13:30	10/28/20 12:36	
570-42213-45	S-5-3	Solid	10/28/20 08:21	10/28/20 12:36	
570-42213-46	S-5-4	Solid	10/28/20 08:24	10/28/20 12:36	
570-42213-49	S-6-3	Solid	10/28/20 08:33	10/28/20 12:36	
570-42213-50	S-6-4	Solid	10/28/20 08:38	10/28/20 12:36	
570-42213-54	S-7-3	Solid	10/28/20 08:46	10/28/20 12:36	
570-42213-58	S-8-3	Solid	10/28/20 09:10	10/28/20 12:36	
570-42213-62	S-9-3	Solid	10/28/20 09:08	10/28/20 12:36	
570-42213-66	S-10-3	Solid	10/28/20 09:26	10/28/20 12:36	
570-42213-67	S-10-3-DUP	Solid	10/28/20 09:26	10/28/20 12:36	

Revised COC received from Justin Allen (Roux) on 11/03/2020 at 11:29am.
- Virendra (ECI)

42213

eurofins | Calscience

570-42213 Chain of Custody

CHAIN OF CUSTODY RECORD

DATE: 10-28-2020

PAGE: 1 OF 8

7440 Lincoln Way, Garden Grove, CA 92841-1427 • (714) 895-5494
For courier service / sample drop off information, contact us26_sales@eurofinsus.com or call us.

LABORATORY CLIENT: Roux Associates Inc.
ADDRESS: 5150 E Pacific Coast Highway Ste 450
CITY: Long Beach STATE: CA ZIP: 90804
TEL: 714 904-4867 E-MAIL: jallen@rouxinc.com.

CLIENT PROJECT NAME / NUMBER: Beverly Blvd. Pico - 3370.0002
P.O. NO.: 3370.0002
PROJECT CONTACT: Justin Allen
SAMPLER(S): (PRINT) Justin Allen Thomas Wartel

TURNAROUND TIME (Rush surcharges may apply to any TAT not "STANDARD")
☐ SAME DAY ☐ 24 HR ☐ 48 HR ☐ 72 HR ☐ 5 DAYS ☒ STANDARD
☐ COELT EDF GLOBAL ID: LOG CODE:

SPECIAL INSTRUCTIONS:
* 48 hr TAT for RR-4, RR-5 and RR-6 A
all else standard TAT.

REQUESTED ANALYSES

Please check box or fill in blank as needed.

LAB USE ONLY	SAMPLE ID	SAMPLING DATE	SAMPLING TIME	MATRIX	NO. OF CONT.	Unpreserved	Preserved	Field Filtered	☐ TPH(g) ☐ GRO	☐ TPH(d) ☐ DRO	TPH ☐ C6-C36 ☐ C6-C44	TPH ____	BTEX / MTBE ☐ 8260 ☐ ____	VOCs (8260)	Oxygenates (8260)	Prep (5035): ☐ En Core ☐ Terra Core	SVOCs (8270)	Pesticides (8081)	PCBs (8082)	PAHs: ☐ 8270 ☐ 8270 SIM	T22 Metals: ☐ 6010/747X ☐ 6020/747X	Cr(VI): ☐ 7196 ☐ 7199 ☐ 218.6	arsenic 6010B	* HOLD *	48 hr TAT	Arsenic 6010B
1	RR-4-3	10-27	0800	Soil	18 oz	X																	X		X	
2	RR-4-4	↓	0805	↓	↓	↓																	X		X	
3	RR-5-3		0945																				X		X	
4	RR-5-4		0937																				X		X	
5	RR-6-3		1032																				X		X	
6	RR-6-3.5		1045																				X		X	
7	RR-15-0.5		0758																				X		[illegible]	JA
8	RR-15-2		0806																				X		[illegible]	
9	RR-15-3		0812																					X		X JA
10	RR-15-4	↓	0819	↓	↓	↓																		X		

Relinquished by: (Signature)	Received by: (Signature/Affiliation)	Date:	Time:
[signature] 10-28-20 1015	[signature]	10/28/20	~~1200~~ TRW 1015
[signature]	[signature]	10/28/2020	12:~~00~~ 36
			10/28/20

3.7/2.9, 3.8/3.0

06/02/14 Revision

42213

eurofins | Calscience

Revised COC received from Justin Allen (Roux) on 11/03/2020 at 11:29am.
- Virendra (ECI)

CHAIN OF CUSTODY RECORD

DATE: 10-28-20

PAGE: 2 OF 8

7440 Lincoln Way, Garden Grove, CA 92841-1427 • (714) 895-5494
For courier service / sample drop off information, contact us26_sales@eurofinsus.com or call us.

LABORATORY CLIENT:

ADDRESS: See page 1

CITY: STATE: ZIP:

TEL: E-MAIL:

CLIENT PROJECT NAME / NUMBER: Beverly Blvd - Pico - 3370.0002

P.O. NO.:

PROJECT CONTACT:

SAMPLER(S): (PRINT)

TURNAROUND TIME (Rush surcharges may apply to any TAT not "STANDARD"):
☐ SAME DAY ☐ 24 HR ☐ 48 HR ☐ 72 HR ☐ 5 DAYS ☒ STANDARD

☐ COELT EDF GLOBAL ID: LOG CODE:

SPECIAL INSTRUCTIONS: see Holds

REQUESTED ANALYSES

Please check box or fill in blank as needed.

LAB USE ONLY	SAMPLE ID	SAMPLING DATE	SAMPLING TIME	MATRIX	NO. OF CONT.	Unpreserved	Preserved	Field Filtered	☐ TPH(g) ☐ GRO	☐ TPH(d) ☐ DRO	TPH ☐ C6-C36 ☐ C6-C44	TPH ____	BTEX / MTBE ☐ 8260 ☐ ____	VOCs (8260)	Oxygenates (8260)	Prep (5035): ☐ En Core ☐ Terra Core	SVOCs (8270)	Pesticides (8081)	PCBs (8082)	PAHs: ☐ 8270 ☐ 8270 SIM	T22 Metals: ☐ 6010/747X ☐ 6020/747X	Cr(VI): ☐ 7196 ☐ 7199 ☐ 218.6	Arsenic 6010B	* HOLD *	Arsenic 6010B	
11	RR-14-0.5	10-27	0818	soil	1-8oz	X																	X			
12	RR-14-2		0822																				X			
13	RR-14-3		0826																					X	X	14
14	RR-14-4		0829																					X		
15	RR-13-0.5		0850																				X			
16	RR-13-0.5-Dup		0856																				X			
17	RR-13-2		0856																				X			
18	RR-13-3		0903																					X	X	
19	RR-13-4		0910																					X	X	14

Relinquished by: (Signature)	Received by: (Signature/Affiliation)	Date:	Time:
[signature] 10-28-20 1015	[signature]	10/28/2020	1015
[signature]	[signature]	10/28/2020	12:36

06/02/14 Revision

42213

eurofins | Calscience

Revised COC received from Justin Allen (Roux) on 11/03/2020 at 11:29am.
- Virendra (ECI)

CHAIN OF CUSTODY RECORD

DATE: 10-28-20

PAGE: 3 OF 8

7440 Lincoln Way, Garden Grove, CA 92841-1427 • (714) 895-5494
For courier service / sample drop off information, contact us26_sales@eurofinsus.com or call us.

LABORATORY CLIENT:

ADDRESS: see page 1

CITY: STATE: ZIP:

TEL: E-MAIL:

CLIENT PROJECT NAME / NUMBER: Beverly Blvd - 3370.0002

PROJECT CONTACT:

P.O. NO.:

SAMPLER(S): (PRINT)

TURNAROUND TIME (Rush surcharges may apply to any TAT not "STANDARD"):
☐ SAME DAY ☐ 24 HR ☐ 48 HR ☐ 72 HR ☐ 5 DAYS ☒ STANDARD

☐ COELT EDF GLOBAL ID: LOG CODE:

SPECIAL INSTRUCTIONS:

REQUESTED ANALYSES

Please check box or fill in blank as needed.

LAB USE ONLY	SAMPLE ID	SAMPLING DATE	SAMPLING TIME	MATRIX	NO. OF CONT.	Unpreserved	Preserved	Field Filtered	☐ TPH(g) ☐ GRO	☐ TPH(d) ☐ DRO	TPH ☐ C6-C36 ☐ C6-C44	TPH ____	BTEX / MTBE ☐ 8260 ☐ ____	VOCs (8260)	Oxygenates (8260)	Prep (5035): ☐ En Core ☐ Terra Core	SVOCs (8270)	Pesticides (8081)	PCBs (8082)	PAHs: ☐ 8270 ☐ 8270 SIM	T22 Metals: ☐ 6010/747X ☐ 6020/747X	Cr(VI): ☐ 7196 ☐ 7199 ☐ 218.6	Arsenic 8010B	* HOLD *	Arsenic 6010B	
20	RR-12-0.5	10-27	0847	Soil	1-8oz	X																	X			
21	RR-12-2	↓	0903	↓	↓	↓																	X			
22	RR-12-2-Dup	↓	0903	↓	↓	↓																	X			
23	RR-12-3-	↓	0921	↓	↓	↓																		X	X	A
24	RR-12-~~4~~3.5	↓	0946	↓	↓	↓																		X	X	
25	RR-11-0.5	↓	1005	↓	↓	↓																	X			
26	RR-11-2	↓	1021	↓	↓	↓																	X			
	~~11-3~~ TA																									

Relinquished by: (Signature)	Received by: (Signature/Affiliation)	Date:	Time:
[signature] 10-28-20 1015	[signature]	10/28/2020	1015
[signature]	[signature]	10/28/2020	12:36

06/02/14 Revision

42213

eurofins | Calscience

Revised COC received from Justin Allen (Roux) on 11/03/2020 at 11:29am.
- Virendra (ECI)

CHAIN OF CUSTODY RECORD

DATE: 10-28-20

PAGE: 4 OF 8

7440 Lincoln Way, Garden Grove, CA 92841-1427 • (714) 895-5494
For courier service / sample drop off information, contact us26_sales@eurofinsus.com or call us.

LABORATORY CLIENT:

ADDRESS: see page 1

CITY: STATE: ZIP:

TEL: E-MAIL:

CLIENT PROJECT NAME / NUMBER: Beverly Blvd Pico - 3370.0007

P.O. NO.:

PROJECT CONTACT:

SAMPLER(S): (PRINT)

TURNAROUND TIME (Rush surcharges may apply to any TAT not "STANDARD"):
☐ SAME DAY ☐ 24 HR ☐ 48 HR ☐ 72 HR ☐ 5 DAYS ☒ STANDARD

☐ COELT EDF GLOBAL ID: LOG CODE:

SPECIAL INSTRUCTIONS:
* Hold all +5" at -3 and -4 *

REQUESTED ANALYSES

Please check box or fill in blank as needed.

LAB USE ONLY	SAMPLE ID	SAMPLING DATE	SAMPLING TIME	MATRIX	NO. OF CONT.	Unpreserved	Preserved	Field Filtered	☐ TPH(g) ☐ GRO	☐ TPH(d) ☐ DRO	TPH ☐ C6-C36 ☐ C6-C44	TPH ___	BTEX / MTBE ☐ 8260 ☐ ___	VOCs (8260)	Oxygenates (8260)	Prep (5035): ☐ En Core ☐ Terra Core	SVOCs (8270)	Pesticides (8081)	PCBs (8082)	PAHs: ☐ 8270 ☐ 8270 SIM	T22 Metals: ☐ 6010/747X ☐ 6020/747X	Cr(VI): ☐ 7196 ☐ 7199 ☐ 218.6	Arsenic	* HOLD *	Arsenic 6010B	
27	S-1-0.5	10-27	1152	Soil	1-8oz	X																	X			
28	S-1-2	↓	1207	↓	↓	↓																	X			
29	S-1-3	↓	1230	↓	↓	↓																		X	X	
30	S-1-4	↓	1240	↓	↓	↓																		X	X	1A
31	S-2-0.5	↓	1140	↓	↓	↓																	X			
32	S-2-2	↓	1204	↓	↓	↓																	X			
33	S-2-3	↓	1230	↓	↓	↓																		X	X	
34	S-2-4	↓	1235	↓	↓	↓																		X	X	1A
35	S-3-0.5	↓	1246	↓	↓	↓																	X			
36	S-3-2	↓	1300	↓	↓	↓																	X			

Relinquished by: (Signature)	Received by: (Signature/Affiliation)	Date:	Time:
[signature] 10-28-20 1015	[signature]	10/28/2020	1015
[signature]	[signature]	10/28/2020	12:36

06/02/14 Revision

42213

eurofins | Calscience

Revised COC received from Justin Allen (Roux) on 11/03/2020 at 11:29am.
- Virendra (ECI)

CHAIN OF CUSTODY RECORD

DATE: 10-28-20

PAGE: 5 OF 8

7440 Lincoln Way, Garden Grove, CA 92841-1427 • (714) 895-5494
For courier service / sample drop off information, contact us26_sales@eurofinsus.com or call us.

LABORATORY CLIENT:

ADDRESS: see page 1

CITY: STATE: ZIP:

TEL: E-MAIL:

CLIENT PROJECT NAME / NUMBER: Brady Blvd PO 3320002

P.O. NO.:

PROJECT CONTACT:

SAMPLER(S): (PRINT)

TURNAROUND TIME (Rush surcharges may apply to any TAT not "STANDARD"):
☐ SAME DAY ☐ 24 HR ☐ 48 HR ☐ 72 HR ☐ 5 DAYS ☑ STANDARD

☐ COELT EDF GLOBAL ID: LOG CODE:

SPECIAL INSTRUCTIONS:
Hold all "S" at -3 and -4

REQUESTED ANALYSES

Please check box or fill in blank as needed.

LAB USE ONLY	SAMPLE ID	SAMPLING DATE	SAMPLING TIME	MATRIX	NO. OF CONT.	Unpreserved	Preserved	Field Filtered	TPH(g) GRO	TPH(d) DRO	TPH C8-C36 C36-C44	TPH	BTEX / MTBE 8260	VOCs (8260)	Oxygenates (8260)	Prep (5035): En Core Terra Core	SVOCs (8270)	Pesticides (8081)	PCBs (8082)	PAHs: 8270 8270 SIM	T22 Metals: 6010/747X 6020/747X	Cr(VI): 7196 7199 218.6	Arsenic 6010B	* HOLD *	Arsenic 6010B	
37	S-3-3	10-27	1310	Soil	3402	X																	X	X	X	
38	S-3-4	10-27	1315																				X	X	X	A
39	S-4-0.5		1302																				X			
40	S-4-2		1311																				X			
41	S-4-3		1319																					X	X	
42	S-4-3.5		1330																					X	X	A
43	S-5-0.5	10-28	0813																				X			
44	S-5-2		0818																				X			
45	S-5-3		0821																					X	X	A
46	S-5-4		0824																					X	X	

Relinquished by: (Signature)	10-28-20 1015	Received by: (Signature/Affiliation)	Date: 10/28/2020 Time: 1015
Relinquished by: (Signature)		Received by: (Signature/Affiliation)	Date: 10/28/2020 Time: 12:30
Relinquished by: (Signature)		Received by: (Signature/Affiliation)	Date: Time:

11/9/2020

42213

eurofins | Calscience

Revised COC received from Justin Allen (Roux) on 11/03/2020 at 11:29am.
- Virendra (ECI)

CHAIN OF CUSTODY RECORD

DATE: 10-28-20

PAGE: 6 OF 8

7440 Lincoln Way, Garden Grove, CA 92841-1427 • (714) 895-5494
For courier service / sample drop off information, contact us26_sales@eurofinsus.com or call us.

LABORATORY CLIENT:

ADDRESS: See page 1

CITY: STATE: ZIP:

TEL: E-MAIL:

CLIENT PROJECT NAME / NUMBER: Beverly Blvd P.co 3370.0002

P.O. NO.:

PROJECT CONTACT:

SAMPLER(S): (PRINT)

TURNAROUND TIME (Rush surcharges may apply to any TAT not "STANDARD"):

☐ SAME DAY ☐ 24 HR ☐ 48 HR ☐ 72 HR ☐ 5 DAYS ☒ STANDARD

☐ COELT EDF GLOBAL ID: LOG CODE:

SPECIAL INSTRUCTIONS: hold all reqs at -3 and -4.

REQUESTED ANALYSES

Please check box or fill in blank as needed.

LAB USE ONLY	SAMPLE ID	SAMPLING DATE	SAMPLING TIME	MATRIX	NO. OF CONT.	Unpreserved	Preserved	Field Filtered	☐ TPH(g) ☐ GRO	☐ TPH(d) ☐ DRO	TPH ☐ C6-C36 ☐ C6-C44	TPH ___	BTEX / MTBE ☐ 8260 ☐ ___	VOCs (8260)	Oxygenates (8260)	Prep (5035): ☐ En Core ☐ Terra Core	SVOCs (8270)	Pesticides (8081)	PCBs (8082)	PAHs: ☐ 8270 ☐ 8270 SIM	T22 Metals: ☐ 6010/747X ☐ 6020/747X	Cr(VI): ☐ 7196 ☐ 7199 ☐ 218.6	Arsenic 8010B	* HOLD *	Arsenic 6010B	
47	S-6-0.5	10-28	0826	Soil	1-8	X																	X			
48	S-6-2		0829																				X			
49	S-6-3		0833																					X	X	*
50	S-6-4		0838																					X	X	
51	S-7-0.5		0838																				X			
52	S-7-2		0842																				X			
53	S-7-2-Dup		0842																				X			
54	S-7-3-		0846																					X	X	*
55	S-7-4		0850																					X		

Relinquished by: (Signature)	Received by: (Signature/Affiliation)	Date:	Time:
[signature] 10-28-20 1015	[signature]	10/28/2020	1015
[signature]	[signature]	10/28/2020	12:30

06/02/14 Revision

42213

eurofins | Calscience

Revised COC received from Justin Allen (Roux) on 11/03/2020 at 11:29am.
- Virendra (ECI)

CHAIN OF CUSTODY RECORD

DATE: 10-28-20

PAGE: 7 OF 8

7440 Lincoln Way, Garden Grove, CA 92841-1427 • (714) 895-5494
For courier service / sample drop off information, contact us26_sales@eurofinsus.com or call us.

LABORATORY CLIENT:

ADDRESS: See page 1

CITY: STATE: ZIP:

TEL: E-MAIL:

CLIENT PROJECT NAME / NUMBER: Doverty Blvd PCO 3370.0002

P.O. NO.:

PROJECT CONTACT:

SAMPLER(S): (PRINT)

TURNAROUND TIME (Rush surcharges may apply to any TAT not "STANDARD"):
☐ SAME DAY ☐ 24 HR ☐ 48 HR ☐ 72 HR ☐ 5 DAYS ☒ STANDARD

☐ COELT EDF GLOBAL ID: LOG CODE:

SPECIAL INSTRUCTIONS: Hold all as* at -3 and -4

REQUESTED ANALYSES

Please check box or fill in blank as needed.

LAB USE ONLY	SAMPLE ID	SAMPLING DATE	SAMPLING TIME	MATRIX	NO. OF CONT.	Unpreserved	Preserved	Field Filtered	☐ TPH(g) ☐ GRO	☐ TPH(d) ☐ DRO	TPH ☐ C8-C36 ☐ C6-C44	TPH ___	BTEX / MTBE ☐ 8260 ☐ ___	VOCs (8260)	Oxygenates (8260)	Prep (5035): ☐ En Core ☐ Terra Core	SVOCs (8270)	Pesticides (8081)	PCBs (8082)	PAHs: ☐ 8270 ☐ 8270 SIM	T22 Metals: ☐ 6010/747X ☐ 6020/747X	Cr(VI): ☐ 7196 ☐ 7199 ☐ 218.6	Arsenic 6010B	* HOLD *	Arsenic 6010B	
56	S-8-0.5	10-28	0857	Soil	1-8oz	X																	X			
57	S-8-2	↓	0902	↓	↓	↓																	X			
58	S-8-3	↓	0910	↓	↓	↓																		X	X	*
59	S-8-4	↓	0915	↓	↓	↓																		X		
60	S-9-0.5	↓	0900	↓	↓	↓																	X			
61	S-9-2	↓	0904	↓	↓	↓																	X			
62	S-9-3	↓	0908	↓	↓	↓																		X	X	*
63	S-9-4	↓	0911	↓	↓	↓																		X		
64	S-10-0.5	↓	0918	↓	↓	↓																	X			
65	S-10-2	↓	0923	↓	↓	↓																	X			

Relinquished by: (Signature)	Received by: (Signature/Affiliation)	Date:	Time:
[signature] 10-28-20 1015	[signature]	10/28/2020	1015
[signature]	[signature] EZ	10/28/2020	12:30

06/02/14 Revision

4243

eurofins | Calscience

Revised COC received from Justin Allen (Roux) on 11/03/2020 at 11:29am.
- Virendra (ECI)

CHAIN OF CUSTODY RECORD

DATE: 10-28-20

PAGE: 8 OF 8

7440 Lincoln Way, Garden Grove, CA 92841-1427 • (714) 895-5494
For courier service / sample drop off information, contact us26_sales@eurofinsus.com or call us.

LABORATORY CLIENT:

ADDRESS: See page 1

CITY: STATE: ZIP:

TEL: E-MAIL:

CLIENT PROJECT NAME / NUMBER: Beverly Bud Pro 3370.0002

P.O. NO.:

PROJECT CONTACT:

SAMPLER(S): (PRINT)

TURNAROUND TIME (Rush surcharges may apply to any TAT not "STANDARD"):

☐ SAME DAY ☐ 24 HR ☐ 48 HR ☐ 72 HR ☐ 5 DAYS ☒ STANDARD

☐ COELT EDF GLOBAL ID: LOG CODE:

SPECIAL INSTRUCTIONS:

*Hold all -3 and -4 samples starting w "S" *

REQUESTED ANALYSES

Please check box or fill in blank as needed.

LAB USE ONLY	SAMPLE ID	SAMPLING DATE	SAMPLING TIME	MATRIX	NO. OF CONT.	Unpreserved	Preserved	Field Filtered	☐ TPH(g) ☐ GRO	☐ TPH(d) ☐ DRO	TPH ☐ C6-C36 ☐ C6-C44	TPH ____	BTEX / MTBE ☐ 8260 ☐ ____	VOCs (8260)	Oxygenates (8260)	Prep (5035): ☐ En Core ☐ Terra Core	SVOCs (8270)	Pesticides (8081)	PCBs (8082)	PAHs: ☐ 8270 ☐ 8270 SIM	T22 Metals: ☐ 6010/747X ☐ 6020/747X	Cr(VI): ☐ 7196 ☐ 7199 ☐ 218.6	Atomic 6010B	* HOLD *	Atomic 6010B	
66	S-10-3	10-28	0926	Soil	1-8oz	X																		X	X	
67	S-10-3-Dup	↓	0926	↓	↓	X																		X	X	
68	S-10-4	↓	0938	↓	↓	X																		X		

Relinquished by: (Signature)	Received by: (Signature/Affiliation)	Date:	Time:
[signature] 10-28-20 1015	[signature]	10/28/2020	1015
[signature]	[signature]	10/28/2020	12:30

06/02/14 Revision

42213

eurofins | Calscience

570-42213 Chain of Custody

CHAIN OF CUSTODY RECORD

DATE: 10-28-2020

PAGE: 1 OF 8

7440 Lincoln Way, Garden Grove, CA 92841-1427 • (714) 895-5494
For courier service / sample drop off information, contact us26_sales@eurofinsus.com or call us.

LABORATORY CLIENT: Rook Associates Inc.

ADDRESS: 5150 E Pacific Coast Highway Ste 450

CITY: Long Beach STATE: CA ZIP: 90804

TEL: 714 904-4867 E-MAIL: jallen@rookinc.com.

CLIENT PROJECT NAME / NUMBER: Beverly Blvd. Proj - 3370.0002

P.O. NO.: 3370.0002

PROJECT CONTACT: Justin Allen

SAMPLER(S): (PRINT) Justin Allen Thomas Wartel

TURNAROUND TIME (Rush surcharges may apply to any TAT not "STANDARD"): ☐ SAME DAY ☐ 24 HR ☐ 48 HR ☐ 72 HR ☐ 5 DAYS ☒ STANDARD

☐ COELT EDF GLOBAL ID: LOG CODE:

SPECIAL INSTRUCTIONS:

* 48 hr TAT for RR-4, RR-5 and RR-6 A

all else standard TAT.

REQUESTED ANALYSES

Please check box or fill in blank as needed.

LAB USE ONLY	SAMPLE ID	SAMPLING DATE	SAMPLING TIME	MATRIX	NO. OF CONT.	Unpreserved	Preserved	Field Filtered	☐ TPH(g) ☐ GRO	☐ TPH(d) ☐ DRO	TPH ☐ C6-C36 ☐ C6-C44	TPH ____	BTEX / MTBE ☐ 8260 ☐ ____	VOCs (8260)	Oxygenates (8260)	Prep (5035): ☐ En Core ☐ Terra Core	SVOCs (8270)	Pesticides (8081)	PCBs (8082)	PAHs: ☐ 8270 ☐ 8270 SIM	T22 Metals: ☐ 6010/747X ☐ 6020/747X	Cr(VI): ☐ 7196 ☐ 7199 ☐ 218.6	carbon + 60103	* HOLD *	48 hr TAT	
1	RR-4-3	10-27	0800	Soil	18oz	X																	X		X	
2	RR-4-4		0805																				X		X	
3	RR-5-3		0948																				X		X	
4	RR-5-4		0957																				X		X	
5	RR-6-3		1032																				X		X	
6	RR-6-3.5		1045																				X		X	
7	RR-15-0.5		0758																				X		X	30
8	RR-15-2		0806																				X		X	
9	RR-15-3		0812																					X		
10	RR-15-4		0819																					X		

Relinquished by: (Signature)	Received by: (Signature/Affiliation)	Date: 10/28/20	Time: ~~1200~~ TW 1015
Relinquished by: (Signature)	Received by: (Signature/Affiliation)	Date: 10/28/2020	Time: 12:36
Relinquished by: (Signature)	Received by: (Signature/Affiliation)	Date:	Time: 10/28/20

3.7/2.9, 3.8/3.0

42213

eurofins | Calscience

CHAIN OF CUSTODY RECORD

DATE: 10-28-20

PAGE: 2 OF 8

7440 Lincoln Way, Garden Grove, CA 92841-1427 • (714) 895-5494
For courier service / sample drop off information, contact us26_sales@eurofinsus.com or call us.

LABORATORY CLIENT:

ADDRESS: See page 1

CITY: STATE: ZIP:

TEL: E-MAIL:

CLIENT PROJECT NAME / NUMBER: Beverly Blvd - Pico - 337.0002

P.O. NO.:

PROJECT CONTACT:

SAMPLER(S): (PRINT)

TURNAROUND TIME (Rush surcharges may apply to any TAT not "STANDARD"):

☐ SAME DAY ☐ 24 HR ☐ 48 HR ☐ 72 HR ☐ 5 DAYS ☒ STANDARD

☐ COELT EDF GLOBAL ID: LOG CODE:

SPECIAL INSTRUCTIONS:

see Holds

REQUESTED ANALYSES

Please check box or fill in blank as needed.

LAB USE ONLY	SAMPLE ID	SAMPLING DATE	SAMPLING TIME	MATRIX	NO. OF CONT.	Unpreserved	Preserved	Field Filtered	TPH(g) GRO	TPH(d) DRO	TPH C6-C36 C6-C44	TPH	BTEX / MTBE 8260	VOCs (8260)	Oxygenates (8260)	Prep (5035): En Core Terra Core	SVOCs (8270)	Pesticides (8081)	PCBs (8082)	PAHs: 8270 8270 SIM	T22 Metals: 6010/747X 6020/747X	Cr(VI): 7196 7199 218.6	Ag only 6010B	* HOLD *		
11	RR-14-05	10-27	0818	Soil	1-8oz	X																	X			
12	RR-14-2		0822																				X			
13	RR-14-3		0826																					X		
14	RR-14-4		0829																					X		
15	RR-13-05		0850																				X			
16	RR-13-05-Dup		0856																				X			
17	RR-13-2		0856																				X			
18	RR-13-3		0903																					X		
19	RR-13-4		0910																					X		

Relinquished by: (Signature)	10-28-20 1005	Received by: (Signature/Affiliation)	Date: 10/28/2020 Time: 1015
Relinquished by: (Signature)		Received by: (Signature/Affiliation)	Date: 10/28/2020 Time: 12:36
Relinquished by: (Signature)		Received by: (Signature/Affiliation)	Date: Time:

42213

eurofins | Calscience

CHAIN OF CUSTODY RECORD

DATE: 10-28-20

PAGE: 3 OF 8

7440 Lincoln Way, Garden Grove, CA 92841-1427 • (714) 895-5494
For courier service / sample drop off information, contact us26_sales@eurofinsus.com or call us.

LABORATORY CLIENT:

ADDRESS: See page 1

CITY: STATE: ZIP:

TEL: E-MAIL:

CLIENT PROJECT NAME / NUMBER: Barely Bad - 3320.0002

P.O. NO.:

PROJECT CONTACT:

SAMPLER(S): (PRINT)

TURNAROUND TIME (Rush surcharges may apply to any TAT not "STANDARD"):

☐ SAME DAY ☐ 24 HR ☐ 48 HR ☐ 72 HR ☐ 5 DAYS ☒ STANDARD

☐ COELT EDF GLOBAL ID: LOG CODE:

SPECIAL INSTRUCTIONS:

REQUESTED ANALYSES

Please check box or fill in blank as needed.

LAB USE ONLY	SAMPLE ID	SAMPLING DATE	SAMPLING TIME	MATRIX	NO. OF CONT.	Unpreserved	Preserved	Field Filtered	TPH(g) ☐ GRO	TPH(d) ☐ DRO	TPH ☐ C6-C36 ☐ C6-C44	TPH	BTEX / MTBE ☐ 8260 ☐	VOCs (8260)	Oxygenates (8260)	Prep (5035): ☐ En Core ☐ Terra Core	SVOCs (8270)	Pesticides (8081)	PCBs (8082)	PAHs: ☐ 8270 ☐ 8270 SIM	T22 Metals: ☐ 6010/747X ☐ 6020/747X	Cr(VI): ☐ 7196 ☐ 7199 ☐ 218.6	Arsenic 6010B	* Hold			
20	RR-12-0.5	10-27	0847	Soil	4oz	X																	X			
21	RR-12-2		0903																				X			
22	RR-12-2-Dup		0903																				X			
23	RR-12-3		0921																					X		
24	RR-12-3.5		0946																					X		
25	RR-11-0.5		1005																				X			
26	RR-11-2		1021																				X			
	~~11-3 TA~~																									

Relinquished by: (Signature) 10-28-20 1015	Received by: (Signature/Affiliation)	Date: 10/28/2020	Time: 1015
Relinquished by: (Signature)	Received by: (Signature/Affiliation)	Date: 10/28/2020	Time: 1236
Relinquished by: (Signature)	Received by: (Signature/Affiliation)	Date:	Time:

42213

eurofins | Calscience

CHAIN OF CUSTODY RECORD

DATE: 10-28-20

PAGE: 4 OF 8

7440 Lincoln Way, Garden Grove, CA 92841-1427 • (714) 895-5494
For courier service / sample drop off information, contact us26_sales@eurofinsus.com or call us.

LABORATORY CLIENT:

ADDRESS: Ice page 1

CITY: STATE: ZIP:

TEL: E-MAIL:

CLIENT PROJECT NAME / NUMBER: Beverly Blvd Proj - 3370.0007

P.O. NO.:

PROJECT CONTACT:

SAMPLER(S): (PRINT)

TURNAROUND TIME (Rush surcharges may apply to any TAT not "STANDARD"):

☐ SAME DAY ☐ 24 HR ☐ 48 HR ☐ 72 HR ☐ 5 DAYS ☒ STANDARD

☐ COELT EDF GLOBAL ID: LOG CODE:

SPECIAL INSTRUCTIONS:

* Hold all "S" at -3 and -4 *

REQUESTED ANALYSES

Please check box or fill in blank as needed.

LAB USE ONLY	SAMPLE ID	SAMPLING DATE	SAMPLING TIME	MATRIX	NO. OF CONT.	Unpreserved	Preserved	Field Filtered	☐ TPH(g) ☐ GRO	☐ TPH(d) ☐ DRO	TPH ☐ C6-C36 ☐ C6-C44	TPH ____	BTEX / MTBE ☐ 8260 ☐ ____	VOCs (8260)	Oxygenates (8260)	Prep (5035): ☐ En Core ☐ Terra Core	SVOCs (8270)	Pesticides (8081)	PCBs (8082)	PAHs: ☐ 8270 ☐ 8270 SIM	T22 Metals: ☐ 6010/747X ☐ 6020/747X	Cr(VI): ☐ 7196 ☐ 7199 ☐ 218.6	Aqua * HOLD *			
27	S-1-0.5	10-27	1152	Soil	1-8oz	X																	X			
28	S-1-2	↓	1207	↓	↓	↓																	X			
29	S-1-3		1230																					X		
30	S-1-4		1240																					X		
31	S-2-0.5		1140																				X			
32	S-2-2		1204																				X			
33	S-2-3		1230																					X		
34	S-2-4		1235																					X		
35	S-3-0.5		1246																				X			
36	S-3-2		1300																				X			

Relinquished by: (Signature)	10-28-20 1015	Received by: (Signature/Affiliation)	Date: 10/28/2020 Time: 1015
Relinquished by: (Signature)		Received by: (Signature/Affiliation)	Date: 10/28/2020 Time: 12-36
Relinquished by: (Signature)		Received by: (Signature/Affiliation)	Date: Time:

42213

eurofins | Calscience

CHAIN OF CUSTODY RECORD

DATE: 10-28-20

PAGE: 5 OF 8

7440 Lincoln Way, Garden Grove, CA 92841-1427 • (714) 895-5494
For courier service / sample drop off information, contact us26_sales@eurofinsus.com or call us.

LABORATORY CLIENT:

ADDRESS: see page 1

CITY: STATE: ZIP:

TEL: E-MAIL:

CLIENT PROJECT NAME / NUMBER: Brady Blvd P.O 3370002

P.O. NO.:

PROJECT CONTACT:

SAMPLER(S): (PRINT)

TURNAROUND TIME (Rush surcharges may apply to any TAT not "STANDARD"):

☐ SAME DAY ☐ 24 HR ☐ 48 HR ☐ 72 HR ☐ 5 DAYS ☑ STANDARD

☐ COELT EDF GLOBAL ID: LOG CODE:

SPECIAL INSTRUCTIONS:

Hold all "S" at -3 & -4

REQUESTED ANALYSES

Please check box or fill in blank as needed.

LAB USE ONLY	SAMPLE ID	SAMPLING DATE	SAMPLING TIME	MATRIX	NO. OF CONT.	Unpreserved	Preserved	Field Filtered	☐ TPH(g) ☐ GRO	☐ TPH(d) ☐ DRO	TPH ☐ C6-C36 ☐ C6-C44	TPH ____	BTEX / MTBE ☐ 8260 ☐ ____	VOCs (8260)	Oxygenates (8260)	Prep (5035): ☐ En Core ☐ Terra Core	SVOCs (8270)	Pesticides (8081)	PCBs (8082)	PAHs: ☐ 8270 ☐ 8270 SIM	T22 Metals: ☐ 6010/747X ☐ 6020/747X	Cr(VI): ☐ 7196 ☐ 7199 ☐ 218.6	Arsenic 6020B	* HOLD *		
37	S-3-3	10-27	1310	Soil	802	X																		X		
38	S-3-4	10-27	1315																					X		
39	S-4-0.5		1302																				X			
40	S-4-2		1311																				X			
41	S-4-3		1319																					X		
42	S-4-3.5		1330																					X		
43	S-5-0.5	10-28	0813																				X			
44	S-5-2		0818																				X			
45	S-5-3		0821																					X		
46	S-5-4		0824																					X		

Relinquished by: (Signature)	10-28-20 1015	Received by: (Signature/Affiliation)	Date: 10/28/2020 Time: 1015
Relinquished by: (Signature)		Received by: (Signature/Affiliation)	Date: 10/28/2020 Time: 1230
Relinquished by: (Signature)		Received by: (Signature/Affiliation)	Date: Time:

06/02/14 Revision

11/9/2020

42213

eurofins | Calscience

CHAIN OF CUSTODY RECORD

DATE: 10-28-20

PAGE: 6 OF 8

7440 Lincoln Way, Garden Grove, CA 92841-1427 • (714) 895-5494
For courier service / sample drop off information, contact us26_sales@eurofinsus.com or call us.

LABORATORY CLIENT:

ADDRESS: See page 1

CITY: STATE: ZIP:

TEL: E-MAIL:

CLIENT PROJECT NAME / NUMBER: Beverly Blvd P.O 3320.0002

P.O. NO.:

PROJECT CONTACT:

SAMPLER(S): (PRINT)

TURNAROUND TIME (Rush surcharges may apply to any TAT not "STANDARD"):

☐ SAME DAY ☐ 24 HR ☐ 48 HR ☐ 72 HR ☐ 5 DAYS ☒ STANDARD

☐ COELT EDF GLOBAL ID: LOG CODE:

SPECIAL INSTRUCTIONS:

Hold all "S" at -3 and -4.

REQUESTED ANALYSES

Please check box or fill in blank as needed.

LAB USE ONLY	SAMPLE ID	SAMPLING DATE	SAMPLING TIME	MATRIX	NO. OF CONT.	Unpreserved	Preserved	Field Filtered	☐ TPH(g) ☐ GRO	☐ TPH(d) ☐ DRO	TPH ☐ C6-C36 ☐ C6-C44	TPH ____	BTEX / MTBE ☐ 8260 ☐ ____	VOCs (8260)	Oxygenates (8260)	Prep (5035): ☐ En Core ☐ Terra Core	SVOCs (8270)	Pesticides (8081)	PCBs (8082)	PAHs: ☐ 8270 ☐ 8270 SIM	T22 Metals: ☐ 6010/747X ☐ 6020/747X	Cr(VI): ☐ 7196 ☐ 7199 ☐ 218.6	Arsenic 6020	* HOLD *			
47	S-6-0.5	10-28	0820	Soil	1-8oz	X																	X			
48	S-6-2		0829																				X			
49	S-6-3		0837																					X		
50	S-6-4		0838																					X		
51	S-7-0.5		0838																				X			
52	S-7-2		0842																				X			
53	S-7-2-Dup		0842																				X			
54	S-7-3		0846																					X		
55	S-7-4		0850																					X		

Relinquished by: (Signature)	10-28-20 1015	Received by: (Signature/Affiliation)	Date: 10/28/2020 Time: 1015
Relinquished by: (Signature)		Received by: (Signature/Affiliation)	Date: 10/28/2020 Time: 12:30
Relinquished by: (Signature)		Received by: (Signature/Affiliation)	Date: Time:

42213

eurofins | Calscience

CHAIN OF CUSTODY RECORD

DATE: 10-28-20

PAGE: 7 OF 8

7440 Lincoln Way, Garden Grove, CA 92841-1427 • (714) 895-5494
For courier service / sample drop off information, contact us26_sales@eurofinsus.com or call us.

LABORATORY CLIENT:

ADDRESS: See page 1

CITY: STATE: ZIP:

TEL: E-MAIL:

CLIENT PROJECT NAME / NUMBER: Beverly Blvd Pco 3370.0002

P.O. NO.:

PROJECT CONTACT:

SAMPLER(S): (PRINT)

TURNAROUND TIME (Rush surcharges may apply to any TAT not "STANDARD"):

☐ SAME DAY ☐ 24 HR ☐ 48 HR ☐ 72 HR ☐ 5 DAYS ☒ STANDARD

☐ COELT EDF GLOBAL ID: LOG CODE:

SPECIAL INSTRUCTIONS: Hold all as at -3 and -4

REQUESTED ANALYSES

Please check box or fill in blank as needed.

LAB USE ONLY	SAMPLE ID	SAMPLING DATE	SAMPLING TIME	MATRIX	NO. OF CONT.	Unpreserved	Preserved	Field Filtered	☐ TPH(g) ☐ GRO	☐ TPH(d) ☐ DRO	TPH ☐ C6-C36 ☐ C6-C44	TPH ____	BTEX / MTBE ☐ 8260 ☐ ____	VOCs (8260)	Oxygenates (8260)	Prep (5035): ☐ En Core ☐ Terra Core	SVOCs (8270)	Pesticides (8081)	PCBs (8082)	PAHs: ☐ 8270 ☐ 8270 SIM	T22 Metals: ☐ 6010/747X ☐ 6020/747X	Cr(VI): ☐ 7196 ☐ 7199 ☐ 218.6	Arsenic 6010B	* HOLD *		
56	S-8-0.5	10-28	0857	Soil	1-8oz	X																	X			
57	S-8-2		0902																				X			
58	S-8-3		0910																					X		
59	S-8-4		0915																					X		
60	S-9-0.5		0900																				X			
61	S-9-2		0904																				X			
62	S-9-3		0908																					X		
63	S-9-4		0911																					X		
64	S-10-0.5		0918																				X			
65	S-10-2		0923																				X			

Relinquished by: (Signature)	Received by: (Signature/Affiliation)	Date:	Time:
[signature] 10-28-20 1015	[signature]	10/28/2020	1015
[signature]	[signature]	10/28/2020	12:30

06/02/14 Revision

11/9/2020

42213

eurofins | Calscience

CHAIN OF CUSTODY RECORD

DATE: 10-28-20

PAGE: 8 OF 8

7440 Lincoln Way, Garden Grove, CA 92841-1427 • (714) 895-5494
For courier service / sample drop off information, contact us26_sales@eurofinsus.com or call us.

LABORATORY CLIENT:

ADDRESS: See page 1

CITY: STATE: ZIP:

TEL: E-MAIL:

CLIENT PROJECT NAME / NUMBER: Barry Bud Pro 3370.0002

P.O. NO.:

PROJECT CONTACT:

SAMPLER(S): (PRINT)

TURNAROUND TIME (Rush surcharges may apply to any TAT not "STANDARD"):

☐ SAME DAY ☐ 24 HR ☐ 48 HR ☐ 72 HR ☐ 5 DAYS ☒ STANDARD

☐ COELT EDF GLOBAL ID: LOG CODE:

SPECIAL INSTRUCTIONS:

*Hold all -3 and -4 samples starting w "S" *

REQUESTED ANALYSES

Please check box or fill in blank as needed.

LAB USE ONLY	SAMPLE ID	SAMPLING DATE	SAMPLING TIME	MATRIX	NO. OF CONT.	Unpreserved	Preserved	Field Filtered	☐ TPH(g) ☐ GRO	☐ TPH(d) ☐ DRO	TPH ☐ C6-C36 ☐ C6-C44	TPH ____	BTEX / MTBE ☐ 8260 ☐ ____	VOCs (8260)	Oxygenates (8260)	Prep (5035): ☐ En Core ☐ Terra Core	SVOCs (8270)	Pesticides (8081)	PCBs (8082)	PAHs: ☐ 8270 ☐ 8270 SIM	T22 Metals: ☐ 6010/747X ☐ 6020/747X	Cr(VI): ☐ 7196 ☐ 7199 ☐ 218.6	Arsenic 6010B	* Field *		
66	S-10-3	10-28	0926	Soil	1-8oz	X																		X		
67	S-10-3-Dup	↓	0926	↓	↓	X																		X		
68	S-10-4	↓	0938	↓	↓	X																		X		

Relinquished by: (Signature)	Received by: (Signature/Affiliation)	Date:	Time:
[signature] 10-28-20 1015	[signature]	10/28/2020	1015
[signature]	[signature]	10/28/2020	12:30

06/02/14 Revision

11/9/2020

Login Sample Receipt Checklist

Client: Roux Associates, Inc.

Job Number: 570-42213-3

Login Number: 42213

List Source: Eurofins Calscience

List Number: 1

Creator: Ramos, Maribel

Question	Answer	Comment
Radioactivity wasn't checked or is </= background as measured by a survey meter.	N/A	
The cooler's custody seal, if present, is intact.	True	
Sample custody seals, if present, are intact.	True	
The cooler or samples do not appear to have been compromised or tampered with.	True	
Samples were received on ice.	True	
Cooler Temperature is acceptable.	True	
Cooler Temperature is recorded.	True	
COC is present.	True	
COC is filled out in ink and legible.	True	
COC is filled out with all pertinent information.	True	
Is the Field Sampler's name present on COC?	True	
There are no discrepancies between the containers received and the COC.	True	
Samples are received within Holding Time (excluding tests with immediate HTs)	True	
Sample containers have legible labels.	True	
Containers are not broken or leaking.	True	
Sample collection date/times are provided.	True	
Appropriate sample containers are used.	True	
Sample bottles are completely filled.	True	
Sample Preservation Verified.	True	
There is sufficient vol. for all requested analyses, incl. any requested MS/MSDs	True	
Containers requiring zero headspace have no headspace or bubble is <6mm (1/4").	True	
Multiphasic samples are not present.	True	
Samples do not require splitting or compositing.	True	
Residual Chlorine Checked.	N/A	

eurofins | Environment Testing America



ANALYTICAL REPORT

Eurofins Calscience LLC
7440 Lincoln Way
Garden Grove, CA 92841
Tel: (714)895-5494

Laboratory Job ID: 570-42213-4
Client Project/Site: Beverly Blvd (Pico Rivera) / 3770.0002

For:
Roux Associates, Inc.
5150 E Pacific Coast Highway
Suite 450
Long Beach, California 90804

Attn: Mauricio Escobar

Virendra R Patel

Authorized for release by:
11/16/2020 12:07:22 PM

Virendra Patel, Project Manager I
(714)895-5494
Virendra.Patel@eurofinset.com

LINKS

Review your project results through TotalAccess

Have a Question? Ask The Expert

Visit us at:
www.eurofinsus.com/Env

The test results in this report meet all 2003 NELAC, 2009 TNI, and 2016 TNI requirements for accredited parameters, exceptions are noted in this report. This report may not be reproduced except in full, and with written approval from the laboratory. For questions please contact the Project Manager at the e-mail address or telephone number listed on this page.

This report has been electronically signed and authorized by the signatory. Electronic signature is intended to be the legally binding equivalent of a traditionally handwritten signature.

Results relate only to the items tested and the sample(s) as received by the laboratory.

Table of Contents

Cover Page 1
Table of Contents 2
Definitions/Glossary 3
Case Narrative 4
Detection Summary 5
Client Sample Results 6
QC Sample Results 7
QC Association Summary 8
Lab Chronicle 9
Certification Summary 11
Method Summary 12
Sample Summary 13
Chain of Custody 14

Definitions/Glossary

Client: Roux Associates, Inc. Job ID: 570-42213-4
Project/Site: Beverly Blvd (Pico Rivera) / 3770.0002

Glossary

Abbreviation	These commonly used abbreviations may or may not be present in this report.
¤	Listed under the "D" column to designate that the result is reported on a dry weight basis
%R	Percent Recovery
CFL	Contains Free Liquid
CFU	Colony Forming Unit
CNF	Contains No Free Liquid
DER	Duplicate Error Ratio (normalized absolute difference)
Dil Fac	Dilution Factor
DL	Detection Limit (DoD/DOE)
DL, RA, RE, IN	Indicates a Dilution, Re-analysis, Re-extraction, or additional Initial metals/anion analysis of the sample
DLC	Decision Level Concentration (Radiochemistry)
EDL	Estimated Detection Limit (Dioxin)
LOD	Limit of Detection (DoD/DOE)
LOQ	Limit of Quantitation (DoD/DOE)
MCL	EPA recommended "Maximum Contaminant Level"
MDA	Minimum Detectable Activity (Radiochemistry)
MDC	Minimum Detectable Concentration (Radiochemistry)
MDL	Method Detection Limit
ML	Minimum Level (Dioxin)
MPN	Most Probable Number
MQL	Method Quantitation Limit
NC	Not Calculated
ND	Not Detected at the reporting limit (or MDL or EDL if shown)
NEG	Negative / Absent
POS	Positive / Present
PQL	Practical Quantitation Limit
PRES	Presumptive
QC	Quality Control
RER	Relative Error Ratio (Radiochemistry)
RL	Reporting Limit or Requested Limit (Radiochemistry)
RPD	Relative Percent Difference, a measure of the relative difference between two points
TEF	Toxicity Equivalent Factor (Dioxin)
TEQ	Toxicity Equivalent Quotient (Dioxin)
TNTC	Too Numerous To Count

Case Narrative

Client: Roux Associates, Inc. Job ID: 570-42213-4
Project/Site: Beverly Blvd (Pico Rivera) / 3770.0002

Job ID: 570-42213-4

Laboratory: Eurofins Calscience LLC

Narrative

Job Narrative
570-42213-4

Comments
No additional comments.

Receipt
The samples were received on 10/28/2020 12:36 PM; the samples arrived in good condition, and where required, properly preserved and on ice. The temperatures of the 2 coolers at receipt time were 2.9º C and 3.0º C.

Metals
No analytical or quality issues were noted, other than those described in the Definitions/Glossary page.

Detection Summary

Client: Roux Associates, Inc.
Project/Site: Beverly Blvd (Pico Rivera) / 3770.0002

Job ID: 570-42213-4

Client Sample ID: RR-15-4 — Lab Sample ID: 570-42213-10

Analyte	Result	Qualifier	RL	MDL	Unit	Dil Fac	D	Method	Prep Type
Arsenic	2.87		0.750	0.259	mg/Kg	1		6010B	Total/NA

Client Sample ID: RR-14-4 — Lab Sample ID: 570-42213-14

Analyte	Result	Qualifier	RL	MDL	Unit	Dil Fac	D	Method	Prep Type
Arsenic	3.74		0.735	0.254	mg/Kg	1		6010B	Total/NA

Client Sample ID: S-7-4 — Lab Sample ID: 570-42213-55

Analyte	Result	Qualifier	RL	MDL	Unit	Dil Fac	D	Method	Prep Type
Arsenic	3.46		0.721	0.249	mg/Kg	1		6010B	Total/NA

Client Sample ID: S-8-4 — Lab Sample ID: 570-42213-59

Analyte	Result	Qualifier	RL	MDL	Unit	Dil Fac	D	Method	Prep Type
Arsenic	8.76		0.743	0.256	mg/Kg	1		6010B	Total/NA

Client Sample ID: S-9-4 — Lab Sample ID: 570-42213-63

Analyte	Result	Qualifier	RL	MDL	Unit	Dil Fac	D	Method	Prep Type
Arsenic	5.04		0.739	0.255	mg/Kg	1		6010B	Total/NA

Client Sample ID: S-10-4 — Lab Sample ID: 570-42213-68

Analyte	Result	Qualifier	RL	MDL	Unit	Dil Fac	D	Method	Prep Type
Arsenic	10.5		0.739	0.255	mg/Kg	1		6010B	Total/NA

This Detection Summary does not include radiochemical test results.

Client: Roux Associates, Inc.
Job ID: 570-42213-4
Project/Site: Beverly Blvd (Pico Rivera) / 3770.0002

Method: 6010B - Metals (ICP)

Client Sample ID: RR-15-4
Date Collected: 10/27/20 08:19
Date Received: 10/28/20 12:36
Lab Sample ID: 570-42213-10
Matrix: Solid

Analyte	Result	Qualifier	RL	MDL	Unit	D	Prepared	Analyzed	Dil Fac
Arsenic	2.87		0.750	0.259	mg/Kg		11/13/20 17:00	11/13/20 23:27	1

Client Sample ID: RR-14-4
Date Collected: 10/27/20 08:29
Date Received: 10/28/20 12:36
Lab Sample ID: 570-42213-14
Matrix: Solid

Analyte	Result	Qualifier	RL	MDL	Unit	D	Prepared	Analyzed	Dil Fac
Arsenic	3.74		0.735	0.254	mg/Kg		11/13/20 17:00	11/13/20 23:43	1

Client Sample ID: S-7-4
Date Collected: 10/28/20 08:50
Date Received: 10/28/20 12:36
Lab Sample ID: 570-42213-55
Matrix: Solid

Analyte	Result	Qualifier	RL	MDL	Unit	D	Prepared	Analyzed	Dil Fac
Arsenic	3.46		0.721	0.249	mg/Kg		11/13/20 17:00	11/14/20 00:11	1

Client Sample ID: S-8-4
Date Collected: 10/28/20 09:15
Date Received: 10/28/20 12:36
Lab Sample ID: 570-42213-59
Matrix: Solid

Analyte	Result	Qualifier	RL	MDL	Unit	D	Prepared	Analyzed	Dil Fac
Arsenic	8.76		0.743	0.256	mg/Kg		11/13/20 17:00	11/13/20 23:45	1

Client Sample ID: S-9-4
Date Collected: 10/28/20 09:11
Date Received: 10/28/20 12:36
Lab Sample ID: 570-42213-63
Matrix: Solid

Analyte	Result	Qualifier	RL	MDL	Unit	D	Prepared	Analyzed	Dil Fac
Arsenic	5.04		0.739	0.255	mg/Kg		11/13/20 17:00	11/13/20 23:47	1

Client Sample ID: S-10-4
Date Collected: 10/28/20 09:38
Date Received: 10/28/20 12:36
Lab Sample ID: 570-42213-68
Matrix: Solid

Analyte	Result	Qualifier	RL	MDL	Unit	D	Prepared	Analyzed	Dil Fac
Arsenic	10.5		0.739	0.255	mg/Kg		11/13/20 17:00	11/13/20 23:49	1

Method: 6010B - Metals (ICP)

Lab Sample ID: MB 570-109523/1-A
Matrix: Solid
Analysis Batch: 109732

Client Sample ID: Method Blank
Prep Type: Total/NA
Prep Batch: 109523

Analyte	MB Result	MB Qualifier	RL	MDL	Unit	D	Prepared	Analyzed	Dil Fac
Arsenic	ND		0.758	0.262	mg/Kg		11/13/20 17:00	11/13/20 23:20	1

Lab Sample ID: LCS 570-109523/2-A
Matrix: Solid
Analysis Batch: 109732

Client Sample ID: Lab Control Sample
Prep Type: Total/NA
Prep Batch: 109523

Analyte			Spike Added	LCS Result	LCS Qualifier	Unit	D	%Rec	%Rec. Limits		
Arsenic			25.0	22.71		mg/Kg		91	80 - 120		

Lab Sample ID: LCSD 570-109523/3-A
Matrix: Solid
Analysis Batch: 109732

Client Sample ID: Lab Control Sample Dup
Prep Type: Total/NA
Prep Batch: 109523

Analyte			Spike Added	LCSD Result	LCSD Qualifier	Unit	D	%Rec	%Rec. Limits	RPD	RPD Limit
Arsenic			25.3	22.82		mg/Kg		90	80 - 120	0	20

Lab Sample ID: 570-42213-10 MS
Matrix: Solid
Analysis Batch: 109732

Client Sample ID: RR-15-4
Prep Type: Total/NA
Prep Batch: 109523

Analyte	Sample Result	Sample Qualifier	Spike Added	MS Result	MS Qualifier	Unit	D	%Rec	%Rec. Limits		
Arsenic	2.87		25.4	27.66		mg/Kg		98	75 - 125		

Lab Sample ID: 570-42213-10 MSD
Matrix: Solid
Analysis Batch: 109732

Client Sample ID: RR-15-4
Prep Type: Total/NA
Prep Batch: 109523

Analyte	Sample Result	Sample Qualifier	Spike Added	MSD Result	MSD Qualifier	Unit	D	%Rec	%Rec. Limits	RPD	RPD Limit
Arsenic	2.87		25.0	26.43		mg/Kg		94	75 - 125	5	20

QC Association Summary

Client: Roux Associates, Inc.
Project/Site: Beverly Blvd (Pico Rivera) / 3770.0002

Job ID: 570-42213-4

Metals

Prep Batch: 109523

Lab Sample ID	Client Sample ID	Prep Type	Matrix	Method	Prep Batch
570-42213-10	RR-15-4	Total/NA	Solid	3050B	
570-42213-14	RR-14-4	Total/NA	Solid	3050B	
570-42213-55	S-7-4	Total/NA	Solid	3050B	
570-42213-59	S-8-4	Total/NA	Solid	3050B	
570-42213-63	S-9-4	Total/NA	Solid	3050B	
570-42213-68	S-10-4	Total/NA	Solid	3050B	
MB 570-109523/1-A	Method Blank	Total/NA	Solid	3050B	
LCS 570-109523/2-A	Lab Control Sample	Total/NA	Solid	3050B	
LCSD 570-109523/3-A	Lab Control Sample Dup	Total/NA	Solid	3050B	
570-42213-10 MS	RR-15-4	Total/NA	Solid	3050B	
570-42213-10 MSD	RR-15-4	Total/NA	Solid	3050B	

Analysis Batch: 109732

Lab Sample ID	Client Sample ID	Prep Type	Matrix	Method	Prep Batch
570-42213-10	RR-15-4	Total/NA	Solid	6010B	109523
570-42213-14	RR-14-4	Total/NA	Solid	6010B	109523
570-42213-55	S-7-4	Total/NA	Solid	6010B	109523
570-42213-59	S-8-4	Total/NA	Solid	6010B	109523
570-42213-63	S-9-4	Total/NA	Solid	6010B	109523
570-42213-68	S-10-4	Total/NA	Solid	6010B	109523
MB 570-109523/1-A	Method Blank	Total/NA	Solid	6010B	109523
LCS 570-109523/2-A	Lab Control Sample	Total/NA	Solid	6010B	109523
LCSD 570-109523/3-A	Lab Control Sample Dup	Total/NA	Solid	6010B	109523
570-42213-10 MS	RR-15-4	Total/NA	Solid	6010B	109523
570-42213-10 MSD	RR-15-4	Total/NA	Solid	6010B	109523

Lab Chronicle

Client: Roux Associates, Inc.
Project/Site: Beverly Blvd (Pico Rivera) / 3770.0002

Job ID: 570-42213-4

Client Sample ID: RR-15-4
Date Collected: 10/27/20 08:19
Date Received: 10/28/20 12:36

Lab Sample ID: 570-42213-10
Matrix: Solid

Prep Type	Batch Type	Batch Method	Run	Dil Factor	Initial Amount	Final Amount	Batch Number	Prepared or Analyzed	Analyst	Lab
Total/NA	Prep	3050B			2.00 g	100 mL	109523	11/13/20 17:00	SP7J	ECL 1
Total/NA	Analysis	6010B		1			109732	11/13/20 23:27	OYW3	ECL 1
	Instrument ID: ICP8									

Client Sample ID: RR-14-4
Date Collected: 10/27/20 08:29
Date Received: 10/28/20 12:36

Lab Sample ID: 570-42213-14
Matrix: Solid

Prep Type	Batch Type	Batch Method	Run	Dil Factor	Initial Amount	Final Amount	Batch Number	Prepared or Analyzed	Analyst	Lab
Total/NA	Prep	3050B			2.04 g	100 mL	109523	11/13/20 17:00	SP7J	ECL 1
Total/NA	Analysis	6010B		1			109732	11/13/20 23:43	OYW3	ECL 1
	Instrument ID: ICP8									

Client Sample ID: S-7-4
Date Collected: 10/28/20 08:50
Date Received: 10/28/20 12:36

Lab Sample ID: 570-42213-55
Matrix: Solid

Prep Type	Batch Type	Batch Method	Run	Dil Factor	Initial Amount	Final Amount	Batch Number	Prepared or Analyzed	Analyst	Lab
Total/NA	Prep	3050B			2.08 g	100 mL	109523	11/13/20 17:00	SP7J	ECL 1
Total/NA	Analysis	6010B		1			109732	11/14/20 00:11	OYW3	ECL 1
	Instrument ID: ICP8									

Client Sample ID: S-8-4
Date Collected: 10/28/20 09:15
Date Received: 10/28/20 12:36

Lab Sample ID: 570-42213-59
Matrix: Solid

Prep Type	Batch Type	Batch Method	Run	Dil Factor	Initial Amount	Final Amount	Batch Number	Prepared or Analyzed	Analyst	Lab
Total/NA	Prep	3050B			2.02 g	100 mL	109523	11/13/20 17:00	SP7J	ECL 1
Total/NA	Analysis	6010B		1			109732	11/13/20 23:45	OYW3	ECL 1
	Instrument ID: ICP8									

Client Sample ID: S-9-4
Date Collected: 10/28/20 09:11
Date Received: 10/28/20 12:36

Lab Sample ID: 570-42213-63
Matrix: Solid

Prep Type	Batch Type	Batch Method	Run	Dil Factor	Initial Amount	Final Amount	Batch Number	Prepared or Analyzed	Analyst	Lab
Total/NA	Prep	3050B			2.03 g	100 mL	109523	11/13/20 17:00	SP7J	ECL 1
Total/NA	Analysis	6010B		1			109732	11/13/20 23:47	OYW3	ECL 1
	Instrument ID: ICP8									

Lab Chronicle

Client: Roux Associates, Inc.
Project/Site: Beverly Blvd (Pico Rivera) / 3770.0002

Job ID: 570-42213-4

Client Sample ID: S-10-4
Date Collected: 10/28/20 09:38
Date Received: 10/28/20 12:36

Lab Sample ID: 570-42213-68
Matrix: Solid

Prep Type	Batch Type	Batch Method	Run	Dil Factor	Initial Amount	Final Amount	Batch Number	Prepared or Analyzed	Analyst	Lab
Total/NA	Prep	3050B			2.03 g	100 mL	109523	11/13/20 17:00	SP7J	ECL 1
Total/NA	Analysis	6010B		1			109732	11/13/20 23:49	OYW3	ECL 1
	Instrument ID: ICP8									

Laboratory References:

ECL 1 = Eurofins Calscience LLC Lincoln, 7440 Lincoln Way, Garden Grove, CA 92841, TEL (714)895-5494

Accreditation/Certification Summary

Client: Roux Associates, Inc.
Job ID: 570-42213-4
Project/Site: Beverly Blvd (Pico Rivera) / 3770.0002

Laboratory: Eurofins Calscience LLC

All accreditations/certifications held by this laboratory are listed. Not all accreditations/certifications are applicable to this report.

Authority	Program	Identification Number	Expiration Date
California	Los Angeles County Sanitation Districts	10109	09-30-21
California	SCAQMD LAP	17LA0919	11-30-20
California	State	2944	09-30-21
Nevada	State	CA00111	07-31-21
Oregon	NELAP	CA300001	01-29-21
USDA	US Federal Programs	P330-20-00034	02-10-23
Washington	State	C916-18	10-11-21

Method Summary

Client: Roux Associates, Inc. Job ID: 570-42213-4
Project/Site: Beverly Blvd (Pico Rivera) / 3770.0002

Method	Method Description	Protocol	Laboratory
6010B	Metals (ICP)	SW846	ECL 1
3050B	Preparation, Metals	SW846	ECL 1

Protocol References:

SW846 = "Test Methods For Evaluating Solid Waste, Physical/Chemical Methods", Third Edition, November 1986 And Its Updates.

Laboratory References:

ECL 1 = Eurofins Calscience LLC Lincoln, 7440 Lincoln Way, Garden Grove, CA 92841, TEL (714)895-5494

Sample Summary

Client: Roux Associates, Inc.
Project/Site: Beverly Blvd (Pico Rivera) / 3770.0002

Job ID: 570-42213-4

Lab Sample ID	Client Sample ID	Matrix	Collected	Received	Asset ID
570-42213-10	RR-15-4	Solid	10/27/20 08:19	10/28/20 12:36	
570-42213-14	RR-14-4	Solid	10/27/20 08:29	10/28/20 12:36	
570-42213-55	S-7-4	Solid	10/28/20 08:50	10/28/20 12:36	
570-42213-59	S-8-4	Solid	10/28/20 09:15	10/28/20 12:36	
570-42213-63	S-9-4	Solid	10/28/20 09:11	10/28/20 12:36	
570-42213-68	S-10-4	Solid	10/28/20 09:38	10/28/20 12:36	

42213

eurofins | Calscience

570-42213 Chain of Custody

CHAIN OF CUSTODY RECORD

DATE: 10-28-2020

PAGE: 1 OF 8

7440 Lincoln Way, Garden Grove, CA 92841-1427 • (714) 895-5494
For courier service / sample drop off information, contact us26_sales@eurofinsus.com or call us.

LABORATORY CLIENT: Rmk Associates Inc.
ADDRESS: 5150 E Pacific Coast Highway Ste 450
CITY: Long Beach STATE: CA ZIP: 90804
TEL: 714 904-4867 E-MAIL: jallen@rmkinc.com.

CLIENT PROJECT NAME / NUMBER: Beverly Blvd. Proj - 3370.0002
PROJECT CONTACT: Justin Allen
P.O. NO.: 3370.0002
SAMPLER(S): (PRINT) Justin Allen Thomas Martel

TURNAROUND TIME (Rush surcharges may apply to any TAT not "STANDARD")
☐ SAME DAY ☐ 24 HR ☐ 48 HR ☐ 72 HR ☐ 5 DAYS ☒ STANDARD

☐ COELT EDF GLOBAL ID: LOG CODE:

SPECIAL INSTRUCTIONS:
* 48 hr TAT for RR-4, RR-5 and RR-6 A
all else standard TAT.

REQUESTED ANALYSES

Please check box or fill in blank as needed.

LAB USE ONLY	SAMPLE ID	SAMPLING DATE	SAMPLING TIME	MATRIX	NO. OF CONT.	Unpreserved	Preserved	Field Filtered	Arsenic 6010B	* HOLD *	48 hr TAT	Arsenic 6010B
1	RR-4-3	10-27	0800	Soil	1 8oz	X			X		X	
2	RR-4-4		0805						X		X	
3	RR-5-3		0945						X		X	
4	RR-5-4		0957						X		X	
5	RR-6-3		1032						X		X	
6	RR-6-3.5		1045						X		X	
7	RR-15-0.5		0758						X		X	
8	RR-15-2		0806						X			
9	RR-15-3		0812							X		X
10	RR-15-4		0819							X		X

Revised COC received from Justin Allen (Roux) on 11/10/2020 at 14:11pm.
- Virendra (ECI)

Relinquished by: (Signature)	10-28-20 1015	Received by: (Signature/Affiliation)	Date: 10/28/20 Time: 1200 TW 1015
Relinquished by: (Signature)		Received by: (Signature/Affiliation)	Date: 10/28/2020 Time: 12:36
Relinquisher: by: (Signature)		Received by: (Signature/Affiliation)	Date: Time: 10/28/20

3.7 / 2.9, 3.8 / 3.0

06/02/14 Revision

11/16/2020

42213

eurofins | Calscience

CHAIN OF CUSTODY RECORD

DATE: 10-28-20

PAGE: 2 OF 8

7440 Lincoln Way, Garden Grove, CA 92841-1427 • (714) 895-5494
For courier service / sample drop off information, contact us26_sales@eurofinsus.com or call us.

LABORATORY CLIENT:

ADDRESS: See page 1

CITY: STATE: ZIP:

TEL: E-MAIL:

CLIENT PROJECT NAME / NUMBER: Beverly Blvd - Plan - 3370.0002

PROJECT CONTACT:

P.O. NO.:

SAMPLER(S): (PRINT)

TURNAROUND TIME (Rush surcharges may apply to any TAT not "STANDARD"):

☐ SAME DAY ☐ 24 HR ☐ 48 HR ☐ 72 HR ☐ 5 DAYS ☒ STANDARD

☐ COELT EDF GLOBAL ID:

LOG CODE:

SPECIAL INSTRUCTIONS:

see Holds

REQUESTED ANALYSES

Please check box or fill in blank as needed.

LAB USE ONLY	SAMPLE ID	SAMPLING DATE	SAMPLING TIME	MATRIX	NO. OF CONT.	Unpreserved	Preserved	Field Filtered	TPH(g) GRO	TPH(d) DRO	TPH C8-C36 C8-C44	TPH	BTEX / MTBE 8260	VOCs (8260)	Oxygenates (8260)	Prep (5035): En Core Terra Core	SVOCs (8270)	Pesticides (8081)	PCBs (8082)	PAHs: 8270 8270 SIM	T22 Metals: 6010/747X 6020/747X	Cr(VI): 7196 7199 218.6	Arsenic 6010	HOLD	Arsenic 6010	
11	RR-14-05	10-27	0818	Soil	1802	X																	X			
12	RR-14-2		0822																				X		X	14
13	RR-14-3		0826																					X	X	
14	RR-14-4		0829																					X	X	14
15	RR-13-05		0850																				X			
16	RR-13-0.5-Dup		0856																				X			
17	RR-13-2		0856																				X			
18	RR-13-3		0903																					X	X	
19	RR-13-4		0910																					X	X	14

Revised COC received from Justin Allen (Roux) on 11/10/2020 at 14:11pm.
- Virendra (ECI)

Relinquished by: (Signature)	10-28-20 1005	Received by: (Signature/Affiliation)	Date: 10/29/2020 Time: 1015
Relinquished by: (Signature)		Received by: (Signature/Affiliation)	Date: 10/28/2020 Time: 12:36
Relinquished by: (Signature)		Received by: (Signature/Affiliation)	Date: Time:

06/02/14 Revision

42213

eurofins | Calscience

CHAIN OF CUSTODY RECORD

DATE: 10-28-20

PAGE: 6 OF 8

7440 Lincoln Way, Garden Grove, CA 92841-1427 • (714) 895-5494
For courier service / sample drop off information, contact us26_sales@eurofinsus.com or call us.

LABORATORY CLIENT:

ADDRESS: See page 1

CITY: STATE: ZIP:

TEL: E-MAIL:

CLIENT PROJECT NAME / NUMBER: Beverly Blvd P.co 3370.0002

P.O. NO.:

PROJECT CONTACT:

SAMPLER(S): (PRINT)

TURNAROUND TIME (Rush surcharges may apply to any TAT not "STANDARD"):
☐ SAME DAY ☐ 24 HR ☐ 48 HR ☐ 72 HR ☐ 5 DAYS ☒ STANDARD

☐ COELT EDF GLOBAL ID: LOG CODE:

SPECIAL INSTRUCTIONS: hold all reqs at -3 and -4.

REQUESTED ANALYSES

Please check box or fill in blank as needed.

LAB USE ONLY	SAMPLE ID	SAMPLING DATE	SAMPLING TIME	MATRIX	NO. OF CONT.	Unpreserved	Preserved	Field Filtered	☐ TPH(g) ☐ GRO	☐ TPH(d) ☐ DRO	TPH ☐ C6-C36 ☐ C6-C44	TPH ___	BTEX / MTBE ☐ 8260 ☐ ___	VOCs (8260)	Oxygenates (8260)	Prep (5035): ☐ En Core ☐ Terra Core	SVOCs (8270)	Pesticides (8081)	PCBs (8082)	PAHs: ☐ 8270 ☐ 8270 SIM	T22 Metals: ☐ 6010/747X ☐ 6020/747X	Cr(VI): ☐ 7196 ☐ 7199 ☐ 218.6	Arsenic 8010B	* HOLD *	Arsenic 6010B	
47	S-6-0.5	10-28	0826	Soil	1-8oz	X																	X			
48	S-6-2		0829																				X			
49	S-6-3		0833																					X	X	*
50	S-6-4		0838																					X	X	
51	S-7-0.5		0838																				X			
52	S-7-2		0842																				X			
53	S-7-2-Dup		0842																				X			
54	S-7-3-		0846																					X	X	*
55	S-7-4		0850																					X	X	*

Revised COC received from Justin Allen (Roux) on 11/10/2020 at 14:11pm.
- Virendra (ECI)

Relinquished by: (Signature)	Received by: (Signature/Affiliation)	Date:	Time:
[signature] 10-28-20 1015	[signature]	10/28/2020	1015
[signature]	[signature]	10/28/2020	12:30

06/02/14 Revision

42213

eurofins | Calscience

CHAIN OF CUSTODY RECORD

DATE: 10-28-20

PAGE: 7 OF 8

7440 Lincoln Way, Garden Grove, CA 92841-1427 • (714) 895-5494
For courier service / sample drop off information, contact us26_sales@eurofinsus.com or call us.

LABORATORY CLIENT:

ADDRESS: See page 1

CITY: STATE: ZIP:

TEL: E-MAIL:

CLIENT PROJECT NAME / NUMBER: Beverly Blvd PCO 3370.0002

P.O. NO.:

PROJECT CONTACT:

SAMPLER(S): (PRINT)

TURNAROUND TIME (Rush surcharges may apply to any TAT not "STANDARD"):

☐ SAME DAY ☐ 24 HR ☐ 48 HR ☐ 72 HR ☐ 5 DAYS ☒ STANDARD

☐ COELT EDF GLOBAL ID: LOG CODE:

SPECIAL INSTRUCTIONS: Hold all as* at -3 and -4

REQUESTED ANALYSES

Please check box or fill in blank as needed.

LAB USE ONLY	SAMPLE ID	SAMPLING DATE	SAMPLING TIME	MATRIX	NO. OF CONT.	Unpreserved	Preserved	Field Filtered	☐ TPH(g) ☐ GRO	☐ TPH(d) ☐ DRO	TPH ☐ C6-C36 ☐ C6-C44	TPH ____	BTEX / MTBE ☐ 8260 ☐ ____	VOCs (8260)	Oxygenates (8260)	Prep (5035): ☐ En Core ☐ Terra Core	SVOCs (8270)	Pesticides (8081)	PCBs (8082)	PAHs: ☐ 8270 ☐ 8270 SIM	T22 Metals: ☐ 6010/747X ☐ 6020/747X	Cr(VI): ☐ 7196 ☐ 7199 ☐ 218.6	Arsenic 6010B	* HOLD *	Arsenic 6010B	
56	S-8-0.5	10-28	0857	Soil	1-8oz	X																	X			
57	S-8-2		0902																				X			
58	S-8-3		0910																					X	X	A
59	S-8-4		0915																					X	X	A
60	S-9-0.5		0900																				X			
61	S-9-2		0904																				X			
62	S-9-3		0908																					X	X	A
63	S-9-4		0911																					X	X	A
64	S-10-0.5		0918																				X			
65	S-10-2		0923																				X			

Revised COC received from Justin Allen (Roux) on 11/10/2020 at 14:11pm.
- Virendra (ECI)

Relinquished by: (Signature)	Received by: (Signature/Affiliation)	Date:	Time:
[signature] 10-28-20 1015	[signature]	10/28/2020	1015
[signature]	[signature] EZ	10/28/2020	12:30

06/02/14 Revision

eurofins | Calscience

CHAIN OF CUSTODY RECORD

DATE: 10-28-20

PAGE: 8 OF 8

7440 Lincoln Way, Garden Grove, CA 92841-1427 • (714) 895-5494
For courier service / sample drop off information, contact us26_sales@eurofinsus.com or call us.

LABORATORY CLIENT:

ADDRESS: See page 1

CITY: STATE: ZIP:

TEL: E-MAIL:

CLIENT PROJECT NAME / NUMBER: Bandy Road PO 3370.0002

PROJECT CONTACT:

P.O. NO.:

SAMPLER(S): (PRINT)

TURNAROUND TIME (Rush surcharges may apply to any TAT not "STANDARD"):

☐ SAME DAY ☐ 24 HR ☐ 48 HR ☐ 72 HR ☐ 5 DAYS ☒ STANDARD

☐ COELT EDF GLOBAL ID: LOG CODE:

SPECIAL INSTRUCTIONS:

*Hold all -3 and -4 samples starting w "S" *

REQUESTED ANALYSES

Please check box or fill in blank as needed.

LAB USE ONLY	SAMPLE ID	SAMPLING DATE	SAMPLING TIME	MATRIX	NO. OF CONT.	Unpreserved	Preserved	Field Filtered	TPH(g) GRO	TPH(d) DRO	TPH C6-C36 C6-C44	TPH	BTEX / MTBE 8260	VOCs (8260)	Oxygenates (8260)	Prep (5035): En Core Terra Core	SVOCs (8270)	Pesticides (8081)	PCBs (8082)	PAHs: 8270 8270 SIM	T22 Metals: 6010/747X 6020/747X	Cr(VI): 7196 7199 218.6	6010B	*	6020	
06	S-10-3	10-28	0926	Soil	1-8oz	X																		X	X	
07	S-10-3-D-P	↓	0926	↓	↓	X																		X	X	4A
08	S-10-4	↓	0938	↓	↓	X																		X	X	4A

Revised COC received from Justin Allen (Roux) on 11/10/2020 at 14:11pm.
- Virendra (ECI)

Relinquished by: (Signature)	10-28-20 1015	Received by: (Signature/Affiliation)	Date: 10/28/2020 Time: 1015
Relinquished by: (Signature)		Received by: (Signature/Affiliation)	Date: 10/28/2020 Time: 12:30
Relinquished by: (Signature)		Received by: (Signature/Affiliation)	Date: Time:

06/02/14 Revision

42213

eurofins | Calscience

570-42213 Chain of Custody

CHAIN OF CUSTODY RECORD

DATE: 10-28-2020

PAGE: 1 OF 8

7440 Lincoln Way, Garden Grove, CA 92841-1427 • (714) 895-5494
For courier service / sample drop off information, contact us26_sales@eurofinsus.com or call us.

LABORATORY CLIENT: Rook Associates Inc.

ADDRESS: 5150 E Pacific Coast Highway Ste 450

CITY: Long Beach STATE: CA ZIP: 90804

TEL: 714 904-4867 E-MAIL: jallen@rookinc.com.

CLIENT PROJECT NAME / NUMBER: Beverly Blvd. Proj - 3370.0002

P.O. NO.: 3370.0002

PROJECT CONTACT: Justin Allen

SAMPLER(S): (PRINT) Justin Allen Thomas Wartel

TURNAROUND TIME (Rush surcharges may apply to any TAT not "STANDARD")

☐ SAME DAY ☐ 24 HR ☐ 48 HR ☐ 72 HR ☐ 5 DAYS ☒ STANDARD

☐ COELT EDF GLOBAL ID: LOG CODE:

SPECIAL INSTRUCTIONS:

* 48 hr TAT for RR-4, RR-5 and RR-6 A

all else standard TAT.

REQUESTED ANALYSES

Please check box or fill in blank as needed.

LAB USE ONLY	SAMPLE ID	SAMPLING DATE	SAMPLING TIME	MATRIX	NO. OF CONT.	Unpreserved	Preserved	Field Filtered	TPH(g) ☐ GRO	TPH(d) ☐ DRO	TPH ☐ C6-C36 ☐ C6-C44	TPH ____	BTEX / MTBE ☐ 8260 ☐ ____	VOCs (8260)	Oxygenates (8260)	Prep (5035): ☐ En Core ☐ Terra Core	SVOCs (8270)	Pesticides (8081)	PCBs (8082)	PAHs: ☐ 8270 ☐ 8270 SIM	T22 Metals: ☐ 6010/747X ☐ 6020/747X	Cr(VI): ☐ 7196 ☐ 7199 ☐ 218.6	carbon + 60103	* HOLD *	48 hr TAT	
1	RR-4-3	10-27	0800	Soil	18oz	X																	X		X	
2	RR-4-4		0805																				X		X	
3	RR-5-3		0948																				X		X	
4	RR-5-4		0957																				X		X	
5	RR-6-3		1032																				X		X	
6	RR-6-3.5		1045																				X		X	
7	RR-15-0.5		0758																				X		X	30
8	RR-15-2		0806																				X		X	
9	RR-15-3		0812																					X		
10	RR-15-4	↓	0819	↓	↓																			X		

Relinquished by: (Signature)	10-28-20 1015	Received by: (Signature/Affiliation)	Date: 10/28/20 Time: ~~1200~~ TPW 1015
Relinquished by: (Signature)		Received by: (Signature/Affiliation)	Date: 10/28/2020 Time: 12:36
Relinquished by: (Signature)		Received by: (Signature/Affiliation)	Date: Time: 10/28/20

3.7 | 2.9, 3.8 | 3.0

42213

eurofins | Calscience

CHAIN OF CUSTODY RECORD

DATE: 10-28-20

PAGE: 2 OF 8

7440 Lincoln Way, Garden Grove, CA 92841-1427 • (714) 895-5494
For courier service / sample drop off information, contact us26_sales@eurofinsus.com or call us.

LABORATORY CLIENT:

ADDRESS: See page 1

CITY: STATE: ZIP:

TEL: E-MAIL:

CLIENT PROJECT NAME / NUMBER: Beverly Blvd - Pico - 3370.0002

P.O. NO.:

PROJECT CONTACT:

SAMPLER(S): (PRINT)

TURNAROUND TIME (Rush surcharges may apply to any TAT not "STANDARD"):

☐ SAME DAY ☐ 24 HR ☐ 48 HR ☐ 72 HR ☐ 5 DAYS ☒ STANDARD

☐ COELT EDF GLOBAL ID: LOG CODE:

SPECIAL INSTRUCTIONS:

see Holds

REQUESTED ANALYSES

Please check box or fill in blank as needed.

LAB USE ONLY	SAMPLE ID	SAMPLING DATE	SAMPLING TIME	MATRIX	NO. OF CONT.	Unpreserved	Preserved	Field Filtered	☐ TPH(g) ☐ GRO	☐ TPH(d) ☐ DRO	TPH ☐ C6-C36 ☐ C6-C44	TPH _____	BTEX / MTBE ☐ 8260 ☐ _____	VOCs (8260)	Oxygenates (8260)	Prep (5035): ☐ En Core ☐ Terra Core	SVOCs (8270)	Pesticides (8081)	PCBs (8082)	PAHs: ☐ 8270 ☐ 8270 SIM	T22 Metals: ☐ 6010/747X ☐ 6020/747X	Cr(VI): ☐ 7196 ☐ 7199 ☐ 218.6	Asbestos 6010	* HOLD *		
11	RR-14-05	10-27	0818	Soil	1-8oz	X																X				
12	RR-14-2		0822																			X				
13	RR-14-3		0826																				X			
14	RR-14-4		0829																				X			
15	RR-13-05		0850																			X				
16	RR-13-05-Dup		0856																			X				
17	RR-13-2		0856																			X				
18	RR-13-3		0903																				X			
19	RR-13-4		0910																				X			

Relinquished by: (Signature)	10-28-20 1005	Received by: (Signature/Affiliation)	Date: 10/28/2020 Time: 1015
Relinquished by: (Signature)		Received by: (Signature/Affiliation)	Date: 10/28/2020 Time: 12:36
Relinquished by: (Signature)		Received by: (Signature/Affiliation)	Date: Time:

42213

eurofins | Calscience

CHAIN OF CUSTODY RECORD

DATE: 10-28-20

PAGE: 3 OF 8

7440 Lincoln Way, Garden Grove, CA 92841-1427 • (714) 895-5494
For courier service / sample drop off information, contact us26_sales@eurofinsus.com or call us.

LABORATORY CLIENT:

ADDRESS: See page 1

CITY: STATE: ZIP:

TEL: E-MAIL:

CLIENT PROJECT NAME / NUMBER: Barely Bad - 3320.0002

P.O. NO.:

PROJECT CONTACT:

SAMPLER(S): (PRINT)

TURNAROUND TIME (Rush surcharges may apply to any TAT not "STANDARD"):

☐ SAME DAY ☐ 24 HR ☐ 48 HR ☐ 72 HR ☐ 5 DAYS ☒ STANDARD

☐ COELT EDF GLOBAL ID: LOG CODE:

SPECIAL INSTRUCTIONS:

REQUESTED ANALYSES

Please check box or fill in blank as needed.

LAB USE ONLY	SAMPLE ID	SAMPLING DATE	SAMPLING TIME	MATRIX	NO. OF CONT.	Unpreserved	Preserved	Field Filtered	☐ TPH(g) ☐ GRO	☐ TPH(d) ☐ DRO	TPH ☐ C6-C36 ☐ C6-C44	TPH	BTEX / MTBE ☐ 8260 ☐	VOCs (8260)	Oxygenates (8260)	Prep (5035): ☐ En Core ☐ Terra Core	SVOCs (8270)	Pesticides (8081)	PCBs (8082)	PAHs: ☐ 8270 ☐ 8270 SIM	T22 Metals: ☐ 6010/747X ☐ 6020/747X	Cr(VI): ☐ 7196 ☐ 7199 ☐ 218.6	Arsenic 6010B	* Hold			
20	RR-12-0.5	10-27	0847	Soil	4oz	X																	X			
21	RR-12-2		0903																				X			
22	RR-12-2-Dup		0903																				X			
23	RR-12-3-		0921																					X		
24	RR-12-3.5		0946																					X		
25	RR-11-0.5		1005																				X			
26	RR-11-2		1021																				X			
	~~11-3A~~																									

Relinquished by: (Signature) 10-28-20 1015	Received by: (Signature/Affiliation)	Date: 10/28/2020	Time: 1015
Relinquished by: (Signature)	Received by: (Signature/Affiliation)	Date: 10/28/2020	Time: 1236
Relinquished by: (Signature)	Received by: (Signature/Affiliation)	Date:	Time:

11/16/2020

42213

eurofins | Calscience

CHAIN OF CUSTODY RECORD

DATE: 10-28-20

PAGE: 4 OF 8

7440 Lincoln Way, Garden Grove, CA 92841-1427 • (714) 895-5494
For courier service / sample drop off information, contact us26_sales@eurofinsus.com or call us.

LABORATORY CLIENT:

ADDRESS: see page 1

CITY: STATE: ZIP:

TEL: E-MAIL:

CLIENT PROJECT NAME / NUMBER: Beverly Blvd Pico - 3370.0007

P.O. NO.:

PROJECT CONTACT:

SAMPLER(S): (PRINT)

TURNAROUND TIME (Rush surcharges may apply to any TAT not "STANDARD"):

☐ SAME DAY ☐ 24 HR ☐ 48 HR ☐ 72 HR ☐ 5 DAYS ☒ STANDARD

☐ COELT EDF GLOBAL ID: LOG CODE:

SPECIAL INSTRUCTIONS:

* Hold all 5" at -3 and -4 *

REQUESTED ANALYSES

Please check box or fill in blank as needed.

LAB USE ONLY	SAMPLE ID	SAMPLING DATE	SAMPLING TIME	MATRIX	NO. OF CONT.	Unpreserved	Preserved	Field Filtered	☐ TPH(g) ☐ GRO	☐ TPH(d) ☐ DRO	TPH ☐ C6-C36 ☐ C6-C44	TPH ____	BTEX / MTBE ☐ 8260 ☐ ____	VOCs (8260)	Oxygenates (8260)	Prep (5035): ☐ En Core ☐ Terra Core	SVOCs (8270)	Pesticides (8081)	PCBs (8082)	PAHs: ☐ 8270 ☐ 8270 SIM	T22 Metals: ☐ 6010/747X ☐ 6020/747X	Cr(VI): ☐ 7196 ☐ 7199 ☐ 218.6	Asbestos	* HOLD *		
27	S-1-0.5	10-27	1152	Soil	1-8oz	X																	X			
28	S-1-2	↓	1207	↓	↓	↓																	X			
29	S-1-3	↓	1230	↓	↓	↓																		X		
30	S-1-4	↓	1240	↓	↓	↓																		X		
31	S-2-0.5	↓	1140	↓	↓	↓																	X			
32	S-2-2	↓	1204	↓	↓	↓																	X			
33	S-2-3	↓	1230	↓	↓	↓																		X		
34	S-2-4	↓	1235	↓	↓	↓																		X		
35	S-3-0.5	↓	1246	↓	↓	↓																	X			
36	S-3-2	↓	1300	↓	↓	↓																	X			

Relinquished by: (Signature)	Received by: (Signature/Affiliation)	Date:	Time:
[signature] 10-28-20 1015	[signature]	10/28/2020	1015
[signature]	[signature]	10/28/2020	12:36

06/02/14 Revision

11/16/2020

42213

eurofins | Calscience

CHAIN OF CUSTODY RECORD

DATE: 10-28-20

PAGE: 5 OF 8

7440 Lincoln Way, Garden Grove, CA 92841-1427 • (714) 895-5494
For courier service / sample drop off information, contact us26_sales@eurofinsus.com or call us.

LABORATORY CLIENT:

ADDRESS: see page 1

CITY: STATE: ZIP:

TEL: E-MAIL:

CLIENT PROJECT NAME / NUMBER: Brady Blvd PO 3370002

P.O. NO.:

PROJECT CONTACT:

SAMPLER(S): (PRINT)

TURNAROUND TIME (Rush surcharges may apply to any TAT not "STANDARD"):

☐ SAME DAY ☐ 24 HR ☐ 48 HR ☐ 72 HR ☐ 5 DAYS ☒ STANDARD

☐ COELT EDF GLOBAL ID: LOG CODE:

SPECIAL INSTRUCTIONS:

Hold all "S" at -3 & -4

REQUESTED ANALYSES

Please check box or fill in blank as needed.

LAB USE ONLY	SAMPLE ID	SAMPLING DATE	SAMPLING TIME	MATRIX	NO. OF CONT.	Unpreserved	Preserved	Field Filtered	TPH(g) ☐ GRO	TPH(d) ☐ DRO	TPH ☐ C6-C36 ☐ C6-C44	TPH ____	BTEX / MTBE ☐ 8260 ☐ ____	VOCs (8260)	Oxygenates (8260)	Prep (5035): ☐ En Core ☐ Terra Core	SVOCs (8270)	Pesticides (8081)	PCBs (8082)	PAHs: ☐ 8270 ☐ 8270 SIM	T22 Metals: ☐ 6010/747X ☐ 6020/747X	Cr(VI): ☐ 7196 ☐ 7199 ☐ 218.6	Arsenic 6020B	* HOLD *		
37	S-3-3	10-27	1310	Soil	802	X																		X		
38	S-3-4	10-27	1315																					X		
39	S-4-0.5		1302																				X			
40	S-4-2		1311																				X			
41	S-4-3		1319																					X		
42	S-4-3.5		1330																					X		
43	S-5-0.5	10-28	0813																				X			
44	S-5-2		0818																				X			
45	S-5-3		0824																					X		
46	S-5-4		0829																					X		

Relinquished by: (Signature)	10-28-20 1015	Received by: (Signature/Affiliation)	Date: 10/28/2020 Time: 1015
Relinquished by: (Signature)		Received by: (Signature/Affiliation)	Date: 10/28/2020 Time: 1215
Relinquished by: (Signature)		Received by: (Signature/Affiliation)	Date: Time:

42213

eurofins | Calscience

CHAIN OF CUSTODY RECORD

DATE: 10-28-20

PAGE: 6 OF 8

7440 Lincoln Way, Garden Grove, CA 92841-1427 • (714) 895-5494
For courier service / sample drop off information, contact us26_sales@eurofinsus.com or call us.

LABORATORY CLIENT:

ADDRESS: See page 1

CITY: STATE: ZIP:

TEL: E-MAIL:

CLIENT PROJECT NAME / NUMBER: Beverly Blvd P.O 3320.0002

P.O. NO.:

PROJECT CONTACT:

SAMPLER(S): (PRINT)

TURNAROUND TIME (Rush surcharges may apply to any TAT not "STANDARD"):

☐ SAME DAY ☐ 24 HR ☐ 48 HR ☐ 72 HR ☐ 5 DAYS ☒ STANDARD

☐ COELT EDF GLOBAL ID: LOG CODE:

SPECIAL INSTRUCTIONS:

Hold all "S" at -3 and -4.

REQUESTED ANALYSES

Please check box or fill in blank as needed.

LAB USE ONLY	SAMPLE ID	SAMPLING DATE	SAMPLING TIME	MATRIX	NO. OF CONT.	Unpreserved	Preserved	Field Filtered	TPH(g) ☐ GRO	TPH(d) ☐ DRO	TPH ☐ C6-C36 ☐ C6-C44	TPH ____	BTEX / MTBE ☐ 8260 ☐ ____	VOCs (8260)	Oxygenates (8260)	Prep (5035): ☐ En Core ☐ Terra Core	SVOCs (8270)	Pesticides (8081)	PCBs (8082)	PAHs: ☐ 8270 ☐ 8270 SIM	T22 Metals: ☐ 6010/747X ☐ 6020/747X	Cr(VI): ☐ 7196 ☐ 7199 ☐ 218.6	Asbestos 600/R	* HOLD *			
47	S-6-0.5	10-28	0820	Soil	1-8oz	X																	X			
48	S-6-2		0829																				X			
49	S-6-3		0837																					X		
50	S-6-4		0838																					X		
51	S-7-0.5		0838																				X			
52	S-7-2		0842																				X			
53	S-7-2-Dup		0842																				X			
54	S-7-3		0846																					X		
55	S-7-4		0850																					X		

Relinquished by: (Signature)	10-28-20 1015	Received by: (Signature/Affiliation)	Date: 10/28/2020 Time: 1015
Relinquished by: (Signature)		Received by: (Signature/Affiliation)	Date: 10/28/2020 Time: 12:30
Relinquished by: (Signature)		Received by: (Signature/Affiliation)	Date: Time:

06/02/14 Revision

11/16/2020

42213

eurofins | Calscience

CHAIN OF CUSTODY RECORD

DATE: 10-28-20

PAGE: 7 OF 8

7440 Lincoln Way, Garden Grove, CA 92841-1427 • (714) 895-5494
For courier service / sample drop off information, contact us26_sales@eurofinsus.com or call us.

LABORATORY CLIENT:

ADDRESS: See page 1

CITY: STATE: ZIP:

TEL: E-MAIL:

CLIENT PROJECT NAME / NUMBER: Beverly Blvd Pco 3370.0002

P.O. NO.:

PROJECT CONTACT:

SAMPLER(S): (PRINT)

TURNAROUND TIME (Rush surcharges may apply to any TAT not "STANDARD"):

☐ SAME DAY ☐ 24 HR ☐ 48 HR ☐ 72 HR ☐ 5 DAYS ☒ STANDARD

☐ COELT EDF GLOBAL ID: LOG CODE:

SPECIAL INSTRUCTIONS: Hold all as at -3 and -4

REQUESTED ANALYSES

Please check box or fill in blank as needed.

LAB USE ONLY	SAMPLE ID	SAMPLING DATE	SAMPLING TIME	MATRIX	NO. OF CONT.	Unpreserved	Preserved	Field Filtered	☐ TPH(g) ☐ GRO	☐ TPH(d) ☐ DRO	TPH ☐ C6-C36 ☐ C6-C44	TPH ____	BTEX / MTBE ☐ 8260 ☐ ____	VOCs (8260)	Oxygenates (8260)	Prep (5035): ☐ En Core ☐ Terra Core	SVOCs (8270)	Pesticides (8081)	PCBs (8082)	PAHs: ☐ 8270 ☐ 8270 SIM	T22 Metals: ☐ 6010/747X ☐ 6020/747X	Cr(VI): ☐ 7196 ☐ 7199 ☐ 218.6	Arsenic 6010B	* HOLD *		
56	S-8-0.5	10-28	0857	Soil	1-8oz	X																	X			
57	S-8-2		0902																				X			
58	S-8-3		0910																					X		
59	S-8-4		0915																					X		
60	S-9-0.5		0900																				X			
61	S-9-2		0904																				X			
62	S-9-3		0908																					X		
63	S-9-4		0911																					X		
64	S-10-0.5		0918																				X			
65	S-10-2		0923																				X			

Relinquished by: (Signature)	Received by: (Signature/Affiliation)	Date:	Time:
[signature] 10-28-20 1015	[signature]	10/28/2020	1015
[signature]	[signature]	10/28/2020	12:30

06/02/14 Revision

11/16/2020

42213

eurofins | Calscience

CHAIN OF CUSTODY RECORD

DATE: 10-28-20

PAGE: 8 OF 8

7440 Lincoln Way, Garden Grove, CA 92841-1427 • (714) 895-5494
For courier service / sample drop off information, contact us26_sales@eurofinsus.com or call us.

LABORATORY CLIENT:

ADDRESS: See page 1

CITY: STATE: ZIP:

TEL: E-MAIL:

CLIENT PROJECT NAME / NUMBER: Barry Bud Pro 3370.0002

P.O. NO.:

PROJECT CONTACT:

SAMPLER(S): (PRINT)

TURNAROUND TIME (Rush surcharges may apply to any TAT not "STANDARD"):

☐ SAME DAY ☐ 24 HR ☐ 48 HR ☐ 72 HR ☐ 5 DAYS ☒ STANDARD

☐ COELT EDF GLOBAL ID: LOG CODE:

SPECIAL INSTRUCTIONS:

*Hold all -3 and -4 samples starting w "S" *

REQUESTED ANALYSES

Please check box or fill in blank as needed.

LAB USE ONLY	SAMPLE ID	SAMPLING DATE	SAMPLING TIME	MATRIX	NO. OF CONT.	Unpreserved	Preserved	Field Filtered	☐ TPH(g) ☐ GRO	☐ TPH(d) ☐ DRO	TPH ☐ C6-C36 ☐ C6-C44	TPH ____	BTEX / MTBE ☐ 8260 ☐ ____	VOCs (8260)	Oxygenates (8260)	Prep (5035): ☐ En Core ☐ Terra Core	SVOCs (8270)	Pesticides (8081)	PCBs (8082)	PAHs: ☐ 8270 ☐ 8270 SIM	T22 Metals: ☐ 6010/747X ☐ 6020/747X	Cr(VI): ☐ 7196 ☐ 7199 ☐ 218.6	Arsenic 6010B	* FOLD *		
66	S-10-3	10-28	0926	Soil	1-8oz	X																		X		
67	S-10-3-Dup	↓	0926	↓	↓	X																		X		
68	S-10-4	↓	0938	↓	↓	X																		X		

Relinquished by: (Signature)	Received by: (Signature/Affiliation)	Date:	Time:
[signature] 10-28-20 1015	[signature]	10/28/2020	1015
[signature]	[signature]	10/28/2020	12:30

06/02/14 Revision

11/16/2020