APRIL 2021

PHASE I ENVIRONMENTAL SITE ASSESSMENT

AIRPORT ROAD DISTRIBUTION FACILITY

REDDING, SHASTA COUNTY, CALIFORNIA

Prepared for:

Scannell Properties, LLC
Indianapolis, Indiana 46240

Prepared By:

Kimley»Horn

© Kimley-Horn and Associates, Inc. 2021
Kimley-Horn Project No. 097401002

Contents

Executive Summary 1
1.0 INTRODUCTION 3
1.1: Property Overview 3
1.2: Purpose and Scope of Services 3
1.3: Significant Assumptions 4
1.4: Limitations, Deviations, and Special Terms and Conditions 4
2.0 USER PROVIDED INFORMATION 5
2.1: User Questionnaire 5
2.2: Recorded Land Title Records 7
2.3: Reason for Performing this Phase I ESA 7
3.0 PHYSICAL SETTING 8
4.0 RECORDS REVIEW 11
4.1: Aerial Photographs 11
4.2: Sanborn Maps 12
4.3: Historical Topographic Maps 12
4.4: Local Street Directories 12
4.5: Assessing Department 13
4.6: Building Department 13
4.7: Fire Department 13
4.8: Health Department 13
4.9: Utilities 13
4.10: Underground Storage Tank (UST) Systems 14
4.11: Previous Environmental Reports 14
4.12: Environmental Liens, Activity and Use Limitations, and Government Institutional and Engineering Controls 14
4.13: Storm Water Drainage Characteristics 14
4.14: Flood Zones and Potential Wetlands 14
4.15: Radon 15
4.16: Utility (water, storm, and sanitary) contacts 15
4.17: Threatened or Endangered Species and Habitats 15
4.18: Pretreatment and Permit Requirements 16
5.0 INTERVIEWS 17
6.0 SUMMARY OF HISTORICAL USE 18
7.0 SUBJECT PROPERTY RECONNAISSANCE 18
7.1: Subject Property Observations 18
8.0 ADJOINING PROPERTIES 23
9.0 REGULATORY RECORDS REVIEW 24
9.1: Subject Property and Occupant Listings 28

9.2: Adjoining and Nearby Sites 29
9.3: Vapor Evaluation 29
10.0 FINDINGS, OPINIONS AND Recommendations 30
10.1: Significant Data Gaps 30
10.2: Recognized Environmental Conditions (RECs) 30
10.3: Controlled Recognized Environmental Conditions 30
10.4: Historical Recognized Environmental Conditions 30
10.5: Business Environmental Risk 30
10.6: Statement of Compliance 30
10.7 Recommendations 31
11.0 SIGNATURE(S) OF ENVIRONMENTAL PROFESSIONAL(S) 32
12.0 REFERENCES 33

Figures

Figure 1 Site Location Map
Figure 2 Topographic Map
Figure 3 Aerial Map

Appendices

Appendix A Site Photographs
Appendix B User Questionnaire
Appendix C Environmental Lien and AUL Search Report
Appendix D EDR Historical Topographic Map Report and Topographic Map
Appendix E USDA-NRCS Soil Survey
Appendix F Historical Aerial Photographs
Appendix G EDR Sanborn® Maps
Appendix H EDR City Directory Report
Appendix I Assessor Office Records & Parcel Map
Appendix J CUPA Records Search
Appendix K EDR Radius Map Report
Appendix L CDFW List of Threatened and Endangered Species
Appendix M Vapor Encroachment Screen
Appendix N Resumes

EXECUTIVE SUMMARY

Table A: Summary of Critical Dates	
Milestone	**Date**
Report Issuance Date	April 28, 2021
Date of Interview of Past and Present Owners and Occupants Identified in Section 10 of ASTM 1527-13	April 13, 2021
Date of Preliminary Title Report	N/A
Date of Government Record Review	March 9, 2021
Date of Visual Inspection of Subject and Adjoining Properties	March 16, 2021
Earliest Date of Interviews, Lien Search, Record Reviews, and Inspections	March 9, 2021
Report Viability Date	September 5, 2021

Kimley-Horn and Associates, Inc. (Kimley-Horn) was retained by Scannell Properties, LLC to conduct a Phase I Environmental Site Assessment (ESA) for a 38.78-acre tract of land (the "Site" or "subject property") located at 5463 and 5497 Airport Road in Redding, Shasta County, California. The Site consists of vacant and undeveloped land. Scannell Properties, LLC intend to develop a distribution facility and surface parking lot at this location. This Phase I ESA was conducted in accordance with: (1) the United States Environmental Protection Agency (USEPA) Standards and Practices for All Appropriate Inquiries {(AAI), 40 CFR Part 312} and (2) guidelines established by the American Society for Testing and Materials (ASTM) in the *Standard Practice for Environmental Site Assessments: Phase I Environmental Site Assessment Process / Designation E 1527-13* (ASTM Standard Practice E 1527-13).

The Phase I ESA for the subject property represents the product of Kimley-Horn's professional expertise and judgment in the environmental consulting industry. This report is certified to, can be relied upon by, and has been prepared for the exclusive use of the following entities: Kimley-Horn and Associates, Inc., Scannell Properties, LLC, and FedEx Ground Package Systems, Inc and their respective successors, assigns, affiliates, and subsidiaries.

Table B: Property Use Summary	
Item	**Comments**
Number of Parcels and Acreage	Two parcels comprising 38.78 acres.
Number of Building(s) and Square Footage	There are no buildings on the Site.
Current Property Use	The Site is vacant and undeveloped.

Standard and other historical sources suggest that the Site has not been developed and has remined vacant since some time prior to 1943. No permanent structures or buildings have been constructed on-site.

Kimley-Horn has performed a Phase I Environmental Site Assessment in conformance with the scope and limitations of ASTM Practice E 1527-13 of the subject Site located at 5463 and 5497 Airport Road in Redding, Shasta County, California. Any exceptions to, or deletions from, this practice are described in Section 1.4 of this report.

Recognized Environmental Conditions

A recognized environmental condition (REC) is defined in the ASTM Standard as *the presence or likely presence of a hazardous substances or petroleum products in, on, or at a property: 1) due to release to the environment; 2) under conditions indicative of a release to the environment; or 3) under conditions that pose a material threat of a future release to the environment*. Kimley-Horn did not identify any RECs in association with the subject Site.

Historical Recognized Environmental Conditions

A historical REC (HREC), as defined in the ASTM Standard, *is a past release of any hazardous substance and/or petroleum product that has been addressed to the satisfaction of the applicable regulatory authority or meeting unrestricted use criteria*. No known past releases were associated with the subject Site and no HRECs were identified by Kimley-Horn during this investigation.

Controlled Recognized Environmental Conditions

A controlled REC (CREC), as defined in the ASTM Standard, *is a REC resulting from a past release of hazardous substances and/or petroleum products in which the regulatory agency has allowed contamination to remain in place at the property which is subject to the implementation of required controls and/or restrictive use*. Kimley-Horn has not identified any evidence of CRECs in association with the subject property.

Business Environmental Risks

A Business Environmental Risk (BER), as defined in the ASTM Standard, *is a risk which can have a material environmental or environmentally-driven impact on the business associated with the use of a commercial site, and which does not require further investigation to the same degree as a REC*. Kimley-Horn did not identify any BERs associated with the Site.

1.0 INTRODUCTION

This Phase I Environmental Site Assessment (ESA) was conducted in accordance with (1) the United States Environmental Protection Agency (USEPA) Standards and Practices for All Appropriate Inquiries {(AAI), 40 CFR Part 312} and (2) guidelines established by the American Society for Testing and Materials (ASTM) in the *Standard Practice for Environmental Site Assessments: Phase I Environmental Site Assessment Process/Designation E 1527-13* (ASTM Standard Practice E 1527-13).

The Phase I ESA for the above referenced property represents the product of Kimley-Horn's expertise and judgment in the environmental consulting industry. This report is certified to, can be relied upon by, and has been prepared for the exclusive use of the following entities: Kimley-Horn and Associates, Inc. (Kimley-Horn), Scannell Properties, LLC and FedEx Ground Package Systems, Inc. and their respective successors, assigns, affiliates, and subsidiaries.

Kimley-Horn acknowledges that these parties may rely on the contents and conclusions presented in this report. Unless stated otherwise in writing, Kimley-Horn makes no other warranty, representation, or extension of reliance upon the findings of this report to any other entity or third party.

1.1: Property Overview

The following is a concise summary of the subject property's current disposition.

Table 1: Property Information

Item	Comments
Subject Property Location/Address	The subject property is located at 5463 and 5497 Airport Road in Redding, Shasta County, California.
Number of Parcels and Acreage	Two parcels comprising 38.78 acres.
Number of Building(s) and Square Footage	There are no buildings on the Site.
Current Property Use	The Site is vacant and undeveloped.

The subject property location is depicted on **Figure 1**, Site Location Map. An excerpt from the USGS *Enterprise, California* 7.5-Minute Quadrangle Map is included as **Figure 2. Figure 3** is a current Aerial Photograph depicting the subject property and adjoining properties. Photographs taken of the subject Site and adjoining properties during the site reconnaissance are included in **Appendix A**.

1.2: Purpose and Scope of Services

The purpose of this Phase I ESA is to qualify the prospective purchaser for Federal landowner liability protection under the Small Business Liability Relief and Brownfields Revitalization Act. As such, this Phase I ESA was prepared to evaluate the current and historical conditions of the subject property in an effort to identify *recognized environmental conditions* (RECs), *controlled recognized environmental conditions* (CRECs) and historical recognized environmental conditions (HRECs) in connection with the

subject property. This Phase I ESA is intended to reduce, but not eliminate, uncertainty regarding the potential for RECs, CRECs and HRECs associated with the subject property.

1.3: Significant Assumptions

Pursuant to ASTM Standard Practice E 1527-13, Kimley-Horn assumes that the information provided by all sources and parties, including the User, is accurate and complete, except where obvious inconsistencies or inaccuracies were identified.

1.4: Limitations, Deviations, and Special Terms and Conditions

Limitations in data and resources were encountered during the preparation of this report. These include the following:

- 1943 was the earliest aerial photograph that was readily available.
- Sanborn Fire Insurance Maps were not readily available for the subject Site.
- Kimley-Horn was not provided with information regarding previous site owners and adjacent owners.
- Kimley-Horn was not provided the 50 year chain of title.
- Kimley-Horn was provided with a preliminary title report issued more than six months from the current date.
- Kimley-Horn was not

Although these limitations were encountered, these are not considered to be significant data gaps for this Site as defined in ASTM E1527-13 Section 3.2.20. The land use is not considered a REC relative to the Site or adjacent properties.

Due to changing environmental regulatory conditions and potential on-site or adjacent activities occurring after this assessment, the User may not presume the continuing applicability to the subject property of the conclusions in this assessment for more than 180 days after the earliest report's earliest date of interviews, lien search, record reviews, and inspections date, per ASTM Standard Practice E 1527-13, which was March 9, 2021. Therefore, the report viability date is September 5, 2021.

2.0 USER PROVIDED INFORMATION

The ASTM Standard defines a *User* as "the party seeking to use Practice E 1527 to complete an environmental site assessment. A User may include, without limitation, a potential purchaser of property, a potential tenant of property, an owner of property, a lender, or a property manager." The User has specific obligations for completing a successful application of this practice as outlined in Section 6 of the ASTM Standard Practice E 1527-13.

In order to qualify for one of the Landowner Liability Protections (LLPs) offered by the Small Business Liability Relief and Brownfield's Revitalization Act of 2001 (the "Brownfield's Amendments") (if desired), the User must provide certain information (if available) identified in the User Questionnaire to the Environmental Professional (EP). Failure to provide this information could result in a determination that "all appropriate inquiry" is not complete.

2.1: User Questionnaire

The following table summarized the responses to the User Questionnaire provided by the Users. A copy of the completed User Questionnaire is included in **Appendix B**.

User Questionnaire Response

Table 2: Property Use Summary		
Question	**Response**	**Response**
Name of Preparer and User Entity	Chris Miller Scannell Properties, LLC	Donna Beares FedEx Ground
Did a search of recorded land title records (or judicial records where appropriate, see Note 1 below) identify any environmental liens fled or recorded against the property under federal, tribal, state or local law? Note 1-In certain jurisdictions, federal, tribal, state, or local statutes, or regulations specify that environmental liens and AULs be filed in judicial records rather than in land title records. In such cases judicial records must be searched for environmental liens and AULs.	No	Unknown

Table 2: Property Use Summary		
Question	**Response**	**Response**
Did a search of recorded land title records (or judicial records where appropriate, see Note 1 above) identify any AULs, such as engineering controls, land use restrictions or institutional controls that are in place at the property and/or have been fled or recorded against the property under federal, tribal, state or local law?	No	Unknown
Do you have any specialized knowledge or experience related to the property or nearby properties? For example, are you involved in the same line of business as the current or former occupants of the property or an adjoining property so that you would have specialized knowledge of the chemicals and processes used by this type of business?	No	No
Does the purchase price being paid for this property reasonably reflect the fair market value of the property?	Yes	This is a lease
If you conclude that there is a difference, have you considered whether the lower purchase price is because contamination is known or believed to be present at the property?	Not Applicable	Not Applicable
Are you aware of commonly known or reasonably ascertainable information about the property that would help the environmental professional to identify conditions indicative of releases or threatened releases? For example,	No	No
Do you know the past uses of the property?	No	No
Do you know of specific chemicals that are present or once were present at the property?	No	No
Do you know of spills or other chemical releases that have taken place at the property?	No	No

Table 2: Property Use Summary		
Question	**Response**	**Response**
Do you know of any environmental cleanups that have taken place at the property?	No	No
Based on your knowledge and experience related to the property are there any obvious indicators that point to the presence or likely presence of releases at the property?	No	Unknown

2.2: Recorded Land Title Records

An Environmental Lien and AUL Search Report was produced by EDR and was reviewed as part of this Phase I ESA (**Appendix C**). The report notes ownership of APN 054-200-002-000 is vested in the Joe L Curto and Lavone Curto, Trustees of the Curto Family Trust and the ownership of APN 054-210-006-000 is vested in Steven E Woods and Sandra F Woods, Trustees of the Steven E and Sandra F Woods Revocable Trust. No environmental liens or use limitations associated with the Site were identified.

A 50-year chain of title search was not conducted for the subject property by Kimley-Horn. Furthermore, the User did not provide Kimley-Horn with a 50-year chain of title.

2.3: Reason for Performing this Phase I ESA

According to the User, this Phase I ESA was commissioned as part of environmental due diligence related to the construction of the distribution facility on the Site. The purpose of the Phase I ESA is to identify potential environmental concerns that would affect the construction of a distribution facility and surface parking lots on the 38.78-acre property.

3.0 PHYSICAL SETTING

The following is a concise summary of the physical setting of the subject Site.

Physical Setting Summary

Table 3: Property Use Summary Physical Setting Information For The Subject Property And Surrounding Area		Source
Topography: Refer to Figure 2 and **Appendix D** for an excerpt of the Topographic Map.		
Site Elevation	The Site is ranges from approximately 500 to 550 feet above mean sea level.	United States Geological Survey Division (U.S.G.S.) 7.5-Minute Topographic Map of the *Enterprise, California* Quadrangle, 2018.
Topographic Gradient	The Site is generally flat with sloping features; the regional topography slopes to the southwest.	
Closest Surface Water	The closest surface water is Stillwater Creek, located approximately 0.35 miles to the east.	
General Soil Characteristics: Refer to Appendix E for a copy of the soil survey map and soil type descriptions		**Source**
Soil Type	The soil types at the Site are Red Bluff loam, 0 to 3 percent slopes (87.3%), Red Bluff loam, 3 to 8 percent slopes (10.4%), and, Perkins gravelly loam, gravelly clay loam substratum, 0 to 3 percent slopes.	United States Department of Agriculture Web Soil Survey: http://websoilsurvey.nrcs.usda.gov/app/
Description	Soils characterized as Red Bluff loam, 0 to 3 percent slopes consist of alluvium derived from igneous, metamorphic and sedimentary rock These soils are well-drained. According to EDR, this soil is not considered a hydric soil; however an unnamed soil which is a minor component of the Red Bluff loam, 0 to 3 percent slopes (approximately 1% of the mapped site) contains depressions with hydric soils. The presence of hydric soil is indicative of wetland-like conditions. Soils characterized as Red Bluff loam, 3 to 8 percent slopes, consist of gravelly clay loam and similar soils derived from alluvium. These soils are well-drained.	

Table 3: Property Use Summary Physical Setting Information For The Subject Property And Surrounding Area		Source
	According to EDR, this soil is not considered a hydric soil. The presence of hydric soil is indicative of wetland-like conditions. Soils characterized as Perkins gravelly loam, gravelly clay loam substratum, 0 to 3 percent slopes consist of gravelly loam and similar soils. These soils are well drained. According to EDR, this soil is not considered a hydric soil. The presence of hydric soil is indicative of wetland-like conditions.	
Area Specific Geology/Hydrogeology Characteristics:		**Source**
Geology	The Enterprise Subbasin comprises the portion of the Redding Groundwater Basin bounded on the west and southwest by the Sacramento River, on the north by the Klamath Mountains, and on the east by Little Cow Creek and Cow Creek. Annual precipitation within the basin ranges from 29- to 41- inches, increasing to the north. The storage capacity for the entire Redding Basin is estimated to be 5.5 million acre-feet for 200 feet of saturated thickness over an area of approximately 510 square miles (Pierce 1983). Specific yield data for the Enterprise Subbasin aquifer system is not available to estimate storage capacity at the subbasin level.	*Redding Area Groundwater Redding Area - Enterprise Subbasin,* California's Groundwater Bulletin 118, California Department of Water Resources. USGS National Water Information System Mapper https://maps.waterdata.usgs.gov/mapper/index.html. Accessed March 18, Accessed March 18, 2021
Oil and Gas Wells:		**Source**
Current Oil and Gas Wells on Subject Property	No records of gas wells are located on the subject Site. No active wells are located within 1-mile of the Site.	State of California Department of Conservation Geological Energy Management Division (CalGEM) website mapping tool (https://maps.conservation.ca.gov/doggr/wellfinder/#/). Accessed March 19, 2021
Historical Oil and Gas Wells	No plugged wells are located on the Site. No plugged wells are located within 1-mile of the Site.	

Table 3: Property Use Summary Physical Setting Information For The Subject Property And Surrounding Area		Source
on Subject property		

4.0 RECORDS REVIEW

Kimley-Horn reviewed reasonably ascertainable records to identify obvious uses of the subject property from the present, back to the property's obvious first developed use, or to 1940, whichever is earlier. Reasonably ascertainable records reviewed as part of this Phase I ESA documented the use of the property back to at least 1943.

4.1: Aerial Photographs

Kimley-Horn reviewed reasonably ascertainable aerial photographs for the subject property. The sources and years reviewed are identified in the table below. Relevant aerial photographs are included in **Appendix F**.

The following table summarizes the sources reviewed and the information obtained about the subject property from these sources. Information obtained about the adjoining properties from these sources is summarized in Section 8.0.

Historical Aerial Photograph Summary

Table 4: Property Use Summary

Year and Source	Summary of Information
1943 EDR	The Site and surrounding area are undeveloped. A path traverses the Site from the northwest to the southeast corners. Roadways in the configurations of Airport Road and Old Oregon Trail are visible.
1952 EDR	No significant changes were observed on the Site. The parcel to the north of the Site appears to be cleared of vegetation.
1963 EDR	No significant changes were observed on the Site. Structures are visible on the parcel southeast of the Site and agricultural uses are visible further southeast of the Site. Structures are also visible on a parcel to the north of the Site.
1969 EDR	No significant changes were observed on the Site. Additional agricultural uses are visible east and north of the Site.
1983 EDR	Vegetation on the southern parcel appears to have been cleared, creating a delineation between the two parcels. Both parcels remain undeveloped. Additional development is visible to the south of the Site, including roadways in the vicinity of the Redding Airport.
1998 EDR	No significant changes were observed on the Site. Industrial developments are visible to the north and south of the Site.
2006 EDR	No significant changes were observed on the Site. Continued development is visible to the north and further south of the Site.
2009 EDR	No significant changes were observed on the Site or in the surrounding area.

Table 4: Property Use Summary	
Year and Source	**Summary of Information**
2012 EDR	No significant changes were observed on the Site or in the surrounding area.
2016 EDR	No significant changes were observed on the Site or in the surrounding area.

4.2: Sanborn Maps

According to EDR, Sanborn Fire Insurance Maps are reportedly not available for the subject property. Sanborn Maps information is included in **Appendix G.**

4.3: Historical Topographic Maps

Kimley-Horn reviewed reasonably ascertainable historical topographic maps (**Appendix D**) for the subject property provided by EDR. The following table summarizes the information obtained about the subject property from the Historical Topographic Maps.

Topographic Map Summary for the Subject Property

Table 5: Property Use Summary	
Year	**Summary of Information**
1901	The Site appears to be undeveloped. Roadways are visible in the area. Structures are shown scattered throughout the area.
1913	There appear to be no significant changes to the Site or surrounding area from the 1901 topographic map.
1944	There appear to be no significant changes to the Site. The Redding Airport is identified south of the Site.
1946	There appear to be no significant changes to the Site or surrounding area from the 1944 topographic map.
1957	There appear to be no significant changes to the Site. Increased development is visible to the north of the Site.
1969	There appear to be no significant changes to the Site. A continued increase in development is visible to the north of the Site.
2012	There appear to be no significant changes to the Site. New roadways are located in the vicinity of the Site and continued increase in development is visible to the north of the Site and to the south, west of the Redding Airport.

4.4: Local Street Directories

EDR searched city directories for the subject Site from 1959 through 2017 (**Appendix H**). The addresses for the Site (5463 and 5497 Airport Road) were not identified in the report. The city directory review also included records for other commercial and residential addresses in the vicinity. Kimley-Horn reviewed those records and determined that they are not environmental concerns for the Site.

4.5: Assessing Department

To review Shasta County Assessor's information, Kimley-Horn consulted with ParcelQuest, a subscription based online system containing readily available documentation from the Assessor's office. According to ParcelQuest, the current owner of the property of (APN) 054-200-002-000 (29.19 acres) is the Curto Family Trust and APN 054-210-006-000 (9.590 acres) is the Steven E and Sandra F Rev Trust. Copies of available assessment records for the subject property and the current legal description are included in **Appendix I**.

4.6: Building Department

Kimley-Horn did not obtain Building Department records from Shasta County, as the subject property is not developed and has no record of structures located on-site.. Furthermore, the historical aerial photography indicates that the Site has no known previous development or history of structures.

4.7: Fire Department

Hazardous materials records for Shasta County are kept by the Shasta County Environmental Health Department as the Certified Unified Program Agency (CUPA). See Section 4.8 for information related to hazardous materials records for the Site.

4.8: Health Department

Kimley-Horn contacted the Shasta County Environmental Health Department as a part of the records request submitted on March 9, 2021. The request was for records related to the properties at 5463 and 5497 Airport Road, Redding, California. The Environmental Health Department responded on March 15, 2021 that the records search did not identify any records. The record request correspondence and records from the Shasta County Environmental Health Department are included as **Appendix J**.

4.9: Utilities

4.9.1: MUNICIPAL WATER/WATER WELLS

The Site does not contain any permanent structures that would require water service; however, drinking water is provided to the Site and surrounding area by the City of Redding (530) 339-7200 or 1-866-267-8845).

4.9.2: SANITARY SEWER/SEPTIC SYSTEM

The Site does not currently contain any buildings, however sanitary sewer service is provided to the area by the City of Redding. Furthermore, no evidence of septic systems was identified on the subject property.

4.9.3: HEAT SOURCE

The Site does not currently contain any buildings or structures that would require heat sources. Furthermore, Kimley-Horn found no documentation of fuel oil use on the property during the review of reasonably ascertainable records. Moreover, no visual evidence of fuel oil use was identified during the site reconnaissance.

4.10: Underground Storage Tank (UST) Systems

Review of reasonably ascertainable standard and other historical sources, and site observations, have not identified the current and historical presence of USTs on the subject property. Specifically, no records of USTs were identified though review of reasonably ascertainable records and Kimley-Horn did not observe any evidence of USTs (i.e. fill ports, vent pipes, etc.) during the site reconnaissance.

4.11: Previous Environmental Reports

Kimley-Horn was not able to identify any prior Phase I ESA prepared for the Site.

4.12: Environmental Liens, Activity and Use Limitations, and Government Institutional and Engineering Controls

Kimley-Horn has not identified any record of environmental liens, activity and use limitations, or institutional controls or engineering controls associated with the subject property through review of reasonable ascertainable records.

4.13: Storm Water Drainage Characteristics

The subject Site is located on the western side of an existing property which consists of two drainage areas. The project boundary is proposed within the western drainage area which drains toward a swale along Airport Road.

Per the City of Redding, the swale located along the eastern shoulder of Airport Road is approximately 12 inches lower than the unpaved gravel road shoulder and flows in the southerly direction. An existing box culvert is located adjacent to the subject Site and directs flow from the swale to a vacant property on the westerly side of airport Road. The swale continues south until it reaches a second culvert that also directs water west under Airport Road. The City of Redding has noted that the area immediately east of the northerly culvert becomes inundated.

4.14: Flood Zones and Potential Wetlands

The U.S. Fish and Wildlife (USFW) Wetland Mapper identifies a 0.45 acre Freshwater Emergent Wetland habitat classified as a PEM1A on the southeastern portion of the Site. The PEM1A classification code includes the System Palustrine (P), Class Emergent (EM), Subclass Persistent (1) and Water Regime Temporary Flooded (A).

The Palustrine System (P) includes all nontidal wetlands dominated by trees, shrubs, persistent emergents, emergent mosses or lichens, and all such wetlands that occur in tidal areas where salinity due to ocean-derived salts is below 0.5 ppt. It also includes wetlands lacking such vegetation, but with all of the following four characteristics: (1) area less than 8 ha (20 acres); (2) active wave-formed or bedrock shoreline features lacking; (3) water depth in the deepest part of basin less than 2.5 m (8.2 ft) at low water; and (4) salinity due to ocean-derived salts less than 0.5 ppt.

The Emergent Class (EM) is characterized by erect, rooted, herbaceous hydrophytes, excluding mosses and lichens. This vegetation is present for most of the growing season in most years. These wetlands are usually dominated by perennial plants.

The Persistent Subclass (1) is dominated by species that normally remain standing at least until the beginning of the next growing season. This subclass is found only in the Estuarine and Palustrine systems.

The water regime is identified as temporary flooded (A) which is defined as surface water is present for brief periods (from a few days to a few weeks) during the growing season, but the water table usually lies well below the ground surface for the most of the season.

4.15: Radon

Kimley-Horn reviewed reasonably ascertainable radon information identified in the Radius Map Report (**Appendix K**) for the subject property provided by EDR. The EDR Report determined that radon in the project vicinity (zipcode 96002) area is less than 4 picocuries per liter of air (pCi/L).The Federal EPA Radon Zone for Shasta County is 3. The indoor average level for Zone 3 is less than 2 pCi/L.

4.16: Utility (water, storm, and sanitary) contacts

Water: City of Redding Public Works Department, Josh Watkins, P.E., Water Utility Manager, (530) 224-6068, jwatkins@cityofredding.org

Storm Drain: City of Redding Public Works Department, Marty Wayne, P.E., Project Coordinator - Storm Drains, (530) 224-6068, mwayne@cityofredding.org

Sanitary Sewer: City of Redding Public Works Department, Josh Vandiver, Wastewater Utility Manager (530) 224-6069, jvandiver@cityofredding.org

4.17: Threatened or Endangered Species and Habitats

Kimley-Horn consulted the California Department of Fish and Wildlife (CDFW) California Natural Diversity Database (CNDDB) (https://apps.wildlife.ca.gov/bios/?tool=cnddbQuick Accessed March 19, 2021) to identify known threatened or endangered species and habitats. The CNDDB identified 30 records for the Enterprise USGS Quad (**Appendix L**). Threatened and Endangered Species identified in the Enterprise USGS Quad are listed below.

- Foothill yellow-legged frog: Federal Status: None; State status: Endangered
- Bald Eagle: Federal Status: Delisted; State status: Endangered
- Bank swallow: Federal Status: None; State status: Threatened
- Tricolored blackbird: Federal Status: None; State status: Threatened
- Vernal pool fairy shrimp: Federal Status: Threatened; State status: None
- Vernal pool tadpole shrimp: Federal Status: Threatened; State status: None
- Green sturgeon: Federal Status: Threatened; State status: None
- Steelhead – Central Valley DPS: Federal Status: Threatened; State status: None

- Chinook Salmon – Central Valley spring-run ESU: Federal Status: Threatened; State status: Threatened
-
- Chinook Salmon – Sacramento River winter-run ESU: Federal Status: Endangered; State status: Endangered
- Valley elderberry longhorn beetle: Federal Status: Threatened; State status: None
- Gray wolf: Federal Status: Endangered; State status: Endangered
- Slender Orcutt grass: Federal Status: Threatened; State status: Endangered

4.18: Pretreatment and Permit Requirements

Pretreatment and permit requirements are discussed below.

1. Approval of the Pre-Application Review Process. The preapplication process provides preliminary developmental plan review by all appropriate City Departments. This will require a preliminary site plan, preapplication fee, project narrative, completed form, and preliminary site development plan. Completion of this process will provide comments from all City Departments and identification of any major incompliance with the City General Plan, Zoning Ordinance, or environmental issues. (See Appendix O)

2. Submit Application and Development plan to the Planning Division. This part of the process will take 30 days to see if the necessary information is provided. If the information is deemed incomplete it will be sent back, and the timeline will begin again. Once all information is deemed complete, the plans will begin circulating within departments and agencies. If necessary all environmental review and analysis will begin at this time as well.

3. Pre-Bar meeting and Public Hearing. This is next step of the process will take approximately 45 days. During this time City Staff have a Pre-Bar meeting to discuss review issues and draft a conditions of approval list. The conditions of approval are then reviewed over with the Client before a Public Hearing is had with the Board of Administrative Review.

4. Notice of approval is received and Building Plans and Building Permit/Land Development Approval Process is begun. If approval is received by the Board of Administrative Review then the project can begin the process of obtaining the building permit and or/land development approvals.

5.0 INTERVIEWS

The objective of completing interviews with knowledgeable site contacts is to obtain information about the uses and physical characteristics of the property. In general, interviewees supported the information reviewed from other historical sources (i.e. aerial photos, city records, etc.).

Interview Summary

Table 6: Interview Summary

Representatives	Interviewed	Name and Title	Length of Time Associated with Subject Property	Comments
Current Property Owner	Yes	Chris Miller	6 weeks	Senior Development Manager
Key Site Manager	No	N/A	N/A	The Site is vacant and does not have an active Site Manager.
Current Occupant(s)	No	N/A	N/A	The Site is vacant and unoccupied.
Former Occupant(s)	No	N/A	N/A	The Site has not been developed therefore, there are no former occupants.
Owner of adjacent properties	No	N/A	N/A	Reliable contact information for former property owners was not provided to Kimley-Horn.

The current owner provided property use information as documented in Section 2.1. Mr. Miller indicated that adjacent sites to the north are used for light industrial purposes. Mr. Miller did not reveal any information about the Site that would constitute a REC for the subject Site.

Mr. Miller stated that he is not aware of any prior uses that would have generated or stored hazardous materials. Mr. Miller stated that he is not aware of any other environmental violations associated with the site or any prior Phase I Environmental Site Assessments performed for the subject Site. Mr. Miller is not aware of any past, threatened, or pending lawsuits or government proceedings concerning releases or threatened releases of hazardous substances at the Site.

6.0 SUMMARY OF HISTORICAL USE

Standard and other historical sources suggest that the Site has not been developed and has remained vacant since some time prior to 1943. No permanent structures or buildings have been constructed on-site.

7.0 SUBJECT PROPERTY RECONNAISSANCE

The following section provides a summary of the site reconnaissance undertaken at the subject property.

Site Reconnaissance Information

Table 7: Reconnaissance Information	
EP Field Personnel:	Brad Stoneman
Site Reconnaissance Date:	March 16, 2021
Weather Conditions:	58°F, Clear skies, light winds
Escort:	Mr. Stoneman was not escorted during the course of his site visit.
Limitations:	The Site largely consists of overgrown vegetation including heavy shrubs and dense manzanita, limiting access and making much of the Site impassible.

7.1: Subject Property Observations

Environmental Professional Brad Stoneman conducted a reconnaissance of the Site on March 16, 2021. Mr. Stoneman conducted pedestrian transects of the Site without an escort.

- The subject property largely consists of overgrown vegetation including heavy shrubs and dense manzanita. Much of the area is impassible and is not accessible
- The subject property is easily delineated from the adjacent parcel in this area from the thick vegetation along the northerly property boundary. Within approximately 50 feet of Old Oregon Trail the ground cover shifts to upland ruderal grasses. There is a swale adjacent to the roadway that appears to act as a drainage of sorts. This swale continues south along the westerly side of Old Oregon Trail and is within the subject property. The swale/drainage on westerly side of road did not contain piping or conduit but appeared more as a depressional feature that appeared to be designed to conduct or hold water runoff.
- Along the easterly alignment of Old Oregon Trail there are a series of power poles on easterly side of. Some of the poles appear to have converters or small transformers. No soil staining or signs of leaking were noted on the ground and soil below. All the electrical equipment on the poles appears to be new, untethered, and in good repair. The powerlines extend overhead across the roadway where Old Oregon Trail turns eastward. The powerlines are not located within any portion of the

project property and are on the opposite side of the roadway. No soils staining or evidence of any leaks were noted in this area.

- Adjacent to the project property along Old Oregon Trail there is a marking spray painted on the pavement. The text reads USA OUTBACK and there are two arrows. The westerly pointing arrow shows 50' and the southerly pointing arrow shows 100'.

- At the southeast corner of the subject property adjacent to the undeveloped parcel there is remnant concrete and rock, as well as discarded barbed wire piled up in dirt at corner of property line. This area may be just outside the subject property boundary bur appears to delineate this corner of the parcel boundaries.

- The easterly project boundary in this location also is separated from the undeveloped parcel by a barbed wire fence. A row of thick vegetation consisting of manzanita and trees make passing difficult. On the opposite side of the fence line within the subject property, however, the vegetation has been cleared minus larger trees, and consists of mostly bare ground.

- Within this area a portion of the subject property has been cleared and is largely devoid of vegetation, yet the larger portion of the subject property remains vegetated and largely impassible. The adjacent parcel to the south also has been cleared of vegetation and this condition persists to the adjacent and developed U-Haul property to the south.

- Along the easterly side of Airport Road, there are power poles and power lines that run the length of the property boundary and extend further south along the adjacent cleared parcel. The power lines are marked by red pin flagging and there is an approximate 3x4 marked Redding Electrical Utility underground utility box approximately 75-100 feet north of the southwesterly corner of the property. None of the power poles in this area had transformers. There was no evidence of any soil staining or leaks at the base of the poles or under the lines on the ground.

- A small swale is located along the westerly side of the project property adjacent to Airport Road. The swale appears to conduct water southerly toward a culvert adjacent to the U-Haul property. The culvert traverses westerly under Airport Road to an outlet pipe on the westerly side of the road. The swale is approximately 12” lower than the unpaved gravel roadway shoulder that appears to conduct water southerly toward a culvert adjacent to the U-Haul property. The culvert traverses westerly under Airport Road to an outlet pipe on the westerly side of the road. The swale is approximately 12” lower than the unpaved gravel roadway shoulder.

- Near the southwestern project boundary there is a concrete inground structure containing three caps and access to water utilities. Based on the markings and patches in Airport Road, it appears that there is a water line under the street in this location and a water line that may be undergrounded along the easterly side of the roadway. North of this location there also is a concrete culvert under Airport Road that conducts runoff westerly to the adjacent field on the westerly side of the road. Based on aerial photos, the field does appear to become inundated with water, but saturated conditions were not noted at this time.

- To the north of the culvert is an area marked and signed pole for buried fiber optic cable. The powerlines continue north to the northwesterly subject property boundary where they transition to

underground adjacent to the existing development. The powerlines appear to run underground in the northeasterly direction based on the red pin flagging.

- The northerly project boundary in this area is delineated by the chain linked fence and is adjacent to existing structures, parking lots, and paved areas used for storage of materials and equipment. Numerous business in this areas appear to be involved in electrical utilities and electrical supply, such as stadium lighting, wires, conduits, piping, etc. Most of the areas are individually fenced and their materials are secured, sometimes with barbed wire topped fencing. In one location, it appears that runoff from one of the sites is conducted by an underground approximate 8-inch black water pipe conducts water to the subject property. This was only noted on one adjacent location but may be characteristic of other areas. There was no evidence of soil staining or other RECs within this area of the subject property or on the visible areas of adjacent properties.

- Debris found on-site is discussed below.

Site Reconnaissance Observations

Table 8: Property Use Summary

Category	Feature	Observed
Interior Equipment	Elevators	No
	Air Compressors	No
	Incinerators	No
	Waste Treatment Systems	No
	Presses/Stamping Equipment	No
	Press Pits	No
	Hydraulic Lifts or In-ground hoists	No
	Paint Booth	No
	Plating Tanks	No
	Lathes, Screw Machines, etc.	No
Aboveground Chemical or Other Waste Storage or Waste Streams	Aboveground Storage Tanks (ASTs)	No
	Drums, Barrels and/or Containers > 5 gallons	No
	Chip Hoppers	No
	Hazardous or Petroleum Waste Streams	No

Table 8: Property Use Summary		
Category	Feature	Observed
Underground Chemical or Waste Storage, Drainage or Collection Systems	Underground Storage Tanks	No
	Fuel Dispensers	No
	Sumps or Cisterns	No
	Dry Wells	No
	Oil/Water Separators	No
	Floor Drains, Trench Drains, etc.	No
	Pipeline Markers	No
Exterior Observations	Stressed Vegetation	No
	Stained Soil or Pavement	No
	Pad or Pole Mounted Transformers and/or Capacitors	No
	Soil Piles of Unknown Origin	No
	Exterior Dumpsters with Staining	No
	Leachate or Other Waste Seeps	No
	Trash, Debris, and/or Other Waste Materials	**Yes**
	Uncontrolled Dumping or Disposal Areas	No
	Surface Water Discoloration, Sheen or Free Product	No
	Strong, Pungent or Noxious Odors	No
	Storm water retention or detention ponds	No
	Pits, Ponds, Lagoons	No

Trash, Debris, and/or Other Waste Materials:

Various small areas with trash and debris, including two rubber vehicle tires and orange safety mesh/netting fencing caught up in the manzanita brush are located near the southern Site boundary. No evidence of soil

staining or other REC's were noted. Trash and debris in this area is estimated to be approximately 1-2 cubic yards or materials.

Numerous 10 to 12-foot wood debris piles are also located in the southern portion of the subject property. The piles are approximately 15 feet wide at their base and consist of chipped/masticated manzanita and other vegetation. There also is a remnant burn pile approximately 20 by 30 feet. This area is only slightly elevated above the surrounding ground and consists of charred wood material mixed with the native soils.

Close to the southerly subject property boundary there are two remnant corrugated metal pipes approximately 16 inches in diameter and approximately 20 feet in length. Near the pipes there is a pile of mixed trash, debris, and vegetation. The pile is approximately 6 feet in height, 15-20 feet wide and approximately 20-25 feet in length. Within the pile there were three small canisters (apparently empty) butane, clothing, paper projects, beddings, tires, plastic tubs, plastic sheeting, clothing, and other refuse. There were no observed hazardous materials and RECs within the piles. This area contained approximately 20 cubic yards of debris.

Throughout the balance of the site there were various other areas with small amounts of debris and waste materials including cans, coolers, clothing, tarps, and plastics. No area with soil staining or other apparent spills of petroleum were noted.

Minimal access to the overgrown portion of the subject property adjacent to the cleared location was possible. This areas consisted of small openings or breaks in the vegetative cover that had been occupied by homeless camps. These areas has scattered trash and debris consisting of clothing, tarps, carpets, tents, and other materials common in homeless camps. Debris was mixed in with the vegetation and scattered over an area approximately 100' by 100'. One active homeless encampment was noted. Within this area it is estimated that trash and debris would be approximately 15-20 cubic yards of materials. No evidence of soil staining or other REC's were noted.

7.1.1: CURRENT OPERATIONS

The subject property consists of two undeveloped parcels.

8.0 ADJOINING PROPERTIES

The following Section provides information about the adjoining properties obtained during the site reconnaissance and through review of reasonably ascertainable information.

North Adjoining Properties

The subject property is bound on the north by both developed and undeveloped areas. The developed areas are located off Eletro Way and consist of light industrial uses contained with existing structures as well as paved yards. The area is paved and some of the lots within the properties adjacent to structures contain electrical equipment, machinery such as lifts and heavy trucks, and materials and equipment. On the east of these uses there is a parking lot. Within the parking lot adjacent to the northerly subject property boundary there is a trash enclosure and a fenced cellular tower. There were no observed RECs within the trash enclosure.

No RECs were identified in association with the adjoining properties to the north.

East Adjoining Properties

The Site is bounded to the east by Old Oregon Trail. Cleared and undeveloped land is located further east of Old Oregon Trail and to the east of the southern portion of the Site.

Kimley-Horn has not identified evidence of RECs in association with the adjoining properties to the east.

South Adjoining Property

The Site is bounded to the south by an undeveloped parcel and a U-Haul property, further to the south.

No RECs were identified in association with the adjoining properties present to the south.

West Adjoining Property

The Site is bound to the west by Airport Road. Partially cleared and undeveloped land is located west of Airport Road.

No RECs were identified in association with the adjoining properties present to the west.

9.0 REGULATORY RECORDS REVIEW

Kimley-Horn retained EDR to provide current regulatory database information compiled by a variety of federal and state regulatory agencies. A copy of the complete database report is included in **Appendix K**. The following information was obtained.

Environmental Database Review Summary

Table 9: Property Use Summary

Type	Regulatory Agency Database	Approximate Minimum Search Distance (AMSD)	Number of Sites within AMSD
Federal NPL Site List	National Priority List (NPL) Sites	1 mile	0
	Proposed NPL	1 mile	0
	NPL Liens	Subject Property	0
Federal	Delisted National Priority List (DNPL) Sites	½ mile	0
Federal CERCLIS List	Comprehensive Environmental Response, Compensation, and Liability Information System (CERCLIS) Sites	½ mile	0
	Federal Facility	½ mile	0
Federal	CERCLIS No Further Remediation Action Planned (NFRAP) Sites	½ mile	0
	Resource Conservation and Recovery Act (RCRA) Corrective Action Report (CORRACTS) Sites	1 mile	0
	RCRA non-CORRACTS Treatment, Storage or Disposal (TSD) Sites	½ mile	0
Federal RCRA Generators List	RCRA Large Quantity Generators (LQG) Sites	¼ mile	0
	RCRA Small Quantity Generators (SQG) Sites	¼ mile	0
	RCRA Conditionally Exempt Small Quantity Generators (CESQG) Sites	¼ mile	0
	US Eng Controls	½ mile	0
	US Inst Control	½ mile	0

Table 9: Property Use Summary			
Type	**Regulatory Agency Database**	**Approximate Minimum Search Distance (AMSD)**	**Number of Sites within AMSD**
Federal Institutional Control/Engineering Control Registries	LUCIS	½ mile	0
Federal	Environmental Response and Notification System (ERNS)	Subject Property	0
State & Tribal	Hazardous Waste Sites (HWS) (equivalents to CERCLIS)	N/A	0
	ENVIROSTOR (equivalents to CERCLIS)	1 mile	1
	Solid Waste Facilities/Landfill Sites (SWLF)	½ mile	0
State & Tribal Leaking Storage Tank Lists	Leaking Underground Storage Tank (LUST) Sites	½ mile	0
	Indian LUST	½ mile	0
State & Tribal Registered Storage Tank List	Registered Underground Storage Tank (UST) Sites	¼ mile	0
	SLIC	½ mile	0
	AST	¼ mile	0
	Indian UST	¼ mile	0
	FEMA UST	¼ mile	0
State & Tribal	Institutional Control/Engineering Control Registries (AUL)	½ mile	0
State & Tribal Voluntary Cleanup Sites	Voluntary Cleanup Program (VCP)	½ mile	0
	Indian VCP	½ mile	0
Local	US Brownfields	½ mile	0
	ODI	½ mile	0
	Debris Region 9	½ mile	0

Table 9: Property Use Summary			
Type	**Regulatory Agency Database**	**Approximate Minimum Search Distance (AMSD)**	**Number of Sites within AMSD**
Local Solid Waste Facilities/Landfill Sites (SWLF)	SWRCY	½ mile	0
	Indian ODI	½ mile	0
Local Hazardous Waste Contaminated Sites	US CDL	Subject Property	0
	CDL	Subject Property	0
	US Hist CDL	Subject Property	0
	CERS HAZ Waster	¼ mile	0
Local	CA FID UST	¼ mile	0
	CERS TANKS	¼ mile	0
	HIST UST	¼ mile	0
	SWEEPS UST	¼ mile	1
	Land Records (Liens 2)	Subject Property	0
	DEED	½ mile	0
Records of Emergency Release Reports	HMIRS	Subject Property	0
	SPILLS 90	Subject Property	0
ECOther CE	RCRA NonGen/NLR	¼ mile	6
	DOT OPS	Subject Property	0
	DOD	1 mile	0
	FUDS	1 mile	0
	CONSENT	1 mile	0
	Record of Decision (ROD)	1 mile	0
	UMTRA	½ mile	0
	US Mines	¼ mile	0
	TRIS	¼ mile	0
	TSCA	Subject Property	0

Table 9: Property Use Summary			
Type	**Regulatory Agency Database**	**Approximate Minimum Search Distance (AMSD)**	**Number of Sites within AMSD**
	FTTS	Subject Property	0
	HIST FTTS	Subject Property	0
	SSTS	Subject Property	0
	ICIS	Subject Property	0
	PADS	Subject Property	0
	MLTS	Subject Property	0
	RADINFO	Subject Property	0
	FINDS	Subject Property	0
	ECHO	Subject Property	0
	HIST CORTESE	½ mile	0
	CUPA Listings	¼ mile	7
	HAZNET	Subject Property	0
	EMI	Subject Property	0
	RAATS	Subject Property	0
	RMP	Subject Property	0
	Methane Site	Subject Property	0
	Methane Investigation	Subject Property	0
	Notify 65	1 mile	0
	Drycleaners	¼ mile	0
	San Bernardino Co. Permit	¼ mile	0
	NPDES	Subject Property	0
	CIWQS	Subject Property	0
	AIRS	Subject Property	0
	UMTRA	½ mile	0

Table 9: Property Use Summary			
Type	**Regulatory Agency Database**	**Approximate Minimum Search Distance (AMSD)**	**Number of Sites within AMSD**
	Asbestos	½ mile	0
	Indian Reservation	1 mile	0
	SCRD Drycleaner	½ mile	0
	Lead Smelters	Subject Property	0
	2020 COR Action	¼ mile	0
	Mines	¼ mile	0
	US Airs	Subject Property	0
	PRP	Subject Property	0
	US FIN ASSURE	Subject Property	0
	PCB Transformer	Subject Property	0
	Coal Ash EPA	½ mile	0
	Coal Ash DOE	Subject Property	0
	Financial Assurance	Subject Property	0
	EPA Watch List	Subject Property	0
	EDR MGP	1 mile	0
	EDR US Hist Auto Stat	¼ mile	0
	EDR US Hist Cleaners	¼ mile	0
	RGA LF	Subject Property	0
	RGA LUST	Subject Property	0
Either	Unmappable Database Listings (a.k.a. Orphan Sites)	database-dependent	0

9.1: Subject Property and Occupant Listings

The subject property was not identified in the referenced databases.

9.2: Adjoining and Nearby Sites

Kimley-Horn's review of the referenced databases also considered the potential or likelihood of contamination from adjoining and nearby sites. To evaluate which of the adjoining and nearby sites identified in the regulatory database report present an environmental risk to the subject property, Kimley-Horn considered the following criteria:

- The type of database on which the adjoining/nearby property is identified.
- The topographic position of the property relative to the subject property.
- The direction and distance of the identified facility from the subject property.
- Local soil conditions in the subject property area.
- The known and/or inferred ground water flow direction in the subject property area.
- The status of the respective regulatory agency-required investigations and/or cleanup associated with the identified facility.
- Surface and subsurface obstructions and diversions (e.g., buildings, roads, sewer systems, utility service lines, rivers, lakes, and ditches) located between the identified site and the subject property.

Only those sites that are judged to present a potential environmental risk to the subject property and/or warrant additional clarification are further evaluated. Using the referenced criteria, and based upon a review of readily available information contained within the regulatory database report, Kimley-Horn did not identify adjoining (i.e., bordering) or nearby sites (e.g., properties within a ¼-mile radius) listed in the regulatory database report that were judged to present a potential environmental risk to the subject property.

9.3: Vapor Evaluation

The ASTM E1527-13 document standardizes the terms release and migration consistent with those used in CERCLA and AAI. As such, potentially harmful vapors must be evaluated during the completion of a Phase I ESA.

Kimley-Horn performed a Tier 1 Vapor Encroachment Screening (VES) as defined in ASTM E2600-10[1], with the purpose of identifying if a Vapor Encroachment Condition (VEC) exists in association with the subject Site. A VEC is defined as the presence or likely presence of contaminants of concern (COC) vapors in the subsurface of the subject Site caused by a release of hazardous substances and/or petroleum compounds into soil and groundwater.

Current and historical uses were evaluated within the Area of Concern (AOC) during the completion of the Tier 1 VES. As indicated in ASTM 2600-10, the radial distance of the AOC for non-petroleum hydrocarbon COCs (i.e. chlorinated VOCs) is 1/3-mile and 1/10 mile for petroleum hydrocarbons.

According to the reasonably ascertainable information reviewed during this screening process and provided in **Appendix M**, Kimley-Horn has determined that a Vapor Encroachment Condition (VEC) can be ruled out because a VEC does not or is not likely to exist.

[1] Standard Guide for Vapor Encroachment Screening on Property Involved in Real Estate Transactions

10.0 FINDINGS, OPINIONS AND RECOMMENDATIONS

10.1: Significant Data Gaps

Kimley-Horn did not encounter any significant data gaps during the course of this ESA.

10.2: Recognized Environmental Conditions (RECs)

We have performed a Phase I Environmental Site Assessment in conformance with the scope and limitations of ASTM Practice E 1527-13 for the approximately for a 38.78-acre tract of land (the "Site" or "subject property") located at 5463 and 5497 Airport Road in Redding, Shasta County, California; the subject property. Any exceptions to, or deletions from, this practice are described in Section 1.4 of this report. This assessment has not revealed evidence of recognized environmental conditions connected with the subject property.

10.3: Controlled Recognized Environmental Conditions

A CREC is a recognized environmental condition that is being appropriately characterized and remediated in accord with, and under the supervision of, authorized governmental agency charged with oversight of such recognized environmental condition. This assessment has not revealed evidence of controlled recognized environmental conditions connected with the subject property.

10.4: Historical Recognized Environmental Conditions

A historical REC (HREC), as defined in the ASTM Standard, is a past release of any hazardous substance and/or petroleum product that has been addressed to the satisfaction of the applicable regulatory authority or meeting unrestricted use criteria. This assessment has not revealed evidence of historical recognized environmental conditions connected with the subject property.

10.5: Business Environmental Risk

A Business Environmental Risk (BER), as defined in the ASTM Standard, is a risk which can have a material environmental or environmentally-driven impact on the business associated with the use of a commercial site, and which does not require further investigation to the same degree as a REC. This assessment has not revealed BERs associated with the Site.

10.6: Statement of Compliance

We have performed a Phase I ESA in conformance with the scope and limitations of ASTM Practice E 1527-13 for the 38.78-acre tract of land (the "Site" or "subject property") located at 5463 and 5497 Airport Road in Redding, Shasta County, California. Any exceptions to, or deletions from, this practice are described in Section 1.4 of this report. This assessment has revealed no evidence of RECs connected with the property.

10.7 Recommendations

Due to the identification of a 0.45 acre PEM1A Freshwater Emergent Wetland habitat on the southeastern portion of the Site, Kimley-Horn recommends that a formal aquatic resources delineation report be conducted for the Site to determine the jurisdictional limits of the federal and state resource agencies.

As a result of the species and habitats identified by the CDFW CNDDB database as threatened or endangered species and habitats within the USGS Enterprise USGS Quad, Kimley-Horn recommends that a qualified biological consultant conduct a habitat assessment to determine if the site has suitable habitat for listed species.

11.0 SIGNATURE(S) OF ENVIRONMENTAL PROFESSIONAL(S)

We declare that, to the best of our professional knowledge and belief, we meet the definition of *Environmental Professional* as defined in §312.10 of 40 CFR 312 and we have the specific qualifications based on education, training, and experience to assess a property of the nature, history, and setting of the subject property. We have developed and performed the all appropriate inquires in conformance with the standards and practices set forth in 40 CFR Part 312.

Casey Schooner, AICP

Karina Malouf, AICP, CPESC

12.0 REFERENCES

The following published sources were utilized during completion of this Phase I ESA:

Environmental Data Resources (EDR), Inc., *Certified Sanborn® Map Report, EDR Radius Map™ with Geocheck®, EDR Historical Topographic Map Report, EDR City Directory Abstract, EDR Aerial Photo Decade Package,* Vapor Encroachment Screen, Environmental Lien and AUL Search, March 2021.

Standard Practice for Environmental Site Assessments: Phase I Environmental Site Assessment Process, ASTM, ASTM Designation E 1527-13, Published November 2013.

United States Geological Survey Division (U.S.G.S.) 7.5 Minute Topographic Map, *Enterprise, California,* 2018.

Image Provided By ESRI Street Map

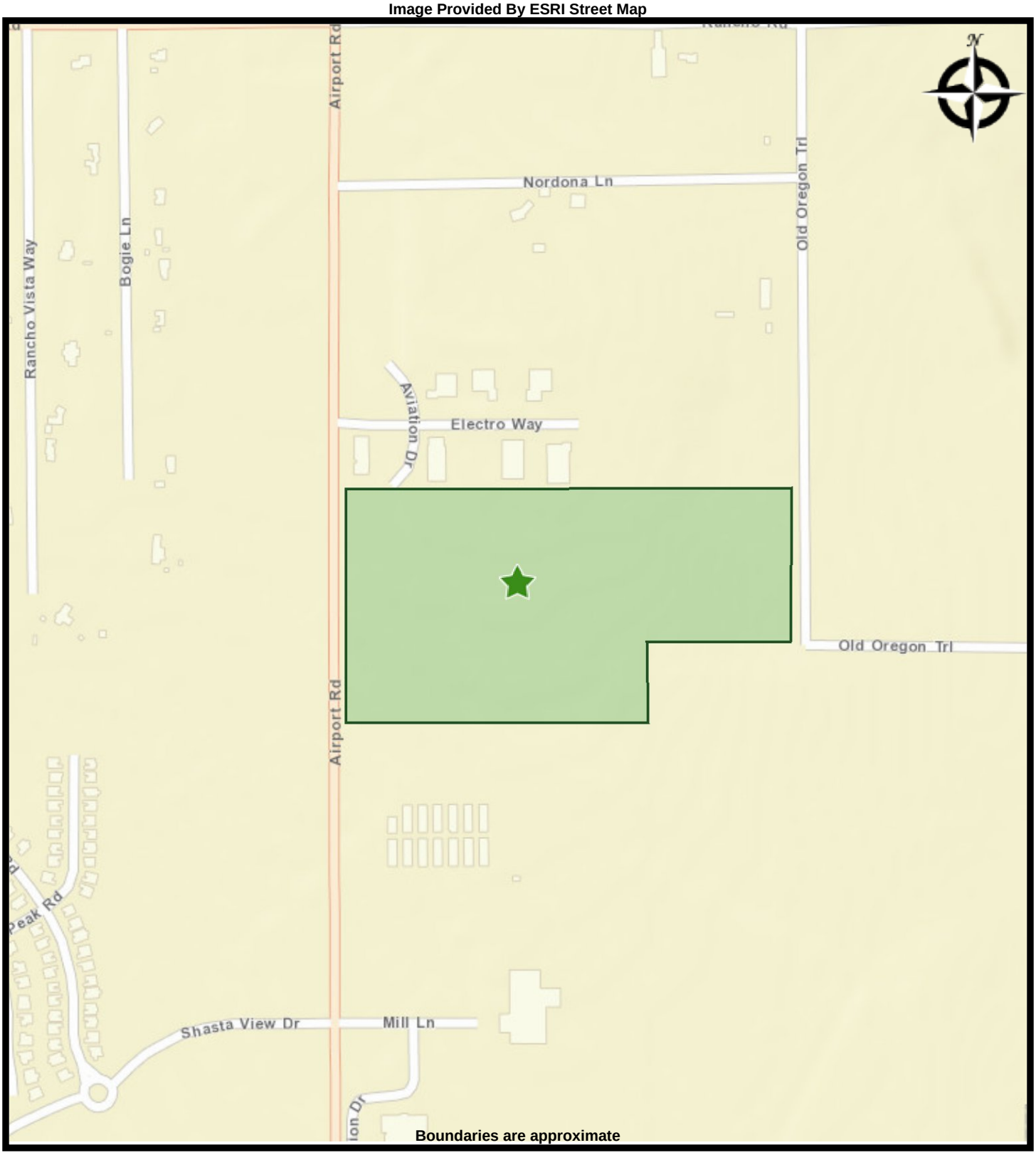

Kimley»Horn

STREET MAP

Airport Rd
Redding, California 96002
3/20/2021

Image Provided By EDR USGS Topographic Maps

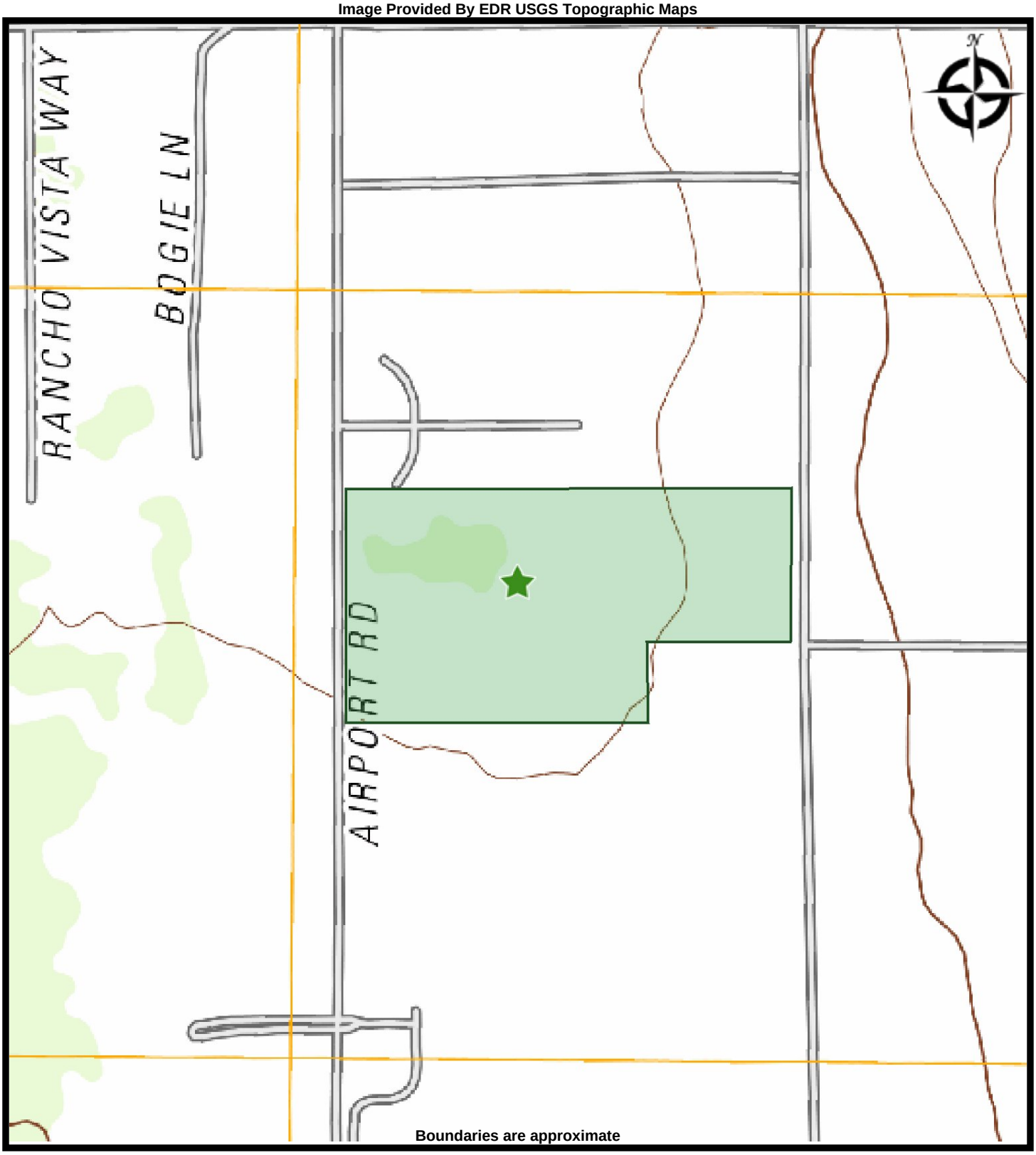

Kimley»Horn

TOPO MAP - 2012

Airport Rd
Redding, California 96002
3/20/2021

Image Provided By EDR Aerials

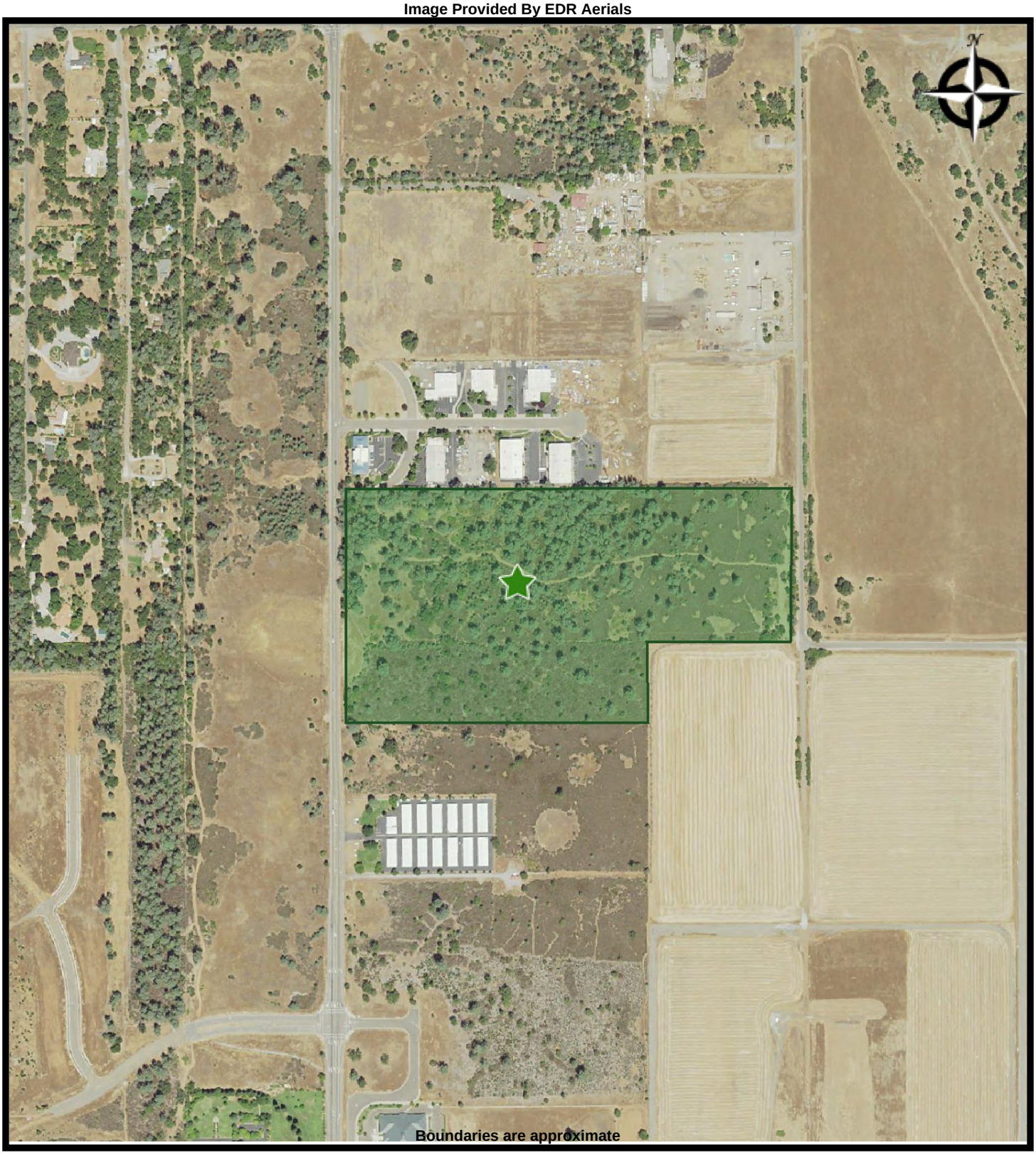

Kimley»Horn

AERIAL - 2014

Airport Rd
Redding, California 96002
3/20/2021

Appendix A

Site Photographs

Kimley»Horn
555 Capitol Mall, Suite 300
Sacramento, CA 95814

AIRPORT RD DISTRIBUTION
Photograph Sheet

KHA Job No.: 097401002
KHA Rep.: Brad Stoneman
Date: March 16, 2021

Photo No. 1



Remarks: View of dumpster on property to the north of the subject property.

Photo No. 2



Remarks: View of fenced base of cellular tower on property to the north of the subject property.

Kimley»Horn
555 Capitol Mall, Suite 300
Sacramento, CA 95814

AIRPORT RD DISTRIBUTION
Photograph Sheet

KHA Job No.: 097401002
KHA Rep.: Brad Stoneman
Date: March 16, 2021

Photo No. 3



Remarks: View of debris on property to the north of the subject property.

Photo No. 4



Remarks: View of rusted corrugated metal pipe on property to the north of the subject property.

Kimley»Horn
555 Capitol Mall, Suite 300
Sacramento, CA 95814

AIRPORT RD DISTRIBUTION
Photograph Sheet

KHA Job No.: 097401002
KHA Rep.: Brad Stoneman
Date: March 16, 2021

Photo No. 5



Remarks: View of northeastern portion of subject property from Old Oregon Trail.

Photo No. 6



Remarks: View facing south of western property boundary of subject property, located west of Old Oregon Trail; power lines are located on adjacent property.

Kimley»Horn
555 Capitol Mall, Suite 300
Sacramento, CA 95814

AIRPORT RD DISTRIBUTION
Photograph Sheet

KHA Job No.: 097401002
KHA Rep.: Brad Stoneman
Date: March 16, 2021

Photo No. 7



Remarks: View of subject property from the south, along Old Oregon trail.

Photo No. 8



Remarks: View of property from southeast corner of APN 054-200-002-000 (northern parcel).

Kimley»Horn
555 Capitol Mall, Suite 300
Sacramento, CA 95814

AIRPORT RD DISTRIBUTION
Photograph Sheet

KHA Job No.: 097401002
KHA Rep.: Brad Stoneman
Date: March 16, 2021

Photo No. 9



Remarks: Marking on pavement adjacent to the project property along Old Oregon Trail.

Photo No. 10



Remarks: View of southeastern portion of APN 054-200-002-000 (northern parcel) from Old Oregon Trail.

Kimley»Horn
555 Capitol Mall, Suite 300
Sacramento, CA 95814

AIRPORT RD DISTRIBUTION
Photograph Sheet

KHA Job No.: 097401002
KHA Rep.: Brad Stoneman
Date: March 16, 2021

Photo No. 11



Remarks: View from property to the east of APN 054-210-006-000 (southern parcel) acing west.

Photo No. 12



Remarks: View from property to the south of southern boundary of APN 054-210-006-000 (southern parcel). facing north.

Photo No. 13



Remarks: View of southern property boundary facing north from property to the south.

Photo No. 14



Remarks: View of wood debris piles located in the southern portion of the subject property.

Photo No. 15



Remarks: Remnant burn pile located on the southern portion of the subject property.

Photo No. 16



Remarks: Debris pile located close to the southern boundary of the subject property.

Kimley»Horn
555 Capitol Mall, Suite 300
Sacramento, CA 95814

AIRPORT RD DISTRIBUTION
Photograph Sheet

KHA Job No.: 097401002
KHA Rep.: Brad Stoneman
Date: March 16, 2021

Photo No. 17



Remarks: Debris pile located close to the southern boundary of the subject property.

Photo No. 18



Remarks: Breaks in the vegetative cover with scattered trash and debris consisting of clothing, tarps, carpets, tents, and other materials common in homeless camps.

Kimley»Horn
555 Capitol Mall, Suite 300
Sacramento, CA 95814

AIRPORT RD DISTRIBUTION
Photograph Sheet

KHA Job No.: 097401002
KHA Rep.: Brad Stoneman
Date: March 16, 2021

Photo No. 19



Remarks: View of debris associated with homeless camps.

Photo No. 20



Remarks: View of debris associated with homeless camps.

Kimley»Horn
555 Capitol Mall, Suite 300
Sacramento, CA 95814

AIRPORT RD DISTRIBUTION
Photograph Sheet

KHA Job No.: 097401002
KHA Rep.: Brad Stoneman
Date: March 16, 2021

Photo No. 21



Remarks: View of southwesterly corner of the subject property marked by a orange flagged survey stake.

Photo No. 22



Remarks: View of orange flagged survey stake.

Kimley»Horn
555 Capitol Mall, Suite 300
Sacramento, CA 95814

AIRPORT RD DISTRIBUTION
Photograph Sheet

KHA Job No.: 097401002
KHA Rep.: Brad Stoneman
Date: March 16, 2021

Photo No. 23



Remarks: View of power lines along Airport Road on the western property line.

Photo No. 24



Remarks: Concrete inground structure containing three caps and access to water utilities near the southwestern project boundary.

Kimley»Horn
555 Capitol Mall, Suite 300
Sacramento, CA 95814

AIRPORT RD DISTRIBUTION
Photograph Sheet

KHA Job No.: 097401002
KHA Rep.: Brad Stoneman
Date: March 16, 2021

Photo No. 25



Remarks: View of southeastern portion of subject property from Airport Road including USFW mapped Freshwater Emergent Wetland habitat classified as a PEM1A.

Photo No. 26



Remarks: View of northern property boundary and adjacent properties from Airport Road.

Location:
Elevation:

Kimley»Horn
555 Capitol Mall, Suite 300
Sacramento, CA 95814

AIRPORT RD DISTRIBUTION
Photograph Sheet

KHA Job No.: 097401002
KHA Rep.: Brad Stoneman
Date: March 16, 2021

Photo No. 27



Remarks: View of chain linked fence and adjacent structures and storage on the parcel north of the subject property.

Photo No. 28



Remarks: View of red pin flagging identifing powerlines that appear to run underground in the northeasterly direction.

Appendix B

User Questionnaire

USER QUESTIONNAIRE

PART A

Site Name:	**5463 Airport Road and 5497 Airport Road, Redding, CA**
Client Name:	FedEx Ground
Client Contact and Phone Number:	Donna Beares; 904-426-4481
Signature of Client:	signing as an agent authorized on behalf of FedEx Ground Donna Beares
Date:	3/11/21

I. User Questions for Application of Landowner Liability Protections (LLPs) as defined in E 1527- 13 Appendix X3

The following are a series of questions from ASTM 1527-13 that must be answered in order to qualify for LLPs under CERCLA. Please provide an answer to each question or attach pertinent information and identify a number for each attachment.

(1.) **Environmental liens that are filed or recorded against the property (40 CFR 312.25).**

Did a search of recorded land title records (or judicial records where appropriate, see Note 1 below) identify any environmental liens fled or recorded against the property under federal, tribal, state or local law?

NOTE 1-In certain jurisdictions, federal, tribal, state, or local statutes, or regulations specify that environmental liens and AULs be filed in judicial records rather than in land title records. In such cases judicial records must be searched for environmental liens and AULs.

□ No □ Yes (Describe or attach information) Attachment No. _____

Unknown

(2.) Activity and use limitations that are in place on the property (40 CFR 312.26(a) (1) (v) and VI)).

Did a search of recorded land title records (or judicial records where appropriate, see Note 1 above) identify any AULs, such as engineering controls, land use restrictions or institutional controls that are in place at the property and/or have been fled or recorded against the property under federal, tribal, state or local law?

□ No □ Yes (Describe or attach information) Attachment No. _____

Unknown

(3.) **Specialized knowledge or experience of the person seeking to qualify for the LLP (40 CFR 312.28).**

Do you have any specialized knowledge or experience related to the property or nearby properties? For example, are you involved in the same line of business as the current or former occupants of the property or an adjoining property so that you would have specialized knowledge of the chemicals and processes used by this type of business?

□X No □ Yes (Describe or attach information) Attachment No. _____

_____

_____

(4.) Relationship of the purchase price to the fair market value of the property if it were not contaminated (40 CFR 312.29).

Does the purchase price being paid for this property reasonably reflect the fair market value of the property?

□ No □ Yes (Describe or attach information) Attachment No. _____

This is a lease

_____

_____

If you conclude that there is a difference, have you considered whether the lower purchase price is because contamination is known or believed to be present at the property?

□ No □ Yes (Describe or attach information) Attachment No. _____

NA

_____

_____

(5.) Commonly known or reasonably ascertainable information about the property (40 CFR 312.30).

Are you aware of commonly known or reasonably ascertainable information about the property that would help the environmental professional to identify conditions indicative of releases or threatened releases? For example,

(a) Do you know the past uses of the property?

□X No □ Yes (Describe or attach information) Attachment No. _____

_____

(b) Do you know of specific chemicals that are present or once were present at the property?

□X No □ Yes (Describe or attach information) Attachment No. _____

_____

(c.) Do you know of spills or other chemical releases that have taken place at the property?

□X No □ Yes (Describe or attach information) Attachment No. _____

_____

(d.) Do you know of any environmental cleanups that have taken place at the property?

□X No □ Yes (Describe or attach information) Attachment No._____

_____

(6.) The degree of obviousness of the presence or likely presence of contamination at the property, and the ability to detect the contamination by appropriate investigation (40 CFR 312.31).

Based on your knowledge and experience related to the property are there any obvious indicators that point to the presence or likely presence of releases at the property?

□ No □ Yes (Describe or attach information) Attachment No. _____

Unknown

_____

_____

_____

USER QUESTIONNAIRE

PART A

Site Name:	**5463 Airport Road and 5497 Airport Road, Redding, CA**
Client Name:	Scannell Properties, LLC
Client Contact and Phone Number:	Chris Miller 317-218-1667
Signature of Client:	
Date:	3/10/21

I. User Questions for Application of Landowner Liability Protections (LLPs) as defined in E 1527- 13 Appendix X3

The following are a series of questions from ASTM 1527-13 that must be answered in order to qualify for LLPs under CERCLA. Please provide an answer to each question or attach pertinent information and identify a number for each attachment.

(1.) **Environmental liens that are filed or recorded against the property (40 CFR 312.25).**

Did a search of recorded land title records (or judicial records where appropriate, see Note 1 below) identify any environmental liens fled or recorded against the property under federal, tribal, state or local law?

NOTE 1-In certain jurisdictions, federal, tribal, state, or local statutes, or regulations specify that environmental liens and AULs be filed in judicial records rather than in land title records. In such cases judicial records must be searched for environmental liens and AULs.

x No □ Yes (Describe or attach information) Attachment No. _____

_____

_____

(2.) Activity and use limitations that are in place on the property (40 CFR 312.26(a) (1) (v) and VI)).

Did a search of recorded land title records (or judicial records where appropriate, see Note 1 above) identify any AULs, such as engineering controls, land use restrictions or institutional controls that are in place at the property and/or have been fled or recorded against the property under federal, tribal, state or local law?

x No □ Yes (Describe or attach information) Attachment No. _____

_____

_____

(3.) **Specialized knowledge or experience of the person seeking to qualify for the LLP (40 CFR 312.28).**

Do you have any specialized knowledge or experience related to the property or nearby properties? For example, are you involved in the same line of business as the current or former occupants of the property or an adjoining property so that you would have specialized knowledge of the chemicals and processes used by this type of business?

x No □ Yes (Describe or attach information) Attachment No. _____

_____

_____

(4.) Relationship of the purchase price to the fair market value of the property if it were not contaminated (40 CFR 312.29).

Does the purchase price being paid for this property reasonably reflect the fair market value of the property?

□ No x Yes (Describe or attach information) Attachment No. _____

_____

_____

If you conclude that there is a difference, have you considered whether the lower purchase price is because contamination is known or believed to be present at the property?

□ No □ Yes (Describe or attach information) Attachment No. _____

_____

_____

(5.) Commonly known or reasonably ascertainable information about the property (40 CFR 312.30).

Are you aware of commonly known or reasonably ascertainable information about the property that would help the environmental professional to identify conditions indicative of releases or threatened releases? For example,

(a) Do you know the past uses of the property?

x No □ Yes (Describe or attach information) Attachment No. _____

_____

(b) Do you know of specific chemicals that are present or once were present at the property?

x No □ Yes (Describe or attach information) Attachment No. _____

_____

(c.) Do you know of spills or other chemical releases that have taken place at the property?

x No □ Yes (Describe or attach information) Attachment No. _____

_____

(d.) Do you know of any environmental cleanups that have taken place at the property?

x No □ Yes (Describe or attach information) Attachment No._____

_____

(6.) The degree of obviousness of the presence or likely presence of contamination at the property, and the ability to detect the contamination by appropriate investigation (40 CFR 312.31).

Based on your knowledge and experience related to the property are there any obvious indicators that point to the presence or likely presence of releases at the property?

x No □ Yes (Describe or attach information) Attachment No. _____

_____

_____

_____

Appendix C

EDR Lien Report

REDDING AIRPORT RD DISTRIBUTION FACILITY 2
AIRPORT RD
REDDING, CA 96002

Inquiry Number: 6407795.1S
MARCH 23, 2021

EDR Environmental Lien and AUL Search

6 Armstrong Road, 4th floor
Shelton, CT 06484
Toll Free: 800.352.0050
www.edrnet.com

EDR Environmental Lien and AUL Search

The EDR Environmental Lien Search Report provides results from a search of available current land title records for environmental cleanup liens and other activity and use limitations, such as engineering controls and institutional controls.

A network of professional, trained researchers, following established procedures, uses client supplied address information to:

- search for parcel information and/or legal description;
- search for ownership information;
- research official land title documents recorded at jurisdictional agencies such as recorders' offices, registries of deeds, county clerks' offices, etc.;
- access a copy of the deed;
- search for environmental encumbering instrument(s) associated with the deed;
- provide a copy of any environmental encumbrance(s) based upon a review of key words in the instrument(s) (title, parties involved, and description); and
- provide a copy of the deed or cite documents reviewed.

Thank you for your business.
Please contact EDR at 1-800-352-0050
with any questions or comments.

Disclaimer - Copyright and Trademark Notice

This report was prepared for the use of Environmental Data Resources, Inc., and AFX Research, LLC. (AFX) exclusively. This report is neither a guarantee of title, a commitment to insure, or a policy of title insurance. **NO WARRANTY, EXPRESSED OR IMPLIED, IS MADE WHATSOEVER IN CONNECTION WTH THIS REPORT**. Environmental Data Resources, Inc. (EDR) and AFX exclusively specifically disclaim the making of any such warranties, including without limitation, merchantability or fitness for a particular use or purpose. The information contained in this report is retrieved as it is recorded from the various agencies that make it available. The total liability is limited to the fee paid for this report.

Copyright 2021 by Environmental Data Resources, Inc. All rights reserved. Reproduction in any media or format, in whole or in part, of any report or map of Environmental Data Resources, Inc., or its affiliates, is prohibited without prior written permission.

EDR and its logos are trademarks of Environmental Data Resources, Inc. or its affiliates. All other trademarks used herein are the property of their respective owners.

EDR Environmental Lien and AUL Search

TARGET PROPERTY INFORMATION

ADDRESS

REDDING AIRPORT RD DISTRIBUTION FACILITY 2
AIRPORT RD
REDDING, CA 96002

RESEARCH SOURCE

Source 1: SHASTA COUNTY RECORDER'S OFFICE

Source 2: CALIFORNIA ENVIRONMENTAL PROTECTION AGENCY

Source 3: UNITED STATES ENVIRONMENTAL PROTECTION AGENCY

PROPERTY INFORMATION

Deed 1

Type of Deed:	TRUSTEE'S DEED
Title is vested in:	JOE L CURTO AND L LAVONE CURTO, TRUSTEES OF THE CURTO FAMILY TRUST
Title received from:	FORECLOSURE SPECIALISTS LLC
Date Executed:	05/16/2017
Date Recorded:	05/23/2017
Book:	NA
Page:	NA
Volume:	NA
Instrument#:	2017-0014899
Docket:	NA
Land Record Comments:	NA
Miscellaneous Comments:	NA

Legal Description: AS RECORDED IN THE DEED ATTACHED.

Current Owner: JOE L CURTO AND L LAVONE CURTO, TRUSTEES OF THE CURTO FAMILY TRUST

Property Identifiers: 054-200-002-000

Comments: NA

EDR Environmental Lien and AUL Search

ENVIRONMENTAL LIEN

Environmental Lien: Found ☐ Not Found ☒

Comments: NONE IDENTIFIED.

OTHER ACTIVITY AND USE LIMITATIONS (AULS)

Other AUL's: Found ☐ Not Found ☒

Comments: NONE IDENTIFIED.

EDR Environmental Lien and AUL Search

MISCELLANEOUS

Comments: NONE IDENTIFIED.

EDR Environmental Lien and AUL Search

DEED EXHIBIT

RECORDED AT THE REQUEST OF:

2017-0014899

Recorded Official Records County of Shasta Leslie Morgan Assessor-Recorder | REC FEE 21.00 | CONFORMED COPY 0.00 | CB 03:32PM 23-May-2017 | Page 1 of 3

Foreclosure Specialists LLC

Mail tax statements and
WHEN RECORDED MAIL TO:

Joe L. Curto & L. Lavone Curto, Trustees
3194 Pinot Path
Redding, CA 96001-1300

3CBCC

TS #16-2359

TRUSTEE'S DEED UPON SALE

The undersigned grantor declares:
(1) The grantee herein was the foreclosing beneficiary.
(2) The amount of the unpaid debt together with costs was..... $2,165,431.62
(3) The amount paid by the grantee at the Trustees sale was..... $2,165,431.62
(4) The documentary transfer tax is..... $0
(5) Said property is in State of California, County of Shasta, City of Redding

Foreclosure Specialists, LLC, as the duly appointed Trustee under the Deed of Trust hereinafter described, does hereby grant and convey, but without covenant or warranty, express or implied, to

Joe L. Curto and L. Lavone Curto, Trustees of the Curto Family Trust dated February 8, 2007

(herein called Grantee), all of its right, title and interest in and to that certain property situated in the County of **Shasta** , State of **California** described as follows: **See Exhibit "A" attached hereto and made a part hereof for legal description.**

TRUSTEE STATES THAT: This conveyance is made pursuant to the powers conferred upon said Trustee by that certain Deed of Trust dated **3/1/07** and executed by **Shasta Enterprises, a General Partnership**, as Trustor, and recorded **3/15/07** as Instrument No. **2007-0012437**, of Official Records of **Shasta** County, California, and after fulfillment of the conditions specified in said Deed of Trust authorizing this conveyance. Default occurred as set forth in a Notice of Default and Election to Sell, which was recorded in the office of the Recorder of said County. All requirements of law regarding the mailing of copies of notices and the posting and publication of copies of the Notice of Sale, which was recorded, have been complied with.

Said property was sold by said Trustee at public auction on **5/12/17** at the place named in the Notice of Sale, in the County of **Shasta**, California, in which the property is situated. Grantee, being the highest bidder at such sale, became the purchaser of said property and paid therefore to said Trustee the amount bid, **$2,165,431.62** in lawful money of the United States, or by the satisfaction, pro tanto, of the obligations then secured by said Deed of Trust.

In witness whereof, said Foreclosure Specialists LLC, as Trustee, has this day caused its name to be hereunto affixed by its manager thereunto duly authorized by its Articles of Organization.

Date: 5/16/17

FORECLOSURE SPECIALISTS LLC
as Trustee aforesaid

Janelle St. Pierre, Manager

ACKNOWLEDGMENT

A notary public or other officer completing this certificate verifies only the identity of the individual who signed the document to which this certificate is attached, and not the truthfulness, accuracy, or validity of that document.

State of California
County of Shasta)

On 5/10/17 before me, Sheena Eileen Hunter, Notary Public
(insert name and title of the officer)

personally appeared Janelle St Pierre,
who proved to me on the basis of satisfactory evidence to be the person(s) whose name(s) is/are subscribed to the within instrument and acknowledged to me that he/she/they executed the same in his/her/their authorized capacity(ies), and that by his/her/their signature(s) on the instrument the person(s), or the entity upon behalf of which the person(s) acted, executed the instrument.

I certify under PENALTY OF PERJURY under the laws of the State of California that the foregoing paragraph is true and correct.

WITNESS my hand and official seal.

Signature _____ (Seal)

SHEENA EILEEN HUNTER
COMM. NO. 2127076
NOTARY PUBLIC - CALIFORNIA
SHASTA COUNTY
MY COMMISSION EXPIRES
SEPTEMBER 18, 2019

Order No.: P-192174
Guarantee No.: TSG-8046708

EXHIBIT "A"
LEGAL DESCRIPTION

The land described herein is situated in the State of California, County of Shasta, City of Redding, described as follows:

Parcel 1:

Lots 8 and 9, as shown on the Map of Hopkins Model Fruit Colony Tract recorded in the Office of the County Recorder January 2, 1890, Book of Old Plats, Page 4, Shasta County Records.

APN: 054-200-002

Parcel 2:

1 and 7, as shown on the Map of Hopkins Model Fruit Colony Tract recorded in the Office of the County Recorder January 2, 1890, Book of Old Plats, Page 4, Shasta County Records.

APN: 054-200-069

Parcel 3:

Lot 2, as shown on the Map of Hopkins Model Fruit Colony Tract recorded in the Office of the County Recorder January 2, 1890, Book of Old Plats, Page 4, Shasta County Records.

APN: 054-200-072

Parcel 4:

All that portion of Lots 11 and 12 as shown on the map of Hopkins Model Fruit Colony, recorded in the office of the County Recorder, January 2, 1890 in Book of Old Plats at Page 4, Shasta County Records, described as follows:

COMMENCING at the Southeast comer of Section 22, Township 31 North, Range 4 West, M.D.M., as shown on the map recorded in the office of the County Recorder, June 28, 1962 in Book 28 of Land Surveys at Page 46, Shasta County Records; thence along the East line of said Section 22, North 0° 07' 42" West 2307.86 feet; thence South 89° 28' 30" West 660.60 feet to the point of beginning of this parcel; thence South 89° 26' 31" West 1295.61 feet to a point on the East line of Airport Road as shown on last mentioned map; thence along the East line of said Airport Road, South 0° 02' 36" West, 331.21 feet to the Southwest comer of that certain 29.66 acre parcel as shown on said last mentioned map; thence along the South line of said 29.66 acre parcel, North 89° 24' 32" East 1296.11 feet; thence North 0° 07' 42" East 330.08 feet to the point of beginning.

Parcel 5:

A right of way for road purposes over and across a strip of land 25.00 feet wide lying Northerly and adjoining the North line of the above described parcel. Said right of way is for the benefit of and appurtenant to the property conveyed by this deed and shall inure to the benefit of and may be used by all persons who may hereafter become the owners of said appurtenant property or any parts or portions thereof.

APN: 054-210-005

REDDING AIRPORT RD DISTRIBUTION FACILITY 2
AIRPORT RD
REDDING, CA 96002

Inquiry Number: 6407795.1S
MARCH 23, 2021

EDR Environmental Lien and AUL Search

6 Armstrong Road, 4th floor
Shelton, CT 06484
Toll Free: 800.352.0050
www.edrnet.com

EDR Environmental Lien and AUL Search

The EDR Environmental Lien Search Report provides results from a search of available current land title records for environmental cleanup liens and other activity and use limitations, such as engineering controls and institutional controls.

A network of professional, trained researchers, following established procedures, uses client supplied address information to:

- search for parcel information and/or legal description;
- search for ownership information;
- research official land title documents recorded at jurisdictional agencies such as recorders' offices, registries of deeds, county clerks' offices, etc.;
- access a copy of the deed;
- search for environmental encumbering instrument(s) associated with the deed;
- provide a copy of any environmental encumbrance(s) based upon a review of key words in the instrument(s) (title, parties involved, and description); and
- provide a copy of the deed or cite documents reviewed.

Thank you for your business.
Please contact EDR at 1-800-352-0050
with any questions or comments.

Disclaimer - Copyright and Trademark Notice

This report was prepared for the use of Environmental Data Resources, Inc., and AFX Research, LLC. (AFX) exclusively. This report is neither a guarantee of title, a commitment to insure, or a policy of title insurance. **NO WARRANTY, EXPRESSED OR IMPLIED, IS MADE WHATSOEVER IN CONNECTION WTH THIS REPORT**. Environmental Data Resources, Inc. (EDR) and AFX exclusively specifically disclaim the making of any such warranties, including without limitation, merchantability or fitness for a particular use or purpose. The information contained in this report is retrieved as it is recorded from the various agencies that make it available. The total liability is limited to the fee paid for this report.

Copyright 2021 by Environmental Data Resources, Inc. All rights reserved. Reproduction in any media or format, in whole or in part, of any report or map of Environmental Data Resources, Inc., or its affiliates, is prohibited without prior written permission.

EDR and its logos are trademarks of Environmental Data Resources, Inc. or its affiliates. All other trademarks used herein are the property of their respective owners.

EDR Environmental Lien and AUL Search

TARGET PROPERTY INFORMATION

ADDRESS

REDDING AIRPORT RD DISTRIBUTION FACILITY 2
AIRPORT RD
REDDING, CA 96002

RESEARCH SOURCE

Source 1: SHASTA COUNTY RECORDER'S OFFICE

Source 2: CALIFORNIA ENVIRONMENTAL PROTECTION AGENCY

Source 3: UNITED STATES ENVIRONMENTAL PROTECTION AGENCY

PROPERTY INFORMATION

Deed 1

Type of Deed:	GRANT DEED
Title is vested in:	STEVEN E WOODS AND SANDRA F WOODS, TRUSTEES OF THE STEVEN E AND SANDRA F WOODS REVOCABLE TRUST
Title received from:	RICHARD A GARNERO AND LORI M GARNERO, TRUSTEES OF THE RICHARD GARNERO AND LORI GARNERO TRUST OF 2011
Date Executed:	12/12/2019
Date Recorded:	12/13/2019
Book:	NA
Page:	NA
Volume:	NA
Instrument#:	2019-0038626
Docket:	NA
Land Record Comments:	NA
Miscellaneous Comments:	NA

Legal Description:	AS RECORDED IN THE DEED ATTACHED.
Current Owner:	STEVEN E WOODS AND SANDRA F WOODS, TRUSTEES OF THE STEVEN E AND SANDRA F WOODS REVOCABLE TRUST
Property Identifiers:	054-210-006-000
Comments:	NA

EDR Environmental Lien and AUL Search

ENVIRONMENTAL LIEN

Environmental Lien: Found ☐ Not Found ☒

Comments: NONE IDENTIFIED.

OTHER ACTIVITY AND USE LIMITATIONS (AULS)

Other AUL's: Found ☐ Not Found ☒

Comments: NONE IDENTIFIED.

EDR Environmental Lien and AUL Search

MISCELLANEOUS

Comments: NONE IDENTIFIED.

EDR Environmental Lien and AUL Search

DEED EXHIBIT

This document was electronically submitted to Shasta County for recording

2019-0038626

Leslie Morgan
Shasta - Assessor/Recorder
12/13/2019 12:25 PM

Titles: 1 Pages: 2
Fees: $17.00
Taxes: $203.50
CA SB2 Fees:$0.00
Total: $220.50
Ixras

RECORDING REQUESTED BY:
First American Title Company

MAIL TAX STATEMENT AND WHEN RECORDED MAIL DOCUMENT TO:
The Steven E. and Sandra F. Woods Trust 2001
3555 S. Caddis Way
Boise, ID 83716

Space Above This Line for Recorder's Use Only

A.P.N.: 054-210-006-000 File No.: 4505-6098103 (GL)

GRANT DEED

The Undersigned Grantor(s) Declare(s): DOCUMENTARY TRANSFER TAX $**203.50**; CITY TRANSFER TAX $; SURVEY MONUMENT FEE $

[X] computed on the consideration or full value of property conveyed, OR
[ ] computed on the consideration or full value less value of liens and/or encumbrances remaining at time of sale,
[ ] unincorporated area; [X] City of **Redding**, and
EXEMPT FROM BUILDING HOMES AND JOBS ACTS FEE PER GOVERNMENT CODE 27388.1(a)(2)

FOR A VALUABLE CONSIDERATION, receipt of which is hereby acknowledged, **RICHARD A. GARNERO AND LORI M. GARNERO, AS TRUSTEES OF "THE RICHARD GARNERO AND LORI GARNERO TRUST OF 2011"**

hereby GRANTS to **Steven E.Woods and Sandra F. Woods, Trustees of the Steven E. and Sandra F. Woods Revocable Trust 2001 dated September 20, 2001**

the following described property in the City of **Redding**, County of **Shasta**, State of **California**:

LOTS 11 AND 12 AS SHOWN ON THE MAP ENTITLED "HOPKINS MODEL FRUIT COLONY", IN THE EAST ONE-HALF OF SECTION 22 AND THE WEST ONE-HALF OF SECTION 23, TOWNSHIP 31 NORTH, RANGE 4 WEST, M.D.M., FILED JANUARY 2, 1890 IN BOOK OF OLD PLATS AT PAGE 4.

EXCEPTING THEREFROM THAT PORTION DESCRIBED IN THE DEED TO RICHARD L. GORE, RECORDED JULY 5, 1962 IN BOOK 710 AT PAGE 576, OFFICIAL RECORDS.

ALSO EXCEPTING THEREFROM THAT PORTION DESCRIBED IN THE DEED TO CHARLES R. MCKINNEY, ET UX., RECORDED JULY 24, 1963 IN BOOK 748 AT PAGE 600 OF OFFICIAL RECORDS.

ALSO EXCEPTING THEREFROM THAT PORTION DESCRIBED IN THE DEED TO WESLEY F. CAUDLE AND FLORA CAUDLE, ET AL., RECORDED MAY 15, 1964 IN BOOK 788 AT PAGE 663 OF OFFICIAL RECORDS.

TOGETHER WITH A RIGHT OF WAY FOR ROAD PURPOSES OVER AND ACROSS A STRIP OF LAND 25.00 FEET WIDE LYING SOUTHERLY OF AND ADJOINING THE SOUTH LINE OF THE PARCEL DESCRIBED IN THE DEED TO JOSEPH E. ORTIZ, ET UX., RECORDED MARCH 2, 1973 IN BOOK 1159 AT PAGE 471, SHASTA COUNTY RECORDS.

Mail Tax Statements To: **SAME AS ABOVE**

Unofficial Copy

Grant Deed - continued

Date: **12/12/2019**

A.P.N.: 054-210-006-000

File No.: 4505-6098103 (GL)

Dated: December 12, 2019

RICHARD A. GARNERO AND LORI M. GARNERO,
AS TRUSTEES OF "THE RICHARD GARNERO
AND LORI GARNERO TRUST OF 2011"

Richard A Garnero
RICHARD A. GARNERO, Trustee

Lori M Garnero
LORI M. GARNERO, Trustee

A notary public or other officer completing this certificate verifies only the identity of the individual who signed the document to which this certificate is attached, and not the truthfulness, accuracy, or validity of that document.

STATE OF California)SS
COUNTY OF Shasta)

On December 12, 2019, before me, Gayle C. Lamp, Notary Public, personally appeared Richard A. Garnero and Lori M. Garnero, who proved to me on the basis of satisfactory evidence to be the person(s) whose name(s) is/are subscribed to the within instrument and acknowledged to me that he/she/they executed the same in his/her/their authorized capacity(ies), and that by his/her/their signature(s) on the instrument the person(s), or the entity upon behalf of which the person(s) acted, executed the instrument.

I certify under PENALTY OF PERJURY under the laws of the State of California that the foregoing paragraph is true and correct.

WITNESS my hand and official seal.

This area for official notarial seal

Gayle C Lamp
Notary Signature

GAYLE C. LAMP
Notary Public – California
Shasta County
Commission # 2187446
My Comm. Expires Apr 19, 2021

Unofficial copy

Appendix D

EDR Historical Topographic Map Report and Topographic Map

U.S. DEPARTMENT OF THE INTERIOR
U.S. GEOLOGICAL SURVEY

The National Map US Topo

ENTERPRISE QUADRANGLE
CALIFORNIA - SHASTA COUNTY
7.5-MINUTE SERIES



Produced by the United States Geological Survey
North American Datum of 1983 (NAD83)
World Geodetic System of 1984 (WGS84). Projection and
1 000-meter grid:Universal Transverse Mercator, Zone 10T

This map is not a legal document. Boundaries may be generalized for this map scale. Private lands within government reservations may not be shown. Obtain permission before entering private lands.

Imagery.....NAIP, July 2016 - October 2016
Roads..... U.S. Census Bureau, 2016
Names.....GNIS, 1981 - 2018
Hydrography.....National Hydrography Dataset, 2003 - 2016
Contours.....National Elevation Dataset, 1999
Boundaries.....Multiple sources; see metadata file 2016 - 2017
Public Land Survey System.....BLM, 2018
Wetlands.....FWS National Wetlands Inventory 1972 - 1983

MN
GN
14°9'
252 MILS
0°27'
8 MILS
UTM GRID AND 2017 MAGNETIC NORTH DECLINATION AT CENTER OF SHEET

U.S. National Grid
100,000 - m Square ID
EK
Grid Zone Designation
10T

SCALE 1:24 000
1 0.5 0 KILOMETERS 1 2
1000 500 0 METERS 1000 2000
1 0.5 0 1
MILES
1000 0 1000 2000 3000 4000 5000 6000 7000 8000 9000 10000
FEET

CONTOUR INTERVAL 10 FEET
NORTH AMERICAN VERTICAL DATUM OF 1988

This map was produced to conform with the National Geospatial Program US Topo Product Standard, 2011.
A metadata file associated with this product is draft version 0.6.18

CALIFORNIA
QUADRANGLE LOCATION

1	2	3
4		5
6	7	8

ADJOINING QUADRANGLES
1 Shasta Dam
2 City of Shasta Lake
3 Bella Vista
4 Redding
5 Palo Cedro
6 Olinda
7 Cottonwood
8 Balls Ferry

ROAD CLASSIFICATION
Expressway
Secondary Hwy
Ramp
Local Connector
Local Road
4WD
Interstate Route
US Route
State Route

ENTERPRISE, CA
2018

NSN 7643016356277
NGA REF NO. USGSX24K14439

Redding Airport Rd Distribution Facility

Airport Rd

Redding, CA 96002

Inquiry Number: 6397865.4

March 09, 2021

EDR Historical Topo Map Report

with QuadMatch™

6 Armstrong Road, 4th floor
Shelton, CT 06484
Toll Free: 800.352.0050
www.edrnet.com

EDR Historical Topo Map Report

03/09/21

Site Name:	Client Name:
Redding Airport Rd Distribution	Kimley Horn & Associates, Inc.
Airport Rd	401 B Street
Redding, CA 96002	San Diego, CA 92101
EDR Inquiry # 6397865.4	Contact: Casey Schooner

EDR Topographic Map Library has been searched by EDR and maps covering the target property location as provided by Kimley Horn & Associates, Inc. were identified for the years listed below. EDR's Historical Topo Map Report is designed to assist professionals in evaluating potential liability on a target property resulting from past activities. EDRs Historical Topo Map Report includes a search of a collection of public and private color historical topographic maps, dating back to the late 1800s.

Search Results:		*Coordinates:*	
P.O.#	097401002	**Latitude:**	40.528205 40° 31' 42" North
Project:	Redding Airport Rd Distr	**Longitude:**	-122.299957 -122° 18' 0" West
		UTM Zone:	Zone 10 North
		UTM X Meters:	559292.73
		UTM Y Meters:	4486620.88
		Elevation:	513.00' above sea level

Maps Provided:

2012
1969
1957
1946
1944
1913
1901

Disclaimer - Copyright and Trademark Notice

This Report contains certain information obtained from a variety of public and other sources reasonably available to Environmental Data Resources, Inc. It cannot be concluded from this Report that coverage information for the target and surrounding properties does not exist from other sources. NO WARRANTY EXPRESSED OR IMPLIED, IS MADE WHATSOEVER IN CONNECTION WITH THIS REPORT. ENVIRONMENTAL DATA RESOURCES, INC. SPECIFICALLY DISCLAIMS THE MAKING OF ANY SUCH WARRANTIES, INCLUDING WITHOUT LIMITATION, MERCHANTABILITY OR FITNESS FOR A PARTICULAR USE OR PURPOSE. ALL RISK IS ASSUMED BY THE USER. IN NO EVENT SHALL ENVIRONMENTAL DATA RESOURCES, INC. BE LIABLE TO ANYONE, WHETHER ARISING OUT OF ERRORS OR OMISSIONS, NEGLIGENCE, ACCIDENT OR ANY OTHER CAUSE, FOR ANY LOSS OF DAMAGE, INCLUDING, WITHOUT LIMITATION, SPECIAL, INCIDENTAL, CONSEQUENTIAL, OR EXEMPLARY DAMAGES. ANY LIABILITY ON THE PART OF ENVIRONMENTAL DATA RESOURCES, INC. IS STRICTLY LIMITED TO A REFUND OF THE AMOUNT PAID FOR THIS REPORT. Purchaser accepts this Report "AS IS". Any analyses, estimates, ratings, environmental risk levels or risk codes provided in this Report are provided for illustrative purposes only, and are not intended to provide, nor should they be interpreted as providing any facts regarding, or prediction or forecast of, any environmental risk for any property. Only a Phase I Environmental Site Assessment performed by an environmental professional can provide information regarding the environmental risk for any property. Additionally, the information provided in this Report is not to be construed as legal advice.

Copyright 2021 by Environmental Data Resources, Inc. All rights reserved. Reproduction in any media or format, in whole or in part, of any report or map of Environmental Data Resources, Inc., or its affiliates, is prohibited without prior written permission.

EDR and its logos (including Sanborn and Sanborn Map) are trademarks of Environmental Data Resources, Inc. or its affiliates. All other trademarks used herein are the property of their respective owners.

Topo Sheet Key

This EDR Topo Map Report is based upon the following USGS topographic map sheets.

2012 Source Sheets

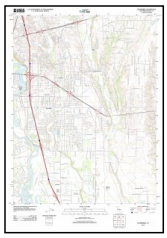

Enterprise
2012
7.5-minute, 24000

1969 Source Sheets



Enterprise
1969
7.5-minute, 24000
Aerial Photo Revised 1969

1957 Source Sheets



Enterprise
1957
7.5-minute, 24000
Aerial Photo Revised 1955

1946 Source Sheets



REDDING
1946
15-minute, 50000

Topo Sheet Key

This EDR Topo Map Report is based upon the following USGS topographic map sheets.

1944 Source Sheets



Redding
1944
15-minute, 62500

1913 Source Sheets



REDDING
1913
30-minute, 125000

1901 Source Sheets



Redding
1901
30-minute, 125000

Historical Topo Map

2012

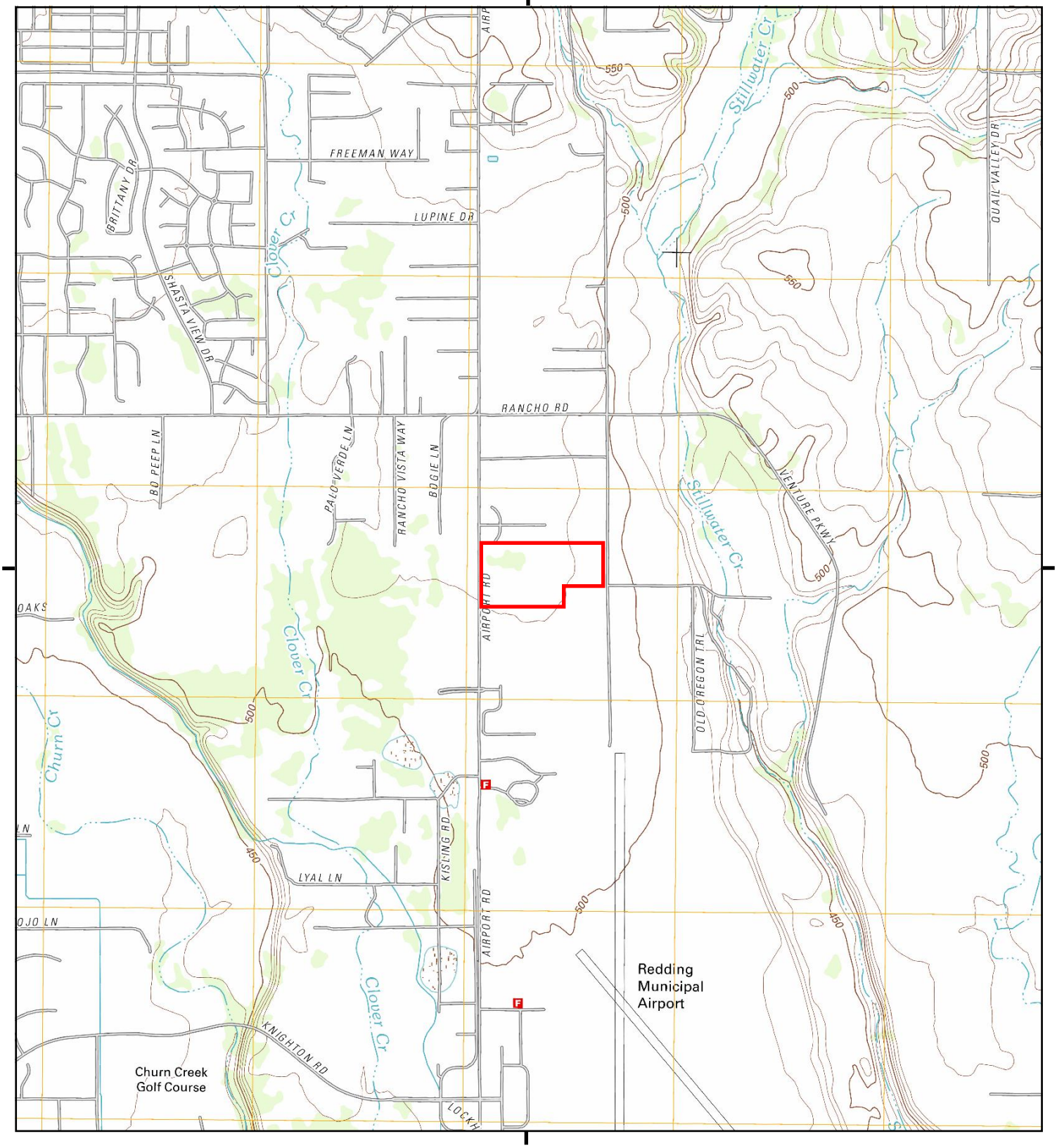

This report includes information from the following map sheet(s).

0 Miles 0.25 0.5 1 1.5

NW N NE
W E
SW S SE

TP, Enterprise, 2012, 7.5-minute

SITE NAME: Redding Airport Rd Distribution Facility
ADDRESS: Airport Rd
Redding, CA 96002
CLIENT: Kimley Horn & Associates, Inc.

N

Historical Topo Map

1969

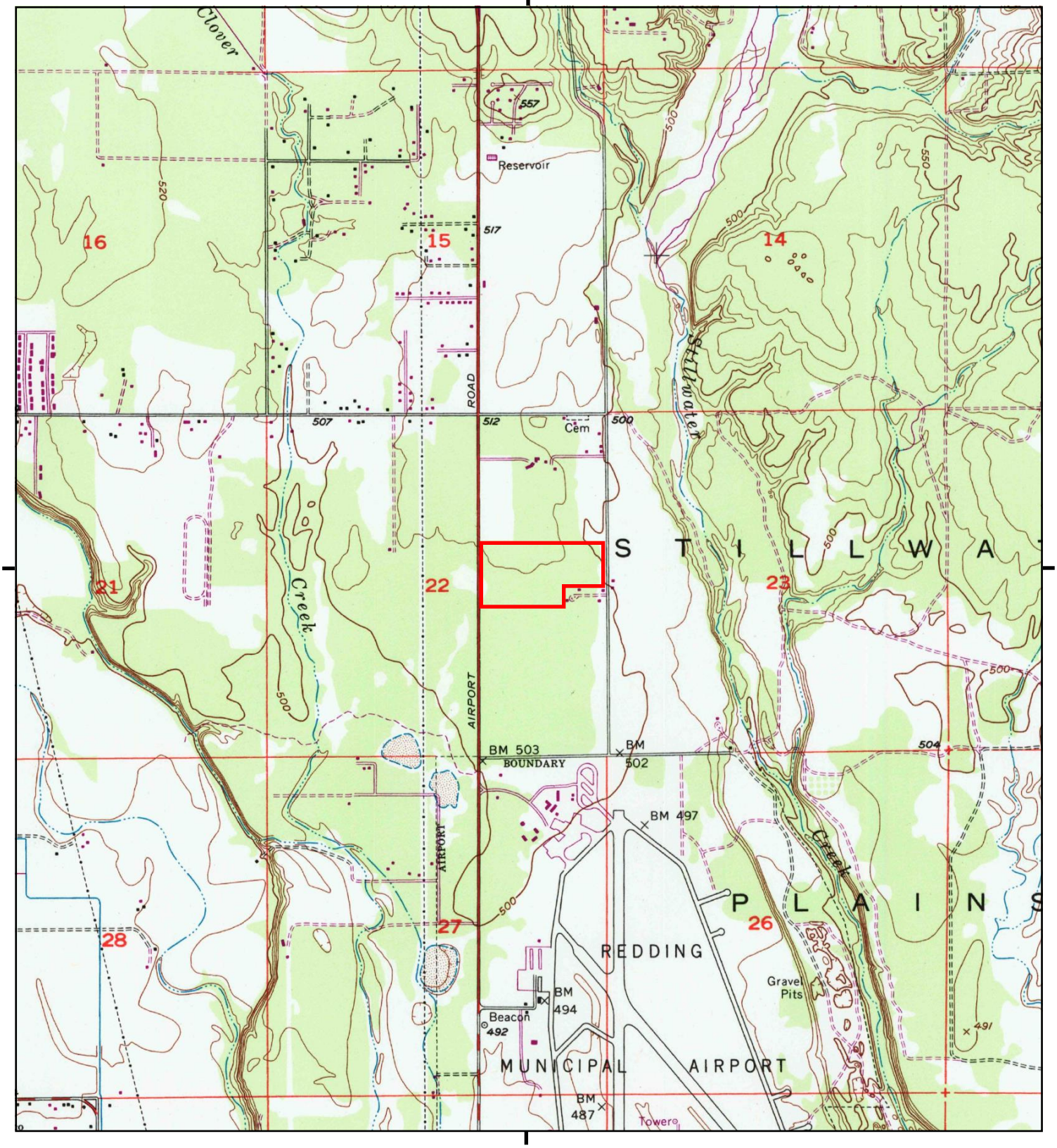

This report includes information from the following map sheet(s).

0 Miles 0.25 0.5 1 1.5

NW N NE
W E
SW S SE

TP, Enterprise, 1969, 7.5-minute

SITE NAME: Redding Airport Rd Distribution Facility
ADDRESS: Airport Rd
Redding, CA 96002
CLIENT: Kimley Horn & Associates, Inc.

N

Historical Topo Map

1957

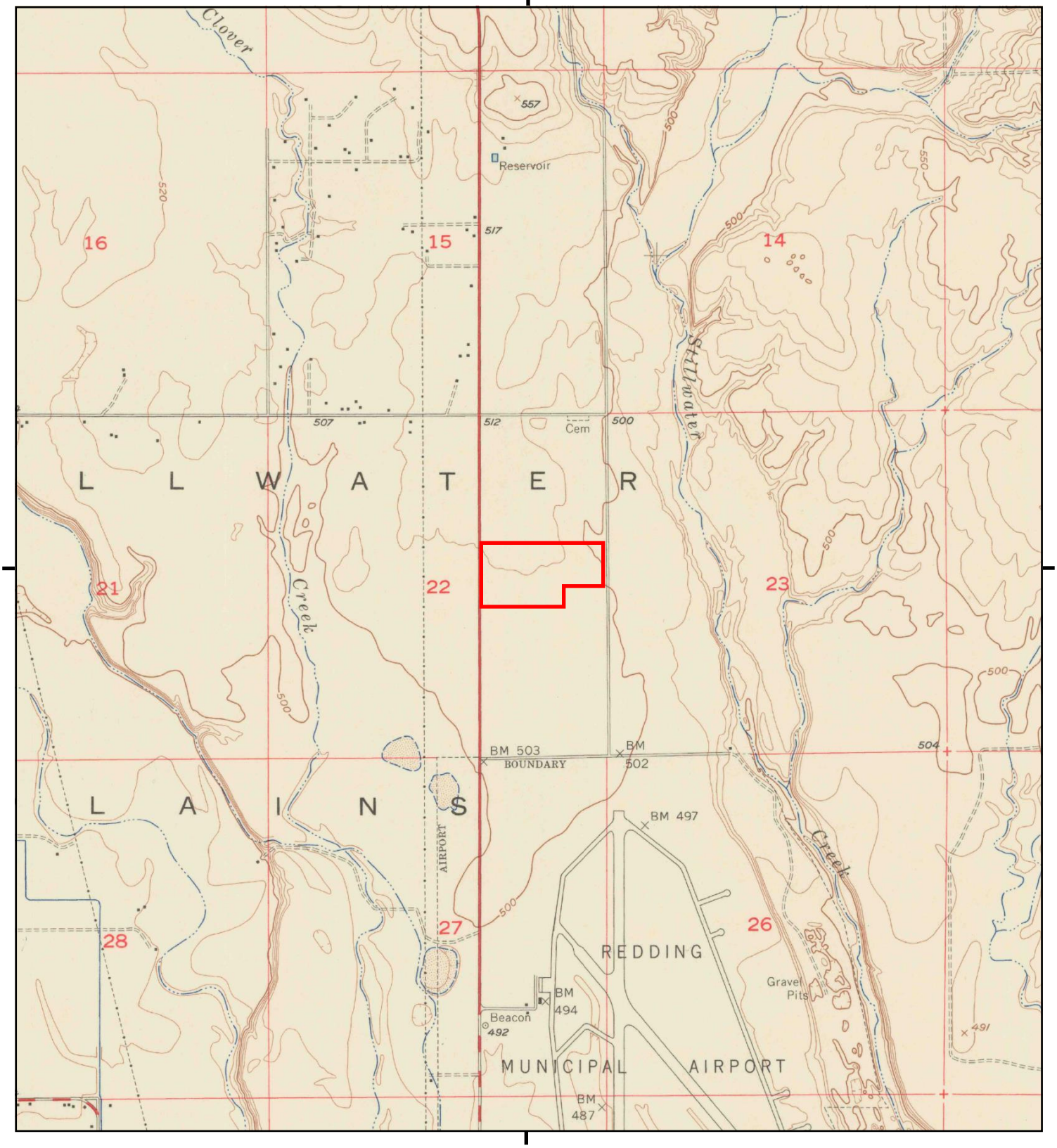

This report includes information from the following map sheet(s).

0 Miles 0.25 0.5 1 1.5

NW N NE
W E
SW S SE

TP, Enterprise, 1957, 7.5-minute

SITE NAME: Redding Airport Rd Distribution Facility
ADDRESS: Airport Rd
Redding, CA 96002
CLIENT: Kimley Horn & Associates, Inc.

N

Historical Topo Map

1946

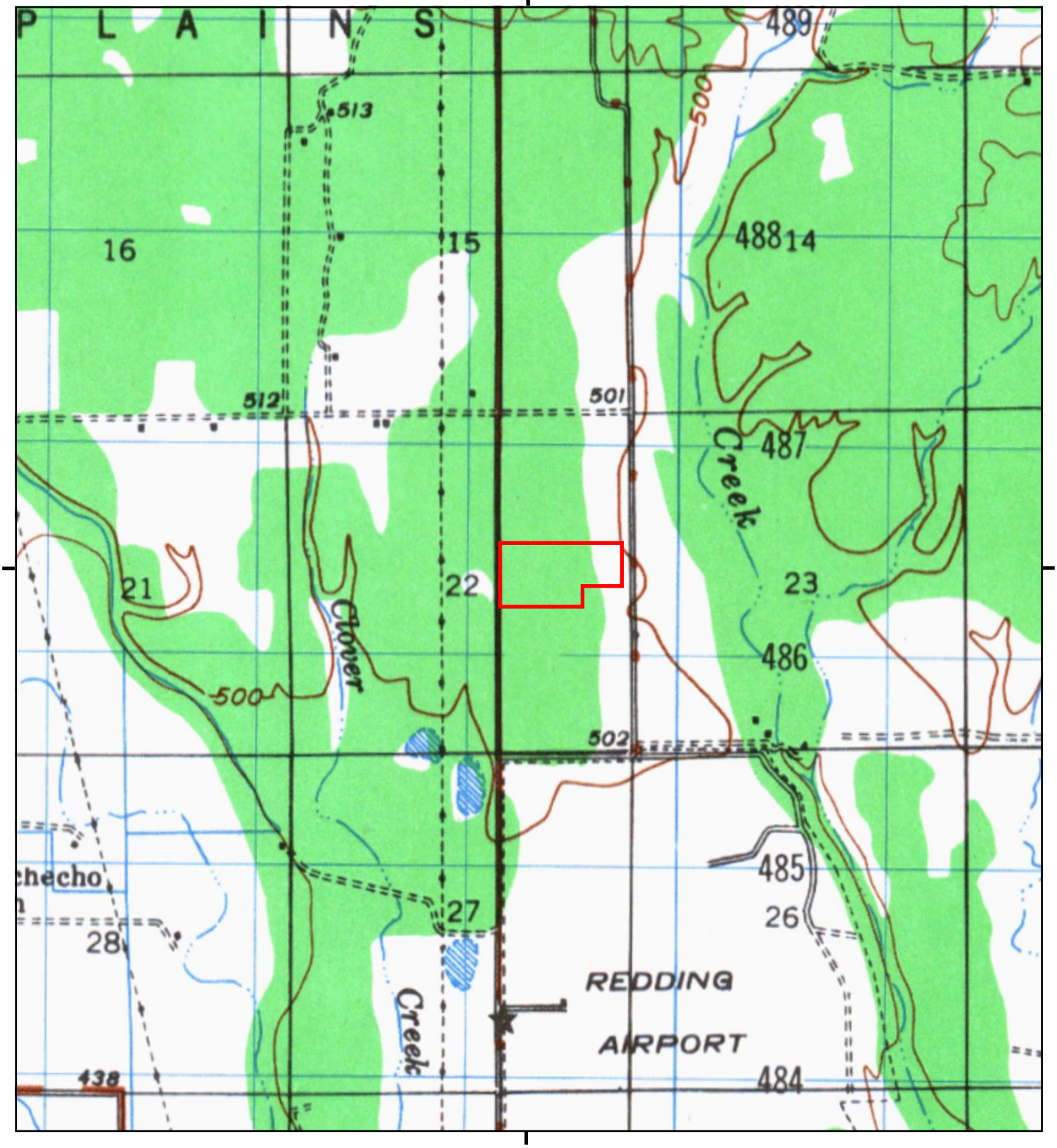

This report includes information from the following map sheet(s).

0 Miles 0.25 0.5 1 1.5

NW N NE
W E
SW S SE

TP, REDDING, 1946, 15-minute

SITE NAME: Redding Airport Rd Distribution Facility
ADDRESS: Airport Rd
Redding, CA 96002
CLIENT: Kimley Horn & Associates, Inc.

N

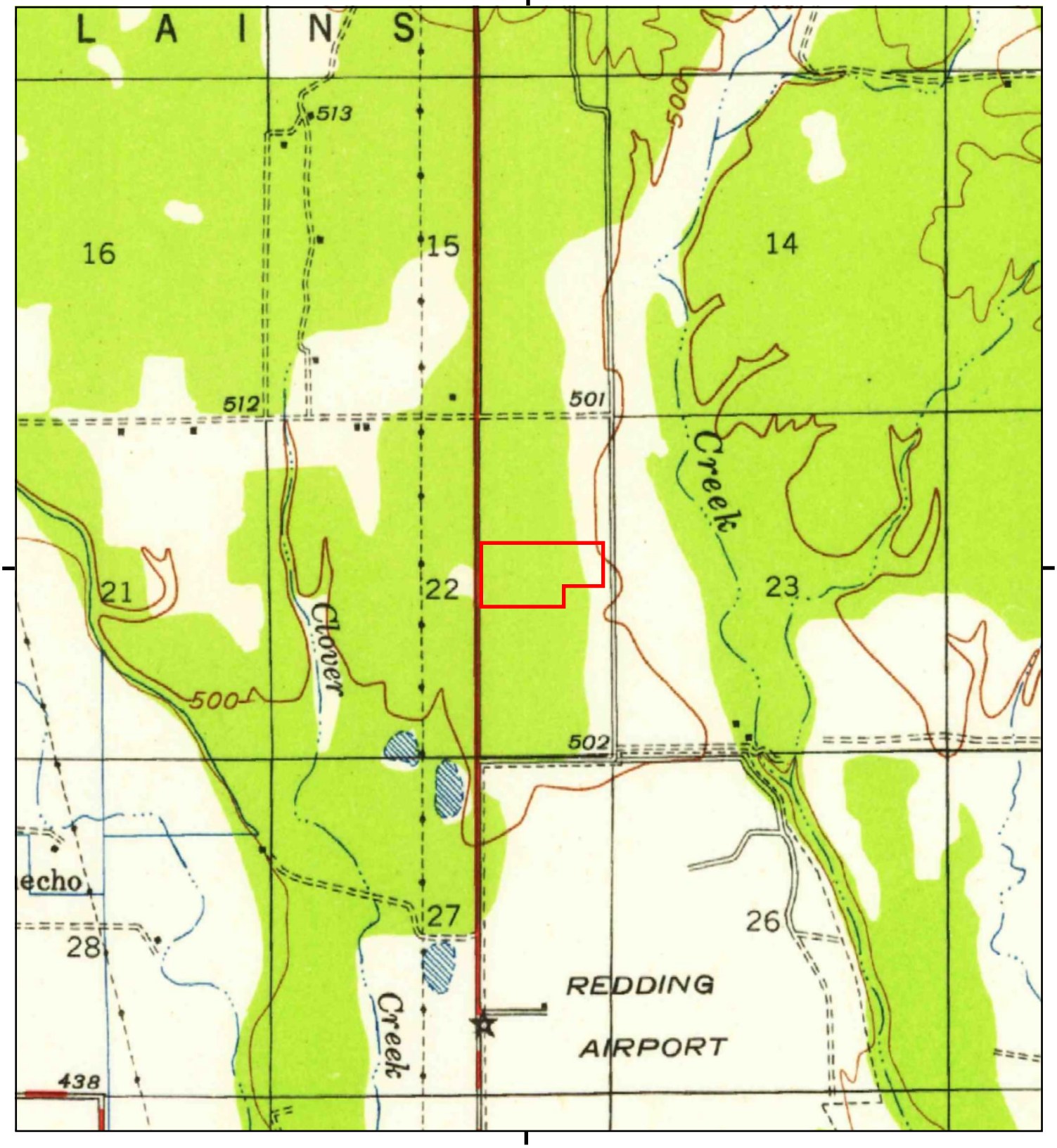

This report includes information from the following map sheet(s).

0 Miles 0.25 0.5 1 1.5

NW N NE
W E
SW S SE

TP, Redding, 1944, 15-minute

SITE NAME: Redding Airport Rd Distribution Facility
ADDRESS: Airport Rd
Redding, CA 96002
CLIENT: Kimley Horn & Associates, Inc.

N

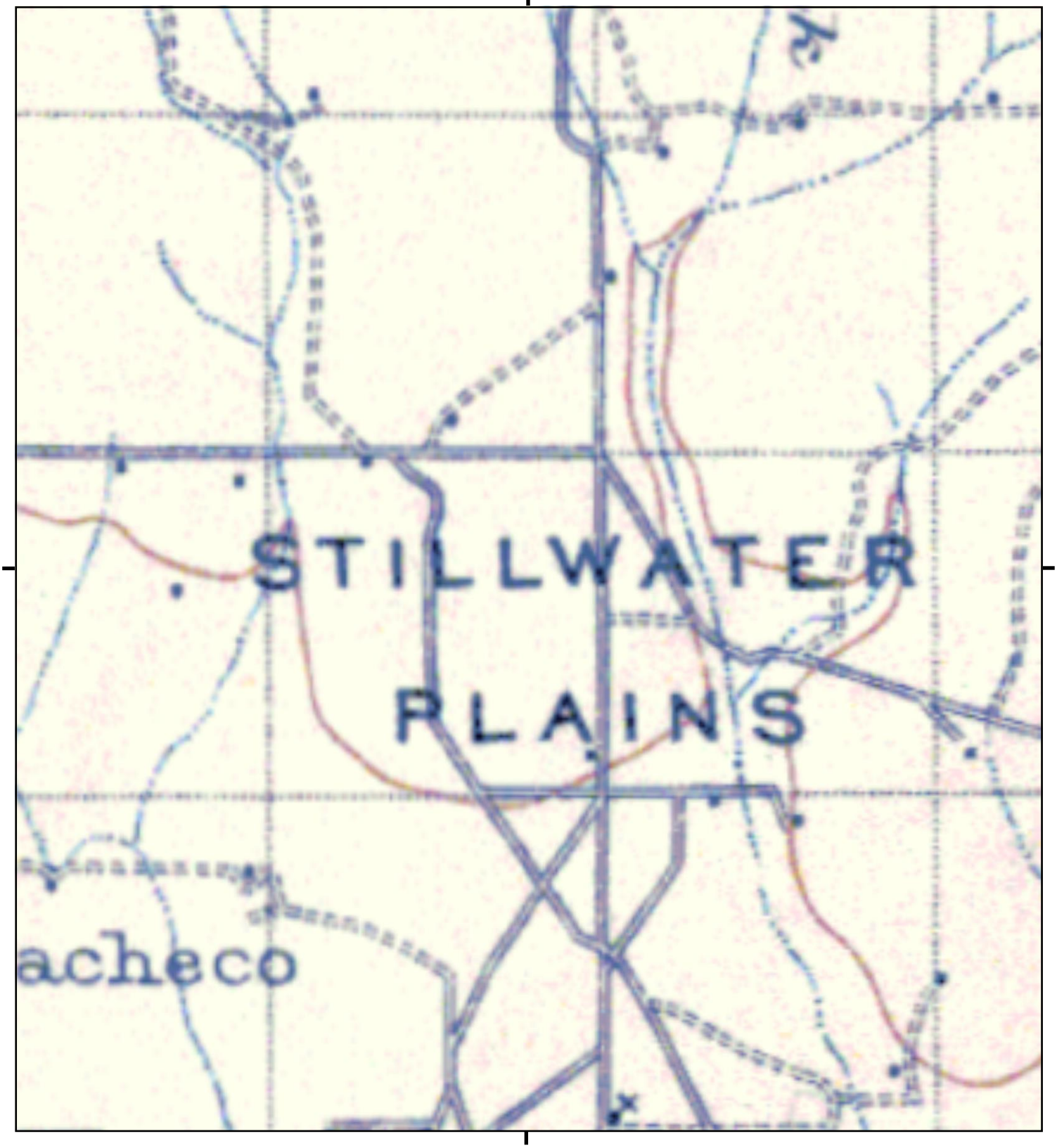

This report includes information from the following map sheet(s).

0 Miles 0.25 0.5 1 1.5

NW N NE
W E
SW S SE

TP, REDDING, 1913, 30-minute

SITE NAME: Redding Airport Rd Distribution Facility
ADDRESS: Airport Rd
Redding, CA 96002
CLIENT: Kimley Horn & Associates, Inc.

N

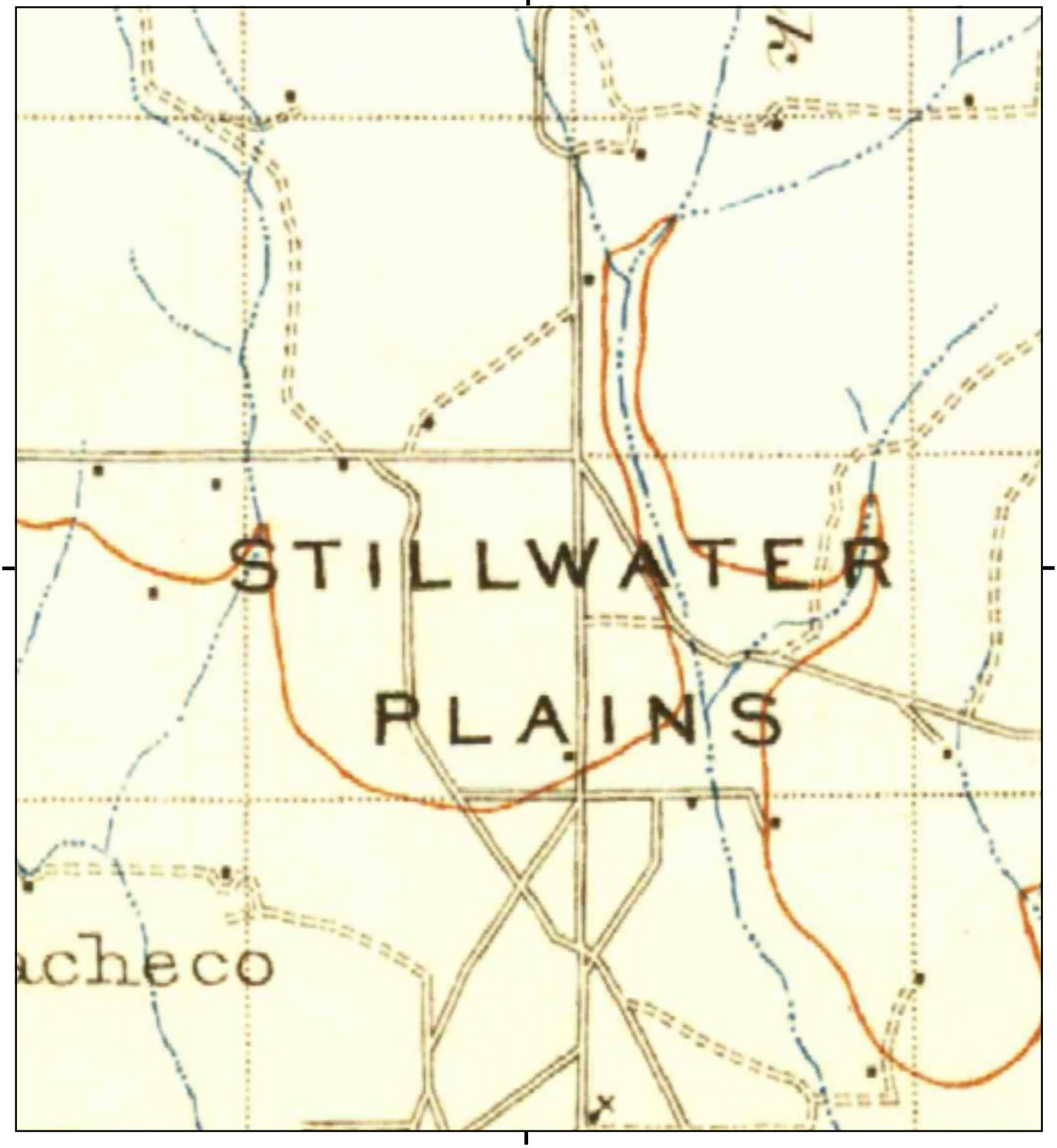

This report includes information from the following map sheet(s).

0 Miles 0.25 0.5 1 1.5

NW N NE
W E
SW S SE

TP, Redding, 1901, 30-minute

SITE NAME: Redding Airport Rd Distribution Facility
ADDRESS: Airport Rd
Redding, CA 96002
CLIENT: Kimley Horn & Associates, Inc.

N

Appendix E

USDA-NRCS Soil Survey

United States Department of Agriculture

NRCS

Natural Resources Conservation Service

A product of the National Cooperative Soil Survey, a joint effort of the United States Department of Agriculture and other Federal agencies, State agencies including the Agricultural Experiment Stations, and local participants

Custom Soil Resource Report for Shasta County Area, California

Airport Road Distribution Facility



March 19, 2021

Preface

Soil surveys contain information that affects land use planning in survey areas. They highlight soil limitations that affect various land uses and provide information about the properties of the soils in the survey areas. Soil surveys are designed for many different users, including farmers, ranchers, foresters, agronomists, urban planners, community officials, engineers, developers, builders, and home buyers. Also, conservationists, teachers, students, and specialists in recreation, waste disposal, and pollution control can use the surveys to help them understand, protect, or enhance the environment.

Various land use regulations of Federal, State, and local governments may impose special restrictions on land use or land treatment. Soil surveys identify soil properties that are used in making various land use or land treatment decisions. The information is intended to help the land users identify and reduce the effects of soil limitations on various land uses. The landowner or user is responsible for identifying and complying with existing laws and regulations.

Although soil survey information can be used for general farm, local, and wider area planning, onsite investigation is needed to supplement this information in some cases. Examples include soil quality assessments (http://www.nrcs.usda.gov/wps/portal/nrcs/main/soils/health/) and certain conservation and engineering applications. For more detailed information, contact your local USDA Service Center (https://offices.sc.egov.usda.gov/locator/app?agency=nrcs) or your NRCS State Soil Scientist (http://www.nrcs.usda.gov/wps/portal/nrcs/detail/soils/contactus/?cid=nrcs142p2_053951).

Great differences in soil properties can occur within short distances. Some soils are seasonally wet or subject to flooding. Some are too unstable to be used as a foundation for buildings or roads. Clayey or wet soils are poorly suited to use as septic tank absorption fields. A high water table makes a soil poorly suited to basements or underground installations.

The National Cooperative Soil Survey is a joint effort of the United States Department of Agriculture and other Federal agencies, State agencies including the Agricultural Experiment Stations, and local agencies. The Natural Resources Conservation Service (NRCS) has leadership for the Federal part of the National Cooperative Soil Survey.

Information about soils is updated periodically. Updated information is available through the NRCS Web Soil Survey, the site for official soil survey information.

The U.S. Department of Agriculture (USDA) prohibits discrimination in all its programs and activities on the basis of race, color, national origin, age, disability, and where applicable, sex, marital status, familial status, parental status, religion, sexual orientation, genetic information, political beliefs, reprisal, or because all or a part of an individual's income is derived from any public assistance program. (Not all prohibited bases apply to all programs.) Persons with disabilities who require

alternative means for communication of program information (Braille, large print, audiotape, etc.) should contact USDA's TARGET Center at (202) 720-2600 (voice and TDD). To file a complaint of discrimination, write to USDA, Director, Office of Civil Rights, 1400 Independence Avenue, S.W., Washington, D.C. 20250-9410 or call (800) 795-3272 (voice) or (202) 720-6382 (TDD). USDA is an equal opportunity provider and employer.

Contents

Preface.....2
How Soil Surveys Are Made.....5
Soil Map.....8
Soil Map.....9
Legend.....10
Map Unit Legend.....11
Map Unit Descriptions.....11
Shasta County Area, California.....13
PmA—Perkins gravelly loam, gravelly clay loam substratum, 0 to 3 percent slopes, MLRA 17.....13
RbA—Red Bluff loam, 0 to 3 percent slopes, MLRA 17, moist.....14
RbB—Red Bluff loam, 3 to 8 percent slopes.....15
References.....18

How Soil Surveys Are Made

Soil surveys are made to provide information about the soils and miscellaneous areas in a specific area. They include a description of the soils and miscellaneous areas and their location on the landscape and tables that show soil properties and limitations affecting various uses. Soil scientists observed the steepness, length, and shape of the slopes; the general pattern of drainage; the kinds of crops and native plants; and the kinds of bedrock. They observed and described many soil profiles. A soil profile is the sequence of natural layers, or horizons, in a soil. The profile extends from the surface down into the unconsolidated material in which the soil formed or from the surface down to bedrock. The unconsolidated material is devoid of roots and other living organisms and has not been changed by other biological activity.

Currently, soils are mapped according to the boundaries of major land resource areas (MLRAs). MLRAs are geographically associated land resource units that share common characteristics related to physiography, geology, climate, water resources, soils, biological resources, and land uses (USDA, 2006). Soil survey areas typically consist of parts of one or more MLRA.

The soils and miscellaneous areas in a survey area occur in an orderly pattern that is related to the geology, landforms, relief, climate, and natural vegetation of the area. Each kind of soil and miscellaneous area is associated with a particular kind of landform or with a segment of the landform. By observing the soils and miscellaneous areas in the survey area and relating their position to specific segments of the landform, a soil scientist develops a concept, or model, of how they were formed. Thus, during mapping, this model enables the soil scientist to predict with a considerable degree of accuracy the kind of soil or miscellaneous area at a specific location on the landscape.

Commonly, individual soils on the landscape merge into one another as their characteristics gradually change. To construct an accurate soil map, however, soil scientists must determine the boundaries between the soils. They can observe only a limited number of soil profiles. Nevertheless, these observations, supplemented by an understanding of the soil-vegetation-landscape relationship, are sufficient to verify predictions of the kinds of soil in an area and to determine the boundaries.

Soil scientists recorded the characteristics of the soil profiles that they studied. They noted soil color, texture, size and shape of soil aggregates, kind and amount of rock fragments, distribution of plant roots, reaction, and other features that enable them to identify soils. After describing the soils in the survey area and determining their properties, the soil scientists assigned the soils to taxonomic classes (units). Taxonomic classes are concepts. Each taxonomic class has a set of soil characteristics with precisely defined limits. The classes are used as a basis for comparison to classify soils systematically. Soil taxonomy, the system of taxonomic classification used in the United States, is based mainly on the kind and character of soil properties and the arrangement of horizons within the profile. After the soil

scientists classified and named the soils in the survey area, they compared the individual soils with similar soils in the same taxonomic class in other areas so that they could confirm data and assemble additional data based on experience and research.

The objective of soil mapping is not to delineate pure map unit components; the objective is to separate the landscape into landforms or landform segments that have similar use and management requirements. Each map unit is defined by a unique combination of soil components and/or miscellaneous areas in predictable proportions. Some components may be highly contrasting to the other components of the map unit. The presence of minor components in a map unit in no way diminishes the usefulness or accuracy of the data. The delineation of such landforms and landform segments on the map provides sufficient information for the development of resource plans. If intensive use of small areas is planned, onsite investigation is needed to define and locate the soils and miscellaneous areas.

Soil scientists make many field observations in the process of producing a soil map. The frequency of observation is dependent upon several factors, including scale of mapping, intensity of mapping, design of map units, complexity of the landscape, and experience of the soil scientist. Observations are made to test and refine the soil-landscape model and predictions and to verify the classification of the soils at specific locations. Once the soil-landscape model is refined, a significantly smaller number of measurements of individual soil properties are made and recorded. These measurements may include field measurements, such as those for color, depth to bedrock, and texture, and laboratory measurements, such as those for content of sand, silt, clay, salt, and other components. Properties of each soil typically vary from one point to another across the landscape.

Observations for map unit components are aggregated to develop ranges of characteristics for the components. The aggregated values are presented. Direct measurements do not exist for every property presented for every map unit component. Values for some properties are estimated from combinations of other properties.

While a soil survey is in progress, samples of some of the soils in the area generally are collected for laboratory analyses and for engineering tests. Soil scientists interpret the data from these analyses and tests as well as the field-observed characteristics and the soil properties to determine the expected behavior of the soils under different uses. Interpretations for all of the soils are field tested through observation of the soils in different uses and under different levels of management. Some interpretations are modified to fit local conditions, and some new interpretations are developed to meet local needs. Data are assembled from other sources, such as research information, production records, and field experience of specialists. For example, data on crop yields under defined levels of management are assembled from farm records and from field or plot experiments on the same kinds of soil.

Predictions about soil behavior are based not only on soil properties but also on such variables as climate and biological activity. Soil conditions are predictable over long periods of time, but they are not predictable from year to year. For example, soil scientists can predict with a fairly high degree of accuracy that a given soil will have a high water table within certain depths in most years, but they cannot predict that a high water table will always be at a specific level in the soil on a specific date.

After soil scientists located and identified the significant natural bodies of soil in the survey area, they drew the boundaries of these bodies on aerial photographs and

identified each as a specific map unit. Aerial photographs show trees, buildings, fields, roads, and rivers, all of which help in locating boundaries accurately.

Soil Map

The soil map section includes the soil map for the defined area of interest, a list of soil map units on the map and extent of each map unit, and cartographic symbols displayed on the map. Also presented are various metadata about data used to produce the map, and a description of each soil map unit.

Custom Soil Resource Report
Soil Map



Map Scale: 1:3,310 if printed on A landscape (11" x 8.5") sheet.

N

Meters
0 45 90 180 270

Feet
0 150 300 600 900

Map projection: Web Mercator Corner coordinates: WGS84 Edge tics: UTM Zone 10N WGS84

MAP LEGEND

Area of Interest (AOI)
- Area of Interest (AOI)

Soils
- Soil Map Unit Polygons
- Soil Map Unit Lines
- Soil Map Unit Points

Special Point Features
- Blowout
- Borrow Pit
- Clay Spot
- Closed Depression
- Gravel Pit
- Gravelly Spot
- Landfill
- Lava Flow
- Marsh or swamp
- Mine or Quarry
- Miscellaneous Water
- Perennial Water
- Rock Outcrop
- Saline Spot
- Sandy Spot
- Severely Eroded Spot
- Sinkhole
- Slide or Slip
- Sodic Spot
- Spoil Area
- Stony Spot
- Very Stony Spot
- Wet Spot
- Other
- Special Line Features

Water Features
- Streams and Canals

Transportation
- Rails
- Interstate Highways
- US Routes
- Major Roads
- Local Roads

Background
- Aerial Photography

MAP INFORMATION

The soil surveys that comprise your AOI were mapped at 1:20,000.

Warning: Soil Map may not be valid at this scale.

Enlargement of maps beyond the scale of mapping can cause misunderstanding of the detail of mapping and accuracy of soil line placement. The maps do not show the small areas of contrasting soils that could have been shown at a more detailed scale.

Please rely on the bar scale on each map sheet for map measurements.

Source of Map: Natural Resources Conservation Service
Web Soil Survey URL:
Coordinate System: Web Mercator (EPSG:3857)

Maps from the Web Soil Survey are based on the Web Mercator projection, which preserves direction and shape but distorts distance and area. A projection that preserves area, such as the Albers equal-area conic projection, should be used if more accurate calculations of distance or area are required.

This product is generated from the USDA-NRCS certified data as of the version date(s) listed below.

Soil Survey Area: Shasta County Area, California
Survey Area Data: Version 15, Jun 1, 2020

Soil map units are labeled (as space allows) for map scales 1:50,000 or larger.

Date(s) aerial images were photographed: May 8, 2019—Jun 21, 2019

The orthophoto or other base map on which the soil lines were compiled and digitized probably differs from the background imagery displayed on these maps. As a result, some minor shifting of map unit boundaries may be evident.

Map Unit Legend

Map Unit Symbol	Map Unit Name	Acres in AOI	Percent of AOI
PmA	Perkins gravelly loam, gravelly clay loam substratum, 0 to 3 percent slopes, MLRA 17	1.0	2.3%
RbA	Red Bluff loam, 0 to 3 percent slopes, MLRA 17, moist	37.9	87.3%
RbB	Red Bluff loam, 3 to 8 percent slopes	4.5	10.4%
Totals for Area of Interest		**43.4**	**100.0%**

Map Unit Descriptions

The map units delineated on the detailed soil maps in a soil survey represent the soils or miscellaneous areas in the survey area. The map unit descriptions, along with the maps, can be used to determine the composition and properties of a unit.

A map unit delineation on a soil map represents an area dominated by one or more major kinds of soil or miscellaneous areas. A map unit is identified and named according to the taxonomic classification of the dominant soils. Within a taxonomic class there are precisely defined limits for the properties of the soils. On the landscape, however, the soils are natural phenomena, and they have the characteristic variability of all natural phenomena. Thus, the range of some observed properties may extend beyond the limits defined for a taxonomic class. Areas of soils of a single taxonomic class rarely, if ever, can be mapped without including areas of other taxonomic classes. Consequently, every map unit is made up of the soils or miscellaneous areas for which it is named and some minor components that belong to taxonomic classes other than those of the major soils.

Most minor soils have properties similar to those of the dominant soil or soils in the map unit, and thus they do not affect use and management. These are called noncontrasting, or similar, components. They may or may not be mentioned in a particular map unit description. Other minor components, however, have properties and behavioral characteristics divergent enough to affect use or to require different management. These are called contrasting, or dissimilar, components. They generally are in small areas and could not be mapped separately because of the scale used. Some small areas of strongly contrasting soils or miscellaneous areas are identified by a special symbol on the maps. If included in the database for a given area, the contrasting minor components are identified in the map unit descriptions along with some characteristics of each. A few areas of minor components may not have been observed, and consequently they are not mentioned in the descriptions, especially where the pattern was so complex that it was impractical to make enough observations to identify all the soils and miscellaneous areas on the landscape.

The presence of minor components in a map unit in no way diminishes the usefulness or accuracy of the data. The objective of mapping is not to delineate pure taxonomic classes but rather to separate the landscape into landforms or

landform segments that have similar use and management requirements. The delineation of such segments on the map provides sufficient information for the development of resource plans. If intensive use of small areas is planned, however, onsite investigation is needed to define and locate the soils and miscellaneous areas.

An identifying symbol precedes the map unit name in the map unit descriptions. Each description includes general facts about the unit and gives important soil properties and qualities.

Soils that have profiles that are almost alike make up a *soil series*. Except for differences in texture of the surface layer, all the soils of a series have major horizons that are similar in composition, thickness, and arrangement.

Soils of one series can differ in texture of the surface layer, slope, stoniness, salinity, degree of erosion, and other characteristics that affect their use. On the basis of such differences, a soil series is divided into *soil phases*. Most of the areas shown on the detailed soil maps are phases of soil series. The name of a soil phase commonly indicates a feature that affects use or management. For example, Alpha silt loam, 0 to 2 percent slopes, is a phase of the Alpha series.

Some map units are made up of two or more major soils or miscellaneous areas. These map units are complexes, associations, or undifferentiated groups.

A *complex* consists of two or more soils or miscellaneous areas in such an intricate pattern or in such small areas that they cannot be shown separately on the maps. The pattern and proportion of the soils or miscellaneous areas are somewhat similar in all areas. Alpha-Beta complex, 0 to 6 percent slopes, is an example.

An *association* is made up of two or more geographically associated soils or miscellaneous areas that are shown as one unit on the maps. Because of present or anticipated uses of the map units in the survey area, it was not considered practical or necessary to map the soils or miscellaneous areas separately. The pattern and relative proportion of the soils or miscellaneous areas are somewhat similar. Alpha-Beta association, 0 to 2 percent slopes, is an example.

An *undifferentiated group* is made up of two or more soils or miscellaneous areas that could be mapped individually but are mapped as one unit because similar interpretations can be made for use and management. The pattern and proportion of the soils or miscellaneous areas in a mapped area are not uniform. An area can be made up of only one of the major soils or miscellaneous areas, or it can be made up of all of them. Alpha and Beta soils, 0 to 2 percent slopes, is an example.

Some surveys include *miscellaneous areas*. Such areas have little or no soil material and support little or no vegetation. Rock outcrop is an example.

Shasta County Area, California

PmA—Perkins gravelly loam, gravelly clay loam substratum, 0 to 3 percent slopes, MLRA 17

Map Unit Setting

National map unit symbol: 2t7qd
Elevation: 390 to 890 feet
Mean annual precipitation: 27 to 43 inches
Mean annual air temperature: 57 to 64 degrees F
Frost-free period: 220 to 310 days
Farmland classification: Prime farmland if irrigated

Map Unit Composition

Perkins and similar soils: 85 percent
Minor components: 15 percent
Estimates are based on observations, descriptions, and transects of the mapunit.

Description of Perkins

Setting

Landform: Stream terraces
Landform position (two-dimensional): Summit
Landform position (three-dimensional): Tread
Down-slope shape: Linear
Across-slope shape: Linear
Parent material: Alluvium derived from igneous, metamorphic and sedimentary rock

Typical profile

Ap - 0 to 6 inches: gravelly loam
AB - 6 to 10 inches: gravelly loam
BAt1 - 10 to 18 inches: gravelly clay loam
BAt2 - 18 to 32 inches: gravelly clay loam
Bt1 - 32 to 41 inches: gravelly clay loam
Bt2 - 41 to 54 inches: gravelly clay loam
Bt3 - 54 to 60 inches: gravelly clay loam

Properties and qualities

Slope: 0 to 3 percent
Depth to restrictive feature: More than 80 inches
Drainage class: Well drained
Runoff class: High
Capacity of the most limiting layer to transmit water (Ksat): Moderately low to moderately high (0.06 to 0.60 in/hr)
Depth to water table: More than 80 inches
Frequency of flooding: None
Frequency of ponding: None
Maximum salinity: Nonsaline (0.3 to 0.5 mmhos/cm)
Available water capacity: Moderate (about 8.5 inches)

Interpretive groups

Land capability classification (irrigated): 2s
Land capability classification (nonirrigated): 3s
Hydrologic Soil Group: C

Hydric soil rating: No

Minor Components

Churn

Percent of map unit: 5 percent
Hydric soil rating: No

Moda

Percent of map unit: 5 percent
Landform: Depressions
Hydric soil rating: Yes

Red bluff

Percent of map unit: 5 percent
Hydric soil rating: No

RbA—Red Bluff loam, 0 to 3 percent slopes, MLRA 17, moist

Map Unit Setting

National map unit symbol: 2t7r0
Elevation: 450 to 1,110 feet
Mean annual precipitation: 29 to 57 inches
Mean annual air temperature: 61 to 63 degrees F
Frost-free period: 200 to 250 days
Farmland classification: Prime farmland if irrigated

Map Unit Composition

Red bluff, moist, and similar soils: 85 percent
Minor components: 15 percent
Estimates are based on observations, descriptions, and transects of the mapunit.

Description of Red Bluff, Moist

Setting

Landform: Fan remnants
Landform position (two-dimensional): Summit
Landform position (three-dimensional): Tread
Down-slope shape: Linear
Across-slope shape: Linear
Parent material: Alluvium derived from igneous, metamorphic and sedimentary rock

Typical profile

A - 0 to 6 inches: loam
Bt1 - 6 to 18 inches: clay loam
Bt2 - 18 to 28 inches: clay loam
Bt3 - 28 to 44 inches: clay loam
Bt4 - 44 to 57 inches: clay
Bt5 - 57 to 67 inches: clay loam

Properties and qualities

Slope: 0 to 3 percent
Depth to restrictive feature: More than 80 inches
Drainage class: Well drained
Runoff class: Medium
Capacity of the most limiting layer to transmit water (Ksat): Moderately low to moderately high (0.06 to 0.20 in/hr)
Depth to water table: More than 80 inches
Frequency of flooding: None
Frequency of ponding: None
Maximum salinity: Nonsaline (0.3 to 0.5 mmhos/cm)
Available water capacity: High (about 10.0 inches)

Interpretive groups

Land capability classification (irrigated): 3s
Land capability classification (nonirrigated): 3s
Hydrologic Soil Group: C
Ecological site: R017XD089CA - ACID TERRACE
Hydric soil rating: No

Minor Components

Redding

Percent of map unit: 5 percent
Hydric soil rating: No

Perkins

Percent of map unit: 5 percent
Hydric soil rating: No

Moda

Percent of map unit: 4 percent
Landform: Depressions
Hydric soil rating: Yes

Unnamed

Percent of map unit: 1 percent
Landform: Depressions
Hydric soil rating: Yes

RbB—Red Bluff loam, 3 to 8 percent slopes

Map Unit Setting

National map unit symbol: hfrt
Elevation: 200 to 800 feet
Mean annual precipitation: 30 inches
Mean annual air temperature: 63 degrees F
Frost-free period: 200 to 250 days
Farmland classification: Prime farmland if irrigated

Map Unit Composition

Red bluff and similar soils: 85 percent
Minor components: 15 percent
Estimates are based on observations, descriptions, and transects of the mapunit.

Description of Red Bluff

Setting

Landform: Terraces
Landform position (two-dimensional): Backslope, shoulder, summit
Landform position (three-dimensional): Side slope
Down-slope shape: Linear
Across-slope shape: Linear
Parent material: Alluvium

Typical profile

H1 - 0 to 6 inches: loam
H2 - 6 to 28 inches: clay loam
H3 - 28 to 57 inches: clay loam
H4 - 57 to 67 inches: gravelly clay loam

Properties and qualities

Slope: 3 to 8 percent
Depth to restrictive feature: More than 80 inches
Drainage class: Well drained
Runoff class: High
Capacity of the most limiting layer to transmit water (Ksat): Moderately high (0.20 to 0.57 in/hr)
Depth to water table: More than 80 inches
Frequency of flooding: None
Frequency of ponding: None
Available water capacity: High (about 9.4 inches)

Interpretive groups

Land capability classification (irrigated): 3e
Land capability classification (nonirrigated): 3e
Hydrologic Soil Group: C
Ecological site: R017XD089CA - ACID TERRACE
Hydric soil rating: No

Minor Components

Redding

Percent of map unit: 5 percent
Hydric soil rating: No

Newtown

Percent of map unit: 5 percent
Hydric soil rating: No

Perkins

Percent of map unit: 5 percent
Hydric soil rating: No

References

American Association of State Highway and Transportation Officials (AASHTO). 2004. Standard specifications for transportation materials and methods of sampling and testing. 24th edition.

American Society for Testing and Materials (ASTM). 2005. Standard classification of soils for engineering purposes. ASTM Standard D2487-00.

Cowardin, L.M., V. Carter, F.C. Golet, and E.T. LaRoe. 1979. Classification of wetlands and deep-water habitats of the United States. U.S. Fish and Wildlife Service FWS/OBS-79/31.

Federal Register. July 13, 1994. Changes in hydric soils of the United States.

Federal Register. September 18, 2002. Hydric soils of the United States.

Hurt, G.W., and L.M. Vasilas, editors. Version 6.0, 2006. Field indicators of hydric soils in the United States.

National Research Council. 1995. Wetlands: Characteristics and boundaries.

Soil Survey Division Staff. 1993. Soil survey manual. Soil Conservation Service. U.S. Department of Agriculture Handbook 18. http://www.nrcs.usda.gov/wps/portal/nrcs/detail/national/soils/?cid=nrcs142p2_054262

Soil Survey Staff. 1999. Soil taxonomy: A basic system of soil classification for making and interpreting soil surveys. 2nd edition. Natural Resources Conservation Service, U.S. Department of Agriculture Handbook 436. http://www.nrcs.usda.gov/wps/portal/nrcs/detail/national/soils/?cid=nrcs142p2_053577

Soil Survey Staff. 2010. Keys to soil taxonomy. 11th edition. U.S. Department of Agriculture, Natural Resources Conservation Service. http://www.nrcs.usda.gov/wps/portal/nrcs/detail/national/soils/?cid=nrcs142p2_053580

Tiner, R.W., Jr. 1985. Wetlands of Delaware. U.S. Fish and Wildlife Service and Delaware Department of Natural Resources and Environmental Control, Wetlands Section.

United States Army Corps of Engineers, Environmental Laboratory. 1987. Corps of Engineers wetlands delineation manual. Waterways Experiment Station Technical Report Y-87-1.

United States Department of Agriculture, Natural Resources Conservation Service. National forestry manual. http://www.nrcs.usda.gov/wps/portal/nrcs/detail/soils/home/?cid=nrcs142p2_053374

United States Department of Agriculture, Natural Resources Conservation Service. National range and pasture handbook. http://www.nrcs.usda.gov/wps/portal/nrcs/detail/national/landuse/rangepasture/?cid=stelprdb1043084

United States Department of Agriculture, Natural Resources Conservation Service. National soil survey handbook, title 430-VI. http://www.nrcs.usda.gov/wps/portal/nrcs/detail/soils/scientists/?cid=nrcs142p2_054242

United States Department of Agriculture, Natural Resources Conservation Service. 2006. Land resource regions and major land resource areas of the United States, the Caribbean, and the Pacific Basin. U.S. Department of Agriculture Handbook 296. http://www.nrcs.usda.gov/wps/portal/nrcs/detail/national/soils/?cid=nrcs142p2_053624

United States Department of Agriculture, Soil Conservation Service. 1961. Land capability classification. U.S. Department of Agriculture Handbook 210. http://www.nrcs.usda.gov/Internet/FSE_DOCUMENTS/nrcs142p2_052290.pdf

Appendix F

Historical Aerial Photographs

Redding Airport Rd Distribution Facility

Airport Rd

Redding, CA 96002

Inquiry Number: 6397865.8

March 10, 2021

The EDR Aerial Photo Decade Package

6 Armstrong Road, 4th floor
Shelton, CT 06484
Toll Free: 800.352.0050
www.edrnet.com

EDR Aerial Photo Decade Package

03/10/21

Site Name:

Redding Airport Rd Distribution
Airport Rd
Redding, CA 96002
EDR Inquiry # 6397865.8

Client Name:

Kimley Horn & Associates, Inc.
401 B Street
San Diego, CA 92101
Contact: Casey Schooner

Environmental Data Resources, Inc. (EDR) Aerial Photo Decade Package is a screening tool designed to assist environmental professionals in evaluating potential liability on a target property resulting from past activities. EDR's professional researchers provide digitally reproduced historical aerial photographs, and when available, provide one photo per decade.

Search Results:

Year	Scale	Details	Source
2016	1"=500'	Flight Year: 2016	USDA/NAIP
2012	1"=500'	Flight Year: 2012	USDA/NAIP
2009	1"=500'	Flight Year: 2009	USDA/NAIP
2006	1"=500'	Flight Year: 2006	USDA/NAIP
1998	1"=500'	Acquisition Date: September 10, 1998	USGS/DOQQ
1983	1"=500'	Flight Date: July 04, 1983	USDA
1969	1"=500'	Flight Date: July 31, 1969	USGS
1963	1"=500'	Flight Date: May 14, 1963	USGS
1952	1"=500'	Flight Date: July 14, 1952	USDA
1943	1"=500'	Flight Date: September 12, 1943	USGS

When delivered electronically by EDR, the aerial photo images included with this report are for ONE TIME USE ONLY. Further reproduction of these aerial photo images is prohibited without permission from EDR. For more information contact your EDR Account Executive.

Disclaimer - Copyright and Trademark Notice

This Report contains certain information obtained from a variety of public and other sources reasonably available to Environmental Data Resources, Inc. It cannot be concluded from this Report that coverage information for the target and surrounding properties does not exist from other sources. NO WARRANTY EXPRESSED OR IMPLIED, IS MADE WHATSOEVER IN CONNECTION WITH THIS REPORT. ENVIRONMENTAL DATA RESOURCES, INC. SPECIFICALLY DISCLAIMS THE MAKING OF ANY SUCH WARRANTIES, INCLUDING WITHOUT LIMITATION, MERCHANTABILITY OR FITNESS FOR A PARTICULAR USE OR PURPOSE. ALL RISK IS ASSUMED BY THE USER. IN NO EVENT SHALL ENVIRONMENTAL DATA RESOURCES, INC. BE LIABLE TO ANYONE, WHETHER ARISING OUT OF ERRORS OR OMISSIONS, NEGLIGENCE, ACCIDENT OR ANY OTHER CAUSE, FOR ANY LOSS OF DAMAGE, INCLUDING, WITHOUT LIMITATION, SPECIAL, INCIDENTAL, CONSEQUENTIAL, OR EXEMPLARY DAMAGES. ANY LIABILITY ON THE PART OF ENVIRONMENTAL DATA RESOURCES, INC. IS STRICTLY LIMITED TO A REFUND OF THE AMOUNT PAID FOR THIS REPORT. Purchaser accepts this Report "AS IS". Any analyses, estimates, ratings, environmental risk levels or risk codes provided in this Report are provided for illustrative purposes only, and are not intended to provide, nor should they be interpreted as providing any facts regarding, or prediction or forecast of, any environmental risk for any property. Only a Phase I Environmental Site Assessment performed by an environmental professional can provide information regarding the environmental risk for any property. Additionally, the information provided in this Report is not to be construed as legal advice.

Copyright 2021 by Environmental Data Resources, Inc. All rights reserved. Reproduction in any media or format, in whole or in part, of any report or map of Environmental Data Resources, Inc., or its affiliates, is prohibited without prior written permission.

EDR and its logos (including Sanborn and Sanborn Map) are trademarks of Environmental Data Resources, Inc. or its affiliates. All other trademarks used herein are the property of their respective owners.

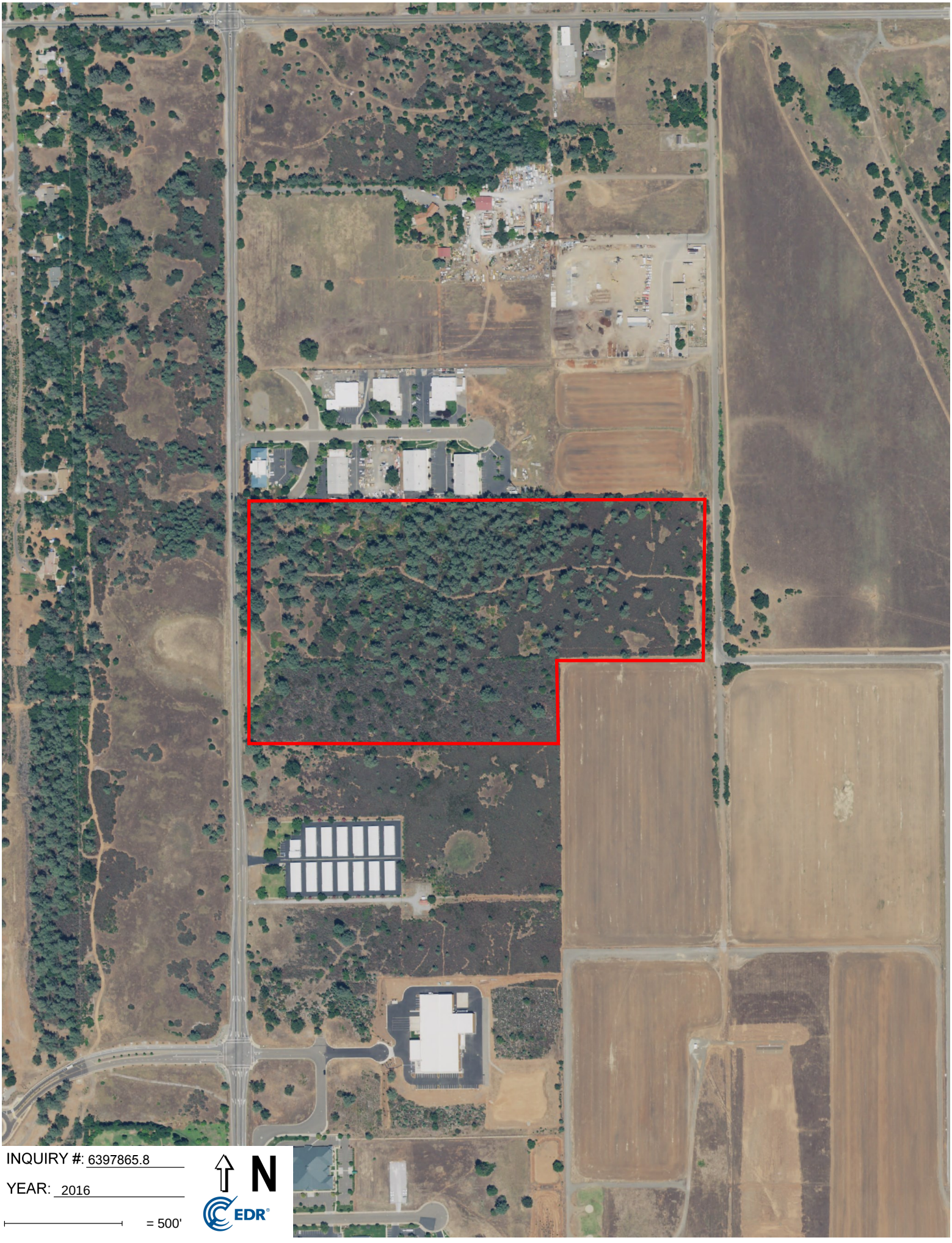

INQUIRY #: 6397865.8

YEAR: 2016

= 500'

N

EDR

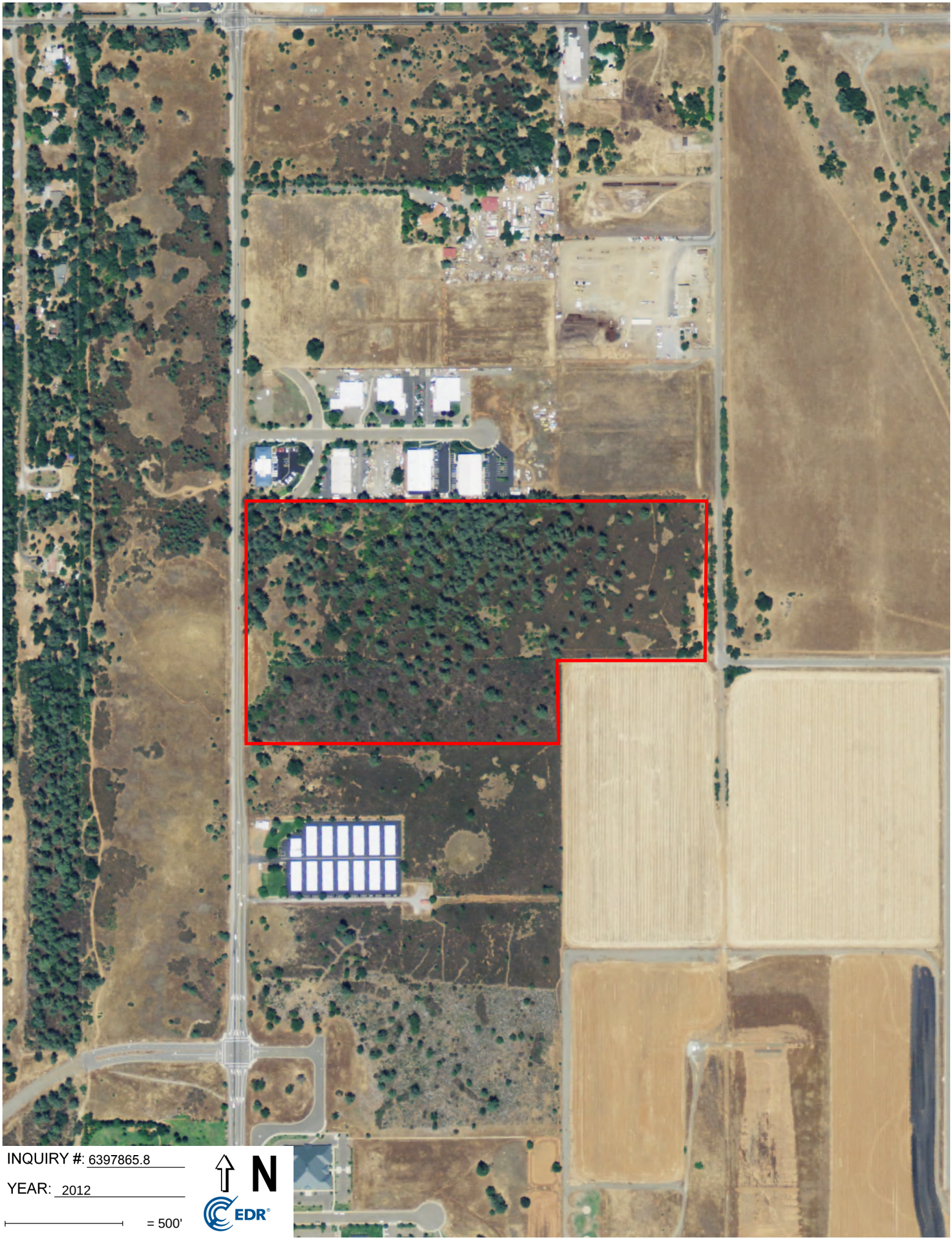

INQUIRY #: 6397865.8

YEAR: 2012

= 500'

N

EDR


INQUIRY #: 6397865.8
YEAR: 2009
= 500'
N
EDR


INQUIRY #: 6397865.8
YEAR: 2006
= 500'
N
EDR


INQUIRY #: 6397865.8
YEAR: 1998
= 500'
N
EDR



INQUIRY #: 6397865.8

YEAR: 1983

= 500'

N

EDR


INQUIRY #: 6397865.8
YEAR: 1969
= 500'
N
EDR


INQUIRY #: 6397865.8
YEAR: 1963
= 500'
N
EDR



INQUIRY #: 6397865.8

YEAR: 1952

= 500'

N

EDR



INQUIRY #: 6397865.8

YEAR: 1943

= 500'

N

EDR

Appendix G

EDR Sanborn® Maps

Redding Airport Rd Distribution Facility

Airport Rd

Redding, CA 96002

Inquiry Number: 6397865.3

March 09, 2021

Certified Sanborn® Map Report

6 Armstrong Road, 4th floor
Shelton, CT 06484
Toll Free: 800.352.0050
www.edrnet.com

Certified Sanborn® Map Report

03/09/21

Site Name:

Redding Airport Rd Distribution
Airport Rd
Redding, CA 96002
EDR Inquiry # 6397865.3

Client Name:

Kimley Horn & Associates, Inc.
401 B Street
San Diego, CA 92101
Contact: Casey Schooner

The Sanborn Library has been searched by EDR and maps covering the target property location as provided by Kimley Horn & Associates, Inc. were identified for the years listed below. The Sanborn Library is the largest, most complete collection of fire insurance maps. The collection includes maps from Sanborn, Bromley, Perris & Browne, Hopkins, Barlow, and others. Only Environmental Data Resources Inc. (EDR) is authorized to grant rights for commercial reproduction of maps by the Sanborn Library LLC, the copyright holder for the collection. Results can be authenticated by visiting www.edrnet.com/sanborn.

The Sanborn Library is continually enhanced with newly identified map archives. This report accesses all maps in the collection as of the day this report was generated.

Certified Sanborn Results:

Certification # 734A-4D9E-8974

PO # 097401002

Project Redding Airport Rd Distr

UNMAPPED PROPERTY

This report certifies that the complete holdings of the Sanborn Library, LLC collection have been searched based on client supplied target property information, and fire insurance maps covering the target property were not found.

Sanborn® Library search results

Certification #: 734A-4D9E-8974

The Sanborn Library includes more than 1.2 million fire insurance maps from Sanborn, Bromley, Perris & Browne, Hopkins, Barlow and others which track historical property usage in approximately 12,000 American cities and towns. Collections searched:

- ☑ Library of Congress
- ☑ University Publications of America
- ☑ EDR Private Collection

The Sanborn Library LLC Since 1866™

Limited Permission To Make Copies

Kimley Horn & Associates, Inc. (the client) is permitted to make up to FIVE photocopies of this Sanborn Map transmittal and each fire insurance map accompanying this report solely for the limited use of its customer. No one other than the client is authorized to make copies. Upon request made directly to an EDR Account Executive, the client may be permitted to make a limited number of additional photocopies. This permission is conditioned upon compliance by the client, its customer and their agents with EDR's copyright policy; a copy of which is available upon request.

Disclaimer - Copyright and Trademark Notice

This Report contains certain information obtained from a variety of public and other sources reasonably available to Environmental Data Resources, Inc. It cannot be concluded from this Report that coverage information for the target and surrounding properties does not exist from other sources. NO WARRANTY EXPRESSED OR IMPLIED, IS MADE WHATSOEVER IN CONNECTION WITH THIS REPORT. ENVIRONMENTAL DATA RESOURCES, INC. SPECIFICALLY DISCLAIMS THE MAKING OF ANY SUCH WARRANTIES, INCLUDING WITHOUT LIMITATION, MERCHANTABILITY OR FITNESS FOR A PARTICULAR USE OR PURPOSE. ALL RISK IS ASSUMED BY THE USER. IN NO EVENT SHALL ENVIRONMENTAL DATA RESOURCES, INC. BE LIABLE TO ANYONE, WHETHER ARISING OUT OF ERRORS OR OMISSIONS, NEGLIGENCE, ACCIDENT OR ANY OTHER CAUSE, FOR ANY LOSS OF DAMAGE, INCLUDING, WITHOUT LIMITATION, SPECIAL, INCIDENTAL, CONSEQUENTIAL, OR EXEMPLARY DAMAGES. ANY LIABILITY ON THE PART OF ENVIRONMENTAL DATA RESOURCES, INC. IS STRICTLY LIMITED TO A REFUND OF THE AMOUNT PAID FOR THIS REPORT. Purchaser accepts this Report "AS IS". Any analyses, estimates, ratings, environmental risk levels or risk codes provided in this Report are provided for illustrative purposes only, and are not intended to provide, nor should they be interpreted as providing any facts regarding, or prediction or forecast of, any environmental risk for any property. Only a Phase I Environmental Site Assessment performed by an environmental professional can provide information regarding the environmental risk for any property. Additionally, the information provided in this Report is not to be construed as legal advice.

Copyright 2021 by Environmental Data Resources, Inc. All rights reserved. Reproduction in any media or format, in whole or in part, of any report or map of Environmental Data Resources, Inc., or its affiliates, is prohibited without prior written permission.

EDR and its logos (including Sanborn and Sanborn Map) are trademarks of Environmental Data Resources, Inc. or its affiliates. All other trademarks used herein are the property of their respective owners.

Appendix H

EDR City Directory Report

Redding Airport Rd Distribution Facility
Airport Rd
Redding, CA 96002

Inquiry Number: 6397865.5
March 12, 2021

The EDR-City Directory Image Report

Environmental Data Resources Inc

6 Armstrong Road
Shelton, CT 06484
800.352.0050
www.edrnet.com

TABLE OF CONTENTS

SECTION

Executive Summary

Findings

City Directory Images

Thank you for your business.
Please contact EDR at 1-800-352-0050
with any questions or comments.

Disclaimer - Copyright and Trademark Notice

This Report contains certain information obtained from a variety of public and other sources reasonably available to Environmental Data Resources, Inc. It cannot be concluded from this Report that coverage information for the target and surrounding properties does not exist from other sources. **NO WARRANTY EXPRESSED OR IMPLIED, IS MADE WHATSOEVER IN CONNECTION WITH THIS REPORT. ENVIRONMENTAL DATA RESOURCES, INC. SPECIFICALLY DISCLAIMS THE MAKING OF ANY SUCH WARRANTIES, INCLUDING WITHOUT LIMITATION, MERCHANTABILITY OR FITNESS FOR A PARTICULAR USE OR PURPOSE. ALL RISK IS ASSUMED BY THE USER. IN NO EVENT SHALL ENVIRONMENTAL DATA RESOURCES, INC. BE LIABLE TO ANYONE, WHETHER ARISING OUT OF ERRORS OR OMISSIONS, NEGLIGENCE, ACCIDENT OR ANY OTHER CAUSE, FOR ANY LOSS OR DAMAGE, INCLUDING, WITHOUT LIMITATION, SPECIAL, INCIDENTAL, CONSEQUENTIAL, OR EXEMPLARY DAMAGES. ANY LIABILITY ON THE PART OF ENVIRONMENTAL DATA RESOURCES, INC. IS STRICTLY LIMITED TO A REFUND OF THE AMOUNT PAID FOR THIS REPORT.** Purchaser accepts this Report "AS IS". Any analyses, estimates, ratings, environmental risk levels or risk codes provided in this Report are provided for illustrative purposes only, and are not intended to provide, nor should they be interpreted as providing any facts regarding, or prediction orforecast of, any environmental risk for any property. Only a Phase I Environmental Site Assessment performed by an environmental professional can provide information regarding the environmental risk for any property. Additionally, the information provided in this Report is not to be construed as legal advice.

Copyright 2020 by Environmental Data Resources, Inc. All rights reserved. Reproduction in any media or format, in whole or in part, of any report or map of Environmental Data Resources, Inc. or its affiliates is prohibited without prior written permission.

EDR and its logos (including Sanborn and Sanborn Map) are trademarks of Environmental Data Resources, Inc. or its affiliates. All other trademarks used herein are the property of their respective owners.

EXECUTIVE SUMMARY

DESCRIPTION

Environmental Data Resources, Inc.'s (EDR) City Directory Report is a screening tool designed to assist environmental professionals in evaluating potential liability on a target property resulting from past activities. EDR's City Directory Report includes a search of available city directory data at 5 year intervals.

RECORD SOURCES

EDR's Digital Archive combines historical directory listings from sources such as Cole Information and Dun & Bradstreet. These standard sources of property information complement and enhance each other to provide a more comprehensive report.

EDR is licensed to reproduce certain City Directory works by the copyright holders of those works. The purchaser of this EDR City Directory Report may include it in report(s) delivered to a customer. Reproduction of City Directories without permission of the publisher or licensed vendor may be a violation of copyright.



RESEARCH SUMMARY

The following research sources were consulted in the preparation of this report. A check mark indicates where information was identified in the source and provided in this report.

Year	Target Street	Cross Street	Source
2017	☑	☑	EDR Digital Archive
2014	☑	☑	EDR Digital Archive
2010	☑	☑	EDR Digital Archive
2005	☑	☑	EDR Digital Archive
2000	☑	☑	EDR Digital Archive
1995	☑	☑	EDR Digital Archive
1992	☑	☑	EDR Digital Archive
1986	☑	☐	POLK DIRECTORY CO
1981	☑	☐	POLK DIRECTORY CO
1976	☑	☐	POLK DIRECTORY CO
1971	☐	☐	POLK DIRECTORY CO
1966	☐	☐	POLK DIRECTORY CO
1964	☐	☐	POLK DIRECTORY CO
1959	☐	☐	POLK DIRECTORY CO

EXECUTIVE SUMMARY

Year	***Target Street***	***Cross Street***	***Source***

FINDINGS

TARGET PROPERTY STREET

Airport Rd
Redding, CA 96002

Year	*CD Image*	*Source*	
AIRPORT RD			
2017	pg A2	EDR Digital Archive	
2014	pg A5	EDR Digital Archive	
2010	pg A9	EDR Digital Archive	
2005	pg A13	EDR Digital Archive	
2000	pg A17	EDR Digital Archive	
1995	pg A20	EDR Digital Archive	
1992	pg A23	EDR Digital Archive	
1986	pg A26	POLK DIRECTORY CO	
1986	pg A27	POLK DIRECTORY CO	
1981	pg A28	POLK DIRECTORY CO	
1981	pg A29	POLK DIRECTORY CO	
1976	pg A30	POLK DIRECTORY CO	
1976	pg A31	POLK DIRECTORY CO	
1971	-	POLK DIRECTORY CO	Street not listed in Source
1966	-	POLK DIRECTORY CO	Street not listed in Source
1964	-	POLK DIRECTORY CO	Street not listed in Source
1959	-	POLK DIRECTORY CO	Street not listed in Source

FINDINGS

CROSS STREETS

Year	*CD Image*	*Source*	
OLD OREGON TRL			
2017	pg. A4	EDR Digital Archive	
2014	pg. A8	EDR Digital Archive	
2010	pg. A12	EDR Digital Archive	
2005	pg. A16	EDR Digital Archive	
2000	pg. A19	EDR Digital Archive	
1995	pg. A22	EDR Digital Archive	
1992	pg. A25	EDR Digital Archive	
1986	-	POLK DIRECTORY CO	Street not listed in Source
1981	-	POLK DIRECTORY CO	Street not listed in Source
1976	-	POLK DIRECTORY CO	Street not listed in Source
1971	-	POLK DIRECTORY CO	Street not listed in Source
1966	-	POLK DIRECTORY CO	Street not listed in Source
1964	-	POLK DIRECTORY CO	Street not listed in Source
1959	-	POLK DIRECTORY CO	Street not listed in Source

City Directory Images

Target Street	Cross Street	Source
✓	-	EDR Digital Archive

AIRPORT RD 2017

4738	KIRBY, NIKOLE L
4740	FOSS, CHARLENE R
5637	MAXX MINI STORAGE
	UHAUL
5650	S & J DEVELOPMENT
5800	CALIF TRANSPLANT DONOR NETWORK
	FROZEN GOURMET INC
	SHASTA BUILDERS EXCHANGE
6101	DYNCORP INTERNATIONAL
	FIRE TROL HOLDINGS
6105	DYNCORP
	STATE OF CALIFORNIA
6654	SOLID ROCK CONSTRUCTION
6674	FAIRBANKS, DEBRA L
6683	WILLIAMS, ROBERT L
6701	ROBERTSON, WENDY
6710	PANGBURN, HOWARD M
6729	MOLLETT, WAYNE A
6749	STULIR, AMY B
6760	QUEEN, KRISTIN M
6764	SWETKA, ALEX
6777	LEE, SAAN S
6799	PRECISION ALARM SYSTEMS
6808	SCOTT, DAVID M
6816	REDDING COMMUNICATIONS
6817	NORTHWEST ELECTRIC
6826	ENTERPRISE TOWING
6831	NICHOLSON, RICHARD E
6838	TUNIN, ANN
6843	VILLEGAS, ROBERT H
6846	BARNES, MELISSA
	FALCONE, JANICE
6851	OSBORNE, JOHN R
6854	ESTEP, KENNETH W
	FAIRWAY TIRE & AUTO
	ITS JERKY
6865	REDDING CANVAS
6903	OWNBY, ROBERT O
6917	BLAKE, CHARLES A
6933	EYE, CHARLES R
7671	NATURAL CHOICE FURNITURE INC
8026	WYNTOUR GARDENS
8080	76
	KENTS MEATS & GROCERIES
	ST MARKS MISSIONARY BAPTIST CHURCH
8085	ANDERSON GRANGE
8510	RANCHO MARKETS
	TONEEZ PIZZA
	TURBOZ DELI 1
8540	SMOKED

Target Street	Cross Street	Source
✓	-	EDR Digital Archive

AIRPORT RD 2017 (Cont'd)

8544	CALIFORNIA HERITAGE YOUTHBUILD ACADE
8581	WILSON, JOSHUA J
8595	FAITH ASSEMBLY EDUCATION WING
8606	ORSINI, ARTHUR A
8640	PITTMAN, THERAN A
8645	AVALON STORAGE
8693	AAMIGO SUPPLY
	CERAMIC DESIGNS BY RON GREEN INC
	GARDEN EQUIPPED
8700	WOLF, JAMES M
8711	GEARY PACIFIC SUPPLY
8715	MICHAEL TRATHEN CONSTRUCTION INC
8719	CALIBER OFFICE FURNITURE LLC
	GHEEN BUILDERS
	REXEL
8730	ALVAREZ, CARMEN L
8759	ADVANCED LABS
	AIRO SERVICE
	BYRD, CHARLENE M
	DEMERS, MICHAEL
	SAND MOTO POWERSPORTS
8761	ACTION AXLE SUSPENSION & BRAKE
	ARDENS AUTOMOTIVE MACHINE
	SHAMROCK HEAVY EQUIPMENT RENTAL
8770	JONES, MICHAEL L
8788	NORTHSTATE MECHANICAL SERVICES INC
8790	URBAN ARTIFACTS & DESIGN
8794	NORTH STATE MANUFACURING
8796	SOLAR SOLUTIONS
8798	MATERIALS TESTING INC
8817	CHACON, RACHEL
8837	BUTLER ENGINEERING INC
	LIVE OAK MINI STORAGE
	RICHARD W MAXION ATTY
8865	COOPER COURIER
	COTTONWOOD UPHOLSTERY
	DS ENTERPRISES
	HARBERT ROOFING INC
	INFINITY ABATEMENT SERVICES
	J & D CUSTOM CYCLES & REPAIR
	LISTOE RENTALS
	MY DETAIL SHOP
8905	FASTENAL
8912	REDDING FASTENERS
8924	JEFFERSON STATE DESIEL
8938	BURRITO BANDITO
8950	GARD HEATING & AIR
	GARD HEATING & AIR8950 AIRPORT RD

Target Street	Cross Street	Source
-	✓	EDR Digital Archive

OLD OREGON TRL 2017

5249	EDDIE AXNER CONSTRUCTION INC
5900	PHI AIR MEDICAL
8626	GERETYS PROFESSIONAL LANDSCAPE SERV
8790	CHUCK WOLF SAND & GRAVEL
8850	CAL PACIFIC CONSTRUCTORS
	LENDMAN CONSTRUCTION
8872	CORNELL, FELICIA M
8954	EVERITT, MARTHA P
8971	STAYER, JAMES L

Target Street	Cross Street	Source
✓	-	EDR Digital Archive

AIRPORT RD 2014

4738	KIRBY, NIKOLE L
4740	OCCUPANT UNKNOWN,
5159	MEISSNER, E R
5637	MAXX MINI STORAGE
	UHAUL
5800	CALIF TRANSPLANT DONOR NETWORK
	CORNUCOPIA ENTERPRISES
	FROZEN GOURMET INC
6101	DYNCORP INTERNATIONAL
	ENTERPRISE SCHOOL DISTRICT
	FIRE TROL HOLDINGS
6105	DYNCORP
	STATE OF CALIFORNIA
6588	YI, KWANG H
6674	FAIRBANKS, DEBRA L
6683	WILLIAMS, ROBERT L
6699	OCCUPANT UNKNOWN,
6701	ROBERTSON, WENDY
6710	PANGBURN, HOWARD M
6729	MOLLETT, WAYNE A
6749	WARD, AMY J
6759	MAGANA, SARAH
6760	BERY, JOHN
6762	CUTHBERTSON, JAKE
6764	SWETKA, WENDY
6777	LEE, SAAN S
6780	FRANKS, RHETT L
6788	MALLARD, BRIAN J
6808	OCCUPANT UNKNOWN,
6816	REDDING COMMUNICATIONS
6817	REDDEN, SCOTT
6823	GOTSCHALL, B
6826	ENTERPRISE TOWING
6831	NICHOLSON, RICHARD E
6838	OCCUPANT UNKNOWN,
6843	VILLEGAS, ROBERT H
6846	FALCONE, JANICE
	MINARD, CHRIS
6851	OCCUPANT UNKNOWN,
6854	FAIRWAY TIRE & AUTO
	ITS JERKY
	JENNINGS, LAUREN
	OCCUPANT UNKNOWN,
6865	AAA REDDING CANVAS
	REDDING CANVAS
6869	OCCUPANT UNKNOWN,
6903	OCCUPANT UNKNOWN,
6917	FULLER, SANDRA E
6933	BERGMANN, JEANNE M
7671	NATURAL CHOICE FURNITURE INC

Target Street	Cross Street	Source
✓	-	EDR Digital Archive

AIRPORT RD 2014 (Cont'd)

8026	WIND TOWER GARDEN WYNTOUR GARDEN
8080	KENTS MEATS & GROCERIES
8085	ANDERSON GRANGE
8473	HOLDEN, RANSOM L
8510	BLIMPIE SUB SANDWICHES
	PND ENTERPRISES LLC DBA TONEEZ PIZZA
	RANCHO MARKET
8540	SMOKED
8544	CALIFORNIA HERITAGE YOUTHBUILD ACADE
8595	FAITH ASSEMBLY EDUCATION WING
	PAUL TILLEY
8600	KUZIA, TARA
8606	ORSINI, ARTHUR A
8640	FOSS, CHARLENE R
8645	AVALON STORAGE
8693	AAMIGO COMPANY INC
	CERAMIC DESIGNS BY RON GREEN INC
	GARDEN EQUIPPED
8700	WOLF, JAMES M
8711	GEARY PACIFIC SUPPLY
8715	MICHAEL TRATHEN CONSTRUCTION INC
8719	GHEEN BUILDERS
8730	ALVAREZ, CARMEN
8743	HOLDEN, LEROY
8748	ADVANCED FIRE PROTECTION
	COONCE, GAYE Y
8759	ADVANCED ACTION VIDEOS
	ADVANCED LABS
	AIR CONDITIONING & HEARING
	AIRO SERVICE
	BAKER, DAVID J
	BEST PROPERTIES
	BYRD, CHARLENE
	DEMERS, MICHAEL
	MAX GXL ASSOCIATE
	WIGHAM, ROBERT
8761	ACTION AXLE SUSPENSION & BRAKE
	ARDENS AUTOMOTIVE MACHINE
	SHAMROCK HEAVY EQUIPMENT RENTAL
8770	JONES, MICHAEL L
8772	OCCUPANT UNKNOWN,
8779	ADVANCED SERVICES OF RED
	KELLEY, MATTHEW G
8788	NORTHSTATE MECHANICAL SERVICES
8790	URBAN ARTIFACTS & DESIGN
8798	KC ENGINEERING CO
	MATERIALS TESTING INC
8817	OCCUPANT UNKNOWN,
8837	K R BUTLER ENGINEERING INC
	LIVE OAK MINI STORAGE

Target Street	Cross Street	Source
✓	-	EDR Digital Archive

AIRPORT RD 2014 (Cont'd)

8865	COOPER COURIER
	DS ENTERPRISES
	HARBERT ROOFING
	HARBERT ROOFING INC
	J & D CUSTOM CYCLES & REPAIR
	LISTOE RENTALS
	LYON, NANCY
	PARSONS, NATHAN
8905	FASTENAL
	OCCUPANT UNKNOWN,
8912	REDDING FASTENERS
8924	CHRISTIAN CABINETS
8938	BURRITO BANDITO
	ENTERPRISE TRAINING CENTER
8950	GARD HEATING & AIR8950 AIRPORT RD

Target Street	Cross Street	Source
-	✓	EDR Digital Archive

OLD OREGON TRL 2014

5249	EDDIE AXNER CONSTRUCTION INC
5900	PHI AIR MEDICAL
6030	CUTTING EDGE HELICOPTERS
8790	CHUCK WOLF SAND & GRAVEL
8850	HAL HAYS CONSTRUCTION
	LENDMAN CONSTRUCTION
8872	DAVIES, PHIL W
8954	EVERITT, MARTHA P
8970	WOLF, KELLIE
8971	STAYER, JAMES L

Target Street	Cross Street	Source
✓	-	EDR Digital Archive

AIRPORT RD 2010

4738	KIRBY, NIKOLE L
4740	OCCUPANT UNKNOWN,
5159	MEISSNER, E R
5199	CAL ELECTRO INC
5637	MAXX MINI STORAGE
	SAFELITE AUTO GLASS
5800	FAMILY SERVICES
	FROZEN GOURMET INC
	N CALIFORNIA TRANSPLANT BANK
	SITE INC
6101	FIRETROL HOLDINGS
	HUNOT RETARDANT CO
6105	DYN CORP INTL INC
	FORESTRY & FIRE PROTECTION
6654	SOLID ROCK CONSTRUCTION
6674	FAIRBANKS, DEBRA L
6683	WILLIAMS, GEORGE M
6699	OCCUPANT UNKNOWN,
6700	NELSON, MELISSA
6701	OCCUPANT UNKNOWN,
6710	PANGBURN, HOWARD M
6729	OCCUPANT UNKNOWN,
6749	STULIR, AMY B
6759	HARCUS, DEANNA
6760	MCAULIFFE, JOE M
6762	SCHUBERT, CHRISTINE
6764	OCCUPANT UNKNOWN,
6777	OCCUPANT UNKNOWN,
6788	OCCUPANT UNKNOWN,
6799	PRECISION ALARM SYSTEMS
6808	OCCUPANT UNKNOWN,
6816	REDDING COMMUNICATIONS
6817	REDDEN, SCOTT
6825	MARTINEZ, DANIEL
6826	ENTERPRISE TOWING
6831	NICHOLSON, RICHARD E
6838	TUNIN, ANNABELLE H
6843	VILLEGAS, ROBERT H
6846	OCCUPANT UNKNOWN,
6851	OSBORNE, JOHN R
6854	ESTEP, KENNETH
	FAIRWAY TIRE & AUTO
6865	AAAAWNINGSREDDING CANVAS
6903	OWNBY, ROBERT O
6917	BLAKE, CHARLES W
6933	EYE, CHARLES R
7671	NATURAL CHOICE FURNITURE
8026	WYNTOUR GARDENS
8080	BIG FOOT RECYCLING CTR
	KATHYS DELI

Target Street	Cross Street	Source
✓	-	EDR Digital Archive

AIRPORT RD 2010 (Cont'd)

8080	KENTS MEATS & GROCERIES
8510	MARCOS PIZZA
	RANCHO MARKET
8544	MICHAELS BUSINESS FURNISHINGS
8581	WILSON, JOSHUA J
8595	FAITH TABERNACLE ASSEMBLY
8606	ORSINI, ARTHUR A
8640	FOSS, CHARLENE R
8645	AVALON STORAGE
8693	AAMIGO IRRIGATION & SUPPLY
	CERAMIC DESIGNS TILE & STONE
	GARDEN EQUIPPED
8700	KUZIA, TARA
8711	GEARY PACIFIC SUPPLY
8719	FIRE DESIGN & FABRICATION INC
8730	GURR, DORIS W
8748	KINNEY, SCOTT L
8759	ADVANCED ACTION VIDEOS
	ADVANCED LABS
	AIRO SVC
	RITTER, APRIL
8761	ACTION AXLE SUSPENSION & BRAKE
	ARDENS AUTOMOTIVE MACHINE
8770	JONES, MICHAEL L
8772	GUILL, ROBERT M
8779	OCCUPANT UNKNOWN,
8788	HOWARD MERIDIAN INC
8794	CIRCA 1776 ART & ARCHITECTURE
8798	K C ENGINEERING CO
	MATERIALS TESTING INC
8817	OCCUPANT UNKNOWN,
8825	AMERICAN LINEN
8837	DEZIGN DRAFTING
	EATON DENTAL LABS
	K R BUTLER ENGINEERING INC
	LIVE OAK MINI STORAGE
8865	BOYD COFFEE CO
	COTTONWOOD UPHOLSTERY
	DATUM PRECISION MACHINING
	EAGLE GEAR
	HARBERT ROOFING
	LISTOE RENTALS
	MR GAZEBO
	PROTECH SALES
	ROVER HYBRIDS
8905	FASTENAL CO
	OCCUPANT UNKNOWN,
8912	REDDING FASTENERS
8924	CHRISTIAN CABINETS
	PACIFIC CREST GRANITE

Target Street	Cross Street	Source
✓	-	EDR Digital Archive

AIRPORT RD 2010 (Cont'd)

8938 BURRITO BANDITO
CALSTARR ENERGY
ENTERPRISE TRAINING CTR
PRECISION DRIVING SCHOOL
PROFESSIONALS CARINGSENIORS
TOUCHSTONE DESIGNS

Target Street	Cross Street	Source
-	✓	EDR Digital Archive

OLD OREGON TRL 2010

5900	PHI AIR MEDICAL
6030	JIM & I AVIATORS
8626	GERETYS PROFESSIONAL LANDSCP
8670	BLUE RIDGE FOREST MANAGEMENT
8790	CHUCK WOLF SAND & GRAVEL
8850	NORTH STATE HYDROSEEDING INC
8872	DAVIES, SHEILA R
8954	EVERITT, MARTHA P
8971	STAYER, JAMES L

Target Street	Cross Street	Source
✓	-	EDR Digital Archive

AIRPORT RD 2005

4738	HUBBARD, BRANDON K
4740	OCCUPANT UNKNOWN,
5199	CAL ELECTRO INC
	PACIFIC POWER AND ENGINEERING
5637	MAXX MINI STORAGE
	SAFELITE AUTO GLASS
5800	MERITECH INDUSTRIES
	SITE INC
	SITE MANUFACTURING
6101	BUREAU OF LAND MANAGEMENT
	SERCO MGMT SERVICES
	USDA FOR SERVICE REG AVIATION
6105	DEPARTMENT OF FORESTRY FIRE PROTECTI
	FIRE DEPARTMENT
6654	OCCUPANT UNKNOWN,
6674	OCCUPANT UNKNOWN,
6699	OCCUPANT UNKNOWN,
6701	OCCUPANT UNKNOWN,
6710	PANGBURN, HOWARD M
6729	OCCUPANT UNKNOWN,
6749	WARD, R L
6759	ANDERSON VLY CHR OF CHRIST
	OCCUPANT UNKNOWN,
6760	HOWARDS HANDY MAN SERVICE
6762	OCCUPANT UNKNOWN,
6764	OCCUPANT UNKNOWN,
	SHAYLENES CLEANING SERVICES
6780	OCCUPANT UNKNOWN,
6788	OCCUPANT UNKNOWN,
6799	BLASER BUILDING SPECIALTIES
6808	MONROE, VELMA M
6825	ANDERSON, ROBERT C
6826	ARTISAN SIGNS
	KOGUT, ZYGMUNT
	ROUND HOMES SALE FABRICATION
6831	NICHOLSON, RICHARD E
6838	OCCUPANT UNKNOWN,
6843	VILLEGAS, ROBERT H
6851	OSBORNE, JOHN R
6854	ESTEP, KENNETH
	FAIR TIRE & AUTO
	MARTINEZ TECHNOLOGICAL CONSULT
6865	PATRICK CONSTRUCTION
	REDDING CANVAS SHOPPE
6869	SIMONSEN, HERBERT J
6903	OWNBY, ROBERT
6917	OCCUPANT UNKNOWN,
6933	OCCUPANT UNKNOWN,
7611	TFR PHOTOGRAPHY & CRAFTS
	TFR PHOTOGRAPHY & CREATIVE C

Target Street	Cross Street	Source
✓	-	EDR Digital Archive

AIRPORT RD 2005 (Cont'd)

7671	MIKE MCGUNAGLE
8026	GEORGE WINTER
8085	ANDERSON GRANGE NO 418
8510	RANCHO MARKET
8540	FOSS, CHARLENE R
8579	ADVANCED NUTRA
8581	OCCUPANT UNKNOWN,
8595	FAITH TABERNACLE
8606	ORSINI, ARTHUR A
8693	AAMIGO IRRIGATION AND SUPPLY INC
	OCCUPANT UNKNOWN,
8700	HARRIS, ROBERT
8711	OCCUPANT UNKNOWN,
8730	GURR, DORIS W
8748	KINNEY, SCOTT L
8759	ADVANCED ACTION VIDEOS
	ADVANCED LABS INTERNATIONAL TR
	ANTI AGING RESEARCH INSTITUTE
	FIVE STAR CLEANING SERVICE
	RITTER, APRIL
	VARMINT VIDEOS
8761	ACTION AXLE SUSPENSION & BRAKE
	INJECTION SYSTEMS INC
	NEXT LEVEL CRYOGENICS
	SALISBURY SIGNS
	WOODS SERVICES
8770	JONES, MICHAEL L
8772	JONES, ROBERT L
8794	CIRCA 1776 ART AND ARCHITECTURE
8798	KC ENGINEERING CO
8817	JOHNSON, CHRISTOPHER L
8837	ASHBURN, CLAUDIA
	K R BUTLER ENGINEERING INC
	KBR ENTERPRISES
	MILLER DUANE K CIVIL ENGINEER INC
	MILLER, DUANE K
	ROCHA, BILL
8865	BOYD COFFEE
	BRANDT, FREDRICK C
	CREWGEAR
	DARIGOLD
	DPM INC
	DPM INC DATUM PRECISION MACHINE
	EAGLE GEAR
	ORE CAL FIRE SUPPRESSION INC
	ROVER HYBRIDS
	SANBORN AUTOMOTIVE
8903	WILLIAMSON, LISA
8905	PICKETT, TRACY
8907	OCCUPANT UNKNOWN,

Target Street	Cross Street	Source
✓	-	EDR Digital Archive

AIRPORT RD 2005 (Cont'd)

8912	FASTENAL CO
8924	SACRAMENTO BUILDING PRODUCTS
8938	BURRITO BANDITO
	ENTERPRISE TRAINING CENTER
	MICHAELS BUSINESS FURNISHINGS INC
8950	DISTINCTIVE PROPERTIES
	GARD & SONS HEATING & PLUMBING INC
	SKYPARK MINI STORAGE

Target Street	Cross Street	Source
-	✓	EDR Digital Archive

OLD OREGON TRL 2005

5900	AIRBORNE EXPRESS
6030	JIM & I AVIATORS INC
8670	LOU RIDGE FOREST MANAGEMENT INC
	LS EQUIPMENT
8850	LASSEN LANDSCAPE MATERIALS
	NORTH STATE HYDROSEEDING INC
8872	DAVIES, SHEILA R
8954	EVERITT, MARTHA P
8971	STAYER, JAMES L

Target Street	Cross Street	Source
✓	-	EDR Digital Archive

AIRPORT RD 2000

4300	AMERICAN GLASS INDUSTRIES
4400	PACIFIC WESTERN SYSTEMS
4740	OCCUPANT UNKNOWN,
5199	CAL ELECTRO INCORPORATED
5637	MAXX MINI STORAGE
5800	EXCEED COMPOSITE TECHNOLOGY
	GROUNDWATER PRODUCTS MANUFACTURING
	HAYS PUMPS
6101	CHEMONICS INDUSTRIES INCORPORATED
	OTERO, LETITIA P
6105	CALIFORNIA STAT OF FOR & FIRE PROTECT DEPARTMENT
6654	QUEEN, SHERRY
6674	FAIRBANKS, DEBRA L
6683	WILLIAMS, GEORGE M
6699	GIBSON, LUELLA
6710	OCCUPANT UNKNOWN,
6749	OCCUPANT UNKNOWN,
6751	UNITED EXPRESS AIRLINES AIR FREIGHT SERVICE
6759	CHURCH OF CHRIST ANDERSON VALLEY
	OCCUPANT UNKNOWN,
6780	OCCUPANT UNKNOWN,
6799	JOHNSON, C E
6808	MONROE, VELMA M
6816	OCCUPANT UNKNOWN,
6826	AMBROSE, KALEEN
6831	OCCUPANT UNKNOWN,
6843	VILLEGAS, ROBT H
6846	POWELL, JIM
	TUNIN, J
6865	PATRICK CONSTRUCTION
	REDDING CANVAS
6869	OCCUPANT UNKNOWN,
6917	OCCUPANT UNKNOWN,
7671	FURNITURE FACTORY RETAIL
	NATURAL CHOICE FURNITURE MANUFACTURING
8026	OCCUPANT UNKNOWN,
	WIND TOWER GARDEN WYNTOUR GARDEN
	WYNTOUR GARDEN
8080	KATHYS DELI
	KENTS MEATS & GROCERIES
8083	OCCUPANT UNKNOWN,
8085	ANDERSON GRANGE NO 418
8233	JASPER, FRED L
8507	OCCUPANT UNKNOWN,
8510	RANCHO MARKET
8581	WEBSTER, LAURA
8595	FAITH TABERNACLE ASSEMBLY
8606	ORSINI, ARTHUR
8615	OCCUPANT UNKNOWN,
8643	OCCUPANT UNKNOWN,

AIRPORT RD 2000 (Cont'd)

8693 STAYER, TIMOTHY T
8700 CRIDER, THOMAS E
8711 MCCAY, CHARLEY
8730 GURR, D
8743 OCCUPANT UNKNOWN,
8748 GURR, M E
8759 ADVANCED LABS
AERO AIR O SERVICE
AIR O SERVICE
ARROW AIR O SERVICE
FIVE STAR CLEANING SERVICE
WOODS SERVICES
8761 ARDENS AUTOMOTIVE MACHINE
AYLER, RYAN
INJECTION SYSTEMS INCORPORATED
SALISBURY ELECTRIC SIGNS
8770 OCCUPANT UNKNOWN,
8772 JONES, ROBERT L
8779 FRONTIER TOURS
FRONTIER TOURS DAILY RENO TAHOE TRIPS TCP 200A
8794 OCCUPANT UNKNOWN,
8796 CHEC CONSULTANTS INCORPORATED
8798 KC ENGINEERING COMPANY
M T I TESTING LABORATORY INCORPORATED
MATERIALS TESTING INCORPORATED
8817 BROWN, JOHNNY M
8837 CLAIR, LAUREL D
8865 ACTION DARTS OF REDDING
AUTOMATIC MERCHANDISING COMPANY
DARE TO WEAR INCORPORATED
DATUM PRECISION MACHINING
EAGLE GEAR
HARBERT ROOFING SHOP
NORCAL FOODS
NORTH VALLEY DAIRIES
ORE CAL FIRE SUPPRESSION INCORPORATED
T & G DISTRIBUTORS
8878 MT SHASTA SPRING WATER COMPANY
8907 RAGSDALE, JACK H
8912 ROW ENTERPRISES
8950 GARD & SONS HEATING & PLUMBING INCORPORATED
SKYPARK MINI STORAGE

Target Street	Cross Street	Source
-	✓	EDR Digital Archive

OLD OREGON TRL 2000

4438	WOLF CHUCK SAND & GRAVEL
5723	SANDERS, JOE
5900	GEMINI JIM & I AVIATORS
6080	LEE, KENNETH W
8790	WOLF, CHUCK
8954	EVERITT, M

Target Street	Cross Street	Source
✓	-	EDR Digital Archive

AIRPORT RD 1995

4300	AMERICAN GLASS INDUSTRIES
4311	APS MACHINE SHOP AMERITECH
	AUTOMATIC MERCHANDISING
	BOYD COFFEE CO
	COPELAND ELECTRIC
	DATUM PRECISION MACHINING
	DEFIANCE TOOL & DIE INC
	DESIGN PLASTICS & MOLDING
	NORCAL FOODS
	NORTH STATE DRYWALL
	SUE WHARFF
	TERRIE LAVENDER
	TOM ANDERSON REPAIR
4441	NORTHERN CALIFORNIA SECURITY
4481	ARDENS AUTOMOTIVE MACHINE
4483	INLAND CONSTRUCTION
4540	OCCUPANT UNKNOWNN
4738	REISER, BRIAN
4740	OCCUPANT UNKNOWNN
4780	OCCUPANT UNKNOWNN
4843	MOORE, SAM
5199	WARE, DARREL D
5637	MAXX MINI STORAGE
5800	AMERICAN DISPLAY INC
6105	FORESTRY & FIRE PROTECTION
6654	OCCUPANT UNKNOWNN
6674	LAUGHLIN, D
6683	WILLIAMS, GEORGE M
6699	GIBSON, LUELLA
6710	PANGBURN, LYNNE
6729	GREGORY, LOLA B
6749	AVIS RENT A CAR
6751	AIRBORNE EXPRESS
	AIRCRAFT RECOVERY
	CORNUCOPIA GIFTS
	NORTH STATE SECURITY
6759	CHURCH OF CHRIST ANDERSON VLY
6777	HODGES, TAMMY
6780	GODDARD, THOMAS
6799	JOHNSON, C E
6808	MONROE, VELMA M
6816	OCCUPANT UNKNOWNN
6817	MARSH, DOROTHY J
6831	NICHOLSON, RICHARD E
6843	VILLEGAS, ROBT H
6851	GOAD, ALBERT F
6865	REDDING CANVAS SHOPPE
6869	SIMONSEN, HERBERT J
6885	JASPER, F L
6952	MARLOW, GARY R

AIRPORT RD 1995 (Cont'd)

7669	ELEANORS COUNTRY GIRL BEAUTY
7671	NATURAL CHOICE
8026	WYNTOUR GARDEN
8080	KENTS MEATS & GROCERIES
8340	FAIRWAY AUTO REPAIR
	PICK A FLICK VIDEO
8498	OCCUPANT UNKNOWNN
8510	RANCHO MARKET
8595	FAITH TABERNACLE ASSEMBLY
8606	ORSINI, ARTHUR
8630	OCCUPANT UNKNOWNN
8664	OCCUPANT UNKNOWNN
8693	STAYER, L A
8700	MCDONALD, ALVIN T
8711	MCCAY, CHARLEY
8730	GURR, LESTER R
8743	HOLDEN, LINDA
8748	GURR, M E
8759	AIR O SVC
	MMPI MECHANICAL SVC
8761	TOWNSENDS GERMAN AUTOMOTIVE
8770	RAY, FRANCES M
8772	JONES, ROBERT L
8779	AAAA AUTO REPAIR
8790	OCCUPANT UNKNOWNN
8794	PACIFIC WESTERN SYSTEMS
8796	CHEC CONSULTANTS INC
8798	MTI TESTING LABORATORY INC
8865	BECKER ELECTRIC
	BLINDS 4 YOU
	DARE 2 WEAR INC
	EAGLE GEAR
	GREAT DISTRIBUTING INC
	KERAMISK CERAMICS
	LAMANNA, E
8903	OCCUPANT UNKNOWNN
8905	DELLAMARIA, ANTHONY
8924	SHASTA INSULATION CO

Target Street	Cross Street	Source
-	✓	EDR Digital Archive

OLD OREGON TRL 1995

4438	WOLF, CHUCK
4740	MARSOLEK, TEX R
5060	MORENO, E
5249	U & R EXPRESS INC
5723	SANDERS, JOE L
6915	GREEN, GEORGE W
8954	EVERITT, M

Target Street	Cross Street	Source
✓	-	EDR Digital Archive

AIRPORT RD 1992

4020	SAVAGE & TAYLOR
4223	NORSTRAND, ROBERT
4300	AMERICAN GLASS IND
4311	AMERITECH MACHN SHP
	ANDERSON TOM REPAIR
	AUTOMATIC MERCHANDS
	BLINDS 4 YOU
	BOYD COFFEE COMPANY
	COPELAND ELECTRIC
	DATUM PRECISION
	EAGLE GEAR
	GRREAT DISTRIBUTING
	NORCAL FOODS
	NORTH STATE DRYWALL
	SUYDERHOUD SKI CNTR
4353	MICRO-TRONICS
4396	M T I TESTING LAB
4398	CHEC CONSULTANTS
4400	PACIFIC WESTERN SYS
4441	AAAA AUT REPAIR
4460	MT SHASTA SPRING CO
4474	JONES, ROBERT L
4481	ARDENS AUTOMTV MACH
	EQUI ASSURITY CONSL
	FIVE STAR CLEANNING
	TOWNSENDS GERMAN
	WOODS SERVICE
4483	AIR O SERVICE
	AIR-O-SERVICE
	ARTIC AIRE-MMPI
	CHEMIGATION SYSTEMS
	INLAND CONSTRUCTION
	MMPI-ARTIC AIRE
4530	GURR, M E
4540	GURR, LESTER R
4569	MCCAY, CHARLEY
4738	REISER, BRUCE B
4740	PITTMAN, JAY A
4749	FAITH TABERNACLE
4780	ORSINI, ARTHUR
4824	KLEIN, BUSTER
4843	MOORE, SAM
5000	RANCHO MARKET
5199	WARE TRUCKING
5800	AMERICAN DISPLAY
6101	AERO UNION CORP
	CHEMONICS INDSTRIES
6105	MILLION AIR
	ST-FORESTRY &FIRE
6751	AEROTRONICS REDDING

Target Street	Cross Street	Source
✓	-	EDR Digital Archive

AIRPORT RD 1992 (Cont'd)

6751	AIRBORNE EXPRESS
	AIRCRAFT RECOVERY
	AMER PROPELLR SVCE
	AMERITECH INDUSTRS
	CALF TRANSMISSION
	IASCO FLIGHT CNTR
	NORTH STATE SECURTY
	PEGASUS
	REDDING AERO ENTRPR
	REDDING AEROTRONICS
	SARGENT & LUNDY ENG
	TEWS DICK HANGAR
	TOWILL INC
6952	SCHOLZ, FRANK
7669	ELEANORS CNTRY GIRL
7671	FURNITURE FACTORY
	NATURAL CHOICE FURN
8080	KENTS MEATS
8340	FAIRWAY AUTO REPAIR
	FAIRWY THE GOLF CLB

Target Street	Cross Street	Source
-	✓	EDR Digital Archive

OLD OREGON TRL 1992

4602 KENNEMORE WM J
5249 U & R EXPRESS INC

Target Street	Cross Street	Source
✓	-	POLK DIRECTORY CO

AIRPORT RD 1986

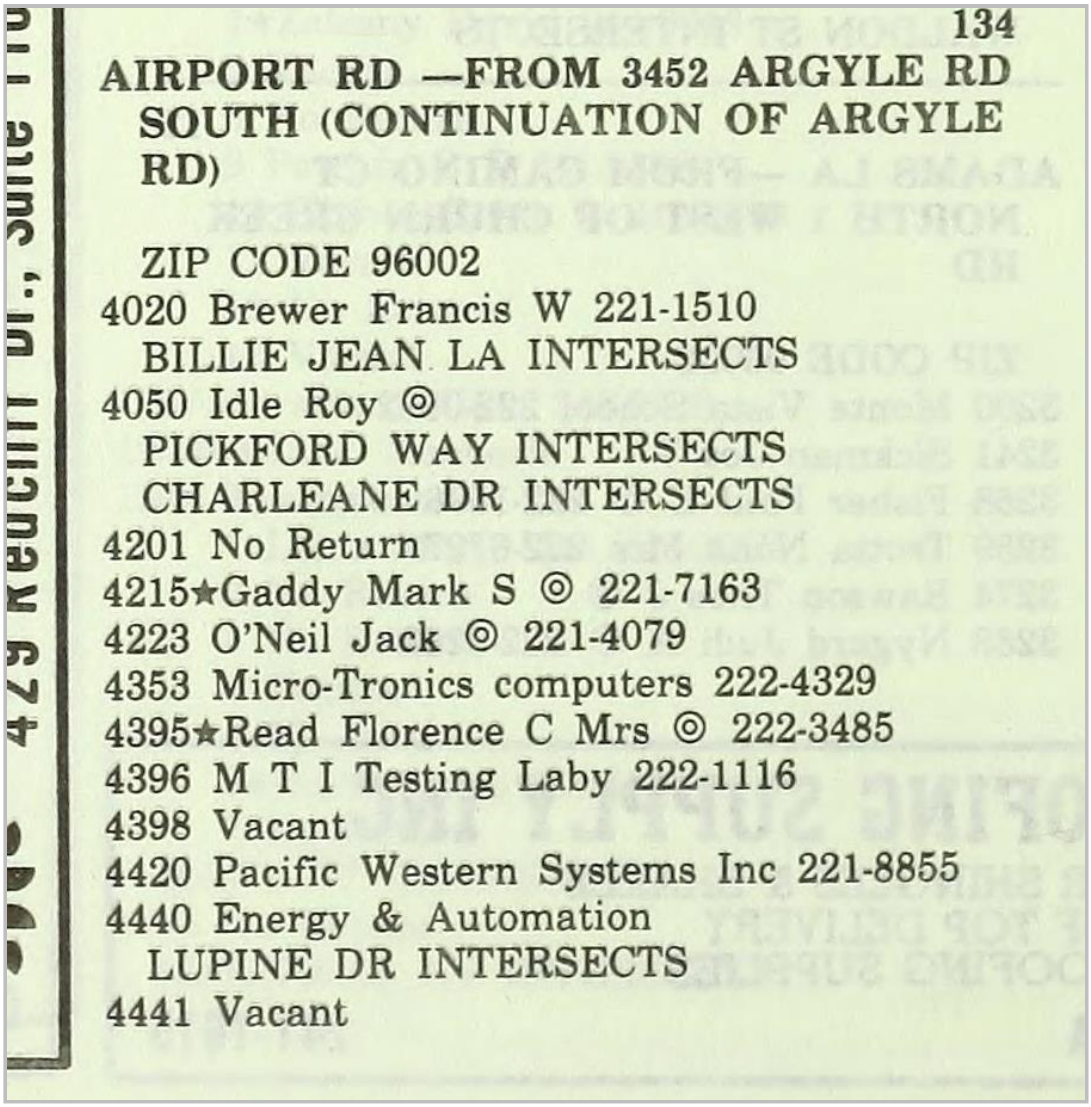

134

AIRPORT RD —FROM 3452 ARGYLE RD SOUTH (CONTINUATION OF ARGYLE RD)

ZIP CODE 96002
4020 Brewer Francis W 221-1510
BILLIE JEAN LA INTERSECTS
4050 Idle Roy ◎
PICKFORD WAY INTERSECTS
CHARLEANE DR INTERSECTS
4201 No Return
4215★Gaddy Mark S ◎ 221-7163
4223 O'Neil Jack ◎ 221-4079
4353 Micro-Tronics computers 222-4329
4395★Read Florence C Mrs ◎ 222-3485
4396 M T I Testing Laby 222-1116
4398 Vacant
4420 Pacific Western Systems Inc 221-8855
4440 Energy & Automation
LUPINE DR INTERSECTS
4441 Vacant

Target Street	Cross Street	Source
✓	-	POLK DIRECTORY CO

AIRPORT RD 1986

4460 Woods Pest Control 221-1657
4474 Jones Doyle L ◎ 221-1535
4474b Jones Robt L 221-4108
4483 Mc Clemore Leland 221-4556
4525 Holden Marilyn Mrs ◎ 221-3706
4530 Gurr Margt E Mrs ◎ 221-1574
4540 Gurr Doris W Mrs ◎ 221-3780
BLUE JAY DR INTERSECTS
4569 Mc Cay Charley T ◎ 221-1528
4620 No Return
4623 Stayer Leonard A ◎ 221-3702
DE MAC DR INTERSECTS
4740 No Return
4749 Faith Tabernacle Assembly church
221-4075
4780 Orsini Arth A ◎ 221-1518
4820 Pevehouse Vernon C ◎ 221-3701
MOSSWOOD LA BEGINS
4824 Klein Buster V ◎ 221-3784
4828★Linscott Al 221-2404
4843 Downs Plumbing 222-2410
Downs Oscar ◎ 222-2410
4888 No Return
4890 No Return
5000 Rancho Market grocery store 222-8070
RANCHO RD INTERSECTS

Target Street	Cross Street	Source
✓	-	POLK DIRECTORY CO

AIRPORT RD 1981

AIRPORT RD —FROM 3452 ARGYLE RD SOUTH (CONTINUATION OF ARGYLE RD)

ZIP CODE 96002

4020★Dillon Gordon

BILLIE JEAN LA INTERSECTS

4050 Le Bak Jerry ◎ 221-1529

PICKFORD WAY INTERSECTS

CHARLANNE DR INTERSECTS

4201 Johnson Larry 221-4109

4215 Hellman Peggy A ◎ 221-4190

4223★Reeves Douglas S ◎ 221-4268

4311 Solis Edw ◎

4353 Clifton Wm T ◎ 221-1578

4395 Southern Timothy ◎ 221-3776

4440★Scott Charles R

LUPINE DR INTERSECTS

4441 Dry Wall Specialties 221-3777
Roper Densil ◎ 221-3777

4474 Jones Doyle L ◎ 221-1535

4474b No Return

4483 Vacant

4525 Holden Ransom ◎ 221-3706

Target Street	Cross Street	Source
✓	-	POLK DIRECTORY CO

AIRPORT RD 1981

4530 Gurr Bros Trucking 221-1579
Gurr Geo T ◎ 221-1574
4540 Gurr Lester R ◎
BLUE JAY DR INTERSECTS
4569 Mc Cay Charley T ◎ 221-1528
4620★Stevenson Vernon T ◎
4623 Stayer Leonard A ◎ 221-3702
DE MAC DR INTERSECTS
4740 Foss Wm G ◎ 221-1522
4749★Ziegler Thos D 221-0751
4780 Orsini Arth A ◎ 221-1518
4820 Pevehouse Vernon C ◎ 221-3701
4824 Klein Buster V ◎ 221-3784
4888 Kusi Bruce A ◎
4890 Myers Bob
RANCHO RD INTERSECTS

Target Street	Cross Street	Source
✓	-	POLK DIRECTORY CO

AIRPORT RD 1976

AIRPORT RD —FROM 3452 ARGYLE RD SOUTH (CONTINUATION OF ARGYLE RD)

4020 Hart Wm R ◎ 241-4961
4050 Rodgers Willard ◎ 241-4035
4075 Stayer L A ◎ 243-2288
4201 Johnson Nadine
4223 O'Neil Jack E ◎ 243-5491
4225 Leroy Roland
4440 Cameron Joyce E Mrs ◎ 241-7030

LUPINE DR INTERSECTS

4454 Shimer Rena Mrs ◎ 241-2638
4464 Richie Sheila A
4466 Osborne Pearl D Mrs ◎ 243-2183
4474 Jones Doyle L ◎ 241-5293

BLUE JAY DR INTERSECTS

4530 Gurr Bros Trucking 241-5368
Gurr Geo T ◎ 241-5368
4569★Moore Louis D ◎ 243-8555
4620 Miller Lorin E ◎ 243-0396

DE MAC DR INTERSECTS

Target Street	Cross Street	Source
✓	-	POLK DIRECTORY CO

AIRPORT RD 1976

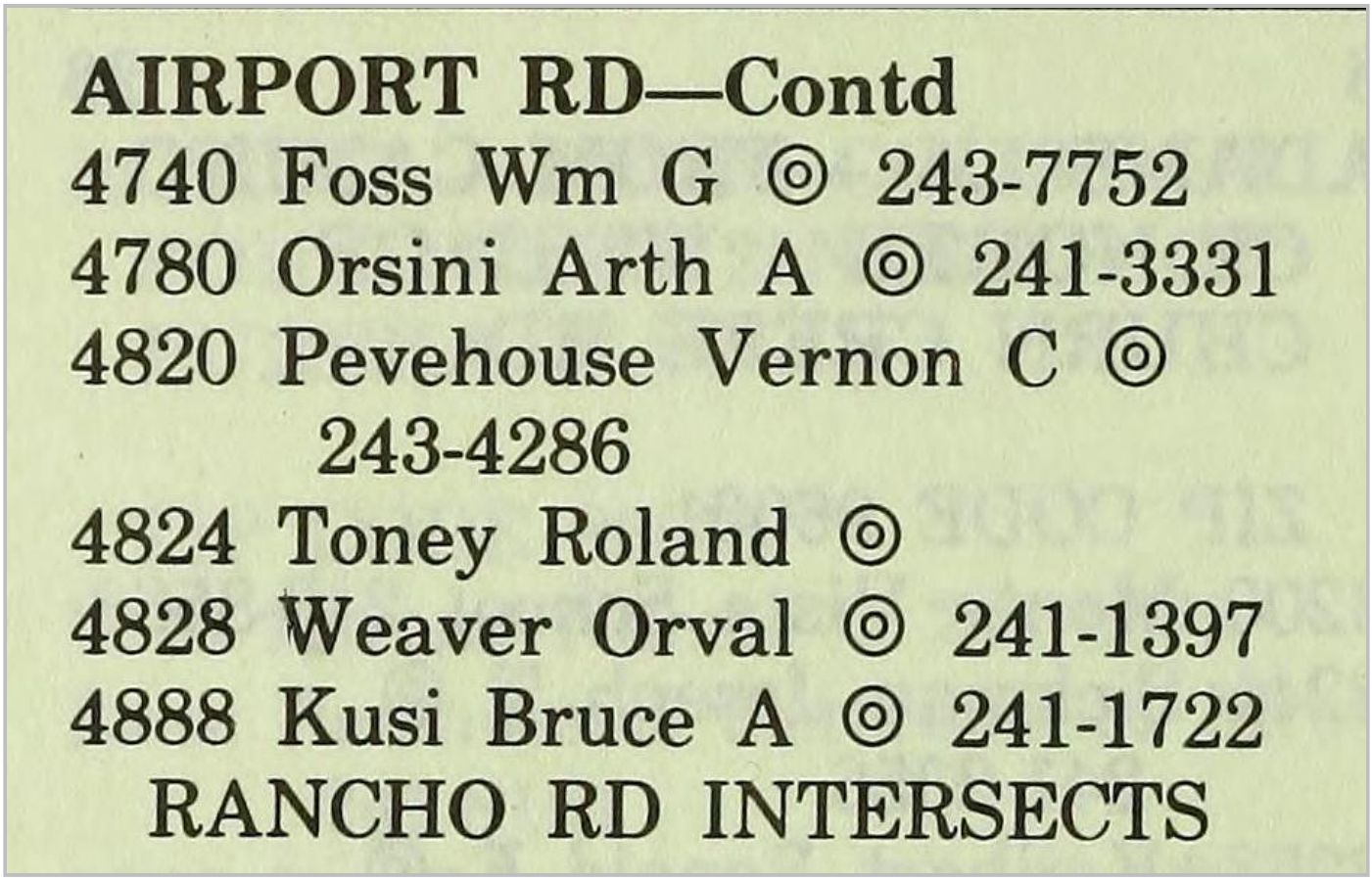

AIRPORT RD—Contd
4740 Foss Wm G ◎ 243-7752
4780 Orsini Arth A ◎ 241-3331
4820 Pevehouse Vernon C ◎
243-4286
4824 Toney Roland ◎
4828 Weaver Orval ◎ 241-1397
4888 Kusi Bruce A ◎ 241-1722
RANCHO RD INTERSECTS

Appendix I

Assessor Office Records & Parcel Map

FOR REFERENCE ONLY
This map was created for the Shasta County Assessor, for the sole purpose of aiding in the performance of the duties of the Assessor. No liability is assumed for the accuracy of the data shown. Assessor's parcels may not comply with local subdivision or building ordinances.

Por. NE 1/4 Sec. 22 & NW 1/4 Sec. 23 T31N, R4W

054-200

400 200 0 400 Feet

054-400 | 054-440 | 054-490 | 054-830 | 054-530 | 054-220 | 054-170 | 054-210

N 1/4 Cor. Sec. 22 | N 1/4 Cor. Sec. 23

N89°44'12"E 2651.94' | N89°28'32"E

Rancho | Road | Nordona Lane | Airport Road | Trail | Oregon | Old | Electro—Way | Stillwater Creek

Pcl A | Pcl B | Pcl 1 | Pcl 2 | Pcl 3

P.M. 24-29 | P.M. 26-75 | P.M. 27-145 | P.M. 29-19

1 30.56 Ac | 2 29.19 Ac | 4 15.71 Ac | 5 5.36 Ac | 6 18.08 Ac | 7 | 8 | 9 | 10 20.00 Ac | 11 40.00 Ac | 13 40.00 Ac | 20 | 21 | 22 | 23 | 24 | 25 | 26 | 27.09 Ac | 8.32 Ac | 8.34 Ac | 8.01 Ac | 2.18 Ac | 1.00 Ac | 0.89 Ac | 0.79 Ac | 4.88 Ac | 0.68 Ac | 0.90 Ac | 0.74 Ac | 2.39 Ac | 1.11 Ac | 1.14 Ac | 2.00 Ac | 1.92 Ac | 1.12 Ac | 1.15 Ac

Taxing Jurisdictions:
CITY OF REDDING

Por. Hopkins Model Fruit Colony O.P. 4, T.P. 81 | P.M. 21-80, 24-29, 26-75, 27-145, 29-19 | L.S. 28-46, 31-25, 36-89, 38-42, 45-15

Date: ~~02/10/2020~~
kdeas

FOR REFERENCE ONLY
This map was created for the Shasta County Assessor, for the sole purpose of aiding in the performance of the duties of the Assessor. No liability is assumed for the accuracy of the data shown. Assessor's parcels may not comply with local subdivision or building ordinances.

SE 1/4 & Por. NE 1/4 Sec. 22 & SW 1/4 Sec. 23 T31N, R4W

054-210

400 200 0 400
Feet

N W E S

054-530 | 054-200 | 054-170 | 054-850 | 054-840 | 054-220 | 054-230 | 054280 | 054-270 | 054-260

N89°28'29"E 607.70
450' | 450.02'
651' (Rec)
N89°28'29"E 605.13'
Center Sec. 22
N89°28'30"E 2646.08'
1930.71' (1925.71' Rec)
640' | 660' | 660.6' | 980.94'
N89°38'50"E
Center Sec. 23
1300.94' (1300' Rec) (1300.4' Rec)

90 30.59 Ac
32
P.M. 27-127
Pcl B
10
Des. Rmndr.
1322.6' | 1913.76' | 1911.17'
2649.76' (2651.42')
N0°22'13"W (N0°21'58"W 2651.42')

80'
6 9.59 Ac
11
S89°26'31"W 1295.61'
25'
12 S89°28'30"W 660.6' (Rec)
329.7' | 329.69'
5 9.75 Ac
330.46' (330.08' Rec) N00°07'42"E
331.21'
54
S89°24'32"W 1296.41' (1296.11' Rec)
513.14'
69 0.57 Ac Lot 2
68 3.69 Ac Lot 1
78.54' S89°23'23"W
R=233' 187.26'
162.76' N0°28'30"W 257.37'
P.M. 37-95
325.5' | 650.95'
20'
N89°22'44"E 118.61' 580.51'
55 4.17 Ac
15'
R=223' 244'
325.45' N0°04'33"W
14
457.34' N89°20'40"E
626'
56 40
13
S0°02'36"E 651.25'
S0°02'36"E
R=30' 47.16'
S89°58'55"E 135.82'
R=20' 14.67'
R=50' 36.78'
S0°06'13"E 274.02'
15.13'
S0°02'36"E 245.85'
N46°11'44"E 27.63'
N89°16'49"E 1303.38'
248.20' | 30.34'
15 | 29
51 83.53 Ac
27
660.07' | 660.31' (661.25' Rec)
20 4.90 Ac
Pcl 1
320' | 320.25' N89°41'25"E
33 4.73 Ac
650.23' | 650.47'
P.M. 23-149
320.25' N89°44'01"E
1300.46' N0°07'46"W
30
34 4.78 Ac
Pcl 2
650.23' | 650.47'
320.26' S89°46'36"W
40'
28
15 40.00 Ac
N0°07'48"W 1320.66' (1322.5' Rec)
661.32' (661.3' Rec)
661.3' (Rec)
2645.77'
31
N89°44'W 1301' (Rec)
325' | 975'
18 9.86 Ac
Stillwater Creek
17 29.60 Ac
34
1323'
N0°07'59"W

65
R=855' 268.65' 277.85' N89°58'55"W
R=744' 19.24'
R=745' 250.43'
1.00' N19°14'31"W
(594.13' Rec)
N89°13'11"E 594.24'
534.59'
60'
R=40' 58.86'
S05°52'02"W 138.21'
S0°02'36"E 464.24'
S0°39'51"E 145.51'
16
35 8.63 Ac
Pcl A
37
462.07' S0°02'36"E
927.71' | 736.0' | 736'
R=277.5 432.31'
256.45' | 333.93'
Aviation Dr.
301.28' | 160.48' | 200.01'
1 6.38 Ac | 2 | 3
89
328.48' | 328.44' S0°02'36"E
182.75'
60'
249.41' | 200' | 121.17'
Avtech 29.38' Parkway
88
345.03' N89°15'50"E
200.01' | 121.94'
9 | 57 5.08 Ac | 8 | 7
299.35' | 299.06' S0°02'36"E | 298.89' | 260.72'
345.03' | 200.03' | 200.02'
260.04'
543.32'
4 5.10 Ac
84
462.34' S89°14'50"W
P.M. 30-27
77.55'
5 4.69 Ac
45
465.59' S89°14'50"W
72.82'
46 2.71 Ac
6
545.01'
207.74'
242.01'
210.38' N0°11'22"W 640.12' (N0°11'17"W 639.7' Rec)
314.87' | 339.95'
314.87' | 399.8'
19 | 32
52 24.02 Ac
33
30 5.00 Ac
320' | 320'
325' | 975'
22 | 23
26 | 27
N89°49'12"E 2642.15' (2649.97' Rec)
N89°12'56"E 2629.91'
N89°06'38"E 629.93' (630.75' Rec)
S 1/4 Cor. Sec. 22
S 1/4 Cor. Sec. 23

Taxing Jurisdictions:
CITY OF REDDING

Por. Hopkins Model Fruit Colony O.P. 4, T.P. 81

P.M. 23-149, 27-127, 29-6, 30-27, 37-95, 38-96 S. 28-46, 31-25, 36-89, 38-42, 45-15, 56-5

Date: 02/10/2020
kdeas

LIST REPORT

	Co/APN	Owner Name	Situs Address
1	SHA 054-200-002-000	CURTO FAMILY TRUST	5463 AIRPORT RD REDDING CA
2	SHA 054-210-006-000	WOODS STEVEN E & SANDRA F REV TRUST 2001	5497 AIRPORT RD REDDING CA 96002

Visit us: www.ParcelQuest.com **The information provided here is deemed reliable, but is not guaranteed. © 2021 ParcelQuest

Appendix J

CUPA Records Search

Schooner, Casey

From: Shasta County Environmental Health <scehd@co.shasta.ca.us>
Sent: Monday, March 15, 2021 10:22 AM
To: Schooner, Casey
Subject: RE: Records Request for 5463 Airport Rd Redding & 5497 Airport Rd Redding

Good Morning,

This office has no records of site assessment/mitigation for either property.

From: Schooner, Casey <casey.schooner@kimley-horn.com>
Sent: Tuesday, March 9, 2021 3:00 PM
To: Shasta County Environmental Health <scehd@co.shasta.ca.us>
Subject: Records Request for 5463 Airport Rd Redding & 5497 Airport Rd Redding

Good afternoon,
I would like to request copies of any records related to hazardous materials storage permits/inspections/violations, specifically anything related to Site Assessment and Mitigation Program records or above or underground storage tank records for the locations noted below:

5463 Airport Rd Redding, CA 96002 (APN 054-200-002-000)
5497 Airport Rd Redding, CA 96002 (APN 054-210-006-000)

Please let me know if I can provide any additional information, thank you!

Best,
Casey Schooner, AICP
Kimley-Horn | 401 B Street, Suite 600, San Diego, CA 92101
Direct: 619.744.0111| Main: 619.234.9411

Appendix K

EDR Radius Map Report

Redding Airport Rd Distribution Facility
Airport Rd
Redding, CA 96002

Inquiry Number: 6397865.2s
March 09, 2021

The EDR Radius Map™ Report with GeoCheck®

6 Armstrong Road, 4th floor
Shelton, CT 06484
Toll Free: 800.352.0050
www.edrnet.com

TABLE OF CONTENTS

SECTION	PAGE
Executive Summary	ES1
Overview Map	2
Detail Map	3
Map Findings Summary	4
Map Findings	9
Orphan Summary	56
Government Records Searched/Data Currency Tracking	GR-1

GEOCHECK ADDENDUM

Physical Setting Source Addendum	A-1
Physical Setting Source Summary	A-2
Physical Setting SSURGO Soil Map	A-5
Physical Setting Source Map	A-10
Physical Setting Source Map Findings	A-12
Physical Setting Source Records Searched	PSGR-1

Thank you for your business.
Please contact EDR at 1-800-352-0050
with any questions or comments.

Disclaimer - Copyright and Trademark Notice

This Report contains certain information obtained from a variety of public and other sources reasonably available to Environmental Data Resources, Inc. It cannot be concluded from this Report that coverage information for the target and surrounding properties does not exist from other sources. **NO WARRANTY EXPRESSED OR IMPLIED, IS MADE WHATSOEVER IN CONNECTION WITH THIS REPORT. ENVIRONMENTAL DATA RESOURCES, INC. SPECIFICALLY DISCLAIMS THE MAKING OF ANY SUCH WARRANTIES, INCLUDING WITHOUT LIMITATION, MERCHANTABILITY OR FITNESS FOR A PARTICULAR USE OR PURPOSE. ALL RISK IS ASSUMED BY THE USER. IN NO EVENT SHALL ENVIRONMENTAL DATA RESOURCES, INC. BE LIABLE TO ANYONE, WHETHER ARISING OUT OF ERRORS OR OMISSIONS, NEGLIGENCE, ACCIDENT OR ANY OTHER CAUSE, FOR ANY LOSS OF DAMAGE, INCLUDING, WITHOUT LIMITATION, SPECIAL, INCIDENTAL, CONSEQUENTIAL, OR EXEMPLARY DAMAGES. ANY LIABILITY ON THE PART OF ENVIRONMENTAL DATA RESOURCES, INC. IS STRICTLY LIMITED TO A REFUND OF THE AMOUNT PAID FOR THIS REPORT.** Purchaser accepts this Report "AS IS". Any analyses, estimates, ratings, environmental risk levels or risk codes provided in this Report are provided for illustrative purposes only, and are not intended to provide, nor should they be interpreted as providing any facts regarding, or prediction or forecast of, any environmental risk for any property. Only a Phase I Environmental Site Assessment performed by an environmental professional can provide information regarding the environmental risk for any property. Additionally, the information provided in this Report is not to be construed as legal advice.

Copyright 2020 by Environmental Data Resources, Inc. All rights reserved. Reproduction in any media or format, in whole or in part, of any report or map of Environmental Data Resources, Inc., or its affiliates, is prohibited without prior written permission.

EDR and its logos (including Sanborn and Sanborn Map) are trademarks of Environmental Data Resources, Inc. or its affiliates. All other trademarks used herein are the property of their respective owners.

EXECUTIVE SUMMARY

A search of available environmental records was conducted by Environmental Data Resources, Inc (EDR). The report was designed to assist parties seeking to meet the search requirements of EPA's Standards and Practices for All Appropriate Inquiries (40 CFR Part 312), the ASTM Standard Practice for Environmental Site Assessments (E 1527-13), the ASTM Standard Practice for Environmental Site Assessments for Forestland or Rural Property (E 2247-16), the ASTM Standard Practice for Limited Environmental Due Diligence: Transaction Screen Process (E 1528-14) or custom requirements developed for the evaluation of environmental risk associated with a parcel of real estate.

TARGET PROPERTY INFORMATION

ADDRESS

AIRPORT RD
REDDING, CA 96002

COORDINATES

Latitude (North):	40.5282050 - 40° 31' 41.53''
Longitude (West):	122.2999570 - 122° 17' 59.84''
Universal Tranverse Mercator:	Zone 10
UTM X (Meters):	559294.3
UTM Y (Meters):	4486410.0
Elevation:	513 ft. above sea level

USGS TOPOGRAPHIC MAP ASSOCIATED WITH TARGET PROPERTY

Target Property Map:	5605372 ENTERPRISE, CA
Version Date:	2012

AERIAL PHOTOGRAPHY IN THIS REPORT

Portions of Photo from:	20140726
Source:	USDA

MAPPED SITES SUMMARY

Target Property Address:
AIRPORT RD
REDDING, CA 96002

Click on Map ID to see full detail.

MAP ID	SITE NAME	ADDRESS	DATABASE ACRONYMS	RELATIVE ELEVATION	DIST (ft. & mi.) DIRECTION
A1	NEXTEL OF CALIFORNIA	3765 ELECTRO WAY	CUPA Listings	Lower	112, 0.021, NE
A2	AT&T MOBILITY - REDD	3765 ELECTRO WAY	CUPA Listings	Lower	112, 0.021, NE
B3	MCHALE SIGN CO INC	3707 ELECTRO WAY	CUPA Listings, HWTS	Higher	202, 0.038, NNW
B4	MCHALE SIGN CO INC	3707 ELECTRO WAY	RCRA NonGen / NLR	Higher	202, 0.038, NNW
5	CITY OF REDDING ENTE	5550 OLD OREGON TRL	CERS HAZ WASTE, CERS	Lower	245, 0.046, ESE
B6	PHIL TITE	3710 ELECTRO WAY	CUPA Listings, EMI	Higher	334, 0.063, NNW
B7	WILLARD TOOL & GRIND	3732 ELECTRO WAY	RCRA NonGen / NLR	Higher	334, 0.063, North
B8	FRANKLIN FUELING SYS	3732 ELECTRO WAY	CUPA Listings, HAZNET, HWTS	Higher	334, 0.063, North
C9	SHASTA COUNTY DIESEL	3754 ELECTRO WAY	CERS HAZ WASTE, HAZNET, CERS, HWTS	Higher	335, 0.063, NNE
C10	SMS MOTORSPORTS INC	3754 ELECTRO WAY	RCRA NonGen / NLR	Higher	335, 0.063, NNE
C11	SHASTA COUNTY DIESEL	3754 ELECTRO WAY	RCRA NonGen / NLR	Higher	335, 0.063, NNE
D12	DALE CONSTUCTION	5249 OLD OREGON TRAI	CUPA Listings, HAZNET, HWTS	Lower	787, 0.149, NE
D13	EDDIE AXNER CONSTRUC	5249 OLD OREGON TRL	CERS HAZ WASTE, CERS	Lower	787, 0.149, NE
D14	EDDIE AXNER CONSTRUC	5249 OLD OREGON TRL	RCRA NonGen / NLR	Lower	787, 0.149, NE
D15	U & R EXPRESS	5249 OLD OREGON TRAI	SWEEPS UST, CUPA Listings	Lower	787, 0.149, NE
16	CAL ELECTRO INC	5199 AIRPORT RD	RCRA NonGen / NLR	Higher	1065, 0.202, North
17	PACHECO NORTH	SOUTH OF RANCHO ROAD	ENVIROSTOR, SCH, CERS	Lower	4176, 0.791, West

EXECUTIVE SUMMARY

TARGET PROPERTY SEARCH RESULTS

The target property was not listed in any of the databases searched by EDR.

DATABASES WITH NO MAPPED SITES

No mapped sites were found in EDR's search of available ("reasonably ascertainable ") government records either on the target property or within the search radius around the target property for the following databases:

STANDARD ENVIRONMENTAL RECORDS

Federal NPL site list

NPL ---------- National Priority List
Proposed NPL ---------- Proposed National Priority List Sites
NPL LIENS ---------- Federal Superfund Liens

Federal Delisted NPL site list

Delisted NPL ---------- National Priority List Deletions

Federal CERCLIS list

FEDERAL FACILITY ---------- Federal Facility Site Information listing
SEMS ---------- Superfund Enterprise Management System

Federal CERCLIS NFRAP site list

SEMS-ARCHIVE ---------- Superfund Enterprise Management System Archive

Federal RCRA CORRACTS facilities list

CORRACTS ---------- Corrective Action Report

Federal RCRA non-CORRACTS TSD facilities list

RCRA-TSDF ---------- RCRA - Treatment, Storage and Disposal

Federal RCRA generators list

RCRA-LQG ---------- RCRA - Large Quantity Generators
RCRA-SQG ---------- RCRA - Small Quantity Generators
RCRA-VSQG ---------- RCRA - Very Small Quantity Generators (Formerly Conditionally Exempt Small Quantity Generators)

Federal institutional controls / engineering controls registries

LUCIS ---------- Land Use Control Information System

US ENG CONTROLS..... Engineering Controls Sites List
US INST CONTROLS..... Institutional Controls Sites List

Federal ERNS list

ERNS..... Emergency Response Notification System

State- and tribal - equivalent NPL

RESPONSE..... State Response Sites

State and tribal landfill and/or solid waste disposal site lists

SWF/LF..... Solid Waste Information System

State and tribal leaking storage tank lists

LUST..... Geotracker's Leaking Underground Fuel Tank Report
INDIAN LUST..... Leaking Underground Storage Tanks on Indian Land
CPS-SLIC..... Statewide SLIC Cases

State and tribal registered storage tank lists

FEMA UST..... Underground Storage Tank Listing
UST..... Active UST Facilities
AST..... Aboveground Petroleum Storage Tank Facilities
INDIAN UST..... Underground Storage Tanks on Indian Land

State and tribal voluntary cleanup sites

VCP..... Voluntary Cleanup Program Properties
INDIAN VCP..... Voluntary Cleanup Priority Listing

State and tribal Brownfields sites

BROWNFIELDS..... Considered Brownfieds Sites Listing

ADDITIONAL ENVIRONMENTAL RECORDS

Local Brownfield lists

US BROWNFIELDS..... A Listing of Brownfields Sites

Local Lists of Landfill / Solid Waste Disposal Sites

WMUDS/SWAT..... Waste Management Unit Database
SWRCY..... Recycler Database
HAULERS..... Registered Waste Tire Haulers Listing
INDIAN ODI..... Report on the Status of Open Dumps on Indian Lands
DEBRIS REGION 9..... Torres Martinez Reservation Illegal Dump Site Locations
ODI..... Open Dump Inventory
IHS OPEN DUMPS..... Open Dumps on Indian Land

Local Lists of Hazardous waste / Contaminated Sites

US HIST CDL..... Delisted National Clandestine Laboratory Register

HIST Cal-Sites ---- Historical Calsites Database
SCH ---- School Property Evaluation Program
CDL ---- Clandestine Drug Labs
Toxic Pits ---- Toxic Pits Cleanup Act Sites
US CDL ---- National Clandestine Laboratory Register
PFAS ---- PFAS Contamination Site Location Listing

Local Lists of Registered Storage Tanks

HIST UST ---- Hazardous Substance Storage Container Database
CA FID UST ---- Facility Inventory Database
CERS TANKS ---- California Environmental Reporting System (CERS) Tanks

Local Land Records

LIENS ---- Environmental Liens Listing
LIENS 2 ---- CERCLA Lien Information
DEED ---- Deed Restriction Listing

Records of Emergency Release Reports

HMIRS ---- Hazardous Materials Information Reporting System
CHMIRS ---- California Hazardous Material Incident Report System
LDS ---- Land Disposal Sites Listing
MCS ---- Military Cleanup Sites Listing
SPILLS 90 ---- SPILLS 90 data from FirstSearch

Other Ascertainable Records

FUDS ---- Formerly Used Defense Sites
DOD ---- Department of Defense Sites
SCRD DRYCLEANERS ---- State Coalition for Remediation of Drycleaners Listing
US FIN ASSUR ---- Financial Assurance Information
EPA WATCH LIST ---- EPA WATCH LIST
2020 COR ACTION ---- 2020 Corrective Action Program List
TSCA ---- Toxic Substances Control Act
TRIS ---- Toxic Chemical Release Inventory System
SSTS ---- Section 7 Tracking Systems
ROD ---- Records Of Decision
RMP ---- Risk Management Plans
RAATS ---- RCRA Administrative Action Tracking System
PRP ---- Potentially Responsible Parties
PADS ---- PCB Activity Database System
ICIS ---- Integrated Compliance Information System
FTTS ---- FIFRA/ TSCA Tracking System - FIFRA (Federal Insecticide, Fungicide, & Rodenticide Act)/TSCA (Toxic Substances Control Act)
MLTS ---- Material Licensing Tracking System
COAL ASH DOE ---- Steam-Electric Plant Operation Data
COAL ASH EPA ---- Coal Combustion Residues Surface Impoundments List
PCB TRANSFORMER ---- PCB Transformer Registration Database
RADINFO ---- Radiation Information Database
HIST FTTS ---- FIFRA/TSCA Tracking System Administrative Case Listing
DOT OPS ---- Incident and Accident Data
CONSENT ---- Superfund (CERCLA) Consent Decrees
INDIAN RESERV ---- Indian Reservations

FUSRAP ---- Formerly Utilized Sites Remedial Action Program
UMTRA ---- Uranium Mill Tailings Sites
LEAD SMELTERS ---- Lead Smelter Sites
US AIRS ---- Aerometric Information Retrieval System Facility Subsystem
US MINES ---- Mines Master Index File
ABANDONED MINES ---- Abandoned Mines
FINDS ---- Facility Index System/Facility Registry System
DOCKET HWC ---- Hazardous Waste Compliance Docket Listing
ECHO ---- Enforcement & Compliance History Information
UXO ---- Unexploded Ordnance Sites
FUELS PROGRAM ---- EPA Fuels Program Registered Listing
CA BOND EXP. PLAN ---- Bond Expenditure Plan
Cortese ---- "Cortese" Hazardous Waste & Substances Sites List
DRYCLEANERS ---- Cleaner Facilities
EMI ---- Emissions Inventory Data
ENF ---- Enforcement Action Listing
Financial Assurance ---- Financial Assurance Information Listing
HAZNET ---- Facility and Manifest Data
ICE ---- ICE
HIST CORTESE ---- Hazardous Waste & Substance Site List
HWP ---- EnviroStor Permitted Facilities Listing
HWT ---- Registered Hazardous Waste Transporter Database
MINES ---- Mines Site Location Listing
MWMP ---- Medical Waste Management Program Listing
NPDES ---- NPDES Permits Listing
PEST LIC ---- Pesticide Regulation Licenses Listing
PROC ---- Certified Processors Database
Notify 65 ---- Proposition 65 Records
UIC ---- UIC Listing
UIC GEO ---- UIC GEO (GEOTRACKER)
WASTEWATER PITS ---- Oil Wastewater Pits Listing
WDS ---- Waste Discharge System
WIP ---- Well Investigation Program Case List
MILITARY PRIV SITES ---- MILITARY PRIV SITES (GEOTRACKER)
PROJECT ---- PROJECT (GEOTRACKER)
WDR ---- Waste Discharge Requirements Listing
CIWQS ---- California Integrated Water Quality System
CERS ---- CERS
NON-CASE INFO ---- NON-CASE INFO (GEOTRACKER)
OTHER OIL GAS ---- OTHER OIL & GAS (GEOTRACKER)
PROD WATER PONDS ---- PROD WATER PONDS (GEOTRACKER)
SAMPLING POINT ---- SAMPLING POINT (GEOTRACKER)
WELL STIM PROJ ---- Well Stimulation Project (GEOTRACKER)
HWTS ---- Hazardous Waste Tracking System
MINES MRDS ---- Mineral Resources Data System

EDR HIGH RISK HISTORICAL RECORDS

EDR Exclusive Records

EDR MGP ---- EDR Proprietary Manufactured Gas Plants
EDR Hist Auto ---- EDR Exclusive Historical Auto Stations
EDR Hist Cleaner ---- EDR Exclusive Historical Cleaners

EDR RECOVERED GOVERNMENT ARCHIVES

Exclusive Recovered Govt. Archives

RGA LF ---- Recovered Government Archive Solid Waste Facilities List

EXECUTIVE SUMMARY

RGA LUST ---------- Recovered Government Archive Leaking Underground Storage Tank

SURROUNDING SITES: SEARCH RESULTS

Surrounding sites were identified in the following databases.

Elevations have been determined from the USGS Digital Elevation Model and should be evaluated on a relative (not an absolute) basis. Relative elevation information between sites of close proximity should be field verified. Sites with an elevation equal to or higher than the target property have been differentiated below from sites with an elevation lower than the target property.
Page numbers and map identification numbers refer to the EDR Radius Map report where detailed data on individual sites can be reviewed.

Sites listed in ***bold italics*** are in multiple databases.

Unmappable (orphan) sites are not considered in the foregoing analysis.

STANDARD ENVIRONMENTAL RECORDS

State- and tribal - equivalent CERCLIS

ENVIROSTOR: The Department of Toxic Substances Control's (DTSC's) Site Mitigation and Brownfields Reuse Program's (SMBRP's) EnviroStor database identifes sites that have known contamination or sites for which there may be reasons to investigate further. The database includes the following site types: Federal Superfund sites (National Priorities List (NPL)); State Response, including Military Facilities and State Superfund; Voluntary Cleanup; and School sites. EnviroStor provides similar information to the information that was available in CalSites, and provides additional site information, including, but not limited to, identification of formerly-contaminated properties that have been released for reuse, properties where environmental deed restrictions have been recorded to prevent inappropriate land uses, and risk characterization information that is used to assess potential impacts to public health and the environment at contaminated sites.

A review of the ENVIROSTOR list, as provided by EDR, and dated 10/26/2020 has revealed that there is 1 ENVIROSTOR site within approximately 1 mile of the target property.

Lower Elevation	Address	Direction / Distance	Map ID	Page
PACHECO NORTH	***SOUTH OF RANCHO ROAD***	***W 1/2 - 1 (0.791 mi.)***	***17***	***52***
Facility Id: 60002457				
Status: No Action Required				

ADDITIONAL ENVIRONMENTAL RECORDS

Local Lists of Hazardous waste / Contaminated Sites

CERS HAZ WASTE: List of sites in the California Environmental Protection Agency (CalEPA) Regulated Site Portal which fall under the Hazardous Chemical Management, Hazardous Waste Onsite Treatment, Household Hazardous Waste Collection, Hazardous Waste Generator, and RCRA LQ HW Generator programs.

A review of the CERS HAZ WASTE list, as provided by EDR, and dated 10/19/2020 has revealed that there are 3 CERS HAZ WASTE sites within approximately 0.25 miles of the target property.

Equal/Higher Elevation	Address	Direction / Distance	Map ID	Page
SHASTA COUNTY DIESEL	***3754 ELECTRO WAY***	***NNE 0 - 1/8 (0.063 mi.)***	***C9***	***26***

Lower Elevation	Address	Direction / Distance	Map ID	Page
CITY OF REDDING ENTE	***5550 OLD OREGON TRL***	***ESE 0 - 1/8 (0.046 mi.)***	***5***	***14***
EDDIE AXNER CONSTRUC	***5249 OLD OREGON TRL***	***NE 1/8 - 1/4 (0.149 mi.)***	***D13***	***43***

Local Lists of Registered Storage Tanks

SWEEPS UST: Statewide Environmental Evaluation and Planning System. This underground storage tank listing was updated and maintained by a company contacted by the SWRCB in the early 1990's. The listing is no longer updated or maintained. The local agency is the contact for more information on a site on the SWEEPS list.

A review of the SWEEPS UST list, as provided by EDR, and dated 06/01/1994 has revealed that there is 1 SWEEPS UST site within approximately 0.25 miles of the target property.

Lower Elevation	Address	Direction / Distance	Map ID	Page
U & R EXPRESS Status: A Tank Status: A Comp Number: 439	***5249 OLD OREGON TRAI***	***NE 1/8 - 1/4 (0.149 mi.)***	***D15***	***49***

Other Ascertainable Records

RCRA NonGen / NLR: RCRAInfo is EPA's comprehensive information system, providing access to data supporting the Resource Conservation and Recovery Act (RCRA) of 1976 and the Hazardous and Solid Waste Amendments (HSWA) of 1984. The database includes selective information on sites which generate, transport, store, treat and/or dispose of hazardous waste as defined by the Resource Conservation and Recovery Act (RCRA). Non-Generators do not presently generate hazardous waste.

A review of the RCRA NonGen / NLR list, as provided by EDR, and dated 12/14/2020 has revealed that there are 6 RCRA NonGen / NLR sites within approximately 0.25 miles of the target property.

Equal/Higher Elevation	Address	Direction / Distance	Map ID	Page
MCHALE SIGN CO INC EPA ID:: CAL000435621	3707 ELECTRO WAY	NNW 0 - 1/8 (0.038 mi.)	B4	11
WILLARD TOOL & GRIND EPA ID:: CAL000323042	3732 ELECTRO WAY	N 0 - 1/8 (0.063 mi.)	B7	19
SMS MOTORSPORTS INC EPA ID:: CAL000432031	3754 ELECTRO WAY	NNE 0 - 1/8 (0.063 mi.)	C10	34
SHASTA COUNTY DIESEL EPA ID:: CAL000404421	3754 ELECTRO WAY	NNE 0 - 1/8 (0.063 mi.)	C11	37
CAL ELECTRO INC EPA ID:: CAL000250317	5199 AIRPORT RD	N 1/8 - 1/4 (0.202 mi.)	16	50

Lower Elevation	Address	Direction / Distance	Map ID	Page
EDDIE AXNER CONSTRUC	5249 OLD OREGON TRL	NE 1/8 - 1/4 (0.149 mi.)	D14	46

EXECUTIVE SUMMARY

EPA ID:: CAL000365887

CUPA Listings: A listing of sites included in the county's Certified Unified Program Agency database. California's Secretary for Environmental Protection established the unified hazardous materials and hazardous waste regulatory program as required by chapter 6.11 of the California Health and Safety Code. The Unified Program consolidates the administration, permits, inspections, and enforcement activities.

A review of the CUPA Listings list, as provided by EDR, has revealed that there are 7 CUPA Listings sites within approximately 0.25 miles of the target property.

Equal/Higher Elevation	Address	Direction / Distance	Map ID	Page
MCHALE SIGN CO INC	***3707 ELECTRO WAY***	***NNW 0 - 1/8 (0.038 mi.)***	***B3***	***10***
Database: CUPA SHASTA, Date of Government Version: 06/15/2017 Facility Status: True Site Id: 473				
PHIL TITE	***3710 ELECTRO WAY***	***NNW 0 - 1/8 (0.063 mi.)***	***B6***	***16***
Database: CUPA SHASTA, Date of Government Version: 06/15/2017 Facility Status: False Site Id: 1830				
FRANKLIN FUELING SYS	***3732 ELECTRO WAY***	***N 0 - 1/8 (0.063 mi.)***	***B8***	***21***
Database: CUPA SHASTA, Date of Government Version: 06/15/2017 Facility Status: False Site Id: 348				

Lower Elevation	Address	Direction / Distance	Map ID	Page
NEXTEL OF CALIFORNIA	3765 ELECTRO WAY	NE 0 - 1/8 (0.021 mi.)	A1	9
Database: CUPA SHASTA, Date of Government Version: 06/15/2017 Facility Status: False Site Id: 1611				
AT&T MOBILITY - REDD	3765 ELECTRO WAY	NE 0 - 1/8 (0.021 mi.)	A2	9
Database: CUPA SHASTA, Date of Government Version: 06/15/2017 Facility Status: True Site Id: 1548				
DALE CONSTUCTION	***5249 OLD OREGON TRAI***	***NE 1/8 - 1/4 (0.149 mi.)***	***D12***	***39***
Database: CUPA SHASTA, Date of Government Version: 06/15/2017 Facility Status: False Site Id: 1646				
U & R EXPRESS	***5249 OLD OREGON TRAI***	***NE 1/8 - 1/4 (0.149 mi.)***	***D15***	***49***
Database: CUPA SHASTA, Date of Government Version: 06/15/2017 Facility Status: True Site Id: 1906				

EXECUTIVE SUMMARY

Due to poor or inadequate address information, the following sites were not mapped. Count: 2 records.

Site Name	Database(s)
CHEVRON TANK FARM RDG AIRPORT	LUST, HIST CORTESE
ENTERPRISE TRANSFER STATION	SWF/LF

OVERVIEW MAP - 6397865.2S

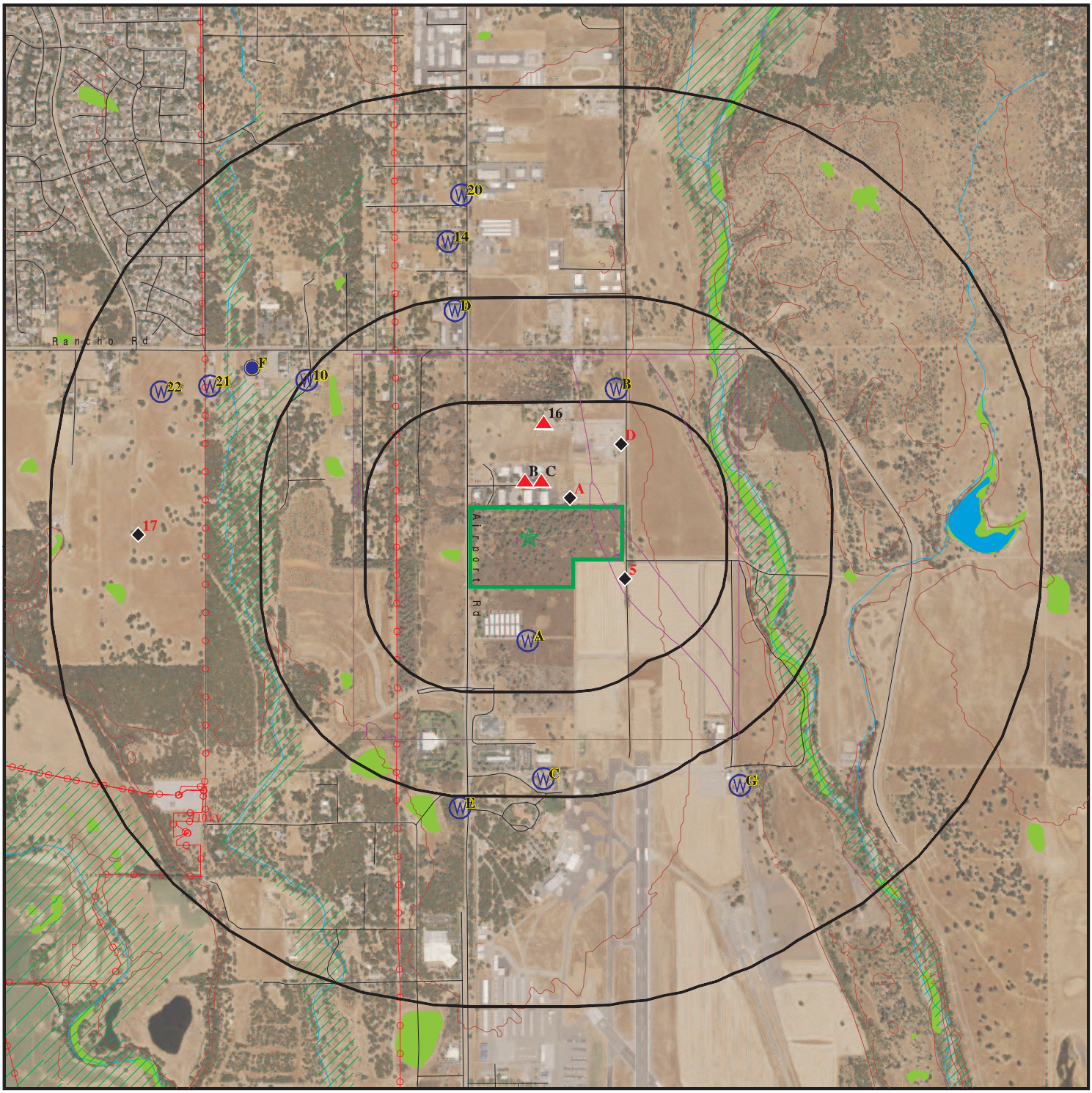

Target Property

Sites at elevations higher than or equal to the target property

Sites at elevations lower than the target property

Manufactured Gas Plants

National Priority List Sites

Dept. Defense Sites

0 1/4 1/2 1 Miles

Indian Reservations BIA

Power transmission lines

Special Flood Hazard Area (1%)

0.2% Annual Chance Flood Hazard

National Wetland Inventory

State Wetlands

Areas of Concern

N

This report includes Interactive Map Layers to display and/or hide map information. The legend includes only those icons for the default map view.

SITE NAME:	Redding Airport Rd Distribution Facility	CLIENT:	Kimley Horn & Associates, Inc.
ADDRESS:	Airport Rd Redding CA 96002	CONTACT:	Casey Schooner
LAT/LONG:	40.528205 / 122.299957	INQUIRY #:	6397865.2s
		DATE:	March 09, 2021 3:43 pm

Copyright © 2021 EDR, Inc. © 2015 TomTom Rel. 2015.

DETAIL MAP - 6397865.2S

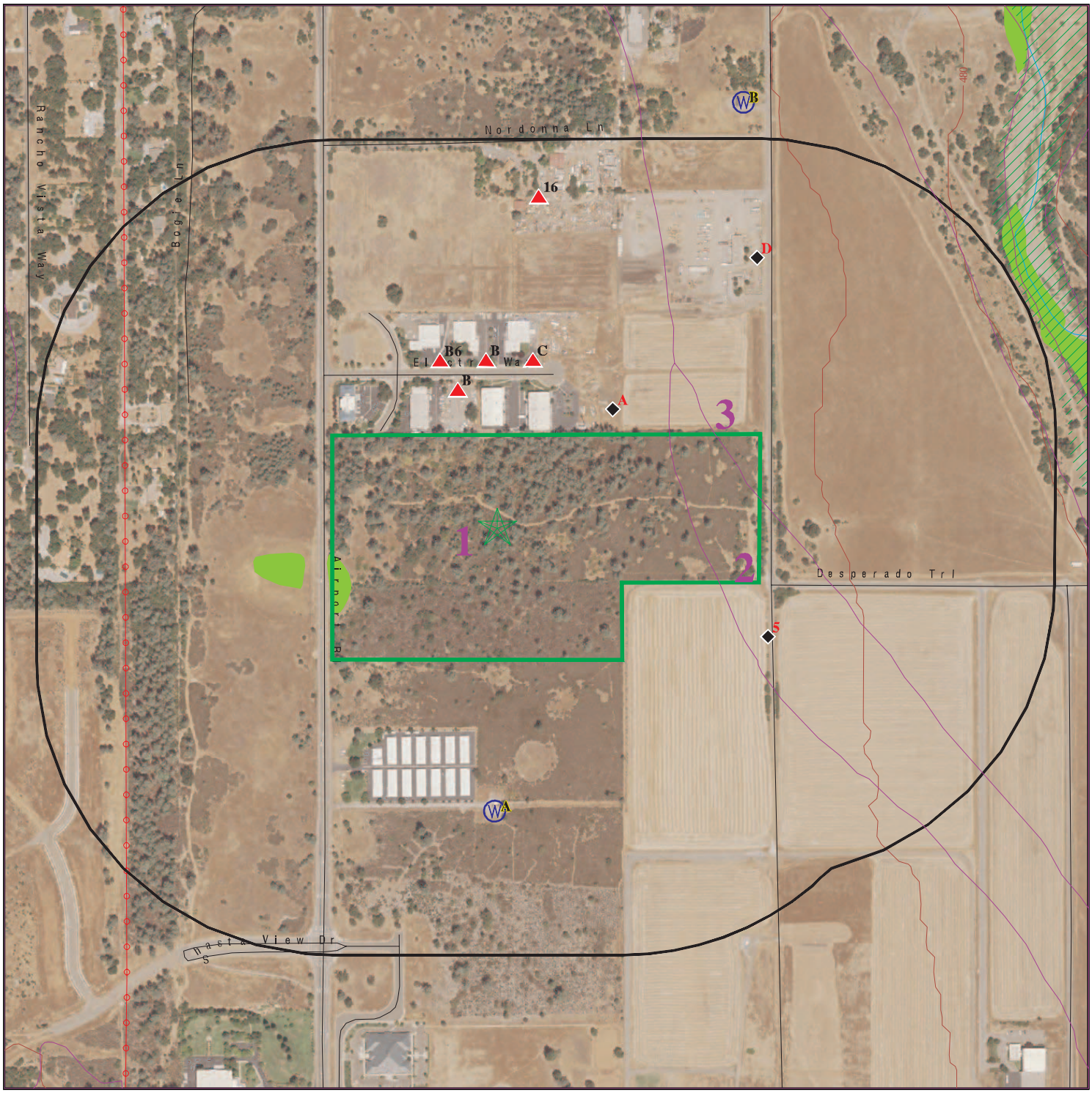

- Target Property
- Sites at elevations higher than or equal to the target property
- Sites at elevations lower than the target property
- Manufactured Gas Plants
- Sensitive Receptors
- National Priority List Sites
- Dept. Defense Sites

0 1/16 1/8 1/4 Miles

- Indian Reservations BIA
- Power transmission lines
- Special Flood Hazard Area (1%)
- 0.2% Annual Chance Flood Hazard
- National Wetland Inventory
- State Wetlands
- Areas of Concern

This report includes Interactive Map Layers to display and/or hide map information. The legend includes only those icons for the default map view.

SITE NAME:	Redding Airport Rd Distribution Facility	CLIENT:	Kimley Horn & Associates, Inc.
ADDRESS:	Airport Rd Redding CA 96002	CONTACT:	Casey Schooner
LAT/LONG:	40.528205 / 122.299957	INQUIRY #:	6397865.2s
		DATE:	March 09, 2021 3:45 pm

Copyright © 2021 EDR, Inc. © 2015 TomTom Rel. 2015.

MAP FINDINGS SUMMARY

Database	Search Distance (Miles)	Target Property	< 1/8	1/8 - 1/4	1/4 - 1/2	1/2 - 1	> 1	Total Plotted
STANDARD ENVIRONMENTAL RECORDS								
Federal NPL site list								
NPL	1.000		0	0	0	0	NR	0
Proposed NPL	1.000		0	0	0	0	NR	0
NPL LIENS	1.000		0	0	0	0	NR	0
Federal Delisted NPL site list								
Delisted NPL	1.000		0	0	0	0	NR	0
Federal CERCLIS list								
FEDERAL FACILITY	0.500		0	0	0	NR	NR	0
SEMS	0.500		0	0	0	NR	NR	0
Federal CERCLIS NFRAP site list								
SEMS-ARCHIVE	0.500		0	0	0	NR	NR	0
Federal RCRA CORRACTS facilities list								
CORRACTS	1.000		0	0	0	0	NR	0
Federal RCRA non-CORRACTS TSD facilities list								
RCRA-TSDF	0.500		0	0	0	NR	NR	0
Federal RCRA generators list								
RCRA-LQG	0.250		0	0	NR	NR	NR	0
RCRA-SQG	0.250		0	0	NR	NR	NR	0
RCRA-VSQG	0.250		0	0	NR	NR	NR	0
Federal institutional controls / engineering controls registries								
LUCIS	0.500		0	0	0	NR	NR	0
US ENG CONTROLS	0.500		0	0	0	NR	NR	0
US INST CONTROLS	0.500		0	0	0	NR	NR	0
Federal ERNS list								
ERNS	TP		NR	NR	NR	NR	NR	0
State- and tribal - equivalent NPL								
RESPONSE	1.000		0	0	0	0	NR	0
State- and tribal - equivalent CERCLIS								
ENVIROSTOR	1.000		0	0	0	1	NR	1
State and tribal landfill and/or solid waste disposal site lists								
SWF/LF	0.500		0	0	0	NR	NR	0
State and tribal leaking storage tank lists								
LUST	0.500		0	0	0	NR	NR	0

MAP FINDINGS SUMMARY

Database	Search Distance (Miles)	Target Property	< 1/8	1/8 - 1/4	1/4 - 1/2	1/2 - 1	> 1	Total Plotted
INDIAN LUST	0.500		0	0	0	NR	NR	0
CPS-SLIC	0.500		0	0	0	NR	NR	0
State and tribal registered storage tank lists								
FEMA UST	0.250		0	0	NR	NR	NR	0
UST	0.250		0	0	NR	NR	NR	0
AST	0.250		0	0	NR	NR	NR	0
INDIAN UST	0.250		0	0	NR	NR	NR	0
State and tribal voluntary cleanup sites								
VCP	0.500		0	0	0	NR	NR	0
INDIAN VCP	0.500		0	0	0	NR	NR	0
State and tribal Brownfields sites								
BROWNFIELDS	0.500		0	0	0	NR	NR	0
ADDITIONAL ENVIRONMENTAL RECORDS								
Local Brownfield lists								
US BROWNFIELDS	0.500		0	0	0	NR	NR	0
Local Lists of Landfill / Solid Waste Disposal Sites								
WMUDS/SWAT	0.500		0	0	0	NR	NR	0
SWRCY	0.500		0	0	0	NR	NR	0
HAULERS	TP		NR	NR	NR	NR	NR	0
INDIAN ODI	0.500		0	0	0	NR	NR	0
DEBRIS REGION 9	0.500		0	0	0	NR	NR	0
ODI	0.500		0	0	0	NR	NR	0
IHS OPEN DUMPS	0.500		0	0	0	NR	NR	0
Local Lists of Hazardous waste / Contaminated Sites								
US HIST CDL	TP		NR	NR	NR	NR	NR	0
HIST Cal-Sites	1.000		0	0	0	0	NR	0
SCH	0.250		0	0	NR	NR	NR	0
CDL	TP		NR	NR	NR	NR	NR	0
Toxic Pits	1.000		0	0	0	0	NR	0
CERS HAZ WASTE	0.250		2	1	NR	NR	NR	3
US CDL	TP		NR	NR	NR	NR	NR	0
PFAS	0.500		0	0	0	NR	NR	0
Local Lists of Registered Storage Tanks								
SWEEPS UST	0.250		0	1	NR	NR	NR	1
HIST UST	0.250		0	0	NR	NR	NR	0
CA FID UST	0.250		0	0	NR	NR	NR	0
CERS TANKS	0.250		0	0	NR	NR	NR	0
Local Land Records								
LIENS	TP		NR	NR	NR	NR	NR	0

MAP FINDINGS SUMMARY

Database	Search Distance (Miles)	Target Property	< 1/8	1/8 - 1/4	1/4 - 1/2	1/2 - 1	> 1	Total Plotted
LIENS 2	TP		NR	NR	NR	NR	NR	0
DEED	0.500		0	0	0	NR	NR	0
Records of Emergency Release Reports								
HMIRS	TP		NR	NR	NR	NR	NR	0
CHMIRS	TP		NR	NR	NR	NR	NR	0
LDS	TP		NR	NR	NR	NR	NR	0
MCS	TP		NR	NR	NR	NR	NR	0
SPILLS 90	TP		NR	NR	NR	NR	NR	0
Other Ascertainable Records								
RCRA NonGen / NLR	0.250		4	2	NR	NR	NR	6
FUDS	1.000		0	0	0	0	NR	0
DOD	1.000		0	0	0	0	NR	0
SCRD DRYCLEANERS	0.500		0	0	0	NR	NR	0
US FIN ASSUR	TP		NR	NR	NR	NR	NR	0
EPA WATCH LIST	TP		NR	NR	NR	NR	NR	0
2020 COR ACTION	0.250		0	0	NR	NR	NR	0
TSCA	TP		NR	NR	NR	NR	NR	0
TRIS	TP		NR	NR	NR	NR	NR	0
SSTS	TP		NR	NR	NR	NR	NR	0
ROD	1.000		0	0	0	0	NR	0
RMP	TP		NR	NR	NR	NR	NR	0
RAATS	TP		NR	NR	NR	NR	NR	0
PRP	TP		NR	NR	NR	NR	NR	0
PADS	TP		NR	NR	NR	NR	NR	0
ICIS	TP		NR	NR	NR	NR	NR	0
FTTS	TP		NR	NR	NR	NR	NR	0
MLTS	TP		NR	NR	NR	NR	NR	0
COAL ASH DOE	TP		NR	NR	NR	NR	NR	0
COAL ASH EPA	0.500		0	0	0	NR	NR	0
PCB TRANSFORMER	TP		NR	NR	NR	NR	NR	0
RADINFO	TP		NR	NR	NR	NR	NR	0
HIST FTTS	TP		NR	NR	NR	NR	NR	0
DOT OPS	TP		NR	NR	NR	NR	NR	0
CONSENT	1.000		0	0	0	0	NR	0
INDIAN RESERV	1.000		0	0	0	0	NR	0
FUSRAP	1.000		0	0	0	0	NR	0
UMTRA	0.500		0	0	0	NR	NR	0
LEAD SMELTERS	TP		NR	NR	NR	NR	NR	0
US AIRS	TP		NR	NR	NR	NR	NR	0
US MINES	0.250		0	0	NR	NR	NR	0
ABANDONED MINES	0.250		0	0	NR	NR	NR	0
FINDS	TP		NR	NR	NR	NR	NR	0
DOCKET HWC	TP		NR	NR	NR	NR	NR	0
ECHO	TP		NR	NR	NR	NR	NR	0
UXO	1.000		0	0	0	0	NR	0
FUELS PROGRAM	0.250		0	0	NR	NR	NR	0
CA BOND EXP. PLAN	1.000		0	0	0	0	NR	0
Cortese	0.500		0	0	0	NR	NR	0
CUPA Listings	0.250		5	2	NR	NR	NR	7

MAP FINDINGS SUMMARY

Database	Search Distance (Miles)	Target Property	< 1/8	1/8 - 1/4	1/4 - 1/2	1/2 - 1	> 1	Total Plotted
DRYCLEANERS	0.250		0	0	NR	NR	NR	0
EMI	TP		NR	NR	NR	NR	NR	0
ENF	TP		NR	NR	NR	NR	NR	0
Financial Assurance	TP		NR	NR	NR	NR	NR	0
HAZNET	TP		NR	NR	NR	NR	NR	0
ICE	TP		NR	NR	NR	NR	NR	0
HIST CORTESE	0.500		0	0	0	NR	NR	0
HWP	1.000		0	0	0	0	NR	0
HWT	0.250		0	0	NR	NR	NR	0
MINES	0.250		0	0	NR	NR	NR	0
MWMP	0.250		0	0	NR	NR	NR	0
NPDES	TP		NR	NR	NR	NR	NR	0
PEST LIC	TP		NR	NR	NR	NR	NR	0
PROC	0.500		0	0	0	NR	NR	0
Notify 65	1.000		0	0	0	0	NR	0
UIC	TP		NR	NR	NR	NR	NR	0
UIC GEO	TP		NR	NR	NR	NR	NR	0
WASTEWATER PITS	0.500		0	0	0	NR	NR	0
WDS	TP		NR	NR	NR	NR	NR	0
WIP	0.250		0	0	NR	NR	NR	0
MILITARY PRIV SITES	TP		NR	NR	NR	NR	NR	0
PROJECT	TP		NR	NR	NR	NR	NR	0
WDR	TP		NR	NR	NR	NR	NR	0
CIWQS	TP		NR	NR	NR	NR	NR	0
CERS	TP		NR	NR	NR	NR	NR	0
NON-CASE INFO	TP		NR	NR	NR	NR	NR	0
OTHER OIL GAS	TP		NR	NR	NR	NR	NR	0
PROD WATER PONDS	TP		NR	NR	NR	NR	NR	0
SAMPLING POINT	TP		NR	NR	NR	NR	NR	0
WELL STIM PROJ	TP		NR	NR	NR	NR	NR	0
HWTS	TP		NR	NR	NR	NR	NR	0
MINES MRDS	TP		NR	NR	NR	NR	NR	0
EDR HIGH RISK HISTORICAL RECORDS								
EDR Exclusive Records								
EDR MGP	1.000		0	0	0	0	NR	0
EDR Hist Auto	0.125		0	NR	NR	NR	NR	0
EDR Hist Cleaner	0.125		0	NR	NR	NR	NR	0
EDR RECOVERED GOVERNMENT ARCHIVES								
Exclusive Recovered Govt. Archives								
RGA LF	TP		NR	NR	NR	NR	NR	0
RGA LUST	TP		NR	NR	NR	NR	NR	0
- Totals --		0	11	6	0	1	0	18

MAP FINDINGS SUMMARY

Database	Search Distance (Miles)	Target Property	< 1/8	1/8 - 1/4	1/4 - 1/2	1/2 - 1	> 1	Total Plotted

NOTES:

TP = Target Property

NR = Not Requested at this Search Distance

Sites may be listed in more than one database

A1 **NEXTEL OF CALIFORNIA - CA-1342** **CUPA Listings** **S113745946**
NE **3765 ELECTRO WAY** **N/A**
< 1/8 **REDDING, CA**
0.021 mi.
112 ft. **Site 1 of 2 in cluster A**

Relative: **Lower**
Actual: **511 ft.**

CUPA SHASTA:

Name:	NEXTEL OF CALIFORNIA - CA-1342
Address:	3765 ELECTRO WAY
City,State,Zip:	REDDING, CA
Site Id:	1611
CersID:	Not reported
Facility Status:	False
Attn:	PROPERTY SERVICES - HAZMAT
Mail Addr:	1255 TREAT BLVD # 800
Mail City:	WALNUT CREEK
Mail State:	CA
Mail Zip:	94597
EDR Link ID:	1611

Detail:

Facid:	1611
Facility Name:	NEXTEL OF CALIFORNIA - CA-1342
File Type:	Hazardous Material Business Plan Site

A2 **AT&T MOBILITY - REDDING AIRPORT (9993)** **CUPA Listings** **S110744363**
NE **3765 ELECTRO WAY** **N/A**
< 1/8 **REDDING, CA**
0.021 mi.
112 ft. **Site 2 of 2 in cluster A**

Relative: **Lower**
Actual: **511 ft.**

CUPA SHASTA:

Name:	AT&T MOBILITY - REDDING AIRPORT (9993)
Address:	3765 ELECTRO WAY
City,State,Zip:	REDDING, CA
Site Id:	1548
CersID:	10396696
Facility Status:	True
Attn:	MANAGER EH&S EPCRA
Mail Addr:	5001 EXECUTIVE PKWY, RM 4W200I
Mail City:	SAN RAMON
Mail State:	CA
Mail Zip:	94583
EDR Link ID:	1548

Detail:

Facid:	1548
Facility Name:	AT&T MOBILITY - REDDING AIRPORT (9993)
File Type:	Hazardous Material Business Plan Site

B3 **MCHALE SIGN CO INC** **CUPA Listings** **S110744567**
NNW **3707 ELECTRO WAY** **HWTS** **N/A**
< 1/8 **REDDING, CA 96002**
0.038 mi.
202 ft. **Site 1 of 5 in cluster B**

Relative: Higher

Actual: 516 ft.

CUPA SHASTA:

Name:	MCHALE SIGN CO INC
Address:	3707 ELECTRO WAY
City,State,Zip:	REDDING, CA
Site Id:	473
CersID:	10601452
Facility Status:	True
Attn:	PAT COREY
Mail Addr:	3707 ELECTRO WAY
Mail City:	REDDING
Mail State:	CA
Mail Zip:	96002
EDR Link ID:	473

Detail:

Facid:	473
Facility Name:	McHALE SIGN CO INC
File Type:	Hazardous Material Business Plan Site

HWTS:

Name:	MCHALE SIGN CO INC
Address:	3707 ELECTRO WAY
Address 2:	Not reported
City,State,Zip:	REDDING, CA 960029346
EPA ID:	CAL000311510
Inactive Date:	06/30/2015
Create Date:	09/13/2006
Last Act Date:	01/27/2016
Mailing Name:	Not reported
Mailing Address:	3707 ELECTRO WAY
Mailing Address 2:	Not reported
Mailing City,State,Zip:	REDDING, CA 960029346
Owner Name:	MCHALE SIGN CO CORP
Owner Address:	3707 ELECTRO WAY
Owner Address 2:	Not reported
Owner City,State,Zip:	REDDING, CA 960029346
Contact Name:	PAT COREY
Contact Address:	3707 ELECTRO WAY
Contact Address 2:	Not reported
City,State,Zip:	REDDING, CA 960029346

NAICS:

EPA ID:	CAL000311510
Create Date:	2006-09-13 13:46:47.487
NAICS Code:	33995
NAICS Description:	Sign Manufacturing
Issued EPA ID Date:	2006-09-13 13:46:47.44000
Inactive Date:	2015-06-30 00:00:00
Facility Name:	MCHALE SIGN CO INC
Facility Address:	3707 ELECTRO WAY
Facility Address 2:	Not reported
Facility City:	REDDING
Facility County:	Not reported

MCHALE SIGN CO INC (Continued) **S110744567**

Facility State: CA
Facility Zip: 960029346

Name: MCHALE SIGN CO INC
Address: 3707 ELECTRO WAY
Address 2: Not reported
City,State,Zip: REDDING, CA 96002
EPA ID: CAL000435621
Inactive Date: Not reported
Create Date: 05/02/2018
Last Act Date: 08/28/2020
Mailing Name: Not reported
Mailing Address: 3707 ELECTRO WAY
Mailing Address 2: Not reported
Mailing City,State,Zip: REDDING, CA 96002
Owner Name: MCHALE SIGN CO INC
Owner Address: 3707 ELECTRO WAY
Owner Address 2: Not reported
Owner City,State,Zip: REDDING, CA 96002
Contact Name: PATRICK COREY
Contact Address: 3707 ELECTRO WAY
Contact Address 2: Not reported
City,State,Zip: REDDING, CA 96002

NAICS:
EPA ID: CAL000435621
Create Date: 2018-05-02 10:54:40.577
NAICS Code: 339950
NAICS Description: Sign Manufacturing
Issued EPA ID Date: 2018-05-02 10:54:40.57700
Inactive Date: Not reported
Facility Name: MCHALE SIGN CO INC
Facility Address: 3707 ELECTRO WAY
Facility Address 2: Not reported
Facility City: REDDING
Facility County: Not reported
Facility State: CA
Facility Zip: 96002

B4 **MCHALE SIGN CO INC** **RCRA NonGen / NLR** **1024867029**
NNW **3707 ELECTRO WAY** **CAL000435621**
< 1/8 **REDDING, CA 96002**
0.038 mi.
202 ft. **Site 2 of 5 in cluster B**

Relative:
Higher

Actual:
516 ft.

RCRA NonGen / NLR:
Date Form Received by Agency: 2018-05-02 00:00:00.0
Handler Name: MCHALE SIGN CO INC
Handler Address: 3707 ELECTRO WAY
Handler City,State,Zip: REDDING, CA 96002
EPA ID: CAL000435621
Contact Name: PATRICK COREY
Contact Address: 3707 ELECTRO WAY
Contact City,State,Zip: REDDING, CA 96002
Contact Telephone: 530-223-2030
Contact Fax: 530-223-2060

MCHALE SIGN CO INC (Continued) **1024867029**

Contact Email:	PAT.COREY@MCHALESIGN.COM
Contact Title:	Not reported
EPA Region:	09
Land Type:	Not reported
Federal Waste Generator Description:	Not a generator, verified
Non-Notifier:	Not reported
Biennial Report Cycle:	Not reported
Accessibility:	Not reported
Active Site Indicator:	Handler Activities
State District Owner:	Not reported
State District:	Not reported
Mailing Address:	3707 ELECTRO WAY
Mailing City,State,Zip:	REDDING, CA 96002
Owner Name:	MCHALE SIGN CO INC
Owner Type:	Other
Operator Name:	PATRICK COREY
Operator Type:	Other
Short-Term Generator Activity:	No
Importer Activity:	No
Mixed Waste Generator:	No
Transporter Activity:	No
Transfer Facility Activity:	No
Recycler Activity with Storage:	No
Small Quantity On-Site Burner Exemption:	No
Smelting Melting and Refining Furnace Exemption:	No
Underground Injection Control:	No
Off-Site Waste Receipt:	No
Universal Waste Indicator:	Yes
Universal Waste Destination Facility:	Yes
Federal Universal Waste:	No
Active Site Fed-Reg Treatment Storage and Disposal Facility:	Not reported
Active Site Converter Treatment storage and Disposal Facility:	Not reported
Active Site State-Reg Treatment Storage and Disposal Facility:	Not reported
Active Site State-Reg Handler:	---
Federal Facility Indicator:	Not reported
Hazardous Secondary Material Indicator:	N
Sub-Part K Indicator:	Not reported
Commercial TSD Indicator:	No
Treatment Storage and Disposal Type:	Not reported
2018 GPRA Permit Baseline:	Not on the Baseline
2018 GPRA Renewals Baseline:	Not on the Baseline
Permit Renewals Workload Universe:	Not reported
Permit Workload Universe:	Not reported
Permit Progress Universe:	Not reported
Post-Closure Workload Universe:	Not reported
Closure Workload Universe:	Not reported
202 GPRA Corrective Action Baseline:	No
Corrective Action Workload Universe:	No
Subject to Corrective Action Universe:	No
Non-TSDFs Where RCRA CA has Been Imposed Universe:	No
TSDFs Potentially Subject to CA Under 3004 (u)/(v) Universe:	No
TSDFs Only Subject to CA under Discretionary Auth Universe:	No
Corrective Action Priority Ranking:	No NCAPS ranking
Environmental Control Indicator:	No
Institutional Control Indicator:	No
Human Exposure Controls Indicator:	N/A
Groundwater Controls Indicator:	N/A

MCHALE SIGN CO INC (Continued) **1024867029**

Operating TSDF Universe:	Not reported
Full Enforcement Universe:	Not reported
Significant Non-Complier Universe:	No
Unaddressed Significant Non-Complier Universe:	No
Addressed Significant Non-Complier Universe:	No
Significant Non-Complier With a Compliance Schedule Universe:	No
Financial Assurance Required:	Not reported
Handler Date of Last Change:	2018-09-07 19:38:03.0
Recognized Trader-Importer:	No
Recognized Trader-Exporter:	No
Importer of Spent Lead Acid Batteries:	No
Exporter of Spent Lead Acid Batteries:	No
Recycler Activity Without Storage:	No
Manifest Broker:	No
Sub-Part P Indicator:	No

Handler - Owner Operator:

Owner/Operator Indicator:	Owner
Owner/Operator Name:	MCHALE SIGN CO INC
Legal Status:	Other
Date Became Current:	Not reported
Date Ended Current:	Not reported
Owner/Operator Address:	3707 ELECTRO WAY
Owner/Operator City,State,Zip:	REDDING, CA 96002
Owner/Operator Telephone:	530-223-2030
Owner/Operator Telephone Ext:	Not reported
Owner/Operator Fax:	Not reported
Owner/Operator Email:	Not reported

Owner/Operator Indicator:	Operator
Owner/Operator Name:	PATRICK COREY
Legal Status:	Other
Date Became Current:	Not reported
Date Ended Current:	Not reported
Owner/Operator Address:	3707 ELECTRO WAY
Owner/Operator City,State,Zip:	REDDING, CA 96002
Owner/Operator Telephone:	530-223-2030
Owner/Operator Telephone Ext:	Not reported
Owner/Operator Fax:	Not reported
Owner/Operator Email:	Not reported

Historic Generators:

Receive Date:	2018-05-02 00:00:00.0
Handler Name: MCHALE SIGN CO INC	
Federal Waste Generator Description:	Not a generator, verified
State District Owner:	Not reported
Large Quantity Handler of Universal Waste:	No
Recognized Trader Importer:	No
Recognized Trader Exporter:	No
Spent Lead Acid Battery Importer:	No
Spent Lead Acid Battery Exporter:	No
Current Record:	Yes
Non Storage Recycler Activity:	Not reported
Electronic Manifest Broker:	Not reported

MCHALE SIGN CO INC (Continued) **1024867029**

List of NAICS Codes and Descriptions:
NAICS Code: 339950
NAICS Description: SIGN MANUFACTURING

Facility Has Received Notices of Violations:
Violations: No Violations Found

Evaluation Action Summary:
Evaluations: No Evaluations Found

---

5 **CITY OF REDDING ENTERPRISE WELL # 14** **CERS HAZ WASTE** **S121758664**
ESE **5550 OLD OREGON TRL** **CERS** **N/A**
< 1/8 **REDDING, CA 96002**
0.046 mi.
245 ft.

Relative:
Lower

Actual:
504 ft.

CERS HAZ WASTE:
Name: CITY OF REDDING ENTERPRISE WELL # 14
Address: 5550 OLD OREGON TRL
City,State,Zip: REDDING, CA 96002
Site ID: 274098
CERS ID: 10621891
CERS Description: Hazardous Chemical Management

CERS:
Name: CITY OF REDDING ENTERPRISE WELL # 14
Address: 5550 OLD OREGON TRL
City,State,Zip: REDDING, CA 96002
Site ID: 274098
CERS ID: 10621891
CERS Description: Chemical Storage Facilities

Evaluation:
Eval General Type: Compliance Evaluation Inspection
Eval Date: 11-07-2017
Violations Found: No
Eval Type: Routine done by local agency
Eval Notes: No violations. At time of next submittal please update the quantity and location info for polyphophate as needed, and update map.
Eval Division: Shasta County Environmental Health
Eval Program: HMRRP
Eval Source: CERS

Eval General Type: Compliance Evaluation Inspection
Eval Date: 11-07-2017
Violations Found: No
Eval Type: Routine done by local agency
Eval Notes: No violations. Ensure audit recommendations are addressed by January of 2019.
Eval Division: Shasta County Environmental Health
Eval Program: CalARP
Eval Source: CERS

Affiliation:
Affiliation Type Desc: Parent Corporation

CITY OF REDDING ENTERPRISE WELL # 14 (Continued) **S121758664**

Entity Name:	City of Redding
Entity Title:	Not reported
Affiliation Address:	Not reported
Affiliation City:	Not reported
Affiliation State:	Not reported
Affiliation Country:	Not reported
Affiliation Zip:	Not reported
Affiliation Phone:	Not reported
Affiliation Type Desc:	Facility Mailing Address
Entity Name:	Mailing Address
Entity Title:	Not reported
Affiliation Address:	777 Cypress Ave
Affiliation City:	Redding
Affiliation State:	CA
Affiliation Country:	Not reported
Affiliation Zip:	96001
Affiliation Phone:	Not reported
Affiliation Type Desc:	Environmental Contact
Entity Name:	CONRAD TONA
Entity Title:	Not reported
Affiliation Address:	777 Cypress Ave
Affiliation City:	Redding
Affiliation State:	CA
Affiliation Country:	Not reported
Affiliation Zip:	96001
Affiliation Phone:	Not reported
Affiliation Type Desc:	Document Preparer
Entity Name:	Michael Lawrence
Entity Title:	Not reported
Affiliation Address:	Not reported
Affiliation City:	Not reported
Affiliation State:	Not reported
Affiliation Country:	Not reported
Affiliation Zip:	Not reported
Affiliation Phone:	Not reported
Affiliation Type Desc:	Identification Signer
Entity Name:	Conrad Tona
Entity Title:	Public Works Supervisor - Water
Affiliation Address:	Not reported
Affiliation City:	Not reported
Affiliation State:	Not reported
Affiliation Country:	Not reported
Affiliation Zip:	Not reported
Affiliation Phone:	Not reported
Affiliation Type Desc:	CUPA District
Entity Name:	Shasta County Env Health
Entity Title:	Not reported
Affiliation Address:	1855 Placer Street, Suite 201
Affiliation City:	Redding
Affiliation State:	CA
Affiliation Country:	Not reported
Affiliation Zip:	96001

CITY OF REDDING ENTERPRISE WELL # 14 (Continued) **S121758664**

Affiliation Phone: (530) 225-5787

Affiliation Type Desc: Legal Owner
Entity Name: City of Redding
Entity Title: Not reported
Affiliation Address: 777 Cypress Ave
Affiliation City: Redding
Affiliation State: CA
Affiliation Country: United States
Affiliation Zip: 96001
Affiliation Phone: (530) 224-6068

Affiliation Type Desc: Operator
Entity Name: CONRAD TONA
Entity Title: Not reported
Affiliation Address: Not reported
Affiliation City: Not reported
Affiliation State: Not reported
Affiliation Country: Not reported
Affiliation Zip: Not reported
Affiliation Phone: (530) 227-4124

Affiliation Type Desc: Property Owner
Entity Name: City of Redding
Entity Title: Not reported
Affiliation Address: 777 Cypress Ave
Affiliation City: Redding
Affiliation State: CA
Affiliation Country: United States
Affiliation Zip: 96001
Affiliation Phone: (530) 224-6068

B6 **PHIL TITE** **CUPA Listings** **1005774958**
NNW **3710 ELECTRO WAY** **EMI** **N/A**
< 1/8 **REDDING, CA 96002**
0.063 mi.
334 ft. **Site 3 of 5 in cluster B**

Relative:
Higher

Actual:
516 ft.

CUPA SHASTA:
Name: P & T FRP CUSTOMS, INC
Address: 3710 ELECTRO WAY
City,State,Zip: REDDING, CA
Site Id: 1830
CersID: 10128991
Facility Status: False
Attn: THOMAS PFARR
Mail Addr: 3710 ELECTRO WAY
Mail City: REDDING
Mail State: CA
Mail Zip: 96002
EDR Link ID: 1830

Detail:
Facid: 1830
Facility Name: P & T FRP CUSTOMS, INC
File Type: Hazardous Material Business Plan Site

PHIL TITE (Continued) **1005774958**

Facid: 1830
Facility Name: P & T FRP CUSTOMS, INC
File Type: Hazardous Waste Generator

EMI:

Name:	PHIL TITE
Address:	3710 ELECTRO WAY
City,State,Zip:	REDDING, CA 960029326
Year:	1995
County Code:	45
Air Basin:	SV
Facility ID:	69
Air District Name:	SHA
SIC Code:	3088
Air District Name:	SHASTA COUNTY AQMD
Community Health Air Pollution Info System:	Not reported
Consolidated Emission Reporting Rule:	Not reported
Total Organic Hydrocarbon Gases Tons/Yr:	3
Reactive Organic Gases Tons/Yr:	2
Carbon Monoxide Emissions Tons/Yr:	0
NOX - Oxides of Nitrogen Tons/Yr:	0
SOX - Oxides of Sulphur Tons/Yr:	0
Particulate Matter Tons/Yr:	0
Part. Matter 10 Micrometers and Smllr Tons/Yr:	0

Name:	PHIL TITE
Address:	3710 ELECTRO WAY
City,State,Zip:	REDDING, CA 960029326
Year:	1996
County Code:	45
Air Basin:	SV
Facility ID:	69
Air District Name:	SHA
SIC Code:	3088
Air District Name:	SHASTA COUNTY AQMD
Community Health Air Pollution Info System:	Not reported
Consolidated Emission Reporting Rule:	Not reported
Total Organic Hydrocarbon Gases Tons/Yr:	3
Reactive Organic Gases Tons/Yr:	2
Carbon Monoxide Emissions Tons/Yr:	0
NOX - Oxides of Nitrogen Tons/Yr:	0
SOX - Oxides of Sulphur Tons/Yr:	0
Particulate Matter Tons/Yr:	0
Part. Matter 10 Micrometers and Smllr Tons/Yr:	0

Name:	PHIL TITE
Address:	3710 ELECTRO WAY
City,State,Zip:	REDDING, CA 960029326
Year:	1997
County Code:	45
Air Basin:	SV
Facility ID:	69
Air District Name:	SHA
SIC Code:	3088
Air District Name:	SHASTA COUNTY AQMD
Community Health Air Pollution Info System:	Not reported

PHIL TITE (Continued) **1005774958**

Consolidated Emission Reporting Rule:	Not reported
Total Organic Hydrocarbon Gases Tons/Yr:	3
Reactive Organic Gases Tons/Yr:	2
Carbon Monoxide Emissions Tons/Yr:	0
NOX - Oxides of Nitrogen Tons/Yr:	0
SOX - Oxides of Sulphur Tons/Yr:	0
Particulate Matter Tons/Yr:	0
Part. Matter 10 Micrometers and Smllr Tons/Yr:	0

Name:	PHIL TITE
Address:	3710 ELECTRO WAY
City,State,Zip:	REDDING, CA 960029326
Year:	1998
County Code:	45
Air Basin:	SV
Facility ID:	69
Air District Name:	SHA
SIC Code:	3088
Air District Name:	SHASTA COUNTY AQMD
Community Health Air Pollution Info System:	Not reported
Consolidated Emission Reporting Rule:	Not reported
Total Organic Hydrocarbon Gases Tons/Yr:	3
Reactive Organic Gases Tons/Yr:	2
Carbon Monoxide Emissions Tons/Yr:	0
NOX - Oxides of Nitrogen Tons/Yr:	0
SOX - Oxides of Sulphur Tons/Yr:	0
Particulate Matter Tons/Yr:	0
Part. Matter 10 Micrometers and Smllr Tons/Yr:	0

Name:	PHIL TITE
Address:	3710 ELECTRO WAY
City,State,Zip:	REDDING, CA 960029326
Year:	1999
County Code:	45
Air Basin:	SV
Facility ID:	69
Air District Name:	SHA
SIC Code:	3088
Air District Name:	SHASTA COUNTY AQMD
Community Health Air Pollution Info System:	Not reported
Consolidated Emission Reporting Rule:	Not reported
Total Organic Hydrocarbon Gases Tons/Yr:	3
Reactive Organic Gases Tons/Yr:	2
Carbon Monoxide Emissions Tons/Yr:	0
NOX - Oxides of Nitrogen Tons/Yr:	0
SOX - Oxides of Sulphur Tons/Yr:	0
Particulate Matter Tons/Yr:	0
Part. Matter 10 Micrometers and Smllr Tons/Yr:	0

B7 **WILLARD TOOL & GRINDING INC** **RCRA NonGen / NLR** **1025867594**
North **3732 ELECTRO WAY** **CAL000323042**
< 1/8 **REDDING, CA 96002**
0.063 mi.
334 ft. **Site 4 of 5 in cluster B**

Relative: **Higher**

Actual: **516 ft.**

RCRA NonGen / NLR:

Date Form Received by Agency:	2007-08-02 00:00:00.0
Handler Name:	WILLARD TOOL & GRINDING INC
Handler Address:	3732 ELECTRO WAY
Handler City,State,Zip:	REDDING, CA 96002-9326
EPA ID:	CAL000323042
Contact Name:	RICK WILLARD
Contact Address:	3732 ELECTRO WAY
Contact City,State,Zip:	REDDING, CA 96002
Contact Telephone:	530-226-9790
Contact Fax:	530-226-9948
Contact Email:	NANCYE@WILLARDTOOL.COM
Contact Title:	Not reported
EPA Region:	09
Land Type:	Not reported
Federal Waste Generator Description:	Not a generator, verified
Non-Notifier:	Not reported
Biennial Report Cycle:	Not reported
Accessibility:	Not reported
Active Site Indicator:	Handler Activities
State District Owner:	Not reported
State District:	Not reported
Mailing Address:	3732 ELECTRO WAY
Mailing City,State,Zip:	REDDING, CA 96002-9326
Owner Name:	WILLARD TOOL & GRINDING INC
Owner Type:	Other
Operator Name:	RICK WILLARD
Operator Type:	Other
Short-Term Generator Activity:	No
Importer Activity:	No
Mixed Waste Generator:	No
Transporter Activity:	No
Transfer Facility Activity:	No
Recycler Activity with Storage:	Yes
Small Quantity On-Site Burner Exemption:	No
Smelting Melting and Refining Furnace Exemption:	No
Underground Injection Control:	No
Off-Site Waste Receipt:	No
Universal Waste Indicator:	Yes
Universal Waste Destination Facility:	Yes
Federal Universal Waste:	No
Active Site Fed-Reg Treatment Storage and Disposal Facility:	Not reported
Active Site Converter Treatment storage and Disposal Facility:	Not reported
Active Site State-Reg Treatment Storage and Disposal Facility:	Not reported
Active Site State-Reg Handler:	---
Federal Facility Indicator:	Not reported
Hazardous Secondary Material Indicator:	N
Sub-Part K Indicator:	Not reported
Commercial TSD Indicator:	No
Treatment Storage and Disposal Type:	Not reported
2018 GPRA Permit Baseline:	Not on the Baseline
2018 GPRA Renewals Baseline:	Not on the Baseline
Permit Renewals Workload Universe:	Not reported

WILLARD TOOL & GRINDING INC (Continued) **1025867594**

Permit Workload Universe:	Not reported
Permit Progress Universe:	Not reported
Post-Closure Workload Universe:	Not reported
Closure Workload Universe:	Not reported
202 GPRA Corrective Action Baseline:	No
Corrective Action Workload Universe:	No
Subject to Corrective Action Universe:	No
Non-TSDFs Where RCRA CA has Been Imposed Universe:	No
TSDFs Potentially Subject to CA Under 3004 (u)/(v) Universe:	No
TSDFs Only Subject to CA under Discretionary Auth Universe:	No
Corrective Action Priority Ranking:	No NCAPS ranking
Environmental Control Indicator:	No
Institutional Control Indicator:	No
Human Exposure Controls Indicator:	N/A
Groundwater Controls Indicator:	N/A
Operating TSDF Universe:	Not reported
Full Enforcement Universe:	Not reported
Significant Non-Complier Universe:	No
Unaddressed Significant Non-Complier Universe:	No
Addressed Significant Non-Complier Universe:	No
Significant Non-Complier With a Compliance Schedule Universe:	No
Financial Assurance Required:	Not reported
Handler Date of Last Change:	2019-06-27 15:49:12.0
Recognized Trader-Importer:	No
Recognized Trader-Exporter:	No
Importer of Spent Lead Acid Batteries:	No
Exporter of Spent Lead Acid Batteries:	No
Recycler Activity Without Storage:	No
Manifest Broker:	No
Sub-Part P Indicator:	No

Handler - Owner Operator:

Owner/Operator Indicator:	Operator
Owner/Operator Name:	RICK WILLARD
Legal Status:	Other
Date Became Current:	Not reported
Date Ended Current:	Not reported
Owner/Operator Address:	3732 ELECTRO WAY
Owner/Operator City,State,Zip:	REDDING, CA 96002
Owner/Operator Telephone:	530-226-9790
Owner/Operator Telephone Ext:	Not reported
Owner/Operator Fax:	Not reported
Owner/Operator Email:	Not reported

Owner/Operator Indicator:	Owner
Owner/Operator Name:	WILLARD TOOL & GRINDING INC
Legal Status:	Other
Date Became Current:	Not reported
Date Ended Current:	Not reported
Owner/Operator Address:	3732 ELECTRO WAY
Owner/Operator City,State,Zip:	REDDING, CA 96002-9326
Owner/Operator Telephone:	530-226-9790
Owner/Operator Telephone Ext:	Not reported
Owner/Operator Fax:	Not reported
Owner/Operator Email:	Not reported

WILLARD TOOL & GRINDING INC (Continued) **1025867594**

Historic Generators:
- Receive Date: 2007-08-02 00:00:00.0
- Handler Name: WILLARD TOOL & GRINDING INC
- Federal Waste Generator Description: Not a generator, verified
- State District Owner: Not reported
- Large Quantity Handler of Universal Waste: No
- Recognized Trader Importer: Not reported
- Recognized Trader Exporter: Not reported
- Spent Lead Acid Battery Importer: Not reported
- Spent Lead Acid Battery Exporter: Not reported
- Current Record: Yes
- Non Storage Recycler Activity: Not reported
- Electronic Manifest Broker: Not reported

List of NAICS Codes and Descriptions:
- NAICS Code: 56299
- NAICS Description: ALL OTHER WASTE MANAGEMENT SERVICES

Facility Has Received Notices of Violations:
- Violations: No Violations Found

Evaluation Action Summary:
- Evaluations: No Evaluations Found

B8 **FRANKLIN FUELING SYSTEMS** **CUPA Listings** **S113143537**
North **3732 ELECTRO WAY** **HAZNET** **N/A**
< 1/8 **REDDING, CA 96002** **HWTS**
0.063 mi.
334 ft. **Site 5 of 5 in cluster B**

Relative:
Higher

Actual:
516 ft.

CUPA SHASTA:
- Name: FRANKLIN FUELING SYSTEMS - PHIL TITE
- Address: 3732 ELECTRO WAY
- City,State,Zip: REDDING, CA
- Site Id: 348
- CersID: Not reported
- Facility Status: False
- Attn: JOHN BOWSER
- Mail Addr: 3732 ELECTRO WAY
- Mail City: REDDING
- Mail State: CA
- Mail Zip: 96002
- EDR Link ID: 348

Detail:
- Facid: 348
- Facility Name: FRANKLIN FUELING SYSTEMS - PHIL TITE
- File Type: Hazardous Waste Generator

- Facid: 348
- Facility Name: FRANKLIN FUELING SYSTEMS - PHIL TITE
- File Type: Hazardous Material Business Plan Site

FRANKLIN FUELING SYSTEMS (Continued) **S113143537**

HAZNET:

Name:	FRANKLIN FUELING SYSTEMS
Address:	3732 ELECTRO WAY
Address 2:	Not reported
City,State,Zip:	REDDING, CA 960029326
Contact:	D LAUNDRIE, MFG ENGR EHS COORD
Telephone:	6088388786
Mailing Name:	Not reported
Mailing Address:	3760 MARSH RD
Year:	2007
Gepaid:	CAL000309090
TSD EPA ID:	CAT080013352
CA Waste Code:	212 - Oxygenated solvents (acetone, butanol, ethyl acetate, etc.)
Disposal Method:	H061 - Fuel Blending Prior To Energy Recovery At Another Site
Tons:	0.1815
Year:	2006
Gepaid:	CAL000309090
TSD EPA ID:	CA0000084517
CA Waste Code:	212 - Oxygenated solvents (acetone, butanol, ethyl acetate, etc.)
Disposal Method:	H141 - Storage, Bulking, And/Or Transfer Off Site--No Treatment/Reovery (H010-H129) Or (H131-H135)
Tons:	0.018
Year:	2006
Gepaid:	CAL000309090
TSD EPA ID:	CA0000084517
CA Waste Code:	741 - Liquids with halogenated organic compounds >= 1,000 Mg./L
Disposal Method:	H01 - Transfer Station
Tons:	0.05838
Year:	2006
Gepaid:	CAL000309090
TSD EPA ID:	CA0000084517
CA Waste Code:	741 - Liquids with halogenated organic compounds >= 1,000 Mg./L
Disposal Method:	H141 - Storage, Bulking, And/Or Transfer Off Site--No Treatment/Reovery (H010-H129) Or (H131-H135)
Tons:	0.09591
Year:	2006
Gepaid:	CAL000309090
TSD EPA ID:	TXD077603371
CA Waste Code:	341 - Organic liquids (nonsolvents) with halogens
Disposal Method:	H141 - Storage, Bulking, And/Or Transfer Off Site--No Treatment/Reovery (H010-H129) Or (H131-H135)
Tons:	1.145
Year:	2006
Gepaid:	CAL000309090
TSD EPA ID:	TXD077603371
CA Waste Code:	221 - Waste oil and mixed oil
Disposal Method:	H141 - Storage, Bulking, And/Or Transfer Off Site--No Treatment/Reovery (H010-H129) Or (H131-H135)
Tons:	0.15

FRANKLIN FUELING SYSTEMS (Continued) **S113143537**

Additional Info:

Year:	2007
Gen EPA ID:	CAL000309090
Shipment Date:	20070126
Creation Date:	8/9/2007 18:30:38
Receipt Date:	20070202
Manifest ID:	000717440JJK
Trans EPA ID:	CAD980694103
Trans Name:	CHICO DRAIN OIL SERVICE
Trans 2 EPA ID:	Not reported
Trans 2 Name:	Not reported
TSDF EPA ID:	CAT080013352
Trans Name:	DEMENNO/KERDOON
TSDF Alt EPA ID:	Not reported
TSDF Alt Name:	Not reported
Waste Code Description:	212 - Oxygenated solvents (acetone, butanol, ethyl acetate, etc.
RCRA Code:	D001
Meth Code:	H061 - Fuel Blending Prior To Energy Recovery At Another Site
Quantity Tons:	0.1815
Waste Quantity:	55
Quantity Unit:	G
Additional Code 1:	Not reported
Additional Code 2:	Not reported
Additional Code 3:	Not reported
Additional Code 4:	Not reported
Additional Code 5:	Not reported

Additional Info:

Year:	2006
Gen EPA ID:	CAL000309090
Shipment Date:	20061115
Creation Date:	3/30/2007 13:32:27
Receipt Date:	20061115
Manifest ID:	000228424CEX
Trans EPA ID:	TXR000050930
Trans Name:	SAFETY-KLEEN SYSTEMS INC
Trans 2 EPA ID:	Not reported
Trans 2 Name:	Not reported
TSDF EPA ID:	CA0000084517
Trans Name:	SAFETY-KLEEN SYSTEMS INC
TSDF Alt EPA ID:	Not reported
TSDF Alt Name:	Not reported
Waste Code Description:	212 - Oxygenated solvents (acetone, butanol, ethyl acetate, etc.
RCRA Code:	F003
Meth Code:	H141 - Storage, Bulking, And/Or Transfer Off Site--No Treatment/Reovery (H010-H129) Or (H131-H135)
Quantity Tons:	0.018
Waste Quantity:	36
Quantity Unit:	P
Additional Code 1:	D038
Additional Code 2:	D035
Additional Code 3:	D018
Additional Code 4:	D001
Additional Code 5:	Not reported

FRANKLIN FUELING SYSTEMS (Continued) **S113143537**

Shipment Date:	20061108
Creation Date:	3/30/2007 13:32:07
Receipt Date:	20061108
Manifest ID:	000946102JJK
Trans EPA ID:	TXR000050930
Trans Name:	SAFETY-KLEEN SYSTEMS INC
Trans 2 EPA ID:	Not reported
Trans 2 Name:	Not reported
TSDF EPA ID:	CA0000084517
Trans Name:	SAFETY-KLEEN SYSTEMS INC
TSDF Alt EPA ID:	Not reported
TSDF Alt Name:	Not reported
Waste Code Description:	741 - Liquids with halogenated organic compounds > 1000 mg/l
RCRA Code:	D040
Meth Code:	H141 - Storage, Bulking, And/Or Transfer Off Site--No Treatment/Reovery (H010-H129) Or (H131-H135)
Quantity Tons:	0.09591
Waste Quantity:	23
Quantity Unit:	G
Additional Code 1:	D039
Additional Code 2:	D018
Additional Code 3:	D001
Additional Code 4:	Not reported
Additional Code 5:	Not reported

Shipment Date:	20060926
Creation Date:	6/11/2007 18:30:13
Receipt Date:	20061009
Manifest ID:	001794249JJK
Trans EPA ID:	TXR000050930
Trans Name:	SAFETY-KLEEN SYSTEMS INC
Trans 2 EPA ID:	OKD981588791
Trans 2 Name:	TRIAD TRANSPORT INC
TSDF EPA ID:	TXD077603371
Trans Name:	SAFETY-KLEEN SYSTEMS INC
TSDF Alt EPA ID:	Not reported
TSDF Alt Name:	Not reported
Waste Code Description:	221 - Waste oil and mixed oil
RCRA Code:	Not reported
Meth Code:	H141 - Storage, Bulking, And/Or Transfer Off Site--No Treatment/Reovery (H010-H129) Or (H131-H135)
Quantity Tons:	0.15
Waste Quantity:	300
Quantity Unit:	P
Additional Code 1:	Not reported
Additional Code 2:	Not reported
Additional Code 3:	Not reported
Additional Code 4:	Not reported
Additional Code 5:	Not reported

Shipment Date:	20060908
Creation Date:	6/29/2007 18:30:33
Receipt Date:	20060918
Manifest ID:	001049190JJK
Trans EPA ID:	TXR000050930
Trans Name:	SAFETY-KLEEN SYSTEMS INC
Trans 2 EPA ID:	OKD981588791

FRANKLIN FUELING SYSTEMS (Continued) **S113143537**

Trans 2 Name:	TRIAD TRANSPORT INC
TSDF EPA ID:	TXD077603371
Trans Name:	SAFETY-KLEEN SYSTEMS INC
TSDF Alt EPA ID:	Not reported
TSDF Alt Name:	Not reported
Waste Code Description:	341 - Organic liquids (nonsolvents) with halogens
RCRA Code:	D002
Meth Code:	H141 - Storage, Bulking, And/Or Transfer Off Site--No Treatment/Reovery (H010-H129) Or (H131-H135)
Quantity Tons:	1.145
Waste Quantity:	2290
Quantity Unit:	P
Additional Code 1:	Not reported
Additional Code 2:	Not reported
Additional Code 3:	Not reported
Additional Code 4:	Not reported
Additional Code 5:	Not reported

Shipment Date:	20060804
Creation Date:	9/28/2006 18:30:24
Receipt Date:	20060804
Manifest ID:	25024869
Trans EPA ID:	TXR000050930
Trans Name:	SAFETY KLEEN SYSTEMS INC
Trans 2 EPA ID:	Not reported
Trans 2 Name:	Not reported
TSDF EPA ID:	CA0000084517
Trans Name:	SAFETY KLEEN SYSTEMS INC
TSDF Alt EPA ID:	CA0000084517
TSDF Alt Name:	Not reported
Waste Code Description:	741 - Liquids with halogenated organic compounds > 1000 mg/l
RCRA Code:	D001
Meth Code:	H01 - Transfer Station
Quantity Tons:	0.05838
Waste Quantity:	14
Quantity Unit:	G
Additional Code 1:	Not reported
Additional Code 2:	Not reported
Additional Code 3:	Not reported
Additional Code 4:	Not reported
Additional Code 5:	Not reported

HWTS:

Name:	FRANKLIN FUELING SYSTEMS
Address:	3732 ELECTRO WAY
Address 2:	Not reported
City,State,Zip:	REDDING, CA 960029326
EPA ID:	CAL000309090
Inactive Date:	06/30/2007
Create Date:	07/14/2006
Last Act Date:	10/15/2007
Mailing Name:	Not reported
Mailing Address:	3760 MARSH RD
Mailing Address 2:	Not reported
Mailing City,State,Zip:	MADISON, WI 537186900
Owner Name:	FRANKLIN FUELING SYSTEMS
Owner Address:	3732 ELECTRO WAY

FRANKLIN FUELING SYSTEMS (Continued) **S113143537**

Owner Address 2: Not reported
Owner City,State,Zip: REDDING, CA 960029326
Contact Name: D LAUNDRIE, MFG ENGR EHS COORD
Contact Address: 3760 MARSH RD
Contact Address 2: Not reported
City,State,Zip: MADISON, WI 537186900

NAICS:
EPA ID: CAL000309090
Create Date: 2006-07-14 09:13:26.210
NAICS Code: 333913
NAICS Description: Measuring and Dispensing Pump Manufacturing
Issued EPA ID Date: 2006-07-14 09:13:26.18000
Inactive Date: 2007-06-30 09:15:34.99700
Facility Name: FRANKLIN FUELING SYSTEMS
Facility Address: 3732 ELECTRO WAY
Facility Address 2: Not reported
Facility City: REDDING
Facility County: Not reported
Facility State: CA
Facility Zip: 960029326

C9 **SHASTA COUNTY DIESEL** **CERS HAZ WASTE** **S121782536**
NNE **3754 ELECTRO WAY** **HAZNET** **N/A**
< 1/8 **REDDING, CA 96002** **CERS**
0.063 mi. **HWTS**
335 ft. **Site 1 of 3 in cluster C**

Relative: Higher
Actual: 515 ft.

CERS HAZ WASTE:
Name: S.M.S. MOTORSPORTS, INC.
Address: 3754 ELECTRO WAY
City,State,Zip: REDDING, CA 96002
Site ID: 426621
CERS ID: 10744801
CERS Description: Hazardous Waste Generator

HAZNET:
Name: SHASTA COUNTY DIESEL
Address: 3754 ELECTRO WAY
Address 2: Not reported
City,State,Zip: REDDING, CA 96002
Contact: MATT WILSON
Telephone: 5302418255
Mailing Name: Not reported
Mailing Address: 3754 ELECTRO WAY

Year: 2017
Gepaid: CAL000404421
TSD EPA ID: UTD991301748
CA Waste Code: 291 - Latex waste
Disposal Method: H132 - Landfill Or Surface Impoundment That Will Be Closed As Landfill(To Include On-Site Treatment And/Or Stabilization)
Tons: 0.1

Year: 2017
Gepaid: CAL000404421
TSD EPA ID: NED981723513

SHASTA COUNTY DIESEL (Continued) **S121782536**

CA Waste Code: 214 - Unspecified solvent mixture
Disposal Method: H040 - Incineration--Thermal Destruction Other Than Use As A Fuel
Tons: 0.15

Year: 2017
Gepaid: CAL000404421
TSD EPA ID: CAD097030993
CA Waste Code: 352 - Other organic solids
Disposal Method: H141 - Storage, Bulking, And/Or Transfer Off Site--No Treatment/Reovery (H010-H129) Or (H131-H135)
Tons: 0.1

Year: 2017
Gepaid: CAL000404421
TSD EPA ID: CAD097030993
CA Waste Code: 343 - Unspecified organic liquid mixture
Disposal Method: H141 - Storage, Bulking, And/Or Transfer Off Site--No Treatment/Reovery (H010-H129) Or (H131-H135)
Tons: 0.1836

Additional Info:
Year: 2017
Gen EPA ID: CAL000404421

Shipment Date: 20170915
Creation Date: 5/30/2018 18:34:06
Receipt Date: 20171002
Manifest ID: 017793420JJK
Trans EPA ID: CAD028277036
Trans Name: ASBURY ENVIRONMENTAL SERVICES
Trans 2 EPA ID: Not reported
Trans 2 Name: Not reported
TSDF EPA ID: CAD097030993
Trans Name: US ECOLOGY VERNON INC
TSDF Alt EPA ID: Not reported
TSDF Alt Name: Not reported
Waste Code Description: 343 - Unspecified organic liquid mixture
RCRA Code: Not reported
Meth Code: H141 - Storage, Bulking, And/Or Transfer Off Site--No Treatment/Reovery (H010-H129) Or (H131-H135)
Quantity Tons: 0.1836
Waste Quantity: 54
Quantity Unit: G
Additional Code 1: Not reported
Additional Code 2: Not reported
Additional Code 3: Not reported
Additional Code 4: Not reported
Additional Code 5: Not reported

Shipment Date: 20170915
Creation Date: 5/30/2018 18:34:06
Receipt Date: 20171002
Manifest ID: 017793420JJK
Trans EPA ID: CAD028277036
Trans Name: ASBURY ENVIRONMENTAL SERVICES
Trans 2 EPA ID: Not reported

SHASTA COUNTY DIESEL (Continued) **S121782536**

Trans 2 Name:	Not reported
TSDF EPA ID:	CAD097030993
Trans Name:	US ECOLOGY VERNON INC
TSDF Alt EPA ID:	Not reported
TSDF Alt Name:	Not reported
Waste Code Description:	352 - Other organic solids
RCRA Code:	Not reported
Meth Code:	H141 - Storage, Bulking, And/Or Transfer Off Site--No Treatment/Reovery (H010-H129) Or (H131-H135)
Quantity Tons:	0.1
Waste Quantity:	200
Quantity Unit:	P
Additional Code 1:	Not reported
Additional Code 2:	Not reported
Additional Code 3:	Not reported
Additional Code 4:	Not reported
Additional Code 5:	Not reported

Shipment Date:	20170222
Creation Date:	5/12/2018 18:31:33
Receipt Date:	20170315
Manifest ID:	005929755SKS
Trans EPA ID:	TXR000081205
Trans Name:	SAFETY-KLEEN SYSTEMS INC
Trans 2 EPA ID:	MOD095038998
Trans 2 Name:	TSMT
TSDF EPA ID:	UTD991301748
Trans Name:	CLEAN HARBORS GRASSY MOUNTAIN LLC
TSDF Alt EPA ID:	Not reported
TSDF Alt Name:	Not reported
Waste Code Description:	291 - Latex waste
RCRA Code:	Not reported
Meth Code:	H132 - Landfill Or Surface Impoundment That Will Be Closed As Landfill(To Include On-Site Treatment And/Or Stabilization)
Quantity Tons:	0.1
Waste Quantity:	200
Quantity Unit:	P
Additional Code 1:	Not reported
Additional Code 2:	Not reported
Additional Code 3:	Not reported
Additional Code 4:	Not reported
Additional Code 5:	Not reported

Shipment Date:	20170222
Creation Date:	5/11/2018 18:32:50
Receipt Date:	20170318
Manifest ID:	005929756SKS
Trans EPA ID:	TXR000081205
Trans Name:	SAFETY-KLEEN SYSTEMS INC
Trans 2 EPA ID:	MOD095038998
Trans 2 Name:	TSMT
TSDF EPA ID:	NED981723513
Trans Name:	CLEAN HARBORS ENVIRONMENTAL SERVICES IN
TSDF Alt EPA ID:	Not reported
TSDF Alt Name:	Not reported
Waste Code Description:	214 - Unspecified solvent mixture
RCRA Code:	F005

SHASTA COUNTY DIESEL (Continued) **S121782536**

Meth Code: H040 - Incineration--Thermal Destruction Other Than Use As A Fuel
Quantity Tons: 0.15
Waste Quantity: 300
Quantity Unit: P
Additional Code 1: F003
Additional Code 2: D001
Additional Code 3: Not reported
Additional Code 4: Not reported
Additional Code 5: Not reported

CERS:
Name: S.M.S. MOTORSPORTS, INC.
Address: 3754 ELECTRO WAY
City,State,Zip: REDDING, CA 96002
Site ID: 426621
CERS ID: 10744801
CERS Description: Chemical Storage Facilities

Violations:
Site ID: 426621
Site Name: S.M.S. Motorsports, Inc.
Violation Date: 01-09-2018
Citation: HSC 6.95 25508(a)(3) - California Health and Safety Code, Chapter 6.95, Section(s) 25508(a)(3)
Violation Description: Failure to establish and electronically submit an adequate emergency response plan and procedures for a release or threatened release of a hazardous material.
Violation Notes: Returned to compliance on 02/09/2018. HMBP reporting must include a emergency response and employee training plan. Complete, implement and submit an emergency response and employee training plan.
Violation Division: Shasta County Environmental Health
Violation Program: HMRRP
Violation Source: CERS

Site ID: 426621
Site Name: S.M.S. Motorsports, Inc.
Violation Date: 01-09-2018
Citation: HSC 6.95 25508(a)(3) - California Health and Safety Code, Chapter 6.95, Section(s) 25508(a)(3)
Violation Description: Failure to complete and electronically submit hazardous material inventory information for all reportable hazardous materials on site at or above reportable quantities.
Violation Notes: Returned to compliance on 02/09/2018. HMBP reporting must include reporting for all hazardous materials(Polyurethane Part A and B) at or above the reportable threshold quantities of 55 gallon liquid, 500 pounds solids, and 200 cubic feet of compressed gasses. Complete hazardous material/waste inventory reporting information in CERS for all hazardous materials/waste onsite. Include Polyurethane Part A and B, waste oil, waste antifreeze, and drained used oil filters.
Violation Division: Shasta County Environmental Health
Violation Program: HMRRP
Violation Source: CERS

Site ID: 426621
Site Name: S.M.S. Motorsports, Inc.
Violation Date: 01-09-2018
Citation: HSC 6.95 25507 - California Health and Safety Code, Chapter 6.95,

SHASTA COUNTY DIESEL (Continued) **S121782536**

	Section(s) 25507
Violation Description:	Failure to adequately establish and implement a business plan when storing/handling a hazardous material at or above reportable quantities.
Violation Notes:	Returned to compliance on 02/09/2018. The business failed to establish and implement a Hazardous Materials Business Plan(HMBP) when handling hazardous materials at or above 55 gallons liquid, 500 pounds solid, and 200 cubic feet for compressed gasses. All previously accumulated waste oil(165 gallons),waste antifreeze(110 gallons), two drums of drained used oil filters was disposed of by a temporary EPA ID# in September 2017. There is no accumulated hazardous waste onsite at this time. Matt Wilson plans on ordering four 55 gallon drums to use for collecting waste oil, waste antifreeze, and drained used oil filters. Complete all required HMBP reporting in the California Environmental Reporting sSystem(CERS) by 2/8/2018.
Violation Division:	Shasta County Environmental Health
Violation Program:	HMRRP
Violation Source:	CERS
Site ID:	426621
Site Name:	S.M.S. Motorsports, Inc.
Violation Date:	01-09-2018
Citation:	HSC 6.95 25508(a)(3) - California Health and Safety Code, Chapter 6.95, Section(s) 25508(a)(3)
Violation Description:	Failure to complete and electronically submit a site map with all required content.
Violation Notes:	Returned to compliance on 02/09/2018. HMBP reporting must include a site map with all required content including: north orientation, loading area, internal roads, adjacent streets, storm and sewer drains, access and exit points, emergency shut offs, evacuation staging area, hazardous materials/waste storage areas and emergency response equipment. Submit a site map with all required content to CERS.
Violation Division:	Shasta County Environmental Health
Violation Program:	HMRRP
Violation Source:	CERS
Site ID:	426621
Site Name:	S.M.S. Motorsports, Inc.
Violation Date:	01-09-2018
Citation:	40 CFR 1 262.34(d)(5)(ii) - U.S. Code of Federal Regulations, Title 40, Chapter 1, Section(s) 262.34(d)(5)(ii)
Violation Description:	Failure to post the following information next to the telephone: (A) The name and telephone number of the emergency coordinator; (B) Location of fire extinguishers and spill control material, and, if present, fire alarm; and (C) The telephone number of the fire department, unless the facility has a direct alarm.
Violation Notes:	Returned to compliance on 04/02/2018. Emergency information with all required content is not posted next to telephone. Post a map showing locations of fire extinguishers, and spill control equipment. On the map include "Call 911 in case of emergency" and the name and phone number of the emergency coordinator.
Violation Division:	Shasta County Environmental Health
Violation Program:	HW
Violation Source:	CERS

SHASTA COUNTY DIESEL (Continued) **S121782536**

Evaluation:

Eval General Type:	Compliance Evaluation Inspection
Eval Date:	01-09-2018
Violations Found:	Yes
Eval Type:	Routine done by local agency
Eval Notes:	Complete required reporting in CERS by 2/8/2018.
Eval Division:	Shasta County Environmental Health
Eval Program:	HMRRP
Eval Source:	CERS

Eval General Type:	Compliance Evaluation Inspection
Eval Date:	01-09-2018
Violations Found:	Yes
Eval Type:	Routine done by local agency
Eval Notes:	Correct above violation by 2/8/2018 and submit Certificate of Compliance to Shasta County Environmental Health by 2/13/2018. All previously accumulated waste oil(165 gallons),waste antifreeze(110 gallons), two drums of drained used oil filters was disposed of by a temporary EPA ID# in September 2017. There is no accumulated hazardous waste onsite at this time. Now that Matt Wilson has obtained a permanent EPA ID# he will order four 55 gallon drums to use for collecting waste oil, waste antifreeze, and drained used oil filters. Include in inventory when submitting new HMBP in CERS by 2/8/2018.
Eval Division:	Shasta County Environmental Health
Eval Program:	HW
Eval Source:	CERS

Coordinates:

Site ID:	426621
Facility Name:	S.M.S. Motorsports, Inc.
Env Int Type Code:	HMBP
Program ID:	10744801
Coord Name:	Not reported
Ref Point Type Desc:	Center of a facility or station.
Latitude:	40.530470
Longitude:	-122.299670

Affiliation:

Affiliation Type Desc:	Facility Mailing Address
Entity Name:	Mailing Address
Entity Title:	Not reported
Affiliation Address:	3754 Electro Way
Affiliation City:	Redding
Affiliation State:	CA
Affiliation Country:	Not reported
Affiliation Zip:	96002
Affiliation Phone:	Not reported

Affiliation Type Desc:	Legal Owner
Entity Name:	stephen m sellers sr.
Entity Title:	Not reported
Affiliation Address:	8633 royal estates way
Affiliation City:	fair oaks
Affiliation State:	CA
Affiliation Country:	United States
Affiliation Zip:	95628

SHASTA COUNTY DIESEL (Continued) **S121782536**

Affiliation Phone:	(916) 261-9501
Affiliation Type Desc:	Parent Corporation
Entity Name:	S.M.S. Motorsports, Inc.
Entity Title:	Not reported
Affiliation Address:	Not reported
Affiliation City:	Not reported
Affiliation State:	Not reported
Affiliation Country:	Not reported
Affiliation Zip:	Not reported
Affiliation Phone:	Not reported
Affiliation Type Desc:	Environmental Contact
Entity Name:	Matt Wilson
Entity Title:	Not reported
Affiliation Address:	3754 Electro Way
Affiliation City:	Redding
Affiliation State:	CA
Affiliation Country:	Not reported
Affiliation Zip:	96002
Affiliation Phone:	Not reported
Affiliation Type Desc:	Property Owner
Entity Name:	Steven Sellers
Entity Title:	Not reported
Affiliation Address:	8633 Royal Estates Way
Affiliation City:	Fair Oaks
Affiliation State:	CA
Affiliation Country:	United States
Affiliation Zip:	95628
Affiliation Phone:	(916) 261-9501
Affiliation Type Desc:	Operator
Entity Name:	Matt Wilson
Entity Title:	Not reported
Affiliation Address:	Not reported
Affiliation City:	Not reported
Affiliation State:	Not reported
Affiliation Country:	Not reported
Affiliation Zip:	Not reported
Affiliation Phone:	(530) 545-6658
Affiliation Type Desc:	CUPA District
Entity Name:	Shasta County Env Health
Entity Title:	Not reported
Affiliation Address:	1855 Placer Street, Suite 201
Affiliation City:	Redding
Affiliation State:	CA
Affiliation Country:	Not reported
Affiliation Zip:	96001
Affiliation Phone:	(530) 225-5787
Affiliation Type Desc:	Document Preparer
Entity Name:	Matt Wilson
Entity Title:	Not reported
Affiliation Address:	Not reported
Affiliation City:	Not reported

SHASTA COUNTY DIESEL (Continued) **S121782536**

Affiliation State: Not reported
Affiliation Country: Not reported
Affiliation Zip: Not reported
Affiliation Phone: Not reported

Affiliation Type Desc: Identification Signer
Entity Name: Matt Wilson
Entity Title: Not reported
Affiliation Address: Not reported
Affiliation City: Not reported
Affiliation State: Not reported
Affiliation Country: Not reported
Affiliation Zip: Not reported
Affiliation Phone: Not reported

HWTS:
Name: SHASTA COUNTY DIESEL
Address: 3754 ELECTRO WAY
Address 2: Not reported
City,State,Zip: REDDING, CA 96002
EPA ID: CAL000404421
Inactive Date: 06/30/2019
Create Date: 02/11/2015
Last Act Date: 08/19/2019
Mailing Name: Not reported
Mailing Address: 3754 ELECTRO WAY
Mailing Address 2: Not reported
Mailing City,State,Zip: REDDING, CA 96002
Owner Name: MATT WILSON
Owner Address: 3754 ELECTRO WAY
Owner Address 2: Not reported
Owner City,State,Zip: REDDING, CA 96002
Contact Name: MATT WILSON
Contact Address: 3754 ELECTRO WAY
Contact Address 2: Not reported
City,State,Zip: REDDING, CA 96002

NAICS:
EPA ID: CAL000404421
Create Date: 2015-02-11 10:55:39.787
NAICS Code: 811111
NAICS Description: General Automotive Repair
Issued EPA ID Date: 2015-02-11 10:55:39.78000
Inactive Date: 2019-06-30 00:00:00
Facility Name: SHASTA COUNTY DIESEL
Facility Address: 3754 ELECTRO WAY
Facility Address 2: Not reported
Facility City: REDDING
Facility County: Not reported
Facility State: CA
Facility Zip: 96002

Name: SHASTA COUNTY DIESEL
Address: 3754 ELECTRO WAY
Address 2: Not reported

SHASTA COUNTY DIESEL (Continued) **S121782536**

City,State,Zip:	REDDING, CA 96002
EPA ID:	CAC002803237
Inactive Date:	05/11/2015
Create Date:	02/09/2015
Last Act Date:	05/12/2015
Mailing Name:	Not reported
Mailing Address:	3754 ELECTRO WAY
Mailing Address 2:	Not reported
Mailing City,State,Zip:	REDDING, CA 96002
Owner Name:	MATT WILSON
Owner Address:	3754 ELECTRO WAY
Owner Address 2:	Not reported
Owner City,State,Zip:	REDDING, CA 96002
Contact Name:	MATT WILSON
Contact Address:	3754 ELECTRO WAY
Contact Address 2:	Not reported
City,State,Zip:	REDDING, CA 96002

NAICS:

EPA ID:	CAC002803237
Create Date:	2015-02-09 15:43:12.770
NAICS Code:	811111
NAICS Description:	General Automotive Repair
Issued EPA ID Date:	2015-02-09 15:43:12.77300
Inactive Date:	2015-05-11 15:43:12.77000
Facility Name:	SHASTA COUNTY DIESEL
Facility Address:	3754 ELECTRO WAY
Facility Address 2:	Not reported
Facility City:	REDDING
Facility County:	Not reported
Facility State:	CA
Facility Zip:	96002

C10 **SMS MOTORSPORTS INC DBA COMBAT MOTORSPORT SYSTEMS** **RCRA NonGen / NLR** **1024863486**
NNE **3754 ELECTRO WAY** **CAL000432031**
< 1/8 **REDDING, CA 96002**
0.063 mi.
335 ft. **Site 2 of 3 in cluster C**

Relative:
Higher

Actual:
515 ft.

RCRA NonGen / NLR:

Date Form Received by Agency:	2017-11-09 00:00:00.0
Handler Name:	SMS MOTORSPORTS INC DBA COMBAT MOTORSPORT SYSTEMS
Handler Address:	3754 ELECTRO WAY
Handler City,State,Zip:	REDDING, CA 96002
EPA ID:	CAL000432031
Contact Name:	MATTHEW WILSON
Contact Address:	3754 ELECTRO WAY
Contact City,State,Zip:	REDDING, CA 96002
Contact Telephone:	530-251-8255
Contact Fax:	530-241-8256
Contact Email:	INFO@SHASTACOUNTYDIESEL.COM
Contact Title:	Not reported
EPA Region:	09
Land Type:	Not reported
Federal Waste Generator Description:	Not a generator, verified
Non-Notifier:	Not reported
Biennial Report Cycle:	Not reported

SMS MOTORSPORTS INC DBA COMBAT MOTORSPORT SYSTEMS (Continued) **1024863486**

Accessibility:	Not reported
Active Site Indicator:	Handler Activities
State District Owner:	Not reported
State District:	Not reported
Mailing Address:	3754 ELECTRO WAY
Mailing City,State,Zip:	REDDING, CA 96002
Owner Name:	STEPHEN M SELLERS SR
Owner Type:	Other
Operator Name:	MATTHEW WILSON
Operator Type:	Other
Short-Term Generator Activity:	No
Importer Activity:	No
Mixed Waste Generator:	No
Transporter Activity:	No
Transfer Facility Activity:	No
Recycler Activity with Storage:	No
Small Quantity On-Site Burner Exemption:	No
Smelting Melting and Refining Furnace Exemption:	No
Underground Injection Control:	No
Off-Site Waste Receipt:	No
Universal Waste Indicator:	Yes
Universal Waste Destination Facility:	Yes
Federal Universal Waste:	No
Active Site Fed-Reg Treatment Storage and Disposal Facility:	Not reported
Active Site Converter Treatment storage and Disposal Facility:	Not reported
Active Site State-Reg Treatment Storage and Disposal Facility:	Not reported
Active Site State-Reg Handler:	---
Federal Facility Indicator:	Not reported
Hazardous Secondary Material Indicator:	N
Sub-Part K Indicator:	Not reported
Commercial TSD Indicator:	No
Treatment Storage and Disposal Type:	Not reported
2018 GPRA Permit Baseline:	Not on the Baseline
2018 GPRA Renewals Baseline:	Not on the Baseline
Permit Renewals Workload Universe:	Not reported
Permit Workload Universe:	Not reported
Permit Progress Universe:	Not reported
Post-Closure Workload Universe:	Not reported
Closure Workload Universe:	Not reported
202 GPRA Corrective Action Baseline:	No
Corrective Action Workload Universe:	No
Subject to Corrective Action Universe:	No
Non-TSDFs Where RCRA CA has Been Imposed Universe:	No
TSDFs Potentially Subject to CA Under 3004 (u)/(v) Universe:	No
TSDFs Only Subject to CA under Discretionary Auth Universe:	No
Corrective Action Priority Ranking:	No NCAPS ranking
Environmental Control Indicator:	No
Institutional Control Indicator:	No
Human Exposure Controls Indicator:	N/A
Groundwater Controls Indicator:	N/A
Operating TSDF Universe:	Not reported
Full Enforcement Universe:	Not reported
Significant Non-Complier Universe:	No
Unaddressed Significant Non-Complier Universe:	No
Addressed Significant Non-Complier Universe:	No
Significant Non-Complier With a Compliance Schedule Universe:	No
Financial Assurance Required:	Not reported

SMS MOTORSPORTS INC DBA COMBAT MOTORSPORT SYSTEMS (Continued) **1024863486**

Handler Date of Last Change:	2018-09-07 19:36:59.0
Recognized Trader-Importer:	No
Recognized Trader-Exporter:	No
Importer of Spent Lead Acid Batteries:	No
Exporter of Spent Lead Acid Batteries:	No
Recycler Activity Without Storage:	No
Manifest Broker:	No
Sub-Part P Indicator:	No

Handler - Owner Operator:

Owner/Operator Indicator:	Operator
Owner/Operator Name:	MATTHEW WILSON
Legal Status:	Other
Date Became Current:	Not reported
Date Ended Current:	Not reported
Owner/Operator Address:	3754 ELECTRO WAY
Owner/Operator City,State,Zip:	REDDING, CA 96002
Owner/Operator Telephone:	530-251-8255
Owner/Operator Telephone Ext:	Not reported
Owner/Operator Fax:	Not reported
Owner/Operator Email:	Not reported

Owner/Operator Indicator:	Owner
Owner/Operator Name:	STEPHEN M SELLERS SR
Legal Status:	Other
Date Became Current:	Not reported
Date Ended Current:	Not reported
Owner/Operator Address:	8633 ROYAL ESTATES WAY
Owner/Operator City,State,Zip:	FAIR OAKS, CA 95628
Owner/Operator Telephone:	916-261-9501
Owner/Operator Telephone Ext:	Not reported
Owner/Operator Fax:	Not reported
Owner/Operator Email:	Not reported

Historic Generators:

Receive Date:	2017-11-09 00:00:00.0
Handler Name:	SMS MOTORSPORTS INC DBA COMBAT MOTORSPORT SYSTEMS
Federal Waste Generator Description:	Not a generator, verified
State District Owner:	Not reported
Large Quantity Handler of Universal Waste:	No
Recognized Trader Importer:	No
Recognized Trader Exporter:	No
Spent Lead Acid Battery Importer:	No
Spent Lead Acid Battery Exporter:	No
Current Record:	Yes
Non Storage Recycler Activity:	Not reported
Electronic Manifest Broker:	Not reported

List of NAICS Codes and Descriptions:

NAICS Code:	811111
NAICS Description:	GENERAL AUTOMOTIVE REPAIR

Facility Has Received Notices of Violations:

Violations:	No Violations Found

SMS MOTORSPORTS INC DBA COMBAT MOTORSPORT SYSTEMS (Continued) **1024863486**

Evaluation Action Summary:
Evaluations: No Evaluations Found

C11 **SHASTA COUNTY DIESEL** **RCRA NonGen / NLR** **1024848637**
NNE **3754 ELECTRO WAY** **CAL000404421**
< 1/8 **REDDING, CA 96002**
0.063 mi.
335 ft. **Site 3 of 3 in cluster C**

Relative:
Higher

Actual:
515 ft.

RCRA NonGen / NLR:

Date Form Received by Agency:		2015-02-11 00:00:00.0
Handler Name:	SHASTA COUNTY DIESEL	
Handler Address:		3754 ELECTRO WAY
Handler City,State,Zip:		REDDING, CA 96002
EPA ID:		CAL000404421
Contact Name:		MATT WILSON
Contact Address:		3754 ELECTRO WAY
Contact City,State,Zip:		REDDING, CA 96002
Contact Telephone:		530-241-8255
Contact Fax:		530-241-8256
Contact Email:		INFO@SHASTACOUNTYDIESEL.COM
Contact Title:		Not reported
EPA Region:		09
Land Type:		Not reported
Federal Waste Generator Description:		Not a generator, verified
Non-Notifier:		Not reported
Biennial Report Cycle:		Not reported
Accessibility:		Not reported
Active Site Indicator:		Handler Activities
State District Owner:		Not reported
State District:		Not reported
Mailing Address:		3754 ELECTRO WAY
Mailing City,State,Zip:		REDDING, CA 96002
Owner Name:		MATT WILSON
Owner Type:		Other
Operator Name:		MATT WILSON
Operator Type:		Other
Short-Term Generator Activity:		No
Importer Activity:		No
Mixed Waste Generator:		No
Transporter Activity:		No
Transfer Facility Activity:		No
Recycler Activity with Storage:		No
Small Quantity On-Site Burner Exemption:		No
Smelting Melting and Refining Furnace Exemption:		No
Underground Injection Control:		No
Off-Site Waste Receipt:		No
Universal Waste Indicator:		Yes
Universal Waste Destination Facility:		Yes
Federal Universal Waste:		No
Active Site Fed-Reg Treatment Storage and Disposal Facility:		Not reported
Active Site Converter Treatment storage and Disposal Facility:		Not reported
Active Site State-Reg Treatment Storage and Disposal Facility:		Not reported
Active Site State-Reg Handler:		---
Federal Facility Indicator:		Not reported
Hazardous Secondary Material Indicator:		N

SHASTA COUNTY DIESEL (Continued) **1024848637**

Sub-Part K Indicator:	Not reported
Commercial TSD Indicator:	No
Treatment Storage and Disposal Type:	Not reported
2018 GPRA Permit Baseline:	Not on the Baseline
2018 GPRA Renewals Baseline:	Not on the Baseline
Permit Renewals Workload Universe:	Not reported
Permit Workload Universe:	Not reported
Permit Progress Universe:	Not reported
Post-Closure Workload Universe:	Not reported
Closure Workload Universe:	Not reported
202 GPRA Corrective Action Baseline:	No
Corrective Action Workload Universe:	No
Subject to Corrective Action Universe:	No
Non-TSDFs Where RCRA CA has Been Imposed Universe:	No
TSDFs Potentially Subject to CA Under 3004 (u)/(v) Universe:	No
TSDFs Only Subject to CA under Discretionary Auth Universe:	No
Corrective Action Priority Ranking:	No NCAPS ranking
Environmental Control Indicator:	No
Institutional Control Indicator:	No
Human Exposure Controls Indicator:	N/A
Groundwater Controls Indicator:	N/A
Operating TSDF Universe:	Not reported
Full Enforcement Universe:	Not reported
Significant Non-Complier Universe:	No
Unaddressed Significant Non-Complier Universe:	No
Addressed Significant Non-Complier Universe:	No
Significant Non-Complier With a Compliance Schedule Universe:	No
Financial Assurance Required:	Not reported
Handler Date of Last Change:	2018-09-06 17:05:45.0
Recognized Trader-Importer:	No
Recognized Trader-Exporter:	No
Importer of Spent Lead Acid Batteries:	No
Exporter of Spent Lead Acid Batteries:	No
Recycler Activity Without Storage:	No
Manifest Broker:	No
Sub-Part P Indicator:	No

Handler - Owner Operator:

Owner/Operator Indicator:	Owner
Owner/Operator Name:	MATT WILSON
Legal Status:	Other
Date Became Current:	Not reported
Date Ended Current:	Not reported
Owner/Operator Address:	3754 ELECTRO WAY
Owner/Operator City,State,Zip:	REDDING, CA 96002
Owner/Operator Telephone:	530-241-8255
Owner/Operator Telephone Ext:	Not reported
Owner/Operator Fax:	Not reported
Owner/Operator Email:	Not reported

Owner/Operator Indicator:	Operator
Owner/Operator Name:	MATT WILSON
Legal Status:	Other
Date Became Current:	Not reported
Date Ended Current:	Not reported
Owner/Operator Address:	3754 ELECTRO WAY

SHASTA COUNTY DIESEL (Continued) **1024848637**

Owner/Operator City,State,Zip: REDDING, CA 96002
Owner/Operator Telephone: 530-241-8255
Owner/Operator Telephone Ext: Not reported
Owner/Operator Fax: Not reported
Owner/Operator Email: Not reported

Historic Generators:
Receive Date: 2015-02-11 00:00:00.0
Handler Name: SHASTA COUNTY DIESEL
Federal Waste Generator Description: Not a generator, verified
State District Owner: Not reported
Large Quantity Handler of Universal Waste: No
Recognized Trader Importer: No
Recognized Trader Exporter: No
Spent Lead Acid Battery Importer: No
Spent Lead Acid Battery Exporter: No
Current Record: Yes
Non Storage Recycler Activity: Not reported
Electronic Manifest Broker: Not reported

List of NAICS Codes and Descriptions:
NAICS Code: 811111
NAICS Description: GENERAL AUTOMOTIVE REPAIR

Facility Has Received Notices of Violations:
Violations: No Violations Found

Evaluation Action Summary:
Evaluations: No Evaluations Found

D12 **DALE CONSTUCTION** **CUPA Listings** **S113114904**
NE **5249 OLD OREGON TRAIL** **HAZNET** **N/A**
1/8-1/4 **REDDING, CA 96003** **HWTS**
0.149 mi.
787 ft. **Site 1 of 4 in cluster D**

Relative:
Lower

Actual:
505 ft.

CUPA SHASTA:
Name: DALE CONSTRUCTION
Address: 5249 OLD OREGON TR
City,State,Zip: REDDING, CA
Site Id: 1646
CersID: Not reported
Facility Status: False
Attn: CHARLES BEARD OR RON STICKNEY
Mail Addr: P O BOX 491870
Mail City: REDDING
Mail State: CA
Mail Zip: 96049-1870
EDR Link ID: 1646

Detail:
Facid: 1646
Facility Name: DALE CONSTRUCTION
File Type: Hazardous Material Business Plan Site

DALE CONSTUCTION (Continued) **S113114904**

Facid: 1646
Facility Name: DALE CONSTRUCTION
File Type: Hazardous Waste Generator

Facid: 1646
Facility Name: DALE CONSTRUCTION
File Type: Closed underground tank site

HAZNET:
Name: DALE CONSTUCTION
Address: 5249 OLD OREGON TRAIL
Address 2: Not reported
City,State,Zip: REDDING, CA 96003
Contact: S BEARD HEAD MECHANIC SHOP MGR
Telephone: 5302222539
Mailing Name: Not reported
Mailing Address: PO BOX 491870

Year: 2005
Gepaid: CAL000230469
TSD EPA ID: CAT080033681
CA Waste Code: 223 - Unspecified oil-containing waste
Disposal Method: R01 - Recycler
Tons: 0.075

Year: 2004
Gepaid: CAL000230469
TSD EPA ID: CAT080033681
CA Waste Code: 223 - Unspecified oil-containing waste
Disposal Method: R01 - Recycler
Tons: 0.25

Year: 2003
Gepaid: CAL000230469
TSD EPA ID: CAT080033681
CA Waste Code: 223 - Unspecified oil-containing waste
Disposal Method: R01 - Recycler
Tons: 0.225

Additional Info:
Year: 2005
Gen EPA ID: CAL000230469

Shipment Date: 20050701
Creation Date: 10/12/2005 18:35:03
Receipt Date: 20050707
Manifest ID: 24554645
Trans EPA ID: CAD980694103
Trans Name: CHICO DRAIN OIL SERVICE
Trans 2 EPA ID: Not reported
Trans 2 Name: Not reported
TSDF EPA ID: CAT080033681
Trans Name: D/K ENVIRONMENTAL
TSDF Alt EPA ID: CAT080033681

DALE CONSTUCTION (Continued) **S113114904**

TSDF Alt Name:	Not reported
Waste Code Description:	223 - Unspecified oil-containing waste
RCRA Code:	Not reported
Meth Code:	R01 - Recycler
Quantity Tons:	0.075
Waste Quantity:	150
Quantity Unit:	P
Additional Code 1:	Not reported
Additional Code 2:	Not reported
Additional Code 3:	Not reported
Additional Code 4:	Not reported
Additional Code 5:	Not reported

Additional Info:

Year:	2004
Gen EPA ID:	CAL000230469
Shipment Date:	20040913
Creation Date:	1/6/2005 18:32:03
Receipt Date:	20040916
Manifest ID:	23769996
Trans EPA ID:	CAD980694103
Trans Name:	CHICO DRAIN OIL SERVICE
Trans 2 EPA ID:	Not reported
Trans 2 Name:	Not reported
TSDF EPA ID:	CAT080033681
Trans Name:	D/K ENVIRONMENTAL
TSDF Alt EPA ID:	CAT080033681
TSDF Alt Name:	Not reported
Waste Code Description:	223 - Unspecified oil-containing waste
RCRA Code:	Not reported
Meth Code:	R01 - Recycler
Quantity Tons:	0.25
Waste Quantity:	500
Quantity Unit:	P
Additional Code 1:	Not reported
Additional Code 2:	Not reported
Additional Code 3:	Not reported
Additional Code 4:	Not reported
Additional Code 5:	Not reported

Additional Info:

Year:	2003
Gen EPA ID:	CAL000230469
Shipment Date:	20031114
Creation Date:	8/24/2004 10:00:04
Receipt Date:	20031120
Manifest ID:	22763183
Trans EPA ID:	CAD980694103
Trans Name:	CHICO DRAIN OIL SERVICE
Trans 2 EPA ID:	Not reported
Trans 2 Name:	Not reported
TSDF EPA ID:	CAT080033681
Trans Name:	D/K ENVIRONMENTAL
TSDF Alt EPA ID:	CAT080033681

DALE CONSTUCTION (Continued) **S113114904**

TSDF Alt Name:	Not reported
Waste Code Description:	223 - Unspecified oil-containing waste
RCRA Code:	Not reported
Meth Code:	R01 - Recycler
Quantity Tons:	0.15
Waste Quantity:	300
Quantity Unit:	P
Additional Code 1:	Not reported
Additional Code 2:	Not reported
Additional Code 3:	Not reported
Additional Code 4:	Not reported
Additional Code 5:	Not reported
Shipment Date:	20030918
Creation Date:	8/3/2004 15:00:31
Receipt Date:	20030925
Manifest ID:	22761801
Trans EPA ID:	CAD980694103
Trans Name:	CHICO DRAIN OIL SERVICE
Trans 2 EPA ID:	Not reported
Trans 2 Name:	Not reported
TSDF EPA ID:	CAT080033681
Trans Name:	D/K ENVIRONMENTAL
TSDF Alt EPA ID:	CAT080033681
TSDF Alt Name:	Not reported
Waste Code Description:	223 - Unspecified oil-containing waste
RCRA Code:	Not reported
Meth Code:	R01 - Recycler
Quantity Tons:	0.075
Waste Quantity:	150
Quantity Unit:	P
Additional Code 1:	Not reported
Additional Code 2:	Not reported
Additional Code 3:	Not reported
Additional Code 4:	Not reported
Additional Code 5:	Not reported

HWTS:

Name:	DALE CONSTUCTION
Address:	5249 OLD OREGON TRAIL
Address 2:	Not reported
City,State,Zip:	REDDING, CA 96003
EPA ID:	CAL000230469
Inactive Date:	06/30/2003
Create Date:	03/21/2002
Last Act Date:	03/06/2007
Mailing Name:	Not reported
Mailing Address:	PO BOX 491870
Mailing Address 2:	Not reported
Mailing City,State,Zip:	REDDING, CA 96049
Owner Name:	DALE CONSTRUCTION
Owner Address:	PO BOX 491870
Owner Address 2:	Not reported
Owner City,State,Zip:	REDDING, CA 96049
Contact Name:	S BEARD HEAD MECHANIC SHOP MGR
Contact Address:	PO BOX 491870
Contact Address 2:	Not reported

DALE CONSTUCTION (Continued) **S113114904**

City,State,Zip: REDDING, CA 96049

NAICS:
EPA ID: CAL000230469
Create Date: 2002-03-21 09:49:13.937
NAICS Code: 212321
NAICS Description: Construction Sand and Gravel Mining
Issued EPA ID Date: 2002-03-21 09:49:13.87300
Inactive Date: 2003-06-30 00:00:00
Facility Name: DALE CONSTUCTION
Facility Address: 5249 OLD OREGON TRAIL
Facility Address 2: Not reported
Facility City: REDDING
Facility County: Not reported
Facility State: CA
Facility Zip: 96003

D13 **EDDIE AXNER CONSTRUCTION INC.** **CERS HAZ WASTE** **S121758712**
NE **5249 OLD OREGON TRL # A** **CERS** **N/A**
1/8-1/4 **REDDING, CA 96002**
0.149 mi.
787 ft. **Site 2 of 4 in cluster D**

Relative:
Lower

Actual:
505 ft.

CERS HAZ WASTE:
Name: EDDIE AXNER CONSTRUCTION INC.
Address: 5249 OLD OREGON TRL # A
City,State,Zip: REDDING, CA 96002
Site ID: 274254
CERS ID: 10625617
CERS Description: Hazardous Waste Generator

CERS:
Name: EDDIE AXNER CONSTRUCTION INC.
Address: 5249 OLD OREGON TRL # A
City,State,Zip: REDDING, CA 96002
Site ID: 274254
CERS ID: 10625617
CERS Description: Chemical Storage Facilities

Violations:
Site ID: 274254
Site Name: Eddie Axner Construction Inc.
Violation Date: 03-09-2020
Citation: 22 CCR 12 66262.34(f) - California Code of Regulations, Title 22, Chapter 12, Section(s) 66262.34(f)
Violation Description: Failure to properly label hazardous waste accumulation containers and portable tanks with the following requirements: "Hazardous Waste", name and address of the generator, physical and chemical characteristics of the Hazardous Waste, and starting accumulation date.
Violation Notes: Returned to compliance on 06/01/2020. The hazardous waste label on the waste oil tank is worn and no longer has the facility information listed. The oil filter drain drum does not have a proper hazardous waste label. Affix a hazardous waste label on the oil filter drain drum with all of the required information including the name and address of the facility, contents, physical state, hazard properties, and for the accumulation start date you may fill in "Empty Weekly",

EDDIE AXNER CONSTRUCTION INC. (Continued) **S121758712**

and fill in the label on the waste oil tank.
Violation Division: Shasta County Environmental Health
Violation Program: HW
Violation Source: CERS

Evaluation:
Eval General Type: Compliance Evaluation Inspection
Eval Date: 01-10-2017
Violations Found: No
Eval Type: Routine done by local agency
Eval Notes: No violations noted at time of inspection.
Eval Division: Shasta County Environmental Health
Eval Program: HMRRP
Eval Source: CERS

Eval General Type: Compliance Evaluation Inspection
Eval Date: 01-10-2017
Violations Found: No
Eval Type: Routine done by local agency
Eval Notes: No violations noted at time of inspection.
Eval Division: Shasta County Environmental Health
Eval Program: HW
Eval Source: CERS

Eval General Type: Compliance Evaluation Inspection
Eval Date: 03-09-2020
Violations Found: No
Eval Type: Routine done by local agency
Eval Notes: No violations at the time of inspection.
Eval Division: Shasta County Environmental Health
Eval Program: HMRRP
Eval Source: CERS

Eval General Type: Compliance Evaluation Inspection
Eval Date: 03-09-2020
Violations Found: Yes
Eval Type: Routine done by local agency
Eval Notes: Not reported
Eval Division: Shasta County Environmental Health
Eval Program: HW
Eval Source: CERS

Affiliation:
Affiliation Type Desc: Facility Mailing Address
Entity Name: Mailing Address
Entity Title: Not reported
Affiliation Address: 5249 Old Oregon Trl # A
Affiliation City: Redding
Affiliation State: CA
Affiliation Country: Not reported
Affiliation Zip: 96002
Affiliation Phone: Not reported

Affiliation Type Desc: Legal Owner
Entity Name: Raymond E Axner Jr.
Entity Title: Not reported

EDDIE AXNER CONSTRUCTION INC. (Continued) **S121758712**

Affiliation Address:	5249 Old Oregon Trl # A
Affiliation City:	Redding
Affiliation State:	CA
Affiliation Country:	United States
Affiliation Zip:	96002
Affiliation Phone:	(530) 941-7412
Affiliation Type Desc:	Operator
Entity Name:	Raymond E Axner Jr.
Entity Title:	Not reported
Affiliation Address:	Not reported
Affiliation City:	Not reported
Affiliation State:	Not reported
Affiliation Country:	Not reported
Affiliation Zip:	Not reported
Affiliation Phone:	(530) 941-7412
Affiliation Type Desc:	CUPA District
Entity Name:	Shasta County Env Health
Entity Title:	Not reported
Affiliation Address:	1855 Placer Street, Suite 201
Affiliation City:	Redding
Affiliation State:	CA
Affiliation Country:	Not reported
Affiliation Zip:	96001
Affiliation Phone:	(530) 225-5787
Affiliation Type Desc:	Document Preparer
Entity Name:	Not reported
Entity Title:	Not reported
Affiliation Address:	Not reported
Affiliation City:	Not reported
Affiliation State:	Not reported
Affiliation Country:	Not reported
Affiliation Zip:	Not reported
Affiliation Phone:	Not reported
Affiliation Type Desc:	Document Preparer
Entity Name:	Not reported
Entity Title:	Not reported
Affiliation Address:	Not reported
Affiliation City:	Not reported
Affiliation State:	Not reported
Affiliation Country:	Not reported
Affiliation Zip:	Not reported
Affiliation Phone:	Not reported
Affiliation Type Desc:	Parent Corporation
Entity Name:	Eddie Axner Construction Inc.
Entity Title:	Not reported
Affiliation Address:	Not reported
Affiliation City:	Not reported
Affiliation State:	Not reported
Affiliation Country:	Not reported
Affiliation Zip:	Not reported
Affiliation Phone:	Not reported

EDDIE AXNER CONSTRUCTION INC. (Continued) **S121758712**

Affiliation Type Desc:	Environmental Contact
Entity Name:	Keith D Foster
Entity Title:	Not reported
Affiliation Address:	5249 Old Oregon Trl # A
Affiliation City:	Redding
Affiliation State:	CA
Affiliation Country:	Not reported
Affiliation Zip:	96002
Affiliation Phone:	Not reported

Affiliation Type Desc:	Identification Signer
Entity Name:	Raymond E Axner Jr.
Entity Title:	Owner
Affiliation Address:	Not reported
Affiliation City:	Not reported
Affiliation State:	Not reported
Affiliation Country:	Not reported
Affiliation Zip:	Not reported
Affiliation Phone:	Not reported

D14 **EDDIE AXNER CONSTRUCTION, INC.** **RCRA NonGen / NLR** **1024830633**
NE **5249 OLD OREGON TRL STE A** **CAL000365887**
1/8-1/4 **REDDING, CA 96002**
0.149 mi.
787 ft. **Site 3 of 4 in cluster D**

Relative: **Lower**

Actual: **505 ft.**

RCRA NonGen / NLR:

Date Form Received by Agency:	2011-07-19 00:00:00.0
Handler Name:	EDDIE AXNER CONSTRUCTION, INC.
Handler Address:	5249 OLD OREGON TRL STE A
Handler City,State,Zip:	REDDING, CA 96002-9343
EPA ID:	CAL000365887
Contact Name:	EDDIE AXNER
Contact Address:	5249 OLD OREGON TRL STE A
Contact City,State,Zip:	REDDING, CA 96002
Contact Telephone:	530-941-7412
Contact Fax:	530-221-4986
Contact Email:	EDDIEAXNER@ATT.NET
Contact Title:	Not reported
EPA Region:	09
Land Type:	Not reported
Federal Waste Generator Description:	Not a generator, verified
Non-Notifier:	Not reported
Biennial Report Cycle:	Not reported
Accessibility:	Not reported
Active Site Indicator:	Handler Activities
State District Owner:	Not reported
State District:	Not reported
Mailing Address:	5249 OLD OREGON TRL STE A
Mailing City,State,Zip:	REDDING, CA 96002-9343
Owner Name:	EDDIE AXNER CONSTRUCTION, INC
Owner Type:	Other
Operator Name:	EDDIE AXNER
Operator Type:	Other
Short-Term Generator Activity:	No
Importer Activity:	No
Mixed Waste Generator:	No

EDDIE AXNER CONSTRUCTION, INC. (Continued) **1024830633**

Transporter Activity:	No
Transfer Facility Activity:	No
Recycler Activity with Storage:	No
Small Quantity On-Site Burner Exemption:	No
Smelting Melting and Refining Furnace Exemption:	No
Underground Injection Control:	No
Off-Site Waste Receipt:	No
Universal Waste Indicator:	Yes
Universal Waste Destination Facility:	Yes
Federal Universal Waste:	No
Active Site Fed-Reg Treatment Storage and Disposal Facility:	Not reported
Active Site Converter Treatment storage and Disposal Facility:	Not reported
Active Site State-Reg Treatment Storage and Disposal Facility:	Not reported
Active Site State-Reg Handler:	---
Federal Facility Indicator:	Not reported
Hazardous Secondary Material Indicator:	N
Sub-Part K Indicator:	Not reported
Commercial TSD Indicator:	No
Treatment Storage and Disposal Type:	Not reported
2018 GPRA Permit Baseline:	Not on the Baseline
2018 GPRA Renewals Baseline:	Not on the Baseline
Permit Renewals Workload Universe:	Not reported
Permit Workload Universe:	Not reported
Permit Progress Universe:	Not reported
Post-Closure Workload Universe:	Not reported
Closure Workload Universe:	Not reported
202 GPRA Corrective Action Baseline:	No
Corrective Action Workload Universe:	No
Subject to Corrective Action Universe:	No
Non-TSDFs Where RCRA CA has Been Imposed Universe:	No
TSDFs Potentially Subject to CA Under 3004 (u)/(v) Universe:	No
TSDFs Only Subject to CA under Discretionary Auth Universe:	No
Corrective Action Priority Ranking:	No NCAPS ranking
Environmental Control Indicator:	No
Institutional Control Indicator:	No
Human Exposure Controls Indicator:	N/A
Groundwater Controls Indicator:	N/A
Operating TSDF Universe:	Not reported
Full Enforcement Universe:	Not reported
Significant Non-Complier Universe:	No
Unaddressed Significant Non-Complier Universe:	No
Addressed Significant Non-Complier Universe:	No
Significant Non-Complier With a Compliance Schedule Universe:	No
Financial Assurance Required:	Not reported
Handler Date of Last Change:	2018-09-06 16:59:24.0
Recognized Trader-Importer:	No
Recognized Trader-Exporter:	No
Importer of Spent Lead Acid Batteries:	No
Exporter of Spent Lead Acid Batteries:	No
Recycler Activity Without Storage:	No
Manifest Broker:	No
Sub-Part P Indicator:	No

Handler - Owner Operator:

Owner/Operator Indicator:	Operator
Owner/Operator Name:	EDDIE AXNER

EDDIE AXNER CONSTRUCTION, INC. (Continued) **1024830633**

Legal Status:	Other
Date Became Current:	Not reported
Date Ended Current:	Not reported
Owner/Operator Address:	5249 OLD OREGON TRL STE A
Owner/Operator City,State,Zip:	REDDING, CA 96002
Owner/Operator Telephone:	530-941-7412
Owner/Operator Telephone Ext:	Not reported
Owner/Operator Fax:	Not reported
Owner/Operator Email:	Not reported

Owner/Operator Indicator:	Owner
Owner/Operator Name:	EDDIE AXNER CONSTRUCTION, INC
Legal Status:	Other
Date Became Current:	Not reported
Date Ended Current:	Not reported
Owner/Operator Address:	5249 OLD OREGON TRL STE A
Owner/Operator City,State,Zip:	REDDING, CA 96002-9343
Owner/Operator Telephone:	530-941-7412
Owner/Operator Telephone Ext:	Not reported
Owner/Operator Fax:	Not reported
Owner/Operator Email:	Not reported

Historic Generators:

Receive Date:	2011-07-19 00:00:00.0
Handler Name:	EDDIE AXNER CONSTRUCTION, INC.
Federal Waste Generator Description:	Not a generator, verified
State District Owner:	Not reported
Large Quantity Handler of Universal Waste:	No
Recognized Trader Importer:	No
Recognized Trader Exporter:	No
Spent Lead Acid Battery Importer:	No
Spent Lead Acid Battery Exporter:	No
Current Record:	Yes
Non Storage Recycler Activity:	Not reported
Electronic Manifest Broker:	Not reported

List of NAICS Codes and Descriptions:

NAICS Code:	23492
NAICS Description:	POWER AND COMMUNICATION TRANSMISSION LINE CONSTRUCTION

Facility Has Received Notices of Violations:

Violations:	No Violations Found

Evaluation Action Summary:

Evaluations:	No Evaluations Found

D15 **U & R EXPRESS** **SWEEPS UST** **S106933308**
NE **5249 OLD OREGON TRAIL** **CUPA Listings** **N/A**
1/8-1/4 **REDDING, CA 96001**
0.149 mi.
787 ft. **Site 4 of 4 in cluster D**

Relative:
Lower

Actual:
505 ft.

SWEEPS UST:

Name:	U & R EXPRESS
Address:	5249 OLD OREGON TRAIL
City:	REDDING
Status:	Active
Comp Number:	439
Number:	1
Board Of Equalization:	Not reported
Referral Date:	07-04-93
Action Date:	05-18-94
Created Date:	05-18-94
Owner Tank Id:	001
SWRCB Tank Id:	45-000-000439-000001
Tank Status:	A
Capacity:	10000
Active Date:	07-04-93
Tank Use:	EMPTY
STG:	P
Content:	DIESEL
Number Of Tanks:	1

CUPA SHASTA:

Name:	EDDIE AXNER CONSTRUCTION INC
Address:	5249 OLD OREGON TR # A
City,State,Zip:	REDDING, CA
Site Id:	1906
CersID:	10625617
Facility Status:	True
Attn:	RAYMOND E AXNER JR
Mail Addr:	5249 A OLD OREGON TR
Mail City:	REDDING
Mail State:	CA
Mail Zip:	96002
EDR Link ID:	1906

Detail:

Facid:	1906
Facility Name:	EDDIE AXNER CONSTRUCTION INC
File Type:	Hazardous Material Business Plan Site

Facid:	1906
Facility Name:	EDDIE AXNER CONSTRUCTION INC
File Type:	Hazardous Waste Generator

16
North
1/8-1/4
0.202 mi.
1065 ft.

CAL ELECTRO INC
5199 AIRPORT RD
REDDING, CA 96002

RCRA NonGen / NLR

1025866548
CAL000250317

Relative:
Higher

Actual:
514 ft.

RCRA NonGen / NLR:

Date Form Received by Agency:		2002-04-17 00:00:00.0
Handler Name:	CAL ELECTRO INC	
Handler Address:		5199 AIRPORT RD
Handler City,State,Zip:		REDDING, CA 96002
EPA ID:		CAL000250317
Contact Name:		CASSIE BELL
Contact Address:		3710 ELECTRO WAY
Contact City,State,Zip:		REDDING, CA 96002
Contact Telephone:		530-223-5937
Contact Fax:		530-221-7038
Contact Email:		CASSIE@CALELECTRONIC.COM
Contact Title:		Not reported
EPA Region:		09
Land Type:		Not reported
Federal Waste Generator Description:		Not a generator, verified
Non-Notifier:		Not reported
Biennial Report Cycle:		Not reported
Accessibility:		Not reported
Active Site Indicator:		Handler Activities
State District Owner:		Not reported
State District:		Not reported
Mailing Address:		3710 ELECTRO WAY
Mailing City,State,Zip:		REDDING, CA 96002
Owner Name:		CAL ELECTRO INC
Owner Type:		Other
Operator Name:		CASSIE BELL
Operator Type:		Other
Short-Term Generator Activity:		No
Importer Activity:		No
Mixed Waste Generator:		No
Transporter Activity:		No
Transfer Facility Activity:		No
Recycler Activity with Storage:		Yes
Small Quantity On-Site Burner Exemption:		No
Smelting Melting and Refining Furnace Exemption:		No
Underground Injection Control:		No
Off-Site Waste Receipt:		No
Universal Waste Indicator:		Yes
Universal Waste Destination Facility:		Yes
Federal Universal Waste:		No
Active Site Fed-Reg Treatment Storage and Disposal Facility:		Not reported
Active Site Converter Treatment storage and Disposal Facility:		Not reported
Active Site State-Reg Treatment Storage and Disposal Facility:		Not reported
Active Site State-Reg Handler:		---
Federal Facility Indicator:		Not reported
Hazardous Secondary Material Indicator:		N
Sub-Part K Indicator:		Not reported
Commercial TSD Indicator:		No
Treatment Storage and Disposal Type:		Not reported
2018 GPRA Permit Baseline:		Not on the Baseline
2018 GPRA Renewals Baseline:		Not on the Baseline
Permit Renewals Workload Universe:		Not reported

CAL ELECTRO INC (Continued) **1025866548**

Permit Workload Universe:	Not reported
Permit Progress Universe:	Not reported
Post-Closure Workload Universe:	Not reported
Closure Workload Universe:	Not reported
202 GPRA Corrective Action Baseline:	No
Corrective Action Workload Universe:	No
Subject to Corrective Action Universe:	No
Non-TSDFs Where RCRA CA has Been Imposed Universe:	No
TSDFs Potentially Subject to CA Under 3004 (u)/(v) Universe:	No
TSDFs Only Subject to CA under Discretionary Auth Universe:	No
Corrective Action Priority Ranking:	No NCAPS ranking
Environmental Control Indicator:	No
Institutional Control Indicator:	No
Human Exposure Controls Indicator:	N/A
Groundwater Controls Indicator:	N/A
Operating TSDF Universe:	Not reported
Full Enforcement Universe:	Not reported
Significant Non-Complier Universe:	No
Unaddressed Significant Non-Complier Universe:	No
Addressed Significant Non-Complier Universe:	No
Significant Non-Complier With a Compliance Schedule Universe:	No
Financial Assurance Required:	Not reported
Handler Date of Last Change:	2019-06-27 15:48:55.0
Recognized Trader-Importer:	No
Recognized Trader-Exporter:	No
Importer of Spent Lead Acid Batteries:	No
Exporter of Spent Lead Acid Batteries:	No
Recycler Activity Without Storage:	No
Manifest Broker:	No
Sub-Part P Indicator:	No

Handler - Owner Operator:

Owner/Operator Indicator:	Owner
Owner/Operator Name:	CAL ELECTRO INC
Legal Status:	Other
Date Became Current:	Not reported
Date Ended Current:	Not reported
Owner/Operator Address:	3710 ELECTRO WAY
Owner/Operator City,State,Zip:	REDDING, CA 96002
Owner/Operator Telephone:	530-223-5937
Owner/Operator Telephone Ext:	Not reported
Owner/Operator Fax:	Not reported
Owner/Operator Email:	Not reported

Owner/Operator Indicator:	Operator
Owner/Operator Name:	CASSIE BELL
Legal Status:	Other
Date Became Current:	Not reported
Date Ended Current:	Not reported
Owner/Operator Address:	3710 ELECTRO WAY
Owner/Operator City,State,Zip:	REDDING, CA 96002
Owner/Operator Telephone:	530-223-5937
Owner/Operator Telephone Ext:	Not reported
Owner/Operator Fax:	Not reported
Owner/Operator Email:	Not reported

CAL ELECTRO INC (Continued) **1025866548**

Historic Generators:
- Receive Date: 2002-04-17 00:00:00.0
- Handler Name: CAL ELECTRO INC
- Federal Waste Generator Description: Not a generator, verified
- State District Owner: Not reported
- Large Quantity Handler of Universal Waste: No
- Recognized Trader Importer: Not reported
- Recognized Trader Exporter: Not reported
- Spent Lead Acid Battery Importer: Not reported
- Spent Lead Acid Battery Exporter: Not reported
- Current Record: Yes
- Non Storage Recycler Activity: Not reported
- Electronic Manifest Broker: Not reported

List of NAICS Codes and Descriptions:
- NAICS Code: 23531
- NAICS Description: ELECTRICAL CONTRACTORS

- NAICS Code: 336510
- NAICS Description: RAILROAD ROLLING STOCK MANUFACTURING

Facility Has Received Notices of Violations:
- Violations: No Violations Found

Evaluation Action Summary:
- Evaluations: No Evaluations Found

17
West
1/2-1
0.791 mi.
4176 ft.

PACHECO NORTH **ENVIROSTOR** **S120052859**
SOUTH OF RANCHO ROAD WITHIN THE CITY LIMITS OF REDDING CA **SCH** **N/A**
REDDING, CA 96002 **CERS**

Relative:
Lower

Actual:
509 ft.

ENVIROSTOR:
- Name: PACHECO NORTH
- Address: SOUTH OF RANCHO ROAD WITHIN THE CITY LIMITS OF REDDING CA
- City,State,Zip: REDDING, CA 96002
- Facility ID: 60002457
- Status: No Action Required
- Status Date: 01/16/2017
- Site Code: 104760
- Site Type: School Investigation
- Site Type Detailed: School
- Acres: 14
- NPL: NO
- Regulatory Agencies: SMBRP
- Lead Agency: SMBRP
- Program Manager: Jose Luevano
- Supervisor: Jose Salcedo
- Division Branch: Northern California Schools & Santa Susana
- Assembly: , 01
- Senate: , 01
- Special Program: Not reported
- Restricted Use: NO
- Site Mgmt Req: NONE SPECIFIED

PACHECO NORTH (Continued) **S120052859**

Funding: School District
Latitude: 40.52836
Longitude: -122.3176
APN: 054-510-030, 054-510-032
Past Use: UNKNOWN
Potential COC: NONE SPECIFIED No Contaminants found
Confirmed COC: 31000-NO
Potential Description: NMA
Alias Name: Proposed School Site Rancho Road
Alias Type: Alternate Name
Alias Name: 054-510-030
Alias Type: APN
Alias Name: 054-510-032
Alias Type: APN
Alias Name: 104760
Alias Type: Project Code (Site Code)
Alias Name: 60002457
Alias Type: Envirostor ID Number

Completed Info:
Completed Area Name: PROJECT WIDE
Completed Sub Area Name: Not reported
Completed Document Type: Phase 1
Completed Date: 01/17/2017
Comments: On Jan 17, 2017, DTSC concurred with the recommendation of the Phase I and Addendum to the Phase I of No Action required.

Completed Area Name: PROJECT WIDE
Completed Sub Area Name: Not reported
Completed Document Type: Cost Recovery Closeout Memo
Completed Date: 10/24/2017
Comments: Closeout Form 1554 submitted 10/20/17 and processed by CRBU on 10/24/17; closeout complete.

Future Area Name: Not reported
Future Sub Area Name: Not reported
Future Document Type: Not reported
Future Due Date: Not reported
Schedule Area Name: Not reported
Schedule Sub Area Name: Not reported
Schedule Document Type: Not reported
Schedule Due Date: Not reported
Schedule Revised Date: Not reported

SCH:

Name: PACHECO NORTH
Address: SOUTH OF RANCHO ROAD WITHIN THE CITY LIMITS OF REDDING CA
City,State,Zip: REDDING, CA 96002
Facility ID: 60002457
Site Type: School Investigation
Site Type Detail: School
Site Mgmt. Req.: NONE SPECIFIED
Acres: 14
National Priorities List: NO
Cleanup Oversight Agencies: SMBRP
Lead Agency: SMBRP

PACHECO NORTH (Continued) **S120052859**

Lead Agency Description:	DTSC - Site Cleanup Program
Project Manager:	Jose Luevano
Supervisor:	Jose Salcedo
Division Branch:	Northern California Schools & Santa Susana
Site Code:	104760
Assembly:	, 01
Senate:	, 01
Special Program Status:	Not reported
Status:	No Action Required
Status Date:	01/16/2017
Restricted Use:	NO
Funding:	School District
Latitude:	40.52836
Longitude:	-122.3176
APN:	054-510-030, 054-510-032
Past Use:	UNKNOWN
Potential COC:	NONE SPECIFIED, No Contaminants found
Confirmed COC:	31000-NO
Potential Description:	NMA
Alias Name:	Proposed School Site Rancho Road
Alias Type:	Alternate Name
Alias Name:	054-510-030
Alias Type:	APN
Alias Name:	054-510-032
Alias Type:	APN
Alias Name:	104760
Alias Type:	Project Code (Site Code)
Alias Name:	60002457
Alias Type:	Envirostor ID Number

Completed Info:

Completed Area Name:	PROJECT WIDE
Completed Sub Area Name:	Not reported
Completed Document Type:	Phase 1
Completed Date:	01/17/2017
Comments:	On Jan 17, 2017, DTSC concurred with the recommendation of the Phase I and Addendum to the Phase I of No Action required.
Completed Area Name:	PROJECT WIDE
Completed Sub Area Name:	Not reported
Completed Document Type:	Cost Recovery Closeout Memo
Completed Date:	10/24/2017
Comments:	Closeout Form 1554 submitted 10/20/17 and processed by CRBU on 10/24/17; closeout complete.
Future Area Name:	Not reported
Future Sub Area Name:	Not reported
Future Document Type:	Not reported
Future Due Date:	Not reported
Schedule Area Name:	Not reported
Schedule Sub Area Name:	Not reported
Schedule Document Type:	Not reported
Schedule Due Date:	Not reported
Schedule Revised Date:	Not reported

CERS:

Name:	PACHECO NORTH

PACHECO NORTH (Continued) **S120052859**

Address:	SOUTH OF RANCHO ROAD WITHIN THE CITY LIMITS OF REDDING CA
City,State,Zip:	REDDING, CA 96002
Site ID:	413903
CERS ID:	60002457
CERS Description:	School Investigation

Affiliation:

Affiliation Type Desc:	Supervisor
Entity Name:	JOSE SALCEDO
Entity Title:	Not reported
Affiliation Address:	Not reported
Affiliation City:	Not reported
Affiliation State:	Not reported
Affiliation Country:	Not reported
Affiliation Zip:	Not reported
Affiliation Phone:	Not reported

Affiliation Type Desc:	Lead Project Manager
Entity Name:	JOSE LUEVANO
Entity Title:	Not reported
Affiliation Address:	Not reported
Affiliation City:	SACRAMENTO
Affiliation State:	CA
Affiliation Country:	Not reported
Affiliation Zip:	Not reported
Affiliation Phone:	Not reported

Count: 2 records. ORPHAN SUMMARY

City	EDR ID	Site Name	Site Address	Zip	Database(s)
REDDING	S104403658	CHEVRON TANK FARM RDG AIRPORT	AIRPORT RD	96002	LUST, HIST CORTESE
REDDING	S126984437	ENTERPRISE TRANSFER STATION	1/2 MILE S. HWY 44, OLD OREGON	96002	SWF/LF

GOVERNMENT RECORDS SEARCHED / DATA CURRENCY TRACKING

To maintain currency of the following federal and state databases, EDR contacts the appropriate governmental agency on a monthly or quarterly basis, as required.

Number of Days to Update: Provides confirmation that EDR is reporting records that have been updated within 90 days from the date the government agency made the information available to the public.

STANDARD ENVIRONMENTAL RECORDS

Federal NPL site list

NPL: National Priority List

National Priorities List (Superfund). The NPL is a subset of CERCLIS and identifies over 1,200 sites for priority cleanup under the Superfund Program. NPL sites may encompass relatively large areas. As such, EDR provides polygon coverage for over 1,000 NPL site boundaries produced by EPA's Environmental Photographic Interpretation Center (EPIC) and regional EPA offices.

Date of Government Version: 12/30/2020
Date Data Arrived at EDR: 01/14/2021
Date Made Active in Reports: 02/09/2021
Number of Days to Update: 26

Source: EPA
Telephone: N/A
Last EDR Contact: 03/04/2021
Next Scheduled EDR Contact: 04/12/2021
Data Release Frequency: Quarterly

NPL Site Boundaries

Sources:

EPA's Environmental Photographic Interpretation Center (EPIC)
Telephone: 202-564-7333

EPA Region 1
Telephone 617-918-1143

EPA Region 6
Telephone: 214-655-6659

EPA Region 3
Telephone 215-814-5418

EPA Region 7
Telephone: 913-551-7247

EPA Region 4
Telephone 404-562-8033

EPA Region 8
Telephone: 303-312-6774

EPA Region 5
Telephone 312-886-6686

EPA Region 9
Telephone: 415-947-4246

EPA Region 10
Telephone 206-553-8665

Proposed NPL: Proposed National Priority List Sites

A site that has been proposed for listing on the National Priorities List through the issuance of a proposed rule in the Federal Register. EPA then accepts public comments on the site, responds to the comments, and places on the NPL those sites that continue to meet the requirements for listing.

Date of Government Version: 12/30/2020
Date Data Arrived at EDR: 01/14/2021
Date Made Active in Reports: 02/09/2021
Number of Days to Update: 26

Source: EPA
Telephone: N/A
Last EDR Contact: 03/04/2021
Next Scheduled EDR Contact: 04/12/2021
Data Release Frequency: Quarterly

NPL LIENS: Federal Superfund Liens

Federal Superfund Liens. Under the authority granted the USEPA by CERCLA of 1980, the USEPA has the authority to file liens against real property in order to recover remedial action expenditures or when the property owner received notification of potential liability. USEPA compiles a listing of filed notices of Superfund Liens.

Date of Government Version: 10/15/1991
Date Data Arrived at EDR: 02/02/1994
Date Made Active in Reports: 03/30/1994
Number of Days to Update: 56

Source: EPA
Telephone: 202-564-4267
Last EDR Contact: 08/15/2011
Next Scheduled EDR Contact: 11/28/2011
Data Release Frequency: No Update Planned

Federal Delisted NPL site list

Delisted NPL: National Priority List Deletions

The National Oil and Hazardous Substances Pollution Contingency Plan (NCP) establishes the criteria that the EPA uses to delete sites from the NPL. In accordance with 40 CFR 300.425.(e), sites may be deleted from the NPL where no further response is appropriate.

Date of Government Version: 12/30/2020
Date Data Arrived at EDR: 01/14/2021
Date Made Active in Reports: 02/09/2021
Number of Days to Update: 26

Source: EPA
Telephone: N/A
Last EDR Contact: 03/04/2021
Next Scheduled EDR Contact: 04/12/2021
Data Release Frequency: Quarterly

Federal CERCLIS list

FEDERAL FACILITY: Federal Facility Site Information listing

A listing of National Priority List (NPL) and Base Realignment and Closure (BRAC) sites found in the Comprehensive Environmental Response, Compensation and Liability Information System (CERCLIS) Database where EPA Federal Facilities Restoration and Reuse Office is involved in cleanup activities.

Date of Government Version: 04/03/2019
Date Data Arrived at EDR: 04/05/2019
Date Made Active in Reports: 05/14/2019
Number of Days to Update: 39

Source: Environmental Protection Agency
Telephone: 703-603-8704
Last EDR Contact: 12/23/2020
Next Scheduled EDR Contact: 04/12/2021
Data Release Frequency: Varies

SEMS: Superfund Enterprise Management System

SEMS (Superfund Enterprise Management System) tracks hazardous waste sites, potentially hazardous waste sites, and remedial activities performed in support of EPA's Superfund Program across the United States. The list was formerly know as CERCLIS, renamed to SEMS by the EPA in 2015. The list contains data on potentially hazardous waste sites that have been reported to the USEPA by states, municipalities, private companies and private persons, pursuant to Section 103 of the Comprehensive Environmental Response, Compensation, and Liability Act (CERCLA). This dataset also contains sites which are either proposed to or on the National Priorities List (NPL) and the sites which are in the screening and assessment phase for possible inclusion on the NPL.

Date of Government Version: 12/30/2020
Date Data Arrived at EDR: 01/14/2021
Date Made Active in Reports: 02/18/2021
Number of Days to Update: 35

Source: EPA
Telephone: 800-424-9346
Last EDR Contact: 03/04/2021
Next Scheduled EDR Contact: 04/26/2021
Data Release Frequency: Quarterly

Federal CERCLIS NFRAP site list

SEMS-ARCHIVE: Superfund Enterprise Management System Archive

SEMS-ARCHIVE (Superfund Enterprise Management System Archive) tracks sites that have no further interest under the Federal Superfund Program based on available information. The list was formerly known as the CERCLIS-NFRAP, renamed to SEMS ARCHIVE by the EPA in 2015. EPA may perform a minimal level of assessment work at a site while it is archived if site conditions change and/or new information becomes available. Archived sites have been removed and archived from the inventory of SEMS sites. Archived status indicates that, to the best of EPA's knowledge, assessment at a site has been completed and that EPA has determined no further steps will be taken to list the site on the National Priorities List (NPL), unless information indicates this decision was not appropriate or other considerations require a recommendation for listing at a later time. The decision does not necessarily mean that there is no hazard associated with a given site; it only means that. based upon available information, the location is not judged to be potential NPL site.

Date of Government Version: 12/30/2020
Date Data Arrived at EDR: 01/14/2021
Date Made Active in Reports: 02/18/2021
Number of Days to Update: 35

Source: EPA
Telephone: 800-424-9346
Last EDR Contact: 03/04/2021
Next Scheduled EDR Contact: 04/26/2021
Data Release Frequency: Quarterly

Federal RCRA CORRACTS facilities list

CORRACTS: Corrective Action Report

CORRACTS identifies hazardous waste handlers with RCRA corrective action activity.

Date of Government Version: 12/14/2020
Date Data Arrived at EDR: 12/17/2020
Date Made Active in Reports: 12/22/2020
Number of Days to Update: 5

Source: EPA
Telephone: 800-424-9346
Last EDR Contact: 12/17/2020
Next Scheduled EDR Contact: 04/05/2021
Data Release Frequency: Quarterly

Federal RCRA non-CORRACTS TSD facilities list

RCRA-TSDF: RCRA - Treatment, Storage and Disposal

RCRAInfo is EPA's comprehensive information system, providing access to data supporting the Resource Conservation and Recovery Act (RCRA) of 1976 and the Hazardous and Solid Waste Amendments (HSWA) of 1984. The database includes selective information on sites which generate, transport, store, treat and/or dispose of hazardous waste as defined by the Resource Conservation and Recovery Act (RCRA). Transporters are individuals or entities that move hazardous waste from the generator offsite to a facility that can recycle, treat, store, or dispose of the waste. TSDFs treat, store, or dispose of the waste.

Date of Government Version: 12/14/2020
Date Data Arrived at EDR: 12/17/2020
Date Made Active in Reports: 12/22/2020
Number of Days to Update: 5

Source: Environmental Protection Agency
Telephone: (415) 495-8895
Last EDR Contact: 12/17/2020
Next Scheduled EDR Contact: 04/05/2021
Data Release Frequency: Quarterly

Federal RCRA generators list

RCRA-LQG: RCRA - Large Quantity Generators

RCRAInfo is EPA's comprehensive information system, providing access to data supporting the Resource Conservation and Recovery Act (RCRA) of 1976 and the Hazardous and Solid Waste Amendments (HSWA) of 1984. The database includes selective information on sites which generate, transport, store, treat and/or dispose of hazardous waste as defined by the Resource Conservation and Recovery Act (RCRA). Large quantity generators (LQGs) generate over 1,000 kilograms (kg) of hazardous waste, or over 1 kg of acutely hazardous waste per month.

Date of Government Version: 12/14/2020
Date Data Arrived at EDR: 12/17/2020
Date Made Active in Reports: 12/22/2020
Number of Days to Update: 5

Source: Environmental Protection Agency
Telephone: (415) 495-8895
Last EDR Contact: 12/17/2020
Next Scheduled EDR Contact: 04/05/2021
Data Release Frequency: Quarterly

RCRA-SQG: RCRA - Small Quantity Generators

RCRAInfo is EPA's comprehensive information system, providing access to data supporting the Resource Conservation and Recovery Act (RCRA) of 1976 and the Hazardous and Solid Waste Amendments (HSWA) of 1984. The database includes selective information on sites which generate, transport, store, treat and/or dispose of hazardous waste as defined by the Resource Conservation and Recovery Act (RCRA). Small quantity generators (SQGs) generate between 100 kg and 1,000 kg of hazardous waste per month.

Date of Government Version: 12/14/2020
Date Data Arrived at EDR: 12/17/2020
Date Made Active in Reports: 12/22/2020
Number of Days to Update: 5

Source: Environmental Protection Agency
Telephone: (415) 495-8895
Last EDR Contact: 12/17/2020
Next Scheduled EDR Contact: 04/05/2021
Data Release Frequency: Quarterly

RCRA-VSQG: RCRA - Very Small Quantity Generators (Formerly Conditionally Exempt Small Quantity Generators)

RCRAInfo is EPA's comprehensive information system, providing access to data supporting the Resource Conservation and Recovery Act (RCRA) of 1976 and the Hazardous and Solid Waste Amendments (HSWA) of 1984. The database includes selective information on sites which generate, transport, store, treat and/or dispose of hazardous waste as defined by the Resource Conservation and Recovery Act (RCRA). Very small quantity generators (VSQGs) generate less than 100 kg of hazardous waste, or less than 1 kg of acutely hazardous waste per month.

Date of Government Version: 12/14/2020
Date Data Arrived at EDR: 12/17/2020
Date Made Active in Reports: 12/22/2020
Number of Days to Update: 5

Source: Environmental Protection Agency
Telephone: (415) 495-8895
Last EDR Contact: 12/17/2020
Next Scheduled EDR Contact: 04/05/2021
Data Release Frequency: Quarterly

Federal institutional controls / engineering controls registries

LUCIS: Land Use Control Information System

LUCIS contains records of land use control information pertaining to the former Navy Base Realignment and Closure properties.

Date of Government Version: 11/11/2020
Date Data Arrived at EDR: 11/17/2020
Date Made Active in Reports: 02/09/2021
Number of Days to Update: 84

Source: Department of the Navy
Telephone: 843-820-7326
Last EDR Contact: 02/08/2021
Next Scheduled EDR Contact: 05/24/2021
Data Release Frequency: Varies

US ENG CONTROLS: Engineering Controls Sites List

A listing of sites with engineering controls in place. Engineering controls include various forms of caps, building foundations, liners, and treatment methods to create pathway elimination for regulated substances to enter environmental media or effect human health.

Date of Government Version: 10/28/2020
Date Data Arrived at EDR: 11/05/2020
Date Made Active in Reports: 11/18/2020
Number of Days to Update: 13

Source: Environmental Protection Agency
Telephone: 703-603-0695
Last EDR Contact: 02/23/2021
Next Scheduled EDR Contact: 06/06/2021
Data Release Frequency: Varies

US INST CONTROLS: Institutional Controls Sites List

A listing of sites with institutional controls in place. Institutional controls include administrative measures, such as groundwater use restrictions, construction restrictions, property use restrictions, and post remediation care requirements intended to prevent exposure to contaminants remaining on site. Deed restrictions are generally required as part of the institutional controls.

Date of Government Version: 10/28/2020
Date Data Arrived at EDR: 11/05/2020
Date Made Active in Reports: 11/18/2020
Number of Days to Update: 13

Source: Environmental Protection Agency
Telephone: 703-603-0695
Last EDR Contact: 02/23/2021
Next Scheduled EDR Contact: 06/06/2021
Data Release Frequency: Varies

Federal ERNS list

ERNS: Emergency Response Notification System

Emergency Response Notification System. ERNS records and stores information on reported releases of oil and hazardous substances.

Date of Government Version: 12/14/2020
Date Data Arrived at EDR: 12/15/2020
Date Made Active in Reports: 12/22/2020
Number of Days to Update: 7

Source: National Response Center, United States Coast Guard
Telephone: 202-267-2180
Last EDR Contact: 12/15/2020
Next Scheduled EDR Contact: 04/05/2021
Data Release Frequency: Quarterly

State- and tribal - equivalent NPL

RESPONSE: State Response Sites

Identifies confirmed release sites where DTSC is involved in remediation, either in a lead or oversight capacity. These confirmed release sites are generally high-priority and high potential risk.

Date of Government Version: 10/26/2020
Date Data Arrived at EDR: 10/26/2020
Date Made Active in Reports: 01/13/2021
Number of Days to Update: 79

Source: Department of Toxic Substances Control
Telephone: 916-323-3400
Last EDR Contact: 01/26/2021
Next Scheduled EDR Contact: 05/10/2021
Data Release Frequency: Quarterly

State- and tribal - equivalent CERCLIS

ENVIROSTOR: EnviroStor Database

The Department of Toxic Substances Control's (DTSC's) Site Mitigation and Brownfields Reuse Program's (SMBRP's) EnviroStor database identifes sites that have known contamination or sites for which there may be reasons to investigate further. The database includes the following site types: Federal Superfund sites (National Priorities List (NPL)); State Response, including Military Facilities and State Superfund; Voluntary Cleanup; and School sites. EnviroStor provides similar information to the information that was available in CalSites, and provides additional site information, including, but not limited to, identification of formerly-contaminated properties that have been released for reuse, properties where environmental deed restrictions have been recorded to prevent inappropriate land uses, and risk characterization information that is used to assess potential impacts to public health and the environment at contaminated sites.

Date of Government Version: 10/26/2020
Date Data Arrived at EDR: 10/26/2020
Date Made Active in Reports: 01/13/2021
Number of Days to Update: 79

Source: Department of Toxic Substances Control
Telephone: 916-323-3400
Last EDR Contact: 01/26/2021
Next Scheduled EDR Contact: 05/10/2021
Data Release Frequency: Quarterly

State and tribal landfill and/or solid waste disposal site lists

SWF/LF (SWIS): Solid Waste Information System

Active, Closed and Inactive Landfills. SWF/LF records typically contain an inve ntory of solid waste disposal facilities or landfills. These may be active or i nactive facilities or open dumps that failed to meet RCRA Section 4004 criteria for solid waste landfills or disposal sites.

Date of Government Version: 11/09/2020
Date Data Arrived at EDR: 11/10/2020
Date Made Active in Reports: 01/14/2021
Number of Days to Update: 65

Source: Department of Resources Recycling and Recovery
Telephone: 916-341-6320
Last EDR Contact: 02/09/2021
Next Scheduled EDR Contact: 05/24/2021
Data Release Frequency: Quarterly

State and tribal leaking storage tank lists

LUST REG 8: Leaking Underground Storage Tanks
California Regional Water Quality Control Board Santa Ana Region (8). For more current information, please refer to the State Water Resources Control Board's LUST database.

Date of Government Version: 02/14/2005
Date Data Arrived at EDR: 02/15/2005
Date Made Active in Reports: 03/28/2005
Number of Days to Update: 41

Source: California Regional Water Quality Control Board Santa Ana Region (8)
Telephone: 909-782-4496
Last EDR Contact: 08/15/2011
Next Scheduled EDR Contact: 11/28/2011
Data Release Frequency: No Update Planned

LUST REG 6L: Leaking Underground Storage Tank Case Listing
For more current information, please refer to the State Water Resources Control Board's LUST database.

Date of Government Version: 09/09/2003
Date Data Arrived at EDR: 09/10/2003
Date Made Active in Reports: 10/07/2003
Number of Days to Update: 27

Source: California Regional Water Quality Control Board Lahontan Region (6)
Telephone: 530-542-5572
Last EDR Contact: 09/12/2011
Next Scheduled EDR Contact: 12/26/2011
Data Release Frequency: No Update Planned

LUST REG 1: Active Toxic Site Investigation
Del Norte, Humboldt, Lake, Mendocino, Modoc, Siskiyou, Sonoma, Trinity counties. For more current information, please refer to the State Water Resources Control Board's LUST database.

Date of Government Version: 02/01/2001
Date Data Arrived at EDR: 02/28/2001
Date Made Active in Reports: 03/29/2001
Number of Days to Update: 29

Source: California Regional Water Quality Control Board North Coast (1)
Telephone: 707-570-3769
Last EDR Contact: 08/01/2011
Next Scheduled EDR Contact: 11/14/2011
Data Release Frequency: No Update Planned

LUST REG 2: Fuel Leak List
Leaking Underground Storage Tank locations. Alameda, Contra Costa, Marin, Napa, San Francisco, San Mateo, Santa Clara, Solano, Sonoma counties.

Date of Government Version: 09/30/2004
Date Data Arrived at EDR: 10/20/2004
Date Made Active in Reports: 11/19/2004
Number of Days to Update: 30

Source: California Regional Water Quality Control Board San Francisco Bay Region (2)
Telephone: 510-622-2433
Last EDR Contact: 09/19/2011
Next Scheduled EDR Contact: 01/02/2012
Data Release Frequency: No Update Planned

LUST REG 3: Leaking Underground Storage Tank Database
Leaking Underground Storage Tank locations. Monterey, San Benito, San Luis Obispo, Santa Barbara, Santa Cruz counties.

Date of Government Version: 05/19/2003
Date Data Arrived at EDR: 05/19/2003
Date Made Active in Reports: 06/02/2003
Number of Days to Update: 14

Source: California Regional Water Quality Control Board Central Coast Region (3)
Telephone: 805-542-4786
Last EDR Contact: 07/18/2011
Next Scheduled EDR Contact: 10/31/2011
Data Release Frequency: No Update Planned

LUST REG 4: Underground Storage Tank Leak List
Los Angeles, Ventura counties. For more current information, please refer to the State Water Resources Control Board's LUST database.

Date of Government Version: 09/07/2004
Date Data Arrived at EDR: 09/07/2004
Date Made Active in Reports: 10/12/2004
Number of Days to Update: 35

Source: California Regional Water Quality Control Board Los Angeles Region (4)
Telephone: 213-576-6710
Last EDR Contact: 09/06/2011
Next Scheduled EDR Contact: 12/19/2011
Data Release Frequency: No Update Planned

LUST REG 5: Leaking Underground Storage Tank Database
Leaking Underground Storage Tank locations. Alameda, Alpine, Amador, Butte, Colusa, Contra Costa, Calveras, El Dorado, Fresno, Glenn, Kern, Kings, Lake, Lassen, Madera, Mariposa, Merced, Modoc, Napa, Nevada, Placer, Plumas, Sacramento, San Joaquin, Shasta, Solano, Stanislaus, Sutter, Tehama, Tulare, Tuolumne, Yolo, Yuba counties.

Date of Government Version: 07/01/2008
Date Data Arrived at EDR: 07/22/2008
Date Made Active in Reports: 07/31/2008
Number of Days to Update: 9

Source: California Regional Water Quality Control Board Central Valley Region (5)
Telephone: 916-464-4834
Last EDR Contact: 07/01/2011
Next Scheduled EDR Contact: 10/17/2011
Data Release Frequency: No Update Planned

LUST REG 7: Leaking Underground Storage Tank Case Listing

Leaking Underground Storage Tank locations. Imperial, Riverside, San Diego, Santa Barbara counties.

Date of Government Version: 02/26/2004
Date Data Arrived at EDR: 02/26/2004
Date Made Active in Reports: 03/24/2004
Number of Days to Update: 27

Source: California Regional Water Quality Control Board Colorado River Basin Region (7)
Telephone: 760-776-8943
Last EDR Contact: 08/01/2011
Next Scheduled EDR Contact: 11/14/2011
Data Release Frequency: No Update Planned

LUST REG 6V: Leaking Underground Storage Tank Case Listing

Leaking Underground Storage Tank locations. Inyo, Kern, Los Angeles, Mono, San Bernardino counties.

Date of Government Version: 06/07/2005
Date Data Arrived at EDR: 06/07/2005
Date Made Active in Reports: 06/29/2005
Number of Days to Update: 22

Source: California Regional Water Quality Control Board Victorville Branch Office (6)
Telephone: 760-241-7365
Last EDR Contact: 09/12/2011
Next Scheduled EDR Contact: 12/26/2011
Data Release Frequency: No Update Planned

LUST: Leaking Underground Fuel Tank Report (GEOTRACKER)

Leaking Underground Storage Tank (LUST) Sites included in GeoTracker. GeoTracker is the Water Boards data management system for sites that impact, or have the potential to impact, water quality in California, with emphasis on groundwater.

Date of Government Version: 12/04/2020
Date Data Arrived at EDR: 12/04/2020
Date Made Active in Reports: 02/18/2021
Number of Days to Update: 76

Source: State Water Resources Control Board
Telephone: see region list
Last EDR Contact: 12/04/2020
Next Scheduled EDR Contact: 03/22/2021
Data Release Frequency: Quarterly

LUST REG 9: Leaking Underground Storage Tank Report

Orange, Riverside, San Diego counties. For more current information, please refer to the State Water Resources Control Board's LUST database.

Date of Government Version: 03/01/2001
Date Data Arrived at EDR: 04/23/2001
Date Made Active in Reports: 05/21/2001
Number of Days to Update: 28

Source: California Regional Water Quality Control Board San Diego Region (9)
Telephone: 858-637-5595
Last EDR Contact: 09/26/2011
Next Scheduled EDR Contact: 01/09/2012
Data Release Frequency: No Update Planned

INDIAN LUST R9: Leaking Underground Storage Tanks on Indian Land

LUSTs on Indian land in Arizona, California, New Mexico and Nevada

Date of Government Version: 04/08/2020
Date Data Arrived at EDR: 05/20/2020
Date Made Active in Reports: 08/12/2020
Number of Days to Update: 84

Source: Environmental Protection Agency
Telephone: 415-972-3372
Last EDR Contact: 12/16/2020
Next Scheduled EDR Contact: 05/03/2021
Data Release Frequency: Varies

INDIAN LUST R10: Leaking Underground Storage Tanks on Indian Land

LUSTs on Indian land in Alaska, Idaho, Oregon and Washington.

Date of Government Version: 04/14/2020
Date Data Arrived at EDR: 05/20/2020
Date Made Active in Reports: 08/12/2020
Number of Days to Update: 84

Source: EPA Region 10
Telephone: 206-553-2857
Last EDR Contact: 12/16/2020
Next Scheduled EDR Contact: 05/03/2021
Data Release Frequency: Varies

INDIAN LUST R1: Leaking Underground Storage Tanks on Indian Land
A listing of leaking underground storage tank locations on Indian Land.

Date of Government Version: 04/29/2020
Date Data Arrived at EDR: 05/20/2020
Date Made Active in Reports: 08/12/2020
Number of Days to Update: 84
Source: EPA Region 1
Telephone: 617-918-1313
Last EDR Contact: 12/16/2020
Next Scheduled EDR Contact: 05/03/2021
Data Release Frequency: Varies

INDIAN LUST R8: Leaking Underground Storage Tanks on Indian Land
LUSTs on Indian land in Colorado, Montana, North Dakota, South Dakota, Utah and Wyoming.

Date of Government Version: 04/14/2020
Date Data Arrived at EDR: 05/20/2020
Date Made Active in Reports: 08/12/2020
Number of Days to Update: 84
Source: EPA Region 8
Telephone: 303-312-6271
Last EDR Contact: 12/16/2020
Next Scheduled EDR Contact: 05/03/2021
Data Release Frequency: Varies

INDIAN LUST R4: Leaking Underground Storage Tanks on Indian Land
LUSTs on Indian land in Florida, Mississippi and North Carolina.

Date of Government Version: 04/14/2020
Date Data Arrived at EDR: 05/26/2020
Date Made Active in Reports: 08/12/2020
Number of Days to Update: 78
Source: EPA Region 4
Telephone: 404-562-8677
Last EDR Contact: 12/16/2020
Next Scheduled EDR Contact: 05/03/2021
Data Release Frequency: Varies

INDIAN LUST R7: Leaking Underground Storage Tanks on Indian Land
LUSTs on Indian land in Iowa, Kansas, and Nebraska

Date of Government Version: 04/15/2020
Date Data Arrived at EDR: 05/20/2020
Date Made Active in Reports: 08/12/2020
Number of Days to Update: 84
Source: EPA Region 7
Telephone: 913-551-7003
Last EDR Contact: 12/16/2020
Next Scheduled EDR Contact: 05/03/2021
Data Release Frequency: Varies

INDIAN LUST R6: Leaking Underground Storage Tanks on Indian Land
LUSTs on Indian land in New Mexico and Oklahoma.

Date of Government Version: 04/08/2020
Date Data Arrived at EDR: 05/20/2020
Date Made Active in Reports: 08/12/2020
Number of Days to Update: 84
Source: EPA Region 6
Telephone: 214-665-6597
Last EDR Contact: 12/16/2020
Next Scheduled EDR Contact: 05/03/2021
Data Release Frequency: Varies

INDIAN LUST R5: Leaking Underground Storage Tanks on Indian Land
Leaking underground storage tanks located on Indian Land in Michigan, Minnesota and Wisconsin.

Date of Government Version: 04/14/2020
Date Data Arrived at EDR: 05/20/2020
Date Made Active in Reports: 08/12/2020
Number of Days to Update: 84
Source: EPA, Region 5
Telephone: 312-886-7439
Last EDR Contact: 12/16/2020
Next Scheduled EDR Contact: 05/03/2021
Data Release Frequency: Varies

CPS-SLIC: Statewide SLIC Cases (GEOTRACKER)
Cleanup Program Sites (CPS; also known as Site Cleanups [SC] and formerly known as Spills, Leaks, Investigations, and Cleanups [SLIC] sites) included in GeoTracker. GeoTracker is the Water Boards data management system for sites that impact, or have the potential to impact, water quality in California, with emphasis on groundwater.

Date of Government Version: 12/04/2020
Date Data Arrived at EDR: 12/04/2020
Date Made Active in Reports: 02/18/2021
Number of Days to Update: 76
Source: State Water Resources Control Board
Telephone: 866-480-1028
Last EDR Contact: 12/04/2020
Next Scheduled EDR Contact: 03/22/2021
Data Release Frequency: Varies

SLIC REG 1: Active Toxic Site Investigations
The SLIC (Spills, Leaks, Investigations and Cleanup) program is designed to protect and restore water quality from spills, leaks, and similar discharges.

Date of Government Version: 04/03/2003
Date Data Arrived at EDR: 04/07/2003
Date Made Active in Reports: 04/25/2003
Number of Days to Update: 18

Source: California Regional Water Quality Control Board, North Coast Region (1)
Telephone: 707-576-2220
Last EDR Contact: 08/01/2011
Next Scheduled EDR Contact: 11/14/2011
Data Release Frequency: No Update Planned

SLIC REG 2: Spills, Leaks, Investigation & Cleanup Cost Recovery Listing
The SLIC (Spills, Leaks, Investigations and Cleanup) program is designed to protect and restore water quality from spills, leaks, and similar discharges.

Date of Government Version: 09/30/2004
Date Data Arrived at EDR: 10/20/2004
Date Made Active in Reports: 11/19/2004
Number of Days to Update: 30

Source: Regional Water Quality Control Board San Francisco Bay Region (2)
Telephone: 510-286-0457
Last EDR Contact: 09/19/2011
Next Scheduled EDR Contact: 01/02/2012
Data Release Frequency: No Update Planned

SLIC REG 3: Spills, Leaks, Investigation & Cleanup Cost Recovery Listing
The SLIC (Spills, Leaks, Investigations and Cleanup) program is designed to protect and restore water quality from spills, leaks, and similar discharges.

Date of Government Version: 05/18/2006
Date Data Arrived at EDR: 05/18/2006
Date Made Active in Reports: 06/15/2006
Number of Days to Update: 28

Source: California Regional Water Quality Control Board Central Coast Region (3)
Telephone: 805-549-3147
Last EDR Contact: 07/18/2011
Next Scheduled EDR Contact: 10/31/2011
Data Release Frequency: No Update Planned

SLIC REG 4: Spills, Leaks, Investigation & Cleanup Cost Recovery Listing
The SLIC (Spills, Leaks, Investigations and Cleanup) program is designed to protect and restore water quality from spills, leaks, and similar discharges.

Date of Government Version: 11/17/2004
Date Data Arrived at EDR: 11/18/2004
Date Made Active in Reports: 01/04/2005
Number of Days to Update: 47

Source: Region Water Quality Control Board Los Angeles Region (4)
Telephone: 213-576-6600
Last EDR Contact: 07/01/2011
Next Scheduled EDR Contact: 10/17/2011
Data Release Frequency: No Update Planned

SLIC REG 5: Spills, Leaks, Investigation & Cleanup Cost Recovery Listing
The SLIC (Spills, Leaks, Investigations and Cleanup) program is designed to protect and restore water quality from spills, leaks, and similar discharges.

Date of Government Version: 04/01/2005
Date Data Arrived at EDR: 04/05/2005
Date Made Active in Reports: 04/21/2005
Number of Days to Update: 16

Source: Regional Water Quality Control Board Central Valley Region (5)
Telephone: 916-464-3291
Last EDR Contact: 09/12/2011
Next Scheduled EDR Contact: 12/26/2011
Data Release Frequency: No Update Planned

SLIC REG 6V: Spills, Leaks, Investigation & Cleanup Cost Recovery Listing
The SLIC (Spills, Leaks, Investigations and Cleanup) program is designed to protect and restore water quality from spills, leaks, and similar discharges.

Date of Government Version: 05/24/2005
Date Data Arrived at EDR: 05/25/2005
Date Made Active in Reports: 06/16/2005
Number of Days to Update: 22

Source: Regional Water Quality Control Board, Victorville Branch
Telephone: 619-241-6583
Last EDR Contact: 08/15/2011
Next Scheduled EDR Contact: 11/28/2011
Data Release Frequency: No Update Planned

SLIC REG 6L: SLIC Sites
The SLIC (Spills, Leaks, Investigations and Cleanup) program is designed to protect and restore water quality from spills, leaks, and similar discharges.

Date of Government Version: 09/07/2004
Date Data Arrived at EDR: 09/07/2004
Date Made Active in Reports: 10/12/2004
Number of Days to Update: 35

Source: California Regional Water Quality Control Board, Lahontan Region
Telephone: 530-542-5574
Last EDR Contact: 08/15/2011
Next Scheduled EDR Contact: 11/28/2011
Data Release Frequency: No Update Planned

SLIC REG 7: SLIC List
The SLIC (Spills, Leaks, Investigations and Cleanup) program is designed to protect and restore water quality from spills, leaks, and similar discharges.

Date of Government Version: 11/24/2004
Date Data Arrived at EDR: 11/29/2004
Date Made Active in Reports: 01/04/2005
Number of Days to Update: 36

Source: California Regional Quality Control Board, Colorado River Basin Region
Telephone: 760-346-7491
Last EDR Contact: 08/01/2011
Next Scheduled EDR Contact: 11/14/2011
Data Release Frequency: No Update Planned

SLIC REG 8: Spills, Leaks, Investigation & Cleanup Cost Recovery Listing
The SLIC (Spills, Leaks, Investigations and Cleanup) program is designed to protect and restore water quality from spills, leaks, and similar discharges.

Date of Government Version: 04/03/2008
Date Data Arrived at EDR: 04/03/2008
Date Made Active in Reports: 04/14/2008
Number of Days to Update: 11

Source: California Region Water Quality Control Board Santa Ana Region (8)
Telephone: 951-782-3298
Last EDR Contact: 09/12/2011
Next Scheduled EDR Contact: 12/26/2011
Data Release Frequency: No Update Planned

SLIC REG 9: Spills, Leaks, Investigation & Cleanup Cost Recovery Listing
The SLIC (Spills, Leaks, Investigations and Cleanup) program is designed to protect and restore water quality from spills, leaks, and similar discharges.

Date of Government Version: 09/10/2007
Date Data Arrived at EDR: 09/11/2007
Date Made Active in Reports: 09/28/2007
Number of Days to Update: 17

Source: California Regional Water Quality Control Board San Diego Region (9)
Telephone: 858-467-2980
Last EDR Contact: 08/08/2011
Next Scheduled EDR Contact: 11/21/2011
Data Release Frequency: No Update Planned

State and tribal registered storage tank lists

FEMA UST: Underground Storage Tank Listing
A listing of all FEMA owned underground storage tanks.

Date of Government Version: 07/21/2020
Date Data Arrived at EDR: 09/03/2020
Date Made Active in Reports: 11/25/2020
Number of Days to Update: 83

Source: FEMA
Telephone: 202-646-5797
Last EDR Contact: 01/04/2021
Next Scheduled EDR Contact: 04/19/2021
Data Release Frequency: Varies

UST CLOSURE: Proposed Closure of Underground Storage Tank (UST) Cases
UST cases that are being considered for closure by either the State Water Resources Control Board or the Executive Director have been posted for a 60-day public comment period. UST Case Closures being proposed for consideration by the State Water Resources Control Board. These are primarily UST cases that meet closure criteria under the decisional framework in State Water Board Resolution No. 92-49 and other Board orders. UST Case Closures proposed for consideration by the Executive Director pursuant to State Water Board Resolution No. 2012-0061. These are cases that meet the criteria of the Low-Threat UST Case Closure Policy. UST Case Closure Review Denials and Approved Orders.

Date of Government Version: 12/02/2020
Date Data Arrived at EDR: 12/08/2020
Date Made Active in Reports: 02/23/2021
Number of Days to Update: 77

Source: State Water Resources Control Board
Telephone: 916-327-7844
Last EDR Contact: 12/08/2020
Next Scheduled EDR Contact: 03/22/2021
Data Release Frequency: Varies

MILITARY UST SITES: Military UST Sites (GEOTRACKER)
Military ust sites

Date of Government Version: 12/04/2020
Date Data Arrived at EDR: 12/04/2020
Date Made Active in Reports: 02/18/2021
Number of Days to Update: 76

Source: State Water Resources Control Board
Telephone: 866-480-1028
Last EDR Contact: 12/04/2020
Next Scheduled EDR Contact: 03/22/2021
Data Release Frequency: Varies

UST: Active UST Facilities
Active UST facilities gathered from the local regulatory agencies

Date of Government Version: 12/04/2020
Date Data Arrived at EDR: 12/04/2020
Date Made Active in Reports: 02/18/2021
Number of Days to Update: 76

Source: SWRCB
Telephone: 916-341-5851
Last EDR Contact: 12/04/2020
Next Scheduled EDR Contact: 03/22/2021
Data Release Frequency: Semi-Annually

AST: Aboveground Petroleum Storage Tank Facilities
A listing of aboveground storage tank petroleum storage tank locations.

Date of Government Version: 07/06/2016
Date Data Arrived at EDR: 07/12/2016
Date Made Active in Reports: 09/19/2016
Number of Days to Update: 69

Source: California Environmental Protection Agency
Telephone: 916-327-5092
Last EDR Contact: 12/09/2020
Next Scheduled EDR Contact: 03/29/2021
Data Release Frequency: Varies

INDIAN UST R7: Underground Storage Tanks on Indian Land
The Indian Underground Storage Tank (UST) database provides information about underground storage tanks on Indian land in EPA Region 7 (Iowa, Kansas, Missouri, Nebraska, and 9 Tribal Nations).

Date of Government Version: 04/03/2020
Date Data Arrived at EDR: 05/20/2020
Date Made Active in Reports: 08/12/2020
Number of Days to Update: 84

Source: EPA Region 7
Telephone: 913-551-7003
Last EDR Contact: 12/16/2020
Next Scheduled EDR Contact: 05/03/2021
Data Release Frequency: Varies

INDIAN UST R9: Underground Storage Tanks on Indian Land
The Indian Underground Storage Tank (UST) database provides information about underground storage tanks on Indian land in EPA Region 9 (Arizona, California, Hawaii, Nevada, the Pacific Islands, and Tribal Nations).

Date of Government Version: 04/08/2020
Date Data Arrived at EDR: 05/20/2020
Date Made Active in Reports: 08/12/2020
Number of Days to Update: 84

Source: EPA Region 9
Telephone: 415-972-3368
Last EDR Contact: 12/16/2020
Next Scheduled EDR Contact: 05/03/2021
Data Release Frequency: Varies

INDIAN UST R10: Underground Storage Tanks on Indian Land
The Indian Underground Storage Tank (UST) database provides information about underground storage tanks on Indian land in EPA Region 10 (Alaska, Idaho, Oregon, Washington, and Tribal Nations).

Date of Government Version: 04/14/2020
Date Data Arrived at EDR: 05/20/2020
Date Made Active in Reports: 08/12/2020
Number of Days to Update: 84

Source: EPA Region 10
Telephone: 206-553-2857
Last EDR Contact: 12/15/2020
Next Scheduled EDR Contact: 05/03/2021
Data Release Frequency: Varies

INDIAN UST R1: Underground Storage Tanks on Indian Land

The Indian Underground Storage Tank (UST) database provides information about underground storage tanks on Indian land in EPA Region 1 (Connecticut, Maine, Massachusetts, New Hampshire, Rhode Island, Vermont and ten Tribal Nations).

Date of Government Version: 04/29/2020
Date Data Arrived at EDR: 05/20/2020
Date Made Active in Reports: 08/12/2020
Number of Days to Update: 84

Source: EPA, Region 1
Telephone: 617-918-1313
Last EDR Contact: 12/16/2020
Next Scheduled EDR Contact: 05/03/2021
Data Release Frequency: Varies

INDIAN UST R8: Underground Storage Tanks on Indian Land

The Indian Underground Storage Tank (UST) database provides information about underground storage tanks on Indian land in EPA Region 8 (Colorado, Montana, North Dakota, South Dakota, Utah, Wyoming and 27 Tribal Nations).

Date of Government Version: 04/14/2020
Date Data Arrived at EDR: 05/20/2020
Date Made Active in Reports: 08/13/2020
Number of Days to Update: 85

Source: EPA Region 8
Telephone: 303-312-6137
Last EDR Contact: 12/16/2020
Next Scheduled EDR Contact: 05/03/2021
Data Release Frequency: Varies

INDIAN UST R4: Underground Storage Tanks on Indian Land

The Indian Underground Storage Tank (UST) database provides information about underground storage tanks on Indian land in EPA Region 4 (Alabama, Florida, Georgia, Kentucky, Mississippi, North Carolina, South Carolina, Tennessee and Tribal Nations)

Date of Government Version: 04/14/2020
Date Data Arrived at EDR: 05/26/2020
Date Made Active in Reports: 08/12/2020
Number of Days to Update: 78

Source: EPA Region 4
Telephone: 404-562-9424
Last EDR Contact: 12/16/2020
Next Scheduled EDR Contact: 05/03/2021
Data Release Frequency: Varies

INDIAN UST R6: Underground Storage Tanks on Indian Land

The Indian Underground Storage Tank (UST) database provides information about underground storage tanks on Indian land in EPA Region 6 (Louisiana, Arkansas, Oklahoma, New Mexico, Texas and 65 Tribes).

Date of Government Version: 04/08/2020
Date Data Arrived at EDR: 05/20/2020
Date Made Active in Reports: 08/12/2020
Number of Days to Update: 84

Source: EPA Region 6
Telephone: 214-665-7591
Last EDR Contact: 12/16/2020
Next Scheduled EDR Contact: 05/03/2021
Data Release Frequency: Varies

INDIAN UST R5: Underground Storage Tanks on Indian Land

The Indian Underground Storage Tank (UST) database provides information about underground storage tanks on Indian land in EPA Region 5 (Michigan, Minnesota and Wisconsin and Tribal Nations).

Date of Government Version: 04/14/2020
Date Data Arrived at EDR: 05/20/2020
Date Made Active in Reports: 08/12/2020
Number of Days to Update: 84

Source: EPA Region 5
Telephone: 312-886-6136
Last EDR Contact: 12/16/2020
Next Scheduled EDR Contact: 05/03/2021
Data Release Frequency: Varies

State and tribal voluntary cleanup sites

INDIAN VCP R1: Voluntary Cleanup Priority Listing

A listing of voluntary cleanup priority sites located on Indian Land located in Region 1.

Date of Government Version: 07/27/2015
Date Data Arrived at EDR: 09/29/2015
Date Made Active in Reports: 02/18/2016
Number of Days to Update: 142

Source: EPA, Region 1
Telephone: 617-918-1102
Last EDR Contact: 12/15/2020
Next Scheduled EDR Contact: 04/05/2021
Data Release Frequency: Varies

INDIAN VCP R7: Voluntary Cleanup Priority Lisitng
A listing of voluntary cleanup priority sites located on Indian Land located in Region 7.

Date of Government Version: 03/20/2008
Date Data Arrived at EDR: 04/22/2008
Date Made Active in Reports: 05/19/2008
Number of Days to Update: 27

Source: EPA, Region 7
Telephone: 913-551-7365
Last EDR Contact: 04/20/2009
Next Scheduled EDR Contact: 07/20/2009
Data Release Frequency: Varies

VCP: Voluntary Cleanup Program Properties
Contains low threat level properties with either confirmed or unconfirmed releases and the project proponents have request that DTSC oversee investigation and/or cleanup activities and have agreed to provide coverage for DTSC's costs.

Date of Government Version: 10/26/2020
Date Data Arrived at EDR: 10/26/2020
Date Made Active in Reports: 01/13/2021
Number of Days to Update: 79

Source: Department of Toxic Substances Control
Telephone: 916-323-3400
Last EDR Contact: 01/26/2021
Next Scheduled EDR Contact: 05/10/2021
Data Release Frequency: Quarterly

State and tribal Brownfields sites

BROWNFIELDS: Considered Brownfieds Sites Listing
A listing of sites the SWRCB considers to be Brownfields since these are sites have come to them through the MOA Process.

Date of Government Version: 09/21/2020
Date Data Arrived at EDR: 09/22/2020
Date Made Active in Reports: 12/11/2020
Number of Days to Update: 80

Source: State Water Resources Control Board
Telephone: 916-323-7905
Last EDR Contact: 12/17/2020
Next Scheduled EDR Contact: 04/05/2021
Data Release Frequency: Quarterly

ADDITIONAL ENVIRONMENTAL RECORDS

Local Brownfield lists

US BROWNFIELDS: A Listing of Brownfields Sites
Brownfields are real property, the expansion, redevelopment, or reuse of which may be complicated by the presence or potential presence of a hazardous substance, pollutant, or contaminant. Cleaning up and reinvesting in these properties takes development pressures off of undeveloped, open land, and both improves and protects the environment. Assessment, Cleanup and Redevelopment Exchange System (ACRES) stores information reported by EPA Brownfields grant recipients on brownfields properties assessed or cleaned up with grant funding as well as information on Targeted Brownfields Assessments performed by EPA Regions. A listing of ACRES Brownfield sites is obtained from Cleanups in My Community. Cleanups in My Community provides information on Brownfields properties for which information is reported back to EPA, as well as areas served by Brownfields grant programs.

Date of Government Version: 12/11/2020
Date Data Arrived at EDR: 12/11/2020
Date Made Active in Reports: 03/02/2021
Number of Days to Update: 81

Source: Environmental Protection Agency
Telephone: 202-566-2777
Last EDR Contact: 12/11/2020
Next Scheduled EDR Contact: 03/29/2021
Data Release Frequency: Semi-Annually

Local Lists of Landfill / Solid Waste Disposal Sites

WMUDS/SWAT: Waste Management Unit Database
Waste Management Unit Database System. WMUDS is used by the State Water Resources Control Board staff and the Regional Water Quality Control Boards for program tracking and inventory of waste management units. WMUDS is composed of the following databases: Facility Information, Scheduled Inspections Information, Waste Management Unit Information, SWAT Program Information, SWAT Report Summary Information, SWAT Report Summary Data, Chapter 15 (formerly Subchapter 15) Information, Chapter 15 Monitoring Parameters, TPCA Program Information, RCRA Program Information, Closure Information, and Interested Parties Information.

Date of Government Version: 04/01/2000
Date Data Arrived at EDR: 04/10/2000
Date Made Active in Reports: 05/10/2000
Number of Days to Update: 30

Source: State Water Resources Control Board
Telephone: 916-227-4448
Last EDR Contact: 01/25/2021
Next Scheduled EDR Contact: 05/10/2021
Data Release Frequency: No Update Planned

SWRCY: Recycler Database
A listing of recycling facilities in California.

Date of Government Version: 12/07/2020
Date Data Arrived at EDR: 12/08/2020
Date Made Active in Reports: 02/22/2021
Number of Days to Update: 76

Source: Department of Conservation
Telephone: 916-323-3836
Last EDR Contact: 12/08/2020
Next Scheduled EDR Contact: 03/22/2021
Data Release Frequency: Quarterly

HAULERS: Registered Waste Tire Haulers Listing
A listing of registered waste tire haulers.

Date of Government Version: 11/23/2020
Date Data Arrived at EDR: 11/23/2020
Date Made Active in Reports: 02/08/2021
Number of Days to Update: 77

Source: Integrated Waste Management Board
Telephone: 916-341-6422
Last EDR Contact: 02/08/2021
Next Scheduled EDR Contact: 05/24/2021
Data Release Frequency: Varies

INDIAN ODI: Report on the Status of Open Dumps on Indian Lands
Location of open dumps on Indian land.

Date of Government Version: 12/31/1998
Date Data Arrived at EDR: 12/03/2007
Date Made Active in Reports: 01/24/2008
Number of Days to Update: 52

Source: Environmental Protection Agency
Telephone: 703-308-8245
Last EDR Contact: 01/25/2021
Next Scheduled EDR Contact: 05/10/2021
Data Release Frequency: Varies

DEBRIS REGION 9: Torres Martinez Reservation Illegal Dump Site Locations
A listing of illegal dump sites location on the Torres Martinez Indian Reservation located in eastern Riverside County and northern Imperial County, California.

Date of Government Version: 01/12/2009
Date Data Arrived at EDR: 05/07/2009
Date Made Active in Reports: 09/21/2009
Number of Days to Update: 137

Source: EPA, Region 9
Telephone: 415-947-4219
Last EDR Contact: 01/19/2021
Next Scheduled EDR Contact: 05/03/2021
Data Release Frequency: No Update Planned

ODI: Open Dump Inventory
An open dump is defined as a disposal facility that does not comply with one or more of the Part 257 or Part 258 Subtitle D Criteria.

Date of Government Version: 06/30/1985
Date Data Arrived at EDR: 08/09/2004
Date Made Active in Reports: 09/17/2004
Number of Days to Update: 39

Source: Environmental Protection Agency
Telephone: 800-424-9346
Last EDR Contact: 06/09/2004
Next Scheduled EDR Contact: N/A
Data Release Frequency: No Update Planned

IHS OPEN DUMPS: Open Dumps on Indian Land
A listing of all open dumps located on Indian Land in the United States.

Date of Government Version: 04/01/2014
Date Data Arrived at EDR: 08/06/2014
Date Made Active in Reports: 01/29/2015
Number of Days to Update: 176

Source: Department of Health & Human Serivces, Indian Health Service
Telephone: 301-443-1452
Last EDR Contact: 01/29/2021
Next Scheduled EDR Contact: 05/10/2021
Data Release Frequency: Varies

Local Lists of Hazardous waste / Contaminated Sites

US HIST CDL: National Clandestine Laboratory Register

A listing of clandestine drug lab locations that have been removed from the DEAs National Clandestine Laboratory Register.

Date of Government Version: 12/07/2020
Date Data Arrived at EDR: 12/09/2020
Date Made Active in Reports: 03/02/2021
Number of Days to Update: 83

Source: Drug Enforcement Administration
Telephone: 202-307-1000
Last EDR Contact: 02/22/2021
Next Scheduled EDR Contact: 06/06/2021
Data Release Frequency: No Update Planned

HIST CAL-SITES: Calsites Database

The Calsites database contains potential or confirmed hazardous substance release properties. In 1996, California EPA reevaluated and significantly reduced the number of sites in the Calsites database. No longer updated by the state agency. It has been replaced by ENVIROSTOR.

Date of Government Version: 08/08/2005
Date Data Arrived at EDR: 08/03/2006
Date Made Active in Reports: 08/24/2006
Number of Days to Update: 21

Source: Department of Toxic Substance Control
Telephone: 916-323-3400
Last EDR Contact: 02/23/2009
Next Scheduled EDR Contact: 05/25/2009
Data Release Frequency: No Update Planned

SCH: School Property Evaluation Program

This category contains proposed and existing school sites that are being evaluated by DTSC for possible hazardous materials contamination. In some cases, these properties may be listed in the CalSites category depending on the level of threat to public health and safety or the environment they pose.

Date of Government Version: 10/26/2020
Date Data Arrived at EDR: 10/26/2020
Date Made Active in Reports: 01/13/2021
Number of Days to Update: 79

Source: Department of Toxic Substances Control
Telephone: 916-323-3400
Last EDR Contact: 01/26/2021
Next Scheduled EDR Contact: 05/10/2021
Data Release Frequency: Quarterly

CDL: Clandestine Drug Labs

A listing of drug lab locations. Listing of a location in this database does not indicate that any illegal drug lab materials were or were not present there, and does not constitute a determination that the location either requires or does not require additional cleanup work.

Date of Government Version: 06/30/2019
Date Data Arrived at EDR: 05/28/2020
Date Made Active in Reports: 08/12/2020
Number of Days to Update: 76

Source: Department of Toxic Substances Control
Telephone: 916-255-6504
Last EDR Contact: 01/19/2021
Next Scheduled EDR Contact: 04/19/2021
Data Release Frequency: Varies

TOXIC PITS: Toxic Pits Cleanup Act Sites

Toxic PITS Cleanup Act Sites. TOXIC PITS identifies sites suspected of containing hazardous substances where cleanup has not yet been completed.

Date of Government Version: 07/01/1995
Date Data Arrived at EDR: 08/30/1995
Date Made Active in Reports: 09/26/1995
Number of Days to Update: 27

Source: State Water Resources Control Board
Telephone: 916-227-4364
Last EDR Contact: 01/26/2009
Next Scheduled EDR Contact: 04/27/2009
Data Release Frequency: No Update Planned

CERS HAZ WASTE: CERS HAZ WASTE

List of sites in the California Environmental Protection Agency (CalEPA) Regulated Site Portal which fall under the Hazardous Chemical Management, Hazardous Waste Onsite Treatment, Household Hazardous Waste Collection, Hazardous Waste Generator, and RCRA LQ HW Generator programs.

Date of Government Version: 10/19/2020
Date Data Arrived at EDR: 10/19/2020
Date Made Active in Reports: 01/07/2021
Number of Days to Update: 80

Source: CalEPA
Telephone: 916-323-2514
Last EDR Contact: 01/20/2021
Next Scheduled EDR Contact: 05/03/2021
Data Release Frequency: Quarterly

US CDL: Clandestine Drug Labs

A listing of clandestine drug lab locations. The U.S. Department of Justice ("the Department") provides this web site as a public service. It contains addresses of some locations where law enforcement agencies reported they found chemicals or other items that indicated the presence of either clandestine drug laboratories or dumpsites. In most cases, the source of the entries is not the Department, and the Department has not verified the entry and does not guarantee its accuracy. Members of the public must verify the accuracy of all entries by, for example, contacting local law enforcement and local health departments.

Date of Government Version: 12/07/2020
Date Data Arrived at EDR: 12/09/2020
Date Made Active in Reports: 03/02/2021
Number of Days to Update: 83

Source: Drug Enforcement Administration
Telephone: 202-307-1000
Last EDR Contact: 02/22/2021
Next Scheduled EDR Contact: 06/06/2021
Data Release Frequency: Quarterly

PFAS: PFAS Contamination Site Location Listing

A listing of PFAS contaminated sites included in the GeoTracker database.

Date of Government Version: 12/07/2020
Date Data Arrived at EDR: 12/08/2020
Date Made Active in Reports: 02/22/2021
Number of Days to Update: 76

Source: State Water Resources Control Board
Telephone: 866-480-1028
Last EDR Contact: 02/24/2021
Next Scheduled EDR Contact: 03/22/2021
Data Release Frequency: Varies

Local Lists of Registered Storage Tanks

SWEEPS UST: SWEEPS UST Listing

Statewide Environmental Evaluation and Planning System. This underground storage tank listing was updated and maintained by a company contacted by the SWRCB in the early 1990's. The listing is no longer updated or maintained. The local agency is the contact for more information on a site on the SWEEPS list.

Date of Government Version: 06/01/1994
Date Data Arrived at EDR: 07/07/2005
Date Made Active in Reports: 08/11/2005
Number of Days to Update: 35

Source: State Water Resources Control Board
Telephone: N/A
Last EDR Contact: 06/03/2005
Next Scheduled EDR Contact: N/A
Data Release Frequency: No Update Planned

UST MENDOCINO: Mendocino County UST Database

A listing of underground storage tank locations in Mendocino County.

Date of Government Version: 05/20/2020
Date Data Arrived at EDR: 05/20/2020
Date Made Active in Reports: 08/06/2020
Number of Days to Update: 78

Source: Department of Public Health
Telephone: 707-463-4466
Last EDR Contact: 02/22/2021
Next Scheduled EDR Contact: 06/06/2021
Data Release Frequency: Annually

HIST UST: Hazardous Substance Storage Container Database

The Hazardous Substance Storage Container Database is a historical listing of UST sites. Refer to local/county source for current data.

Date of Government Version: 10/15/1990
Date Data Arrived at EDR: 01/25/1991
Date Made Active in Reports: 02/12/1991
Number of Days to Update: 18

Source: State Water Resources Control Board
Telephone: 916-341-5851
Last EDR Contact: 07/26/2001
Next Scheduled EDR Contact: N/A
Data Release Frequency: No Update Planned

SAN FRANCISCO AST: Aboveground Storage Tank Site Listing
Aboveground storage tank sites

Date of Government Version: 11/05/2020
Date Data Arrived at EDR: 11/06/2020
Date Made Active in Reports: 01/26/2021
Number of Days to Update: 81

Source: San Francisco County Department of Public Health
Telephone: 415-252-3896
Last EDR Contact: 02/01/2021
Next Scheduled EDR Contact: 05/17/2021
Data Release Frequency: Varies

CERS TANKS: California Environmental Reporting System (CERS) Tanks
List of sites in the California Environmental Protection Agency (CalEPA) Regulated Site Portal which fall under the Aboveground Petroleum Storage and Underground Storage Tank regulatory programs.

Date of Government Version: 10/19/2020
Date Data Arrived at EDR: 10/19/2020
Date Made Active in Reports: 01/07/2021
Number of Days to Update: 80

Source: California Environmental Protection Agency
Telephone: 916-323-2514
Last EDR Contact: 01/20/2021
Next Scheduled EDR Contact: 05/03/2021
Data Release Frequency: Quarterly

CA FID UST: Facility Inventory Database
The Facility Inventory Database (FID) contains a historical listing of active and inactive underground storage tank locations from the State Water Resource Control Board. Refer to local/county source for current data.

Date of Government Version: 10/31/1994
Date Data Arrived at EDR: 09/05/1995
Date Made Active in Reports: 09/29/1995
Number of Days to Update: 24

Source: California Environmental Protection Agency
Telephone: 916-341-5851
Last EDR Contact: 12/28/1998
Next Scheduled EDR Contact: N/A
Data Release Frequency: No Update Planned

Local Land Records

LIENS: Environmental Liens Listing
A listing of property locations with environmental liens for California where DTSC is a lien holder.

Date of Government Version: 11/24/2020
Date Data Arrived at EDR: 11/30/2020
Date Made Active in Reports: 02/10/2021
Number of Days to Update: 72

Source: Department of Toxic Substances Control
Telephone: 916-323-3400
Last EDR Contact: 02/26/2021
Next Scheduled EDR Contact: 06/14/2021
Data Release Frequency: Varies

LIENS 2: CERCLA Lien Information
A Federal CERCLA ('Superfund') lien can exist by operation of law at any site or property at which EPA has spent Superfund monies. These monies are spent to investigate and address releases and threatened releases of contamination. CERCLIS provides information as to the identity of these sites and properties.

Date of Government Version: 12/30/2020
Date Data Arrived at EDR: 01/14/2021
Date Made Active in Reports: 02/18/2021
Number of Days to Update: 35

Source: Environmental Protection Agency
Telephone: 202-564-6023
Last EDR Contact: 03/04/2021
Next Scheduled EDR Contact: 04/12/2021
Data Release Frequency: Semi-Annually

DEED: Deed Restriction Listing

Site Mitigation and Brownfields Reuse Program Facility Sites with Deed Restrictions & Hazardous Waste Management Program Facility Sites with Deed / Land Use Restriction. The DTSC Site Mitigation and Brownfields Reuse Program (SMBRP) list includes sites cleaned up under the program's oversight and generally does not include current or former hazardous waste facilities that required a hazardous waste facility permit. The list represents deed restrictions that are active. Some sites have multiple deed restrictions. The DTSC Hazardous Waste Management Program (HWMP) has developed a list of current or former hazardous waste facilities that have a recorded land use restriction at the local county recorder's office. The land use restrictions on this list were required by the DTSC HWMP as a result of the presence of hazardous substances that remain on site after the facility (or part of the facility) has been closed or cleaned up. The types of land use restriction include deed notice, deed restriction, or a land use restriction that binds current and future owners.

Date of Government Version: 11/30/2020
Date Data Arrived at EDR: 12/01/2020
Date Made Active in Reports: 02/12/2021
Number of Days to Update: 73

Source: DTSC and SWRCB
Telephone: 916-323-3400
Last EDR Contact: 03/03/2021
Next Scheduled EDR Contact: 06/14/2021
Data Release Frequency: Semi-Annually

Records of Emergency Release Reports

HMIRS: Hazardous Materials Information Reporting System

Hazardous Materials Incident Report System. HMIRS contains hazardous material spill incidents reported to DOT.

Date of Government Version: 09/20/2020
Date Data Arrived at EDR: 09/22/2020
Date Made Active in Reports: 12/14/2020
Number of Days to Update: 83

Source: U.S. Department of Transportation
Telephone: 202-366-4555
Last EDR Contact: 12/17/2020
Next Scheduled EDR Contact: 04/05/2021
Data Release Frequency: Quarterly

CHMIRS: California Hazardous Material Incident Report System

California Hazardous Material Incident Reporting System. CHMIRS contains information on reported hazardous material incidents (accidental releases or spills).

Date of Government Version: 09/30/2020
Date Data Arrived at EDR: 10/19/2020
Date Made Active in Reports: 01/07/2021
Number of Days to Update: 80

Source: Office of Emergency Services
Telephone: 916-845-8400
Last EDR Contact: 01/20/2021
Next Scheduled EDR Contact: 05/03/2021
Data Release Frequency: Semi-Annually

LDS: Land Disposal Sites Listing (GEOTRACKER)

Land Disposal sites (Landfills) included in GeoTracker. GeoTracker is the Water Boards data management system for sites that impact, or have the potential to impact, water quality in California, with emphasis on groundwater.

Date of Government Version: 12/04/2020
Date Data Arrived at EDR: 12/04/2020
Date Made Active in Reports: 02/18/2021
Number of Days to Update: 76

Source: State Water Qualilty Control Board
Telephone: 866-480-1028
Last EDR Contact: 12/04/2020
Next Scheduled EDR Contact: 03/22/2021
Data Release Frequency: Quarterly

MCS: Military Cleanup Sites Listing (GEOTRACKER)

Military sites (consisting of: Military UST sites; Military Privatized sites; and Military Cleanup sites [formerly known as DoD non UST]) included in GeoTracker. GeoTracker is the Water Boards data management system for sites that impact, or have the potential to impact, water quality in California, with emphasis on groundwater.

Date of Government Version: 12/04/2020
Date Data Arrived at EDR: 12/04/2020
Date Made Active in Reports: 02/18/2021
Number of Days to Update: 76

Source: State Water Resources Control Board
Telephone: 866-480-1028
Last EDR Contact: 12/04/2020
Next Scheduled EDR Contact: 03/22/2021
Data Release Frequency: Quarterly

SPILLS 90: SPILLS90 data from FirstSearch

Spills 90 includes those spill and release records available exclusively from FirstSearch databases. Typically, they may include chemical, oil and/or hazardous substance spills recorded after 1990. Duplicate records that are already included in EDR incident and release records are not included in Spills 90.

Date of Government Version: 06/06/2012
Date Data Arrived at EDR: 01/03/2013
Date Made Active in Reports: 02/22/2013
Number of Days to Update: 50

Source: FirstSearch
Telephone: N/A
Last EDR Contact: 01/03/2013
Next Scheduled EDR Contact: N/A
Data Release Frequency: No Update Planned

Other Ascertainable Records

RCRA NonGen / NLR: RCRA - Non Generators / No Longer Regulated

RCRAInfo is EPA's comprehensive information system, providing access to data supporting the Resource Conservation and Recovery Act (RCRA) of 1976 and the Hazardous and Solid Waste Amendments (HSWA) of 1984. The database includes selective information on sites which generate, transport, store, treat and/or dispose of hazardous waste as defined by the Resource Conservation and Recovery Act (RCRA). Non-Generators do not presently generate hazardous waste.

Date of Government Version: 12/14/2020
Date Data Arrived at EDR: 12/17/2020
Date Made Active in Reports: 12/22/2020
Number of Days to Update: 5

Source: Environmental Protection Agency
Telephone: (415) 495-8895
Last EDR Contact: 12/17/2020
Next Scheduled EDR Contact: 04/05/2021
Data Release Frequency: Quarterly

FUDS: Formerly Used Defense Sites

The listing includes locations of Formerly Used Defense Sites properties where the US Army Corps of Engineers is actively working or will take necessary cleanup actions.

Date of Government Version: 09/29/2020
Date Data Arrived at EDR: 11/17/2020
Date Made Active in Reports: 01/25/2021
Number of Days to Update: 69

Source: U.S. Army Corps of Engineers
Telephone: 202-528-4285
Last EDR Contact: 02/17/2021
Next Scheduled EDR Contact: 05/31/2021
Data Release Frequency: Varies

DOD: Department of Defense Sites

This data set consists of federally owned or administered lands, administered by the Department of Defense, that have any area equal to or greater than 640 acres of the United States, Puerto Rico, and the U.S. Virgin Islands.

Date of Government Version: 12/31/2005
Date Data Arrived at EDR: 11/10/2006
Date Made Active in Reports: 01/11/2007
Number of Days to Update: 62

Source: USGS
Telephone: 888-275-8747
Last EDR Contact: 01/15/2021
Next Scheduled EDR Contact: 04/26/2021
Data Release Frequency: Semi-Annually

FEDLAND: Federal and Indian Lands

Federally and Indian administrated lands of the United States. Lands included are administrated by: Army Corps of Engineers, Bureau of Reclamation, National Wild and Scenic River, National Wildlife Refuge, Public Domain Land, Wilderness, Wilderness Study Area, Wildlife Management Area, Bureau of Indian Affairs, Bureau of Land Management, Department of Justice, Forest Service, Fish and Wildlife Service, National Park Service.

Date of Government Version: 04/02/2018
Date Data Arrived at EDR: 04/11/2018
Date Made Active in Reports: 11/06/2019
Number of Days to Update: 574

Source: U.S. Geological Survey
Telephone: 888-275-8747
Last EDR Contact: 01/07/2021
Next Scheduled EDR Contact: 04/19/2021
Data Release Frequency: N/A

SCRD DRYCLEANERS: State Coalition for Remediation of Drycleaners Listing

The State Coalition for Remediation of Drycleaners was established in 1998, with support from the U.S. EPA Office of Superfund Remediation and Technology Innovation. It is comprised of representatives of states with established drycleaner remediation programs. Currently the member states are Alabama, Connecticut, Florida, Illinois, Kansas, Minnesota, Missouri, North Carolina, Oregon, South Carolina, Tennessee, Texas, and Wisconsin.

Date of Government Version: 01/01/2017
Date Data Arrived at EDR: 02/03/2017
Date Made Active in Reports: 04/07/2017
Number of Days to Update: 63

Source: Environmental Protection Agency
Telephone: 615-532-8599
Last EDR Contact: 02/09/2021
Next Scheduled EDR Contact: 05/24/2021
Data Release Frequency: Varies

US FIN ASSUR: Financial Assurance Information

All owners and operators of facilities that treat, store, or dispose of hazardous waste are required to provide proof that they will have sufficient funds to pay for the clean up, closure, and post-closure care of their facilities.

Date of Government Version: 09/21/2020
Date Data Arrived at EDR: 09/22/2020
Date Made Active in Reports: 12/14/2020
Number of Days to Update: 83

Source: Environmental Protection Agency
Telephone: 202-566-1917
Last EDR Contact: 12/17/2020
Next Scheduled EDR Contact: 04/05/2021
Data Release Frequency: Quarterly

EPA WATCH LIST: EPA WATCH LIST

EPA maintains a "Watch List" to facilitate dialogue between EPA, state and local environmental agencies on enforcement matters relating to facilities with alleged violations identified as either significant or high priority. Being on the Watch List does not mean that the facility has actually violated the law only that an investigation by EPA or a state or local environmental agency has led those organizations to allege that an unproven violation has in fact occurred. Being on the Watch List does not represent a higher level of concern regarding the alleged violations that were detected, but instead indicates cases requiring additional dialogue between EPA, state and local agencies - primarily because of the length of time the alleged violation has gone unaddressed or unresolved.

Date of Government Version: 08/30/2013
Date Data Arrived at EDR: 03/21/2014
Date Made Active in Reports: 06/17/2014
Number of Days to Update: 88

Source: Environmental Protection Agency
Telephone: 617-520-3000
Last EDR Contact: 02/02/2021
Next Scheduled EDR Contact: 05/17/2021
Data Release Frequency: Quarterly

2020 COR ACTION: 2020 Corrective Action Program List

The EPA has set ambitious goals for the RCRA Corrective Action program by creating the 2020 Corrective Action Universe. This RCRA cleanup baseline includes facilities expected to need corrective action. The 2020 universe contains a wide variety of sites. Some properties are heavily contaminated while others were contaminated but have since been cleaned up. Still others have not been fully investigated yet, and may require little or no remediation. Inclusion in the 2020 Universe does not necessarily imply failure on the part of a facility to meet its RCRA obligations.

Date of Government Version: 09/30/2017
Date Data Arrived at EDR: 05/08/2018
Date Made Active in Reports: 07/20/2018
Number of Days to Update: 73

Source: Environmental Protection Agency
Telephone: 703-308-4044
Last EDR Contact: 02/05/2021
Next Scheduled EDR Contact: 05/17/2021
Data Release Frequency: Varies

TSCA: Toxic Substances Control Act

Toxic Substances Control Act. TSCA identifies manufacturers and importers of chemical substances included on the TSCA Chemical Substance Inventory list. It includes data on the production volume of these substances by plant site.

Date of Government Version: 12/31/2016
Date Data Arrived at EDR: 06/17/2020
Date Made Active in Reports: 09/10/2020
Number of Days to Update: 85

Source: EPA
Telephone: 202-260-5521
Last EDR Contact: 12/18/2020
Next Scheduled EDR Contact: 03/29/2021
Data Release Frequency: Every 4 Years

TRIS: Toxic Chemical Release Inventory System

Toxic Release Inventory System. TRIS identifies facilities which release toxic chemicals to the air, water and land in reportable quantities under SARA Title III Section 313.

Date of Government Version: 12/31/2018
Date Data Arrived at EDR: 08/14/2020
Date Made Active in Reports: 11/04/2020
Number of Days to Update: 82

Source: EPA
Telephone: 202-566-0250
Last EDR Contact: 02/02/2021
Next Scheduled EDR Contact: 05/31/2021
Data Release Frequency: Annually

SSTS: Section 7 Tracking Systems

Section 7 of the Federal Insecticide, Fungicide and Rodenticide Act, as amended (92 Stat. 829) requires all registered pesticide-producing establishments to submit a report to the Environmental Protection Agency by March 1st each year. Each establishment must report the types and amounts of pesticides, active ingredients and devices being produced, and those having been produced and sold or distributed in the past year.

Date of Government Version: 10/19/2020
Date Data Arrived at EDR: 10/19/2020
Date Made Active in Reports: 01/04/2021
Number of Days to Update: 77

Source: EPA
Telephone: 202-564-4203
Last EDR Contact: 01/21/2021
Next Scheduled EDR Contact: 05/03/2021
Data Release Frequency: Annually

ROD: Records Of Decision

Record of Decision. ROD documents mandate a permanent remedy at an NPL (Superfund) site containing technical and health information to aid in the cleanup.

Date of Government Version: 12/30/2020
Date Data Arrived at EDR: 01/14/2021
Date Made Active in Reports: 02/18/2021
Number of Days to Update: 35

Source: EPA
Telephone: 703-416-0223
Last EDR Contact: 03/04/2021
Next Scheduled EDR Contact: 06/14/2021
Data Release Frequency: Annually

RMP: Risk Management Plans

When Congress passed the Clean Air Act Amendments of 1990, it required EPA to publish regulations and guidance for chemical accident prevention at facilities using extremely hazardous substances. The Risk Management Program Rule (RMP Rule) was written to implement Section 112(r) of these amendments. The rule, which built upon existing industry codes and standards, requires companies of all sizes that use certain flammable and toxic substances to develop a Risk Management Program, which includes a(n): Hazard assessment that details the potential effects of an accidental release, an accident history of the last five years, and an evaluation of worst-case and alternative accidental releases; Prevention program that includes safety precautions and maintenance, monitoring, and employee training measures; and Emergency response program that spells out emergency health care, employee training measures and procedures for informing the public and response agencies (e.g the fire department) should an accident occur.

Date of Government Version: 11/02/2020
Date Data Arrived at EDR: 11/12/2020
Date Made Active in Reports: 01/25/2021
Number of Days to Update: 74

Source: Environmental Protection Agency
Telephone: 202-564-8600
Last EDR Contact: 01/19/2021
Next Scheduled EDR Contact: 05/03/2021
Data Release Frequency: Varies

RAATS: RCRA Administrative Action Tracking System

RCRA Administration Action Tracking System. RAATS contains records based on enforcement actions issued under RCRA pertaining to major violators and includes administrative and civil actions brought by the EPA. For administration actions after September 30, 1995, data entry in the RAATS database was discontinued. EPA will retain a copy of the database for historical records. It was necessary to terminate RAATS because a decrease in agency resources made it impossible to continue to update the information contained in the database.

Date of Government Version: 04/17/1995
Date Data Arrived at EDR: 07/03/1995
Date Made Active in Reports: 08/07/1995
Number of Days to Update: 35

Source: EPA
Telephone: 202-564-4104
Last EDR Contact: 06/02/2008
Next Scheduled EDR Contact: 09/01/2008
Data Release Frequency: No Update Planned

PRP: Potentially Responsible Parties
A listing of verified Potentially Responsible Parties

Date of Government Version: 12/30/2020
Date Data Arrived at EDR: 01/14/2021
Date Made Active in Reports: 03/05/2021
Number of Days to Update: 50
Source: EPA
Telephone: 202-564-6023
Last EDR Contact: 01/14/2021
Next Scheduled EDR Contact: 05/17/2021
Data Release Frequency: Quarterly

PADS: PCB Activity Database System
PCB Activity Database. PADS Identifies generators, transporters, commercial storers and/or brokers and disposers of PCB's who are required to notify the EPA of such activities.

Date of Government Version: 10/09/2019
Date Data Arrived at EDR: 10/11/2019
Date Made Active in Reports: 12/20/2019
Number of Days to Update: 70
Source: EPA
Telephone: 202-566-0500
Last EDR Contact: 01/08/2021
Next Scheduled EDR Contact: 04/19/2021
Data Release Frequency: Annually

ICIS: Integrated Compliance Information System
The Integrated Compliance Information System (ICIS) supports the information needs of the national enforcement and compliance program as well as the unique needs of the National Pollutant Discharge Elimination System (NPDES) program.

Date of Government Version: 11/18/2016
Date Data Arrived at EDR: 11/23/2016
Date Made Active in Reports: 02/10/2017
Number of Days to Update: 79
Source: Environmental Protection Agency
Telephone: 202-564-2501
Last EDR Contact: 12/30/2020
Next Scheduled EDR Contact: 04/19/2021
Data Release Frequency: Quarterly

FTTS: FIFRA/ TSCA Tracking System - FIFRA (Federal Insecticide, Fungicide, & Rodenticide Act)/TSCA (Toxic Substances Control Act)
FTTS tracks administrative cases and pesticide enforcement actions and compliance activities related to FIFRA, TSCA and EPCRA (Emergency Planning and Community Right-to-Know Act). To maintain currency, EDR contacts the Agency on a quarterly basis.

Date of Government Version: 04/09/2009
Date Data Arrived at EDR: 04/16/2009
Date Made Active in Reports: 05/11/2009
Number of Days to Update: 25
Source: EPA/Office of Prevention, Pesticides and Toxic Substances
Telephone: 202-566-1667
Last EDR Contact: 08/18/2017
Next Scheduled EDR Contact: 12/04/2017
Data Release Frequency: No Update Planned

FTTS INSP: FIFRA/ TSCA Tracking System - FIFRA (Federal Insecticide, Fungicide, & Rodenticide Act)/TSCA (Toxic Substances Control Act)
A listing of FIFRA/TSCA Tracking System (FTTS) inspections and enforcements.

Date of Government Version: 04/09/2009
Date Data Arrived at EDR: 04/16/2009
Date Made Active in Reports: 05/11/2009
Number of Days to Update: 25
Source: EPA
Telephone: 202-566-1667
Last EDR Contact: 08/18/2017
Next Scheduled EDR Contact: 12/04/2017
Data Release Frequency: No Update Planned

MLTS: Material Licensing Tracking System
MLTS is maintained by the Nuclear Regulatory Commission and contains a list of approximately 8,100 sites which possess or use radioactive materials and which are subject to NRC licensing requirements. To maintain currency, EDR contacts the Agency on a quarterly basis.

Date of Government Version: 08/05/2020
Date Data Arrived at EDR: 08/10/2020
Date Made Active in Reports: 10/08/2020
Number of Days to Update: 59
Source: Nuclear Regulatory Commission
Telephone: 301-415-7169
Last EDR Contact: 01/19/2021
Next Scheduled EDR Contact: 05/03/2021
Data Release Frequency: Quarterly

GOVERNMENT RECORDS SEARCHED / DATA CURRENCY TRACKING

COAL ASH DOE: Steam-Electric Plant Operation Data
A listing of power plants that store ash in surface ponds.

Date of Government Version: 12/31/2019
Date Data Arrived at EDR: 12/01/2020
Date Made Active in Reports: 02/09/2021
Number of Days to Update: 70
Source: Department of Energy
Telephone: 202-586-8719
Last EDR Contact: 03/05/2021
Next Scheduled EDR Contact: 06/14/2021
Data Release Frequency: Varies

COAL ASH EPA: Coal Combustion Residues Surface Impoundments List
A listing of coal combustion residues surface impoundments with high hazard potential ratings.

Date of Government Version: 01/12/2017
Date Data Arrived at EDR: 03/05/2019
Date Made Active in Reports: 11/11/2019
Number of Days to Update: 251
Source: Environmental Protection Agency
Telephone: N/A
Last EDR Contact: 03/02/2021
Next Scheduled EDR Contact: 06/14/2021
Data Release Frequency: Varies

PCB TRANSFORMER: PCB Transformer Registration Database
The database of PCB transformer registrations that includes all PCB registration submittals.

Date of Government Version: 09/13/2019
Date Data Arrived at EDR: 11/06/2019
Date Made Active in Reports: 02/10/2020
Number of Days to Update: 96
Source: Environmental Protection Agency
Telephone: 202-566-0517
Last EDR Contact: 02/05/2021
Next Scheduled EDR Contact: 05/17/2021
Data Release Frequency: Varies

RADINFO: Radiation Information Database
The Radiation Information Database (RADINFO) contains information about facilities that are regulated by U.S. Environmental Protection Agency (EPA) regulations for radiation and radioactivity.

Date of Government Version: 07/01/2019
Date Data Arrived at EDR: 07/01/2019
Date Made Active in Reports: 09/23/2019
Number of Days to Update: 84
Source: Environmental Protection Agency
Telephone: 202-343-9775
Last EDR Contact: 01/08/2021
Next Scheduled EDR Contact: 04/12/2021
Data Release Frequency: Quarterly

HIST FTTS: FIFRA/TSCA Tracking System Administrative Case Listing
A complete administrative case listing from the FIFRA/TSCA Tracking System (FTTS) for all ten EPA regions. The information was obtained from the National Compliance Database (NCDB). NCDB supports the implementation of FIFRA (Federal Insecticide, Fungicide, and Rodenticide Act) and TSCA (Toxic Substances Control Act). Some EPA regions are now closing out records. Because of that, and the fact that some EPA regions are not providing EPA Headquarters with updated records, it was decided to create a HIST FTTS database. It included records that may not be included in the newer FTTS database updates. This database is no longer updated.

Date of Government Version: 10/19/2006
Date Data Arrived at EDR: 03/01/2007
Date Made Active in Reports: 04/10/2007
Number of Days to Update: 40
Source: Environmental Protection Agency
Telephone: 202-564-2501
Last EDR Contact: 12/17/2007
Next Scheduled EDR Contact: 03/17/2008
Data Release Frequency: No Update Planned

HIST FTTS INSP: FIFRA/TSCA Tracking System Inspection & Enforcement Case Listing
A complete inspection and enforcement case listing from the FIFRA/TSCA Tracking System (FTTS) for all ten EPA regions. The information was obtained from the National Compliance Database (NCDB). NCDB supports the implementation of FIFRA (Federal Insecticide, Fungicide, and Rodenticide Act) and TSCA (Toxic Substances Control Act). Some EPA regions are now closing out records. Because of that, and the fact that some EPA regions are not providing EPA Headquarters with updated records, it was decided to create a HIST FTTS database. It included records that may not be included in the newer FTTS database updates. This database is no longer updated.

Date of Government Version: 10/19/2006
Date Data Arrived at EDR: 03/01/2007
Date Made Active in Reports: 04/10/2007
Number of Days to Update: 40

Source: Environmental Protection Agency
Telephone: 202-564-2501
Last EDR Contact: 12/17/2008
Next Scheduled EDR Contact: 03/17/2008
Data Release Frequency: No Update Planned

DOT OPS: Incident and Accident Data

Department of Transporation, Office of Pipeline Safety Incident and Accident data.

Date of Government Version: 01/02/2020
Date Data Arrived at EDR: 01/28/2020
Date Made Active in Reports: 04/17/2020
Number of Days to Update: 80

Source: Department of Transporation, Office of Pipeline Safety
Telephone: 202-366-4595
Last EDR Contact: 01/27/2021
Next Scheduled EDR Contact: 05/10/2021
Data Release Frequency: Quarterly

CONSENT: Superfund (CERCLA) Consent Decrees

Major legal settlements that establish responsibility and standards for cleanup at NPL (Superfund) sites. Released periodically by United States District Courts after settlement by parties to litigation matters.

Date of Government Version: 09/30/2020
Date Data Arrived at EDR: 10/08/2020
Date Made Active in Reports: 01/04/2021
Number of Days to Update: 88

Source: Department of Justice, Consent Decree Library
Telephone: Varies
Last EDR Contact: 01/04/2021
Next Scheduled EDR Contact: 04/19/2021
Data Release Frequency: Varies

BRS: Biennial Reporting System

The Biennial Reporting System is a national system administered by the EPA that collects data on the generation and management of hazardous waste. BRS captures detailed data from two groups: Large Quantity Generators (LQG) and Treatment, Storage, and Disposal Facilities.

Date of Government Version: 12/31/2017
Date Data Arrived at EDR: 06/22/2020
Date Made Active in Reports: 11/20/2020
Number of Days to Update: 151

Source: EPA/NTIS
Telephone: 800-424-9346
Last EDR Contact: 12/23/2020
Next Scheduled EDR Contact: 04/05/2021
Data Release Frequency: Biennially

INDIAN RESERV: Indian Reservations

This map layer portrays Indian administered lands of the United States that have any area equal to or greater than 640 acres.

Date of Government Version: 12/31/2014
Date Data Arrived at EDR: 07/14/2015
Date Made Active in Reports: 01/10/2017
Number of Days to Update: 546

Source: USGS
Telephone: 202-208-3710
Last EDR Contact: 01/08/2021
Next Scheduled EDR Contact: 04/19/2021
Data Release Frequency: Semi-Annually

FUSRAP: Formerly Utilized Sites Remedial Action Program

DOE established the Formerly Utilized Sites Remedial Action Program (FUSRAP) in 1974 to remediate sites where radioactive contamination remained from Manhattan Project and early U.S. Atomic Energy Commission (AEC) operations.

Date of Government Version: 08/08/2017
Date Data Arrived at EDR: 09/11/2018
Date Made Active in Reports: 09/14/2018
Number of Days to Update: 3

Source: Department of Energy
Telephone: 202-586-3559
Last EDR Contact: 02/02/2021
Next Scheduled EDR Contact: 05/17/2021
Data Release Frequency: Varies

UMTRA: Uranium Mill Tailings Sites

Uranium ore was mined by private companies for federal government use in national defense programs. When the mills shut down, large piles of the sand-like material (mill tailings) remain after uranium has been extracted from the ore. Levels of human exposure to radioactive materials from the piles are low; however, in some cases tailings were used as construction materials before the potential health hazards of the tailings were recognized.

Date of Government Version: 08/30/2019
Date Data Arrived at EDR: 11/15/2019
Date Made Active in Reports: 01/28/2020
Number of Days to Update: 74

Source: Department of Energy
Telephone: 505-845-0011
Last EDR Contact: 02/18/2021
Next Scheduled EDR Contact: 05/31/2021
Data Release Frequency: Varies

LEAD SMELTER 1: Lead Smelter Sites

A listing of former lead smelter site locations.

Date of Government Version: 12/30/2020
Date Data Arrived at EDR: 01/14/2021
Date Made Active in Reports: 02/09/2021
Number of Days to Update: 26

Source: Environmental Protection Agency
Telephone: 703-603-8787
Last EDR Contact: 03/04/2021
Next Scheduled EDR Contact: 04/12/2021
Data Release Frequency: Varies

LEAD SMELTER 2: Lead Smelter Sites

A list of several hundred sites in the U.S. where secondary lead smelting was done from 1931and 1964. These sites may pose a threat to public health through ingestion or inhalation of contaminated soil or dust

Date of Government Version: 04/05/2001
Date Data Arrived at EDR: 10/27/2010
Date Made Active in Reports: 12/02/2010
Number of Days to Update: 36

Source: American Journal of Public Health
Telephone: 703-305-6451
Last EDR Contact: 12/02/2009
Next Scheduled EDR Contact: N/A
Data Release Frequency: No Update Planned

US AIRS (AFS): Aerometric Information Retrieval System Facility Subsystem (AFS)

The database is a sub-system of Aerometric Information Retrieval System (AIRS). AFS contains compliance data on air pollution point sources regulated by the U.S. EPA and/or state and local air regulatory agencies. This information comes from source reports by various stationary sources of air pollution, such as electric power plants, steel mills, factories, and universities, and provides information about the air pollutants they produce. Action, air program, air program pollutant, and general level plant data. It is used to track emissions and compliance data from industrial plants.

Date of Government Version: 10/12/2016
Date Data Arrived at EDR: 10/26/2016
Date Made Active in Reports: 02/03/2017
Number of Days to Update: 100

Source: EPA
Telephone: 202-564-2496
Last EDR Contact: 09/26/2017
Next Scheduled EDR Contact: 01/08/2018
Data Release Frequency: Annually

US AIRS MINOR: Air Facility System Data

A listing of minor source facilities.

Date of Government Version: 10/12/2016
Date Data Arrived at EDR: 10/26/2016
Date Made Active in Reports: 02/03/2017
Number of Days to Update: 100

Source: EPA
Telephone: 202-564-2496
Last EDR Contact: 09/26/2017
Next Scheduled EDR Contact: 01/08/2018
Data Release Frequency: Annually

MINES VIOLATIONS: MSHA Violation Assessment Data

Mines violation and assessment information. Department of Labor, Mine Safety & Health Administration.

Date of Government Version: 11/24/2020
Date Data Arrived at EDR: 11/30/2020
Date Made Active in Reports: 01/25/2021
Number of Days to Update: 56

Source: DOL, Mine Safety & Health Admi
Telephone: 202-693-9424
Last EDR Contact: 03/01/2021
Next Scheduled EDR Contact: 06/14/2021
Data Release Frequency: Quarterly

US MINES: Mines Master Index File

Contains all mine identification numbers issued for mines active or opened since 1971. The data also includes violation information.

Date of Government Version: 11/03/2020
Date Data Arrived at EDR: 11/23/2020
Date Made Active in Reports: 01/25/2021
Number of Days to Update: 63

Source: Department of Labor, Mine Safety and Health Administration
Telephone: 303-231-5959
Last EDR Contact: 02/24/2021
Next Scheduled EDR Contact: 06/06/2021
Data Release Frequency: Semi-Annually

US MINES 2: Ferrous and Nonferrous Metal Mines Database Listing

This map layer includes ferrous (ferrous metal mines are facilities that extract ferrous metals, such as iron ore or molybdenum) and nonferrous (Nonferrous metal mines are facilities that extract nonferrous metals, such as gold, silver, copper, zinc, and lead) metal mines in the United States.

Date of Government Version: 05/06/2020
Date Data Arrived at EDR: 05/27/2020
Date Made Active in Reports: 08/13/2020
Number of Days to Update: 78

Source: USGS
Telephone: 703-648-7709
Last EDR Contact: 02/26/2021
Next Scheduled EDR Contact: 06/06/2021
Data Release Frequency: Varies

US MINES 3: Active Mines & Mineral Plants Database Listing

Active Mines and Mineral Processing Plant operations for commodities monitored by the Minerals Information Team of the USGS.

Date of Government Version: 04/14/2011
Date Data Arrived at EDR: 06/08/2011
Date Made Active in Reports: 09/13/2011
Number of Days to Update: 97

Source: USGS
Telephone: 703-648-7709
Last EDR Contact: 02/26/2021
Next Scheduled EDR Contact: 06/06/2021
Data Release Frequency: Varies

ABANDONED MINES: Abandoned Mines

An inventory of land and water impacted by past mining (primarily coal mining) is maintained by OSMRE to provide information needed to implement the Surface Mining Control and Reclamation Act of 1977 (SMCRA). The inventory contains information on the location, type, and extent of AML impacts, as well as, information on the cost associated with the reclamation of those problems. The inventory is based upon field surveys by State, Tribal, and OSMRE program officials. It is dynamic to the extent that it is modified as new problems are identified and existing problems are reclaimed.

Date of Government Version: 12/11/2020
Date Data Arrived at EDR: 12/11/2020
Date Made Active in Reports: 03/02/2021
Number of Days to Update: 81

Source: Department of Interior
Telephone: 202-208-2609
Last EDR Contact: 03/08/2021
Next Scheduled EDR Contact: 06/21/2021
Data Release Frequency: Quarterly

FINDS: Facility Index System/Facility Registry System

Facility Index System. FINDS contains both facility information and 'pointers' to other sources that contain more detail. EDR includes the following FINDS databases in this report: PCS (Permit Compliance System), AIRS (Aerometric Information Retrieval System), DOCKET (Enforcement Docket used to manage and track information on civil judicial enforcement cases for all environmental statutes), FURS (Federal Underground Injection Control), C-DOCKET (Criminal Docket System used to track criminal enforcement actions for all environmental statutes), FFIS (Federal Facilities Information System), STATE (State Environmental Laws and Statutes), and PADS (PCB Activity Data System).

Date of Government Version: 11/04/2020
Date Data Arrived at EDR: 12/01/2020
Date Made Active in Reports: 01/25/2021
Number of Days to Update: 55

Source: EPA
Telephone: (415) 947-8000
Last EDR Contact: 03/03/2021
Next Scheduled EDR Contact: 06/14/2021
Data Release Frequency: Quarterly

ECHO: Enforcement & Compliance History Information

ECHO provides integrated compliance and enforcement information for about 800,000 regulated facilities nationwide.

Date of Government Version: 10/03/2020
Date Data Arrived at EDR: 10/06/2020
Date Made Active in Reports: 01/04/2021
Number of Days to Update: 90

Source: Environmental Protection Agency
Telephone: 202-564-2280
Last EDR Contact: 01/08/2021
Next Scheduled EDR Contact: 04/19/2021
Data Release Frequency: Quarterly

UXO: Unexploded Ordnance Sites
A listing of unexploded ordnance site locations

Date of Government Version: 12/31/2018
Date Data Arrived at EDR: 07/02/2020
Date Made Active in Reports: 09/17/2020
Number of Days to Update: 77
Source: Department of Defense
Telephone: 703-704-1564
Last EDR Contact: 01/15/2021
Next Scheduled EDR Contact: 04/26/2021
Data Release Frequency: Varies

DOCKET HWC: Hazardous Waste Compliance Docket Listing
A complete list of the Federal Agency Hazardous Waste Compliance Docket Facilities.

Date of Government Version: 11/03/2020
Date Data Arrived at EDR: 11/17/2020
Date Made Active in Reports: 02/09/2021
Number of Days to Update: 84
Source: Environmental Protection Agency
Telephone: 202-564-0527
Last EDR Contact: 02/26/2021
Next Scheduled EDR Contact: 06/06/2021
Data Release Frequency: Varies

FUELS PROGRAM: EPA Fuels Program Registered Listing
This listing includes facilities that are registered under the Part 80 (Code of Federal Regulations) EPA Fuels Programs. All companies now are required to submit new and updated registrations.

Date of Government Version: 11/13/2020
Date Data Arrived at EDR: 11/13/2020
Date Made Active in Reports: 01/25/2021
Number of Days to Update: 73
Source: EPA
Telephone: 800-385-6164
Last EDR Contact: 02/17/2021
Next Scheduled EDR Contact: 05/31/2021
Data Release Frequency: Quarterly

CA BOND EXP. PLAN: Bond Expenditure Plan
Department of Health Services developed a site-specific expenditure plan as the basis for an appropriation of Hazardous Substance Cleanup Bond Act funds. It is not updated.

Date of Government Version: 01/01/1989
Date Data Arrived at EDR: 07/27/1994
Date Made Active in Reports: 08/02/1994
Number of Days to Update: 6
Source: Department of Health Services
Telephone: 916-255-2118
Last EDR Contact: 05/31/1994
Next Scheduled EDR Contact: N/A
Data Release Frequency: No Update Planned

CORTESE: "Cortese" Hazardous Waste & Substances Sites List
The sites for the list are designated by the State Water Resource Control Board (LUST), the Integrated Waste Board (SWF/LS), and the Department of Toxic Substances Control (Cal-Sites).

Date of Government Version: 06/22/2020
Date Data Arrived at EDR: 06/22/2020
Date Made Active in Reports: 09/04/2020
Number of Days to Update: 74
Source: CAL EPA/Office of Emergency Information
Telephone: 916-323-3400
Last EDR Contact: 12/17/2020
Next Scheduled EDR Contact: 04/05/2021
Data Release Frequency: Quarterly

CUPA LIVERMORE-PLEASANTON: CUPA Facility Listing
list of facilities associated with the various CUPA programs in Livermore-Pleasanton

Date of Government Version: 05/01/2019
Date Data Arrived at EDR: 05/14/2019
Date Made Active in Reports: 07/17/2019
Number of Days to Update: 64
Source: Livermore-Pleasanton Fire Department
Telephone: 925-454-2361
Last EDR Contact: 02/12/2021
Next Scheduled EDR Contact: 05/24/2021
Data Release Frequency: Varies

DRYCLEANERS: Cleaner Facilities
A list of drycleaner related facilities that have EPA ID numbers. These are facilities with certain SIC codes: power laundries, family and commercial; garment pressing and cleaner's agents; linen supply; coin-operated laundries and cleaning; drycleaning plants, except rugs; carpet and upholster cleaning; industrial launderers; laundry and garment services.

Date of Government Version: 11/23/2020
Date Data Arrived at EDR: 11/25/2020
Date Made Active in Reports: 02/10/2021
Number of Days to Update: 77

Source: Department of Toxic Substance Control
Telephone: 916-327-4498
Last EDR Contact: 02/26/2021
Next Scheduled EDR Contact: 06/14/2021
Data Release Frequency: Annually

DRYCLEAN SOUTH COAST: South Coast Air Quality Management District Drycleaner Listing
A listing of dry cleaners in the South Coast Air Quality Management District

Date of Government Version: 11/17/2020
Date Data Arrived at EDR: 11/18/2020
Date Made Active in Reports: 02/04/2021
Number of Days to Update: 78

Source: South Coast Air Quality Management District
Telephone: 909-396-3211
Last EDR Contact: 02/22/2021
Next Scheduled EDR Contact: 06/06/2021
Data Release Frequency: Varies

DRYCLEAN AVAQMD: Antelope Valley Air Quality Management District Drycleaner Listing
A listing of dry cleaners in the Antelope Valley Air Quality Management District.

Date of Government Version: 11/23/2020
Date Data Arrived at EDR: 11/24/2020
Date Made Active in Reports: 02/10/2021
Number of Days to Update: 78

Source: Antelope Valley Air Quality Management District
Telephone: 661-723-8070
Last EDR Contact: 02/26/2021
Next Scheduled EDR Contact: 06/14/2021
Data Release Frequency: Varies

EMI: Emissions Inventory Data
Toxics and criteria pollutant emissions data collected by the ARB and local air pollution agencies.

Date of Government Version: 12/31/2018
Date Data Arrived at EDR: 06/16/2020
Date Made Active in Reports: 08/28/2020
Number of Days to Update: 73

Source: California Air Resources Board
Telephone: 916-322-2990
Last EDR Contact: 12/18/2020
Next Scheduled EDR Contact: 03/29/2021
Data Release Frequency: Varies

ENF: Enforcement Action Listing
A listing of Water Board Enforcement Actions. Formal is everything except Oral/Verbal Communication, Notice of Violation, Expedited Payment Letter, and Staff Enforcement Letter.

Date of Government Version: 10/16/2020
Date Data Arrived at EDR: 10/19/2020
Date Made Active in Reports: 01/07/2021
Number of Days to Update: 80

Source: State Water Resoruces Control Board
Telephone: 916-445-9379
Last EDR Contact: 01/20/2021
Next Scheduled EDR Contact: 05/03/2021
Data Release Frequency: Varies

Financial Assurance 1: Financial Assurance Information Listing
Financial Assurance information

Date of Government Version: 10/13/2020
Date Data Arrived at EDR: 10/14/2020
Date Made Active in Reports: 01/04/2021
Number of Days to Update: 82

Source: Department of Toxic Substances Control
Telephone: 916-255-3628
Last EDR Contact: 01/22/2021
Next Scheduled EDR Contact: 05/03/2021
Data Release Frequency: Varies

Financial Assurance 2: Financial Assurance Information Listing
A listing of financial assurance information for solid waste facilities. Financial assurance is intended to ensure that resources are available to pay for the cost of closure, post-closure care, and corrective measures if the owner or operator of a regulated facility is unable or unwilling to pay.

Date of Government Version: 11/12/2020
Date Data Arrived at EDR: 11/13/2020
Date Made Active in Reports: 01/29/2021
Number of Days to Update: 77

Source: California Integrated Waste Management Board
Telephone: 916-341-6066
Last EDR Contact: 02/08/2021
Next Scheduled EDR Contact: 05/24/2021
Data Release Frequency: Varies

HAZNET: Facility and Manifest Data

Facility and Manifest Data. The data is extracted from the copies of hazardous waste manifests received each year by the DTSC. The annual volume of manifests is typically 700,000 - 1,000,000 annually, representing approximately 350,000 - 500,000 shipments. Data are from the manifests submitted without correction, and therefore many contain some invalid values for data elements such as generator ID, TSD ID, waste category, and disposal method. This database begins with calendar year 1993.

Date of Government Version: 12/31/2019
Date Data Arrived at EDR: 04/15/2020
Date Made Active in Reports: 07/02/2020
Number of Days to Update: 78

Source: California Environmental Protection Agency
Telephone: 916-255-1136
Last EDR Contact: 01/05/2021
Next Scheduled EDR Contact: 04/19/2021
Data Release Frequency: Annually

ICE: ICE

Contains data pertaining to the Permitted Facilities with Inspections / Enforcements sites tracked in Envirostor.

Date of Government Version: 11/13/2020
Date Data Arrived at EDR: 11/13/2020
Date Made Active in Reports: 02/01/2021
Number of Days to Update: 80

Source: Department of Toxic Subsances Control
Telephone: 877-786-9427
Last EDR Contact: 02/17/2021
Next Scheduled EDR Contact: 05/31/2021
Data Release Frequency: Quarterly

HIST CORTESE: Hazardous Waste & Substance Site List

The sites for the list are designated by the State Water Resource Control Board [LUST], the Integrated Waste Board [SWF/LS], and the Department of Toxic Substances Control [CALSITES]. This listing is no longer updated by the state agency.

Date of Government Version: 04/01/2001
Date Data Arrived at EDR: 01/22/2009
Date Made Active in Reports: 04/08/2009
Number of Days to Update: 76

Source: Department of Toxic Substances Control
Telephone: 916-323-3400
Last EDR Contact: 01/22/2009
Next Scheduled EDR Contact: N/A
Data Release Frequency: No Update Planned

HWP: EnviroStor Permitted Facilities Listing

Detailed information on permitted hazardous waste facilities and corrective action ("cleanups") tracked in EnviroStor.

Date of Government Version: 11/13/2020
Date Data Arrived at EDR: 11/13/2020
Date Made Active in Reports: 02/01/2021
Number of Days to Update: 80

Source: Department of Toxic Substances Control
Telephone: 916-323-3400
Last EDR Contact: 02/17/2021
Next Scheduled EDR Contact: 05/31/2021
Data Release Frequency: Quarterly

HWT: Registered Hazardous Waste Transporter Database

A listing of hazardous waste transporters. In California, unless specifically exempted, it is unlawful for any person to transport hazardous wastes unless the person holds a valid registration issued by DTSC. A hazardous waste transporter registration is valid for one year and is assigned a unique registration number.

Date of Government Version: 10/05/2020
Date Data Arrived at EDR: 10/06/2020
Date Made Active in Reports: 12/23/2020
Number of Days to Update: 78

Source: Department of Toxic Substances Control
Telephone: 916-440-7145
Last EDR Contact: 01/05/2021
Next Scheduled EDR Contact: 04/19/2021
Data Release Frequency: Quarterly

MINES: Mines Site Location Listing

A listing of mine site locations from the Office of Mine Reclamation.

Date of Government Version: 12/07/2020
Date Data Arrived at EDR: 12/08/2020
Date Made Active in Reports: 02/22/2021
Number of Days to Update: 76

Source: Department of Conservation
Telephone: 916-322-1080
Last EDR Contact: 12/08/2020
Next Scheduled EDR Contact: 03/22/2021
Data Release Frequency: Quarterly

MWMP: Medical Waste Management Program Listing

The Medical Waste Management Program (MWMP) ensures the proper handling and disposal of medical waste by permitting and inspecting medical waste Offsite Treatment Facilities (PDF) and Transfer Stations (PDF) throughout the state. MWMP also oversees all Medical Waste Transporters.

Date of Government Version: 10/30/2020
Date Data Arrived at EDR: 12/01/2020
Date Made Active in Reports: 02/12/2021
Number of Days to Update: 73

Source: Department of Public Health
Telephone: 916-558-1784
Last EDR Contact: 03/03/2021
Next Scheduled EDR Contact: 06/14/2021
Data Release Frequency: Varies

NPDES: NPDES Permits Listing

A listing of NPDES permits, including stormwater.

Date of Government Version: 11/09/2020
Date Data Arrived at EDR: 11/10/2020
Date Made Active in Reports: 01/27/2021
Number of Days to Update: 78

Source: State Water Resources Control Board
Telephone: 916-445-9379
Last EDR Contact: 02/09/2021
Next Scheduled EDR Contact: 05/24/2021
Data Release Frequency: Quarterly

PEST LIC: Pesticide Regulation Licenses Listing

A listing of licenses and certificates issued by the Department of Pesticide Regulation. The DPR issues licenses and/or certificates to: Persons and businesses that apply or sell pesticides; Pest control dealers and brokers; Persons who advise on agricultural pesticide applications.

Date of Government Version: 11/30/2020
Date Data Arrived at EDR: 12/01/2020
Date Made Active in Reports: 02/12/2021
Number of Days to Update: 73

Source: Department of Pesticide Regulation
Telephone: 916-445-4038
Last EDR Contact: 03/03/2021
Next Scheduled EDR Contact: 06/14/2021
Data Release Frequency: Quarterly

PROC: Certified Processors Database

A listing of certified processors.

Date of Government Version: 12/07/2020
Date Data Arrived at EDR: 12/08/2020
Date Made Active in Reports: 02/22/2021
Number of Days to Update: 76

Source: Department of Conservation
Telephone: 916-323-3836
Last EDR Contact: 12/08/2020
Next Scheduled EDR Contact: 03/22/2021
Data Release Frequency: Quarterly

NOTIFY 65: Proposition 65 Records

Listings of all Proposition 65 incidents reported to counties by the State Water Resources Control Board and the Regional Water Quality Control Board. This database is no longer updated by the reporting agency.

Date of Government Version: 12/07/2020
Date Data Arrived at EDR: 12/09/2020
Date Made Active in Reports: 12/10/2020
Number of Days to Update: 1

Source: State Water Resources Control Board
Telephone: 916-445-3846
Last EDR Contact: 12/07/2020
Next Scheduled EDR Contact: 03/29/2021
Data Release Frequency: No Update Planned

UIC: UIC Listing

A listing of wells identified as underground injection wells, in the California Oil and Gas Wells database.

Date of Government Version: 02/01/2021
Date Data Arrived at EDR: 02/19/2021
Date Made Active in Reports: 02/22/2021
Number of Days to Update: 3

Source: Deaprtment of Conservation
Telephone: 916-445-2408
Last EDR Contact: 02/18/2021
Next Scheduled EDR Contact: 03/22/2021
Data Release Frequency: Varies

UIC GEO: Underground Injection Control Sites (GEOTRACKER)
Underground control injection sites

Date of Government Version: 12/04/2020
Date Data Arrived at EDR: 12/04/2020
Date Made Active in Reports: 02/18/2021
Number of Days to Update: 76

Source: State Water Resource Control Board
Telephone: 866-480-1028
Last EDR Contact: 12/04/2020
Next Scheduled EDR Contact: 03/22/2021
Data Release Frequency: Varies

WASTEWATER PITS: Oil Wastewater Pits Listing
Water officials discovered that oil producers have been dumping chemical-laden wastewater into hundreds of unlined pits that are operating without proper permits. Inspections completed by the Central Valley Regional Water Quality Control Board revealed the existence of previously unidentified waste sites. The water boards review found that more than one-third of the region's active disposal pits are operating without permission.

Date of Government Version: 11/19/2019
Date Data Arrived at EDR: 01/07/2020
Date Made Active in Reports: 03/09/2020
Number of Days to Update: 62

Source: RWQCB, Central Valley Region
Telephone: 559-445-5577
Last EDR Contact: 01/08/2021
Next Scheduled EDR Contact: 04/19/2021
Data Release Frequency: Varies

WDS: Waste Discharge System
Sites which have been issued waste discharge requirements.

Date of Government Version: 06/19/2007
Date Data Arrived at EDR: 06/20/2007
Date Made Active in Reports: 06/29/2007
Number of Days to Update: 9

Source: State Water Resources Control Board
Telephone: 916-341-5227
Last EDR Contact: 02/16/2021
Next Scheduled EDR Contact: 05/31/2021
Data Release Frequency: No Update Planned

WIP: Well Investigation Program Case List
Well Investigation Program case in the San Gabriel and San Fernando Valley area.

Date of Government Version: 07/03/2009
Date Data Arrived at EDR: 07/21/2009
Date Made Active in Reports: 08/03/2009
Number of Days to Update: 13

Source: Los Angeles Water Quality Control Board
Telephone: 213-576-6726
Last EDR Contact: 12/15/2020
Next Scheduled EDR Contact: 04/05/2021
Data Release Frequency: No Update Planned

MILITARY PRIV SITES: Military Privatized Sites (GEOTRACKER)
Military privatized sites

Date of Government Version: 12/04/2020
Date Data Arrived at EDR: 12/04/2020
Date Made Active in Reports: 02/18/2021
Number of Days to Update: 76

Source: State Water Resources Control Board
Telephone: 866-480-1028
Last EDR Contact: 12/04/2020
Next Scheduled EDR Contact: 03/22/2021
Data Release Frequency: Varies

PROJECT: Project Sites (GEOTRACKER)
Projects sites

Date of Government Version: 12/04/2020
Date Data Arrived at EDR: 12/04/2020
Date Made Active in Reports: 02/18/2021
Number of Days to Update: 76

Source: State Water Resources Control Board
Telephone: 866-480-1028
Last EDR Contact: 12/04/2020
Next Scheduled EDR Contact: 03/22/2021
Data Release Frequency: Varies

WDR: Waste Discharge Requirements Listing
In general, the Waste Discharge Requirements (WDRs) Program (sometimes also referred to as the "Non Chapter 15 (Non 15) Program") regulates point discharges that are exempt pursuant to Subsection 20090 of Title 27 and not subject to the Federal Water Pollution Control Act. Exemptions from Title 27 may be granted for nine categories of discharges (e.g., sewage, wastewater, etc.) that meet, and continue to meet, the preconditions listed for each specific exemption. The scope of the WDRs Program also includes the discharge of wastes classified as inert, pursuant to section 20230 of Title 27.

Date of Government Version: 12/07/2020
Date Data Arrived at EDR: 12/08/2020
Date Made Active in Reports: 02/22/2021
Number of Days to Update: 76

Source: State Water Resources Control Board
Telephone: 916-341-5810
Last EDR Contact: 12/08/2020
Next Scheduled EDR Contact: 03/22/2021
Data Release Frequency: Quarterly

CIWQS: California Integrated Water Quality System

The California Integrated Water Quality System (CIWQS) is a computer system used by the State and Regional Water Quality Control Boards to track information about places of environmental interest, manage permits and other orders, track inspections, and manage violations and enforcement activities.

Date of Government Version: 11/30/2020
Date Data Arrived at EDR: 12/01/2020
Date Made Active in Reports: 02/12/2021
Number of Days to Update: 73

Source: State Water Resources Control Board
Telephone: 866-794-4977
Last EDR Contact: 03/03/2021
Next Scheduled EDR Contact: 06/14/2021
Data Release Frequency: Varies

CERS: CalEPA Regulated Site Portal Data

The CalEPA Regulated Site Portal database combines data about environmentally regulated sites and facilities in California into a single database. It combines data from a variety of state and federal databases, and provides an overview of regulated activities across the spectrum of environmental programs for any given location in California. These activities include hazardous materials and waste, state and federal cleanups, impacted ground and surface waters, and toxic materials

Date of Government Version: 10/19/2020
Date Data Arrived at EDR: 10/19/2020
Date Made Active in Reports: 01/07/2021
Number of Days to Update: 80

Source: California Environmental Protection Agency
Telephone: 916-323-2514
Last EDR Contact: 01/20/2021
Next Scheduled EDR Contact: 05/03/2021
Data Release Frequency: Varies

NON-CASE INFO: Non-Case Information Sites (GEOTRACKER)

Non-Case Information sites

Date of Government Version: 12/04/2020
Date Data Arrived at EDR: 12/04/2020
Date Made Active in Reports: 02/18/2021
Number of Days to Update: 76

Source: State Water Resources Control Board
Telephone: 866-480-1028
Last EDR Contact: 12/04/2020
Next Scheduled EDR Contact: 03/22/2021
Data Release Frequency: Varies

OTHER OIL GAS: Other Oil & Gas Projects Sites (GEOTRACKER)

Other Oil & Gas Projects sites

Date of Government Version: 12/04/2020
Date Data Arrived at EDR: 12/04/2020
Date Made Active in Reports: 02/18/2021
Number of Days to Update: 76

Source: State Water Resources Control Board
Telephone: 866-480-1028
Last EDR Contact: 12/04/2020
Next Scheduled EDR Contact: 03/22/2021
Data Release Frequency: Varies

PROD WATER PONDS: Produced Water Ponds Sites (GEOTRACKER)

Produced water ponds sites

Date of Government Version: 12/04/2020
Date Data Arrived at EDR: 12/04/2020
Date Made Active in Reports: 02/18/2021
Number of Days to Update: 76

Source: State Water Resources Control Board
Telephone: 866-480-1028
Last EDR Contact: 12/04/2020
Next Scheduled EDR Contact: 03/22/2021
Data Release Frequency: Varies

SAMPLING POINT: Sampling Point ? Public Sites (GEOTRACKER)

Sampling point - public sites

Date of Government Version: 12/04/2020
Date Data Arrived at EDR: 12/04/2020
Date Made Active in Reports: 02/18/2021
Number of Days to Update: 76

Source: State Water Resources Control Board
Telephone: 866-480-1028
Last EDR Contact: 12/04/2020
Next Scheduled EDR Contact: 03/22/2021
Data Release Frequency: Varies

WELL STIM PROJ: Well Stimulation Project (GEOTRACKER)

Includes areas of groundwater monitoring plans, a depiction of the monitoring network, and the facilities, boundaries, and subsurface characteristics of the oilfield and the features (oil and gas wells, produced water ponds, UIC wells, water supply wells, etc?) being monitored

Date of Government Version: 12/04/2020
Date Data Arrived at EDR: 12/04/2020
Date Made Active in Reports: 02/18/2021
Number of Days to Update: 76

Source: State Water Resources Control Board
Telephone: 866-480-1028
Last EDR Contact: 12/04/2020
Next Scheduled EDR Contact: 03/22/2021
Data Release Frequency: Varies

PCS ENF: Enforcement data

No description is available for this data

Date of Government Version: 12/31/2014
Date Data Arrived at EDR: 02/05/2015
Date Made Active in Reports: 03/06/2015
Number of Days to Update: 29

Source: EPA
Telephone: 202-564-2497
Last EDR Contact: 12/30/2020
Next Scheduled EDR Contact: 04/19/2021
Data Release Frequency: Varies

HWTS: Hazardous Waste Tracking System

DTSC maintains the Hazardous Waste Tracking System that stores ID number information since the early 1980s and manifest data since 1993. The system collects both manifest copies from the generator and destination facility.

Date of Government Version: 10/13/2020
Date Data Arrived at EDR: 10/14/2020
Date Made Active in Reports: 11/03/2020
Number of Days to Update: 20

Source: Department of Toxic Substances Control
Telephone: 916-324-2444
Last EDR Contact: 01/19/2021
Next Scheduled EDR Contact: 04/19/2021
Data Release Frequency: Varies

PCS: Permit Compliance System

PCS is a computerized management information system that contains data on National Pollutant Discharge Elimination System (NPDES) permit holding facilities. PCS tracks the permit, compliance, and enforcement status of NPDES facilities.

Date of Government Version: 07/14/2011
Date Data Arrived at EDR: 08/05/2011
Date Made Active in Reports: 09/29/2011
Number of Days to Update: 55

Source: EPA, Office of Water
Telephone: 202-564-2496
Last EDR Contact: 01/04/2021
Next Scheduled EDR Contact: 04/19/2021
Data Release Frequency: Semi-Annually

PCS INACTIVE: Listing of Inactive PCS Permits

An inactive permit is a facility that has shut down or is no longer discharging.

Date of Government Version: 11/05/2014
Date Data Arrived at EDR: 01/06/2015
Date Made Active in Reports: 05/06/2015
Number of Days to Update: 120

Source: EPA
Telephone: 202-564-2496
Last EDR Contact: 01/04/2021
Next Scheduled EDR Contact: 04/19/2021
Data Release Frequency: Semi-Annually

MINES MRDS: Mineral Resources Data System

Mineral Resources Data System

Date of Government Version: 04/06/2018
Date Data Arrived at EDR: 10/21/2019
Date Made Active in Reports: 10/24/2019
Number of Days to Update: 3

Source: USGS
Telephone: 703-648-6533
Last EDR Contact: 02/26/2021
Next Scheduled EDR Contact: 09/10/2018
Data Release Frequency: Varies

EDR HIGH RISK HISTORICAL RECORDS

EDR Exclusive Records

EDR MGP: EDR Proprietary Manufactured Gas Plants

The EDR Proprietary Manufactured Gas Plant Database includes records of coal gas plants (manufactured gas plants) compiled by EDR's researchers. Manufactured gas sites were used in the United States from the 1800's to 1950's to produce a gas that could be distributed and used as fuel. These plants used whale oil, rosin, coal, or a mixture of coal, oil, and water that also produced a significant amount of waste. Many of the byproducts of the gas production, such as coal tar (oily waste containing volatile and non-volatile chemicals), sludges, oils and other compounds are potentially hazardous to human health and the environment. The byproduct from this process was frequently disposed of directly at the plant site and can remain or spread slowly, serving as a continuous source of soil and groundwater contamination.

Date of Government Version: N/A
Date Data Arrived at EDR: N/A
Date Made Active in Reports: N/A
Number of Days to Update: N/A

Source: EDR, Inc.
Telephone: N/A
Last EDR Contact: N/A
Next Scheduled EDR Contact: N/A
Data Release Frequency: No Update Planned

EDR Hist Auto: EDR Exclusive Historical Auto Stations

EDR has searched selected national collections of business directories and has collected listings of potential gas station/filling station/service station sites that were available to EDR researchers. EDR's review was limited to those categories of sources that might, in EDR's opinion, include gas station/filling station/service station establishments. The categories reviewed included, but were not limited to gas, gas station, gasoline station, filling station, auto, automobile repair, auto service station, service station, etc. This database falls within a category of information EDR classifies as "High Risk Historical Records", or HRHR. EDR's HRHR effort presents unique and sometimes proprietary data about past sites and operations that typically create environmental concerns, but may not show up in current government records searches.

Date of Government Version: N/A
Date Data Arrived at EDR: N/A
Date Made Active in Reports: N/A
Number of Days to Update: N/A

Source: EDR, Inc.
Telephone: N/A
Last EDR Contact: N/A
Next Scheduled EDR Contact: N/A
Data Release Frequency: Varies

EDR Hist Cleaner: EDR Exclusive Historical Cleaners

EDR has searched selected national collections of business directories and has collected listings of potential dry cleaner sites that were available to EDR researchers. EDR's review was limited to those categories of sources that might, in EDR's opinion, include dry cleaning establishments. The categories reviewed included, but were not limited to dry cleaners, cleaners, laundry, laundromat, cleaning/laundry, wash & dry etc. This database falls within a category of information EDR classifies as "High Risk Historical Records", or HRHR. EDR's HRHR effort presents unique and sometimes proprietary data about past sites and operations that typically create environmental concerns, but may not show up in current government records searches.

Date of Government Version: N/A
Date Data Arrived at EDR: N/A
Date Made Active in Reports: N/A
Number of Days to Update: N/A

Source: EDR, Inc.
Telephone: N/A
Last EDR Contact: N/A
Next Scheduled EDR Contact: N/A
Data Release Frequency: Varies

EDR RECOVERED GOVERNMENT ARCHIVES

Exclusive Recovered Govt. Archives

RGA LF: Recovered Government Archive Solid Waste Facilities List

The EDR Recovered Government Archive Landfill database provides a list of landfills derived from historical databases and includes many records that no longer appear in current government lists. Compiled from Records formerly available from the Department of Resources Recycling and Recovery in California.

Date of Government Version: N/A
Date Data Arrived at EDR: 07/01/2013
Date Made Active in Reports: 01/13/2014
Number of Days to Update: 196

Source: Department of Resources Recycling and Recovery
Telephone: N/A
Last EDR Contact: 06/01/2012
Next Scheduled EDR Contact: N/A
Data Release Frequency: Varies

RGA LUST: Recovered Government Archive Leaking Underground Storage Tank

The EDR Recovered Government Archive Leaking Underground Storage Tank database provides a list of LUST incidents derived from historical databases and includes many records that no longer appear in current government lists. Compiled from Records formerly available from the State Water Resources Control Board in California.

Date of Government Version: N/A
Date Data Arrived at EDR: 07/01/2013
Date Made Active in Reports: 12/30/2013
Number of Days to Update: 182

Source: State Water Resources Control Board
Telephone: N/A
Last EDR Contact: 06/01/2012
Next Scheduled EDR Contact: N/A
Data Release Frequency: Varies

COUNTY RECORDS

ALAMEDA COUNTY:

CS ALAMEDA: Contaminated Sites

A listing of contaminated sites overseen by the Toxic Release Program (oil and groundwater contamination from chemical releases and spills) and the Leaking Underground Storage Tank Program (soil and ground water contamination from leaking petroleum USTs).

Date of Government Version: 01/09/2019
Date Data Arrived at EDR: 01/11/2019
Date Made Active in Reports: 03/05/2019
Number of Days to Update: 53

Source: Alameda County Environmental Health Services
Telephone: 510-567-6700
Last EDR Contact: 01/04/2021
Next Scheduled EDR Contact: 04/19/2021
Data Release Frequency: Semi-Annually

UST ALAMEDA: Underground Tanks

Underground storage tank sites located in Alameda county.

Date of Government Version: 10/01/2020
Date Data Arrived at EDR: 10/06/2020
Date Made Active in Reports: 12/23/2020
Number of Days to Update: 78

Source: Alameda County Environmental Health Services
Telephone: 510-567-6700
Last EDR Contact: 01/04/2021
Next Scheduled EDR Contact: 04/19/2021
Data Release Frequency: Semi-Annually

AMADOR COUNTY:

CUPA AMADOR: CUPA Facility List

Cupa Facility List

Date of Government Version: 10/19/2020
Date Data Arrived at EDR: 10/22/2020
Date Made Active in Reports: 01/12/2021
Number of Days to Update: 82

Source: Amador County Environmental Health
Telephone: 209-223-6439
Last EDR Contact: 02/01/2021
Next Scheduled EDR Contact: 05/17/2021
Data Release Frequency: Varies

BUTTE COUNTY:

CUPA BUTTE: CUPA Facility Listing
Cupa facility list.

Date of Government Version: 04/21/2017
Date Data Arrived at EDR: 04/25/2017
Date Made Active in Reports: 08/09/2017
Number of Days to Update: 106

Source: Public Health Department
Telephone: 530-538-7149
Last EDR Contact: 12/30/2020
Next Scheduled EDR Contact: 04/19/2021
Data Release Frequency: No Update Planned

CALVERAS COUNTY:

CUPA CALVERAS: CUPA Facility Listing
Cupa Facility Listing

Date of Government Version: 12/15/2020
Date Data Arrived at EDR: 12/16/2020
Date Made Active in Reports: 12/24/2020
Number of Days to Update: 8

Source: Calveras County Environmental Health
Telephone: 209-754-6399
Last EDR Contact: 12/15/2020
Next Scheduled EDR Contact: 04/05/2021
Data Release Frequency: Quarterly

COLUSA COUNTY:

CUPA COLUSA: CUPA Facility List
Cupa facility list.

Date of Government Version: 04/06/2020
Date Data Arrived at EDR: 04/23/2020
Date Made Active in Reports: 07/10/2020
Number of Days to Update: 78

Source: Health & Human Services
Telephone: 530-458-0396
Last EDR Contact: 02/26/2021
Next Scheduled EDR Contact: 05/17/2021
Data Release Frequency: Semi-Annually

CONTRA COSTA COUNTY:

SL CONTRA COSTA: Site List
List includes sites from the underground tank, hazardous waste generator and business plan/2185 programs.

Date of Government Version: 10/19/2020
Date Data Arrived at EDR: 10/22/2020
Date Made Active in Reports: 01/13/2021
Number of Days to Update: 83

Source: Contra Costa Health Services Department
Telephone: 925-646-2286
Last EDR Contact: 01/25/2021
Next Scheduled EDR Contact: 05/10/2021
Data Release Frequency: Semi-Annually

DEL NORTE COUNTY:

CUPA DEL NORTE: CUPA Facility List
Cupa Facility list

Date of Government Version: 06/08/2020
Date Data Arrived at EDR: 08/13/2020
Date Made Active in Reports: 10/22/2020
Number of Days to Update: 70

Source: Del Norte County Environmental Health Division
Telephone: 707-465-0426
Last EDR Contact: 01/25/2021
Next Scheduled EDR Contact: 05/10/2021
Data Release Frequency: Varies

EL DORADO COUNTY:

CUPA EL DORADO: CUPA Facility List
CUPA facility list.

Date of Government Version: 10/22/2020
Date Data Arrived at EDR: 11/03/2020
Date Made Active in Reports: 01/20/2021
Number of Days to Update: 78

Source: El Dorado County Environmental Management Department
Telephone: 530-621-6623
Last EDR Contact: 02/08/2021
Next Scheduled EDR Contact: 05/10/2021
Data Release Frequency: Varies

FRESNO COUNTY:

CUPA FRESNO: CUPA Resources List
Certified Unified Program Agency. CUPA's are responsible for implementing a unified hazardous materials and hazardous waste management regulatory program. The agency provides oversight of businesses that deal with hazardous materials, operate underground storage tanks or aboveground storage tanks.

Date of Government Version: 10/02/2020
Date Data Arrived at EDR: 10/06/2020
Date Made Active in Reports: 12/22/2020
Number of Days to Update: 77

Source: Dept. of Community Health
Telephone: 559-445-3271
Last EDR Contact: 01/15/2021
Next Scheduled EDR Contact: 04/12/2021
Data Release Frequency: Semi-Annually

GLENN COUNTY:

CUPA GLENN: CUPA Facility List
Cupa facility list

Date of Government Version: 01/22/2018
Date Data Arrived at EDR: 01/24/2018
Date Made Active in Reports: 03/14/2018
Number of Days to Update: 49

Source: Glenn County Air Pollution Control District
Telephone: 830-934-6500
Last EDR Contact: 01/19/2021
Next Scheduled EDR Contact: 05/03/2021
Data Release Frequency: No Update Planned

HUMBOLDT COUNTY:

CUPA HUMBOLDT: CUPA Facility List
CUPA facility list.

Date of Government Version: 11/18/2020
Date Data Arrived at EDR: 11/19/2020
Date Made Active in Reports: 02/04/2021
Number of Days to Update: 77

Source: Humboldt County Environmental Health
Telephone: N/A
Last EDR Contact: 02/16/2021
Next Scheduled EDR Contact: 05/31/2021
Data Release Frequency: Semi-Annually

IMPERIAL COUNTY:

CUPA IMPERIAL: CUPA Facility List
Cupa facility list.

Date of Government Version: 10/14/2020
Date Data Arrived at EDR: 10/15/2020
Date Made Active in Reports: 01/05/2021
Number of Days to Update: 82

Source: San Diego Border Field Office
Telephone: 760-339-2777
Last EDR Contact: 01/19/2021
Next Scheduled EDR Contact: 05/03/2021
Data Release Frequency: Varies

INYO COUNTY:

CUPA INYO: CUPA Facility List
Cupa facility list.

Date of Government Version: 04/02/2018
Date Data Arrived at EDR: 04/03/2018
Date Made Active in Reports: 06/14/2018
Number of Days to Update: 72

Source: Inyo County Environmental Health Services
Telephone: 760-878-0238
Last EDR Contact: 02/16/2021
Next Scheduled EDR Contact: 05/31/2021
Data Release Frequency: Varies

KERN COUNTY:

CUPA KERN: CUPA Facility List
A listing of sites included in the Kern County Hazardous Material Business Plan.

Date of Government Version: 10/29/2020
Date Data Arrived at EDR: 10/30/2020
Date Made Active in Reports: 01/15/2021
Number of Days to Update: 77

Source: Kern County Public Health
Telephone: 661-321-3000
Last EDR Contact: 02/01/2021
Next Scheduled EDR Contact: 05/17/2021
Data Release Frequency: Varies

UST KERN: Underground Storage Tank Sites & Tank Listing
Kern County Sites and Tanks Listing.

Date of Government Version: 01/19/2021
Date Data Arrived at EDR: 01/21/2021
Date Made Active in Reports: 01/28/2021
Number of Days to Update: 7

Source: Kern County Environment Health Services Department
Telephone: 661-862-8700
Last EDR Contact: 02/01/2021
Next Scheduled EDR Contact: 05/17/2021
Data Release Frequency: Quarterly

KINGS COUNTY:

CUPA KINGS: CUPA Facility List
A listing of sites included in the county's Certified Unified Program Agency database. California's Secretary for Environmental Protection established the unified hazardous materials and hazardous waste regulatory program as required by chapter 6.11 of the California Health and Safety Code. The Unified Program consolidates the administration, permits, inspections, and enforcement activities.

Date of Government Version: 05/11/2020
Date Data Arrived at EDR: 05/12/2020
Date Made Active in Reports: 07/27/2020
Number of Days to Update: 76

Source: Kings County Department of Public Health
Telephone: 559-584-1411
Last EDR Contact: 02/16/2021
Next Scheduled EDR Contact: 05/31/2021
Data Release Frequency: Varies

LAKE COUNTY:

CUPA LAKE: CUPA Facility List
Cupa facility list

Date of Government Version: 08/13/2020
Date Data Arrived at EDR: 08/13/2020
Date Made Active in Reports: 10/23/2020
Number of Days to Update: 71

Source: Lake County Environmental Health
Telephone: 707-263-1164
Last EDR Contact: 01/11/2021
Next Scheduled EDR Contact: 04/26/2021
Data Release Frequency: Varies

LASSEN COUNTY:

CUPA LASSEN: CUPA Facility List
Cupa facility list

Date of Government Version: 07/31/2020
Date Data Arrived at EDR: 08/21/2020
Date Made Active in Reports: 11/09/2020
Number of Days to Update: 80

Source: Lassen County Environmental Health
Telephone: 530-251-8528
Last EDR Contact: 02/26/2021
Next Scheduled EDR Contact: 05/03/2021
Data Release Frequency: Varies

LOS ANGELES COUNTY:

AOCONCERN: Key Areas of Concerns in Los Angeles County
San Gabriel Valley areas where VOC contamination is at or above the MCL as designated by region 9 EPA office. Date of Government Version: 3/30/2009 Exide Site area is a cleanup plan of lead-impacted soil surrounding the former Exide Facility as designated by the DTSC. Date of Government Version: 7/17/2017

Date of Government Version: 03/30/2009
Date Data Arrived at EDR: 03/31/2009
Date Made Active in Reports: 10/23/2009
Number of Days to Update: 206

Source: N/A
Telephone: N/A
Last EDR Contact: 12/09/2020
Next Scheduled EDR Contact: 03/29/2021
Data Release Frequency: No Update Planned

HMS LOS ANGELES: HMS: Street Number List
Industrial Waste and Underground Storage Tank Sites.

Date of Government Version: 10/19/2020
Date Data Arrived at EDR: 10/20/2020
Date Made Active in Reports: 01/12/2021
Number of Days to Update: 84

Source: Department of Public Works
Telephone: 626-458-3517
Last EDR Contact: 01/04/2021
Next Scheduled EDR Contact: 04/19/2021
Data Release Frequency: Semi-Annually

LF LOS ANGELES: List of Solid Waste Facilities
Solid Waste Facilities in Los Angeles County.

Date of Government Version: 10/09/2020
Date Data Arrived at EDR: 10/09/2020
Date Made Active in Reports: 12/29/2020
Number of Days to Update: 81

Source: La County Department of Public Works
Telephone: 818-458-5185
Last EDR Contact: 01/12/2021
Next Scheduled EDR Contact: 04/26/2021
Data Release Frequency: Varies

LF LOS ANGELES CITY: City of Los Angeles Landfills
Landfills owned and maintained by the City of Los Angeles.

Date of Government Version: 12/31/2019
Date Data Arrived at EDR: 08/17/2020
Date Made Active in Reports: 11/05/2020
Number of Days to Update: 80

Source: Engineering & Construction Division
Telephone: 213-473-7869
Last EDR Contact: 01/11/2021
Next Scheduled EDR Contact: 04/26/2021
Data Release Frequency: Varies

LOS ANGELES AST: Active & Inactive AST Inventory
A listing of active & inactive above ground petroleum storage tank site locations, located in the City of Los Angeles.

Date of Government Version: 06/01/2019
Date Data Arrived at EDR: 06/25/2019
Date Made Active in Reports: 08/22/2019
Number of Days to Update: 58

Source: Los Angeles Fire Department
Telephone: 213-978-3800
Last EDR Contact: 12/18/2020
Next Scheduled EDR Contact: 04/05/2021
Data Release Frequency: Varies

LOS ANGELES CO LF METHANE: Methane Producing Landfills

This data was created on April 30, 2012 to represent known disposal sites in Los Angeles County that may produce and emanate methane gas. The shapefile contains disposal sites within Los Angeles County that once accepted degradable refuse material. Information used to create this data was extracted from a landfill survey performed by County Engineers (Major Waste System Map, 1973) as well as historical records from CalRecycle, Regional Water Quality Control Board, and Los Angeles County Department of Public Health

Date of Government Version: 04/30/2012
Date Data Arrived at EDR: 04/17/2019
Date Made Active in Reports: 05/29/2019
Number of Days to Update: 42

Source: Los Angeles County Department of Public Works
Telephone: 626-458-6973
Last EDR Contact: 01/15/2021
Next Scheduled EDR Contact: 04/26/2021
Data Release Frequency: No Update Planned

LOS ANGELES HM: Active & Inactive Hazardous Materials Inventory

A listing of active & inactive hazardous materials facility locations, located in the City of Los Angeles.

Date of Government Version: 06/01/2019
Date Data Arrived at EDR: 06/25/2019
Date Made Active in Reports: 08/22/2019
Number of Days to Update: 58

Source: Los Angeles Fire Department
Telephone: 213-978-3800
Last EDR Contact: 12/18/2020
Next Scheduled EDR Contact: 04/05/2021
Data Release Frequency: Varies

LOS ANGELES UST: Active & Inactive UST Inventory

A listing of active & inactive underground storage tank site locations and underground storage tank historical sites, located in the City of Los Angeles.

Date of Government Version: 06/01/2019
Date Data Arrived at EDR: 06/25/2019
Date Made Active in Reports: 08/22/2019
Number of Days to Update: 58

Source: Los Angeles Fire Department
Telephone: 213-978-3800
Last EDR Contact: 12/18/2020
Next Scheduled EDR Contact: 04/05/2021
Data Release Frequency: Varies

SITE MIT LOS ANGELES: Site Mitigation List

Industrial sites that have had some sort of spill or complaint.

Date of Government Version: 07/20/2020
Date Data Arrived at EDR: 10/09/2020
Date Made Active in Reports: 12/29/2020
Number of Days to Update: 81

Source: Community Health Services
Telephone: 323-890-7806
Last EDR Contact: 01/12/2021
Next Scheduled EDR Contact: 04/26/2021
Data Release Frequency: Annually

UST EL SEGUNDO: City of El Segundo Underground Storage Tank

Underground storage tank sites located in El Segundo city.

Date of Government Version: 01/21/2017
Date Data Arrived at EDR: 04/19/2017
Date Made Active in Reports: 05/10/2017
Number of Days to Update: 21

Source: City of El Segundo Fire Department
Telephone: 310-524-2236
Last EDR Contact: 10/07/2020
Next Scheduled EDR Contact: 01/25/2021
Data Release Frequency: No Update Planned

UST LONG BEACH: City of Long Beach Underground Storage Tank

Underground storage tank sites located in the city of Long Beach.

Date of Government Version: 04/22/2019
Date Data Arrived at EDR: 04/23/2019
Date Made Active in Reports: 06/27/2019
Number of Days to Update: 65

Source: City of Long Beach Fire Department
Telephone: 562-570-2563
Last EDR Contact: 01/19/2021
Next Scheduled EDR Contact: 05/03/2021
Data Release Frequency: Varies

UST TORRANCE: City of Torrance Underground Storage Tank
Underground storage tank sites located in the city of Torrance.

Date of Government Version: 09/11/2020
Date Data Arrived at EDR: 10/07/2020
Date Made Active in Reports: 12/23/2020
Number of Days to Update: 77

Source: City of Torrance Fire Department
Telephone: 310-618-2973
Last EDR Contact: 01/19/2021
Next Scheduled EDR Contact: 05/03/2021
Data Release Frequency: Semi-Annually

MADERA COUNTY:

CUPA MADERA: CUPA Facility List
A listing of sites included in the county's Certified Unified Program Agency database. California's Secretary for Environmental Protection established the unified hazardous materials and hazardous waste regulatory program as required by chapter 6.11 of the California Health and Safety Code. The Unified Program consolidates the administration, permits, inspections, and enforcement activities.

Date of Government Version: 08/10/2020
Date Data Arrived at EDR: 08/12/2020
Date Made Active in Reports: 10/23/2020
Number of Days to Update: 72

Source: Madera County Environmental Health
Telephone: 559-675-7823
Last EDR Contact: 02/16/2021
Next Scheduled EDR Contact: 05/31/2021
Data Release Frequency: Varies

MARIN COUNTY:

UST MARIN: Underground Storage Tank Sites
Currently permitted USTs in Marin County.

Date of Government Version: 09/26/2018
Date Data Arrived at EDR: 10/04/2018
Date Made Active in Reports: 11/02/2018
Number of Days to Update: 29

Source: Public Works Department Waste Management
Telephone: 415-473-6647
Last EDR Contact: 12/21/2020
Next Scheduled EDR Contact: 04/12/2021
Data Release Frequency: Semi-Annually

MERCED COUNTY:

CUPA MERCED: CUPA Facility List
CUPA facility list.

Date of Government Version: 02/04/2021
Date Data Arrived at EDR: 02/09/2021
Date Made Active in Reports: 02/18/2021
Number of Days to Update: 9

Source: Merced County Environmental Health
Telephone: 209-381-1094
Last EDR Contact: 01/29/2021
Next Scheduled EDR Contact: 05/31/2021
Data Release Frequency: Varies

MONO COUNTY:

CUPA MONO: CUPA Facility List
CUPA Facility List

Date of Government Version: 11/16/2020
Date Data Arrived at EDR: 11/23/2020
Date Made Active in Reports: 02/08/2021
Number of Days to Update: 77

Source: Mono County Health Department
Telephone: 760-932-5580
Last EDR Contact: 02/22/2021
Next Scheduled EDR Contact: 06/06/3021
Data Release Frequency: Varies

MONTEREY COUNTY:

CUPA MONTEREY: CUPA Facility Listing
CUPA Program listing from the Environmental Health Division.

Date of Government Version: 07/13/2020
Date Data Arrived at EDR: 07/15/2020
Date Made Active in Reports: 07/31/2020
Number of Days to Update: 16

Source: Monterey County Health Department
Telephone: 831-796-1297
Last EDR Contact: 12/21/2020
Next Scheduled EDR Contact: 04/12/2021
Data Release Frequency: Varies

NAPA COUNTY:

LUST NAPA: Sites With Reported Contamination
A listing of leaking underground storage tank sites located in Napa county.

Date of Government Version: 01/09/2017
Date Data Arrived at EDR: 01/11/2017
Date Made Active in Reports: 03/02/2017
Number of Days to Update: 50

Source: Napa County Department of Environmental Management
Telephone: 707-253-4269
Last EDR Contact: 02/22/2021
Next Scheduled EDR Contact: 06/06/2021
Data Release Frequency: No Update Planned

UST NAPA: Closed and Operating Underground Storage Tank Sites
Underground storage tank sites located in Napa county.

Date of Government Version: 09/05/2019
Date Data Arrived at EDR: 09/09/2019
Date Made Active in Reports: 10/31/2019
Number of Days to Update: 52

Source: Napa County Department of Environmental Management
Telephone: 707-253-4269
Last EDR Contact: 02/22/2021
Next Scheduled EDR Contact: 06/06/2021
Data Release Frequency: No Update Planned

NEVADA COUNTY:

CUPA NEVADA: CUPA Facility List
CUPA facility list.

Date of Government Version: 10/26/2020
Date Data Arrived at EDR: 10/28/2020
Date Made Active in Reports: 01/15/2021
Number of Days to Update: 79

Source: Community Development Agency
Telephone: 530-265-1467
Last EDR Contact: 01/25/2021
Next Scheduled EDR Contact: 05/10/2021
Data Release Frequency: Varies

ORANGE COUNTY:

IND_SITE ORANGE: List of Industrial Site Cleanups
Petroleum and non-petroleum spills.

Date of Government Version: 09/01/2020
Date Data Arrived at EDR: 11/05/2020
Date Made Active in Reports: 01/26/2021
Number of Days to Update: 82

Source: Health Care Agency
Telephone: 714-834-3446
Last EDR Contact: 02/01/2021
Next Scheduled EDR Contact: 05/17/2021
Data Release Frequency: Annually

LUST ORANGE: List of Underground Storage Tank Cleanups
Orange County Underground Storage Tank Cleanups (LUST).

Date of Government Version: 09/01/2020
Date Data Arrived at EDR: 11/06/2020
Date Made Active in Reports: 01/26/2021
Number of Days to Update: 81

Source: Health Care Agency
Telephone: 714-834-3446
Last EDR Contact: 02/05/2021
Next Scheduled EDR Contact: 05/17/2021
Data Release Frequency: Quarterly

UST ORANGE: List of Underground Storage Tank Facilities
Orange County Underground Storage Tank Facilities (UST).

Date of Government Version: 09/01/2020
Date Data Arrived at EDR: 11/03/2020
Date Made Active in Reports: 01/21/2021
Number of Days to Update: 79

Source: Health Care Agency
Telephone: 714-834-3446
Last EDR Contact: 02/02/2021
Next Scheduled EDR Contact: 05/17/2021
Data Release Frequency: Quarterly

PLACER COUNTY:

MS PLACER: Master List of Facilities
List includes aboveground tanks, underground tanks and cleanup sites.

Date of Government Version: 11/24/2020
Date Data Arrived at EDR: 11/24/2020
Date Made Active in Reports: 11/25/2020
Number of Days to Update: 1

Source: Placer County Health and Human Services
Telephone: 530-745-2363
Last EDR Contact: 02/26/2021
Next Scheduled EDR Contact: 06/14/2021
Data Release Frequency: Semi-Annually

PLUMAS COUNTY:

CUPA PLUMAS: CUPA Facility List
Plumas County CUPA Program facilities.

Date of Government Version: 03/31/2019
Date Data Arrived at EDR: 04/23/2019
Date Made Active in Reports: 06/26/2019
Number of Days to Update: 64

Source: Plumas County Environmental Health
Telephone: 530-283-6355
Last EDR Contact: 01/19/2021
Next Scheduled EDR Contact: 05/03/2021
Data Release Frequency: Varies

RIVERSIDE COUNTY:

LUST RIVERSIDE: Listing of Underground Tank Cleanup Sites
Riverside County Underground Storage Tank Cleanup Sites (LUST).

Date of Government Version: 10/06/2020
Date Data Arrived at EDR: 10/07/2020
Date Made Active in Reports: 11/03/2020
Number of Days to Update: 27

Source: Department of Environmental Health
Telephone: 951-358-5055
Last EDR Contact: 12/09/2020
Next Scheduled EDR Contact: 03/29/2021
Data Release Frequency: Quarterly

UST RIVERSIDE: Underground Storage Tank Tank List
Underground storage tank sites located in Riverside county.

Date of Government Version: 10/06/2020
Date Data Arrived at EDR: 10/07/2020
Date Made Active in Reports: 11/03/2020
Number of Days to Update: 27

Source: Department of Environmental Health
Telephone: 951-358-5055
Last EDR Contact: 12/09/2020
Next Scheduled EDR Contact: 03/29/2021
Data Release Frequency: Quarterly

SACRAMENTO COUNTY:

CS SACRAMENTO: Toxic Site Clean-Up List
List of sites where unauthorized releases of potentially hazardous materials have occurred.

Date of Government Version: 02/18/2020
Date Data Arrived at EDR: 03/31/2020
Date Made Active in Reports: 06/15/2020
Number of Days to Update: 76

Source: Sacramento County Environmental Management
Telephone: 916-875-8406
Last EDR Contact: 12/30/2020
Next Scheduled EDR Contact: 04/12/2021
Data Release Frequency: Quarterly

ML SACRAMENTO: Master Hazardous Materials Facility List

Any business that has hazardous materials on site - hazardous material storage sites, underground storage tanks, waste generators.

Date of Government Version: 02/24/2020
Date Data Arrived at EDR: 03/31/2020
Date Made Active in Reports: 06/17/2020
Number of Days to Update: 78

Source: Sacramento County Environmental Management
Telephone: 916-875-8406
Last EDR Contact: 12/30/2020
Next Scheduled EDR Contact: 04/12/2021
Data Release Frequency: Quarterly

SAN BENITO COUNTY:

CUPA SAN BENITO: CUPA Facility List

Cupa facility list

Date of Government Version: 10/28/2020
Date Data Arrived at EDR: 10/30/2020
Date Made Active in Reports: 01/15/2021
Number of Days to Update: 77

Source: San Benito County Environmental Health
Telephone: N/A
Last EDR Contact: 02/01/2021
Next Scheduled EDR Contact: 05/17/2021
Data Release Frequency: Varies

SAN BERNARDINO COUNTY:

PERMITS SAN BERNARDINO: Hazardous Material Permits

This listing includes underground storage tanks, medical waste handlers/generators, hazardous materials handlers, hazardous waste generators, and waste oil generators/handlers.

Date of Government Version: 11/16/2020
Date Data Arrived at EDR: 11/18/2020
Date Made Active in Reports: 02/04/2021
Number of Days to Update: 78

Source: San Bernardino County Fire Department Hazardous Materials Division
Telephone: 909-387-3041
Last EDR Contact: 02/01/2021
Next Scheduled EDR Contact: 05/17/2021
Data Release Frequency: Quarterly

SAN DIEGO COUNTY:

HMMD SAN DIEGO: Hazardous Materials Management Division Database

The database includes: HE58 - This report contains the business name, site address, business phone number, establishment 'H' permit number, type of permit, and the business status. HE17 - In addition to providing the same information provided in the HE58 listing, HE17 provides inspection dates, violations received by the establishment, hazardous waste generated, the quantity, method of storage, treatment/disposal of waste and the hauler, and information on underground storage tanks. Unauthorized Release List - Includes a summary of environmental contamination cases in San Diego County (underground tank cases, non-tank cases, groundwater contamination, and soil contamination are included.)

Date of Government Version: 11/30/2020
Date Data Arrived at EDR: 12/01/2020
Date Made Active in Reports: 02/16/2021
Number of Days to Update: 77

Source: Hazardous Materials Management Division
Telephone: 619-338-2268
Last EDR Contact: 03/03/2021
Next Scheduled EDR Contact: 03/15/2021
Data Release Frequency: Quarterly

LF SAN DIEGO: Solid Waste Facilities
San Diego County Solid Waste Facilities.

Date of Government Version: 10/01/2020
Date Data Arrived at EDR: 11/23/2020
Date Made Active in Reports: 02/08/2021
Number of Days to Update: 77
Source: Department of Health Services
Telephone: 619-338-2209
Last EDR Contact: 01/19/2021
Next Scheduled EDR Contact: 05/03/2021
Data Release Frequency: Varies

SAN DIEGO CO LOP: Local Oversight Program Listing
A listing of all LOP release sites that are or were under the County of San Diego's jurisdiction. Included are closed or transferred cases, open cases, and cases that did not have a case type indicated. The cases without a case type are mostly complaints; however, some of them could be LOP cases.

Date of Government Version: 07/14/2020
Date Data Arrived at EDR: 07/16/2020
Date Made Active in Reports: 09/29/2020
Number of Days to Update: 75
Source: Department of Environmental Health
Telephone: 858-505-6874
Last EDR Contact: 02/01/2021
Next Scheduled EDR Contact: 05/03/2021
Data Release Frequency: Varies

SAN DIEGO CO SAM: Environmental Case Listing
The listing contains all underground tank release cases and projects pertaining to properties contaminated with hazardous substances that are actively under review by the Site Assessment and Mitigation Program.

Date of Government Version: 03/23/2010
Date Data Arrived at EDR: 06/15/2010
Date Made Active in Reports: 07/09/2010
Number of Days to Update: 24
Source: San Diego County Department of Environmental Health
Telephone: 619-338-2371
Last EDR Contact: 02/26/2021
Next Scheduled EDR Contact: 06/14/2021
Data Release Frequency: No Update Planned

SAN FRANCISCO COUNTY:

CUPA SAN FRANCISCO CO: CUPA Facility Listing
Cupa facilities

Date of Government Version: 11/05/2020
Date Data Arrived at EDR: 11/06/2020
Date Made Active in Reports: 01/27/2021
Number of Days to Update: 82
Source: San Francisco County Department of Environmental Health
Telephone: 415-252-3896
Last EDR Contact: 02/01/2021
Next Scheduled EDR Contact: 05/17/2021
Data Release Frequency: Varies

LUST SAN FRANCISCO: Local Oversite Facilities
A listing of leaking underground storage tank sites located in San Francisco county.

Date of Government Version: 09/19/2008
Date Data Arrived at EDR: 09/19/2008
Date Made Active in Reports: 09/29/2008
Number of Days to Update: 10
Source: Department Of Public Health San Francisco County
Telephone: 415-252-3920
Last EDR Contact: 02/01/2021
Next Scheduled EDR Contact: 05/17/2021
Data Release Frequency: No Update Planned

UST SAN FRANCISCO: Underground Storage Tank Information
Underground storage tank sites located in San Francisco county.

Date of Government Version: 11/05/2020
Date Data Arrived at EDR: 11/06/2020
Date Made Active in Reports: 01/26/2021
Number of Days to Update: 81
Source: Department of Public Health
Telephone: 415-252-3920
Last EDR Contact: 02/01/2021
Next Scheduled EDR Contact: 05/17/2021
Data Release Frequency: Quarterly

SAN JOAQUIN COUNTY:

UST SAN JOAQUIN: San Joaquin Co. UST
A listing of underground storage tank locations in San Joaquin county.

Date of Government Version: 06/22/2018
Date Data Arrived at EDR: 06/26/2018
Date Made Active in Reports: 07/11/2018
Number of Days to Update: 15

Source: Environmental Health Department
Telephone: N/A
Last EDR Contact: 12/09/2020
Next Scheduled EDR Contact: 03/29/2021
Data Release Frequency: Semi-Annually

SAN LUIS OBISPO COUNTY:

CUPA SAN LUIS OBISPO: CUPA Facility List
Cupa Facility List.

Date of Government Version: 11/12/2020
Date Data Arrived at EDR: 11/13/2020
Date Made Active in Reports: 02/01/2021
Number of Days to Update: 80

Source: San Luis Obispo County Public Health Department
Telephone: 805-781-5596
Last EDR Contact: 02/16/2021
Next Scheduled EDR Contact: 05/31/2021
Data Release Frequency: Varies

SAN MATEO COUNTY:

BI SAN MATEO: Business Inventory
List includes Hazardous Materials Business Plan, hazardous waste generators, and underground storage tanks.

Date of Government Version: 02/20/2020
Date Data Arrived at EDR: 02/20/2020
Date Made Active in Reports: 04/24/2020
Number of Days to Update: 64

Source: San Mateo County Environmental Health Services Division
Telephone: 650-363-1921
Last EDR Contact: 12/11/2020
Next Scheduled EDR Contact: 03/22/2021
Data Release Frequency: Annually

LUST SAN MATEO: Fuel Leak List
A listing of leaking underground storage tank sites located in San Mateo county.

Date of Government Version: 03/29/2019
Date Data Arrived at EDR: 03/29/2019
Date Made Active in Reports: 05/29/2019
Number of Days to Update: 61

Source: San Mateo County Environmental Health Services Division
Telephone: 650-363-1921
Last EDR Contact: 03/08/2021
Next Scheduled EDR Contact: 06/21/2021
Data Release Frequency: Semi-Annually

SANTA BARBARA COUNTY:

CUPA SANTA BARBARA: CUPA Facility Listing
CUPA Program Listing from the Environmental Health Services division.

Date of Government Version: 09/08/2011
Date Data Arrived at EDR: 09/09/2011
Date Made Active in Reports: 10/07/2011
Number of Days to Update: 28

Source: Santa Barbara County Public Health Department
Telephone: 805-686-8167
Last EDR Contact: 02/16/2021
Next Scheduled EDR Contact: 05/31/2021
Data Release Frequency: No Update Planned

SANTA CLARA COUNTY:

CUPA SANTA CLARA: Cupa Facility List
Cupa facility list

Date of Government Version: 11/20/2020
Date Data Arrived at EDR: 11/23/2020
Date Made Active in Reports: 02/05/2021
Number of Days to Update: 74

Source: Department of Environmental Health
Telephone: 408-918-1973
Last EDR Contact: 02/16/2021
Next Scheduled EDR Contact: 05/31/2021
Data Release Frequency: Varies

HIST LUST SANTA CLARA: HIST LUST - Fuel Leak Site Activity Report
A listing of open and closed leaking underground storage tanks. This listing is no longer updated by the county. Leaking underground storage tanks are now handled by the Department of Environmental Health.

Date of Government Version: 03/29/2005
Date Data Arrived at EDR: 03/30/2005
Date Made Active in Reports: 04/21/2005
Number of Days to Update: 22

Source: Santa Clara Valley Water District
Telephone: 408-265-2600
Last EDR Contact: 03/23/2009
Next Scheduled EDR Contact: 06/22/2009
Data Release Frequency: No Update Planned

LUST SANTA CLARA: LOP Listing
A listing of leaking underground storage tanks located in Santa Clara county.

Date of Government Version: 03/03/2014
Date Data Arrived at EDR: 03/05/2014
Date Made Active in Reports: 03/18/2014
Number of Days to Update: 13

Source: Department of Environmental Health
Telephone: 408-918-3417
Last EDR Contact: 02/22/2021
Next Scheduled EDR Contact: 06/06/2021
Data Release Frequency: No Update Planned

SAN JOSE HAZMAT: Hazardous Material Facilities
Hazardous material facilities, including underground storage tank sites.

Date of Government Version: 11/03/2020
Date Data Arrived at EDR: 11/05/2020
Date Made Active in Reports: 01/26/2021
Number of Days to Update: 82

Source: City of San Jose Fire Department
Telephone: 408-535-7694
Last EDR Contact: 02/26/2021
Next Scheduled EDR Contact: 05/16/2021
Data Release Frequency: Annually

SANTA CRUZ COUNTY:

CUPA SANTA CRUZ: CUPA Facility List
CUPA facility listing.

Date of Government Version: 01/21/2017
Date Data Arrived at EDR: 02/22/2017
Date Made Active in Reports: 05/23/2017
Number of Days to Update: 90

Source: Santa Cruz County Environmental Health
Telephone: 831-464-2761
Last EDR Contact: 02/16/2021
Next Scheduled EDR Contact: 05/31/2021
Data Release Frequency: Varies

SHASTA COUNTY:

CUPA SHASTA: CUPA Facility List
Cupa Facility List.

Date of Government Version: 06/15/2017
Date Data Arrived at EDR: 06/19/2017
Date Made Active in Reports: 08/09/2017
Number of Days to Update: 51

Source: Shasta County Department of Resource Management
Telephone: 530-225-5789
Last EDR Contact: 02/16/2021
Next Scheduled EDR Contact: 05/31/2021
Data Release Frequency: Varies

SOLANO COUNTY:

LUST SOLANO: Leaking Underground Storage Tanks
A listing of leaking underground storage tank sites located in Solano county.

Date of Government Version: 06/04/2019
Date Data Arrived at EDR: 06/06/2019
Date Made Active in Reports: 08/13/2019
Number of Days to Update: 68

Source: Solano County Department of Environmental Management
Telephone: 707-784-6770
Last EDR Contact: 02/26/2021
Next Scheduled EDR Contact: 06/14/2021
Data Release Frequency: Quarterly

UST SOLANO: Underground Storage Tanks
Underground storage tank sites located in Solano county.

Date of Government Version: 12/03/2020
Date Data Arrived at EDR: 12/03/2020
Date Made Active in Reports: 02/18/2021
Number of Days to Update: 77

Source: Solano County Department of Environmental Management
Telephone: 707-784-6770
Last EDR Contact: 02/26/2021
Next Scheduled EDR Contact: 06/14/2021
Data Release Frequency: Quarterly

SONOMA COUNTY:

CUPA SONOMA: Cupa Facility List
Cupa Facility list

Date of Government Version: 12/15/2020
Date Data Arrived at EDR: 12/16/2020
Date Made Active in Reports: 12/23/2020
Number of Days to Update: 7

Source: County of Sonoma Fire & Emergency Services Department
Telephone: 707-565-1174
Last EDR Contact: 12/15/2020
Next Scheduled EDR Contact: 04/05/2021
Data Release Frequency: Varies

LUST SONOMA: Leaking Underground Storage Tank Sites
A listing of leaking underground storage tank sites located in Sonoma county.

Date of Government Version: 09/18/2020
Date Data Arrived at EDR: 09/22/2020
Date Made Active in Reports: 12/14/2020
Number of Days to Update: 83

Source: Department of Health Services
Telephone: 707-565-6565
Last EDR Contact: 12/15/2020
Next Scheduled EDR Contact: 04/05/2021
Data Release Frequency: Quarterly

STANISLAUS COUNTY:

CUPA STANISLAUS: CUPA Facility List
Cupa facility list

Date of Government Version: 10/01/2020
Date Data Arrived at EDR: 10/06/2020
Date Made Active in Reports: 12/22/2020
Number of Days to Update: 77

Source: Stanislaus County Department of Ennvironmental Protection
Telephone: 209-525-6751
Last EDR Contact: 01/11/2021
Next Scheduled EDR Contact: 04/26/2021
Data Release Frequency: Varies

SUTTER COUNTY:

UST SUTTER: Underground Storage Tanks
Underground storage tank sites located in Sutter county.

Date of Government Version: 11/23/2020
Date Data Arrived at EDR: 11/24/2020
Date Made Active in Reports: 02/10/2021
Number of Days to Update: 78

Source: Sutter County Environmental Health Services
Telephone: 530-822-7500
Last EDR Contact: 02/26/2021
Next Scheduled EDR Contact: 06/14/2021
Data Release Frequency: Semi-Annually

TEHAMA COUNTY:

CUPA TEHAMA: CUPA Facility List
Cupa facilities

Date of Government Version: 08/11/2020
Date Data Arrived at EDR: 08/12/2020
Date Made Active in Reports: 10/26/2020
Number of Days to Update: 75

Source: Tehama County Department of Environmental Health
Telephone: 530-527-8020
Last EDR Contact: 02/01/2021
Next Scheduled EDR Contact: 05/17/2021
Data Release Frequency: Varies

TRINITY COUNTY:

CUPA TRINITY: CUPA Facility List
Cupa facility list

Date of Government Version: 10/14/2020
Date Data Arrived at EDR: 10/15/2020
Date Made Active in Reports: 01/05/2021
Number of Days to Update: 82

Source: Department of Toxic Substances Control
Telephone: 760-352-0381
Last EDR Contact: 01/19/2021
Next Scheduled EDR Contact: 05/03/2021
Data Release Frequency: Varies

TULARE COUNTY:

CUPA TULARE: CUPA Facility List
Cupa program facilities

Date of Government Version: 10/30/2020
Date Data Arrived at EDR: 11/03/2020
Date Made Active in Reports: 01/20/2021
Number of Days to Update: 78

Source: Tulare County Environmental Health Services Division
Telephone: 559-624-7400
Last EDR Contact: 02/01/2021
Next Scheduled EDR Contact: 05/17/2021
Data Release Frequency: Varies

TUOLUMNE COUNTY:

CUPA TUOLUMNE: CUPA Facility List
Cupa facility list

Date of Government Version: 04/23/2018
Date Data Arrived at EDR: 04/25/2018
Date Made Active in Reports: 06/25/2018
Number of Days to Update: 61

Source: Divison of Environmental Health
Telephone: 209-533-5633
Last EDR Contact: 01/19/2021
Next Scheduled EDR Contact: 05/03/2021
Data Release Frequency: Varies

VENTURA COUNTY:

BWT VENTURA: Business Plan, Hazardous Waste Producers, and Operating Underground Tanks
The BWT list indicates by site address whether the Environmental Health Division has Business Plan (B), Waste Producer (W), and/or Underground Tank (T) information.

Date of Government Version: 09/28/2020
Date Data Arrived at EDR: 10/22/2020
Date Made Active in Reports: 01/12/2021
Number of Days to Update: 82

Source: Ventura County Environmental Health Division
Telephone: 805-654-2813
Last EDR Contact: 01/19/2021
Next Scheduled EDR Contact: 05/02/2021
Data Release Frequency: Quarterly

LF VENTURA: Inventory of Illegal Abandoned and Inactive Sites
Ventura County Inventory of Closed, Illegal Abandoned, and Inactive Sites.

Date of Government Version: 12/01/2011
Date Data Arrived at EDR: 12/01/2011
Date Made Active in Reports: 01/19/2012
Number of Days to Update: 49

Source: Environmental Health Division
Telephone: 805-654-2813
Last EDR Contact: 12/21/2020
Next Scheduled EDR Contact: 04/12/2021
Data Release Frequency: No Update Planned

LUST VENTURA: Listing of Underground Tank Cleanup Sites
Ventura County Underground Storage Tank Cleanup Sites (LUST).

Date of Government Version: 05/29/2008
Date Data Arrived at EDR: 06/24/2008
Date Made Active in Reports: 07/31/2008
Number of Days to Update: 37

Source: Environmental Health Division
Telephone: 805-654-2813
Last EDR Contact: 02/08/2021
Next Scheduled EDR Contact: 05/24/2021
Data Release Frequency: No Update Planned

MED WASTE VENTURA: Medical Waste Program List
To protect public health and safety and the environment from potential exposure to disease causing agents, the Environmental Health Division Medical Waste Program regulates the generation, handling, storage, treatment and disposal of medical waste throughout the County.

Date of Government Version: 09/28/2020
Date Data Arrived at EDR: 10/22/2020
Date Made Active in Reports: 01/12/2021
Number of Days to Update: 82

Source: Ventura County Resource Management Agency
Telephone: 805-654-2813
Last EDR Contact: 01/20/2021
Next Scheduled EDR Contact: 05/03/2021
Data Release Frequency: Quarterly

UST VENTURA: Underground Tank Closed Sites List
Ventura County Operating Underground Storage Tank Sites (UST)/Underground Tank Closed Sites List.

Date of Government Version: 12/01/2020
Date Data Arrived at EDR: 12/08/2020
Date Made Active in Reports: 02/22/2021
Number of Days to Update: 76

Source: Environmental Health Division
Telephone: 805-654-2813
Last EDR Contact: 12/08/2020
Next Scheduled EDR Contact: 03/22/2021
Data Release Frequency: Quarterly

YOLO COUNTY:

UST YOLO: Underground Storage Tank Comprehensive Facility Report
Underground storage tank sites located in Yolo county.

Date of Government Version: 12/21/2020
Date Data Arrived at EDR: 12/23/2020
Date Made Active in Reports: 01/04/2021
Number of Days to Update: 12

Source: Yolo County Department of Health
Telephone: 530-666-8646
Last EDR Contact: 12/20/2020
Next Scheduled EDR Contact: 04/11/2021
Data Release Frequency: Annually

YUBA COUNTY:

CUPA YUBA: CUPA Facility List
CUPA facility listing for Yuba County.

Date of Government Version: 01/26/2021
Date Data Arrived at EDR: 01/28/2021
Date Made Active in Reports: 02/03/2021
Number of Days to Update: 6

Source: Yuba County Environmental Health Department
Telephone: 530-749-7523
Last EDR Contact: 02/23/2021
Next Scheduled EDR Contact: 05/10/2021
Data Release Frequency: Varies

OTHER DATABASE(S)

Depending on the geographic area covered by this report, the data provided in these specialty databases may or may not be complete. For example, the existence of wetlands information data in a specific report does not mean that all wetlands in the area covered by the report are included. Moreover, the absence of any reported wetlands information does not necessarily mean that wetlands do not exist in the area covered by the report.

CT MANIFEST: Hazardous Waste Manifest Data

Facility and manifest data. Manifest is a document that lists and tracks hazardous waste from the generator through transporters to a tsd facility.

Date of Government Version: 08/10/2020
Date Data Arrived at EDR: 10/20/2020
Date Made Active in Reports: 11/02/2020
Number of Days to Update: 13

Source: Department of Energy & Environmental Protection
Telephone: 860-424-3375
Last EDR Contact: 02/12/2021
Next Scheduled EDR Contact: 05/24/2021
Data Release Frequency: No Update Planned

NJ MANIFEST: Manifest Information

Hazardous waste manifest information.

Date of Government Version: 12/31/2018
Date Data Arrived at EDR: 04/10/2019
Date Made Active in Reports: 05/16/2019
Number of Days to Update: 36

Source: Department of Environmental Protection
Telephone: N/A
Last EDR Contact: 01/08/2021
Next Scheduled EDR Contact: 04/19/2021
Data Release Frequency: Annually

NY MANIFEST: Facility and Manifest Data

Manifest is a document that lists and tracks hazardous waste from the generator through transporters to a TSD facility.

Date of Government Version: 01/01/2019
Date Data Arrived at EDR: 04/29/2020
Date Made Active in Reports: 07/10/2020
Number of Days to Update: 72

Source: Department of Environmental Conservation
Telephone: 518-402-8651
Last EDR Contact: 01/29/2021
Next Scheduled EDR Contact: 05/10/2021
Data Release Frequency: Quarterly

PA MANIFEST: Manifest Information

Hazardous waste manifest information.

Date of Government Version: 06/30/2018
Date Data Arrived at EDR: 07/19/2019
Date Made Active in Reports: 09/10/2019
Number of Days to Update: 53

Source: Department of Environmental Protection
Telephone: 717-783-8990
Last EDR Contact: 01/11/2021
Next Scheduled EDR Contact: 04/26/2021
Data Release Frequency: Annually

RI MANIFEST: Manifest information

Hazardous waste manifest information

Date of Government Version: 12/31/2019
Date Data Arrived at EDR: 02/11/2021
Date Made Active in Reports: 02/24/2021
Number of Days to Update: 13

Source: Department of Environmental Management
Telephone: 401-222-2797
Last EDR Contact: 02/09/2021
Next Scheduled EDR Contact: 05/31/2021
Data Release Frequency: Annually

WI MANIFEST: Manifest Information

Hazardous waste manifest information.

Date of Government Version: 05/31/2018
Date Data Arrived at EDR: 06/19/2019
Date Made Active in Reports: 09/03/2019
Number of Days to Update: 76

Source: Department of Natural Resources
Telephone: N/A
Last EDR Contact: 03/08/2021
Next Scheduled EDR Contact: 06/21/2021
Data Release Frequency: Annually

Oil/Gas Pipelines
Source: Endeavor Business Media
Petroleum Bundle (Crude Oil, Refined Products, Petrochemicals, Gas Liquids (LPG/NGL), and Specialty Gases (Miscellaneous)) N = Natural Gas Bundle (Natural Gas, Gas Liquids (LPG/NGL), and Specialty Gases (Miscellaneous)). This map includes information copyrighted by Endeavor Business Media. This information is provided on a best effort basis and Endeavor Business Media does not guarantee its accuracy nor warrant its fitness for any particular purpose. Such information has been reprinted with the permission of Endeavor Business Media.

Electric Power Transmission Line Data
Source: Endeavor Business Media
This map includes information copyrighted by Endeavor Business Media. This information is provided on a best effort basis and Endeavor Business Media does not guarantee its accuracy nor warrant its fitness for any particular purpose. Such information has been reprinted with the permission of Endeavor Business Media.

Sensitive Receptors: There are individuals deemed sensitive receptors due to their fragile immune systems and special sensitivity to environmental discharges. These sensitive receptors typically include the elderly, the sick, and children. While the location of all sensitive receptors cannot be determined, EDR indicates those buildings and facilities - schools, daycares, hospitals, medical centers, and nursing homes - where individuals who are sensitive receptors are likely to be located.

AHA Hospitals:
Source: American Hospital Association, Inc.
Telephone: 312-280-5991
The database includes a listing of hospitals based on the American Hospital Association's annual survey of hospitals.

Medical Centers: Provider of Services Listing
Source: Centers for Medicare & Medicaid Services
Telephone: 410-786-3000
A listing of hospitals with Medicare provider number, produced by Centers of Medicare & Medicaid Services, a federal agency within the U.S. Department of Health and Human Services.

Nursing Homes
Source: National Institutes of Health
Telephone: 301-594-6248
Information on Medicare and Medicaid certified nursing homes in the United States.

Public Schools
Source: National Center for Education Statistics
Telephone: 202-502-7300
The National Center for Education Statistics' primary database on elementary and secondary public education in the United States. It is a comprehensive, annual, national statistical database of all public elementary and secondary schools and school districts, which contains data that are comparable across all states.

Private Schools
Source: National Center for Education Statistics
Telephone: 202-502-7300
The National Center for Education Statistics' primary database on private school locations in the United States.

Daycare Centers: Licensed Facilities
Source: Department of Social Services
Telephone: 916-657-4041

Flood Zone Data: This data was obtained from the Federal Emergency Management Agency (FEMA). It depicts 100-year and 500-year flood zones as defined by FEMA. It includes the National Flood Hazard Layer (NFHL) which incorporates Flood Insurance Rate Map (FIRM) data and Q3 data from FEMA in areas not covered by NFHL.
Source: FEMA
Telephone: 877-336-2627
Date of Government Version: 2003, 2015

NWI: National Wetlands Inventory. This data, available in select counties across the country, was obtained by EDR in 2002, 2005 and 2010 from the U.S. Fish and Wildlife Service.

State Wetlands Data: Wetland Inventory
Source: Department of Fish and Wildlife
Telephone: 916-445-0411

GOVERNMENT RECORDS SEARCHED / DATA CURRENCY TRACKING

Current USGS 7.5 Minute Topographic Map
Source: U.S. Geological Survey

STREET AND ADDRESS INFORMATION

© 2015 TomTom North America, Inc. All rights reserved. This material is proprietary and the subject of copyright protection and other intellectual property rights owned by or licensed to Tele Atlas North America, Inc. The use of this material is subject to the terms of a license agreement. You will be held liable for any unauthorized copying or disclosure of this material.

GEOCHECK ®- PHYSICAL SETTING SOURCE ADDENDUM

TARGET PROPERTY ADDRESS

REDDING AIRPORT RD DISTRIBUTION FACILITY
AIRPORT RD
REDDING, CA 96002

TARGET PROPERTY COORDINATES

Latitude (North):	40.528205 - 40° 31' 41.54''
Longitude (West):	122.299957 - 122° 17' 59.85''
Universal Tranverse Mercator:	Zone 10
UTM X (Meters):	559294.3
UTM Y (Meters):	4486410.0
Elevation:	513 ft. above sea level

USGS TOPOGRAPHIC MAP

Target Property Map:	5605372 ENTERPRISE, CA
Version Date:	2012

EDR's GeoCheck Physical Setting Source Addendum is provided to assist the environmental professional in forming an opinion about the impact of potential contaminant migration.

Assessment of the impact of contaminant migration generally has two principle investigative components:

1. Groundwater flow direction, and
2. Groundwater flow velocity.

Groundwater flow direction may be impacted by surface topography, hydrology, hydrogeology, characteristics of the soil, and nearby wells. Groundwater flow velocity is generally impacted by the nature of the geologic strata.

GEOCHECK® - PHYSICAL SETTING SOURCE SUMMARY

GROUNDWATER FLOW DIRECTION INFORMATION

Groundwater flow direction for a particular site is best determined by a qualified environmental professional using site-specific well data. If such data is not reasonably ascertainable, it may be necessary to rely on other sources of information, such as surface topographic information, hydrologic information, hydrogeologic data collected on nearby properties, and regional groundwater flow information (from deep aquifers).

TOPOGRAPHIC INFORMATION

Surface topography may be indicative of the direction of surficial groundwater flow. This information can be used to assist the environmental professional in forming an opinion about the impact of nearby contaminated properties or, should contamination exist on the target property, what downgradient sites might be impacted.

TARGET PROPERTY TOPOGRAPHY

General Topographic Gradient: General ESE

SURROUNDING TOPOGRAPHY: ELEVATION PROFILES

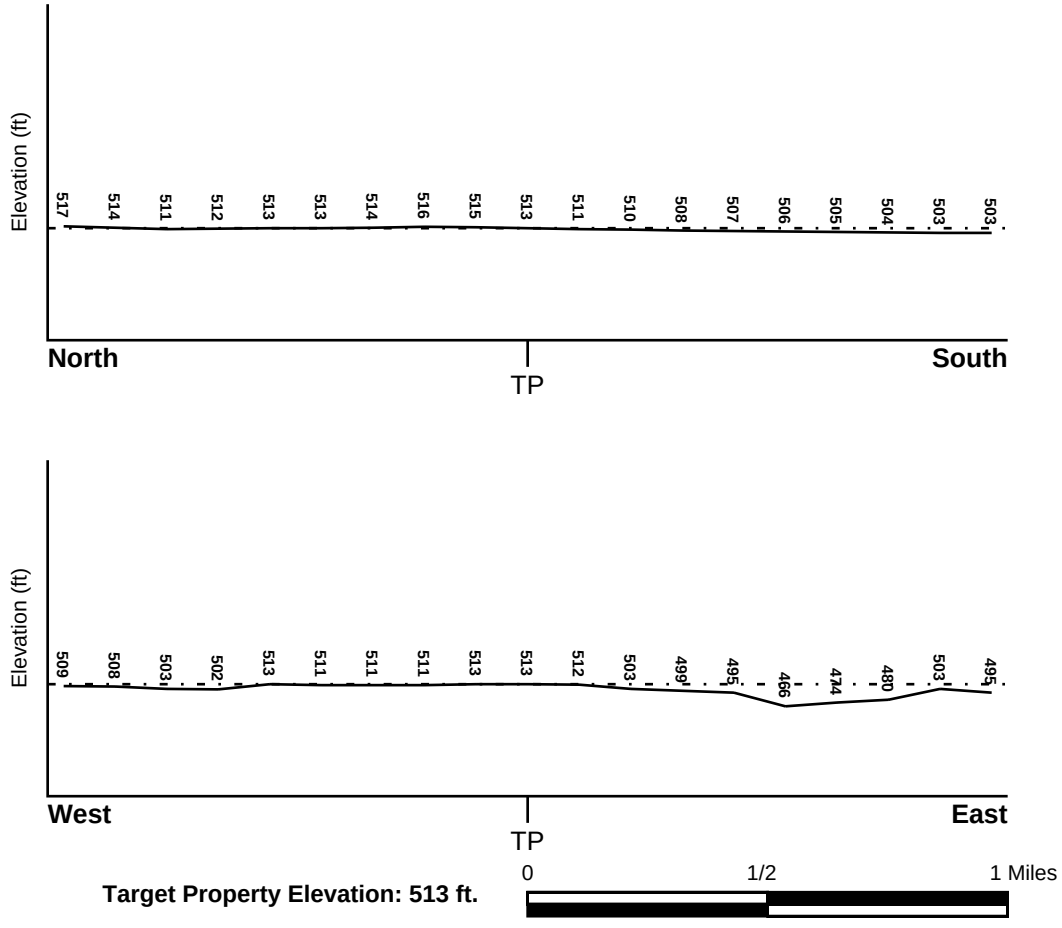

Source: Topography has been determined from the USGS 7.5' Digital Elevation Model and should be evaluated on a relative (not an absolute) basis. Relative elevation information between sites of close proximity should be field verified.

GEOCHECK® - PHYSICAL SETTING SOURCE SUMMARY

HYDROLOGIC INFORMATION

Surface water can act as a hydrologic barrier to groundwater flow. Such hydrologic information can be used to assist the environmental professional in forming an opinion about the impact of nearby contaminated properties or, should contamination exist on the target property, what downgradient sites might be impacted.

Refer to the Physical Setting Source Map following this summary for hydrologic information (major waterways and bodies of water).

FEMA FLOOD ZONE

Flood Plain Panel at Target Property	FEMA Source Type
06089C1570G	FEMA FIRM Flood data

Additional Panels in search area:	FEMA Source Type
06089C1562G	FEMA FIRM Flood data
06089C1564G	FEMA FIRM Flood data

NATIONAL WETLAND INVENTORY

NWI Quad at Target Property	NWI Electronic Data Coverage
ENTERPRISE	YES - refer to the Overview Map and Detail Map

HYDROGEOLOGIC INFORMATION

Hydrogeologic information obtained by installation of wells on a specific site can often be an indicator of groundwater flow direction in the immediate area. Such hydrogeologic information can be used to assist the environmental professional in forming an opinion about the impact of nearby contaminated properties or, should contamination exist on the target property, what downgradient sites might be impacted.

Site-Specific Hydrogeological Data*:

Search Radius:	1.25 miles
Status:	Not found

AQUIFLOW®

Search Radius: 1.000 Mile.

EDR has developed the AQUIFLOW Information System to provide data on the general direction of groundwater flow at specific points. EDR has reviewed reports submitted by environmental professionals to regulatory authorities at select sites and has extracted the date of the report, groundwater flow direction as determined hydrogeologically, and the depth to water table.

MAP ID	LOCATION FROM TP	GENERAL DIRECTION GROUNDWATER FLOW
Not Reported		

* ©1996 Site−specific hydrogeological data gathered by CERCLIS Alerts, Inc., Bainbridge Island, WA. All rights reserved. All of the information and opinions presented are those of the cited EPA report(s), which were completed under a Comprehensive Environmental Response Compensation and Liability Information System (CERCLIS) investigation.

GEOCHECK® - PHYSICAL SETTING SOURCE SUMMARY

GROUNDWATER FLOW VELOCITY INFORMATION

Groundwater flow velocity information for a particular site is best determined by a qualified environmental professional using site specific geologic and soil strata data. If such data are not reasonably ascertainable, it may be necessary to rely on other sources of information, including geologic age identification, rock stratigraphic unit and soil characteristics data collected on nearby properties and regional soil information. In general, contaminant plumes move more quickly through sandy-gravelly types of soils than silty-clayey types of soils.

GEOLOGIC INFORMATION IN GENERAL AREA OF TARGET PROPERTY

Geologic information can be used by the environmental professional in forming an opinion about the relative speed at which contaminant migration may be occurring.

ROCK STRATIGRAPHIC UNIT

Era:	Cenozoic
System:	Quaternary
Series:	Quaternary
Code:	Q *(decoded above as Era, System & Series)*

GEOLOGIC AGE IDENTIFICATION

Category: Stratifed Sequence

Geologic Age and Rock Stratigraphic Unit Source: P.G. Schruben, R.E. Arndt and W.J. Bawiec, Geology of the Conterminous U.S. at 1:2,500,000 Scale - a digital representation of the 1974 P.B. King and H.M. Beikman Map, USGS Digital Data Series DDS - 11 (1994).

SSURGO SOIL MAP - 6397865.2s



Target Property
SSURGO Soil
Water

0 1/16 1/8 1/4 Miles

N

SITE NAME:	Redding Airport Rd Distribution Facility	CLIENT:	Kimley Horn & Associates, Inc.
ADDRESS:	Airport Rd Redding CA 96002	CONTACT:	Casey Schooner
LAT/LONG:	40.528205 / 122.299957	INQUIRY #:	6397865.2s
		DATE:	March 09, 2021 3:45 pm

Copyright © 2021 EDR, Inc. © 2015 TomTom Rel. 2015.

GEOCHECK® - PHYSICAL SETTING SOURCE SUMMARY

DOMINANT SOIL COMPOSITION IN GENERAL AREA OF TARGET PROPERTY

The U.S. Department of Agriculture's (USDA) Soil Conservation Service (SCS) leads the National Cooperative Soil Survey (NCSS) and is responsible for collecting, storing, maintaining and distributing soil survey information for privately owned lands in the United States. A soil map in a soil survey is a representation of soil patterns in a landscape. The following information is based on Soil Conservation Service SSURGO data.

Soil Map ID: 1

Soil Component Name: Red Bluff

Soil Surface Texture: loam

Hydrologic Group: Class B - Moderate infiltration rates. Deep and moderately deep, moderately well and well drained soils with moderately coarse textures.

Soil Drainage Class: Well drained

Hydric Status: Partially hydric

Corrosion Potential - Uncoated Steel: High

Depth to Bedrock Min: > 0 inches

Depth to Watertable Min: > 0 inches

Soil Layer Information							
	Boundary			Classification		Saturated hydraulic conductivity micro m/sec	Soil Reaction (pH)
Layer	Upper	Lower	Soil Texture Class	AASHTO Group	Unified Soil		
1	0 inches	5 inches	loam	Silt-Clay Materials (more than 35 pct. passing No. 200), Silty Soils.	FINE-GRAINED SOILS, Silts and Clays (liquid limit less than 50%), Lean Clay	Max: 4 Min: 1.4	Max: 6.5 Min: 4.5
2	5 inches	27 inches	clay loam	Silt-Clay Materials (more than 35 pct. passing No. 200), Silty Soils.	FINE-GRAINED SOILS, Silts and Clays (liquid limit less than 50%), Lean Clay	Max: 4 Min: 1.4	Max: 6.5 Min: 4.5
3	27 inches	57 inches	clay loam	Silt-Clay Materials (more than 35 pct. passing No. 200), Silty Soils.	FINE-GRAINED SOILS, Silts and Clays (liquid limit less than 50%), Lean Clay	Max: 4 Min: 1.4	Max: 6.5 Min: 4.5

Soil Layer Information							
	Boundary			Classification		Saturated hydraulic conductivity micro m/sec	Soil Reaction (pH)
Layer	Upper	Lower	Soil Texture Class	AASHTO Group	Unified Soil		
4	57 inches	66 inches	gravelly clay loam	Silt-Clay Materials (more than 35 pct. passing No. 200), Silty Soils.	FINE-GRAINED SOILS, Silts and Clays (liquid limit less than 50%), Lean Clay	Max: 4 Min: 1.4	Max: 6.5 Min: 4.5

Soil Map ID: 2

Soil Component Name: Red Bluff

Soil Surface Texture: loam

Hydrologic Group: Class B - Moderate infiltration rates. Deep and moderately deep, moderately well and well drained soils with moderately coarse textures.

Soil Drainage Class: Well drained

Hydric Status: Not hydric

Corrosion Potential - Uncoated Steel: High

Depth to Bedrock Min: > 0 inches

Depth to Watertable Min: > 0 inches

Soil Layer Information							
	Boundary			Classification		Saturated hydraulic conductivity micro m/sec	Soil Reaction (pH)
Layer	Upper	Lower	Soil Texture Class	AASHTO Group	Unified Soil		
1	0 inches	5 inches	loam	Silt-Clay Materials (more than 35 pct. passing No. 200), Silty Soils.	FINE-GRAINED SOILS, Silts and Clays (liquid limit less than 50%), Lean Clay	Max: 4 Min: 1.4	Max: 6.5 Min: 4.5
2	5 inches	27 inches	clay loam	Silt-Clay Materials (more than 35 pct. passing No. 200), Silty Soils.	FINE-GRAINED SOILS, Silts and Clays (liquid limit less than 50%), Lean Clay	Max: 4 Min: 1.4	Max: 6.5 Min: 4.5

Soil Layer Information							
	Boundary			Classification		Saturated hydraulic conductivity micro m/sec	Soil Reaction (pH)
Layer	Upper	Lower	Soil Texture Class	AASHTO Group	Unified Soil		
3	27 inches	57 inches	clay loam	Silt-Clay Materials (more than 35 pct. passing No. 200), Silty Soils.	FINE-GRAINED SOILS, Silts and Clays (liquid limit less than 50%), Lean Clay	Max: 4 Min: 1.4	Max: 6.5 Min: 4.5
4	57 inches	66 inches	gravelly clay loam	Silt-Clay Materials (more than 35 pct. passing No. 200), Silty Soils.	FINE-GRAINED SOILS, Silts and Clays (liquid limit less than 50%), Lean Clay	Max: 4 Min: 1.4	Max: 6.5 Min: 4.5

Soil Map ID: 3

Soil Component Name: Perkins

Soil Surface Texture: gravelly loam

Hydrologic Group: Class C - Slow infiltration rates. Soils with layers impeding downward movement of water, or soils with moderately fine or fine textures.

Soil Drainage Class: Well drained

Hydric Status: Partially hydric

Corrosion Potential - Uncoated Steel: Moderate

Depth to Bedrock Min: > 0 inches

Depth to Watertable Min: > 0 inches

Soil Layer Information							
	Boundary			Classification		Saturated hydraulic conductivity micro m/sec	Soil Reaction (pH)
Layer	Upper	Lower	Soil Texture Class	AASHTO Group	Unified Soil		
1	0 inches	9 inches	gravelly loam	Silt-Clay Materials (more than 35 pct. passing No. 200), Silty Soils.	FINE-GRAINED SOILS, Silts and Clays (liquid limit less than 50%), Lean Clay	Max: 1.4 Min: 0.42	Max: 6.5 Min: 5.6

GEOCHECK® - PHYSICAL SETTING SOURCE SUMMARY

Soil Layer Information							
	Boundary			Classification		Saturated hydraulic conductivity micro m/sec	Soil Reaction (pH)
Layer	Upper	Lower	Soil Texture Class	AASHTO Group	Unified Soil		
2	9 inches	59 inches	gravelly clay loam	Silt-Clay Materials (more than 35 pct. passing No. 200), Silty Soils.	FINE-GRAINED SOILS, Silts and Clays (liquid limit less than 50%), Lean Clay	Max: 1.4 Min: 0.42	Max: 6.5 Min: 5.6

LOCAL / REGIONAL WATER AGENCY RECORDS

EDR Local/Regional Water Agency records provide water well information to assist the environmental professional in assessing sources that may impact ground water flow direction, and in forming an opinion about the impact of contaminant migration on nearby drinking water wells.

WELL SEARCH DISTANCE INFORMATION

DATABASE	SEARCH DISTANCE (miles)
Federal USGS	1.000
Federal FRDS PWS	Nearest PWS within 1 mile
State Database	1.000

FEDERAL USGS WELL INFORMATION

MAP ID	WELL ID	LOCATION FROM TP
14	USGS40000194516	1/2 - 1 Mile NNW
F16	USGS40000194511	1/2 - 1 Mile WNW

FEDERAL FRDS PUBLIC WATER SUPPLY SYSTEM INFORMATION

MAP ID	WELL ID	LOCATION FROM TP
No PWS System Found		

Note: PWS System location is not always the same as well location.

STATE DATABASE WELL INFORMATION

MAP ID	WELL ID	LOCATION FROM TP

GEOCHECK® - PHYSICAL SETTING SOURCE SUMMARY

STATE DATABASE WELL INFORMATION

MAP ID	WELL ID	LOCATION FROM TP
A1	CAPFAS000001335	1/8 - 1/4 Mile South
A2	CADDW0000012612	1/8 - 1/4 Mile South
B3	CADDW0000008308	1/4 - 1/2 Mile NNE
B4	CAPFAS000001357	1/4 - 1/2 Mile NNE
C5	CAEDF0000122460	1/2 - 1 Mile South
D6	CAPFAS000001571	1/2 - 1 Mile NNW
D7	CADDW0000018663	1/2 - 1 Mile NNW
C8	CAEDF0000092257	1/2 - 1 Mile South
C9	CAEDF0000123204	1/2 - 1 Mile South
10	CADWR0000000667	1/2 - 1 Mile NW
E11	CADDW0000003887	1/2 - 1 Mile SSW
E12	CAPFAS000001233	1/2 - 1 Mile SSW
E13	17772	1/2 - 1 Mile SSW
F15	CAUSGSN00011913	1/2 - 1 Mile WNW
G17	CADDW0000017577	1/2 - 1 Mile SE
G18	CAPFAS000000295	1/2 - 1 Mile SE
F19	17770	1/2 - 1 Mile WNW
20	CADWR8000041957	1/2 - 1 Mile North
21	CADDW0000005639	1/2 - 1 Mile WNW
22	CADDW0000008912	1/2 - 1 Mile WNW

PHYSICAL SETTING SOURCE MAP - 6397865.2s

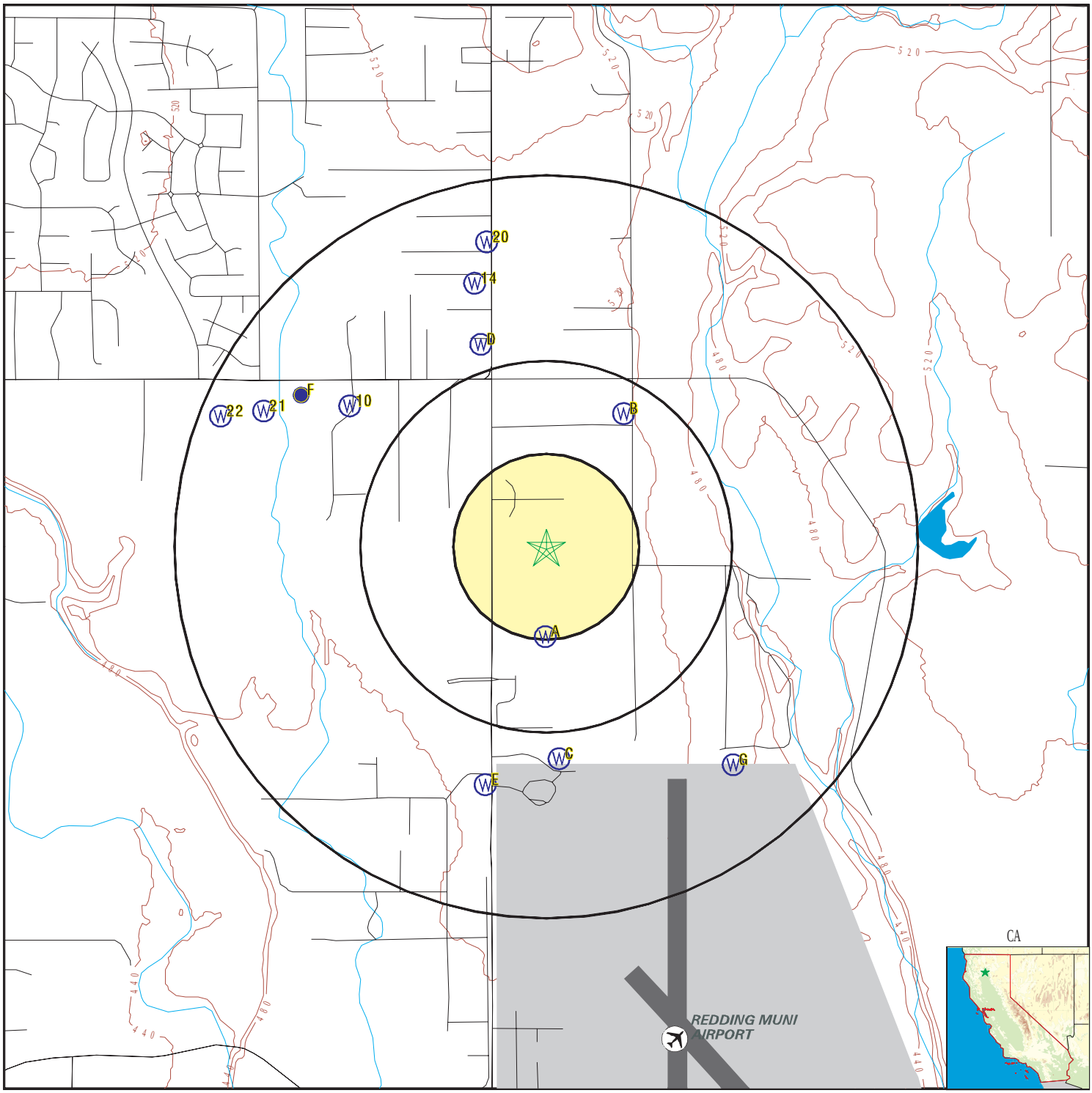

- County Boundary
- Major Roads
- Contour Lines
- Earthquake Fault Lines
- Airports
- Earthquake epicenter, Richter 5 or greater
- Water Wells
- Public Water Supply Wells
- Cluster of Multiple Icons
- Groundwater Flow Direction
- GI Indeterminate Groundwater Flow at Location
- GV Groundwater Flow Varies at Location
- HD Closest Hydrogeological Data
- Oil, gas or related wells

SITE NAME:	Redding Airport Rd Distribution Facility	CLIENT:	Kimley Horn & Associates, Inc.
ADDRESS:	Airport Rd Redding CA 96002	CONTACT:	Casey Schooner
LAT/LONG:	40.528205 / 122.299957	INQUIRY #:	6397865.2s
		DATE:	March 09, 2021 3:45 pm

Copyright © 2021 EDR, Inc. © 2015 TomTom Rel. 2015.

GEOCHECK® - PHYSICAL SETTING SOURCE MAP FINDINGS

Map ID
Direction
Distance
Elevation | Database | EDR ID Number

A1
South
1/8 - 1/4 Mile
Lower

CA WELLS **CAPFAS000001335**

Well ID:	4510005-072	Well Type:	MUNICIPAL
Source:	Department of Health Services		
Other Name:	ENTERPRISE WELL 14	GAMA PFAS Testing:	Yes
Groundwater Quality Data:	https://gamagroundwater.waterboards.ca.gov/gama/gamamap/public/GamaDataDisplay.asp?dataset=DHS&samp_date=&global_id=&assigned_name=4510005-072&store_num=		
GeoTracker Data:	Not Reported		

A2
South
1/8 - 1/4 Mile
Lower

CA WELLS **CADDW0000012612**

Well ID:	4510005-072	Well Type:	MUNICIPAL
Source:	Department of Health Services		
Other Name:	ENTERPRISE WELL 14	GAMA PFAS Testing:	Not Reported
Groundwater Quality Data:	https://gamagroundwater.waterboards.ca.gov/gama/gamamap/public/GamaDataDisplay.asp?dataset=DHS&samp_date=&global_id=&assigned_name=4510005-072&store_num=		
GeoTracker Data:	Not Reported		

B3
NNE
1/4 - 1/2 Mile
Lower

CA WELLS **CADDW0000008308**

Well ID:	4510005-066	Well Type:	MUNICIPAL
Source:	Department of Health Services		
Other Name:	ENTERPRISE WELL 12	GAMA PFAS Testing:	Not Reported
Groundwater Quality Data:	https://gamagroundwater.waterboards.ca.gov/gama/gamamap/public/GamaDataDisplay.asp?dataset=DHS&samp_date=&global_id=&assigned_name=4510005-066&store_num=		
GeoTracker Data:	Not Reported		

B4
NNE
1/4 - 1/2 Mile
Lower

CA WELLS **CAPFAS000001357**

Well ID:	4510005-066	Well Type:	MUNICIPAL
Source:	Department of Health Services		
Other Name:	ENTERPRISE WELL 12	GAMA PFAS Testing:	Yes
Groundwater Quality Data:	https://gamagroundwater.waterboards.ca.gov/gama/gamamap/public/GamaDataDisplay.asp?dataset=DHS&samp_date=&global_id=&assigned_name=4510005-066&store_num=		
GeoTracker Data:	Not Reported		

GEOCHECK® - PHYSICAL SETTING SOURCE MAP FINDINGS

Map ID
Direction
Distance
Elevation | Database | EDR ID Number

C5
South
1/2 - 1 Mile
Lower

CA WELLS **CAEDF0000122460**

Well ID:	T0608993658-MW-2	Well Type:	MONITORING
Source:	EDF	Other Name:	MW-2
GAMA PFAS Testing:	Not Reported		
Groundwater Quality Data:	https://gamagroundwater.waterboards.ca.gov/gama/gamamap/public/GamaDataDisplay.asp?dataset=EDF&samp_date=&global_id=T0608993658&assigned_name=MW-2&store_num=		
GeoTracker Data:	https://geotracker.waterboards.ca.gov/profile_report.asp?cmd=MWEDFResults&global_id=T0608993658&assigned_name=MW-2		

D6
NNW
1/2 - 1 Mile
Higher

CA WELLS **CAPFAS000001571**

Well ID:	4500333-001	Well Type:	MUNICIPAL
Source:	Department of Health Services		
Other Name:	WELL 01	GAMA PFAS Testing:	Yes
Groundwater Quality Data:	https://gamagroundwater.waterboards.ca.gov/gama/gamamap/public/GamaDataDisplay.asp?dataset=DHS&samp_date=&global_id=&assigned_name=4500333-001&store_num=		
GeoTracker Data:	Not Reported		

D7
NNW
1/2 - 1 Mile
Higher

CA WELLS **CADDW0000018663**

Well ID:	4500333-001	Well Type:	MUNICIPAL
Source:	Department of Health Services		
Other Name:	WELL 01	GAMA PFAS Testing:	Not Reported
Groundwater Quality Data:	https://gamagroundwater.waterboards.ca.gov/gama/gamamap/public/GamaDataDisplay.asp?dataset=DHS&samp_date=&global_id=&assigned_name=4500333-001&store_num=		
GeoTracker Data:	Not Reported		

C8
South
1/2 - 1 Mile
Lower

CA WELLS **CAEDF0000092257**

Well ID:	T0608993658-MW-1	Well Type:	MONITORING
Source:	EDF	Other Name:	MW-1
GAMA PFAS Testing:	Not Reported		
Groundwater Quality Data:	https://gamagroundwater.waterboards.ca.gov/gama/gamamap/public/GamaDataDisplay.asp?dataset=EDF&samp_date=&global_id=T0608993658&assigned_name=MW-1&store_num=		
GeoTracker Data:	https://geotracker.waterboards.ca.gov/profile_report.asp?cmd=MWEDFResults&global_id=T0608993658&assigned_name=MW-1		

GEOCHECK® - PHYSICAL SETTING SOURCE MAP FINDINGS

Map ID
Direction
Distance
Elevation | Database | EDR ID Number

C9
South
1/2 - 1 Mile
Lower

CA WELLS **CAEDF0000123204**

Well ID:	T0608993658-MW-3	Well Type:	MONITORING
Source:	EDF	Other Name:	MW-3
GAMA PFAS Testing:	Not Reported		
Groundwater Quality Data:	https://gamagroundwater.waterboards.ca.gov/gama/gamamap/public/GamaDataDisplay.asp?dataset=EDF&samp_date=&global_id=T0608993658&assigned_name=MW-3&store_num=		
GeoTracker Data:	https://geotracker.waterboards.ca.gov/profile_report.asp?cmd=MWEDFResults&global_id=T0608993658&assigned_name=MW-3		

10
NW
1/2 - 1 Mile
Lower

CA WELLS **CADWR0000000667**

Well ID:	31N04W22D001M	Well Type:	UNK
Source:	Department of Water Resources		
Other Name:	31N04W22D001M	GAMA PFAS Testing:	Not Reported
Groundwater Quality Data:	https://gamagroundwater.waterboards.ca.gov/gama/gamamap/public/GamaDataDisplay.asp?dataset=DWR&samp_date=&global_id=&assigned_name=31N04W22D001M&store_num=		
GeoTracker Data:	Not Reported		

E11
SSW
1/2 - 1 Mile
Lower

CA WELLS **CADDW0000003887**

Well ID:	4510005-024	Well Type:	MUNICIPAL
Source:	Department of Health Services		
Other Name:	ENTERPRISE WELL 09	GAMA PFAS Testing:	Not Reported
Groundwater Quality Data:	https://gamagroundwater.waterboards.ca.gov/gama/gamamap/public/GamaDataDisplay.asp?dataset=DHS&samp_date=&global_id=&assigned_name=4510005-024&store_num=		
GeoTracker Data:	Not Reported		

E12
SSW
1/2 - 1 Mile
Lower

CA WELLS **CAPFAS000001233**

Well ID:	4510005-024	Well Type:	MUNICIPAL
Source:	Department of Health Services		
Other Name:	ENTERPRISE WELL 09	GAMA PFAS Testing:	Yes
Groundwater Quality Data:	https://gamagroundwater.waterboards.ca.gov/gama/gamamap/public/GamaDataDisplay.asp?dataset=DHS&samp_date=&global_id=&assigned_name=4510005-024&store_num=		
GeoTracker Data:	Not Reported		

Map ID
Direction
Distance
Elevation | Database | EDR ID Number

E13
SSW
1/2 - 1 Mile
Lower

CA WELLS **17772**

Seq:	17772	Prim sta c:	31N/04W-27B01 M
Frds no:	4510005024	County:	45
District:	01	User id:	ATT
System no:	4510005	Water type:	G
Source nam:	ENTERPRISE WELL 09	Station ty:	WELL/AMBNT/MUN/INTAKE
Latitude:	403108.0	Longitude:	1221807.0
Precision:	3	Status:	AR
Comment 1:	THIS WELL WAS DRILLED IN JANUARY 1986 TO A DEPTH OF 505-FT.		
Comment 2:	Not Reported	Comment 3:	Not Reported
Comment 4:	Not Reported	Comment 5:	Not Reported
Comment 6:	Not Reported	Comment 7:	Not Reported
System no:	4510005	System nam:	City Of Redding
Hqname:	Not Reported	Address:	760 PARKVIEW
City:	REDDING	State:	CA
Zip:	96001	Zip ext:	Not Reported
Pop serv:	80000	Connection:	23469
Area serve:	CITY OF REDDING		
Sample date:	05-JAN-18	Finding:	9.
Chemical:	ARSENIC	Report units:	UG/L
Dlr:	2.		
Sample date:	04-DEC-17	Finding:	9.
Chemical:	ARSENIC	Report units:	UG/L
Dlr:	2.		
Sample date:	01-DEC-17	Finding:	0.98
Chemical:	NITRATE (AS N)	Report units:	MG/L
Dlr:	0.4		
Sample date:	21-NOV-16	Finding:	0.97
Chemical:	NITRATE (AS N)	Report units:	MG/L
Dlr:	0.4		
Sample date:	02-AUG-16	Finding:	8.
Chemical:	ARSENIC	Report units:	UG/L
Dlr:	2.		
Sample date:	13-JUL-16	Finding:	8.
Chemical:	ARSENIC	Report units:	UG/L
Dlr:	2.		
Sample date:	21-JUN-16	Finding:	7.55
Chemical:	PH, LABORATORY	Report units:	Not Reported
Dlr:	0.		
Sample date:	21-JUN-16	Finding:	84.
Chemical:	ALKALINITY (TOTAL) AS CACO3	Report units:	MG/L
Dlr:	0.		
Sample date:	21-JUN-16	Finding:	102.
Chemical:	BICARBONATE ALKALINITY	Report units:	MG/L
Dlr:	0.		

Sample date:	21-JUN-16	Finding:	8.e-002
Chemical:	PHOSPHATE, ORTHO	Report units:	MG/L
Dlr:	0.		
Sample date:	21-JUN-16	Finding:	18.
Chemical:	CALCIUM	Report units:	MG/L
Dlr:	0.		
Sample date:	21-JUN-16	Finding:	307.
Chemical:	SPECIFIC CONDUCTANCE	Report units:	US
Dlr:	0.		
Sample date:	25-MAY-16	Finding:	6.
Chemical:	ARSENIC	Report units:	UG/L
Dlr:	2.		
Sample date:	14-MAR-16	Finding:	7.
Chemical:	ARSENIC	Report units:	UG/L
Dlr:	2.		
Sample date:	16-OCT-15	Finding:	0.95
Chemical:	NITRATE (AS N)	Report units:	MG/L
Dlr:	0.4		
Sample date:	14-SEP-15	Finding:	9.
Chemical:	ARSENIC	Report units:	UG/L
Dlr:	2.		
Sample date:	10-AUG-15	Finding:	0.35
Chemical:	RADIUM 228 MDA95	Report units:	PCI/L
Dlr:	0.		
Sample date:	10-AUG-15	Finding:	0.12
Chemical:	RADIUM 228 COUNTING ERROR	Report units:	PCI/L
Dlr:	0.		
Sample date:	03-FEB-15	Finding:	9.
Chemical:	ARSENIC	Report units:	UG/L
Dlr:	2.		
Sample date:	05-JAN-15	Finding:	8.
Chemical:	ARSENIC	Report units:	UG/L
Dlr:	2.		
Sample date:	12-SEP-14	Finding:	3.8
Chemical:	NITRATE (AS NO3)	Report units:	MG/L
Dlr:	2.		
Sample date:	21-AUG-14	Finding:	10.4
Chemical:	MAGNESIUM	Report units:	MG/L
Dlr:	0.		
Sample date:	21-AUG-14	Finding:	17.1
Chemical:	SODIUM	Report units:	MG/L
Dlr:	0.		
Sample date:	21-AUG-14	Finding:	17.1
Chemical:	CHLORIDE	Report units:	MG/L
Dlr:	0.		
Sample date:	21-AUG-14	Finding:	8.1
Chemical:	SULFATE	Report units:	MG/L

Dlr:	0.5		
Sample date:	21-AUG-14	Finding:	8.7
Chemical:	NITRATE (AS NO3)	Report units:	MG/L
Dlr:	2.		
Sample date:	21-AUG-14	Finding:	79.
Chemical:	HARDNESS (TOTAL) AS CACO3	Report units:	MG/L
Dlr:	0.		
Sample date:	21-AUG-14	Finding:	162.
Chemical:	TOTAL DISSOLVED SOLIDS	Report units:	MG/L
Dlr:	0.		
Sample date:	05-MAY-14	Finding:	8.
Chemical:	ARSENIC	Report units:	UG/L
Dlr:	2.		
Sample date:	28-AUG-13	Finding:	9.6
Chemical:	ARSENIC	Report units:	UG/L
Dlr:	2.		
Sample date:	24-JUL-13	Finding:	23.4
Chemical:	MANGANESE	Report units:	UG/L
Dlr:	20.		
Sample date:	22-JUL-13	Finding:	307.
Chemical:	SPECIFIC CONDUCTANCE	Report units:	US
Dlr:	0.		
Sample date:	22-JUL-13	Finding:	8.06
Chemical:	PH, LABORATORY	Report units:	Not Reported
Dlr:	0.		
Sample date:	22-JUL-13	Finding:	87.
Chemical:	ALKALINITY (TOTAL) AS CACO3	Report units:	MG/L
Dlr:	0.		
Sample date:	22-JUL-13	Finding:	106.
Chemical:	BICARBONATE ALKALINITY	Report units:	MG/L
Dlr:	0.		
Sample date:	22-JUL-13	Finding:	8.8e-002
Chemical:	PHOSPHATE, ORTHO	Report units:	MG/L
Dlr:	0.		
Sample date:	22-JUL-13	Finding:	18.8
Chemical:	CALCIUM	Report units:	MG/L
Dlr:	0.		
Sample date:	10-JUL-13	Finding:	0.609
Chemical:	GROSS ALPHA COUNTING ERROR	Report units:	PCI/L
Dlr:	0.		
Sample date:	10-JUL-13	Finding:	3.7
Chemical:	NITRATE (AS NO3)	Report units:	MG/L
Dlr:	2.		
Sample date:	10-JUL-13	Finding:	1.
Chemical:	GROSS ALPHA MDA95	Report units:	PCI/L
Dlr:	0.		

Sample date:	15-JUN-12	Finding:	4.8
Chemical:	NITRATE (AS NO3)	Report units:	MG/L
Dlr:	2.		

14
NNW
1/2 - 1 Mile
Higher

FED USGS **USGS40000194516**

Organization ID:	USGS-CA		
Organization Name:	USGS California Water Science Center		
Monitor Location:	031N004W15K001M	Type:	Well
Description:	Not Reported	HUC:	18020101
Drainage Area:	Not Reported	Drainage Area Units:	Not Reported
Contrib Drainage Area:	Not Reported	Contrib Drainage Area Unts:	Not Reported
Aquifer:	Pacific Northwest basin-fill aquifers		
Formation Type:	Not Reported	Aquifer Type:	Not Reported
Construction Date:	19561006	Well Depth:	352
Well Depth Units:	ft	Well Hole Depth:	Not Reported
Well Hole Depth Units:	Not Reported		

Ground water levels,Number of Measurements:	1	Level reading date:	1978-03-20
Feet below surface:	113.8	Feet to sea level:	Not Reported
Note:	Not Reported		

F15
WNW
1/2 - 1 Mile
Lower

CA WELLS **CAUSGSN00011913**

Well ID:	USGS-403204122184001	Well Type:	UNK
Source:	United States Geological Survey		
Other Name:	USGS-403204122184001	GAMA PFAS Testing:	Not Reported
Groundwater Quality Data:	https://gamagroundwater.waterboards.ca.gov/gama/gamamap/public/GamaDataDisplay.asp?dataset=USGSNEW&samp_date=&global_id=&assigned_name=USGS-403204122184001&store_num=		
GeoTracker Data:	Not Reported		

F16
WNW
1/2 - 1 Mile
Lower

FED USGS **USGS40000194511**

Organization ID:	USGS-CA		
Organization Name:	USGS California Water Science Center		
Monitor Location:	031N004W22D001M	Type:	Well
Description:	Not Reported	HUC:	18020101
Drainage Area:	Not Reported	Drainage Area Units:	Not Reported
Contrib Drainage Area:	Not Reported	Contrib Drainage Area Unts:	Not Reported
Aquifer:	Pacific Northwest basin-fill aquifers		
Formation Type:	Continental Deposits (Pleistocene-Pliocene)		
Aquifer Type:	Not Reported	Construction Date:	19771206
Well Depth:	180	Well Depth Units:	ft
Well Hole Depth:	184	Well Hole Depth Units:	ft

Ground water levels,Number of Measurements:	3	Level reading date:	1980-04-01
Feet below surface:	99.25	Feet to sea level:	Not Reported

Note:	Not Reported		
Level reading date:	1979-06-28	Feet below surface:	106.47
Feet to sea level:	Not Reported	Note:	Not Reported
Level reading date:	1977-12-06	Feet below surface:	111.00
Feet to sea level:	Not Reported	Note:	Not Reported

G17
SE
1/2 - 1 Mile
Lower

CA WELLS **CADDW0000017577**

Well ID:	4510005-067	Well Type:	MUNICIPAL
Source:	Department of Health Services		
Other Name:	ENTERPRISE WELL 13	GAMA PFAS Testing:	Not Reported
Groundwater Quality Data:	https://gamagroundwater.waterboards.ca.gov/gama/gamamap/public/GamaDataDisplay.asp?dataset=DHS&samp_date=&global_id=&assigned_name=4510005-067&store_num=		
GeoTracker Data:	Not Reported		

G18
SE
1/2 - 1 Mile
Lower

CA WELLS **CAPFAS000000295**

Well ID:	4510005-067	Well Type:	MUNICIPAL
Source:	Department of Health Services		
Other Name:	ENTERPRISE WELL 13	GAMA PFAS Testing:	Yes
Groundwater Quality Data:	https://gamagroundwater.waterboards.ca.gov/gama/gamamap/public/GamaDataDisplay.asp?dataset=DHS&samp_date=&global_id=&assigned_name=4510005-067&store_num=		
GeoTracker Data:	Not Reported		

F19
WNW
1/2 - 1 Mile
Lower

CA WELLS **17770**

Seq:	17770	Prim sta c:	31N/04W-22D02 M
Frds no:	4510005026	County:	45
District:	01	User id:	ATT
System no:	4510005	Water type:	G
Source nam:	ENTERPRISE WELL 11	Station ty:	WELL/AMBNT/MUN
Latitude:	403202.0	Longitude:	1221843.0
Precision:	3	Status:	AR
Comment 1:	Not Reported	Comment 2:	Not Reported
Comment 3:	Not Reported	Comment 4:	Not Reported
Comment 5:	Not Reported	Comment 6:	Not Reported
Comment 7:	Not Reported		
System no:	4510005	System nam:	City Of Redding
Hqname:	Not Reported	Address:	760 PARKVIEW
City:	REDDING	State:	CA
Zip:	96001	Zip ext:	Not Reported
Pop serv:	80000	Connection:	23469
Area serve:	CITY OF REDDING		
Sample date:	30-AUG-17	Finding:	4.

Chemical:	ARSENIC	Report units:	UG/L
Dlr:	2.		
Sample date:	30-AUG-17	Finding:	241.
Chemical:	MANGANESE	Report units:	UG/L
Dlr:	20.		
Sample date:	30-AUG-17	Finding:	0.441
Chemical:	RADIUM 228 MDA95	Report units:	PCI/L
Dlr:	0.		
Sample date:	30-AUG-17	Finding:	0.251
Chemical:	RADIUM 228 COUNTING ERROR	Report units:	PCI/L
Dlr:	0.		
Sample date:	21-NOV-16	Finding:	0.948
Chemical:	GROSS ALPHA MDA95	Report units:	PCI/L
Dlr:	0.		
Sample date:	21-NOV-16	Finding:	0.31
Chemical:	RADIUM 228 MDA95	Report units:	PCI/L
Dlr:	0.		
Sample date:	21-NOV-16	Finding:	0.13
Chemical:	RADIUM 228 COUNTING ERROR	Report units:	PCI/L
Dlr:	0.		
Sample date:	21-NOV-16	Finding:	0.547
Chemical:	GROSS ALPHA COUNTING ERROR	Report units:	PCI/L
Dlr:	0.		
Sample date:	16-FEB-12	Finding:	9.3
Chemical:	ARSENIC	Report units:	UG/L
Dlr:	2.		

20
North
1/2 - 1 Mile
Higher

CA WELLS **CADWR8000041957**

State Well #:	31N04W15K001M	Station ID:	22216
Well Name:	31N04W15K001M	Well Use:	Irrigation
Well Type:	Single Well	Well Depth:	352
Basin Name:	Enterprise	Well Completion Rpt #:	8639

21
WNW
1/2 - 1 Mile
Lower

CA WELLS **CADDW0000005639**

Well ID:	4510005-026	Well Type:	MUNICIPAL
Source:	Department of Health Services		
Other Name:	ENTERPRISE WELL 11	GAMA PFAS Testing:	Not Reported
Groundwater Quality Data:	https://gamagroundwater.waterboards.ca.gov/gama/gamamap/public/GamaDataDisplay.asp?dataset=DHS&samp_date=&global_id=&assigned_name=4510005-026&store_num=		
GeoTracker Data:	Not Reported		

GEOCHECK® - PHYSICAL SETTING SOURCE MAP FINDINGS

Map ID
Direction
Distance
Elevation

Database	EDR ID Number
CA WELLS	**CADDW0000008912**

22
WNW
1/2 - 1 Mile
Lower

Well ID:	4510005-021	Well Type:	MUNICIPAL
Source:	Department of Health Services		
Other Name:	ENTERPRISE WELL 06 - INACTIVE XCLD		
GAMA PFAS Testing:	Not Reported		
Groundwater Quality Data:	https://gamagroundwater.waterboards.ca.gov/gama/gamamap/public/GamaDataDisplay.asp?dataset=DHS&samp_date=&global_id=&assigned_name=4510005-021&store_num=		
GeoTracker Data:	Not Reported		

GEOCHECK® - PHYSICAL SETTING SOURCE MAP FINDINGS
RADON

AREA RADON INFORMATION

State Database: CA Radon

Radon Test Results

Zipcode	Num Tests	> 4 pCi/L
96002	23	0

Federal EPA Radon Zone for SHASTA County: 3

Note: Zone 1 indoor average level > 4 pCi/L.
: Zone 2 indoor average level >= 2 pCi/L and <= 4 pCi/L.
: Zone 3 indoor average level < 2 pCi/L.

Federal Area Radon Information for Zip Code: 96002

Number of sites tested: 10

Area	Average Activity	% <4 pCi/L	% 4-20 pCi/L	% >20 pCi/L
Living Area - 1st Floor	1.190 pCi/L	100%	0%	0%
Living Area - 2nd Floor	Not Reported	Not Reported	Not Reported	Not Reported
Basement	Not Reported	Not Reported	Not Reported	Not Reported

PHYSICAL SETTING SOURCE RECORDS SEARCHED

TOPOGRAPHIC INFORMATION

USGS 7.5' Digital Elevation Model (DEM)
Source: United States Geologic Survey
EDR acquired the USGS 7.5' Digital Elevation Model in 2002 and updated it in 2006. The 7.5 minute DEM corresponds to the USGS 1:24,000- and 1:25,000-scale topographic quadrangle maps. The DEM provides elevation data with consistent elevation units and projection.

Current USGS 7.5 Minute Topographic Map
Source: U.S. Geological Survey

HYDROLOGIC INFORMATION

Flood Zone Data: This data was obtained from the Federal Emergency Management Agency (FEMA). It depicts 100-year and 500-year flood zones as defined by FEMA. It includes the National Flood Hazard Layer (NFHL) which incorporates Flood Insurance Rate Map (FIRM) data and Q3 data from FEMA in areas not covered by NFHL.
Source: FEMA
Telephone: 877-336-2627
Date of Government Version: 2003, 2015

NWI: National Wetlands Inventory. This data, available in select counties across the country, was obtained by EDR in 2002, 2005 and 2010 from the U.S. Fish and Wildlife Service.

State Wetlands Data: Wetland Inventory
Source: Department of Fish and Wildlife
Telephone: 916-445-0411

HYDROGEOLOGIC INFORMATION

AQUIFLOW^{R} Information System
Source: EDR proprietary database of groundwater flow information
EDR has developed the AQUIFLOW Information System (AIS) to provide data on the general direction of groundwater flow at specific points. EDR has reviewed reports submitted to regulatory authorities at select sites and has extracted the date of the report, hydrogeologically determined groundwater flow direction and depth to water table information.

GEOLOGIC INFORMATION

Geologic Age and Rock Stratigraphic Unit
Source: P.G. Schruben, R.E. Arndt and W.J. Bawiec, Geology of the Conterminous U.S. at 1:2,500,000 Scale - A digital representation of the 1974 P.B. King and H.M. Beikman Map, USGS Digital Data Series DDS - 11 (1994).

STATSGO: State Soil Geographic Database
Source: Department of Agriculture, Natural Resources Conservation Service (NRCS)
The U.S. Department of Agriculture's (USDA) Natural Resources Conservation Service (NRCS) leads the national Conservation Soil Survey (NCSS) and is responsible for collecting, storing, maintaining and distributing soil survey information for privately owned lands in the United States. A soil map in a soil survey is a representation of soil patterns in a landscape. Soil maps for STATSGO are compiled by generalizing more detailed (SSURGO) soil survey maps.

SSURGO: Soil Survey Geographic Database
Source: Department of Agriculture, Natural Resources Conservation Service (NRCS)
Telephone: 800-672-5559
SSURGO is the most detailed level of mapping done by the Natural Resources Conservation Service, mapping scales generally range from 1:12,000 to 1:63,360. Field mapping methods using national standards are used to construct the soil maps in the Soil Survey Geographic (SSURGO) database. SSURGO digitizing duplicates the original soil survey maps. This level of mapping is designed for use by landowners, townships and county natural resource planning and management.

PHYSICAL SETTING SOURCE RECORDS SEARCHED

LOCAL / REGIONAL WATER AGENCY RECORDS

FEDERAL WATER WELLS

PWS: Public Water Systems
Source: EPA/Office of Drinking Water
Telephone: 202-564-3750
Public Water System data from the Federal Reporting Data System. A PWS is any water system which provides water to at least 25 people for at least 60 days annually. PWSs provide water from wells, rivers and other sources.

PWS ENF: Public Water Systems Violation and Enforcement Data
Source: EPA/Office of Drinking Water
Telephone: 202-564-3750
Violation and Enforcement data for Public Water Systems from the Safe Drinking Water Information System (SDWIS) after August 1995. Prior to August 1995, the data came from the Federal Reporting Data System (FRDS).

USGS Water Wells: USGS National Water Inventory System (NWIS)
This database contains descriptive information on sites where the USGS collects or has collected data on surface water and/or groundwater. The groundwater data includes information on wells, springs, and other sources of groundwater.

OTHER STATE DATABASE INFORMATION

Groundwater Ambient Monitoring & Assessment Program
State Water Resources Control Board
Telephone: 916-341-5577
The GAMA Program is Californias comprehensive groundwater quality monitoring program. GAMA collects data by testing the untreated, raw water in different types of wells for naturally-occurring and man-made chemicals. The GAMA data includes Domestic, Monitoring and Municipal well types from the following sources, Department of Water Resources, Department of Heath Services, EDF, Agricultural Lands, Lawrence Livermore National Laboratory, Department of Pesticide Regulation, United States Geological Survey, Groundwater Ambient Monitoring and Assessment Program and Local Groundwater Projects.

Water Well Database
Source: Department of Water Resources
Telephone: 916-651-9648

California Drinking Water Quality Database
Source: Department of Public Health
Telephone: 916-324-2319
The database includes all drinking water compliance and special studies monitoring for the state of California since 1984. It consists of over 3,200,000 individual analyses along with well and water system information.

California Oil and Gas Well Locations
Source: Dept of Conservation, Geologic Energy Management Division
Telephone: 916-323-1779
Oil and Gas well locations in the state.

California Earthquake Fault Lines
Source: California Division of Mines and Geology
The fault lines displayed on EDR's Topographic map are digitized quaternary fault lines prepared in 1975 by the United State Geological Survey. Additional information (also from 1975) regarding activity at specific fault lines comes from California's Preliminary Fault Activity Map prepared by the California Division of Mines and Geology.

RADON

State Database: CA Radon
Source: Department of Public Health
Telephone: 916-210-8558
Radon Database for California

PHYSICAL SETTING SOURCE RECORDS SEARCHED

Area Radon Information
Source: USGS
Telephone: 703-356-4020
The National Radon Database has been developed by the U.S. Environmental Protection Agency (USEPA) and is a compilation of the EPA/State Residential Radon Survey and the National Residential Radon Survey. The study covers the years 1986 - 1992. Where necessary data has been supplemented by information collected at private sources such as universities and research institutions.

EPA Radon Zones
Source: EPA
Telephone: 703-356-4020
Sections 307 & 309 of IRAA directed EPA to list and identify areas of U.S. with the potential for elevated indoor radon levels.

OTHER

Airport Landing Facilities: Private and public use landing facilities
Source: Federal Aviation Administration, 800-457-6656

Epicenters: World earthquake epicenters, Richter 5 or greater
Source: Department of Commerce, National Oceanic and Atmospheric Administration

California Earthquake Fault Lines: The fault lines displayed on EDR's Topographic map are digitized quaternary fault lines, prepared in 1975 by the United State Geological Survey. Additional information (also from 1975) regarding activity at specific fault lines comes from California's Preliminary Fault Activity Map prepared by the California Division of Mines and Geology.

STREET AND ADDRESS INFORMATION

© 2015 TomTom North America, Inc. All rights reserved. This material is proprietary and the subject of copyright protection and other intellectual property rights owned by or licensed to Tele Atlas North America, Inc. The use of this material is subject to the terms of a license agreement. You will be held liable for any unauthorized copying or disclosure of this material.

Appendix L

CDFW List of Threatened and Endangered Species

CNDDB Quad Species List 30 records.

Element Type	Scientific Name	Common Name	Element Code	Federal Status	State Status	CDFW Status	CA Rare Plant Rank	Quad Code	Quad Name	Data Status	Taxonomic Sort
Animals - Amphibians	Rana boylii	foothill yellow-legged frog	AAABH01050	None	Endangered	SSC	-	4012253	ENTERPRISE	Mapped	Animals - Amphibians - Ranidae - Rana boylii
Animals - Amphibians	Spea hammondii	western spadefoot	AAABF02020	None	None	SSC	-	4012253	ENTERPRISE	Mapped	Animals - Amphibians - Scaphiopodidae - Spea hammondii
Animals - Birds	Haliaeetus leucocephalus	bald eagle	ABNKC10010	Delisted	Endangered	FP	-	4012253	ENTERPRISE	Mapped and Unprocessed	Animals - Birds - Accipitridae - Haliaeetus leucocephalus
Animals - Birds	Riparia riparia	bank swallow	ABPAU08010	None	Threatened	-	-	4012253	ENTERPRISE	Mapped and Unprocessed	Animals - Birds - Hirundinidae - Riparia riparia
Animals - Birds	Agelaius tricolor	tricolored blackbird	ABPBXB0020	None	Threatened	SSC	-	4012253	ENTERPRISE	Mapped	Animals - Birds - Icteridae - Agelaius tricolor
Animals - Crustaceans	Branchinecta lynchi	vernal pool fairy shrimp	ICBRA03030	Threatened	None	-	-	4012253	ENTERPRISE	Mapped	Animals - Crustaceans - Branchinectidae - Branchinecta lynchi
Animals - Crustaceans	Linderiella occidentalis	California linderiella	ICBRA06010	None	None	-	-	4012253	ENTERPRISE	Mapped and Unprocessed	Animals - Crustaceans - Chirocephalidae - Linderiella occidentalis
Animals - Crustaceans	Lepidurus packardi	vernal pool tadpole shrimp	ICBRA10010	Endangered	None	-	-	4012253	ENTERPRISE	Mapped and Unprocessed	Animals - Crustaceans - Triopsidae - Lepidurus packardi
Animals - Fish	Acipenser medirostris	green sturgeon	AFCAA01030	Threatened	None	SSC	-	4012253	ENTERPRISE	Unprocessed	Animals - Fish - Acipenseridae - Acipenser medirostris
Animals - Fish	Mylopharodon conocephalus	hardhead	AFCJB25010	None	None	SSC	-	4012253	ENTERPRISE	Unprocessed	Animals - Fish - Cyprinidae - Mylopharodon conocephalus
Animals - Fish	Oncorhynchus mykiss irideus pop. 11	steelhead - Central Valley DPS	AFCHA0209K	Threatened	None	-	-	4012253	ENTERPRISE	Mapped	Animals - Fish - Salmonidae - Oncorhynchus mykiss irideus pop. 11
Animals - Fish	Oncorhynchus tshawytscha pop. 11	chinook salmon - Central Valley spring-run ESU	AFCHA0205L	Threatened	Threatened	-	-	4012253	ENTERPRISE	Mapped	Animals - Fish - Salmonidae - Oncorhynchus tshawytscha pop. 11
Animals - Fish	Oncorhynchus tshawytscha pop. 7	chinook salmon - Sacramento River winter-run ESU	AFCHA0205B	Endangered	Endangered	-	-	4012253	ENTERPRISE	Mapped	Animals - Fish - Salmonidae - Oncorhynchus tshawytscha pop. 7
Animals - Insects	Desmocerus californicus dimorphus	valley elderberry longhorn beetle	IICOL48011	Threatened	None	-	-	4012253	ENTERPRISE	Mapped	Animals - Insects - Cerambycidae - Desmocerus californicus dimorphus

Animals - Mammals	Canis lupus	gray wolf	AMAJA01030	Endangered	Endangered	-	-	4012253	ENTERPRISE	Unprocessed	Animals - Mammals - Canidae - Canis lupus
Animals - Mammals	Lasionycteris noctivagans	silver-haired bat	AMACC02010	None	None	-	-	4012253	ENTERPRISE	Mapped	Animals - Mammals - Vespertilionidae - Lasionycteris noctivagans
Animals - Mollusks	Margaritifera falcata	western pearlshell	IMBIV27020	None	None	-	-	4012253	ENTERPRISE	Mapped	Animals - Mollusks - Margaritiferidae - Margaritifera falcata
Animals - Mollusks	Trilobopsis roperi	Shasta chaparral	IMGASA2030	None	None	-	-	4012253	ENTERPRISE	Mapped	Animals - Mollusks - Polygyridae - Trilobopsis roperi
Animals - Reptiles	Emys marmorata	western pond turtle	ARAAD02030	None	None	SSC	-	4012253	ENTERPRISE	Mapped and Unprocessed	Animals - Reptiles - Emydidae - Emys marmorata
Community - Terrestrial	Great Valley Cottonwood Riparian Forest	Great Valley Cottonwood Riparian Forest	CTT61410CA	None	None	-	-	4012253	ENTERPRISE	Mapped	Community - Terrestrial - Great Valley Cottonwood Riparian Forest
Community - Terrestrial	Great Valley Valley Oak Riparian Forest	Great Valley Valley Oak Riparian Forest	CTT61430CA	None	None	-	-	4012253	ENTERPRISE	Mapped	Community - Terrestrial - Great Valley Valley Oak Riparian Forest
Community - Terrestrial	Great Valley Willow Scrub	Great Valley Willow Scrub	CTT63410CA	None	None	-	-	4012253	ENTERPRISE	Mapped	Community - Terrestrial - Great Valley Willow Scrub
Plants - Vascular	Cryptantha crinita	silky cryptantha	PDBOR0A0Q0	None	None	-	1B.2	4012253	ENTERPRISE	Mapped	Plants - Vascular - Boraginaceae - Cryptantha crinita
Plants - Vascular	Legenere limosa	legenere	PDCAM0C010	None	None	-	1B.1	4012253	ENTERPRISE	Mapped	Plants - Vascular - Campanulaceae - Legenere limosa
Plants - Vascular	Lathyrus sulphureus var. argillaceus	dubious pea	PDFAB25101	None	None	-	3	4012253	ENTERPRISE	Mapped	Plants - Vascular - Fabaceae - Lathyrus sulphureus var. argillaceus
Plants - Vascular	Juncus leiospermus var. leiospermus	Red Bluff dwarf rush	PMJUN011L2	None	None	-	1B.1	4012253	ENTERPRISE	Mapped	Plants - Vascular - Juncaceae - Juncus leiospermus var. leiospermus
Plants - Vascular	Sidalcea celata	Redding checkerbloom	PDMAL110FG	None	None	-	3	4012253	ENTERPRISE	Unprocessed	Plants - Vascular - Malvaceae - Sidalcea celata
Plants - Vascular	Agrostis hendersonii	Henderson's bent grass	PMPOA040K0	None	None	-	3.2	4012253	ENTERPRISE	Mapped	Plants - Vascular - Poaceae - Agrostis hendersonii
Plants - Vascular	Orcuttia tenuis	slender Orcutt grass	PMPOA4G050	Threatened	Endangered	-	1B.1	4012253	ENTERPRISE	Mapped	Plants - Vascular - Poaceae - Orcuttia tenuis
Plants - Vascular	Eriogonum tripodum	tripod buckwheat	PDPGN085Y0	None	None	-	4.2	4012253	ENTERPRISE	Unprocessed	Plants - Vascular - Polygonaceae - Eriogonum tripodum

Appendix M

Vapor Encroachment Screen

Redding Airport Rd Distribution Facility
Airport Rd
Redding, CA 96002

Inquiry Number: 6397865.2s
March 19, 2021

EDR Vapor Encroachment Screen

Prepared using EDR's Vapor Encroachment Worksheet

EDR® Environmental Data Resources Inc

6 Armstrong Road, 4th floor
Shelton, CT 06484
Toll Free: 800.352.0050
www.edrnet.com

TABLE OF CONTENTS

SECTION	PAGE
Executive Summary	**ES1**
Primary Map	**2**
Secondary Map	**3**
Map Findings	**4**
Record Sources and Currency	**GR-1**

Thank you for your business.
Please contact EDR at 1-800-352-0050
with any questions or comments.

Disclaimer - Copyright and Trademark Notice

The EDR Vapor Encroachment Worksheet enables EDR's customers to make certain online modifications that effects maps, text and calculations contained in this Report. As a result, maps, text and calculations contained in this Report may have been so modified. EDR has not taken any action to verify any such modifications, and this report and the findings set forth herein must be read in light of this fact. Environmental Data Resources shall not be responsible for any customer's decision to include or not include in any final report any records determined to be within the relevant minimum search distances.

This report contains information obtained from a variety of public and other sources reasonably available to Environmental Data Resources, Inc. It cannot be concluded from this Report that coverage information for the target and surrounding properties does not exist from other sources. **NO WARRANTY EXPRESSED OR IMPLIED, IS MADE WHATSOEVER IN CONNECTION WITH THIS REPORT. ENVIRONMENTAL DATA RESOURCES, INC. SPECIFICALLY DISCLAIMS THE MAKING OF ANYSUCH WARRANTIES, INCLUDING WITHOUT LIMITATION, MERCHANTABILITY OR FITNESS FOR A PARTICULAR USE OR PURPOSE. ALL RISK IS ASSUMED BY THE USER. IN NO EVENT SHALL ENVIRONMENTAL DATA RESOURCES, INC. BE LIABLE TO ANYONE, WHETHER ARISING OUT OF ERRORS OR OMISSIONS, NEGLIGENCE, ACCIDENT OR ANY OTHER CAUSE, FOR ANY LOSS OR DAMAGE, INCLUDING, WITHOUT LIMITATION, SPECIAL, INCIDENTAL, CONSEQUENTIAL, OR EXEMPLARY DAMAGES.ANY LIABILITY ON THE PART OF ENVIRONMENTAL DATA RESOURCES, INC. IS STRICTLY LIMITED TO A REFUND OF THE AMOUNT PAID FOR THIS REPORT.** Purchaser accepts this report "AS IS". Any analyses, estimates, ratings, or risk codes provided in this report are provided for illustrative purposes only, and are not intended to provide, nor should they be interpreted as providing any facts regarding, or prediction or forecast of, any environmental risk for any property. Only a Phase I Environmental Site Assessment performed by an environmental professional can produce information regarding the environmental risk for any property. Additionally, the information provided in this Report is not to be construed as legal advice.

Copyright 2021 by Environmental Data Resources, Inc. All rights reserved. Reproduction in any media or format, in whole or in part, of any report or map of Environmental Data Resources, Inc., or its affiliates, is prohibited without prior written permission.

EDR and its logos (including Sanborn and Sanborn Map) are trademarks of Environmental Data Resources, Inc. or its affiliates. All other trademarks used herein are the property of their respective owners.

EXECUTIVE SUMMARY

A search of available environmental records was conducted by EDR. The report was designed to assist parties seeking to meet the search requirements of the ASTM Standard Practice for Assessment of Vapor Encroachment into Structures on Property Involved in Real Estate Transactions (E 2600).

STANDARD ENVIRONMENTAL RECORDS	Default Area of Concern (Miles)*	property	1/10	> 1/10
Federal NPL site list	1.0	0	0	0
Federal Delisted NPL site list	1.0	0	0	0
Federal CERCLIS list	0.5	0	0	0
Federal CERCLIS NFRAP site list	0.5	0	0	0
Federal RCRA CORRACTS facilities list	1.0	0	0	0
Federal RCRA non-CORRACTS TSD facilities list	0.5	0	0	0
Federal RCRA generators list	0.25	0	0	0
Federal institutional controls / engineering controls registries	0.5	0	0	0
Federal ERNS list	property	0	-	-
State- and tribal - equivalent NPL	1.0	0	0	0
State- and tribal - equivalent CERCLIS	1.0	0	0	0
State and tribal landfill and/or solid waste disposal site lists	0.5	0	0	0
State and tribal leaking storage tank lists	0.5	0	0	0
State and tribal registered storage tank lists	0.25	0	0	0
State and tribal institutional control / engineering control registries	not searched	-	-	-
State and tribal voluntary cleanup sites	0.5	0	0	0
State and tribal Brownfields sites	0.5	0	0	0

ADDITIONAL ENVIRONMENTAL RECORDS				
Local Brownfield lists	0.5	0	0	0
Local Lists of Landfill / Solid Waste Disposal Sites	0.5	0	0	0
Local Lists of Hazardous waste / Contaminated Sites	1.0	0	1	0
Local Lists of Registered Storage Tanks	0.25	0	0	0
Local Land Records	0.5	0	0	0
Records of Emergency Release Reports	0.5	0	0	0
Other Ascertainable Records	1.0	0	1	0

EDR HIGH RISK HISTORICAL RECORDS				
EDR Exclusive Records	1.0	0	0	0
Exclusive Recovered Govt. Archives	property	0	-	-

EXECUTIVE SUMMARY

EDR RECOVERED GOVERNMENT ARCHIVES

EDR Exclusive Records	1.0	0	0	0
Exclusive Recovered Govt. Archives	property	0	-	-

*The Default Area of Concern may be adjusted by the environmental professional using experience and professional judgement. Each category may include several databases, and each database may have a different distance. A list of individual databases is provided at the back of this report.

EXECUTIVE SUMMARY

TARGET PROPERTY INFORMATION

ADDRESS

REDDING AIRPORT RD DISTRIBUTION FACILITY
AIRPORT RD
REDDING, CA 96002

COORDINATES

Latitude (North):	40.528205 - 40° 31′ 41.541138″
Longitude (West):	122.299957 - 122° 17′ 59.84619″
Elevation:	513 ft. above sea level

EXECUTIVE SUMMARY

SEARCH RESULTS

Unmappable (orphan) sites are not considered in the foregoing analysis.

STANDARD ENVIRONMENTAL RECORDS

Name	Address	Dist/Dir	Map ID	Page
Not Reported				

ADDITIONAL ENVIRONMENTAL RECORDS

Name	Address	Dist/Dir	Map ID	Page
SHASTA COUNTY DIESEL	3754 ELECTRO WAY	<1/10 NNE	▲ 1	8
CERS: CERS CERS HAZ WASTE: CERS HAZ WASTE HAZNET: HAZNET HWTS: HWTS				

EDR HIGH RISK HISTORICAL RECORDS

Name	Address	Dist/Dir	Map ID	Page
Not Reported				

EDR RECOVERED GOVERNMENT ARCHIVES

Name	Address	Dist/Dir	Map ID	Page
Not Reported				

PRIMARY MAP - 6397865.2S

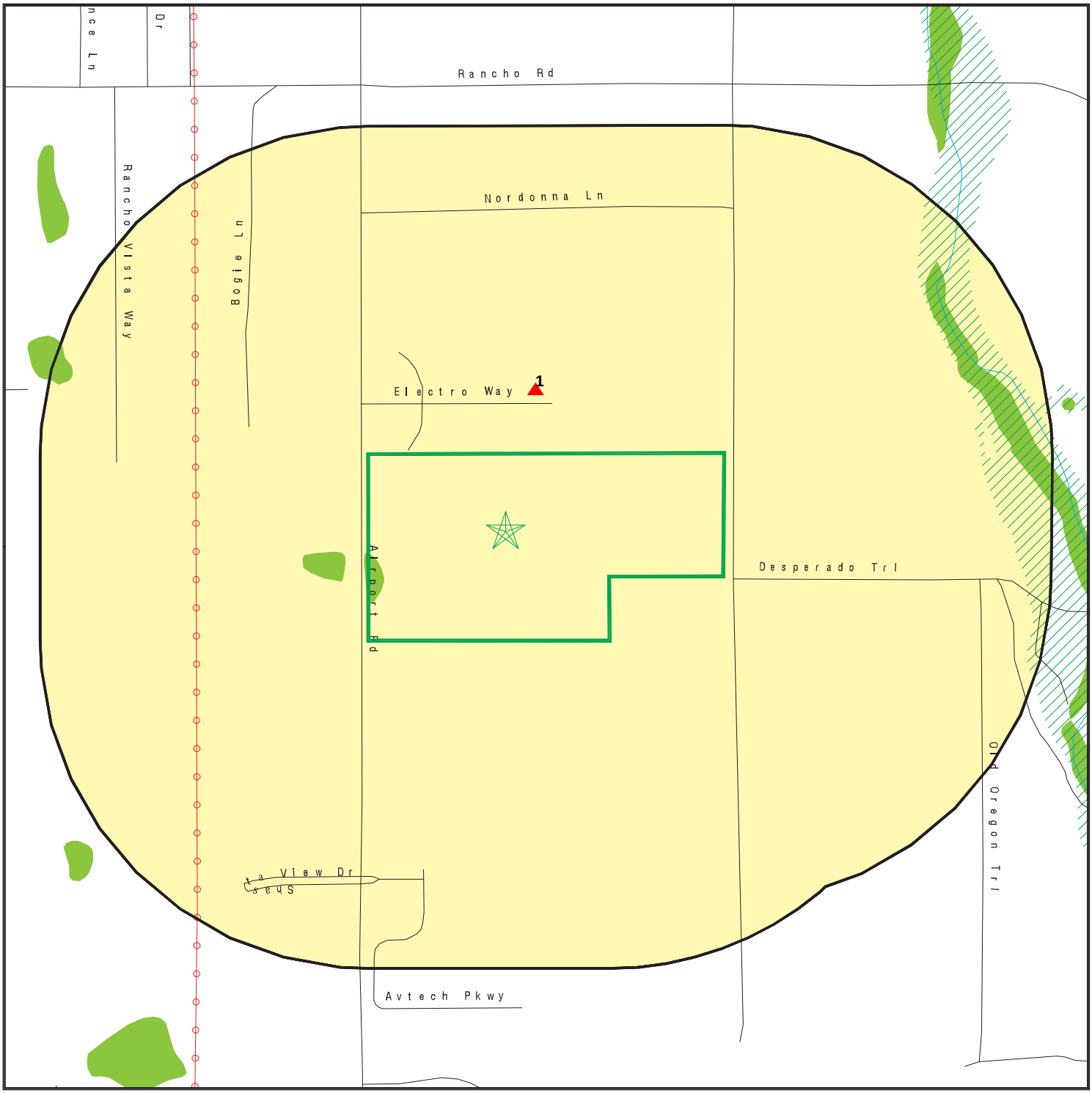

- Target Property
- Sites at elevations higher than or equal to the target property
- Sites at elevations lower than the target property
- Manufactured Gas Plants
- National Priority List Sites
- Dept. Defense Sites
- Indian Reservations BIA
- Power transmission lines
- Special Flood Hazard Area (1%)
- 0.2% Annual Chance Flood Hazard
- National Wetland Inventory
- State Wetlands
- Areas of Concern

This report includes Interactive Map Layers to display and/or hide map information. The legend includes only those icons for the default map view.

SITE NAME:	Redding Airport Rd Distribution Facility	CLIENT:	Kimley Horn & Associates, Inc.
ADDRESS:	Airport Rd Redding CA 96002	CONTACT:	Casey Schooner
LAT/LONG:	40.528205 / 122.299957	INQUIRY #:	6397865.2s
		DATE:	March 09, 2021 3:44 pm

Copyright © 2021 EDR, Inc. © 2015 TomTom Rel. 2015.

SECONDARY MAP - 6397865.2S

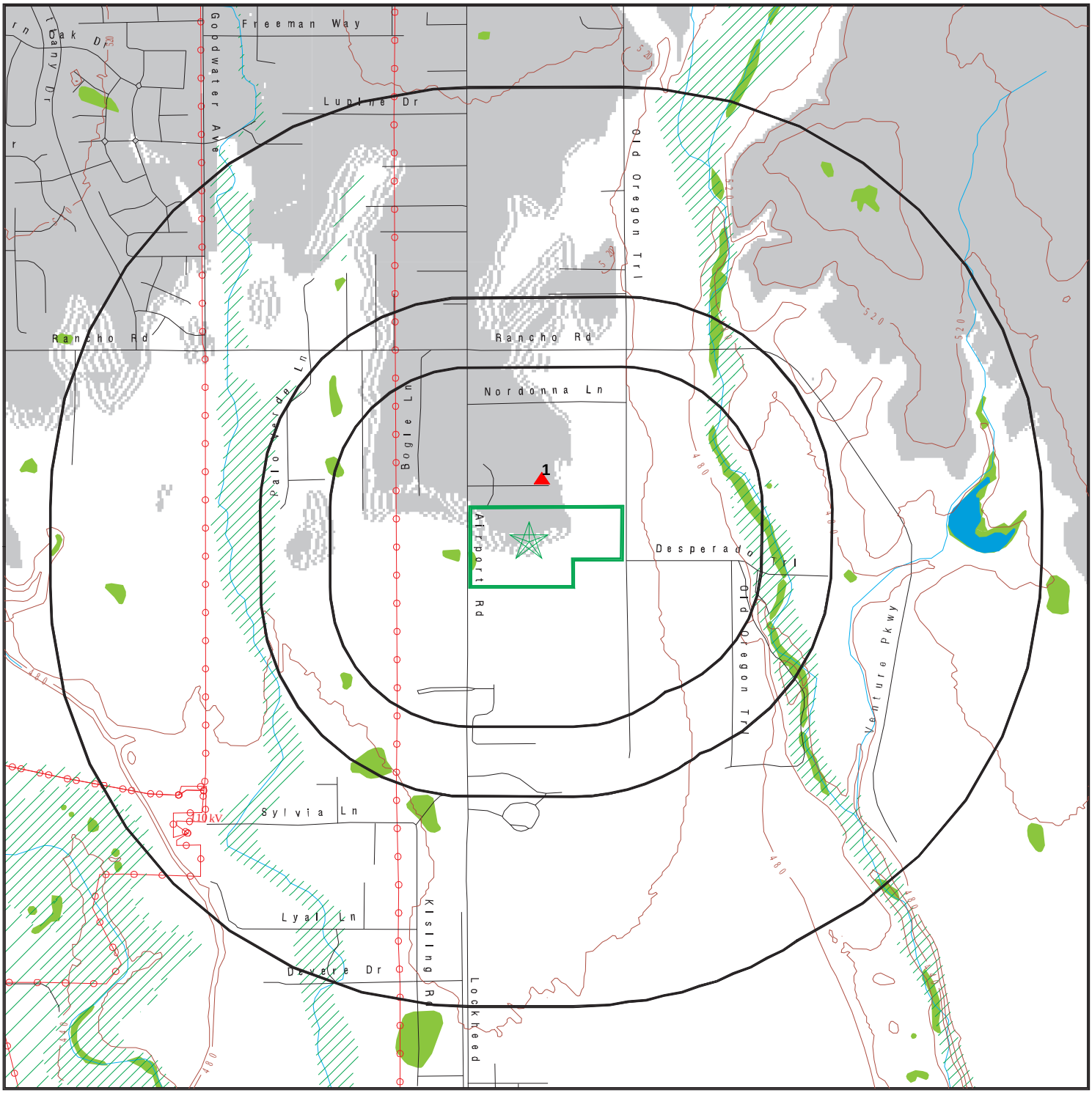

Target Property

Sites at elevations higher than or equal to the target property

Sites at elevations lower than the target property

Manufactured Gas Plants

National Priority List Sites

Dept. Defense Sites

0 1/3 1/2 1 Miles

Indian Reservations BIA

Power transmission lines

Special Flood Hazard Area (1%)

0.2% Annual Chance Flood Hazard

National Wetland Inventory

State Wetlands

Upgradient Area

Areas of Concern

This report includes Interactive Map Layers to display and/or hide map information. The legend includes only those icons for the default map view.

SITE NAME:	Redding Airport Rd Distribution Facility	CLIENT:	Kimley Horn & Associates, Inc.
ADDRESS:	Airport Rd Redding CA 96002	CONTACT:	Casey Schooner
LAT/LONG:	40.528205 / 122.299957	INQUIRY #:	6397865.2s
		DATE:	March 09, 2021 3:42 pm

Copyright © 2021 EDR, Inc. © 2015 TomTom Rel. 2015.

MAP FINDINGS

LEGEND

FACILITY NAME **FACILITY ADDRESS, CITY, ST, ZIP**		EDR SITE ID NUMBER
◆ **MAP ID#**	Direction Distance Range (Distance feet / miles) Relative Elevation Feet Above Sea Level	ASTM 2600 Record Sources found in this report. Each database searched has been assigned to one or more categories. For detailed information about categorization, see the section of the report Records Searched and Currency.

Worksheet:

Comments:
Comments may be added on the online Vapor Encroachment Worksheet.

DATABASE ACRONYM: Applicable categories (A hoverbox with database description).

SHASTA COUNTY DIESEL 3754 ELECTRO WAY, REDDING, CA, 96002		S121782536
▲ 1	NNE <1/10 (335 ft. / 0.063 mi.) 2 ft. Higher Elevation 515 ft. Above Sea Level	Local Lists of Hazardous waste / Contaminated Sites Other Ascertainable Records

Worksheet:

Impact on Target Property: VEC does not exist

Conditions:

Not Applicable: YES

Groundwater Flow Gradient:

Upgradient or Indeterminate: YES

AQUIFLOW: YES

CERS HAZ WASTE: Local Lists of Hazardous waste / Contaminated Sites

Name:	S.M.S. MOTORSPORTS, INC.
Address:	3754 ELECTRO WAY
City,State,Zip:	REDDING, CA 96002
Site ID:	426621
CERS ID:	10744801
CERS Description:	Hazardous Waste Generator

HAZNET: Other Ascertainable Records

Name:	SHASTA COUNTY DIESEL
Address:	3754 ELECTRO WAY
Address 2:	Not Reported
City,State,Zip:	REDDING, CA 96002
Contact:	MATT WILSON
Telephone:	5302418255
Mailing Name:	Not Reported
Mailing Address:	3754 ELECTRO WAY

SHASTA COUNTY DIESEL, 3754 ELECTRO WAY, REDDING, CA 96002 (Continued)

Year:	2017
Gepaid:	CAL000404421
TSD EPA ID:	UTD991301748
CA Waste Code:	291 - Latex waste
Disposal Method:	H132 - Landfill Or Surface Impoundment That Will Be Closed As Landfill(To Include On-Site Treatment And/Or Stabilization)
Tons:	0.1

Year:	2017
Gepaid:	CAL000404421
TSD EPA ID:	NED981723513
CA Waste Code:	214 - Unspecified solvent mixture
Disposal Method:	H040 - Incineration--Thermal Destruction Other Than Use As A Fuel
Tons:	0.15

Year:	2017
Gepaid:	CAL000404421
TSD EPA ID:	CAD097030993
CA Waste Code:	352 - Other organic solids
Disposal Method:	H141 - Storage, Bulking, And/Or Transfer Off Site--No Treatment/Reovery (H010-H129) Or (H131-H135)
Tons:	0.1

Year:	2017
Gepaid:	CAL000404421
TSD EPA ID:	CAD097030993
CA Waste Code:	343 - Unspecified organic liquid mixture
Disposal Method:	H141 - Storage, Bulking, And/Or Transfer Off Site--No Treatment/Reovery (H010-H129) Or (H131-H135)
Tons:	0.1836

Additional Info:

Year:	2017
Gen EPA ID:	CAL000404421
Shipment Date:	20170915
Creation Date:	5/30/2018 18:34:06
Receipt Date:	20171002
Manifest ID:	017793420JJK
Trans EPA ID:	CAD028277036
Trans Name:	ASBURY ENVIRONMENTAL SERVICES
Trans 2 EPA ID:	Not Reported
Trans 2 Name:	Not Reported
TSDF EPA ID:	CAD097030993
Trans Name:	US ECOLOGY VERNON INC
TSDF Alt EPA ID:	Not Reported
TSDF Alt Name:	Not Reported
Waste Code Description:	343 - Unspecified organic liquid mixture
RCRA Code:	Not Reported
Meth Code:	H141 - Storage, Bulking, And/Or Transfer Off Site--No Treatment/Reovery (H010-H129) Or (H131-H135)
Quantity Tons:	0.1836
Waste Quantity:	54
Quantity Unit:	G

SHASTA COUNTY DIESEL, 3754 ELECTRO WAY, REDDING, CA 96002 (Continued)

Additional Code 1:	Not Reported
Additional Code 2:	Not Reported
Additional Code 3:	Not Reported
Additional Code 4:	Not Reported
Additional Code 5:	Not Reported
Shipment Date:	20170915
Creation Date:	5/30/2018 18:34:06
Receipt Date:	20171002
Manifest ID:	017793420JJK
Trans EPA ID:	CAD028277036
Trans Name:	ASBURY ENVIRONMENTAL SERVICES
Trans 2 EPA ID:	Not Reported
Trans 2 Name:	Not Reported
TSDF EPA ID:	CAD097030993
Trans Name:	US ECOLOGY VERNON INC
TSDF Alt EPA ID:	Not Reported
TSDF Alt Name:	Not Reported
Waste Code Description:	352 - Other organic solids
RCRA Code:	Not Reported
Meth Code:	H141 - Storage, Bulking, And/Or Transfer Off Site--No Treatment/Reovery (H010-H129) Or (H131-H135)
Quantity Tons:	0.1
Waste Quantity:	200
Quantity Unit:	P
Additional Code 1:	Not Reported
Additional Code 2:	Not Reported
Additional Code 3:	Not Reported
Additional Code 4:	Not Reported
Additional Code 5:	Not Reported
Shipment Date:	20170222
Creation Date:	5/12/2018 18:31:33
Receipt Date:	20170315
Manifest ID:	005929755SKS
Trans EPA ID:	TXR000081205
Trans Name:	SAFETY-KLEEN SYSTEMS INC
Trans 2 EPA ID:	MOD095038998
Trans 2 Name:	TSMT
TSDF EPA ID:	UTD991301748
Trans Name:	CLEAN HARBORS GRASSY MOUNTAIN LLC
TSDF Alt EPA ID:	Not Reported
TSDF Alt Name:	Not Reported
Waste Code Description:	291 - Latex waste
RCRA Code:	Not Reported
Meth Code:	H132 - Landfill Or Surface Impoundment That Will Be Closed As Landfill(To Include On-Site Treatment And/Or Stabilization)
Quantity Tons:	0.1
Waste Quantity:	200
Quantity Unit:	P
Additional Code 1:	Not Reported
Additional Code 2:	Not Reported

SHASTA COUNTY DIESEL, 3754 ELECTRO WAY, REDDING, CA 96002 (Continued)

Additional Code 3:	Not Reported
Additional Code 4:	Not Reported
Additional Code 5:	Not Reported
Shipment Date:	20170222
Creation Date:	5/11/2018 18:32:50
Receipt Date:	20170318
Manifest ID:	005929756SKS
Trans EPA ID:	TXR000081205
Trans Name:	SAFETY-KLEEN SYSTEMS INC
Trans 2 EPA ID:	MOD095038998
Trans 2 Name:	TSMT
TSDF EPA ID:	NED981723513
Trans Name:	CLEAN HARBORS ENVIRONMENTAL SERVICES IN
TSDF Alt EPA ID:	Not Reported
TSDF Alt Name:	Not Reported
Waste Code Description:	214 - Unspecified solvent mixture
RCRA Code:	F005
Meth Code:	H040 - Incineration--Thermal Destruction Other Than Use As A Fuel
Quantity Tons:	0.15
Waste Quantity:	300
Quantity Unit:	P
Additional Code 1:	F003
Additional Code 2:	D001
Additional Code 3:	Not Reported
Additional Code 4:	Not Reported
Additional Code 5:	Not Reported

CERS: Other Ascertainable Records

Name:	S.M.S. MOTORSPORTS, INC.
Address:	3754 ELECTRO WAY
City,State,Zip:	REDDING, CA 96002
Site ID:	426621
CERS ID:	10744801
CERS Description:	Chemical Storage Facilities

Violations:

Site ID:	426621
Site Name:	S.M.S. Motorsports, Inc.
Violation Date:	01-09-2018
Citation:	HSC 6.95 25508(a)(3) - California Health and Safety Code, Chapter 6.95, Section(s) 25508(a)(3)
Violation Description:	Failure to establish and electronically submit an adequate emergency response plan and procedures for a release or threatened release of a hazardous material.
Violation Notes:	Returned to compliance on 02/09/2018. HMBP reporting must include a emergency response and employee training plan. Complete, implement and submit an emergency response and employee training plan.
Violation Division:	Shasta County Environmental Health
Violation Program:	HMRRP
Violation Source:	CERS
Site ID:	426621

SHASTA COUNTY DIESEL, 3754 ELECTRO WAY, REDDING, CA 96002 (Continued)

Site Name:	S.M.S. Motorsports, Inc.
Violation Date:	01-09-2018
Citation:	HSC 6.95 25508(a)(3) - California Health and Safety Code, Chapter 6.95, Section(s) 25508(a)(3)
Violation Description:	Failure to complete and electronically submit hazardous material inventory information for all reportable hazardous materials on site at or above reportable quantities.
Violation Notes:	Returned to compliance on 02/09/2018. HMBP reporting must include reporting for all hazardous materials(Polyurethane Part A and B) at or above the reportable threshold quantities of 55 gallon liquid, 500 pounds solids, and 200 cubic feet of compressed gasses. Complete hazardous material/waste inventory reporting information in CERS for all hazardous materials/waste onsite. Include Polyurethane Part A and B, waste oil, waste antifreeze, and drained used oil filters.
Violation Division:	Shasta County Environmental Health
Violation Program:	HMRRP
Violation Source:	CERS
Site ID:	426621
Site Name:	S.M.S. Motorsports, Inc.
Violation Date:	01-09-2018
Citation:	HSC 6.95 25507 - California Health and Safety Code, Chapter 6.95, Section(s) 25507
Violation Description:	Failure to adequately establish and implement a business plan when storing/handling a hazardous material at or above reportable quantities.
Violation Notes:	Returned to compliance on 02/09/2018. The business failed to establish and implement a Hazardous Materials Business Plan(HMBP) when handling hazardous materials at or above 55 gallons liquid, 500 pounds solid, and 200 cubic feet for compressed gasses. All previously accumulated waste oil(165 gallons),waste antifreeze(110 gallons), two drums of drained used oil filters was disposed of by a temporary EPA ID# in September 2017. There is no accumulated hazardous waste onsite at this time. Matt Wilson plans on ordering four 55 gallon drums to use for collecting waste oil, waste antifreeze, and drained used oil filters. Complete all required HMBP reporting in the California Environmental Reporting sSystem(CERS) by 2/8/2018.
Violation Division:	Shasta County Environmental Health
Violation Program:	HMRRP
Violation Source:	CERS
Site ID:	426621
Site Name:	S.M.S. Motorsports, Inc.
Violation Date:	01-09-2018
Citation:	HSC 6.95 25508(a)(3) - California Health and Safety Code, Chapter 6.95, Section(s) 25508(a)(3)
Violation Description:	Failure to complete and electronically submit a site map with all required content.
Violation Notes:	Returned to compliance on 02/09/2018. HMBP reporting must include a site map with all required content including: north orientation, loading area, internal roads, adjacent streets, storm and sewer drains, access and exit points, emergency shut offs, evacuation staging area, hazardous materials/waste storage areas and emergency response equipment. Submit a site map with all required content to CERS.
Violation Division:	Shasta County Environmental Health
Violation Program:	HMRRP
Violation Source:	CERS
Site ID:	426621
Site Name:	S.M.S. Motorsports, Inc.
Violation Date:	01-09-2018
Citation:	40 CFR 1 262.34(d)(5)(ii) - U.S. Code of Federal Regulations, Title 40, Chapter 1, Section(s) 262.34(d)(5)(ii)
Violation Description:	Failure to post the following information next to the telephone: (A) The name and telephone number of the emergency coordinator; (B) Location of fire extinguishers and spill control material, and, if present, fire alarm; and (C) The telephone number of the fire department, unless the facility has a direct alarm.
Violation Notes:	Returned to compliance on 04/02/2018. Emergency information with all required content is not posted next to telephone. Post a map showing locations of fire extinguishers, and spill control equipment. On the map include "Call 911 in case of emergency" and the name and phone number of the emergency coordinator.
Violation Division:	Shasta County Environmental Health
Violation Program:	HW

SHASTA COUNTY DIESEL, 3754 ELECTRO WAY, REDDING, CA 96002 (Continued)

Violation Source:	CERS

Evaluation:

Eval General Type:	Compliance Evaluation Inspection
Eval Date:	01-09-2018
Violations Found:	Yes
Eval Type:	Routine done by local agency
Eval Notes:	Complete required reporting in CERS by 2/8/2018.
Eval Division:	Shasta County Environmental Health
Eval Program:	HMRRP
Eval Source:	CERS

Eval General Type:	Compliance Evaluation Inspection
Eval Date:	01-09-2018
Violations Found:	Yes
Eval Type:	Routine done by local agency
Eval Notes:	Correct above violation by 2/8/2018 and submit Certificate of Compliance to Shasta County Environmental Health by 2/13/2018. All previously accumulated waste oil(165 gallons),waste antifreeze(110 gallons), two drums of drained used oil filters was disposed of by a temporary EPA ID# in September 2017. There is no accumulated hazardous waste onsite at this time. Now that Matt Wilson has obtained a permanent EPA ID# he will order four 55 gallon drums to use for collecting waste oil, waste antifreeze, and drained used oil filters. Include in inventory when submitting new HMBP in CERS by 2/8/2018.
Eval Division:	Shasta County Environmental Health
Eval Program:	HW
Eval Source:	CERS

Coordinates:

Site ID:	426621
Facility Name:	S.M.S. Motorsports, Inc.
Env Int Type Code:	HMBP
Program ID:	10744801
Coord Name:	Not Reported
Ref Point Type Desc:	Center of a facility or station.
Latitude:	40.530470
Longitude:	-122.299670

Affiliation:

Affiliation Type Desc:	Facility Mailing Address
Entity Name:	Mailing Address
Entity Title:	Not Reported
Affiliation Address:	3754 Electro Way
Affiliation City:	Redding
Affiliation State:	CA
Affiliation Country:	Not Reported
Affiliation Zip:	96002
Affiliation Phone:	Not Reported

Affiliation Type Desc:	Legal Owner
Entity Name:	stephen m sellers sr.
Entity Title:	Not Reported
Affiliation Address:	8633 royal estates way

SHASTA COUNTY DIESEL, 3754 ELECTRO WAY, REDDING, CA 96002 (Continued)

Affiliation City:	fair oaks
Affiliation State:	CA
Affiliation Country:	United States
Affiliation Zip:	95628
Affiliation Phone:	(916) 261-9501
Affiliation Type Desc:	Parent Corporation
Entity Name:	S.M.S. Motorsports, Inc.
Entity Title:	Not Reported
Affiliation Address:	Not Reported
Affiliation City:	Not Reported
Affiliation State:	Not Reported
Affiliation Country:	Not Reported
Affiliation Zip:	Not Reported
Affiliation Phone:	Not Reported
Affiliation Type Desc:	Environmental Contact
Entity Name:	Matt Wilson
Entity Title:	Not Reported
Affiliation Address:	3754 Electro Way
Affiliation City:	Redding
Affiliation State:	CA
Affiliation Country:	Not Reported
Affiliation Zip:	96002
Affiliation Phone:	Not Reported
Affiliation Type Desc:	Property Owner
Entity Name:	Steven Sellers
Entity Title:	Not Reported
Affiliation Address:	8633 Royal Estates Way
Affiliation City:	Fair Oaks
Affiliation State:	CA
Affiliation Country:	United States
Affiliation Zip:	95628
Affiliation Phone:	(916) 261-9501
Affiliation Type Desc:	Operator
Entity Name:	Matt Wilson
Entity Title:	Not Reported
Affiliation Address:	Not Reported
Affiliation City:	Not Reported
Affiliation State:	Not Reported
Affiliation Country:	Not Reported
Affiliation Zip:	Not Reported
Affiliation Phone:	(530) 545-6658
Affiliation Type Desc:	CUPA District
Entity Name:	Shasta County Env Health
Entity Title:	Not Reported
Affiliation Address:	1855 Placer Street, Suite 201
Affiliation City:	Redding
Affiliation State:	CA

SHASTA COUNTY DIESEL, 3754 ELECTRO WAY, REDDING, CA 96002 (Continued)

Affiliation Country:	Not Reported
Affiliation Zip:	96001
Affiliation Phone:	(530) 225-5787
Affiliation Type Desc:	Document Preparer
Entity Name:	Matt Wilson
Entity Title:	Not Reported
Affiliation Address:	Not Reported
Affiliation City:	Not Reported
Affiliation State:	Not Reported
Affiliation Country:	Not Reported
Affiliation Zip:	Not Reported
Affiliation Phone:	Not Reported
Affiliation Type Desc:	Identification Signer
Entity Name:	Matt Wilson
Entity Title:	Not Reported
Affiliation Address:	Not Reported
Affiliation City:	Not Reported
Affiliation State:	Not Reported
Affiliation Country:	Not Reported
Affiliation Zip:	Not Reported
Affiliation Phone:	Not Reported

HWTS: Other Ascertainable Records

Name:	SHASTA COUNTY DIESEL
Address:	3754 ELECTRO WAY
Address 2:	Not Reported
City,State,Zip:	REDDING, CA 96002
EPA ID:	CAL000404421
Inactive Date:	06/30/2019
Create Date:	02/11/2015
Last Act Date:	08/19/2019
Mailing Name:	Not Reported
Mailing Address:	3754 ELECTRO WAY
Mailing Address 2:	Not Reported
Mailing City,State,Zip:	REDDING, CA 96002
Owner Name:	MATT WILSON
Owner Address:	3754 ELECTRO WAY
Owner Address 2:	Not Reported
Owner City,State,Zip:	REDDING, CA 96002
Contact Name:	MATT WILSON
Contact Address:	3754 ELECTRO WAY
Contact Address 2:	Not Reported
City,State,Zip:	REDDING, CA 96002

NAICS:

EPA ID:	CAL000404421
Create Date:	2015-02-11 10:55:39.787
NAICS Code:	811111

SHASTA COUNTY DIESEL, 3754 ELECTRO WAY, REDDING, CA 96002 (Continued)

NAICS Description:	General Automotive Repair
Issued EPA ID Date:	2015-02-11 10:55:39.78000
Inactive Date:	2019-06-30 00:00:00
Facility Name:	SHASTA COUNTY DIESEL
Facility Address:	3754 ELECTRO WAY
Facility Address 2:	Not Reported
Facility City:	REDDING
Facility County:	Not Reported
Facility State:	CA
Facility Zip:	96002

Name:	SHASTA COUNTY DIESEL
Address:	3754 ELECTRO WAY
Address 2:	Not Reported
City,State,Zip:	REDDING, CA 96002
EPA ID:	CAC002803237
Inactive Date:	05/11/2015
Create Date:	02/09/2015
Last Act Date:	05/12/2015
Mailing Name:	Not Reported
Mailing Address:	3754 ELECTRO WAY
Mailing Address 2:	Not Reported
Mailing City,State,Zip:	REDDING, CA 96002
Owner Name:	MATT WILSON
Owner Address:	3754 ELECTRO WAY
Owner Address 2:	Not Reported
Owner City,State,Zip:	REDDING, CA 96002
Contact Name:	MATT WILSON
Contact Address:	3754 ELECTRO WAY
Contact Address 2:	Not Reported
City,State,Zip:	REDDING, CA 96002

NAICS:

EPA ID:	CAC002803237
Create Date:	2015-02-09 15:43:12.770
NAICS Code:	811111
NAICS Description:	General Automotive Repair
Issued EPA ID Date:	2015-02-09 15:43:12.77300
Inactive Date:	2015-05-11 15:43:12.77000
Facility Name:	SHASTA COUNTY DIESEL
Facility Address:	3754 ELECTRO WAY
Facility Address 2:	Not Reported
Facility City:	REDDING
Facility County:	Not Reported
Facility State:	CA
Facility Zip:	96002

GOVERNMENT RECORDS SEARCHED / DATA CURRENCY TRACKING

St	Acronym	Full Name	Government Agency	Gov Date	Arvl. Date	Active Date
ENVIRONMENTAL RECORDS						
Federal NPL site list						
US	NPL	National Priority List	EPA	12/30/2020	01/14/2021	02/09/2021
US	Proposed NPL	Proposed National Priority List Sites	EPA	12/30/2020	01/14/2021	02/09/2021
US	NPL LIENS	Federal Superfund Liens	EPA	10/15/1991	02/02/1994	03/30/1994
Federal CERCLIS list						
US	SEMS	Superfund Enterprise Management System	EPA	12/30/2020	01/14/2021	02/18/2021
Federal RCRA CORRACTS facilities list						
US	CORRACTS	Corrective Action Report	EPA	12/14/2020	12/17/2020	12/22/2020
Federal RCRA TSD facilities list						
US	RCRA-TSDF	RCRA - Treatment, Storage and Disposal	Environmental Protection Agency	12/14/2020	12/17/2020	12/22/2020
Federal RCRA generators list						
US	RCRA-LQG	RCRA - Large Quantity Generators	Environmental Protection Agency	12/14/2020	12/17/2020	12/22/2020
US	RCRA-SQG	RCRA - Small Quantity Generators	Environmental Protection Agency	12/14/2020	12/17/2020	12/22/2020
US	RCRA-VSQG	RCRA - Very Small Quantity Generators (Formerly Conditionall	Environmental Protection Agency	12/14/2020	12/17/2020	12/22/2020
Federal institutional controls / engineering controls registries						
US	LUCIS	Land Use Control Information System	Department of the Navy	11/11/2020	11/17/2020	02/09/2021
US	US ENG CONTROLS	Engineering Controls Sites List	Environmental Protection Agency	10/28/2020	11/05/2020	11/18/2020
US	US INST CONTROLS	Institutional Controls Sites List	Environmental Protection Agency	10/28/2020	11/05/2020	11/18/2020
Federal ERNS list						
US	ERNS	Emergency Response Notification System	National Response Center, United States Coast	12/14/2020	12/15/2020	12/22/2020
State and tribal - equivalent NPL						
CA	RESPONSE	State Response Sites	Department of Toxic Substances Control	10/26/2020	10/26/2020	01/13/2021
State and tribal - equivalent CERCLIS						
CA	ENVIROSTOR	EnviroStor Database	Department of Toxic Substances Control	10/26/2020	10/26/2020	01/13/2021
State and tribal landfill / solid waste disposal						
CA	SWF/LF (SWIS)	Solid Waste Information System	Department of Resources Recycling and Recover	11/09/2020	11/10/2020	01/14/2021
State and tribal leaking storage tank lists						
CA	LUST REG 8	Leaking Underground Storage Tanks	California Regional Water Quality Control Boa	02/14/2005	02/15/2005	03/28/2005
CA	LUST REG 6V	Leaking Underground Storage Tank Case Listing	California Regional Water Quality Control Boa	06/07/2005	06/07/2005	06/29/2005
CA	LUST REG 1	Active Toxic Site Investigation	California Regional Water Quality Control Boa	02/01/2001	02/28/2001	03/29/2001
CA	LUST REG 2	Fuel Leak List	California Regional Water Quality Control Boa	09/30/2004	10/20/2004	11/19/2004
CA	LUST REG 3	Leaking Underground Storage Tank Database	California Regional Water Quality Control Boa	05/19/2003	05/19/2003	06/02/2003
CA	LUST REG 4	Underground Storage Tank Leak List	California Regional Water Quality Control Boa	09/07/2004	09/07/2004	10/12/2004
CA	LUST REG 5	Leaking Underground Storage Tank Database	California Regional Water Quality Control Boa	07/01/2008	07/22/2008	07/31/2008

GOVERNMENT RECORDS SEARCHED / DATA CURRENCY TRACKING

St	Acronym	Full Name	Government Agency	Gov Date	Arvl. Date	Active Date
CA	LUST REG 7	Leaking Underground Storage Tank Case Listing	California Regional Water Quality Control Boa	02/26/2004	02/26/2004	03/24/2004
CA	LUST REG 6L	Leaking Underground Storage Tank Case Listing	California Regional Water Quality Control Boa	09/09/2003	09/10/2003	10/07/2003
CA	LUST	Leaking Underground Fuel Tank Report (GEOTRACKER)	State Water Resources Control Board	12/04/2020	12/04/2020	02/18/2021
CA	LUST REG 9	Leaking Underground Storage Tank Report	California Regional Water Quality Control Boa	03/01/2001	04/23/2001	05/21/2001
US	INDIAN LUST R8	Leaking Underground Storage Tanks on Indian Land	EPA Region 8	04/14/2020	05/20/2020	08/12/2020
US	INDIAN LUST R10	Leaking Underground Storage Tanks on Indian Land	EPA Region 10	04/14/2020	05/20/2020	08/12/2020
US	INDIAN LUST R1	Leaking Underground Storage Tanks on Indian Land	EPA Region 1	04/29/2020	05/20/2020	08/12/2020
US	INDIAN LUST R7	Leaking Underground Storage Tanks on Indian Land	EPA Region 7	04/15/2020	05/20/2020	08/12/2020
US	INDIAN LUST R4	Leaking Underground Storage Tanks on Indian Land	EPA Region 4	04/14/2020	05/26/2020	08/12/2020
US	INDIAN LUST R6	Leaking Underground Storage Tanks on Indian Land	EPA Region 6	04/08/2020	05/20/2020	08/12/2020
US	INDIAN LUST R5	Leaking Underground Storage Tanks on Indian Land	EPA, Region 5	04/14/2020	05/20/2020	08/12/2020
US	INDIAN LUST R9	Leaking Underground Storage Tanks on Indian Land	Environmental Protection Agency	04/08/2020	05/20/2020	08/12/2020
CA	CPS-SLIC	Statewide SLIC Cases (GEOTRACKER)	State Water Resources Control Board	12/04/2020	12/04/2020	02/18/2021
CA	SLIC REG 1	Active Toxic Site Investigations	California Regional Water Quality Control Boa	04/03/2003	04/07/2003	04/25/2003
CA	SLIC REG 2	Spills, Leaks, Investigation & Cleanup Cost Recovery Listing	Regional Water Quality Control Board San Fran	09/30/2004	10/20/2004	11/19/2004
CA	SLIC REG 3	Spills, Leaks, Investigation & Cleanup Cost Recovery Listing	California Regional Water Quality Control Boa	05/18/2006	05/18/2006	06/15/2006
CA	SLIC REG 4	Spills, Leaks, Investigation & Cleanup Cost Recovery Listing	Region Water Quality Control Board Los Angele	11/17/2004	11/18/2004	01/04/2005
CA	SLIC REG 5	Spills, Leaks, Investigation & Cleanup Cost Recovery Listing	Regional Water Quality Control Board Central	04/01/2005	04/05/2005	04/21/2005
CA	SLIC REG 6V	Spills, Leaks, Investigation & Cleanup Cost Recovery Listing	Regional Water Quality Control Board, Victorv	05/24/2005	05/25/2005	06/16/2005
CA	SLIC REG 6L	SLIC Sites	California Regional Water Quality Control Boa	09/07/2004	09/07/2004	10/12/2004
CA	SLIC REG 7	SLIC List	California Regional Quality Control Board, Co	11/24/2004	11/29/2004	01/04/2005
CA	SLIC REG 8	Spills, Leaks, Investigation & Cleanup Cost Recovery Listing	California Region Water Quality Control Board	04/03/2008	04/03/2008	04/14/2008
CA	SLIC REG 9	Spills, Leaks, Investigation & Cleanup Cost Recovery Listing	California Regional Water Quality Control Boa	09/10/2007	09/11/2007	09/28/2007
State and tribal registered storage tank lists						
CA	UST	Active UST Facilities	SWRCB	12/04/2020	12/04/2020	02/18/2021
CA	MILITARY UST SITES	Military UST Sites (GEOTRACKER)	State Water Resources Control Board	12/04/2020	12/04/2020	02/18/2021
CA	UST CLOSURE	Proposed Closure of Underground Storage Tank (UST) Cases	State Water Resources Control Board	12/02/2020	12/08/2020	02/23/2021
CA	UST MENDOCINO	Mendocino County UST Database	Department of Public Health	05/20/2020	05/20/2020	08/06/2020
CA	AST	Aboveground Petroleum Storage Tank Facilities	California Environmental Protection Agency	07/06/2016	07/12/2016	09/19/2016
US	INDIAN UST R6	Underground Storage Tanks on Indian Land	EPA Region 6	04/08/2020	05/20/2020	08/12/2020
US	INDIAN UST R7	Underground Storage Tanks on Indian Land	EPA Region 7	04/03/2020	05/20/2020	08/12/2020
US	INDIAN UST R9	Underground Storage Tanks on Indian Land	EPA Region 9	04/08/2020	05/20/2020	08/12/2020
US	INDIAN UST R10	Underground Storage Tanks on Indian Land	EPA Region 10	04/14/2020	05/20/2020	08/12/2020
US	INDIAN UST R1	Underground Storage Tanks on Indian Land	EPA, Region 1	04/29/2020	05/20/2020	08/12/2020
US	INDIAN UST R8	Underground Storage Tanks on Indian Land	EPA Region 8	04/14/2020	05/20/2020	08/13/2020
US	INDIAN UST R4	Underground Storage Tanks on Indian Land	EPA Region 4	04/14/2020	05/26/2020	08/12/2020
US	INDIAN UST R5	Underground Storage Tanks on Indian Land	EPA Region 5	04/14/2020	05/20/2020	08/12/2020
US	FEMA UST	Underground Storage Tank Listing	FEMA	07/21/2020	09/03/2020	11/25/2020

GOVERNMENT RECORDS SEARCHED / DATA CURRENCY TRACKING

St	Acronym	Full Name	Government Agency	Gov Date	Arvl. Date	Active Date
State and tribal voluntary cleanup sites						
US	INDIAN VCP R1	Voluntary Cleanup Priority Listing	EPA, Region 1	07/27/2015	09/29/2015	02/18/2016
US	INDIAN VCP R7	Voluntary Cleanup Priority Lisitng	EPA, Region 7	03/20/2008	04/22/2008	05/19/2008
CA	VCP	Voluntary Cleanup Program Properties	Department of Toxic Substances Control	10/26/2020	10/26/2020	01/13/2021
State and tribal Brownfields sites						
CA	BROWNFIELDS	Considered Brownfieds Sites Listing	State Water Resources Control Board	09/21/2020	09/22/2020	12/11/2020
Other Records						
US	CONSENT	Superfund (CERCLA) Consent Decrees	Department of Justice, Consent Decree Library	09/30/2020	10/08/2020	01/04/2021
US	ROD	Records Of Decision	EPA	12/30/2020	01/14/2021	02/18/2021
US	LIENS 2	CERCLA Lien Information	Environmental Protection Agency	12/30/2020	01/14/2021	02/18/2021
CA	HIST CAL-SITES	Calsites Database	Department of Toxic Substance Control	08/08/2005	08/03/2006	08/24/2006
US	DEBRIS REGION 9	Torres Martinez Reservation Illegal Dump Site Locations	EPA, Region 9	01/12/2009	05/07/2009	09/21/2009
CA	SWRCY	Recycler Database	Department of Conservation	12/07/2020	12/08/2020	02/22/2021
CA	CA FID UST	Facility Inventory Database	California Environmental Protection Agency	10/31/1994	09/05/1995	09/29/1995
CA	HIST UST	Hazardous Substance Storage Container Database	State Water Resources Control Board	10/15/1990	01/25/1991	02/12/1991
CA	SAN FRANCISCO AST	Aboveground Storage Tank Site Listing	San Francisco County Department of Public Hea	11/05/2020	11/06/2020	01/26/2021
CA	SWEEPS UST	SWEEPS UST Listing	State Water Resources Control Board	06/01/1994	07/07/2005	08/11/2005
US	PCB TRANSFORMER	PCB Transformer Registration Database	Environmental Protection Agency	09/13/2019	11/06/2019	02/10/2020
US	US AIRS MINOR	Air Facility System Data	EPA	10/12/2016	10/26/2016	02/03/2017
US	US AIRS (AFS)	Aerometric Information Retrieval System Facility Subsystem (	EPA	10/12/2016	10/26/2016	02/03/2017
US	COAL ASH EPA	Coal Combustion Residues Surface Impoundments List	Environmental Protection Agency	01/12/2017	03/05/2019	11/11/2019
US	SCRD DRYCLEANERS	State Coalition for Remediation of Drycleaners Listing	Environmental Protection Agency	01/01/2017	02/03/2017	04/07/2017
US	US HIST CDL	National Clandestine Laboratory Register	Drug Enforcement Administration	12/07/2020	12/09/2020	03/02/2021
US	US FIN ASSUR	Financial Assurance Information	Environmental Protection Agency	09/21/2020	09/22/2020	12/14/2020
US	LEAD SMELTER 1	Lead Smelter Sites	Environmental Protection Agency	12/30/2020	01/14/2021	02/09/2021
US	2020 COR ACTION	2020 Corrective Action Program List	Environmental Protection Agency	09/30/2017	05/08/2018	07/20/2018
US	LEAD SMELTER 2	Lead Smelter Sites	American Journal of Public Health	04/05/2001	10/27/2010	12/02/2010
US	EPA WATCH LIST	EPA WATCH LIST	Environmental Protection Agency	08/30/2013	03/21/2014	06/17/2014
US	FUSRAP	Formerly Utilized Sites Remedial Action Program	Department of Energy	08/08/2017	09/11/2018	09/14/2018
US	COAL ASH DOE	Steam-Electric Plant Operation Data	Department of Energy	12/31/2019	12/01/2020	02/09/2021
US	Delisted NPL	National Priority List Deletions	EPA	12/30/2020	01/14/2021	02/09/2021
US	SEMS-ARCHIVE	Superfund Enterprise Management System Archive	EPA	12/30/2020	01/14/2021	02/18/2021
US	RCRA NonGen / NLR	RCRA - Non Generators / No Longer Regulated	Environmental Protection Agency	12/14/2020	12/17/2020	12/22/2020
US	HMIRS	Hazardous Materials Information Reporting System	U.S. Department of Transportation	09/20/2020	09/22/2020	12/14/2020
US	DOT OPS	Incident and Accident Data	Department of Transporation, Office of Pipeli	01/02/2020	01/28/2020	04/17/2020
US	US CDL	Clandestine Drug Labs	Drug Enforcement Administration	12/07/2020	12/09/2020	03/02/2021
US	US BROWNFIELDS	A Listing of Brownfields Sites	Environmental Protection Agency	12/11/2020	12/11/2020	03/02/2021
US	DOD	Department of Defense Sites	USGS	12/31/2005	11/10/2006	01/11/2007
US	FEDLAND	Federal and Indian Lands	U.S. Geological Survey	04/02/2018	04/11/2018	11/06/2019
US	FUDS	Formerly Used Defense Sites	U.S. Army Corps of Engineers	09/29/2020	11/17/2020	01/25/2021
US	UMTRA	Uranium Mill Tailings Sites	Department of Energy	08/30/2019	11/15/2019	01/28/2020
US	ODI	Open Dump Inventory	Environmental Protection Agency	06/30/1985	08/09/2004	09/17/2004
US	MINES VIOLATIONS	MSHA Violation Assessment Data	DOL, Mine Safety & Health Admi	11/24/2020	11/30/2020	01/25/2021
US	US MINES	Mines Master Index File	Department of Labor, Mine Safety and Health A	11/03/2020	11/23/2020	01/25/2021

GOVERNMENT RECORDS SEARCHED / DATA CURRENCY TRACKING

St	Acronym	Full Name	Government Agency	Gov Date	Arvl. Date	Active Date
US	US MINES 2	Ferrous and Nonferrous Metal Mines Database Listing	USGS	05/06/2020	05/27/2020	08/13/2020
US	US MINES 3	Active Mines & Mineral Plants Database Listing	USGS	04/14/2011	06/08/2011	09/13/2011
US	PRP	Potentially Responsible Parties	EPA	12/30/2020	01/14/2021	03/05/2021
US	TRIS	Toxic Chemical Release Inventory System	EPA	12/31/2018	08/14/2020	11/04/2020
US	TSCA	Toxic Substances Control Act	EPA	12/31/2016	06/17/2020	09/10/2020
US	FTTS	FIFRA/ TSCA Tracking System - FIFRA (Federal Insecticide, Fu	EPA/Office of Prevention, Pesticides and Toxi	04/09/2009	04/16/2009	05/11/2009
US	FTTS INSP	FIFRA/ TSCA Tracking System - FIFRA (Federal Insecticide, Fu	EPA	04/09/2009	04/16/2009	05/11/2009
US	HIST FTTS	FIFRA/TSCA Tracking System Administrative Case Listing	Environmental Protection Agency	10/19/2006	03/01/2007	04/10/2007
US	HIST FTTS INSP	FIFRA/TSCA Tracking System Inspection & Enforcement Case Lis	Environmental Protection Agency	10/19/2006	03/01/2007	04/10/2007
US	SSTS	Section 7 Tracking Systems	EPA	10/19/2020	10/19/2020	01/04/2021
US	ICIS	Integrated Compliance Information System	Environmental Protection Agency	11/18/2016	11/23/2016	02/10/2017
US	PADS	PCB Activity Database System	EPA	10/09/2019	10/11/2019	12/20/2019
US	MLTS	Material Licensing Tracking System	Nuclear Regulatory Commission	08/05/2020	08/10/2020	10/08/2020
US	RADINFO	Radiation Information Database	Environmental Protection Agency	07/01/2019	07/01/2019	09/23/2019
US	FINDS	Facility Index System/Facility Registry System	EPA	11/04/2020	12/01/2020	01/25/2021
US	RAATS	RCRA Administrative Action Tracking System	EPA	04/17/1995	07/03/1995	08/07/1995
US	RMP	Risk Management Plans	Environmental Protection Agency	11/02/2020	11/12/2020	01/25/2021
US	BRS	Biennial Reporting System	EPA/NTIS	12/31/2017	06/22/2020	11/20/2020
US	PWS	Public Water System Data	EPA	12/17/2013	01/09/2014	10/15/2014
US	INDIAN RESERV	Indian Reservations	USGS	12/31/2014	07/14/2015	01/10/2017
US	INDIAN ODI	Report on the Status of Open Dumps on Indian Lands	Environmental Protection Agency	12/31/1998	12/03/2007	01/24/2008
US	IHS OPEN DUMPS	Open Dumps on Indian Land	Department of Health & Human Serivces, Indian	04/01/2014	08/06/2014	01/29/2015
US	ABANDONED MINES	Abandoned Mines	Department of Interior	12/11/2020	12/11/2020	03/02/2021
CA	CA BOND EXP. PLAN	Bond Expenditure Plan	Department of Health Services	01/01/1989	07/27/1994	08/02/1994
CA	CDL	Clandestine Drug Labs	Department of Toxic Substances Control	06/30/2019	05/28/2020	08/12/2020
CA	CHMIRS	California Hazardous Material Incident Report System	Office of Emergency Services	09/30/2020	10/19/2020	01/07/2021
CA	CORTESE	"Cortese" Hazardous Waste & Substances Sites List	CAL EPA/Office of Emergency Information	06/22/2020	06/22/2020	09/04/2020
CA	CUPA LIVERMORE-PLEASANTON	CUPA Facility Listing	Livermore-Pleasanton Fire Department	05/01/2019	05/14/2019	07/17/2019
CA	DEED	Deed Restriction Listing	DTSC and SWRCB	11/30/2020	12/01/2020	02/12/2021
CA	DRYCLEAN SOUTH COAST	South Coast Air Quality Management District Drycleaner Listi	South Coast Air Quality Management District	11/17/2020	11/18/2020	02/04/2021
CA	DRYCLEANERS	Cleaner Facilities	Department of Toxic Substance Control	11/23/2020	11/25/2020	02/10/2021
CA	DRYCLEAN AVAQMD	Antelope Valley Air Quality Management District Drycleaner L	Antelope Valley Air Quality Management Distri	11/23/2020	11/24/2020	02/10/2021
CA	EMI	Emissions Inventory Data	California Air Resources Board	12/31/2018	06/16/2020	08/28/2020
CA	ENF	Enforcement Action Listing	State Water Resoruces Control Board	10/16/2020	10/19/2020	01/07/2021
CA	Financial Assurance 1	Financial Assurance Information Listing	Department of Toxic Substances Control	10/13/2020	10/14/2020	01/04/2021
CA	Financial Assurance 2	Financial Assurance Information Listing	California Integrated Waste Management Board	11/12/2020	11/13/2020	01/29/2021
CA	HAULERS	Registered Waste Tire Haulers Listing	Integrated Waste Management Board	11/23/2020	11/23/2020	02/08/2021
CA	HAZNET	Facility and Manifest Data	California Environmental Protection Agency	12/31/2019	04/15/2020	07/02/2020
CA	HIST CORTESE	Hazardous Waste & Substance Site List	Department of Toxic Substances Control	04/01/2001	01/22/2009	04/08/2009
CA	HWP	EnviroStor Permitted Facilities Listing	Department of Toxic Substances Control	11/13/2020	11/13/2020	02/01/2021
CA	HWT	Registered Hazardous Waste Transporter Database	Department of Toxic Substances Control	10/05/2020	10/06/2020	12/23/2020
CA	ICE	ICE	Department of Toxic Subsances Control	11/13/2020	11/13/2020	02/01/2021
CA	LDS	Land Disposal Sites Listing (GEOTRACKER)	State Water Qualilty Control Board	12/04/2020	12/04/2020	02/18/2021
CA	LIENS	Environmental Liens Listing	Department of Toxic Substances Control	11/24/2020	11/30/2020	02/10/2021
CA	MCS	Military Cleanup Sites Listing (GEOTRACKER)	State Water Resources Control Board	12/04/2020	12/04/2020	02/18/2021
CA	MINES	Mines Site Location Listing	Department of Conservation	12/07/2020	12/08/2020	02/22/2021
CA	MWMP	Medical Waste Management Program Listing	Department of Public Health	10/30/2020	12/01/2020	02/12/2021

GOVERNMENT RECORDS SEARCHED / DATA CURRENCY TRACKING

St	Acronym	Full Name	Government Agency	Gov Date	Arvl. Date	Active Date
CA	NPDES	NPDES Permits Listing	State Water Resources Control Board	11/09/2020	11/10/2020	01/27/2021
CA	PEST LIC	Pesticide Regulation Licenses Listing	Department of Pesticide Regulation	11/30/2020	12/01/2020	02/12/2021
CA	PROC	Certified Processors Database	Department of Conservation	12/07/2020	12/08/2020	02/22/2021
CA	NOTIFY 65	Proposition 65 Records	State Water Resources Control Board	12/07/2020	12/09/2020	12/10/2020
CA	SCH	School Property Evaluation Program	Department of Toxic Substances Control	10/26/2020	10/26/2020	01/13/2021
CA	SPILLS 90	SPILLS90 data from FirstSearch	FirstSearch	06/06/2012	01/03/2013	02/22/2013
CA	TOXIC PITS	Toxic Pits Cleanup Act Sites	State Water Resources Control Board	07/01/1995	08/30/1995	09/26/1995
CA	UIC	UIC Listing	Deaprtment of Conservation	02/01/2021	02/19/2021	02/22/2021
CA	WASTEWATER PITS	Oil Wastewater Pits Listing	RWQCB, Central Valley Region	11/19/2019	01/07/2020	03/09/2020
CA	WDS	Waste Discharge System	State Water Resources Control Board	06/19/2007	06/20/2007	06/29/2007
CA	WIP	Well Investigation Program Case List	Los Angeles Water Quality Control Board	07/03/2009	07/21/2009	08/03/2009
CA	WMUDS/SWAT	Waste Management Unit Database	State Water Resources Control Board	04/01/2000	04/10/2000	05/10/2000
CA	PROD WATER PONDS	Produced Water Ponds Sites (GEOTRACKER)	State Water Resources Control Board	12/04/2020	12/04/2020	02/18/2021
CA	CERS TANKS	California Environmental Reporting System (CERS) Tanks	California Environmental Protection Agency	10/19/2020	10/19/2020	01/07/2021
CA	CERS HAZ WASTE	CERS HAZ WASTE	CalEPA	10/19/2020	10/19/2020	01/07/2021
CA	CIWQS	California Integrated Water Quality System	State Water Resources Control Board	11/30/2020	12/01/2020	02/12/2021
US	ECHO	Enforcement & Compliance History Information	Environmental Protection Agency	10/03/2020	10/06/2020	01/04/2021
US	UXO	Unexploded Ordnance Sites	Department of Defense	12/31/2018	07/02/2020	09/17/2020
US	DOCKET HWC	Hazardous Waste Compliance Docket Listing	Environmental Protection Agency	11/03/2020	11/17/2020	02/09/2021
CA	WDR	Waste Discharge Requirements Listing	State Water Resources Control Board	12/07/2020	12/08/2020	02/22/2021
US	FUELS PROGRAM	EPA Fuels Program Registered Listing	EPA	11/13/2020	11/13/2020	01/25/2021
CA	PFAS	PFAS Contamination Site Location Listing	State Water Resources Control Board	12/07/2020	12/08/2020	02/22/2021
CA	CERS	CalEPA Regulated Site Portal Data	California Environmental Protection Agency	10/19/2020	10/19/2020	01/07/2021
CA	HWTS	Hazardous Waste Tracking System	Department of Toxic Substances Control	10/13/2020	10/14/2020	11/03/2020
CA	MILITARY PRIV SITES	Military Privatized Sites (GEOTRACKER)	State Water Resources Control Board	12/04/2020	12/04/2020	02/18/2021
US	MINES MRDS	Mineral Resources Data System	USGS	04/06/2018	10/21/2019	10/24/2019
CA	PROJECT	Project Sites (GEOTRACKER)	State Water Resources Control Board	12/04/2020	12/04/2020	02/18/2021
CA	WELL STIM PROJ	Well Stimulation Project (GEOTRACKER)	State Water Resources Control Board	12/04/2020	12/04/2020	02/18/2021
CA	UIC GEO	Underground Injection Control Sites (GEOTRACKER)	State Water Resource Control Board	12/04/2020	12/04/2020	02/18/2021
CA	OTHER OIL GAS	Other Oil & Gas Projects Sites (GEOTRACKER)	State Water Resources Control Board	12/04/2020	12/04/2020	02/18/2021
CA	NON-CASE INFO	Non-Case Information Sites (GEOTRACKER)	State Water Resources Control Board	12/04/2020	12/04/2020	02/18/2021
CA	SAMPLING POINT	Sampling Point ? Public Sites (GEOTRACKER)	State Water Resources Control Board	12/04/2020	12/04/2020	02/18/2021
HISTORICAL USE RECORDS						
US	EDR MGP	EDR Proprietary Manufactured Gas Plants	EDR, Inc.			
US	EDR Hist Auto	EDR Exclusive Historical Auto Stations	EDR, Inc.			
US	EDR Hist Cleaner	EDR Exclusive Historical Cleaners	EDR, Inc.			
CA	RGA LF	Recovered Government Archive Solid Waste Facilities List	Department of Resources Recycling and Recover		07/01/2013	01/13/2014
CA	RGA LUST	Recovered Government Archive Leaking Underground Storage Tan	State Water Resources Control Board		07/01/2013	12/30/2013

GOVERNMENT RECORDS SEARCHED / DATA CURRENCY TRACKING

St	Acronym	Full Name	Government Agency	Gov Date	Arvl. Date	Active Date
COUNTY RECORDS						
CA	CS ALAMEDA	Contaminated Sites	Alameda County Environmental Health Services	01/09/2019	01/11/2019	03/05/2019
CA	UST ALAMEDA	Underground Tanks	Alameda County Environmental Health Services	10/01/2020	10/06/2020	12/23/2020
CA	CUPA AMADOR	CUPA Facility List	Amador County Environmental Health	10/19/2020	10/22/2020	01/12/2021
CA	CUPA BUTTE	CUPA Facility Listing	Public Health Department	04/21/2017	04/25/2017	08/09/2017
CA	CUPA CALVERAS	CUPA Facility Listing	Calveras County Environmental Health	12/15/2020	12/16/2020	12/24/2020
CA	CUPA COLUSA	CUPA Facility List	Health & Human Services	04/06/2020	04/23/2020	07/10/2020
CA	SL CONTRA COSTA	Site List	Contra Costa Health Services Department	10/19/2020	10/22/2020	01/13/2021
CA	CUPA DEL NORTE	CUPA Facility List	Del Norte County Environmental Health Divisio	06/08/2020	08/13/2020	10/22/2020
CA	CUPA EL DORADO	CUPA Facility List	El Dorado County Environmental Management Dep	10/22/2020	11/03/2020	01/20/2021
CA	CUPA FRESNO	CUPA Resources List	Dept. of Community Health	10/02/2020	10/06/2020	12/22/2020
CA	CUPA GLENN	CUPA Facility List	Glenn County Air Pollution Control District	01/22/2018	01/24/2018	03/14/2018
CA	CUPA HUMBOLDT	CUPA Facility List	Humboldt County Environmental Health	11/18/2020	11/19/2020	02/04/2021
CA	CUPA IMPERIAL	CUPA Facility List	San Diego Border Field Office	10/14/2020	10/15/2020	01/05/2021
CA	CUPA INYO	CUPA Facility List	Inyo County Environmental Health Services	04/02/2018	04/03/2018	06/14/2018
CA	CUPA KERN	CUPA Facility List	Kern County Public Health	10/29/2020	10/30/2020	01/15/2021
CA	UST KERN	Underground Storage Tank Sites & Tank Listing	Kern County Environment Health Services Depar	01/19/2021	01/21/2021	01/28/2021
CA	CUPA KINGS	CUPA Facility List	Kings County Department of Public Health	05/11/2020	05/12/2020	07/27/2020
CA	CUPA LAKE	CUPA Facility List	Lake County Environmental Health	08/13/2020	08/13/2020	10/23/2020
CA	CUPA LASSEN	CUPA Facility List	Lassen County Environmental Health	07/31/2020	08/21/2020	11/09/2020
CA	AOCONCERN	Key Areas of Concerns in Los Angeles County		03/30/2009	03/31/2009	10/23/2009
CA	HMS LOS ANGELES	HMS: Street Number List	Department of Public Works	10/19/2020	10/20/2020	01/12/2021
CA	LF LOS ANGELES	List of Solid Waste Facilities	La County Department of Public Works	10/09/2020	10/09/2020	12/29/2020
CA	LF LOS ANGELES CITY	City of Los Angeles Landfills	Engineering & Construction Division	12/31/2019	08/17/2020	11/05/2020
CA	LOS ANGELES AST	Active & Inactive AST Inventory	Los Angeles Fire Department	06/01/2019	06/25/2019	08/22/2019
CA	LOS ANGELES CO LF METHANE	Methane Producing Landfills	Los Angeles County Department of Public Works	04/30/2012	04/17/2019	05/29/2019
CA	LOS ANGELES HM	Active & Inactive Hazardous Materials Inventory	Los Angeles Fire Department	06/01/2019	06/25/2019	08/22/2019
CA	LOS ANGELES UST	Active & Inactive UST Inventory	Los Angeles Fire Department	06/01/2019	06/25/2019	08/22/2019
CA	SITE MIT LOS ANGELES	Site Mitigation List	Community Health Services	07/20/2020	10/09/2020	12/29/2020
CA	UST EL SEGUNDO	City of El Segundo Underground Storage Tank	City of El Segundo Fire Department	01/21/2017	04/19/2017	05/10/2017
CA	UST LONG BEACH	City of Long Beach Underground Storage Tank	City of Long Beach Fire Department	04/22/2019	04/23/2019	06/27/2019
CA	UST TORRANCE	City of Torrance Underground Storage Tank	City of Torrance Fire Department	09/11/2020	10/07/2020	12/23/2020
CA	CUPA MADERA	CUPA Facility List	Madera County Environmental Health	08/10/2020	08/12/2020	10/23/2020
CA	UST MARIN	Underground Storage Tank Sites	Public Works Department Waste Management	09/26/2018	10/04/2018	11/02/2018
CA	CUPA MERCED	CUPA Facility List	Merced County Environmental Health	02/04/2021	02/09/2021	02/18/2021
CA	CUPA MONO	CUPA Facility List	Mono County Health Department	11/16/2020	11/23/2020	02/08/2021
CA	CUPA MONTEREY	CUPA Facility Listing	Monterey County Health Department	07/13/2020	07/15/2020	07/31/2020
CA	LUST NAPA	Sites With Reported Contamination	Napa County Department of Environmental Manag	01/09/2017	01/11/2017	03/02/2017
CA	UST NAPA	Closed and Operating Underground Storage Tank Sites	Napa County Department of Environmental Manag	09/05/2019	09/09/2019	10/31/2019
CA	CUPA NEVADA	CUPA Facility List	Community Development Agency	10/26/2020	10/28/2020	01/15/2021
CA	IND_SITE ORANGE	List of Industrial Site Cleanups	Health Care Agency	09/01/2020	11/05/2020	01/26/2021
CA	LUST ORANGE	List of Underground Storage Tank Cleanups	Health Care Agency	09/01/2020	11/06/2020	01/26/2021
CA	UST ORANGE	List of Underground Storage Tank Facilities	Health Care Agency	09/01/2020	11/03/2020	01/21/2021
CA	MS PLACER	Master List of Facilities	Placer County Health and Human Services	11/24/2020	11/24/2020	11/25/2020
CA	CUPA PLUMAS	CUPA Facility List	Plumas County Environmental Health	03/31/2019	04/23/2019	06/26/2019
CA	LUST RIVERSIDE	Listing of Underground Tank Cleanup Sites	Department of Environmental Health	10/06/2020	10/07/2020	11/03/2020

GOVERNMENT RECORDS SEARCHED / DATA CURRENCY TRACKING

St	Acronym	Full Name	Government Agency	Gov Date	Arvl. Date	Active Date
CA	UST RIVERSIDE	Underground Storage Tank Tank List	Department of Environmental Health	10/06/2020	10/07/2020	11/03/2020
CA	CS SACRAMENTO	Toxic Site Clean-Up List	Sacramento County Environmental Management	02/18/2020	03/31/2020	06/15/2020
CA	ML SACRAMENTO	Master Hazardous Materials Facility List	Sacramento County Environmental Management	02/24/2020	03/31/2020	06/17/2020
CA	CUPA SAN BENITO	CUPA Facility List	San Benito County Environmental Health	10/28/2020	10/30/2020	01/15/2021
CA	PERMITS SAN BERNARDINO	Hazardous Material Permits	San Bernardino County Fire Department Hazardo	11/16/2020	11/18/2020	02/04/2021
CA	HMMD SAN DIEGO	Hazardous Materials Management Division Database	Hazardous Materials Management Division	11/30/2020	12/01/2020	02/16/2021
CA	LF SAN DIEGO	Solid Waste Facilities	Department of Health Services	10/01/2020	11/23/2020	02/08/2021
CA	SAN DIEGO CO LOP	Local Oversight Program Listing	Department of Environmental Health	07/14/2020	07/16/2020	09/29/2020
CA	SAN DIEGO CO SAM	Environmental Case Listing	San Diego County Department of Environmental	03/23/2010	06/15/2010	07/09/2010
CA	CUPA SAN FRANCISCO CO	CUPA Facility Listing	San Francisco County Department of Environmen	11/05/2020	11/06/2020	01/27/2021
CA	LUST SAN FRANCISCO	Local Oversite Facilities	Department Of Public Health San Francisco Cou	09/19/2008	09/19/2008	09/29/2008
CA	UST SAN FRANCISCO	Underground Storage Tank Information	Department of Public Health	11/05/2020	11/06/2020	01/26/2021
CA	UST SAN JOAQUIN	San Joaquin Co. UST	Environmental Health Department	06/22/2018	06/26/2018	07/11/2018
CA	CUPA SAN LUIS OBISPO	CUPA Facility List	San Luis Obispo County Public Health Departme	11/12/2020	11/13/2020	02/01/2021
CA	BI SAN MATEO	Business Inventory	San Mateo County Environmental Health Service	02/20/2020	02/20/2020	04/24/2020
CA	LUST SAN MATEO	Fuel Leak List	San Mateo County Environmental Health Service	03/29/2019	03/29/2019	05/29/2019
CA	CUPA SANTA BARBARA	CUPA Facility Listing	Santa Barbara County Public Health Department	09/08/2011	09/09/2011	10/07/2011
CA	CUPA SANTA CLARA	Cupa Facility List	Department of Environmental Health	11/20/2020	11/23/2020	02/05/2021
CA	HIST LUST SANTA CLARA	HIST LUST - Fuel Leak Site Activity Report	Santa Clara Valley Water District	03/29/2005	03/30/2005	04/21/2005
CA	LUST SANTA CLARA	LOP Listing	Department of Environmental Health	03/03/2014	03/05/2014	03/18/2014
CA	SAN JOSE HAZMAT	Hazardous Material Facilities	City of San Jose Fire Department	11/03/2020	11/05/2020	01/26/2021
CA	CUPA SANTA CRUZ	CUPA Facility List	Santa Cruz County Environmental Health	01/21/2017	02/22/2017	05/23/2017
CA	CUPA SHASTA	CUPA Facility List	Shasta County Department of Resource Manageme	06/15/2017	06/19/2017	08/09/2017
CA	LUST SOLANO	Leaking Underground Storage Tanks	Solano County Department of Environmental Man	06/04/2019	06/06/2019	08/13/2019
CA	UST SOLANO	Underground Storage Tanks	Solano County Department of Environmental Man	12/03/2020	12/03/2020	02/18/2021
CA	CUPA SONOMA	Cupa Facility List	County of Sonoma Fire & Emergency Services De	12/15/2020	12/16/2020	12/23/2020
CA	LUST SONOMA	Leaking Underground Storage Tank Sites	Department of Health Services	09/18/2020	09/22/2020	12/14/2020
CA	CUPA STANISLAUS	CUPA Facility List	Stanislaus County Department of Ennvironmenta	10/01/2020	10/06/2020	12/22/2020
CA	UST SUTTER	Underground Storage Tanks	Sutter County Environmental Health Services	11/23/2020	11/24/2020	02/10/2021
CA	CUPA TEHAMA	CUPA Facility List	Tehama County Department of Environmental Hea	08/11/2020	08/12/2020	10/26/2020
CA	CUPA TRINITY	CUPA Facility List	Department of Toxic Substances Control	10/14/2020	10/15/2020	01/05/2021
CA	CUPA TULARE	CUPA Facility List	Tulare County Environmental Health Services D	10/30/2020	11/03/2020	01/20/2021
CA	CUPA TUOLUMNE	CUPA Facility List	Divison of Environmental Health	04/23/2018	04/25/2018	06/25/2018
CA	BWT VENTURA	Business Plan, Hazardous Waste Producers, and Operating Unde	Ventura County Environmental Health Division	09/28/2020	10/22/2020	01/12/2021
CA	LF VENTURA	Inventory of Illegal Abandoned and Inactive Sites	Environmental Health Division	12/01/2011	12/01/2011	01/19/2012
CA	LUST VENTURA	Listing of Underground Tank Cleanup Sites	Environmental Health Division	05/29/2008	06/24/2008	07/31/2008
CA	MED WASTE VENTURA	Medical Waste Program List	Ventura County Resource Management Agency	09/28/2020	10/22/2020	01/12/2021
CA	UST VENTURA	Underground Tank Closed Sites List	Environmental Health Division	12/01/2020	12/08/2020	02/22/2021
CA	UST YOLO	Underground Storage Tank Comprehensive Facility Report	Yolo County Department of Health	12/21/2020	12/23/2020	01/04/2021
CA	CUPA YUBA	CUPA Facility List	Yuba County Environmental Health Department	01/26/2021	01/28/2021	02/03/2021

GOVERNMENT RECORDS SEARCHED / DATA CURRENCY TRACKING

St	Acronym	Full Name	Government Agency	Gov Date	Arvl. Date	Active Date

STREET AND ADDRESS INFORMATION

© 2015 TomTom North America, Inc. All rights reserved. This material is proprietary and the subject of copyright protection and other intellectual property rights owned by or licensed to Tele Atlas North America, Inc. The use of this material is subject to the terms of a license agreement. You will be held liable for any unauthorized copying or disclosure of this material.

Appendix N

Resumes

KARINA FIDLER, AICP, CPESC

Karina Fidler has more than 20 years of experience as an environmental planner providing field investigations and CEQA and NEPA documentation for public and private sector projects. She has completed numerous Phase 1 Environmental Site Assessments (ESA), Phase II ESAs, environmental planning documents, and wetland delineations. Karina has coordinated extensively with the California Department of Fish and Wildlife, U.S. Fish and Wildlife, U.S Army Corps of Engineers, and the Regional Water Quality Control Boards on resource agency permits. She has also been involved with sensitive species surveys throughout the western U.S. including the western burrowing owl, least Bell's vireo, Belding's savannah sparrow, California gnatcatcher, the light-footed clapper rail and pygmy owls.

In addition to environmental services, Karina has also prepared Stormwater Pollution Prevention Plans (SWPPPs) for private developments and public works improvements, and has conducted weekly and rain event inspections for projects under the Statewide General Construction Permit. Her responsibilities also include coordination with the contractor through the construction process to assure all of the Best Management Practices (BMPs) controls are installed and maintained, and that the site is in full compliance with the Permit. Karina is also trained to measure pH and turbidity in the field during storm events, as required by the Permit for high risk sites.

PROFESSIONAL CREDENTIALS

- Bachelor of Science, Aquatic Biology, University of California, Santa Barbara, 1997
- Master of Public Health, Environmental Health, San Diego State University, 2005
- American Institute of Certified Planners
- Certified Professional Erosion and Sediment Control

RELEVANT EXPERIENCE

- Phase I and Phase II Environmental Site Assessments, Walmart Stores, Various Locations
- Phase I Environmental Site Assessments, SunEdison LLC, Various Locations, California
- Phase I and Phase II Environmental Site Assessments, University of Southern California + Los Angeles County Hospital, Los Angeles, California
- Phase I and Phase II Environmental Site Assessments, Los Alamitos Hospital, Los Alamitos, California
- Phase I and Phase II Environmental Site Assessment, Confidential Industrial Use, Rialto, California
- Phase I Initial Site Assessment (ISA), Sunset Avenue Railroad Grade Separation at I-10, Banning, California
- Phase I Initial Site Assessment (ISA), City of Stockton, Various Transit Projects, Stockton, California
- I-215/Van Buren Boulevard Interchange Project Initial Study/Environmental Assessment, Riverside, California
- Phase I Environmental Site Assessments, LNR Riverside, LLC, Meridian Business Park, Riverside, California
- CEQA Initial Study/Mitigated Negative Declaration for the Intersection and Drainage Improvements at Frank Sinatra Drive and Portola Avenue Project, Palm Desert, California
- CEQA Environmental Impact Report for the South Bay Bus Rapid Transit (BRT) Project, SANDAG, San Diego, California

CASEY SCHOONER, AICP

Casey Schooner has over ten years of progressive experience processing land use applications through the environmental review process, including general plan amendments, specific plans, and use permits. In addition, Casey has four years of experience with site development projects, including the preparation of Stormwater Pollution Prevention Plans and environmental planning documents for public and private sector projects and preparation of Phase I Environmental Site Assessments for various types of land uses, including industrial facilities, commercial developments and vacant parcels. She has been responsible for providing entitlement planning and support for educational, residential, commercial and institutional land development projects throughout California.

PROFESSIONAL CREDENTIALS

- Bachelor of Arts, History, San Francisco State University (2005)

RELEVANT EXPERIENCE

- NEPA Compliance and Environmental Clearance, Third Street and Hetherton Street Proposed Improvements, San Rafael, CA – Environmental Analyst
- Environmental Clearance and CEQA Class I Exemption, State Route 210 Off-ramp at San Bernardino Avenue, Redlands, CA – Environmental Analyst
- Phase I Initial Site Assessment, Bus Rapid Transit Project Phase V on Weber Avenue, Miner Avenue, Fremont Street, Filbert Street and Main Street, Stockton, CA – Environmental Analyst
- Phase I Initial Site Assessment, Traffic Signal Visibility Improvements on Dr. Martin Luther King Jr. (MLK) Boulevard at San Joaquin Street, California Street, And Grant Street, Stockton, CA – Environmental Analyst
- Phase I Environmental Site Assessment, Valley Boulevard and Ramona Boulevard, El Monte, CA – Environmental Analyst
- Phase I Initial Site Assessment, Imperial Avenue Bikeway Project, San Diego, CA – Environmental Analyst
- Phase I Initial Site Assessment, Mountain View Transit Center Grade Separation and Access Project, Mountain View, CA – Environmental Analyst
- Storm Water Pollution Prevention Plan, Providence Business Park, Eastvale, CA – Environmental Analyst
- Storm Water Pollution Prevention Plan, Lowe's, Santa Maria, CA – Environmental Analyst
- CEQA Initial Study and Categorical Exemption, Quetzal Gardens Project, San José, CA – Environmental Analyst
- CEQA Addendum to the Preserve Chino Sphere of Influence Subarea 2 Specific Plan Environmental Impact Report for the Euclid Commerce Center, Chino, CA – Environmental Analyst
- CEQA Addendum to the Rialto Commerce Center Final Environmental Impact Report for the Rialto Fulfillment Center, Rialto, CA – Environmental Analyst
- CEQA Initial Study and Mitigated Negative Declaration, 4th Street and Utica Avenue Warehouse Project, Rancho Cucamonga, CA – Environmental Analyst
- CEQA Initial Study for the Separation of the Former Fresh & Easy Warehouse Distribution and Food Production Facility, Riverside, CA – Environmental Analyst

Image Provided By ESRI Street Map

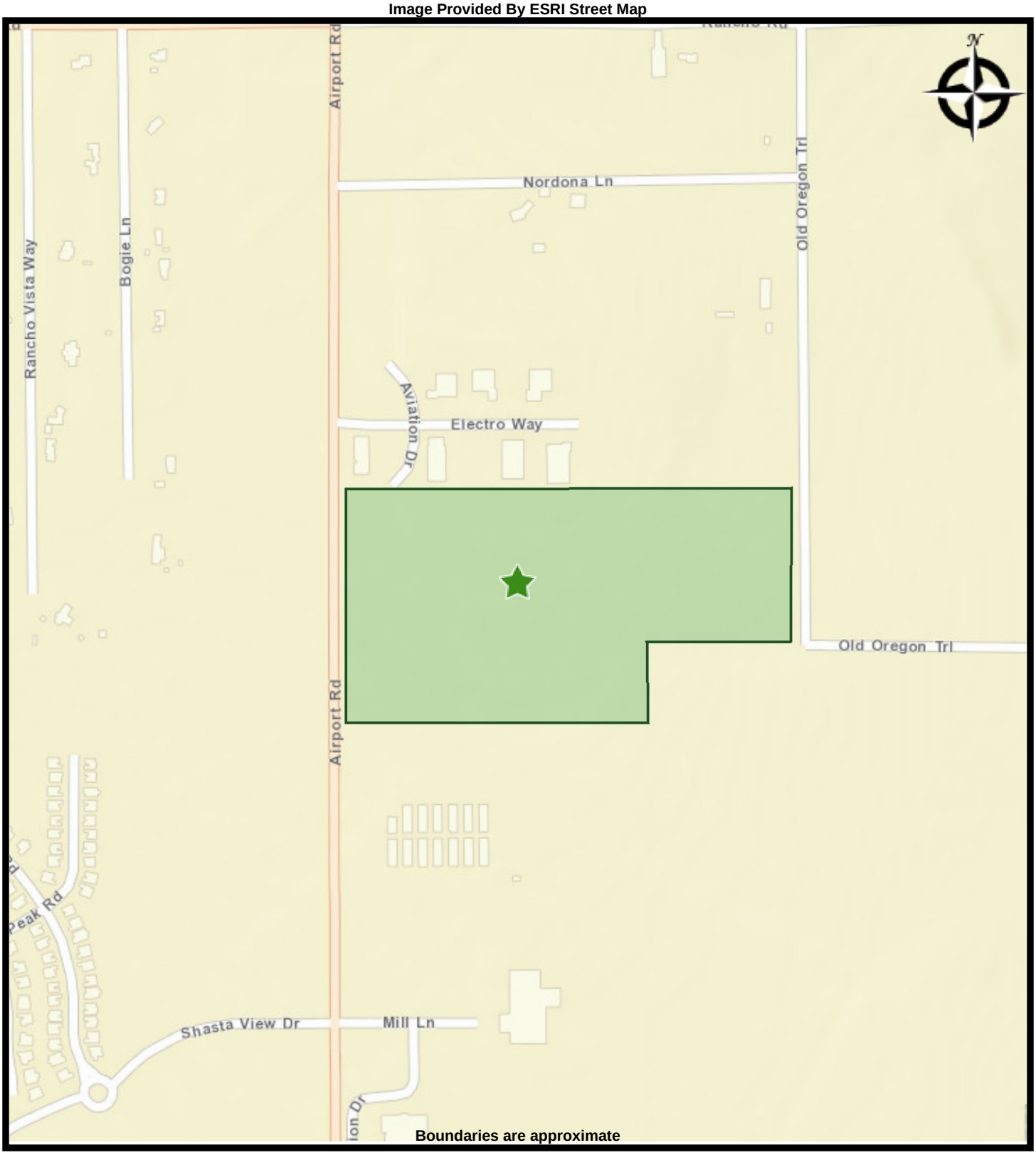

Kimley»Horn

STREET MAP

Airport Rd
Redding, California 96002
3/20/2021

Image Provided By EDR USGS Topographic Maps

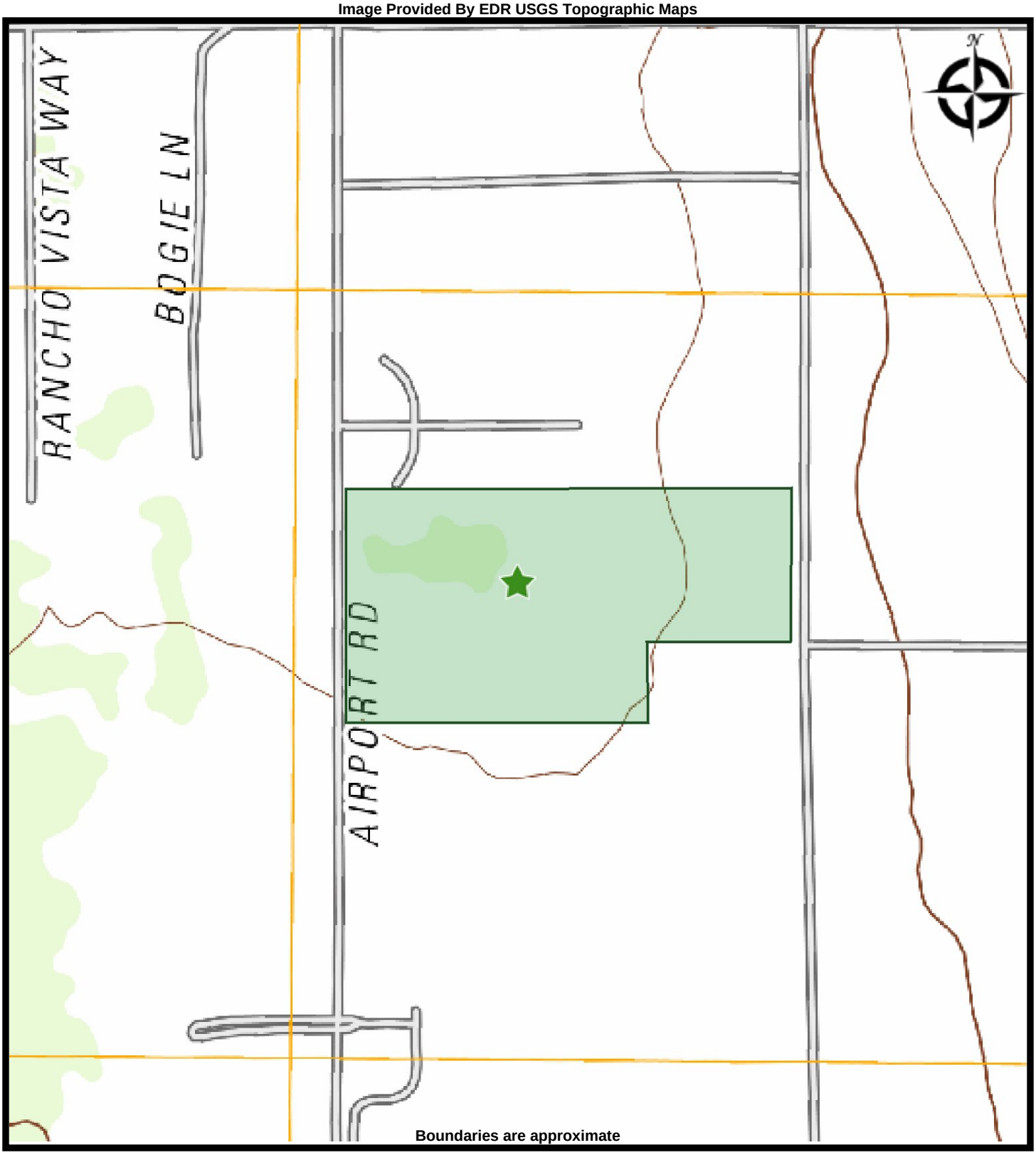

Kimley»Horn

TOPO MAP - 2012

Airport Rd
Redding, California 96002
3/20/2021

Image Provided By EDR Aerials

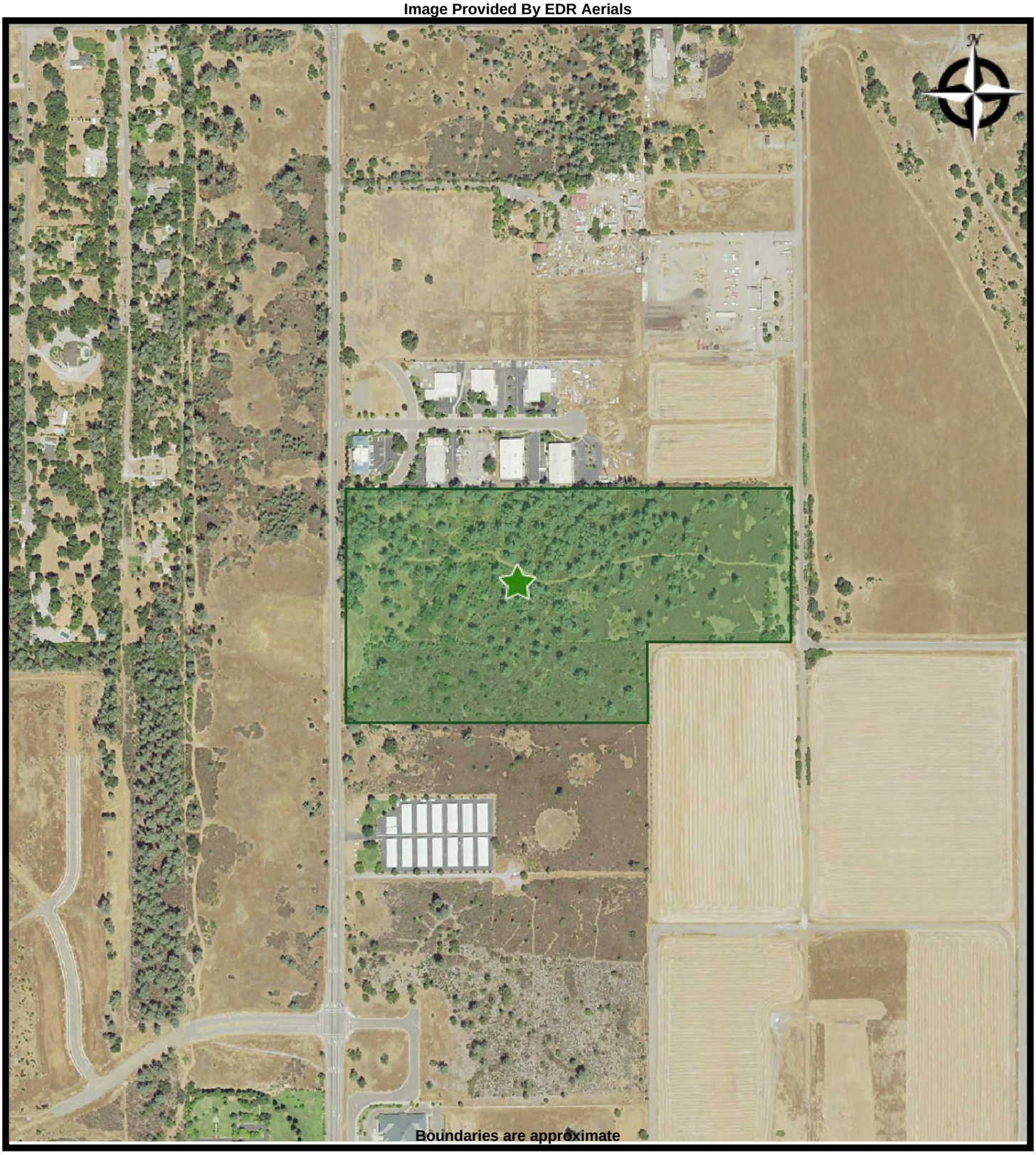

Kimley»Horn

AERIAL - 2014

Airport Rd
Redding, California 96002
3/20/2021

Appendix A

Site Photographs

Kimley»Horn
555 Capitol Mall, Suite 300
Sacramento, CA 95814

AIRPORT RD DISTRIBUTION
Photograph Sheet

KHA Job No.: 097401002
KHA Rep.: Brad Stoneman
Date: March 16, 2021

Photo No. 1



Remarks: View of dumpster on property to the north of the subject property.

Photo No. 2



Remarks: View of fenced base of cellular tower on property to the north of the subject property.

Kimley»Horn
555 Capitol Mall, Suite 300
Sacramento, CA 95814

AIRPORT RD DISTRIBUTION
Photograph Sheet

KHA Job No.: 097401002
KHA Rep.: Brad Stoneman
Date: March 16, 2021

Photo No. 3



Remarks: View of debris on property to the north of the subject property.

Photo No. 4



Remarks: View of rusted corrugated metal pipe on property to the north of the subject property.

Kimley»Horn
555 Capitol Mall, Suite 300
Sacramento, CA 95814

AIRPORT RD DISTRIBUTION
Photograph Sheet

KHA Job No.: 097401002
KHA Rep.: Brad Stoneman
Date: March 16, 2021

Photo No. 5



Remarks: View of northeastern portion of subject property from Old Oregon Trail.

Photo No. 6



Remarks: View facing south of western property boundary of subject property, located west of Old Oregon Trail; power lines are located on adjacent property.

Kimley»Horn
555 Capitol Mall, Suite 300
Sacramento, CA 95814

AIRPORT RD DISTRIBUTION
Photograph Sheet

KHA Job No.: 097401002
KHA Rep.: Brad Stoneman
Date: March 16, 2021

Photo No. 7



Remarks: View of subject property from the south, along Old Oregon trail.

Photo No. 8



Remarks: View of property from southeast corner of APN 054-200-002-000 (northern parcel).

Kimley»Horn
555 Capitol Mall, Suite 300
Sacramento, CA 95814

AIRPORT RD DISTRIBUTION
Photograph Sheet

KHA Job No.: 097401002
KHA Rep.: Brad Stoneman
Date: March 16, 2021

Photo No. 9



Remarks: Marking on pavement adjacent to the project property along Old Oregon Trail.

Photo No. 10



Remarks: View of southeastern portion of APN 054-200-002-000 (northern parcel) from Old Oregon Trail.

Kimley»Horn
555 Capitol Mall, Suite 300
Sacramento, CA 95814

AIRPORT RD DISTRIBUTION
Photograph Sheet

KHA Job No.: 097401002
KHA Rep.: Brad Stoneman
Date: March 16, 2021

Photo No. 11



Remarks: View from property to the east of APN 054-210-006-000 (southern parcel) acing west.

Photo No. 12



Remarks: View from property to the south of southern boundary of APN 054-210-006-000 (southern parcel). facing north.

Photo No. 13



Remarks: View of southern property boundary facing north from property to the south.

Photo No. 14



Remarks: View of wood debris piles located in the southern portion of the subject property.

Photo No. 15



Remarks: Remnant burn pile located on the southern portion of the subject property.

Photo No. 16



Remarks: Debris pile located close to the southern boundary of the subject property.

Kimley»Horn
555 Capitol Mall, Suite 300
Sacramento, CA 95814

AIRPORT RD DISTRIBUTION
Photograph Sheet

KHA Job No.: 097401002
KHA Rep.: Brad Stoneman
Date: March 16, 2021

Photo No. 17



Remarks: Debris pile located close to the southern boundary of the subject property.

Photo No. 18



Remarks: Breaks in the vegetative cover with scattered trash and debris consisting of clothing, tarps, carpets, tents, and other materials common in homeless camps.

Kimley»Horn
555 Capitol Mall, Suite 300
Sacramento, CA 95814

AIRPORT RD DISTRIBUTION
Photograph Sheet

KHA Job No.: 097401002
KHA Rep.: Brad Stoneman
Date: March 16, 2021

Photo No. 19



Remarks: View of debris associated with homeless camps.

Photo No. 20



Remarks: View of debris associated with homeless camps.

Kimley»Horn
555 Capitol Mall, Suite 300
Sacramento, CA 95814

AIRPORT RD DISTRIBUTION
Photograph Sheet

KHA Job No.: 097401002
KHA Rep.: Brad Stoneman
Date: March 16, 2021

Photo No. 21



Remarks: View of southwesterly corner of the subject property marked by a orange flagged survey stake.

Photo No. 22



Remarks: View of orange flagged survey stake.

Kimley»Horn
555 Capitol Mall, Suite 300
Sacramento, CA 95814

AIRPORT RD DISTRIBUTION
Photograph Sheet

KHA Job No.: 097401002
KHA Rep.: Brad Stoneman
Date: March 16, 2021

Photo No. 23



Remarks: View of power lines along Airport Road on the western property line.

Photo No. 24



Remarks: Concrete inground structure containing three caps and access to water utilities near the southwestern project boundary.

Kimley»Horn
555 Capitol Mall, Suite 300
Sacramento, CA 95814

AIRPORT RD DISTRIBUTION
Photograph Sheet

KHA Job No.: 097401002
KHA Rep.: Brad Stoneman
Date: March 16, 2021

Photo No. 25



Remarks: View of southeastern portion of subject property from Airport Road including USFW mapped Freshwater Emergent Wetland habitat classified as a PEM1A.

Photo No. 26



Remarks: View of northern property boundary and adjacent properties from Airport Road.

Location:
Elevation:

Kimley»Horn
555 Capitol Mall, Suite 300
Sacramento, CA 95814

AIRPORT RD DISTRIBUTION
Photograph Sheet

KHA Job No.: 097401002
KHA Rep.: Brad Stoneman
Date: March 16, 2021

Photo No. 27



Remarks: View of chain linked fence and adjacent structures and storage on the parcel north of the subject property.

Photo No. 28



Remarks: View of red pin flagging identifing powerlines that appear to run underground in the northeasterly direction.

Appendix B

User Questionnaire

USER QUESTIONNAIRE

PART A

Site Name:	**5463 Airport Road and 5497 Airport Road, Redding, CA**
Client Name:	FedEx Ground
Client Contact and Phone Number:	Donna Beares; 904-426-4481
Signature of Client:	signing as an agent authorized on behalf of FedEx Ground Donna Beares
Date:	3/11/21

I. User Questions for Application of Landowner Liability Protections (LLPs) as defined in E 1527- 13 Appendix X3

The following are a series of questions from ASTM 1527-13 that must be answered in order to qualify for LLPs under CERCLA. Please provide an answer to each question or attach pertinent information and identify a number for each attachment.

(1.) **Environmental liens that are filed or recorded against the property (40 CFR 312.25).**

Did a search of recorded land title records (or judicial records where appropriate, see Note 1 below) identify any environmental liens fled or recorded against the property under federal, tribal, state or local law?

NOTE 1-In certain jurisdictions, federal, tribal, state, or local statutes, or regulations specify that environmental liens and AULs be filed in judicial records rather than in land title records. In such cases judicial records must be searched for environmental liens and AULs.

□ No □ Yes (Describe or attach information) Attachment No. _____

Unknown

(2.) Activity and use limitations that are in place on the property (40 CFR 312.26(a) (1) (v) and VI)).

Did a search of recorded land title records (or judicial records where appropriate, see Note 1 above) identify any AULs, such as engineering controls, land use restrictions or institutional controls that are in place at the property and/or have been fled or recorded against the property under federal, tribal, state or local law?

□ No □ Yes (Describe or attach information) Attachment No. _____

Unknown

(3.) **Specialized knowledge or experience of the person seeking to qualify for the LLP (40 CFR 312.28).**

Do you have any specialized knowledge or experience related to the property or nearby properties? For example, are you involved in the same line of business as the current or former occupants of the property or an adjoining property so that you would have specialized knowledge of the chemicals and processes used by this type of business?

□X No □ Yes (Describe or attach information) Attachment No. _____

_____

_____

(4.) Relationship of the purchase price to the fair market value of the property if it were not contaminated (40 CFR 312.29).

Does the purchase price being paid for this property reasonably reflect the fair market value of the property?

□ No □ Yes (Describe or attach information) Attachment No. _____

This is a lease

_____

_____

If you conclude that there is a difference, have you considered whether the lower purchase price is because contamination is known or believed to be present at the property?

□ No □ Yes (Describe or attach information) Attachment No. _____

NA

_____

_____

(5.) Commonly known or reasonably ascertainable information about the property (40 CFR 312.30).

Are you aware of commonly known or reasonably ascertainable information about the property that would help the environmental professional to identify conditions indicative of releases or threatened releases? For example,

(a) Do you know the past uses of the property?

□X No □ Yes (Describe or attach information) Attachment No. _____

_____

(b) Do you know of specific chemicals that are present or once were present at the property?

□X No □ Yes (Describe or attach information) Attachment No. _____

_____

(c.) Do you know of spills or other chemical releases that have taken place at the property?

□X No □ Yes (Describe or attach information) Attachment No. _____

_____

(d.) Do you know of any environmental cleanups that have taken place at the property?

□X No □ Yes (Describe or attach information) Attachment No._____

_____

(6.) The degree of obviousness of the presence or likely presence of contamination at the property, and the ability to detect the contamination by appropriate investigation (40 CFR 312.31).

Based on your knowledge and experience related to the property are there any obvious indicators that point to the presence or likely presence of releases at the property?

□ No □ Yes (Describe or attach information) Attachment No. _____

Unknown

_____

_____

_____

USER QUESTIONNAIRE

PART A

Site Name:	**5463 Airport Road and 5497 Airport Road, Redding, CA**
Client Name:	Scannell Properties, LLC
Client Contact and Phone Number:	Chris Miller 317-218-1667
Signature of Client:	
Date:	3/10/21

I. User Questions for Application of Landowner Liability Protections (LLPs) as defined in E 1527- 13 Appendix X3

The following are a series of questions from ASTM 1527-13 that must be answered in order to qualify for LLPs under CERCLA. Please provide an answer to each question or attach pertinent information and identify a number for each attachment.

(1.) **Environmental liens that are filed or recorded against the property (40 CFR 312.25).**

Did a search of recorded land title records (or judicial records where appropriate, see Note 1 below) identify any environmental liens fled or recorded against the property under federal, tribal, state or local law?

NOTE 1-In certain jurisdictions, federal, tribal, state, or local statutes, or regulations specify that environmental liens and AULs be filed in judicial records rather than in land title records. In such cases judicial records must be searched for environmental liens and AULs.

x No □ Yes (Describe or attach information) Attachment No. _____

_____

_____

(2.) Activity and use limitations that are in place on the property (40 CFR 312.26(a) (1) (v) and VI)).

Did a search of recorded land title records (or judicial records where appropriate, see Note 1 above) identify any AULs, such as engineering controls, land use restrictions or institutional controls that are in place at the property and/or have been fled or recorded against the property under federal, tribal, state or local law?

x No □ Yes (Describe or attach information) Attachment No. _____

_____

_____

(3.) **Specialized knowledge or experience of the person seeking to qualify for the LLP (40 CFR 312.28).**

Do you have any specialized knowledge or experience related to the property or nearby properties? For example, are you involved in the same line of business as the current or former occupants of the property or an adjoining property so that you would have specialized knowledge of the chemicals and processes used by this type of business?

x No □ Yes (Describe or attach information) Attachment No. _____

_____

_____

(4.) Relationship of the purchase price to the fair market value of the property if it were not contaminated (40 CFR 312.29).

Does the purchase price being paid for this property reasonably reflect the fair market value of the property?

□ No x Yes (Describe or attach information) Attachment No. _____

_____

_____

If you conclude that there is a difference, have you considered whether the lower purchase price is because contamination is known or believed to be present at the property?

□ No □ Yes (Describe or attach information) Attachment No. _____

_____

_____

(5.) Commonly known or reasonably ascertainable information about the property (40 CFR 312.30).

Are you aware of commonly known or reasonably ascertainable information about the property that would help the environmental professional to identify conditions indicative of releases or threatened releases? For example,

(a) Do you know the past uses of the property?

x No □ Yes (Describe or attach information) Attachment No. _____

_____

(b) Do you know of specific chemicals that are present or once were present at the property?

x No □ Yes (Describe or attach information) Attachment No. _____

_____

(c.) Do you know of spills or other chemical releases that have taken place at the property?

x No □ Yes (Describe or attach information) Attachment No. _____

_____

(d.) Do you know of any environmental cleanups that have taken place at the property?

x No □ Yes (Describe or attach information) Attachment No._____

_____

(6.) The degree of obviousness of the presence or likely presence of contamination at the property, and the ability to detect the contamination by appropriate investigation (40 CFR 312.31).

Based on your knowledge and experience related to the property are there any obvious indicators that point to the presence or likely presence of releases at the property?

x No □ Yes (Describe or attach information) Attachment No. _____

_____

_____

_____

Appendix C

EDR Lien Report

REDDING AIRPORT RD DISTRIBUTION FACILITY 2
AIRPORT RD
REDDING, CA 96002

Inquiry Number: 6407795.1S
MARCH 23, 2021

EDR Environmental Lien and AUL Search

6 Armstrong Road, 4th floor
Shelton, CT 06484
Toll Free: 800.352.0050
www.edrnet.com

EDR Environmental Lien and AUL Search

The EDR Environmental Lien Search Report provides results from a search of available current land title records for environmental cleanup liens and other activity and use limitations, such as engineering controls and institutional controls.

A network of professional, trained researchers, following established procedures, uses client supplied address information to:

- search for parcel information and/or legal description;
- search for ownership information;
- research official land title documents recorded at jurisdictional agencies such as recorders' offices, registries of deeds, county clerks' offices, etc.;
- access a copy of the deed;
- search for environmental encumbering instrument(s) associated with the deed;
- provide a copy of any environmental encumbrance(s) based upon a review of key words in the instrument(s) (title, parties involved, and description); and
- provide a copy of the deed or cite documents reviewed.

Thank you for your business.
Please contact EDR at 1-800-352-0050
with any questions or comments.

Disclaimer - Copyright and Trademark Notice

This report was prepared for the use of Environmental Data Resources, Inc., and AFX Research, LLC. (AFX) exclusively. This report is neither a guarantee of title, a commitment to insure, or a policy of title insurance. **NO WARRANTY, EXPRESSED OR IMPLIED, IS MADE WHATSOEVER IN CONNECTION WTH THIS REPORT**. Environmental Data Resources, Inc. (EDR) and AFX exclusively specifically disclaim the making of any such warranties, including without limitation, merchantability or fitness for a particular use or purpose. The information contained in this report is retrieved as it is recorded from the various agencies that make it available. The total liability is limited to the fee paid for this report.

Copyright 2021 by Environmental Data Resources, Inc. All rights reserved. Reproduction in any media or format, in whole or in part, of any report or map of Environmental Data Resources, Inc., or its affiliates, is prohibited without prior written permission.

EDR and its logos are trademarks of Environmental Data Resources, Inc. or its affiliates. All other trademarks used herein are the property of their respective owners.

EDR Environmental Lien and AUL Search

TARGET PROPERTY INFORMATION

ADDRESS

REDDING AIRPORT RD DISTRIBUTION FACILITY 2
AIRPORT RD
REDDING, CA 96002

RESEARCH SOURCE

Source 1: SHASTA COUNTY RECORDER'S OFFICE

Source 2: CALIFORNIA ENVIRONMENTAL PROTECTION AGENCY

Source 3: UNITED STATES ENVIRONMENTAL PROTECTION AGENCY

PROPERTY INFORMATION

Deed 1

Type of Deed:	TRUSTEE'S DEED
Title is vested in:	JOE L CURTO AND L LAVONE CURTO, TRUSTEES OF THE CURTO FAMILY TRUST
Title received from:	FORECLOSURE SPECIALISTS LLC
Date Executed:	05/16/2017
Date Recorded:	05/23/2017
Book:	NA
Page:	NA
Volume:	NA
Instrument#:	2017-0014899
Docket:	NA
Land Record Comments:	NA
Miscellaneous Comments:	NA

Legal Description: AS RECORDED IN THE DEED ATTACHED.

Current Owner: JOE L CURTO AND L LAVONE CURTO, TRUSTEES OF THE CURTO FAMILY TRUST

Property Identifiers: 054-200-002-000

Comments: NA

EDR Environmental Lien and AUL Search

ENVIRONMENTAL LIEN

Environmental Lien: Found ☐ Not Found ☒

Comments: NONE IDENTIFIED.

OTHER ACTIVITY AND USE LIMITATIONS (AULS)

Other AUL's: Found ☐ Not Found ☒

Comments: NONE IDENTIFIED.

EDR Environmental Lien and AUL Search

MISCELLANEOUS

Comments: NONE IDENTIFIED.

EDR Environmental Lien and AUL Search

DEED EXHIBIT

RECORDED AT THE REQUEST OF:

2017-0014899

Recorded Official Records County of Shasta Leslie Morgan Assessor-Recorder | REC FEE 21.00 | CONFORMED COPY 0.00 | CB 03:32PM 23-May-2017 | Page 1 of 3

Foreclosure Specialists LLC

Mail tax statements and
WHEN RECORDED MAIL TO:

Joe L. Curto & L. Lavone Curto, Trustees
3194 Pinot Path
Redding, CA 96001-1300

3CBCC

TS #16-2359

TRUSTEE'S DEED UPON SALE

The undersigned grantor declares:
(1) The grantee herein was the foreclosing beneficiary.
(2) The amount of the unpaid debt together with costs was..... $2,165,431.62
(3) The amount paid by the grantee at the Trustees sale was..... $2,165,431.62
(4) The documentary transfer tax is..... $0
(5) Said property is in State of California, County of Shasta, City of Redding

Foreclosure Specialists, LLC, as the duly appointed Trustee under the Deed of Trust hereinafter described, does hereby grant and convey, but without covenant or warranty, express or implied, to

Joe L. Curto and L. Lavone Curto, Trustees of the Curto Family Trust dated February 8, 2007

(herein called Grantee), all of its right, title and interest in and to that certain property situated in the County of **Shasta** , State of **California** described as follows: **See Exhibit "A" attached hereto and made a part hereof for legal description.**

TRUSTEE STATES THAT: This conveyance is made pursuant to the powers conferred upon said Trustee by that certain Deed of Trust dated **3/1/07** and executed by **Shasta Enterprises, a General Partnership**, as Trustor, and recorded **3/15/07** as Instrument No. **2007-0012437**, of Official Records of **Shasta** County, California, and after fulfillment of the conditions specified in said Deed of Trust authorizing this conveyance. Default occurred as set forth in a Notice of Default and Election to Sell, which was recorded in the office of the Recorder of said County. All requirements of law regarding the mailing of copies of notices and the posting and publication of copies of the Notice of Sale, which was recorded, have been complied with.

Said property was sold by said Trustee at public auction on **5/12/17** at the place named in the Notice of Sale, in the County of **Shasta**, California, in which the property is situated. Grantee, being the highest bidder at such sale, became the purchaser of said property and paid therefore to said Trustee the amount bid, **$2,165,431.62** in lawful money of the United States, or by the satisfaction, pro tanto, of the obligations then secured by said Deed of Trust.

In witness whereof, said Foreclosure Specialists LLC, as Trustee, has this day caused its name to be hereunto affixed by its manager thereunto duly authorized by its Articles of Organization.

Date: 5/16/17

FORECLOSURE SPECIALISTS LLC
as Trustee aforesaid

Janelle St. Pierre

Janelle St. Pierre, Manager

ACKNOWLEDGMENT

A notary public or other officer completing this certificate verifies only the identity of the individual who signed the document to which this certificate is attached, and not the truthfulness, accuracy, or validity of that document.

State of California
County of Shasta)

On 5/10/17 before me, Sheena Eileen Hunter, Notary Public
(insert name and title of the officer)

personally appeared Janelle St Pierre,
who proved to me on the basis of satisfactory evidence to be the person(s) whose name(s) is/are subscribed to the within instrument and acknowledged to me that he/she/they executed the same in his/her/their authorized capacity(ies), and that by his/her/their signature(s) on the instrument the person(s), or the entity upon behalf of which the person(s) acted, executed the instrument.

I certify under PENALTY OF PERJURY under the laws of the State of California that the foregoing paragraph is true and correct.

WITNESS my hand and official seal.

Signature _____ (Seal)

SHEENA EILEEN HUNTER
COMM. NO. 2127076
NOTARY PUBLIC - CALIFORNIA
SHASTA COUNTY
MY COMMISSION EXPIRES
SEPTEMBER 18, 2019

Order No.: P-192174
Guarantee No.: TSG-8046708

EXHIBIT "A"
LEGAL DESCRIPTION

The land described herein is situated in the State of California, County of Shasta, City of Redding, described as follows:

Parcel 1:

Lots 8 and 9, as shown on the Map of Hopkins Model Fruit Colony Tract recorded in the Office of the County Recorder January 2, 1890, Book of Old Plats, Page 4, Shasta County Records.

APN: 054-200-002

Parcel 2:

1 and 7, as shown on the Map of Hopkins Model Fruit Colony Tract recorded in the Office of the County Recorder January 2, 1890, Book of Old Plats, Page 4, Shasta County Records.

APN: 054-200-069

Parcel 3:

Lot 2, as shown on the Map of Hopkins Model Fruit Colony Tract recorded in the Office of the County Recorder January 2, 1890, Book of Old Plats, Page 4, Shasta County Records.

APN: 054-200-072

Parcel 4:

All that portion of Lots 11 and 12 as shown on the map of Hopkins Model Fruit Colony, recorded in the office of the County Recorder, January 2, 1890 in Book of Old Plats at Page 4, Shasta County Records, described as follows:

COMMENCING at the Southeast comer of Section 22, Township 31 North, Range 4 West, M.D.M., as shown on the map recorded in the office of the County Recorder, June 28, 1962 in Book 28 of Land Surveys at Page 46, Shasta County Records; thence along the East line of said Section 22, North 0° 07' 42" West 2307.86 feet; thence South 89° 28' 30" West 660.60 feet to the point of beginning of this parcel; thence South 89° 26' 31" West 1295.61 feet to a point on the East line of Airport Road as shown on last mentioned map; thence along the East line of said Airport Road, South 0° 02' 36" West, 331.21 feet to the Southwest comer of that certain 29.66 acre parcel as shown on said last mentioned map; thence along the South line of said 29.66 acre parcel, North 89° 24' 32" East 1296.11 feet; thence North 0° 07' 42" East 330.08 feet to the point of beginning.

Parcel 5:

A right of way for road purposes over and across a strip of land 25.00 feet wide lying Northerly and adjoining the North line of the above described parcel. Said right of way is for the benefit of and appurtenant to the property conveyed by this deed and shall inure to the benefit of and may be used by all persons who may hereafter become the owners of said appurtenant property or any parts or portions thereof.

APN: 054-210-005

REDDING AIRPORT RD DISTRIBUTION FACILITY 2
AIRPORT RD
REDDING, CA 96002

Inquiry Number: 6407795.1S
MARCH 23, 2021

EDR Environmental Lien and AUL Search

6 Armstrong Road, 4th floor
Shelton, CT 06484
Toll Free: 800.352.0050
www.edrnet.com

EDR Environmental Lien and AUL Search

The EDR Environmental Lien Search Report provides results from a search of available current land title records for environmental cleanup liens and other activity and use limitations, such as engineering controls and institutional controls.

A network of professional, trained researchers, following established procedures, uses client supplied address information to:

- search for parcel information and/or legal description;
- search for ownership information;
- research official land title documents recorded at jurisdictional agencies such as recorders' offices, registries of deeds, county clerks' offices, etc.;
- access a copy of the deed;
- search for environmental encumbering instrument(s) associated with the deed;
- provide a copy of any environmental encumbrance(s) based upon a review of key words in the instrument(s) (title, parties involved, and description); and
- provide a copy of the deed or cite documents reviewed.

Thank you for your business.
Please contact EDR at 1-800-352-0050
with any questions or comments.

Disclaimer - Copyright and Trademark Notice

This report was prepared for the use of Environmental Data Resources, Inc., and AFX Research, LLC. (AFX) exclusively. This report is neither a guarantee of title, a commitment to insure, or a policy of title insurance. **NO WARRANTY, EXPRESSED OR IMPLIED, IS MADE WHATSOEVER IN CONNECTION WTH THIS REPORT**. Environmental Data Resources, Inc. (EDR) and AFX exclusively specifically disclaim the making of any such warranties, including without limitation, merchantability or fitness for a particular use or purpose. The information contained in this report is retrieved as it is recorded from the various agencies that make it available. The total liability is limited to the fee paid for this report.

Copyright 2021 by Environmental Data Resources, Inc. All rights reserved. Reproduction in any media or format, in whole or in part, of any report or map of Environmental Data Resources, Inc., or its affiliates, is prohibited without prior written permission.

EDR and its logos are trademarks of Environmental Data Resources, Inc. or its affiliates. All other trademarks used herein are the property of their respective owners.

EDR Environmental Lien and AUL Search

TARGET PROPERTY INFORMATION

ADDRESS

REDDING AIRPORT RD DISTRIBUTION FACILITY 2
AIRPORT RD
REDDING, CA 96002

RESEARCH SOURCE

Source 1: SHASTA COUNTY RECORDER'S OFFICE

Source 2: CALIFORNIA ENVIRONMENTAL PROTECTION AGENCY

Source 3: UNITED STATES ENVIRONMENTAL PROTECTION AGENCY

PROPERTY INFORMATION

Deed 1

Type of Deed:	GRANT DEED
Title is vested in:	STEVEN E WOODS AND SANDRA F WOODS, TRUSTEES OF THE STEVEN E AND SANDRA F WOODS REVOCABLE TRUST
Title received from:	RICHARD A GARNERO AND LORI M GARNERO, TRUSTEES OF THE RICHARD GARNERO AND LORI GARNERO TRUST OF 2011
Date Executed:	12/12/2019
Date Recorded:	12/13/2019
Book:	NA
Page:	NA
Volume:	NA
Instrument#:	2019-0038626
Docket:	NA
Land Record Comments:	NA
Miscellaneous Comments:	NA

Legal Description:	AS RECORDED IN THE DEED ATTACHED.
Current Owner:	STEVEN E WOODS AND SANDRA F WOODS, TRUSTEES OF THE STEVEN E AND SANDRA F WOODS REVOCABLE TRUST
Property Identifiers:	054-210-006-000
Comments:	NA

EDR Environmental Lien and AUL Search

ENVIRONMENTAL LIEN

Environmental Lien: Found ☐ Not Found ☒

Comments: NONE IDENTIFIED.

OTHER ACTIVITY AND USE LIMITATIONS (AULS)

Other AUL's: Found ☐ Not Found ☒

Comments: NONE IDENTIFIED.

EDR Environmental Lien and AUL Search

MISCELLANEOUS

Comments: NONE IDENTIFIED.

EDR Environmental Lien and AUL Search

DEED EXHIBIT

This document was electronically submitted to Shasta County for recording

2019-0038626

Leslie Morgan
Shasta - Assessor/Recorder
12/13/2019 12:25 PM

Titles: 1 Pages: 2
Fees: $17.00
Taxes: $203.50
CA SB2 Fees:$0.00
Total: $220.50
Ixras

RECORDING REQUESTED BY:
First American Title Company

MAIL TAX STATEMENT AND WHEN RECORDED MAIL DOCUMENT TO:
The Steven E. and Sandra F. Woods Trust 2001
3555 S. Caddis Way
Boise, ID 83716

Space Above This Line for Recorder's Use Only

A.P.N.: 054-210-006-000 File No.: 4505-6098103 (GL)

GRANT DEED

The Undersigned Grantor(s) Declare(s): DOCUMENTARY TRANSFER TAX $**203.50**; CITY TRANSFER TAX $; SURVEY MONUMENT FEE $

[X] computed on the consideration or full value of property conveyed, OR
[ ] computed on the consideration or full value less value of liens and/or encumbrances remaining at time of sale,
[ ] unincorporated area; [X] City of **Redding**, and
EXEMPT FROM BUILDING HOMES AND JOBS ACTS FEE PER GOVERNMENT CODE 27388.1(a)(2)

FOR A VALUABLE CONSIDERATION, receipt of which is hereby acknowledged, **RICHARD A. GARNERO AND LORI M. GARNERO, AS TRUSTEES OF "THE RICHARD GARNERO AND LORI GARNERO TRUST OF 2011"**

hereby GRANTS to **Steven E.Woods and Sandra F. Woods, Trustees of the Steven E. and Sandra F. Woods Revocable Trust 2001 dated September 20, 2001**

the following described property in the City of **Redding**, County of **Shasta**, State of **California**:

LOTS 11 AND 12 AS SHOWN ON THE MAP ENTITLED "HOPKINS MODEL FRUIT COLONY", IN THE EAST ONE-HALF OF SECTION 22 AND THE WEST ONE-HALF OF SECTION 23, TOWNSHIP 31 NORTH, RANGE 4 WEST, M.D.M., FILED JANUARY 2, 1890 IN BOOK OF OLD PLATS AT PAGE 4.

EXCEPTING THEREFROM THAT PORTION DESCRIBED IN THE DEED TO RICHARD L. GORE, RECORDED JULY 5, 1962 IN BOOK 710 AT PAGE 576, OFFICIAL RECORDS.

ALSO EXCEPTING THEREFROM THAT PORTION DESCRIBED IN THE DEED TO CHARLES R. MCKINNEY, ET UX., RECORDED JULY 24, 1963 IN BOOK 748 AT PAGE 600 OF OFFICIAL RECORDS.

ALSO EXCEPTING THEREFROM THAT PORTION DESCRIBED IN THE DEED TO WESLEY F. CAUDLE AND FLORA CAUDLE, ET AL., RECORDED MAY 15, 1964 IN BOOK 788 AT PAGE 663 OF OFFICIAL RECORDS.

TOGETHER WITH A RIGHT OF WAY FOR ROAD PURPOSES OVER AND ACROSS A STRIP OF LAND 25.00 FEET WIDE LYING SOUTHERLY OF AND ADJOINING THE SOUTH LINE OF THE PARCEL DESCRIBED IN THE DEED TO JOSEPH E. ORTIZ, ET UX., RECORDED MARCH 2, 1973 IN BOOK 1159 AT PAGE 471, SHASTA COUNTY RECORDS.

Mail Tax Statements To: **SAME AS ABOVE**

Unofficial Copy

Grant Deed - continued

Date: **12/12/2019**

A.P.N.: 054-210-006-000

File No.: 4505-6098103 (GL)

Dated: December 12, 2019

RICHARD A. GARNERO AND LORI M. GARNERO,
AS TRUSTEES OF "THE RICHARD GARNERO
AND LORI GARNERO TRUST OF 2011"

Richard A Garnero
RICHARD A. GARNERO, Trustee

Lori M Garnero
LORI M. GARNERO, Trustee

A notary public or other officer completing this certificate verifies only the identity of the individual who signed the document to which this certificate is attached, and not the truthfulness, accuracy, or validity of that document.

STATE OF California)SS
COUNTY OF Shasta)

On December 12, 2019, before me, Gayle C. Lamp, Notary Public, personally appeared Richard A. Garnero and Lori M. Garnero, who proved to me on the basis of satisfactory evidence to be the person(s) whose name(s) is/are subscribed to the within instrument and acknowledged to me that he/she/they executed the same in his/her/their authorized capacity(ies), and that by his/her/their signature(s) on the instrument the person(s), or the entity upon behalf of which the person(s) acted, executed the instrument.

I certify under PENALTY OF PERJURY under the laws of the State of California that the foregoing paragraph is true and correct.

WITNESS my hand and official seal.

This area for official notarial seal

Gayle C Lamp
Notary Signature

GAYLE C. LAMP
Notary Public – California
Shasta County
Commission # 2187446
My Comm. Expires Apr 19, 2021

Unofficial copy

Appendix D

EDR Historical Topographic Map Report and Topographic Map

U.S. DEPARTMENT OF THE INTERIOR
U.S. GEOLOGICAL SURVEY

The National Map US Topo

ENTERPRISE QUADRANGLE
CALIFORNIA - SHASTA COUNTY
7.5-MINUTE SERIES



Produced by the United States Geological Survey
North American Datum of 1983 (NAD83)
World Geodetic System of 1984 (WGS84). Projection and
1 000-meter grid:Universal Transverse Mercator, Zone 10T

This map is not a legal document. Boundaries may be generalized for this map scale. Private lands within government reservations may not be shown. Obtain permission before entering private lands.

Imagery.....NAIP, July 2016 - October 2016
Roads..... U.S. Census Bureau, 2016
Names.....GNIS, 1981 - 2018
Hydrography.....National Hydrography Dataset, 2003 - 2016
Contours.....National Elevation Dataset, 1999
Boundaries.....Multiple sources; see metadata file 2016 - 2017
Public Land Survey System.....BLM, 2018
Wetlands.....FWS National Wetlands Inventory 1972 - 1983

MN
GN
14°9'
252 MILS
0°27'
8 MILS
UTM GRID AND 2017 MAGNETIC NORTH DECLINATION AT CENTER OF SHEET

U.S. National Grid
100,000 - m Square ID
EK
Grid Zone Designation
10T

SCALE 1:24 000
1 0.5 0 KILOMETERS 1 2
1000 500 0 METERS 1000 2000
1 0.5 0 1
MILES
1000 0 1000 2000 3000 4000 5000 6000 7000 8000 9000 10000
FEET

CONTOUR INTERVAL 10 FEET
NORTH AMERICAN VERTICAL DATUM OF 1988

This map was produced to conform with the National Geospatial Program US Topo Product Standard, 2011.
A metadata file associated with this product is draft version 0.6.18

CALIFORNIA
QUADRANGLE LOCATION

1	2	3
4		5
6	7	8

ADJOINING QUADRANGLES
1 Shasta Dam
2 City of Shasta Lake
3 Bella Vista
4 Redding
5 Palo Cedro
6 Olinda
7 Cottonwood
8 Balls Ferry

ROAD CLASSIFICATION
Expressway
Secondary Hwy
Ramp
Local Connector
Local Road
4WD
Interstate Route
US Route
State Route

ENTERPRISE, CA
2018

NSN 7643016356277
NGA REF NO. USGSX24K14439

Redding Airport Rd Distribution Facility

Airport Rd

Redding, CA 96002

Inquiry Number: 6397865.4

March 09, 2021

EDR Historical Topo Map Report

with QuadMatch™

6 Armstrong Road, 4th floor
Shelton, CT 06484
Toll Free: 800.352.0050
www.edrnet.com

EDR Historical Topo Map Report

03/09/21

Site Name:	Client Name:
Redding Airport Rd Distribution	Kimley Horn & Associates, Inc.
Airport Rd	401 B Street
Redding, CA 96002	San Diego, CA 92101
EDR Inquiry # 6397865.4	Contact: Casey Schooner

EDR Topographic Map Library has been searched by EDR and maps covering the target property location as provided by Kimley Horn & Associates, Inc. were identified for the years listed below. EDR's Historical Topo Map Report is designed to assist professionals in evaluating potential liability on a target property resulting from past activities. EDRs Historical Topo Map Report includes a search of a collection of public and private color historical topographic maps, dating back to the late 1800s.

Search Results:		*Coordinates:*	
P.O.#	097401002	**Latitude:**	40.528205 40° 31' 42" North
Project:	Redding Airport Rd Distr	**Longitude:**	-122.299957 -122° 18' 0" West
		UTM Zone:	Zone 10 North
		UTM X Meters:	559292.73
		UTM Y Meters:	4486620.88
		Elevation:	513.00' above sea level

Maps Provided:

2012
1969
1957
1946
1944
1913
1901

Disclaimer - Copyright and Trademark Notice

This Report contains certain information obtained from a variety of public and other sources reasonably available to Environmental Data Resources, Inc. It cannot be concluded from this Report that coverage information for the target and surrounding properties does not exist from other sources. NO WARRANTY EXPRESSED OR IMPLIED, IS MADE WHATSOEVER IN CONNECTION WITH THIS REPORT. ENVIRONMENTAL DATA RESOURCES, INC. SPECIFICALLY DISCLAIMS THE MAKING OF ANY SUCH WARRANTIES, INCLUDING WITHOUT LIMITATION, MERCHANTABILITY OR FITNESS FOR A PARTICULAR USE OR PURPOSE. ALL RISK IS ASSUMED BY THE USER. IN NO EVENT SHALL ENVIRONMENTAL DATA RESOURCES, INC. BE LIABLE TO ANYONE, WHETHER ARISING OUT OF ERRORS OR OMISSIONS, NEGLIGENCE, ACCIDENT OR ANY OTHER CAUSE, FOR ANY LOSS OF DAMAGE, INCLUDING, WITHOUT LIMITATION, SPECIAL, INCIDENTAL, CONSEQUENTIAL, OR EXEMPLARY DAMAGES. ANY LIABILITY ON THE PART OF ENVIRONMENTAL DATA RESOURCES, INC. IS STRICTLY LIMITED TO A REFUND OF THE AMOUNT PAID FOR THIS REPORT. Purchaser accepts this Report "AS IS". Any analyses, estimates, ratings, environmental risk levels or risk codes provided in this Report are provided for illustrative purposes only, and are not intended to provide, nor should they be interpreted as providing any facts regarding, or prediction or forecast of, any environmental risk for any property. Only a Phase I Environmental Site Assessment performed by an environmental professional can provide information regarding the environmental risk for any property. Additionally, the information provided in this Report is not to be construed as legal advice.

Copyright 2021 by Environmental Data Resources, Inc. All rights reserved. Reproduction in any media or format, in whole or in part, of any report or map of Environmental Data Resources, Inc., or its affiliates, is prohibited without prior written permission.

EDR and its logos (including Sanborn and Sanborn Map) are trademarks of Environmental Data Resources, Inc. or its affiliates. All other trademarks used herein are the property of their respective owners.

Topo Sheet Key

This EDR Topo Map Report is based upon the following USGS topographic map sheets.

2012 Source Sheets

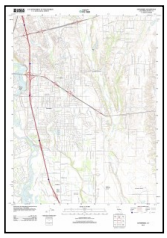

Enterprise
2012
7.5-minute, 24000

1969 Source Sheets



Enterprise
1969
7.5-minute, 24000
Aerial Photo Revised 1969

1957 Source Sheets



Enterprise
1957
7.5-minute, 24000
Aerial Photo Revised 1955

1946 Source Sheets



REDDING
1946
15-minute, 50000

Topo Sheet Key

This EDR Topo Map Report is based upon the following USGS topographic map sheets.

1944 Source Sheets



Redding
1944
15-minute, 62500

1913 Source Sheets



REDDING
1913
30-minute, 125000

1901 Source Sheets



Redding
1901
30-minute, 125000

Historical Topo Map

2012

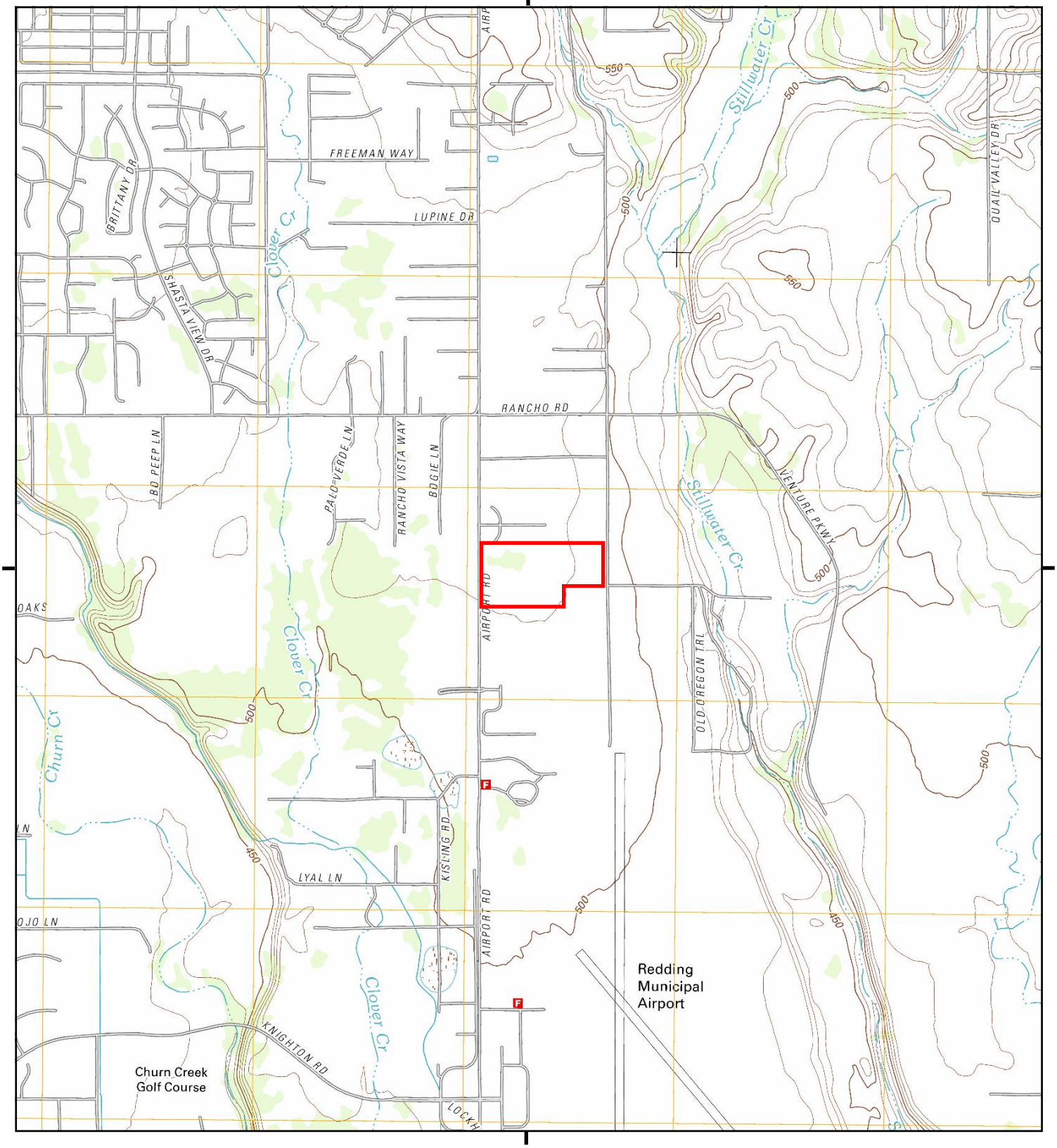

This report includes information from the following map sheet(s).

0 Miles 0.25 0.5 1 1.5

NW N NE
W E
SW S SE

TP, Enterprise, 2012, 7.5-minute

SITE NAME: Redding Airport Rd Distribution Facility
ADDRESS: Airport Rd
Redding, CA 96002
CLIENT: Kimley Horn & Associates, Inc.

N

Historical Topo Map

1969

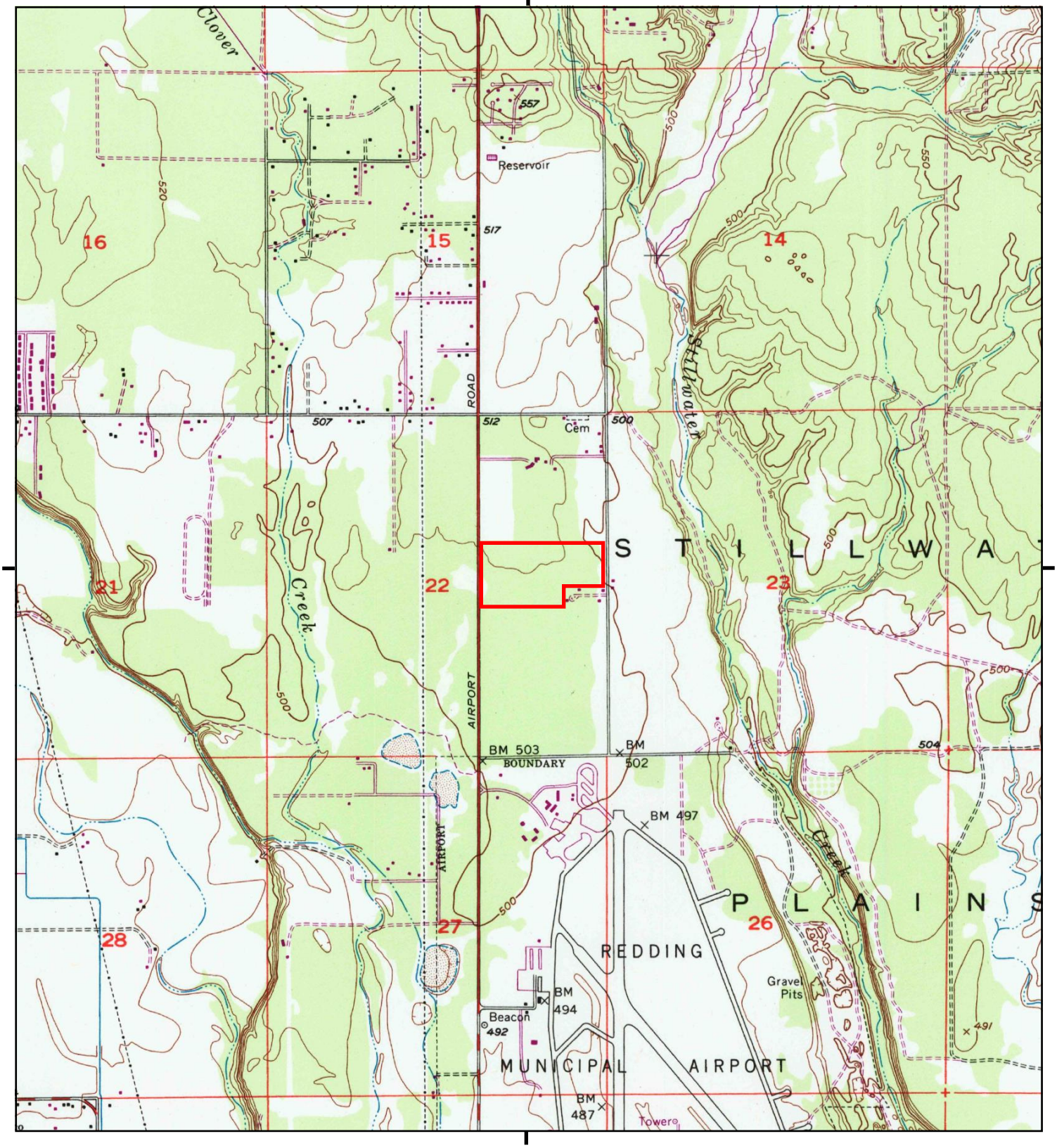

This report includes information from the following map sheet(s).

0 Miles 0.25 0.5 1 1.5

NW N NE
W E
SW S SE

TP, Enterprise, 1969, 7.5-minute

SITE NAME: Redding Airport Rd Distribution Facility
ADDRESS: Airport Rd
Redding, CA 96002
CLIENT: Kimley Horn & Associates, Inc.

N

Historical Topo Map

1957

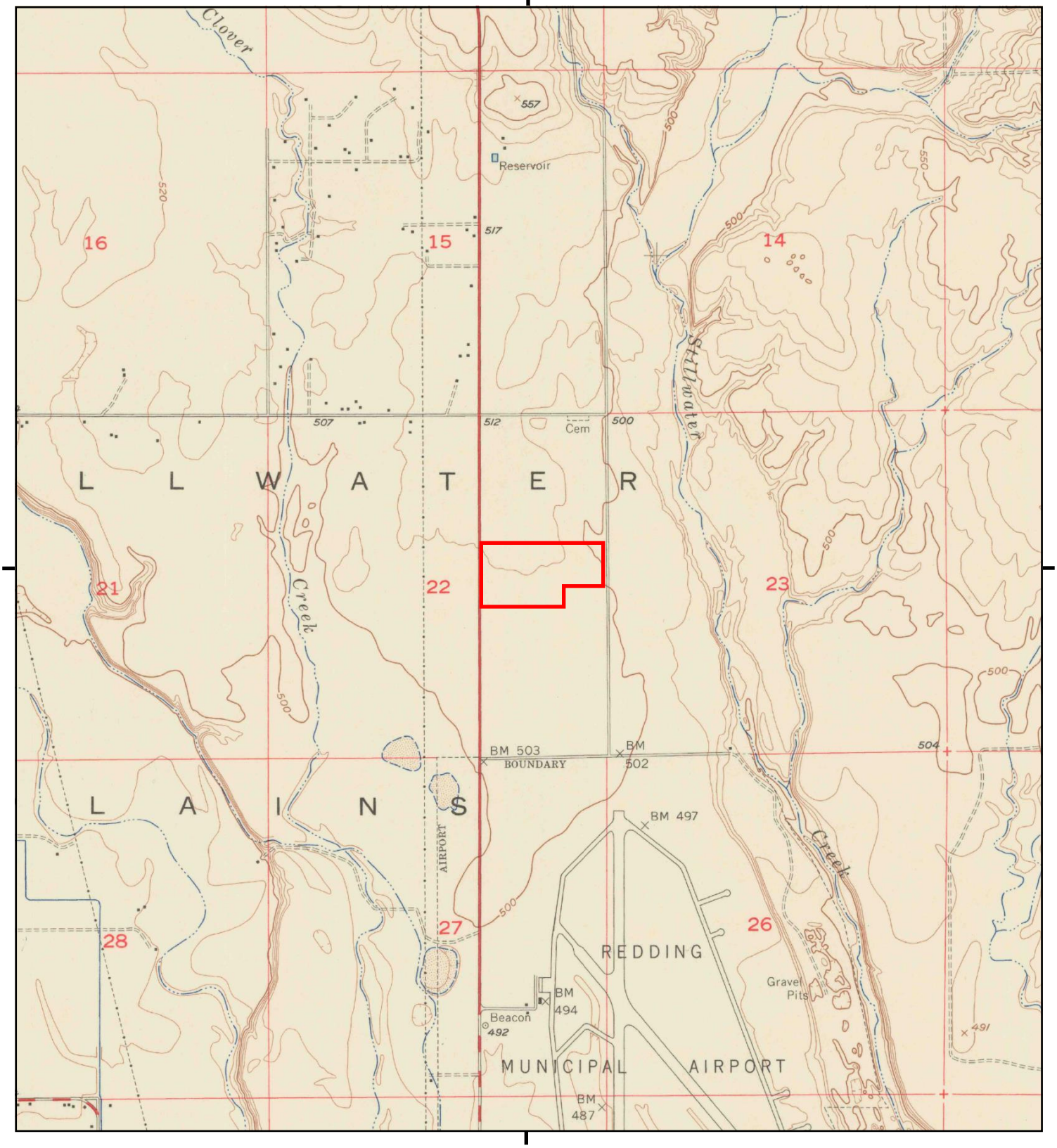

This report includes information from the following map sheet(s).

0 Miles 0.25 0.5 1 1.5

NW N NE
W E
SW S SE

TP, Enterprise, 1957, 7.5-minute

SITE NAME: Redding Airport Rd Distribution Facility
ADDRESS: Airport Rd
Redding, CA 96002
CLIENT: Kimley Horn & Associates, Inc.

N

Historical Topo Map

1946

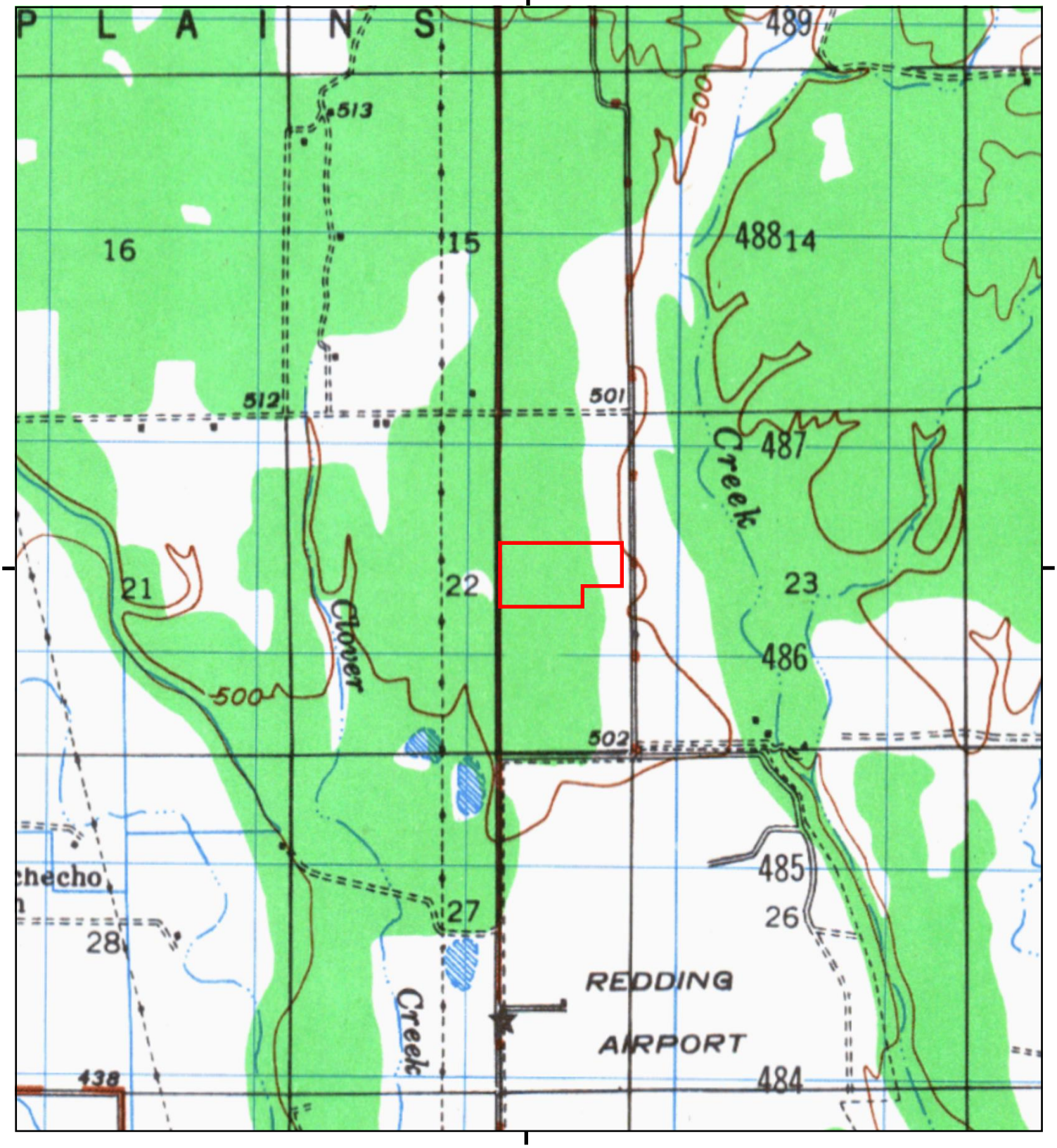

This report includes information from the following map sheet(s).

0 Miles 0.25 0.5 1 1.5

NW N NE
W E
SW S SE

TP, REDDING, 1946, 15-minute

SITE NAME: Redding Airport Rd Distribution Facility
ADDRESS: Airport Rd
Redding, CA 96002
CLIENT: Kimley Horn & Associates, Inc.

N

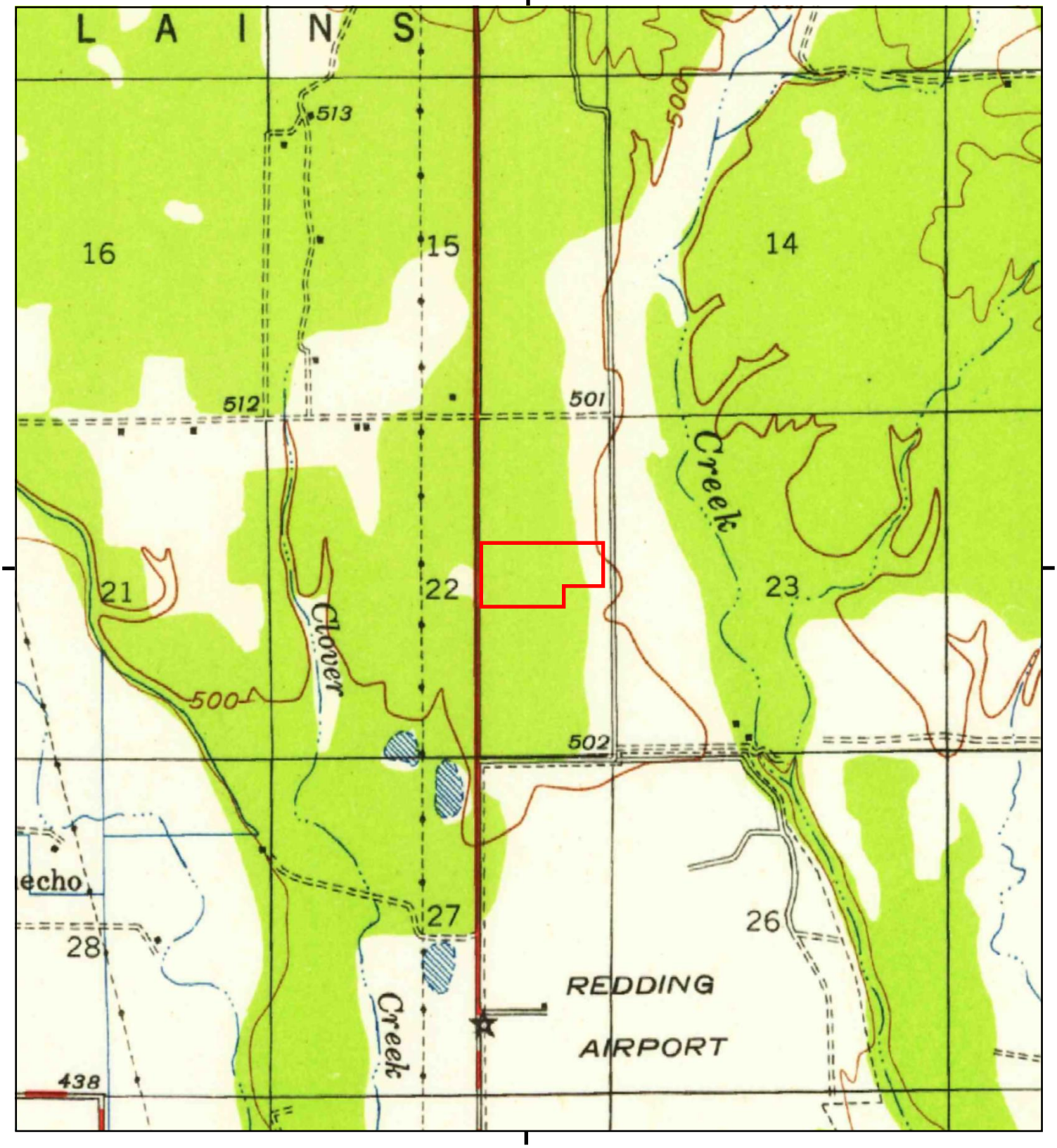

This report includes information from the following map sheet(s).

0 Miles 0.25 0.5 1 1.5

NW N NE
W E
SW S SE

TP, Redding, 1944, 15-minute

SITE NAME: Redding Airport Rd Distribution Facility
ADDRESS: Airport Rd
Redding, CA 96002
CLIENT: Kimley Horn & Associates, Inc.

N

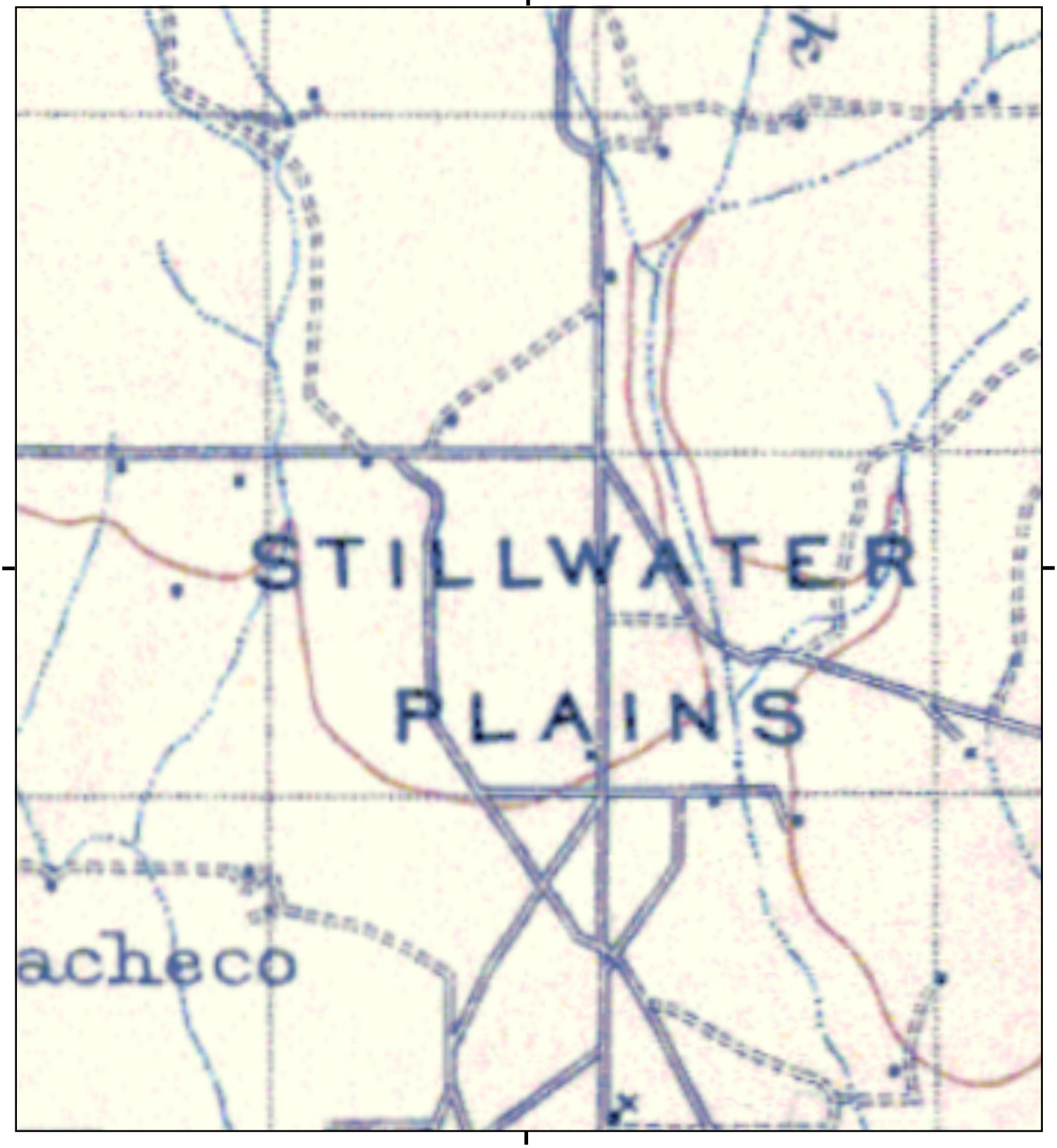

This report includes information from the following map sheet(s).

0 Miles 0.25 0.5 1 1.5

NW N NE
W E
SW S SE

TP, REDDING, 1913, 30-minute

SITE NAME: Redding Airport Rd Distribution Facility
ADDRESS: Airport Rd
Redding, CA 96002
CLIENT: Kimley Horn & Associates, Inc.

N

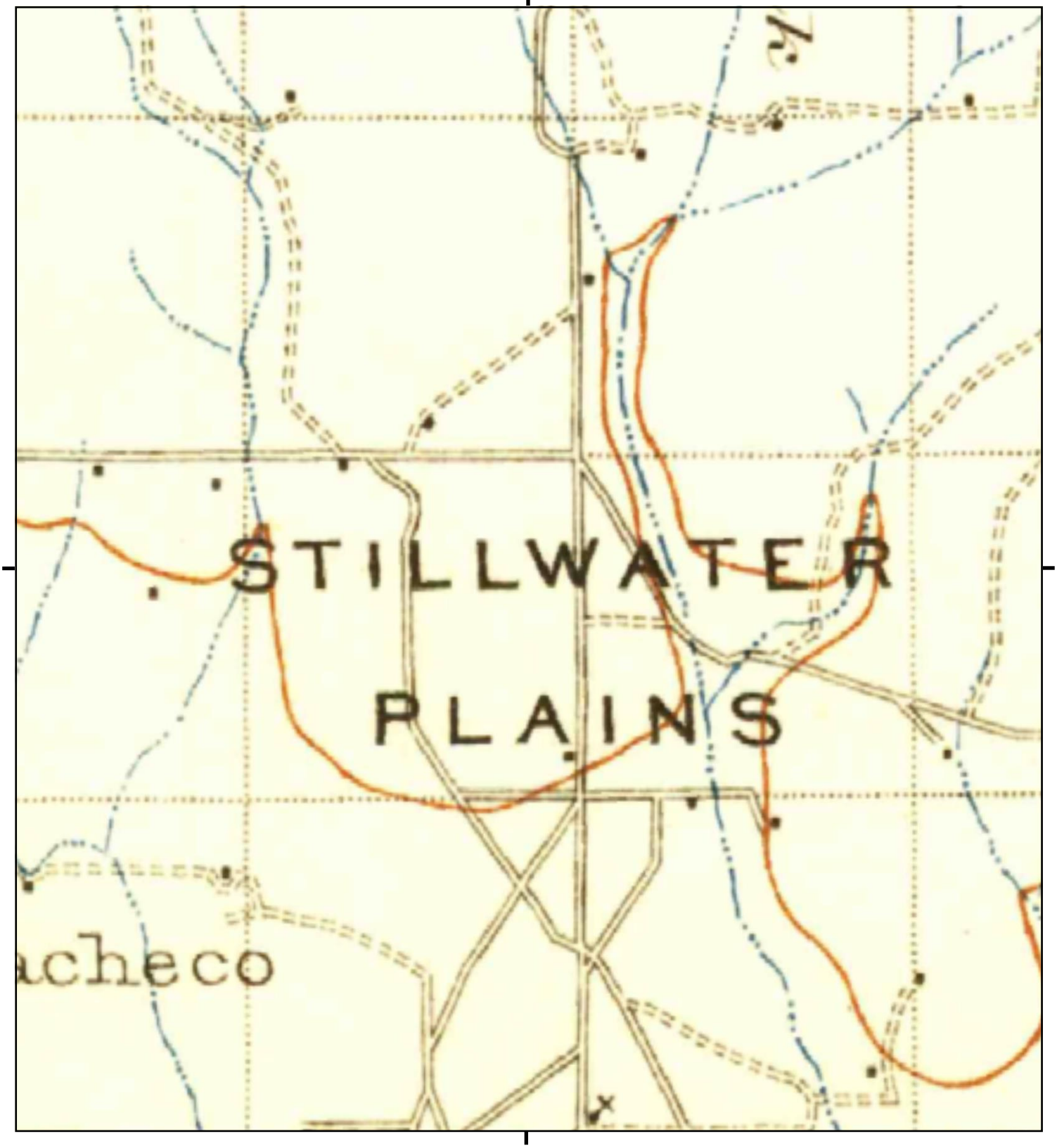

This report includes information from the following map sheet(s).

0 Miles 0.25 0.5 1 1.5

NW N NE
W E
SW S SE

TP, Redding, 1901, 30-minute

SITE NAME: Redding Airport Rd Distribution Facility
ADDRESS: Airport Rd
Redding, CA 96002
CLIENT: Kimley Horn & Associates, Inc.

N

Appendix E

USDA-NRCS Soil Survey

United States Department of Agriculture

NRCS

Natural Resources Conservation Service

A product of the National Cooperative Soil Survey, a joint effort of the United States Department of Agriculture and other Federal agencies, State agencies including the Agricultural Experiment Stations, and local participants

Custom Soil Resource Report for Shasta County Area, California

Airport Road Distribution Facility



March 19, 2021

Preface

Soil surveys contain information that affects land use planning in survey areas. They highlight soil limitations that affect various land uses and provide information about the properties of the soils in the survey areas. Soil surveys are designed for many different users, including farmers, ranchers, foresters, agronomists, urban planners, community officials, engineers, developers, builders, and home buyers. Also, conservationists, teachers, students, and specialists in recreation, waste disposal, and pollution control can use the surveys to help them understand, protect, or enhance the environment.

Various land use regulations of Federal, State, and local governments may impose special restrictions on land use or land treatment. Soil surveys identify soil properties that are used in making various land use or land treatment decisions. The information is intended to help the land users identify and reduce the effects of soil limitations on various land uses. The landowner or user is responsible for identifying and complying with existing laws and regulations.

Although soil survey information can be used for general farm, local, and wider area planning, onsite investigation is needed to supplement this information in some cases. Examples include soil quality assessments (http://www.nrcs.usda.gov/wps/portal/nrcs/main/soils/health/) and certain conservation and engineering applications. For more detailed information, contact your local USDA Service Center (https://offices.sc.egov.usda.gov/locator/app?agency=nrcs) or your NRCS State Soil Scientist (http://www.nrcs.usda.gov/wps/portal/nrcs/detail/soils/contactus/?cid=nrcs142p2_053951).

Great differences in soil properties can occur within short distances. Some soils are seasonally wet or subject to flooding. Some are too unstable to be used as a foundation for buildings or roads. Clayey or wet soils are poorly suited to use as septic tank absorption fields. A high water table makes a soil poorly suited to basements or underground installations.

The National Cooperative Soil Survey is a joint effort of the United States Department of Agriculture and other Federal agencies, State agencies including the Agricultural Experiment Stations, and local agencies. The Natural Resources Conservation Service (NRCS) has leadership for the Federal part of the National Cooperative Soil Survey.

Information about soils is updated periodically. Updated information is available through the NRCS Web Soil Survey, the site for official soil survey information.

The U.S. Department of Agriculture (USDA) prohibits discrimination in all its programs and activities on the basis of race, color, national origin, age, disability, and where applicable, sex, marital status, familial status, parental status, religion, sexual orientation, genetic information, political beliefs, reprisal, or because all or a part of an individual's income is derived from any public assistance program. (Not all prohibited bases apply to all programs.) Persons with disabilities who require

alternative means for communication of program information (Braille, large print, audiotape, etc.) should contact USDA's TARGET Center at (202) 720-2600 (voice and TDD). To file a complaint of discrimination, write to USDA, Director, Office of Civil Rights, 1400 Independence Avenue, S.W., Washington, D.C. 20250-9410 or call (800) 795-3272 (voice) or (202) 720-6382 (TDD). USDA is an equal opportunity provider and employer.

Contents

Preface.....2
How Soil Surveys Are Made.....5
Soil Map.....8
Soil Map.....9
Legend.....10
Map Unit Legend.....11
Map Unit Descriptions.....11
Shasta County Area, California.....13
PmA—Perkins gravelly loam, gravelly clay loam substratum, 0 to 3 percent slopes, MLRA 17.....13
RbA—Red Bluff loam, 0 to 3 percent slopes, MLRA 17, moist.....14
RbB—Red Bluff loam, 3 to 8 percent slopes.....15
References.....18

How Soil Surveys Are Made

Soil surveys are made to provide information about the soils and miscellaneous areas in a specific area. They include a description of the soils and miscellaneous areas and their location on the landscape and tables that show soil properties and limitations affecting various uses. Soil scientists observed the steepness, length, and shape of the slopes; the general pattern of drainage; the kinds of crops and native plants; and the kinds of bedrock. They observed and described many soil profiles. A soil profile is the sequence of natural layers, or horizons, in a soil. The profile extends from the surface down into the unconsolidated material in which the soil formed or from the surface down to bedrock. The unconsolidated material is devoid of roots and other living organisms and has not been changed by other biological activity.

Currently, soils are mapped according to the boundaries of major land resource areas (MLRAs). MLRAs are geographically associated land resource units that share common characteristics related to physiography, geology, climate, water resources, soils, biological resources, and land uses (USDA, 2006). Soil survey areas typically consist of parts of one or more MLRA.

The soils and miscellaneous areas in a survey area occur in an orderly pattern that is related to the geology, landforms, relief, climate, and natural vegetation of the area. Each kind of soil and miscellaneous area is associated with a particular kind of landform or with a segment of the landform. By observing the soils and miscellaneous areas in the survey area and relating their position to specific segments of the landform, a soil scientist develops a concept, or model, of how they were formed. Thus, during mapping, this model enables the soil scientist to predict with a considerable degree of accuracy the kind of soil or miscellaneous area at a specific location on the landscape.

Commonly, individual soils on the landscape merge into one another as their characteristics gradually change. To construct an accurate soil map, however, soil scientists must determine the boundaries between the soils. They can observe only a limited number of soil profiles. Nevertheless, these observations, supplemented by an understanding of the soil-vegetation-landscape relationship, are sufficient to verify predictions of the kinds of soil in an area and to determine the boundaries.

Soil scientists recorded the characteristics of the soil profiles that they studied. They noted soil color, texture, size and shape of soil aggregates, kind and amount of rock fragments, distribution of plant roots, reaction, and other features that enable them to identify soils. After describing the soils in the survey area and determining their properties, the soil scientists assigned the soils to taxonomic classes (units). Taxonomic classes are concepts. Each taxonomic class has a set of soil characteristics with precisely defined limits. The classes are used as a basis for comparison to classify soils systematically. Soil taxonomy, the system of taxonomic classification used in the United States, is based mainly on the kind and character of soil properties and the arrangement of horizons within the profile. After the soil

scientists classified and named the soils in the survey area, they compared the individual soils with similar soils in the same taxonomic class in other areas so that they could confirm data and assemble additional data based on experience and research.

The objective of soil mapping is not to delineate pure map unit components; the objective is to separate the landscape into landforms or landform segments that have similar use and management requirements. Each map unit is defined by a unique combination of soil components and/or miscellaneous areas in predictable proportions. Some components may be highly contrasting to the other components of the map unit. The presence of minor components in a map unit in no way diminishes the usefulness or accuracy of the data. The delineation of such landforms and landform segments on the map provides sufficient information for the development of resource plans. If intensive use of small areas is planned, onsite investigation is needed to define and locate the soils and miscellaneous areas.

Soil scientists make many field observations in the process of producing a soil map. The frequency of observation is dependent upon several factors, including scale of mapping, intensity of mapping, design of map units, complexity of the landscape, and experience of the soil scientist. Observations are made to test and refine the soil-landscape model and predictions and to verify the classification of the soils at specific locations. Once the soil-landscape model is refined, a significantly smaller number of measurements of individual soil properties are made and recorded. These measurements may include field measurements, such as those for color, depth to bedrock, and texture, and laboratory measurements, such as those for content of sand, silt, clay, salt, and other components. Properties of each soil typically vary from one point to another across the landscape.

Observations for map unit components are aggregated to develop ranges of characteristics for the components. The aggregated values are presented. Direct measurements do not exist for every property presented for every map unit component. Values for some properties are estimated from combinations of other properties.

While a soil survey is in progress, samples of some of the soils in the area generally are collected for laboratory analyses and for engineering tests. Soil scientists interpret the data from these analyses and tests as well as the field-observed characteristics and the soil properties to determine the expected behavior of the soils under different uses. Interpretations for all of the soils are field tested through observation of the soils in different uses and under different levels of management. Some interpretations are modified to fit local conditions, and some new interpretations are developed to meet local needs. Data are assembled from other sources, such as research information, production records, and field experience of specialists. For example, data on crop yields under defined levels of management are assembled from farm records and from field or plot experiments on the same kinds of soil.

Predictions about soil behavior are based not only on soil properties but also on such variables as climate and biological activity. Soil conditions are predictable over long periods of time, but they are not predictable from year to year. For example, soil scientists can predict with a fairly high degree of accuracy that a given soil will have a high water table within certain depths in most years, but they cannot predict that a high water table will always be at a specific level in the soil on a specific date.

After soil scientists located and identified the significant natural bodies of soil in the survey area, they drew the boundaries of these bodies on aerial photographs and

identified each as a specific map unit. Aerial photographs show trees, buildings, fields, roads, and rivers, all of which help in locating boundaries accurately.

Soil Map

The soil map section includes the soil map for the defined area of interest, a list of soil map units on the map and extent of each map unit, and cartographic symbols displayed on the map. Also presented are various metadata about data used to produce the map, and a description of each soil map unit.

Custom Soil Resource Report
Soil Map



Map Scale: 1:3,310 if printed on A landscape (11" x 8.5") sheet.

N

Meters
0 45 90 180 270

Feet
0 150 300 600 900

Map projection: Web Mercator Corner coordinates: WGS84 Edge tics: UTM Zone 10N WGS84

MAP LEGEND

Area of Interest (AOI)
- Area of Interest (AOI)

Soils
- Soil Map Unit Polygons
- Soil Map Unit Lines
- Soil Map Unit Points

Special Point Features
- Blowout
- Borrow Pit
- Clay Spot
- Closed Depression
- Gravel Pit
- Gravelly Spot
- Landfill
- Lava Flow
- Marsh or swamp
- Mine or Quarry
- Miscellaneous Water
- Perennial Water
- Rock Outcrop
- Saline Spot
- Sandy Spot
- Severely Eroded Spot
- Sinkhole
- Slide or Slip
- Sodic Spot
- Spoil Area
- Stony Spot
- Very Stony Spot
- Wet Spot
- Other
- Special Line Features

Water Features
- Streams and Canals

Transportation
- Rails
- Interstate Highways
- US Routes
- Major Roads
- Local Roads

Background
- Aerial Photography

MAP INFORMATION

The soil surveys that comprise your AOI were mapped at 1:20,000.

Warning: Soil Map may not be valid at this scale.

Enlargement of maps beyond the scale of mapping can cause misunderstanding of the detail of mapping and accuracy of soil line placement. The maps do not show the small areas of contrasting soils that could have been shown at a more detailed scale.

Please rely on the bar scale on each map sheet for map measurements.

Source of Map: Natural Resources Conservation Service
Web Soil Survey URL:
Coordinate System: Web Mercator (EPSG:3857)

Maps from the Web Soil Survey are based on the Web Mercator projection, which preserves direction and shape but distorts distance and area. A projection that preserves area, such as the Albers equal-area conic projection, should be used if more accurate calculations of distance or area are required.

This product is generated from the USDA-NRCS certified data as of the version date(s) listed below.

Soil Survey Area: Shasta County Area, California
Survey Area Data: Version 15, Jun 1, 2020

Soil map units are labeled (as space allows) for map scales 1:50,000 or larger.

Date(s) aerial images were photographed: May 8, 2019—Jun 21, 2019

The orthophoto or other base map on which the soil lines were compiled and digitized probably differs from the background imagery displayed on these maps. As a result, some minor shifting of map unit boundaries may be evident.

Map Unit Legend

Map Unit Symbol	Map Unit Name	Acres in AOI	Percent of AOI
PmA	Perkins gravelly loam, gravelly clay loam substratum, 0 to 3 percent slopes, MLRA 17	1.0	2.3%
RbA	Red Bluff loam, 0 to 3 percent slopes, MLRA 17, moist	37.9	87.3%
RbB	Red Bluff loam, 3 to 8 percent slopes	4.5	10.4%
Totals for Area of Interest		**43.4**	**100.0%**

Map Unit Descriptions

The map units delineated on the detailed soil maps in a soil survey represent the soils or miscellaneous areas in the survey area. The map unit descriptions, along with the maps, can be used to determine the composition and properties of a unit.

A map unit delineation on a soil map represents an area dominated by one or more major kinds of soil or miscellaneous areas. A map unit is identified and named according to the taxonomic classification of the dominant soils. Within a taxonomic class there are precisely defined limits for the properties of the soils. On the landscape, however, the soils are natural phenomena, and they have the characteristic variability of all natural phenomena. Thus, the range of some observed properties may extend beyond the limits defined for a taxonomic class. Areas of soils of a single taxonomic class rarely, if ever, can be mapped without including areas of other taxonomic classes. Consequently, every map unit is made up of the soils or miscellaneous areas for which it is named and some minor components that belong to taxonomic classes other than those of the major soils.

Most minor soils have properties similar to those of the dominant soil or soils in the map unit, and thus they do not affect use and management. These are called noncontrasting, or similar, components. They may or may not be mentioned in a particular map unit description. Other minor components, however, have properties and behavioral characteristics divergent enough to affect use or to require different management. These are called contrasting, or dissimilar, components. They generally are in small areas and could not be mapped separately because of the scale used. Some small areas of strongly contrasting soils or miscellaneous areas are identified by a special symbol on the maps. If included in the database for a given area, the contrasting minor components are identified in the map unit descriptions along with some characteristics of each. A few areas of minor components may not have been observed, and consequently they are not mentioned in the descriptions, especially where the pattern was so complex that it was impractical to make enough observations to identify all the soils and miscellaneous areas on the landscape.

The presence of minor components in a map unit in no way diminishes the usefulness or accuracy of the data. The objective of mapping is not to delineate pure taxonomic classes but rather to separate the landscape into landforms or

landform segments that have similar use and management requirements. The delineation of such segments on the map provides sufficient information for the development of resource plans. If intensive use of small areas is planned, however, onsite investigation is needed to define and locate the soils and miscellaneous areas.

An identifying symbol precedes the map unit name in the map unit descriptions. Each description includes general facts about the unit and gives important soil properties and qualities.

Soils that have profiles that are almost alike make up a *soil series*. Except for differences in texture of the surface layer, all the soils of a series have major horizons that are similar in composition, thickness, and arrangement.

Soils of one series can differ in texture of the surface layer, slope, stoniness, salinity, degree of erosion, and other characteristics that affect their use. On the basis of such differences, a soil series is divided into *soil phases*. Most of the areas shown on the detailed soil maps are phases of soil series. The name of a soil phase commonly indicates a feature that affects use or management. For example, Alpha silt loam, 0 to 2 percent slopes, is a phase of the Alpha series.

Some map units are made up of two or more major soils or miscellaneous areas. These map units are complexes, associations, or undifferentiated groups.

A *complex* consists of two or more soils or miscellaneous areas in such an intricate pattern or in such small areas that they cannot be shown separately on the maps. The pattern and proportion of the soils or miscellaneous areas are somewhat similar in all areas. Alpha-Beta complex, 0 to 6 percent slopes, is an example.

An *association* is made up of two or more geographically associated soils or miscellaneous areas that are shown as one unit on the maps. Because of present or anticipated uses of the map units in the survey area, it was not considered practical or necessary to map the soils or miscellaneous areas separately. The pattern and relative proportion of the soils or miscellaneous areas are somewhat similar. Alpha-Beta association, 0 to 2 percent slopes, is an example.

An *undifferentiated group* is made up of two or more soils or miscellaneous areas that could be mapped individually but are mapped as one unit because similar interpretations can be made for use and management. The pattern and proportion of the soils or miscellaneous areas in a mapped area are not uniform. An area can be made up of only one of the major soils or miscellaneous areas, or it can be made up of all of them. Alpha and Beta soils, 0 to 2 percent slopes, is an example.

Some surveys include *miscellaneous areas*. Such areas have little or no soil material and support little or no vegetation. Rock outcrop is an example.

Shasta County Area, California

PmA—Perkins gravelly loam, gravelly clay loam substratum, 0 to 3 percent slopes, MLRA 17

Map Unit Setting

National map unit symbol: 2t7qd
Elevation: 390 to 890 feet
Mean annual precipitation: 27 to 43 inches
Mean annual air temperature: 57 to 64 degrees F
Frost-free period: 220 to 310 days
Farmland classification: Prime farmland if irrigated

Map Unit Composition

Perkins and similar soils: 85 percent
Minor components: 15 percent
Estimates are based on observations, descriptions, and transects of the mapunit.

Description of Perkins

Setting

Landform: Stream terraces
Landform position (two-dimensional): Summit
Landform position (three-dimensional): Tread
Down-slope shape: Linear
Across-slope shape: Linear
Parent material: Alluvium derived from igneous, metamorphic and sedimentary rock

Typical profile

Ap - 0 to 6 inches: gravelly loam
AB - 6 to 10 inches: gravelly loam
BAt1 - 10 to 18 inches: gravelly clay loam
BAt2 - 18 to 32 inches: gravelly clay loam
Bt1 - 32 to 41 inches: gravelly clay loam
Bt2 - 41 to 54 inches: gravelly clay loam
Bt3 - 54 to 60 inches: gravelly clay loam

Properties and qualities

Slope: 0 to 3 percent
Depth to restrictive feature: More than 80 inches
Drainage class: Well drained
Runoff class: High
Capacity of the most limiting layer to transmit water (Ksat): Moderately low to moderately high (0.06 to 0.60 in/hr)
Depth to water table: More than 80 inches
Frequency of flooding: None
Frequency of ponding: None
Maximum salinity: Nonsaline (0.3 to 0.5 mmhos/cm)
Available water capacity: Moderate (about 8.5 inches)

Interpretive groups

Land capability classification (irrigated): 2s
Land capability classification (nonirrigated): 3s
Hydrologic Soil Group: C

Hydric soil rating: No

Minor Components

Churn

Percent of map unit: 5 percent
Hydric soil rating: No

Moda

Percent of map unit: 5 percent
Landform: Depressions
Hydric soil rating: Yes

Red bluff

Percent of map unit: 5 percent
Hydric soil rating: No

RbA—Red Bluff loam, 0 to 3 percent slopes, MLRA 17, moist

Map Unit Setting

National map unit symbol: 2t7r0
Elevation: 450 to 1,110 feet
Mean annual precipitation: 29 to 57 inches
Mean annual air temperature: 61 to 63 degrees F
Frost-free period: 200 to 250 days
Farmland classification: Prime farmland if irrigated

Map Unit Composition

Red bluff, moist, and similar soils: 85 percent
Minor components: 15 percent
Estimates are based on observations, descriptions, and transects of the mapunit.

Description of Red Bluff, Moist

Setting

Landform: Fan remnants
Landform position (two-dimensional): Summit
Landform position (three-dimensional): Tread
Down-slope shape: Linear
Across-slope shape: Linear
Parent material: Alluvium derived from igneous, metamorphic and sedimentary rock

Typical profile

A - 0 to 6 inches: loam
Bt1 - 6 to 18 inches: clay loam
Bt2 - 18 to 28 inches: clay loam
Bt3 - 28 to 44 inches: clay loam
Bt4 - 44 to 57 inches: clay
Bt5 - 57 to 67 inches: clay loam

Properties and qualities

Slope: 0 to 3 percent
Depth to restrictive feature: More than 80 inches
Drainage class: Well drained
Runoff class: Medium
Capacity of the most limiting layer to transmit water (Ksat): Moderately low to moderately high (0.06 to 0.20 in/hr)
Depth to water table: More than 80 inches
Frequency of flooding: None
Frequency of ponding: None
Maximum salinity: Nonsaline (0.3 to 0.5 mmhos/cm)
Available water capacity: High (about 10.0 inches)

Interpretive groups

Land capability classification (irrigated): 3s
Land capability classification (nonirrigated): 3s
Hydrologic Soil Group: C
Ecological site: R017XD089CA - ACID TERRACE
Hydric soil rating: No

Minor Components

Redding

Percent of map unit: 5 percent
Hydric soil rating: No

Perkins

Percent of map unit: 5 percent
Hydric soil rating: No

Moda

Percent of map unit: 4 percent
Landform: Depressions
Hydric soil rating: Yes

Unnamed

Percent of map unit: 1 percent
Landform: Depressions
Hydric soil rating: Yes

RbB—Red Bluff loam, 3 to 8 percent slopes

Map Unit Setting

National map unit symbol: hfrt
Elevation: 200 to 800 feet
Mean annual precipitation: 30 inches
Mean annual air temperature: 63 degrees F
Frost-free period: 200 to 250 days
Farmland classification: Prime farmland if irrigated

Map Unit Composition

Red bluff and similar soils: 85 percent
Minor components: 15 percent
Estimates are based on observations, descriptions, and transects of the mapunit.

Description of Red Bluff

Setting

Landform: Terraces
Landform position (two-dimensional): Backslope, shoulder, summit
Landform position (three-dimensional): Side slope
Down-slope shape: Linear
Across-slope shape: Linear
Parent material: Alluvium

Typical profile

H1 - 0 to 6 inches: loam
H2 - 6 to 28 inches: clay loam
H3 - 28 to 57 inches: clay loam
H4 - 57 to 67 inches: gravelly clay loam

Properties and qualities

Slope: 3 to 8 percent
Depth to restrictive feature: More than 80 inches
Drainage class: Well drained
Runoff class: High
Capacity of the most limiting layer to transmit water (Ksat): Moderately high (0.20 to 0.57 in/hr)
Depth to water table: More than 80 inches
Frequency of flooding: None
Frequency of ponding: None
Available water capacity: High (about 9.4 inches)

Interpretive groups

Land capability classification (irrigated): 3e
Land capability classification (nonirrigated): 3e
Hydrologic Soil Group: C
Ecological site: R017XD089CA - ACID TERRACE
Hydric soil rating: No

Minor Components

Redding

Percent of map unit: 5 percent
Hydric soil rating: No

Newtown

Percent of map unit: 5 percent
Hydric soil rating: No

Perkins

Percent of map unit: 5 percent
Hydric soil rating: No

References

American Association of State Highway and Transportation Officials (AASHTO). 2004. Standard specifications for transportation materials and methods of sampling and testing. 24th edition.

American Society for Testing and Materials (ASTM). 2005. Standard classification of soils for engineering purposes. ASTM Standard D2487-00.

Cowardin, L.M., V. Carter, F.C. Golet, and E.T. LaRoe. 1979. Classification of wetlands and deep-water habitats of the United States. U.S. Fish and Wildlife Service FWS/OBS-79/31.

Federal Register. July 13, 1994. Changes in hydric soils of the United States.

Federal Register. September 18, 2002. Hydric soils of the United States.

Hurt, G.W., and L.M. Vasilas, editors. Version 6.0, 2006. Field indicators of hydric soils in the United States.

National Research Council. 1995. Wetlands: Characteristics and boundaries.

Soil Survey Division Staff. 1993. Soil survey manual. Soil Conservation Service. U.S. Department of Agriculture Handbook 18. http://www.nrcs.usda.gov/wps/portal/nrcs/detail/national/soils/?cid=nrcs142p2_054262

Soil Survey Staff. 1999. Soil taxonomy: A basic system of soil classification for making and interpreting soil surveys. 2nd edition. Natural Resources Conservation Service, U.S. Department of Agriculture Handbook 436. http://www.nrcs.usda.gov/wps/portal/nrcs/detail/national/soils/?cid=nrcs142p2_053577

Soil Survey Staff. 2010. Keys to soil taxonomy. 11th edition. U.S. Department of Agriculture, Natural Resources Conservation Service. http://www.nrcs.usda.gov/wps/portal/nrcs/detail/national/soils/?cid=nrcs142p2_053580

Tiner, R.W., Jr. 1985. Wetlands of Delaware. U.S. Fish and Wildlife Service and Delaware Department of Natural Resources and Environmental Control, Wetlands Section.

United States Army Corps of Engineers, Environmental Laboratory. 1987. Corps of Engineers wetlands delineation manual. Waterways Experiment Station Technical Report Y-87-1.

United States Department of Agriculture, Natural Resources Conservation Service. National forestry manual. http://www.nrcs.usda.gov/wps/portal/nrcs/detail/soils/home/?cid=nrcs142p2_053374

United States Department of Agriculture, Natural Resources Conservation Service. National range and pasture handbook. http://www.nrcs.usda.gov/wps/portal/nrcs/detail/national/landuse/rangepasture/?cid=stelprdb1043084

United States Department of Agriculture, Natural Resources Conservation Service. National soil survey handbook, title 430-VI. http://www.nrcs.usda.gov/wps/portal/nrcs/detail/soils/scientists/?cid=nrcs142p2_054242

United States Department of Agriculture, Natural Resources Conservation Service. 2006. Land resource regions and major land resource areas of the United States, the Caribbean, and the Pacific Basin. U.S. Department of Agriculture Handbook 296. http://www.nrcs.usda.gov/wps/portal/nrcs/detail/national/soils/?cid=nrcs142p2_053624

United States Department of Agriculture, Soil Conservation Service. 1961. Land capability classification. U.S. Department of Agriculture Handbook 210. http://www.nrcs.usda.gov/Internet/FSE_DOCUMENTS/nrcs142p2_052290.pdf

Appendix F

Historical Aerial Photographs

Redding Airport Rd Distribution Facility

Airport Rd

Redding, CA 96002

Inquiry Number: 6397865.8

March 10, 2021

The EDR Aerial Photo Decade Package

6 Armstrong Road, 4th floor
Shelton, CT 06484
Toll Free: 800.352.0050
www.edrnet.com

EDR Aerial Photo Decade Package

03/10/21

Site Name:

Redding Airport Rd Distribution
Airport Rd
Redding, CA 96002
EDR Inquiry # 6397865.8

Client Name:

Kimley Horn & Associates, Inc.
401 B Street
San Diego, CA 92101
Contact: Casey Schooner

Environmental Data Resources, Inc. (EDR) Aerial Photo Decade Package is a screening tool designed to assist environmental professionals in evaluating potential liability on a target property resulting from past activities. EDR's professional researchers provide digitally reproduced historical aerial photographs, and when available, provide one photo per decade.

Search Results:

Year	Scale	Details	Source
2016	1"=500'	Flight Year: 2016	USDA/NAIP
2012	1"=500'	Flight Year: 2012	USDA/NAIP
2009	1"=500'	Flight Year: 2009	USDA/NAIP
2006	1"=500'	Flight Year: 2006	USDA/NAIP
1998	1"=500'	Acquisition Date: September 10, 1998	USGS/DOQQ
1983	1"=500'	Flight Date: July 04, 1983	USDA
1969	1"=500'	Flight Date: July 31, 1969	USGS
1963	1"=500'	Flight Date: May 14, 1963	USGS
1952	1"=500'	Flight Date: July 14, 1952	USDA
1943	1"=500'	Flight Date: September 12, 1943	USGS

When delivered electronically by EDR, the aerial photo images included with this report are for ONE TIME USE ONLY. Further reproduction of these aerial photo images is prohibited without permission from EDR. For more information contact your EDR Account Executive.

Disclaimer - Copyright and Trademark Notice

This Report contains certain information obtained from a variety of public and other sources reasonably available to Environmental Data Resources, Inc. It cannot be concluded from this Report that coverage information for the target and surrounding properties does not exist from other sources. NO WARRANTY EXPRESSED OR IMPLIED, IS MADE WHATSOEVER IN CONNECTION WITH THIS REPORT. ENVIRONMENTAL DATA RESOURCES, INC. SPECIFICALLY DISCLAIMS THE MAKING OF ANY SUCH WARRANTIES, INCLUDING WITHOUT LIMITATION, MERCHANTABILITY OR FITNESS FOR A PARTICULAR USE OR PURPOSE. ALL RISK IS ASSUMED BY THE USER. IN NO EVENT SHALL ENVIRONMENTAL DATA RESOURCES, INC. BE LIABLE TO ANYONE, WHETHER ARISING OUT OF ERRORS OR OMISSIONS, NEGLIGENCE, ACCIDENT OR ANY OTHER CAUSE, FOR ANY LOSS OF DAMAGE, INCLUDING, WITHOUT LIMITATION, SPECIAL, INCIDENTAL, CONSEQUENTIAL, OR EXEMPLARY DAMAGES. ANY LIABILITY ON THE PART OF ENVIRONMENTAL DATA RESOURCES, INC. IS STRICTLY LIMITED TO A REFUND OF THE AMOUNT PAID FOR THIS REPORT. Purchaser accepts this Report "AS IS". Any analyses, estimates, ratings, environmental risk levels or risk codes provided in this Report are provided for illustrative purposes only, and are not intended to provide, nor should they be interpreted as providing any facts regarding, or prediction or forecast of, any environmental risk for any property. Only a Phase I Environmental Site Assessment performed by an environmental professional can provide information regarding the environmental risk for any property. Additionally, the information provided in this Report is not to be construed as legal advice.

Copyright 2021 by Environmental Data Resources, Inc. All rights reserved. Reproduction in any media or format, in whole or in part, of any report or map of Environmental Data Resources, Inc., or its affiliates, is prohibited without prior written permission.

EDR and its logos (including Sanborn and Sanborn Map) are trademarks of Environmental Data Resources, Inc. or its affiliates. All other trademarks used herein are the property of their respective owners.

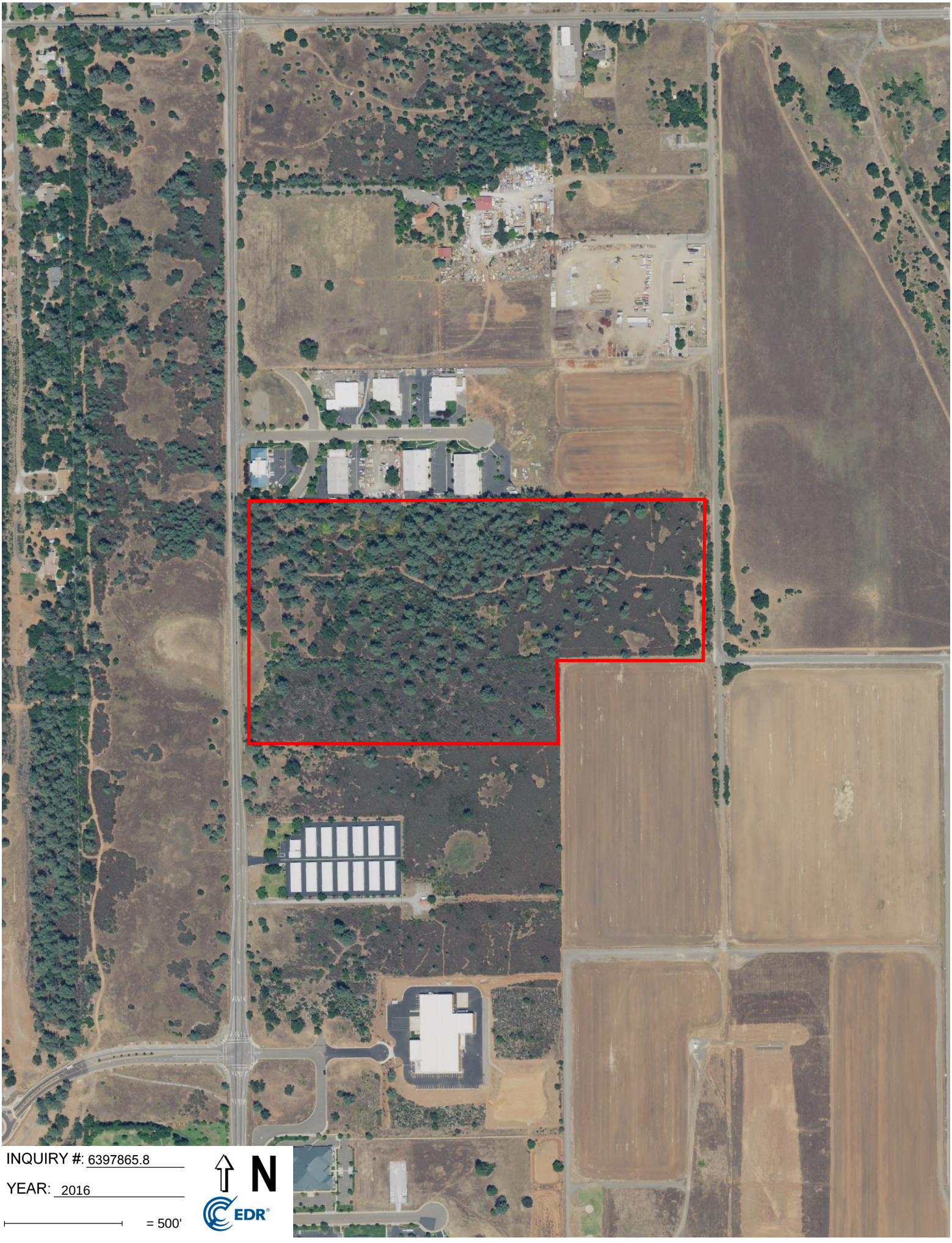

INQUIRY #: 6397865.8

YEAR: 2016

= 500'

N

EDR

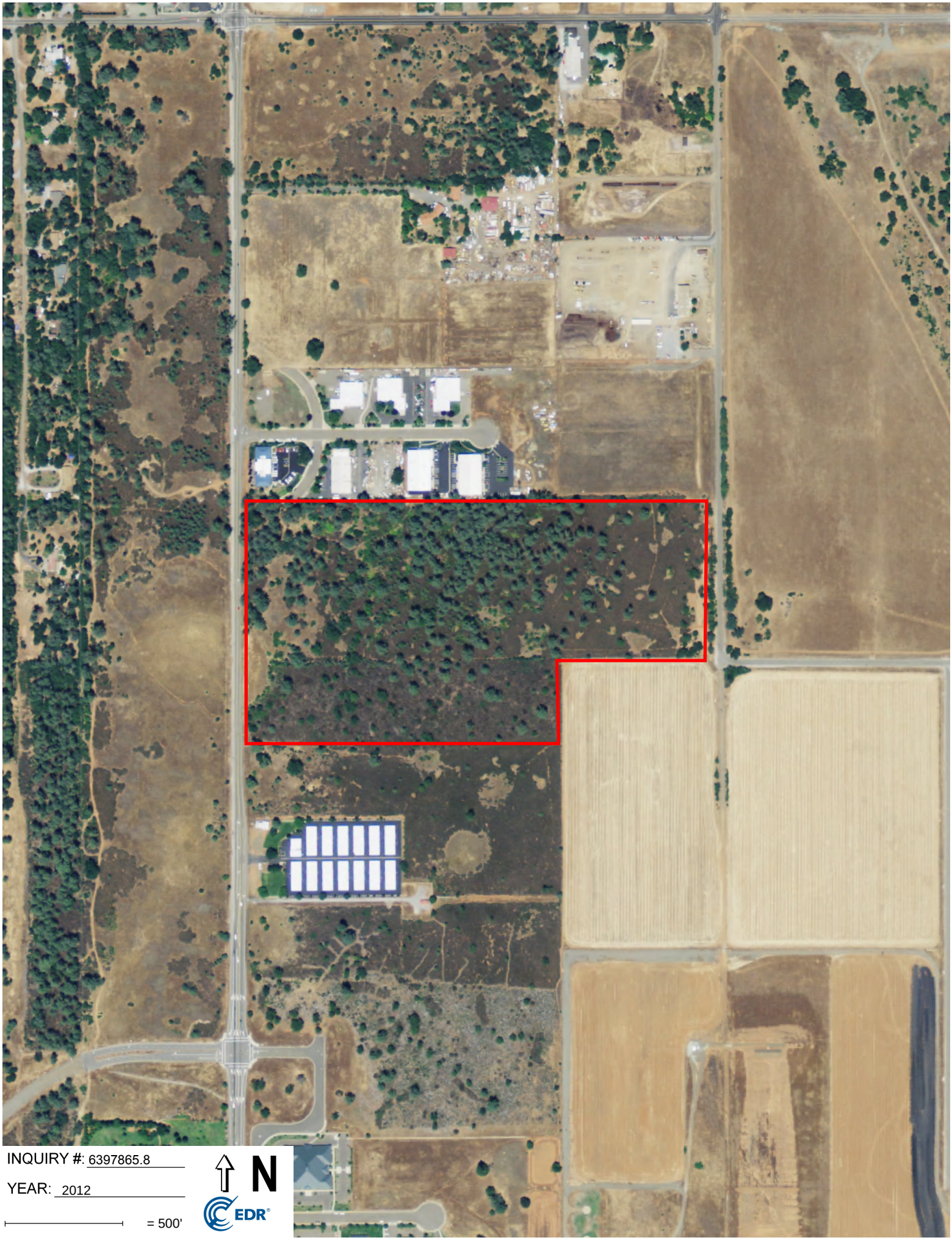

INQUIRY #: 6397865.8

YEAR: 2012

= 500'

N

EDR


INQUIRY #: 6397865.8
YEAR: 2009
= 500'
N
EDR


INQUIRY #: 6397865.8
YEAR: 2006
= 500'
N
EDR


INQUIRY #: 6397865.8
YEAR: 1998
= 500'
N
EDR



INQUIRY #: 6397865.8

YEAR: 1983

= 500'

N

EDR


INQUIRY #: 6397865.8
YEAR: 1969
= 500'
N
EDR


INQUIRY #: 6397865.8
YEAR: 1963
= 500'
N
EDR



INQUIRY #: 6397865.8

YEAR: 1952

= 500'

N

EDR



INQUIRY #: 6397865.8

YEAR: 1943

= 500'

N

EDR

Appendix G

EDR Sanborn® Maps

Redding Airport Rd Distribution Facility

Airport Rd

Redding, CA 96002

Inquiry Number: 6397865.3

March 09, 2021

Certified Sanborn® Map Report

6 Armstrong Road, 4th floor
Shelton, CT 06484
Toll Free: 800.352.0050
www.edrnet.com

Certified Sanborn® Map Report

03/09/21

Site Name:

Redding Airport Rd Distribution
Airport Rd
Redding, CA 96002
EDR Inquiry # 6397865.3

Client Name:

Kimley Horn & Associates, Inc.
401 B Street
San Diego, CA 92101
Contact: Casey Schooner

The Sanborn Library has been searched by EDR and maps covering the target property location as provided by Kimley Horn & Associates, Inc. were identified for the years listed below. The Sanborn Library is the largest, most complete collection of fire insurance maps. The collection includes maps from Sanborn, Bromley, Perris & Browne, Hopkins, Barlow, and others. Only Environmental Data Resources Inc. (EDR) is authorized to grant rights for commercial reproduction of maps by the Sanborn Library LLC, the copyright holder for the collection. Results can be authenticated by visiting www.edrnet.com/sanborn.

The Sanborn Library is continually enhanced with newly identified map archives. This report accesses all maps in the collection as of the day this report was generated.

Certified Sanborn Results:

Certification # 734A-4D9E-8974

PO # 097401002

Project Redding Airport Rd Distr

UNMAPPED PROPERTY

This report certifies that the complete holdings of the Sanborn Library, LLC collection have been searched based on client supplied target property information, and fire insurance maps covering the target property were not found.

Sanborn® Library search results

Certification #: 734A-4D9E-8974

The Sanborn Library includes more than 1.2 million fire insurance maps from Sanborn, Bromley, Perris & Browne, Hopkins, Barlow and others which track historical property usage in approximately 12,000 American cities and towns. Collections searched:

- ☑ Library of Congress
- ☑ University Publications of America
- ☑ EDR Private Collection

The Sanborn Library LLC Since 1866™

Limited Permission To Make Copies

Kimley Horn & Associates, Inc. (the client) is permitted to make up to FIVE photocopies of this Sanborn Map transmittal and each fire insurance map accompanying this report solely for the limited use of its customer. No one other than the client is authorized to make copies. Upon request made directly to an EDR Account Executive, the client may be permitted to make a limited number of additional photocopies. This permission is conditioned upon compliance by the client, its customer and their agents with EDR's copyright policy; a copy of which is available upon request.

Disclaimer - Copyright and Trademark Notice

This Report contains certain information obtained from a variety of public and other sources reasonably available to Environmental Data Resources, Inc. It cannot be concluded from this Report that coverage information for the target and surrounding properties does not exist from other sources. NO WARRANTY EXPRESSED OR IMPLIED, IS MADE WHATSOEVER IN CONNECTION WITH THIS REPORT. ENVIRONMENTAL DATA RESOURCES, INC. SPECIFICALLY DISCLAIMS THE MAKING OF ANY SUCH WARRANTIES, INCLUDING WITHOUT LIMITATION, MERCHANTABILITY OR FITNESS FOR A PARTICULAR USE OR PURPOSE. ALL RISK IS ASSUMED BY THE USER. IN NO EVENT SHALL ENVIRONMENTAL DATA RESOURCES, INC. BE LIABLE TO ANYONE, WHETHER ARISING OUT OF ERRORS OR OMISSIONS, NEGLIGENCE, ACCIDENT OR ANY OTHER CAUSE, FOR ANY LOSS OF DAMAGE, INCLUDING, WITHOUT LIMITATION, SPECIAL, INCIDENTAL, CONSEQUENTIAL, OR EXEMPLARY DAMAGES. ANY LIABILITY ON THE PART OF ENVIRONMENTAL DATA RESOURCES, INC. IS STRICTLY LIMITED TO A REFUND OF THE AMOUNT PAID FOR THIS REPORT. Purchaser accepts this Report "AS IS". Any analyses, estimates, ratings, environmental risk levels or risk codes provided in this Report are provided for illustrative purposes only, and are not intended to provide, nor should they be interpreted as providing any facts regarding, or prediction or forecast of, any environmental risk for any property. Only a Phase I Environmental Site Assessment performed by an environmental professional can provide information regarding the environmental risk for any property. Additionally, the information provided in this Report is not to be construed as legal advice.

Copyright 2021 by Environmental Data Resources, Inc. All rights reserved. Reproduction in any media or format, in whole or in part, of any report or map of Environmental Data Resources, Inc., or its affiliates, is prohibited without prior written permission.

EDR and its logos (including Sanborn and Sanborn Map) are trademarks of Environmental Data Resources, Inc. or its affiliates. All other trademarks used herein are the property of their respective owners.

Appendix H

EDR City Directory Report

Redding Airport Rd Distribution Facility
Airport Rd
Redding, CA 96002

Inquiry Number: 6397865.5
March 12, 2021

The EDR-City Directory Image Report

Environmental Data Resources Inc

6 Armstrong Road
Shelton, CT 06484
800.352.0050
www.edrnet.com

TABLE OF CONTENTS

SECTION

Executive Summary

Findings

City Directory Images

Thank you for your business.
Please contact EDR at 1-800-352-0050
with any questions or comments.

Disclaimer - Copyright and Trademark Notice

This Report contains certain information obtained from a variety of public and other sources reasonably available to Environmental Data Resources, Inc. It cannot be concluded from this Report that coverage information for the target and surrounding properties does not exist from other sources. **NO WARRANTY EXPRESSED OR IMPLIED, IS MADE WHATSOEVER IN CONNECTION WITH THIS REPORT. ENVIRONMENTAL DATA RESOURCES, INC. SPECIFICALLY DISCLAIMS THE MAKING OF ANY SUCH WARRANTIES, INCLUDING WITHOUT LIMITATION, MERCHANTABILITY OR FITNESS FOR A PARTICULAR USE OR PURPOSE. ALL RISK IS ASSUMED BY THE USER. IN NO EVENT SHALL ENVIRONMENTAL DATA RESOURCES, INC. BE LIABLE TO ANYONE, WHETHER ARISING OUT OF ERRORS OR OMISSIONS, NEGLIGENCE, ACCIDENT OR ANY OTHER CAUSE, FOR ANY LOSS OR DAMAGE, INCLUDING, WITHOUT LIMITATION, SPECIAL, INCIDENTAL, CONSEQUENTIAL, OR EXEMPLARY DAMAGES. ANY LIABILITY ON THE PART OF ENVIRONMENTAL DATA RESOURCES, INC. IS STRICTLY LIMITED TO A REFUND OF THE AMOUNT PAID FOR THIS REPORT.** Purchaser accepts this Report "AS IS". Any analyses, estimates, ratings, environmental risk levels or risk codes provided in this Report are provided for illustrative purposes only, and are not intended to provide, nor should they be interpreted as providing any facts regarding, or prediction orforecast of, any environmental risk for any property. Only a Phase I Environmental Site Assessment performed by an environmental professional can provide information regarding the environmental risk for any property. Additionally, the information provided in this Report is not to be construed as legal advice.

Copyright 2020 by Environmental Data Resources, Inc. All rights reserved. Reproduction in any media or format, in whole or in part, of any report or map of Environmental Data Resources, Inc. or its affiliates is prohibited without prior written permission.

EDR and its logos (including Sanborn and Sanborn Map) are trademarks of Environmental Data Resources, Inc. or its affiliates. All other trademarks used herein are the property of their respective owners.

EXECUTIVE SUMMARY

DESCRIPTION

Environmental Data Resources, Inc.'s (EDR) City Directory Report is a screening tool designed to assist environmental professionals in evaluating potential liability on a target property resulting from past activities. EDR's City Directory Report includes a search of available city directory data at 5 year intervals.

RECORD SOURCES

EDR's Digital Archive combines historical directory listings from sources such as Cole Information and Dun & Bradstreet. These standard sources of property information complement and enhance each other to provide a more comprehensive report.

EDR is licensed to reproduce certain City Directory works by the copyright holders of those works. The purchaser of this EDR City Directory Report may include it in report(s) delivered to a customer. Reproduction of City Directories without permission of the publisher or licensed vendor may be a violation of copyright.



RESEARCH SUMMARY

The following research sources were consulted in the preparation of this report. A check mark indicates where information was identified in the source and provided in this report.

Year	Target Street	Cross Street	Source
2017	☑	☑	EDR Digital Archive
2014	☑	☑	EDR Digital Archive
2010	☑	☑	EDR Digital Archive
2005	☑	☑	EDR Digital Archive
2000	☑	☑	EDR Digital Archive
1995	☑	☑	EDR Digital Archive
1992	☑	☑	EDR Digital Archive
1986	☑	☐	POLK DIRECTORY CO
1981	☑	☐	POLK DIRECTORY CO
1976	☑	☐	POLK DIRECTORY CO
1971	☐	☐	POLK DIRECTORY CO
1966	☐	☐	POLK DIRECTORY CO
1964	☐	☐	POLK DIRECTORY CO
1959	☐	☐	POLK DIRECTORY CO

EXECUTIVE SUMMARY

Year	***Target Street***	***Cross Street***	***Source***

FINDINGS

TARGET PROPERTY STREET

Airport Rd
Redding, CA 96002

Year	*CD Image*	*Source*	
AIRPORT RD			
2017	pg A2	EDR Digital Archive	
2014	pg A5	EDR Digital Archive	
2010	pg A9	EDR Digital Archive	
2005	pg A13	EDR Digital Archive	
2000	pg A17	EDR Digital Archive	
1995	pg A20	EDR Digital Archive	
1992	pg A23	EDR Digital Archive	
1986	pg A26	POLK DIRECTORY CO	
1986	pg A27	POLK DIRECTORY CO	
1981	pg A28	POLK DIRECTORY CO	
1981	pg A29	POLK DIRECTORY CO	
1976	pg A30	POLK DIRECTORY CO	
1976	pg A31	POLK DIRECTORY CO	
1971	-	POLK DIRECTORY CO	Street not listed in Source
1966	-	POLK DIRECTORY CO	Street not listed in Source
1964	-	POLK DIRECTORY CO	Street not listed in Source
1959	-	POLK DIRECTORY CO	Street not listed in Source

FINDINGS

CROSS STREETS

Year	*CD Image*	*Source*	
OLD OREGON TRL			
2017	pg. A4	EDR Digital Archive	
2014	pg. A8	EDR Digital Archive	
2010	pg. A12	EDR Digital Archive	
2005	pg. A16	EDR Digital Archive	
2000	pg. A19	EDR Digital Archive	
1995	pg. A22	EDR Digital Archive	
1992	pg. A25	EDR Digital Archive	
1986	-	POLK DIRECTORY CO	Street not listed in Source
1981	-	POLK DIRECTORY CO	Street not listed in Source
1976	-	POLK DIRECTORY CO	Street not listed in Source
1971	-	POLK DIRECTORY CO	Street not listed in Source
1966	-	POLK DIRECTORY CO	Street not listed in Source
1964	-	POLK DIRECTORY CO	Street not listed in Source
1959	-	POLK DIRECTORY CO	Street not listed in Source

City Directory Images

Target Street	Cross Street	Source
✓	-	EDR Digital Archive

AIRPORT RD 2017

4738	KIRBY, NIKOLE L
4740	FOSS, CHARLENE R
5637	MAXX MINI STORAGE
	UHAUL
5650	S & J DEVELOPMENT
5800	CALIF TRANSPLANT DONOR NETWORK
	FROZEN GOURMET INC
	SHASTA BUILDERS EXCHANGE
6101	DYNCORP INTERNATIONAL
	FIRE TROL HOLDINGS
6105	DYNCORP
	STATE OF CALIFORNIA
6654	SOLID ROCK CONSTRUCTION
6674	FAIRBANKS, DEBRA L
6683	WILLIAMS, ROBERT L
6701	ROBERTSON, WENDY
6710	PANGBURN, HOWARD M
6729	MOLLETT, WAYNE A
6749	STULIR, AMY B
6760	QUEEN, KRISTIN M
6764	SWETKA, ALEX
6777	LEE, SAAN S
6799	PRECISION ALARM SYSTEMS
6808	SCOTT, DAVID M
6816	REDDING COMMUNICATIONS
6817	NORTHWEST ELECTRIC
6826	ENTERPRISE TOWING
6831	NICHOLSON, RICHARD E
6838	TUNIN, ANN
6843	VILLEGAS, ROBERT H
6846	BARNES, MELISSA
	FALCONE, JANICE
6851	OSBORNE, JOHN R
6854	ESTEP, KENNETH W
	FAIRWAY TIRE & AUTO
	ITS JERKY
6865	REDDING CANVAS
6903	OWNBY, ROBERT O
6917	BLAKE, CHARLES A
6933	EYE, CHARLES R
7671	NATURAL CHOICE FURNITURE INC
8026	WYNTOUR GARDENS
8080	76
	KENTS MEATS & GROCERIES
	ST MARKS MISSIONARY BAPTIST CHURCH
8085	ANDERSON GRANGE
8510	RANCHO MARKETS
	TONEEZ PIZZA
	TURBOZ DELI 1
8540	SMOKED

Target Street	Cross Street	Source
✓	-	EDR Digital Archive

AIRPORT RD 2017 (Cont'd)

8544	CALIFORNIA HERITAGE YOUTHBUILD ACADE
8581	WILSON, JOSHUA J
8595	FAITH ASSEMBLY EDUCATION WING
8606	ORSINI, ARTHUR A
8640	PITTMAN, THERAN A
8645	AVALON STORAGE
8693	AAMIGO SUPPLY
	CERAMIC DESIGNS BY RON GREEN INC
	GARDEN EQUIPPED
8700	WOLF, JAMES M
8711	GEARY PACIFIC SUPPLY
8715	MICHAEL TRATHEN CONSTRUCTION INC
8719	CALIBER OFFICE FURNITURE LLC
	GHEEN BUILDERS
	REXEL
8730	ALVAREZ, CARMEN L
8759	ADVANCED LABS
	AIRO SERVICE
	BYRD, CHARLENE M
	DEMERS, MICHAEL
	SAND MOTO POWERSPORTS
8761	ACTION AXLE SUSPENSION & BRAKE
	ARDENS AUTOMOTIVE MACHINE
	SHAMROCK HEAVY EQUIPMENT RENTAL
8770	JONES, MICHAEL L
8788	NORTHSTATE MECHANICAL SERVICES INC
8790	URBAN ARTIFACTS & DESIGN
8794	NORTH STATE MANUFACURING
8796	SOLAR SOLUTIONS
8798	MATERIALS TESTING INC
8817	CHACON, RACHEL
8837	BUTLER ENGINEERING INC
	LIVE OAK MINI STORAGE
	RICHARD W MAXION ATTY
8865	COOPER COURIER
	COTTONWOOD UPHOLSTERY
	DS ENTERPRISES
	HARBERT ROOFING INC
	INFINITY ABATEMENT SERVICES
	J & D CUSTOM CYCLES & REPAIR
	LISTOE RENTALS
	MY DETAIL SHOP
8905	FASTENAL
8912	REDDING FASTENERS
8924	JEFFERSON STATE DESIEL
8938	BURRITO BANDITO
8950	GARD HEATING & AIR
	GARD HEATING & AIR8950 AIRPORT RD

Target Street	Cross Street	Source
-	✓	EDR Digital Archive

OLD OREGON TRL 2017

5249	EDDIE AXNER CONSTRUCTION INC
5900	PHI AIR MEDICAL
8626	GERETYS PROFESSIONAL LANDSCAPE SERV
8790	CHUCK WOLF SAND & GRAVEL
8850	CAL PACIFIC CONSTRUCTORS
	LENDMAN CONSTRUCTION
8872	CORNELL, FELICIA M
8954	EVERITT, MARTHA P
8971	STAYER, JAMES L

Target Street	Cross Street	Source
✓	-	EDR Digital Archive

AIRPORT RD 2014

4738	KIRBY, NIKOLE L
4740	OCCUPANT UNKNOWN,
5159	MEISSNER, E R
5637	MAXX MINI STORAGE
	UHAUL
5800	CALIF TRANSPLANT DONOR NETWORK
	CORNUCOPIA ENTERPRISES
	FROZEN GOURMET INC
6101	DYNCORP INTERNATIONAL
	ENTERPRISE SCHOOL DISTRICT
	FIRE TROL HOLDINGS
6105	DYNCORP
	STATE OF CALIFORNIA
6588	YI, KWANG H
6674	FAIRBANKS, DEBRA L
6683	WILLIAMS, ROBERT L
6699	OCCUPANT UNKNOWN,
6701	ROBERTSON, WENDY
6710	PANGBURN, HOWARD M
6729	MOLLETT, WAYNE A
6749	WARD, AMY J
6759	MAGANA, SARAH
6760	BERY, JOHN
6762	CUTHBERTSON, JAKE
6764	SWETKA, WENDY
6777	LEE, SAAN S
6780	FRANKS, RHETT L
6788	MALLARD, BRIAN J
6808	OCCUPANT UNKNOWN,
6816	REDDING COMMUNICATIONS
6817	REDDEN, SCOTT
6823	GOTSCHALL, B
6826	ENTERPRISE TOWING
6831	NICHOLSON, RICHARD E
6838	OCCUPANT UNKNOWN,
6843	VILLEGAS, ROBERT H
6846	FALCONE, JANICE
	MINARD, CHRIS
6851	OCCUPANT UNKNOWN,
6854	FAIRWAY TIRE & AUTO
	ITS JERKY
	JENNINGS, LAUREN
	OCCUPANT UNKNOWN,
6865	AAA REDDING CANVAS
	REDDING CANVAS
6869	OCCUPANT UNKNOWN,
6903	OCCUPANT UNKNOWN,
6917	FULLER, SANDRA E
6933	BERGMANN, JEANNE M
7671	NATURAL CHOICE FURNITURE INC

Target Street	Cross Street	Source
✓	-	EDR Digital Archive

AIRPORT RD 2014 (Cont'd)

8026	WIND TOWER GARDEN WYNTOUR GARDEN
8080	KENTS MEATS & GROCERIES
8085	ANDERSON GRANGE
8473	HOLDEN, RANSOM L
8510	BLIMPIE SUB SANDWICHES
	PND ENTERPRISES LLC DBA TONEEZ PIZZA
	RANCHO MARKET
8540	SMOKED
8544	CALIFORNIA HERITAGE YOUTHBUILD ACADE
8595	FAITH ASSEMBLY EDUCATION WING
	PAUL TILLEY
8600	KUZIA, TARA
8606	ORSINI, ARTHUR A
8640	FOSS, CHARLENE R
8645	AVALON STORAGE
8693	AAMIGO COMPANY INC
	CERAMIC DESIGNS BY RON GREEN INC
	GARDEN EQUIPPED
8700	WOLF, JAMES M
8711	GEARY PACIFIC SUPPLY
8715	MICHAEL TRATHEN CONSTRUCTION INC
8719	GHEEN BUILDERS
8730	ALVAREZ, CARMEN
8743	HOLDEN, LEROY
8748	ADVANCED FIRE PROTECTION
	COONCE, GAYE Y
8759	ADVANCED ACTION VIDEOS
	ADVANCED LABS
	AIR CONDITIONING & HEARING
	AIRO SERVICE
	BAKER, DAVID J
	BEST PROPERTIES
	BYRD, CHARLENE
	DEMERS, MICHAEL
	MAX GXL ASSOCIATE
	WIGHAM, ROBERT
8761	ACTION AXLE SUSPENSION & BRAKE
	ARDENS AUTOMOTIVE MACHINE
	SHAMROCK HEAVY EQUIPMENT RENTAL
8770	JONES, MICHAEL L
8772	OCCUPANT UNKNOWN,
8779	ADVANCED SERVICES OF RED
	KELLEY, MATTHEW G
8788	NORTHSTATE MECHANICAL SERVICES
8790	URBAN ARTIFACTS & DESIGN
8798	KC ENGINEERING CO
	MATERIALS TESTING INC
8817	OCCUPANT UNKNOWN,
8837	K R BUTLER ENGINEERING INC
	LIVE OAK MINI STORAGE

Target Street	Cross Street	Source
✓	-	EDR Digital Archive

AIRPORT RD 2014 (Cont'd)

8865	COOPER COURIER
	DS ENTERPRISES
	HARBERT ROOFING
	HARBERT ROOFING INC
	J & D CUSTOM CYCLES & REPAIR
	LISTOE RENTALS
	LYON, NANCY
	PARSONS, NATHAN
8905	FASTENAL
	OCCUPANT UNKNOWN,
8912	REDDING FASTENERS
8924	CHRISTIAN CABINETS
8938	BURRITO BANDITO
	ENTERPRISE TRAINING CENTER
8950	GARD HEATING & AIR8950 AIRPORT RD

Target Street	Cross Street	Source
-	✓	EDR Digital Archive

OLD OREGON TRL 2014

5249	EDDIE AXNER CONSTRUCTION INC
5900	PHI AIR MEDICAL
6030	CUTTING EDGE HELICOPTERS
8790	CHUCK WOLF SAND & GRAVEL
8850	HAL HAYS CONSTRUCTION
	LENDMAN CONSTRUCTION
8872	DAVIES, PHIL W
8954	EVERITT, MARTHA P
8970	WOLF, KELLIE
8971	STAYER, JAMES L

Target Street	Cross Street	Source
✓	-	EDR Digital Archive

AIRPORT RD 2010

4738	KIRBY, NIKOLE L
4740	OCCUPANT UNKNOWN,
5159	MEISSNER, E R
5199	CAL ELECTRO INC
5637	MAXX MINI STORAGE
	SAFELITE AUTO GLASS
5800	FAMILY SERVICES
	FROZEN GOURMET INC
	N CALIFORNIA TRANSPLANT BANK
	SITE INC
6101	FIRETROL HOLDINGS
	HUNOT RETARDANT CO
6105	DYN CORP INTL INC
	FORESTRY & FIRE PROTECTION
6654	SOLID ROCK CONSTRUCTION
6674	FAIRBANKS, DEBRA L
6683	WILLIAMS, GEORGE M
6699	OCCUPANT UNKNOWN,
6700	NELSON, MELISSA
6701	OCCUPANT UNKNOWN,
6710	PANGBURN, HOWARD M
6729	OCCUPANT UNKNOWN,
6749	STULIR, AMY B
6759	HARCUS, DEANNA
6760	MCAULIFFE, JOE M
6762	SCHUBERT, CHRISTINE
6764	OCCUPANT UNKNOWN,
6777	OCCUPANT UNKNOWN,
6788	OCCUPANT UNKNOWN,
6799	PRECISION ALARM SYSTEMS
6808	OCCUPANT UNKNOWN,
6816	REDDING COMMUNICATIONS
6817	REDDEN, SCOTT
6825	MARTINEZ, DANIEL
6826	ENTERPRISE TOWING
6831	NICHOLSON, RICHARD E
6838	TUNIN, ANNABELLE H
6843	VILLEGAS, ROBERT H
6846	OCCUPANT UNKNOWN,
6851	OSBORNE, JOHN R
6854	ESTEP, KENNETH
	FAIRWAY TIRE & AUTO
6865	AAAAWNINGSREDDING CANVAS
6903	OWNBY, ROBERT O
6917	BLAKE, CHARLES W
6933	EYE, CHARLES R
7671	NATURAL CHOICE FURNITURE
8026	WYNTOUR GARDENS
8080	BIG FOOT RECYCLING CTR
	KATHYS DELI

Target Street	Cross Street	Source
✓	-	EDR Digital Archive

AIRPORT RD 2010 (Cont'd)

8080	KENTS MEATS & GROCERIES
8510	MARCOS PIZZA
	RANCHO MARKET
8544	MICHAELS BUSINESS FURNISHINGS
8581	WILSON, JOSHUA J
8595	FAITH TABERNACLE ASSEMBLY
8606	ORSINI, ARTHUR A
8640	FOSS, CHARLENE R
8645	AVALON STORAGE
8693	AAMIGO IRRIGATION & SUPPLY
	CERAMIC DESIGNS TILE & STONE
	GARDEN EQUIPPED
8700	KUZIA, TARA
8711	GEARY PACIFIC SUPPLY
8719	FIRE DESIGN & FABRICATION INC
8730	GURR, DORIS W
8748	KINNEY, SCOTT L
8759	ADVANCED ACTION VIDEOS
	ADVANCED LABS
	AIRO SVC
	RITTER, APRIL
8761	ACTION AXLE SUSPENSION & BRAKE
	ARDENS AUTOMOTIVE MACHINE
8770	JONES, MICHAEL L
8772	GUILL, ROBERT M
8779	OCCUPANT UNKNOWN,
8788	HOWARD MERIDIAN INC
8794	CIRCA 1776 ART & ARCHITECTURE
8798	K C ENGINEERING CO
	MATERIALS TESTING INC
8817	OCCUPANT UNKNOWN,
8825	AMERICAN LINEN
8837	DEZIGN DRAFTING
	EATON DENTAL LABS
	K R BUTLER ENGINEERING INC
	LIVE OAK MINI STORAGE
8865	BOYD COFFEE CO
	COTTONWOOD UPHOLSTERY
	DATUM PRECISION MACHINING
	EAGLE GEAR
	HARBERT ROOFING
	LISTOE RENTALS
	MR GAZEBO
	PROTECH SALES
	ROVER HYBRIDS
8905	FASTENAL CO
	OCCUPANT UNKNOWN,
8912	REDDING FASTENERS
8924	CHRISTIAN CABINETS
	PACIFIC CREST GRANITE

Target Street	Cross Street	Source
✓	-	EDR Digital Archive

AIRPORT RD 2010 (Cont'd)

8938 BURRITO BANDITO
CALSTARR ENERGY
ENTERPRISE TRAINING CTR
PRECISION DRIVING SCHOOL
PROFESSIONALS CARINGSENIORS
TOUCHSTONE DESIGNS

Target Street	Cross Street	Source
-	✓	EDR Digital Archive

OLD OREGON TRL 2010

5900	PHI AIR MEDICAL
6030	JIM & I AVIATORS
8626	GERETYS PROFESSIONAL LANDSCP
8670	BLUE RIDGE FOREST MANAGEMENT
8790	CHUCK WOLF SAND & GRAVEL
8850	NORTH STATE HYDROSEEDING INC
8872	DAVIES, SHEILA R
8954	EVERITT, MARTHA P
8971	STAYER, JAMES L

Target Street	Cross Street	Source
✓	-	EDR Digital Archive

AIRPORT RD 2005

4738	HUBBARD, BRANDON K
4740	OCCUPANT UNKNOWN,
5199	CAL ELECTRO INC
	PACIFIC POWER AND ENGINEERING
5637	MAXX MINI STORAGE
	SAFELITE AUTO GLASS
5800	MERITECH INDUSTRIES
	SITE INC
	SITE MANUFACTURING
6101	BUREAU OF LAND MANAGEMENT
	SERCO MGMT SERVICES
	USDA FOR SERVICE REG AVIATION
6105	DEPARTMENT OF FORESTRY FIRE PROTECTI
	FIRE DEPARTMENT
6654	OCCUPANT UNKNOWN,
6674	OCCUPANT UNKNOWN,
6699	OCCUPANT UNKNOWN,
6701	OCCUPANT UNKNOWN,
6710	PANGBURN, HOWARD M
6729	OCCUPANT UNKNOWN,
6749	WARD, R L
6759	ANDERSON VLY CHR OF CHRIST
	OCCUPANT UNKNOWN,
6760	HOWARDS HANDY MAN SERVICE
6762	OCCUPANT UNKNOWN,
6764	OCCUPANT UNKNOWN,
	SHAYLENES CLEANING SERVICES
6780	OCCUPANT UNKNOWN,
6788	OCCUPANT UNKNOWN,
6799	BLASER BUILDING SPECIALTIES
6808	MONROE, VELMA M
6825	ANDERSON, ROBERT C
6826	ARTISAN SIGNS
	KOGUT, ZYGMUNT
	ROUND HOMES SALE FABRICATION
6831	NICHOLSON, RICHARD E
6838	OCCUPANT UNKNOWN,
6843	VILLEGAS, ROBERT H
6851	OSBORNE, JOHN R
6854	ESTEP, KENNETH
	FAIR TIRE & AUTO
	MARTINEZ TECHNOLOGICAL CONSULT
6865	PATRICK CONSTRUCTION
	REDDING CANVAS SHOPPE
6869	SIMONSEN, HERBERT J
6903	OWNBY, ROBERT
6917	OCCUPANT UNKNOWN,
6933	OCCUPANT UNKNOWN,
7611	TFR PHOTOGRAPHY & CRAFTS
	TFR PHOTOGRAPHY & CREATIVE C

Target Street	Cross Street	Source
✓	-	EDR Digital Archive

AIRPORT RD 2005 (Cont'd)

7671	MIKE MCGUNAGLE
8026	GEORGE WINTER
8085	ANDERSON GRANGE NO 418
8510	RANCHO MARKET
8540	FOSS, CHARLENE R
8579	ADVANCED NUTRA
8581	OCCUPANT UNKNOWN,
8595	FAITH TABERNACLE
8606	ORSINI, ARTHUR A
8693	AAMIGO IRRIGATION AND SUPPLY INC
	OCCUPANT UNKNOWN,
8700	HARRIS, ROBERT
8711	OCCUPANT UNKNOWN,
8730	GURR, DORIS W
8748	KINNEY, SCOTT L
8759	ADVANCED ACTION VIDEOS
	ADVANCED LABS INTERNATIONAL TR
	ANTI AGING RESEARCH INSTITUTE
	FIVE STAR CLEANING SERVICE
	RITTER, APRIL
	VARMINT VIDEOS
8761	ACTION AXLE SUSPENSION & BRAKE
	INJECTION SYSTEMS INC
	NEXT LEVEL CRYOGENICS
	SALISBURY SIGNS
	WOODS SERVICES
8770	JONES, MICHAEL L
8772	JONES, ROBERT L
8794	CIRCA 1776 ART AND ARCHITECTURE
8798	KC ENGINEERING CO
8817	JOHNSON, CHRISTOPHER L
8837	ASHBURN, CLAUDIA
	K R BUTLER ENGINEERING INC
	KBR ENTERPRISES
	MILLER DUANE K CIVIL ENGINEER INC
	MILLER, DUANE K
	ROCHA, BILL
8865	BOYD COFFEE
	BRANDT, FREDRICK C
	CREWGEAR
	DARIGOLD
	DPM INC
	DPM INC DATUM PRECISION MACHINE
	EAGLE GEAR
	ORE CAL FIRE SUPPRESSION INC
	ROVER HYBRIDS
	SANBORN AUTOMOTIVE
8903	WILLIAMSON, LISA
8905	PICKETT, TRACY
8907	OCCUPANT UNKNOWN,

Target Street	Cross Street	Source
✓	-	EDR Digital Archive

AIRPORT RD 2005 (Cont'd)

8912	FASTENAL CO
8924	SACRAMENTO BUILDING PRODUCTS
8938	BURRITO BANDITO
	ENTERPRISE TRAINING CENTER
	MICHAELS BUSINESS FURNISHINGS INC
8950	DISTINCTIVE PROPERTIES
	GARD & SONS HEATING & PLUMBING INC
	SKYPARK MINI STORAGE

Target Street	Cross Street	Source
-	✓	EDR Digital Archive

OLD OREGON TRL 2005

5900	AIRBORNE EXPRESS
6030	JIM & I AVIATORS INC
8670	LOU RIDGE FOREST MANAGEMENT INC
	LS EQUIPMENT
8850	LASSEN LANDSCAPE MATERIALS
	NORTH STATE HYDROSEEDING INC
8872	DAVIES, SHEILA R
8954	EVERITT, MARTHA P
8971	STAYER, JAMES L

Target Street	Cross Street	Source
✓	-	EDR Digital Archive

AIRPORT RD 2000

4300	AMERICAN GLASS INDUSTRIES
4400	PACIFIC WESTERN SYSTEMS
4740	OCCUPANT UNKNOWN,
5199	CAL ELECTRO INCORPORATED
5637	MAXX MINI STORAGE
5800	EXCEED COMPOSITE TECHNOLOGY
	GROUNDWATER PRODUCTS MANUFACTURING
	HAYS PUMPS
6101	CHEMONICS INDUSTRIES INCORPORATED
	OTERO, LETITIA P
6105	CALIFORNIA STAT OF FOR & FIRE PROTECT DEPARTMENT
6654	QUEEN, SHERRY
6674	FAIRBANKS, DEBRA L
6683	WILLIAMS, GEORGE M
6699	GIBSON, LUELLA
6710	OCCUPANT UNKNOWN,
6749	OCCUPANT UNKNOWN,
6751	UNITED EXPRESS AIRLINES AIR FREIGHT SERVICE
6759	CHURCH OF CHRIST ANDERSON VALLEY
	OCCUPANT UNKNOWN,
6780	OCCUPANT UNKNOWN,
6799	JOHNSON, C E
6808	MONROE, VELMA M
6816	OCCUPANT UNKNOWN,
6826	AMBROSE, KALEEN
6831	OCCUPANT UNKNOWN,
6843	VILLEGAS, ROBT H
6846	POWELL, JIM
	TUNIN, J
6865	PATRICK CONSTRUCTION
	REDDING CANVAS
6869	OCCUPANT UNKNOWN,
6917	OCCUPANT UNKNOWN,
7671	FURNITURE FACTORY RETAIL
	NATURAL CHOICE FURNITURE MANUFACTURING
8026	OCCUPANT UNKNOWN,
	WIND TOWER GARDEN WYNTOUR GARDEN
	WYNTOUR GARDEN
8080	KATHYS DELI
	KENTS MEATS & GROCERIES
8083	OCCUPANT UNKNOWN,
8085	ANDERSON GRANGE NO 418
8233	JASPER, FRED L
8507	OCCUPANT UNKNOWN,
8510	RANCHO MARKET
8581	WEBSTER, LAURA
8595	FAITH TABERNACLE ASSEMBLY
8606	ORSINI, ARTHUR
8615	OCCUPANT UNKNOWN,
8643	OCCUPANT UNKNOWN,

AIRPORT RD 2000 (Cont'd)

8693 STAYER, TIMOTHY T
8700 CRIDER, THOMAS E
8711 MCCAY, CHARLEY
8730 GURR, D
8743 OCCUPANT UNKNOWN,
8748 GURR, M E
8759 ADVANCED LABS
AERO AIR O SERVICE
AIR O SERVICE
ARROW AIR O SERVICE
FIVE STAR CLEANING SERVICE
WOODS SERVICES
8761 ARDENS AUTOMOTIVE MACHINE
AYLER, RYAN
INJECTION SYSTEMS INCORPORATED
SALISBURY ELECTRIC SIGNS
8770 OCCUPANT UNKNOWN,
8772 JONES, ROBERT L
8779 FRONTIER TOURS
FRONTIER TOURS DAILY RENO TAHOE TRIPS TCP 200A
8794 OCCUPANT UNKNOWN,
8796 CHEC CONSULTANTS INCORPORATED
8798 KC ENGINEERING COMPANY
M T I TESTING LABORATORY INCORPORATED
MATERIALS TESTING INCORPORATED
8817 BROWN, JOHNNY M
8837 CLAIR, LAUREL D
8865 ACTION DARTS OF REDDING
AUTOMATIC MERCHANDISING COMPANY
DARE TO WEAR INCORPORATED
DATUM PRECISION MACHINING
EAGLE GEAR
HARBERT ROOFING SHOP
NORCAL FOODS
NORTH VALLEY DAIRIES
ORE CAL FIRE SUPPRESSION INCORPORATED
T & G DISTRIBUTORS
8878 MT SHASTA SPRING WATER COMPANY
8907 RAGSDALE, JACK H
8912 ROW ENTERPRISES
8950 GARD & SONS HEATING & PLUMBING INCORPORATED
SKYPARK MINI STORAGE

Target Street	Cross Street	Source
-	✓	EDR Digital Archive

OLD OREGON TRL 2000

4438	WOLF CHUCK SAND & GRAVEL
5723	SANDERS, JOE
5900	GEMINI JIM & I AVIATORS
6080	LEE, KENNETH W
8790	WOLF, CHUCK
8954	EVERITT, M

Target Street	Cross Street	Source
✓	-	EDR Digital Archive

AIRPORT RD 1995

4300	AMERICAN GLASS INDUSTRIES
4311	APS MACHINE SHOP AMERITECH
	AUTOMATIC MERCHANDISING
	BOYD COFFEE CO
	COPELAND ELECTRIC
	DATUM PRECISION MACHINING
	DEFIANCE TOOL & DIE INC
	DESIGN PLASTICS & MOLDING
	NORCAL FOODS
	NORTH STATE DRYWALL
	SUE WHARFF
	TERRIE LAVENDER
	TOM ANDERSON REPAIR
4441	NORTHERN CALIFORNIA SECURITY
4481	ARDENS AUTOMOTIVE MACHINE
4483	INLAND CONSTRUCTION
4540	OCCUPANT UNKNOWNN
4738	REISER, BRIAN
4740	OCCUPANT UNKNOWNN
4780	OCCUPANT UNKNOWNN
4843	MOORE, SAM
5199	WARE, DARREL D
5637	MAXX MINI STORAGE
5800	AMERICAN DISPLAY INC
6105	FORESTRY & FIRE PROTECTION
6654	OCCUPANT UNKNOWNN
6674	LAUGHLIN, D
6683	WILLIAMS, GEORGE M
6699	GIBSON, LUELLA
6710	PANGBURN, LYNNE
6729	GREGORY, LOLA B
6749	AVIS RENT A CAR
6751	AIRBORNE EXPRESS
	AIRCRAFT RECOVERY
	CORNUCOPIA GIFTS
	NORTH STATE SECURITY
6759	CHURCH OF CHRIST ANDERSON VLY
6777	HODGES, TAMMY
6780	GODDARD, THOMAS
6799	JOHNSON, C E
6808	MONROE, VELMA M
6816	OCCUPANT UNKNOWNN
6817	MARSH, DOROTHY J
6831	NICHOLSON, RICHARD E
6843	VILLEGAS, ROBT H
6851	GOAD, ALBERT F
6865	REDDING CANVAS SHOPPE
6869	SIMONSEN, HERBERT J
6885	JASPER, F L
6952	MARLOW, GARY R

AIRPORT RD 1995 (Cont'd)

7669	ELEANORS COUNTRY GIRL BEAUTY
7671	NATURAL CHOICE
8026	WYNTOUR GARDEN
8080	KENTS MEATS & GROCERIES
8340	FAIRWAY AUTO REPAIR
	PICK A FLICK VIDEO
8498	OCCUPANT UNKNOWNN
8510	RANCHO MARKET
8595	FAITH TABERNACLE ASSEMBLY
8606	ORSINI, ARTHUR
8630	OCCUPANT UNKNOWNN
8664	OCCUPANT UNKNOWNN
8693	STAYER, L A
8700	MCDONALD, ALVIN T
8711	MCCAY, CHARLEY
8730	GURR, LESTER R
8743	HOLDEN, LINDA
8748	GURR, M E
8759	AIR O SVC
	MMPI MECHANICAL SVC
8761	TOWNSENDS GERMAN AUTOMOTIVE
8770	RAY, FRANCES M
8772	JONES, ROBERT L
8779	AAAA AUTO REPAIR
8790	OCCUPANT UNKNOWNN
8794	PACIFIC WESTERN SYSTEMS
8796	CHEC CONSULTANTS INC
8798	MTI TESTING LABORATORY INC
8865	BECKER ELECTRIC
	BLINDS 4 YOU
	DARE 2 WEAR INC
	EAGLE GEAR
	GREAT DISTRIBUTING INC
	KERAMISK CERAMICS
	LAMANNA, E
8903	OCCUPANT UNKNOWNN
8905	DELLAMARIA, ANTHONY
8924	SHASTA INSULATION CO

Target Street	Cross Street	Source
-	✓	EDR Digital Archive

OLD OREGON TRL 1995

4438	WOLF, CHUCK
4740	MARSOLEK, TEX R
5060	MORENO, E
5249	U & R EXPRESS INC
5723	SANDERS, JOE L
6915	GREEN, GEORGE W
8954	EVERITT, M

Target Street	Cross Street	Source
✓	-	EDR Digital Archive

AIRPORT RD 1992

4020	SAVAGE & TAYLOR
4223	NORSTRAND, ROBERT
4300	AMERICAN GLASS IND
4311	AMERITECH MACHN SHP
	ANDERSON TOM REPAIR
	AUTOMATIC MERCHANDS
	BLINDS 4 YOU
	BOYD COFFEE COMPANY
	COPELAND ELECTRIC
	DATUM PRECISION
	EAGLE GEAR
	GRREAT DISTRIBUTING
	NORCAL FOODS
	NORTH STATE DRYWALL
	SUYDERHOUD SKI CNTR
4353	MICRO-TRONICS
4396	M T I TESTING LAB
4398	CHEC CONSULTANTS
4400	PACIFIC WESTERN SYS
4441	AAAA AUT REPAIR
4460	MT SHASTA SPRING CO
4474	JONES, ROBERT L
4481	ARDENS AUTOMTV MACH
	EQUI ASSURITY CONSL
	FIVE STAR CLEANNING
	TOWNSENDS GERMAN
	WOODS SERVICE
4483	AIR O SERVICE
	AIR-O-SERVICE
	ARTIC AIRE-MMPI
	CHEMIGATION SYSTEMS
	INLAND CONSTRUCTION
	MMPI-ARTIC AIRE
4530	GURR, M E
4540	GURR, LESTER R
4569	MCCAY, CHARLEY
4738	REISER, BRUCE B
4740	PITTMAN, JAY A
4749	FAITH TABERNACLE
4780	ORSINI, ARTHUR
4824	KLEIN, BUSTER
4843	MOORE, SAM
5000	RANCHO MARKET
5199	WARE TRUCKING
5800	AMERICAN DISPLAY
6101	AERO UNION CORP
	CHEMONICS INDSTRIES
6105	MILLION AIR
	ST-FORESTRY &FIRE
6751	AEROTRONICS REDDING

Target Street	Cross Street	Source
✓	-	EDR Digital Archive

AIRPORT RD 1992 (Cont'd)

6751	AIRBORNE EXPRESS
	AIRCRAFT RECOVERY
	AMER PROPELLR SVCE
	AMERITECH INDUSTRS
	CALF TRANSMISSION
	IASCO FLIGHT CNTR
	NORTH STATE SECURTY
	PEGASUS
	REDDING AERO ENTRPR
	REDDING AEROTRONICS
	SARGENT & LUNDY ENG
	TEWS DICK HANGAR
	TOWILL INC
6952	SCHOLZ, FRANK
7669	ELEANORS CNTRY GIRL
7671	FURNITURE FACTORY
	NATURAL CHOICE FURN
8080	KENTS MEATS
8340	FAIRWAY AUTO REPAIR
	FAIRWY THE GOLF CLB

Target Street	Cross Street	Source
-	✓	EDR Digital Archive

OLD OREGON TRL 1992

4602 KENNEMORE WM J
5249 U & R EXPRESS INC

Target Street	Cross Street	Source
✓	-	POLK DIRECTORY CO

AIRPORT RD 1986

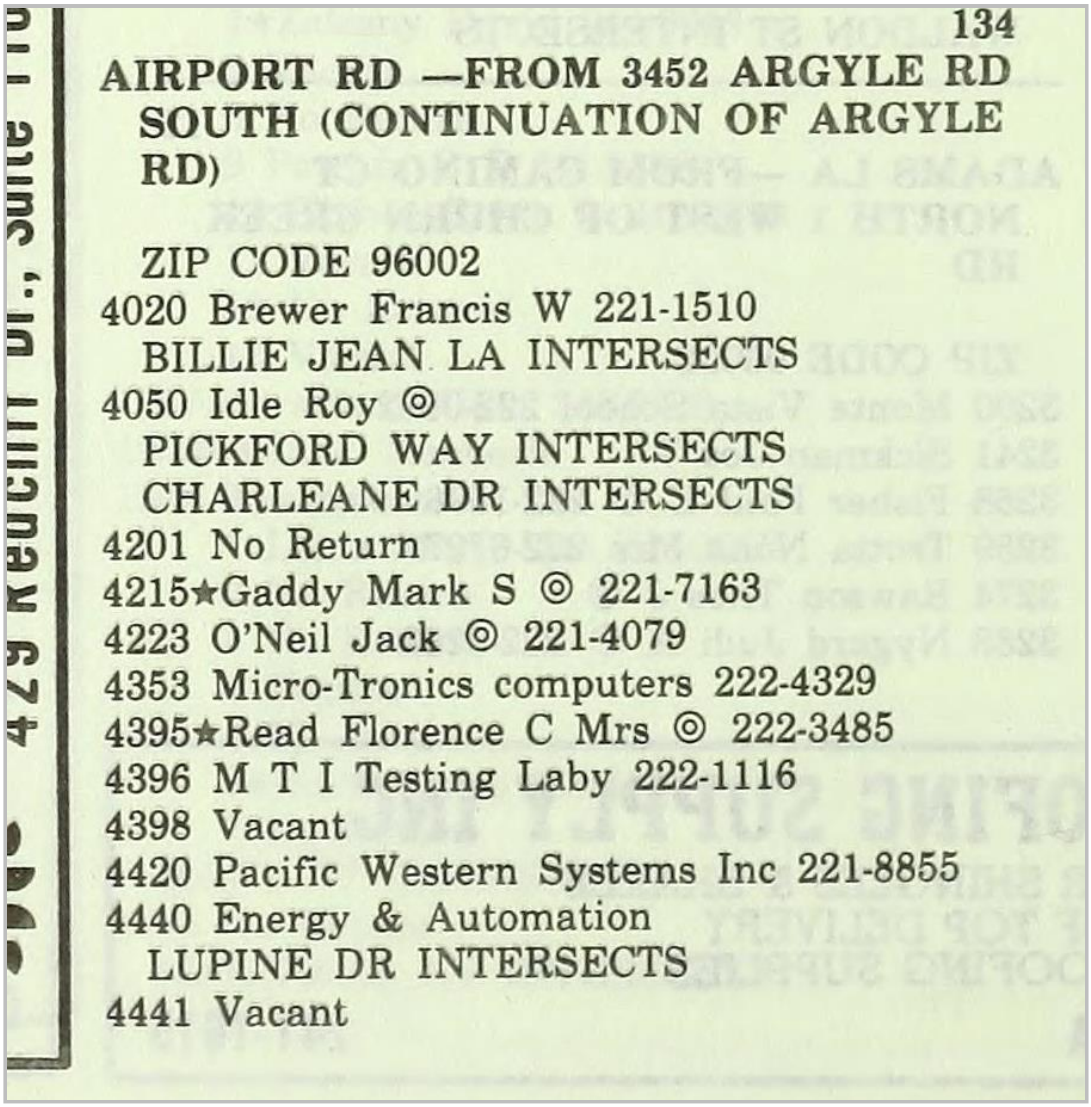

134

AIRPORT RD —FROM 3452 ARGYLE RD SOUTH (CONTINUATION OF ARGYLE RD)

ZIP CODE 96002
4020 Brewer Francis W 221-1510
BILLIE JEAN LA INTERSECTS
4050 Idle Roy ◎
PICKFORD WAY INTERSECTS
CHARLEANE DR INTERSECTS
4201 No Return
4215★Gaddy Mark S ◎ 221-7163
4223 O'Neil Jack ◎ 221-4079
4353 Micro-Tronics computers 222-4329
4395★Read Florence C Mrs ◎ 222-3485
4396 M T I Testing Laby 222-1116
4398 Vacant
4420 Pacific Western Systems Inc 221-8855
4440 Energy & Automation
LUPINE DR INTERSECTS
4441 Vacant

Target Street	Cross Street	Source
✓	-	POLK DIRECTORY CO

AIRPORT RD 1986

4460 Woods Pest Control 221-1657
4474 Jones Doyle L ◎ 221-1535
4474b Jones Robt L 221-4108
4483 Mc Clemore Leland 221-4556
4525 Holden Marilyn Mrs ◎ 221-3706
4530 Gurr Margt E Mrs ◎ 221-1574
4540 Gurr Doris W Mrs ◎ 221-3780
BLUE JAY DR INTERSECTS
4569 Mc Cay Charley T ◎ 221-1528
4620 No Return
4623 Stayer Leonard A ◎ 221-3702
DE MAC DR INTERSECTS
4740 No Return
4749 Faith Tabernacle Assembly church
221-4075
4780 Orsini Arth A ◎ 221-1518
4820 Pevehouse Vernon C ◎ 221-3701
MOSSWOOD LA BEGINS
4824 Klein Buster V ◎ 221-3784
4828★Linscott Al 221-2404
4843 Downs Plumbing 222-2410
Downs Oscar ◎ 222-2410
4888 No Return
4890 No Return
5000 Rancho Market grocery store 222-8070
RANCHO RD INTERSECTS

Target Street	Cross Street	Source
✓	-	POLK DIRECTORY CO

AIRPORT RD 1981

AIRPORT RD —FROM 3452 ARGYLE RD SOUTH (CONTINUATION OF ARGYLE RD)

ZIP CODE 96002

4020★Dillon Gordon

BILLIE JEAN LA INTERSECTS

4050 Le Bak Jerry ◎ 221-1529

PICKFORD WAY INTERSECTS

CHARLANNE DR INTERSECTS

4201 Johnson Larry 221-4109

4215 Hellman Peggy A ◎ 221-4190

4223★Reeves Douglas S ◎ 221-4268

4311 Solis Edw ◎

4353 Clifton Wm T ◎ 221-1578

4395 Southern Timothy ◎ 221-3776

4440★Scott Charles R

LUPINE DR INTERSECTS

4441 Dry Wall Specialties 221-3777
Roper Densil ◎ 221-3777

4474 Jones Doyle L ◎ 221-1535

4474b No Return

4483 Vacant

4525 Holden Ransom ◎ 221-3706

Target Street	Cross Street	Source
✓	-	POLK DIRECTORY CO

AIRPORT RD 1981

4530 Gurr Bros Trucking 221-1579
Gurr Geo T ◎ 221-1574
4540 Gurr Lester R ◎
BLUE JAY DR INTERSECTS
4569 Mc Cay Charley T ◎ 221-1528
4620★Stevenson Vernon T ◎
4623 Stayer Leonard A ◎ 221-3702
DE MAC DR INTERSECTS
4740 Foss Wm G ◎ 221-1522
4749★Ziegler Thos D 221-0751
4780 Orsini Arth A ◎ 221-1518
4820 Pevehouse Vernon C ◎ 221-3701
4824 Klein Buster V ◎ 221-3784
4888 Kusi Bruce A ◎
4890 Myers Bob
RANCHO RD INTERSECTS

Target Street	Cross Street	Source
✓	-	POLK DIRECTORY CO

AIRPORT RD 1976

AIRPORT RD —FROM 3452 ARGYLE RD SOUTH (CONTINUATION OF ARGYLE RD)

4020 Hart Wm R ◎ 241-4961
4050 Rodgers Willard ◎ 241-4035
4075 Stayer L A ◎ 243-2288
4201 Johnson Nadine
4223 O'Neil Jack E ◎ 243-5491
4225 Leroy Roland
4440 Cameron Joyce E Mrs ◎ 241-7030

LUPINE DR INTERSECTS

4454 Shimer Rena Mrs ◎ 241-2638
4464 Richie Sheila A
4466 Osborne Pearl D Mrs ◎ 243-2183
4474 Jones Doyle L ◎ 241-5293

BLUE JAY DR INTERSECTS

4530 Gurr Bros Trucking 241-5368
Gurr Geo T ◎ 241-5368
4569★Moore Louis D ◎ 243-8555
4620 Miller Lorin E ◎ 243-0396

DE MAC DR INTERSECTS

Target Street	Cross Street	Source
✓	-	POLK DIRECTORY CO

AIRPORT RD 1976

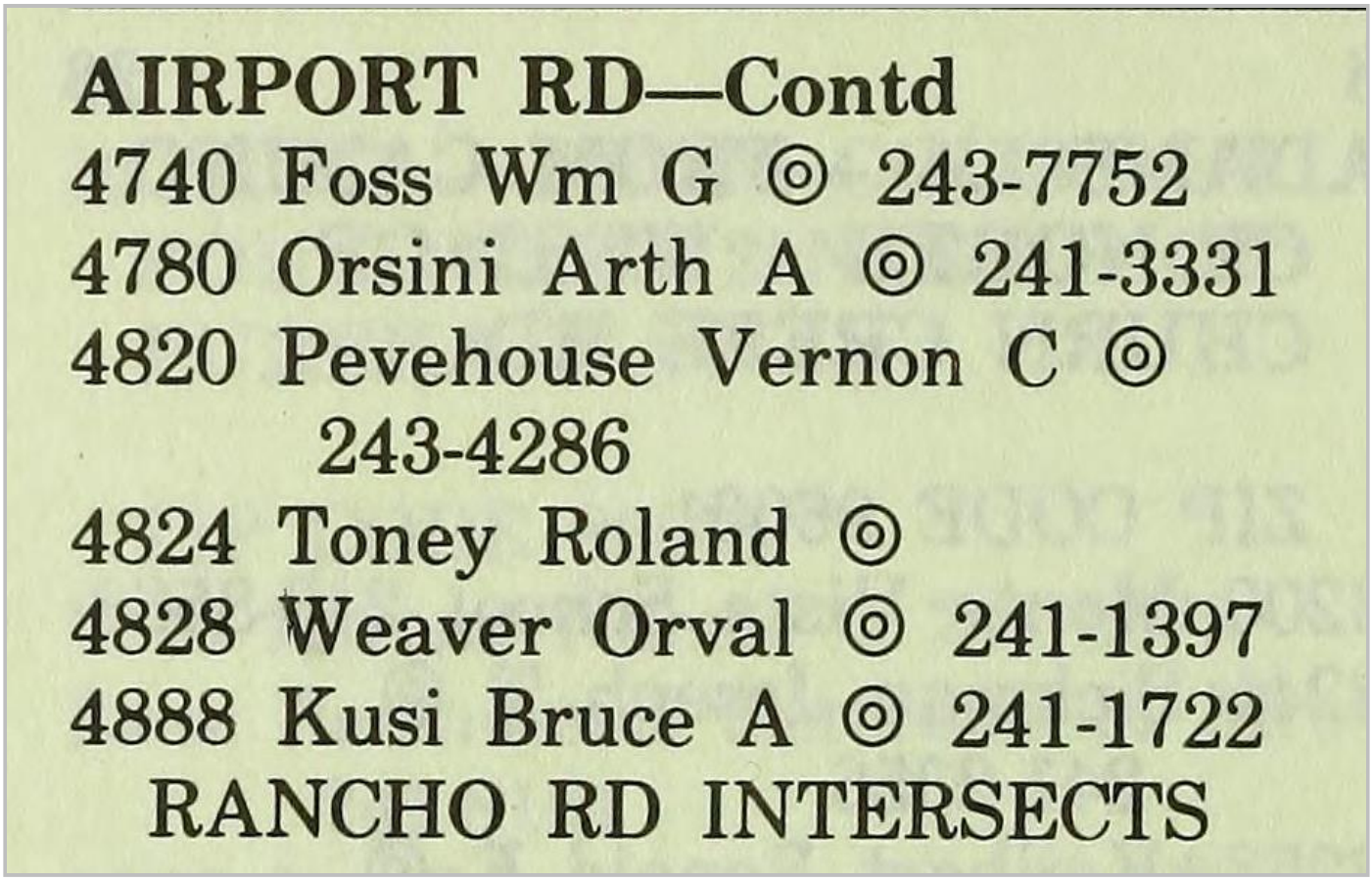

AIRPORT RD—Contd
4740 Foss Wm G ◎ 243-7752
4780 Orsini Arth A ◎ 241-3331
4820 Pevehouse Vernon C ◎
243-4286
4824 Toney Roland ◎
4828 Weaver Orval ◎ 241-1397
4888 Kusi Bruce A ◎ 241-1722
RANCHO RD INTERSECTS

Appendix I

Assessor Office Records & Parcel Map

FOR REFERENCE ONLY
This map was created for the Shasta County Assessor, for the sole purpose of aiding in the performance of the duties of the Assessor. No liability is assumed for the accuracy of the data shown. Assessor's parcels may not comply with local subdivision or building ordinances.

Por. NE 1/4 Sec. 22 & NW 1/4 Sec. 23 T31N, R4W

054-200

400 200 0 400 Feet

054-400 | 054-440 | 054-490 | 054-830 | 054-530 | 054-220 | 054-170 | 054-210

N 1/4 Cor. Sec. 22 | N 1/4 Cor. Sec. 23

N89°44'12"E 2651.94' | N89°28'32"E

Rancho | Road | Nordona Lane | Airport Road | Trail | Oregon | Old | Electro—Way | Stillwater Creek

Pcl A | Pcl B | Pcl 1 | Pcl 2 | Pcl 3

P.M. 24-29 | P.M. 26-75 | P.M. 27-145 | P.M. 29-19

1 30.56 Ac | 2 29.19 Ac | 4 15.71 Ac | 5 5.36 Ac | 6 18.08 Ac | 7 | 8 | 9 | 10 20.00 Ac | 11 40.00 Ac | 13 40.00 Ac | 20 | 21 | 22 | 23 | 24 | 25 | 26 | 27.09 Ac | 8.32 Ac | 8.34 Ac | 8.01 Ac | 2.18 Ac | 1.00 Ac | 0.89 Ac | 0.79 Ac | 4.88 Ac | 0.68 Ac | 0.90 Ac | 0.74 Ac | 2.39 Ac | 1.11 Ac | 1.14 Ac | 2.00 Ac | 1.92 Ac | 1.12 Ac | 1.15 Ac

Taxing Jurisdictions:
CITY OF REDDING

Por. Hopkins Model Fruit Colony O.P. 4, T.P. 81 | P.M. 21-80, 24-29, 26-75, 27-145, 29-19 | L.S. 28-46, 31-25, 36-89, 38-42, 45-15

Date: ~~02/10/2020~~
kdeas

FOR REFERENCE ONLY
This map was created for the Shasta County Assessor, for the sole purpose of aiding in the performance of the duties of the Assessor. No liability is assumed for the accuracy of the data shown. Assessor's parcels may not comply with local subdivision or building ordinances.

SE 1/4 & Por. NE 1/4 Sec. 22 & SW 1/4 Sec. 23 T31N, R4W

054-210

400 200 0 400
Feet

N W E S

054-530 | 054-200 | 054-170 | 054-850 | 054-840 | 054-220 | 054-230 | 054280 | 054-270 | 054-260

N89°28'29"E 607.70
450' | 450.02'
651' (Rec)
N89°28'29"E 605.13'
Center Sec. 22
N89°28'30"E 2646.08'
1930.71' (1925.71' Rec)
640' | 660' | 660.6' | 980.94'
N89°38'50"E
Center Sec. 23
1300.94' (1300' Rec) (1300.4' Rec)

90 30.59 Ac
32
P.M. 27-127
Pcl B
10
Des. Rmndr.
1322.6' | 1913.76' | 1911.17'
2649.76' (2651.42')
N0°22'13"W (N0°21'58"W 2651.42')

80'
6 9.59 Ac
11
S89°26'31"W 1295.61'
25'
12 S89°28'30"W 660.6' (Rec)
329.7' | 329.69'
5 9.75 Ac
330.46' (330.08' Rec) N00°07'42"E
331.21'
54
S89°24'32"W 1296.41' (1296.11' Rec)
513.14'
69 0.57 Ac Lot 2
68 3.69 Ac Lot 1
78.54' S89°23'23"W
R=233' 187.26'
162.76' N0°28'30"W 257.37'
P.M. 37-95
325.5' | 650.95'
20'
N89°22'44"E 118.61' 580.51'
55 4.17 Ac
15'
R=223' 244'
325.45' N0°04'33"W
14
457.34' N89°20'40"E
626'
56 40
13
S0°02'36"E 651.25'
S0°02'36"E
R=30' 47.16'
S89°58'55"E 135.82'
R=20' 14.67'
R=50' 36.78'
S0°06'13"E 274.02'
15.13'
S0°02'36"E 245.85'
N46°11'44"E 27.63'
N89°16'49"E 1303.38'
248.20' | 30.34'
15 | 29
51 83.53 Ac
27
660.07' | 660.31' (661.25' Rec)
20 4.90 Ac
Pcl 1
320' | 320.25' N89°41'25"E
33 4.73 Ac
650.23' | 650.47'
P.M. 23-149
320.25' N89°44'01"E
1300.46' N0°07'46"W
30
34 4.78 Ac
Pcl 2
650.23' | 650.47'
320.26' S89°46'36"W
40'
28
15 40.00 Ac
N0°07'48"W 1320.66' (1322.5' Rec)
661.32' (661.3' Rec)
661.3' (Rec)
2645.77'
31
N89°44'W 1301' (Rec)
325' | 975'
18 9.86 Ac
Stillwater Creek
17 29.60 Ac
34
1323'
N0°07'59"W

65
R=855' 268.65' 277.85' N89°58'55"W
R=744' 19.24'
R=745' 250.43'
1.00' N19°14'31"W
(594.13' Rec)
N89°13'11"E 594.24'
534.59'
60'
R=40' 58.86'
S05°52'02"W 138.21'
S0°02'36"E 464.24'
S0°39'51"E 145.51'
16
35 8.63 Ac
Pcl A
37
462.07' S0°02'36"E
927.71' | 736.0' | 736'
R=277.5 432.31'
256.45' | 333.93'
Aviation Dr.
301.28' | 160.48' | 200.01'
1 6.38 Ac | 2 | 3
89
328.48' | 328.44' S0°02'36"E
182.75'
60'
249.41' | 200' | 121.17'
Avtech 29.38' Parkway
88
345.03' N89°15'50"E
200.01' | 121.94'
9 | 57 5.08 Ac | 8 | 7
299.35' | 299.06' S0°02'36"E | 298.89' | 260.72'
345.03' | 200.03' | 200.02'
260.04'
543.32'
4 5.10 Ac
84
462.34' S89°14'50"W
P.M. 30-27
77.55'
5 4.69 Ac
45
465.59' S89°14'50"W
72.82'
46 2.71 Ac
6
545.01'
207.74'
242.01'
210.38' N0°11'22"W 640.12' (N0°11'17"W 639.7' Rec)
314.87' | 339.95'
314.87' | 399.8'
19 | 32
52 24.02 Ac
33
30 5.00 Ac
320' | 320'
325' | 975'
22 | 23
26 | 27
N89°49'12"E 2642.15' (2649.97' Rec)
N89°12'56"E 2629.91'
N89°06'38"E 629.93' (630.75' Rec)
S 1/4 Cor. Sec. 22
S 1/4 Cor. Sec. 23

Taxing Jurisdictions:
CITY OF REDDING

Por. Hopkins Model Fruit Colony O.P. 4, T.P. 81

P.M. 23-149, 27-127, 29-6, 30-27, 37-95, 38-96 S. 28-46, 31-25, 36-89, 38-42, 45-15, 56-5

Date: 02/10/2020
kdeas

LIST REPORT

	Co/APN	Owner Name	Situs Address
1	SHA 054-200-002-000	CURTO FAMILY TRUST	5463 AIRPORT RD REDDING CA
2	SHA 054-210-006-000	WOODS STEVEN E & SANDRA F REV TRUST 2001	5497 AIRPORT RD REDDING CA 96002

Visit us: www.ParcelQuest.com **The information provided here is deemed reliable, but is not guaranteed. © 2021 ParcelQuest

Appendix J

CUPA Records Search

Schooner, Casey

From: Shasta County Environmental Health <scehd@co.shasta.ca.us>
Sent: Monday, March 15, 2021 10:22 AM
To: Schooner, Casey
Subject: RE: Records Request for 5463 Airport Rd Redding & 5497 Airport Rd Redding

Good Morning,

This office has no records of site assessment/mitigation for either property.

From: Schooner, Casey <casey.schooner@kimley-horn.com>
Sent: Tuesday, March 9, 2021 3:00 PM
To: Shasta County Environmental Health <scehd@co.shasta.ca.us>
Subject: Records Request for 5463 Airport Rd Redding & 5497 Airport Rd Redding

Good afternoon,
I would like to request copies of any records related to hazardous materials storage permits/inspections/violations, specifically anything related to Site Assessment and Mitigation Program records or above or underground storage tank records for the locations noted below:

5463 Airport Rd Redding, CA 96002 (APN 054-200-002-000)
5497 Airport Rd Redding, CA 96002 (APN 054-210-006-000)

Please let me know if I can provide any additional information, thank you!

Best,
Casey Schooner, AICP
Kimley-Horn | 401 B Street, Suite 600, San Diego, CA 92101
Direct: 619.744.0111| Main: 619.234.9411

Appendix K

EDR Radius Map Report

Redding Airport Rd Distribution Facility
Airport Rd
Redding, CA 96002

Inquiry Number: 6397865.2s
March 09, 2021

The EDR Radius Map™ Report with GeoCheck®

6 Armstrong Road, 4th floor
Shelton, CT 06484
Toll Free: 800.352.0050
www.edrnet.com

TABLE OF CONTENTS

SECTION	PAGE
Executive Summary	ES1
Overview Map	2
Detail Map	3
Map Findings Summary	4
Map Findings	9
Orphan Summary	56
Government Records Searched/Data Currency Tracking	GR-1

GEOCHECK ADDENDUM

Physical Setting Source Addendum	A-1
Physical Setting Source Summary	A-2
Physical Setting SSURGO Soil Map	A-5
Physical Setting Source Map	A-10
Physical Setting Source Map Findings	A-12
Physical Setting Source Records Searched	PSGR-1

Thank you for your business.
Please contact EDR at 1-800-352-0050
with any questions or comments.

Disclaimer - Copyright and Trademark Notice

This Report contains certain information obtained from a variety of public and other sources reasonably available to Environmental Data Resources, Inc. It cannot be concluded from this Report that coverage information for the target and surrounding properties does not exist from other sources. **NO WARRANTY EXPRESSED OR IMPLIED, IS MADE WHATSOEVER IN CONNECTION WITH THIS REPORT. ENVIRONMENTAL DATA RESOURCES, INC. SPECIFICALLY DISCLAIMS THE MAKING OF ANY SUCH WARRANTIES, INCLUDING WITHOUT LIMITATION, MERCHANTABILITY OR FITNESS FOR A PARTICULAR USE OR PURPOSE. ALL RISK IS ASSUMED BY THE USER. IN NO EVENT SHALL ENVIRONMENTAL DATA RESOURCES, INC. BE LIABLE TO ANYONE, WHETHER ARISING OUT OF ERRORS OR OMISSIONS, NEGLIGENCE, ACCIDENT OR ANY OTHER CAUSE, FOR ANY LOSS OF DAMAGE, INCLUDING, WITHOUT LIMITATION, SPECIAL, INCIDENTAL, CONSEQUENTIAL, OR EXEMPLARY DAMAGES. ANY LIABILITY ON THE PART OF ENVIRONMENTAL DATA RESOURCES, INC. IS STRICTLY LIMITED TO A REFUND OF THE AMOUNT PAID FOR THIS REPORT.** Purchaser accepts this Report "AS IS". Any analyses, estimates, ratings, environmental risk levels or risk codes provided in this Report are provided for illustrative purposes only, and are not intended to provide, nor should they be interpreted as providing any facts regarding, or prediction or forecast of, any environmental risk for any property. Only a Phase I Environmental Site Assessment performed by an environmental professional can provide information regarding the environmental risk for any property. Additionally, the information provided in this Report is not to be construed as legal advice.

Copyright 2020 by Environmental Data Resources, Inc. All rights reserved. Reproduction in any media or format, in whole or in part, of any report or map of Environmental Data Resources, Inc., or its affiliates, is prohibited without prior written permission.

EDR and its logos (including Sanborn and Sanborn Map) are trademarks of Environmental Data Resources, Inc. or its affiliates. All other trademarks used herein are the property of their respective owners.

EXECUTIVE SUMMARY

A search of available environmental records was conducted by Environmental Data Resources, Inc (EDR). The report was designed to assist parties seeking to meet the search requirements of EPA's Standards and Practices for All Appropriate Inquiries (40 CFR Part 312), the ASTM Standard Practice for Environmental Site Assessments (E 1527-13), the ASTM Standard Practice for Environmental Site Assessments for Forestland or Rural Property (E 2247-16), the ASTM Standard Practice for Limited Environmental Due Diligence: Transaction Screen Process (E 1528-14) or custom requirements developed for the evaluation of environmental risk associated with a parcel of real estate.

TARGET PROPERTY INFORMATION

ADDRESS

AIRPORT RD
REDDING, CA 96002

COORDINATES

Latitude (North):	40.5282050 - 40° 31' 41.53''
Longitude (West):	122.2999570 - 122° 17' 59.84''
Universal Tranverse Mercator:	Zone 10
UTM X (Meters):	559294.3
UTM Y (Meters):	4486410.0
Elevation:	513 ft. above sea level

USGS TOPOGRAPHIC MAP ASSOCIATED WITH TARGET PROPERTY

Target Property Map:	5605372 ENTERPRISE, CA
Version Date:	2012

AERIAL PHOTOGRAPHY IN THIS REPORT

Portions of Photo from:	20140726
Source:	USDA

MAPPED SITES SUMMARY

Target Property Address:
AIRPORT RD
REDDING, CA 96002

Click on Map ID to see full detail.

MAP ID	SITE NAME	ADDRESS	DATABASE ACRONYMS	RELATIVE ELEVATION	DIST (ft. & mi.) DIRECTION
A1	NEXTEL OF CALIFORNIA	3765 ELECTRO WAY	CUPA Listings	Lower	112, 0.021, NE
A2	AT&T MOBILITY - REDD	3765 ELECTRO WAY	CUPA Listings	Lower	112, 0.021, NE
B3	MCHALE SIGN CO INC	3707 ELECTRO WAY	CUPA Listings, HWTS	Higher	202, 0.038, NNW
B4	MCHALE SIGN CO INC	3707 ELECTRO WAY	RCRA NonGen / NLR	Higher	202, 0.038, NNW
5	CITY OF REDDING ENTE	5550 OLD OREGON TRL	CERS HAZ WASTE, CERS	Lower	245, 0.046, ESE
B6	PHIL TITE	3710 ELECTRO WAY	CUPA Listings, EMI	Higher	334, 0.063, NNW
B7	WILLARD TOOL & GRIND	3732 ELECTRO WAY	RCRA NonGen / NLR	Higher	334, 0.063, North
B8	FRANKLIN FUELING SYS	3732 ELECTRO WAY	CUPA Listings, HAZNET, HWTS	Higher	334, 0.063, North
C9	SHASTA COUNTY DIESEL	3754 ELECTRO WAY	CERS HAZ WASTE, HAZNET, CERS, HWTS	Higher	335, 0.063, NNE
C10	SMS MOTORSPORTS INC	3754 ELECTRO WAY	RCRA NonGen / NLR	Higher	335, 0.063, NNE
C11	SHASTA COUNTY DIESEL	3754 ELECTRO WAY	RCRA NonGen / NLR	Higher	335, 0.063, NNE
D12	DALE CONSTUCTION	5249 OLD OREGON TRAI	CUPA Listings, HAZNET, HWTS	Lower	787, 0.149, NE
D13	EDDIE AXNER CONSTRUC	5249 OLD OREGON TRL	CERS HAZ WASTE, CERS	Lower	787, 0.149, NE
D14	EDDIE AXNER CONSTRUC	5249 OLD OREGON TRL	RCRA NonGen / NLR	Lower	787, 0.149, NE
D15	U & R EXPRESS	5249 OLD OREGON TRAI	SWEEPS UST, CUPA Listings	Lower	787, 0.149, NE
16	CAL ELECTRO INC	5199 AIRPORT RD	RCRA NonGen / NLR	Higher	1065, 0.202, North
17	PACHECO NORTH	SOUTH OF RANCHO ROAD	ENVIROSTOR, SCH, CERS	Lower	4176, 0.791, West

EXECUTIVE SUMMARY

TARGET PROPERTY SEARCH RESULTS

The target property was not listed in any of the databases searched by EDR.

DATABASES WITH NO MAPPED SITES

No mapped sites were found in EDR's search of available ("reasonably ascertainable ") government records either on the target property or within the search radius around the target property for the following databases:

STANDARD ENVIRONMENTAL RECORDS

Federal NPL site list

NPL ---------- National Priority List
Proposed NPL ---------- Proposed National Priority List Sites
NPL LIENS ---------- Federal Superfund Liens

Federal Delisted NPL site list

Delisted NPL ---------- National Priority List Deletions

Federal CERCLIS list

FEDERAL FACILITY ---------- Federal Facility Site Information listing
SEMS ---------- Superfund Enterprise Management System

Federal CERCLIS NFRAP site list

SEMS-ARCHIVE ---------- Superfund Enterprise Management System Archive

Federal RCRA CORRACTS facilities list

CORRACTS ---------- Corrective Action Report

Federal RCRA non-CORRACTS TSD facilities list

RCRA-TSDF ---------- RCRA - Treatment, Storage and Disposal

Federal RCRA generators list

RCRA-LQG ---------- RCRA - Large Quantity Generators
RCRA-SQG ---------- RCRA - Small Quantity Generators
RCRA-VSQG ---------- RCRA - Very Small Quantity Generators (Formerly Conditionally Exempt Small Quantity Generators)

Federal institutional controls / engineering controls registries

LUCIS ---------- Land Use Control Information System

US ENG CONTROLS..... Engineering Controls Sites List
US INST CONTROLS..... Institutional Controls Sites List

Federal ERNS list

ERNS..... Emergency Response Notification System

State- and tribal - equivalent NPL

RESPONSE..... State Response Sites

State and tribal landfill and/or solid waste disposal site lists

SWF/LF..... Solid Waste Information System

State and tribal leaking storage tank lists

LUST..... Geotracker's Leaking Underground Fuel Tank Report
INDIAN LUST..... Leaking Underground Storage Tanks on Indian Land
CPS-SLIC..... Statewide SLIC Cases

State and tribal registered storage tank lists

FEMA UST..... Underground Storage Tank Listing
UST..... Active UST Facilities
AST..... Aboveground Petroleum Storage Tank Facilities
INDIAN UST..... Underground Storage Tanks on Indian Land

State and tribal voluntary cleanup sites

VCP..... Voluntary Cleanup Program Properties
INDIAN VCP..... Voluntary Cleanup Priority Listing

State and tribal Brownfields sites

BROWNFIELDS..... Considered Brownfieds Sites Listing

ADDITIONAL ENVIRONMENTAL RECORDS

Local Brownfield lists

US BROWNFIELDS..... A Listing of Brownfields Sites

Local Lists of Landfill / Solid Waste Disposal Sites

WMUDS/SWAT..... Waste Management Unit Database
SWRCY..... Recycler Database
HAULERS..... Registered Waste Tire Haulers Listing
INDIAN ODI..... Report on the Status of Open Dumps on Indian Lands
DEBRIS REGION 9..... Torres Martinez Reservation Illegal Dump Site Locations
ODI..... Open Dump Inventory
IHS OPEN DUMPS..... Open Dumps on Indian Land

Local Lists of Hazardous waste / Contaminated Sites

US HIST CDL..... Delisted National Clandestine Laboratory Register

HIST Cal-Sites ---- Historical Calsites Database
SCH ---- School Property Evaluation Program
CDL ---- Clandestine Drug Labs
Toxic Pits ---- Toxic Pits Cleanup Act Sites
US CDL ---- National Clandestine Laboratory Register
PFAS ---- PFAS Contamination Site Location Listing

Local Lists of Registered Storage Tanks

HIST UST ---- Hazardous Substance Storage Container Database
CA FID UST ---- Facility Inventory Database
CERS TANKS ---- California Environmental Reporting System (CERS) Tanks

Local Land Records

LIENS ---- Environmental Liens Listing
LIENS 2 ---- CERCLA Lien Information
DEED ---- Deed Restriction Listing

Records of Emergency Release Reports

HMIRS ---- Hazardous Materials Information Reporting System
CHMIRS ---- California Hazardous Material Incident Report System
LDS ---- Land Disposal Sites Listing
MCS ---- Military Cleanup Sites Listing
SPILLS 90 ---- SPILLS 90 data from FirstSearch

Other Ascertainable Records

FUDS ---- Formerly Used Defense Sites
DOD ---- Department of Defense Sites
SCRD DRYCLEANERS ---- State Coalition for Remediation of Drycleaners Listing
US FIN ASSUR ---- Financial Assurance Information
EPA WATCH LIST ---- EPA WATCH LIST
2020 COR ACTION ---- 2020 Corrective Action Program List
TSCA ---- Toxic Substances Control Act
TRIS ---- Toxic Chemical Release Inventory System
SSTS ---- Section 7 Tracking Systems
ROD ---- Records Of Decision
RMP ---- Risk Management Plans
RAATS ---- RCRA Administrative Action Tracking System
PRP ---- Potentially Responsible Parties
PADS ---- PCB Activity Database System
ICIS ---- Integrated Compliance Information System
FTTS ---- FIFRA/ TSCA Tracking System - FIFRA (Federal Insecticide, Fungicide, & Rodenticide Act)/TSCA (Toxic Substances Control Act)
MLTS ---- Material Licensing Tracking System
COAL ASH DOE ---- Steam-Electric Plant Operation Data
COAL ASH EPA ---- Coal Combustion Residues Surface Impoundments List
PCB TRANSFORMER ---- PCB Transformer Registration Database
RADINFO ---- Radiation Information Database
HIST FTTS ---- FIFRA/TSCA Tracking System Administrative Case Listing
DOT OPS ---- Incident and Accident Data
CONSENT ---- Superfund (CERCLA) Consent Decrees
INDIAN RESERV ---- Indian Reservations

FUSRAP ---- Formerly Utilized Sites Remedial Action Program
UMTRA ---- Uranium Mill Tailings Sites
LEAD SMELTERS ---- Lead Smelter Sites
US AIRS ---- Aerometric Information Retrieval System Facility Subsystem
US MINES ---- Mines Master Index File
ABANDONED MINES ---- Abandoned Mines
FINDS ---- Facility Index System/Facility Registry System
DOCKET HWC ---- Hazardous Waste Compliance Docket Listing
ECHO ---- Enforcement & Compliance History Information
UXO ---- Unexploded Ordnance Sites
FUELS PROGRAM ---- EPA Fuels Program Registered Listing
CA BOND EXP. PLAN ---- Bond Expenditure Plan
Cortese ---- "Cortese" Hazardous Waste & Substances Sites List
DRYCLEANERS ---- Cleaner Facilities
EMI ---- Emissions Inventory Data
ENF ---- Enforcement Action Listing
Financial Assurance ---- Financial Assurance Information Listing
HAZNET ---- Facility and Manifest Data
ICE ---- ICE
HIST CORTESE ---- Hazardous Waste & Substance Site List
HWP ---- EnviroStor Permitted Facilities Listing
HWT ---- Registered Hazardous Waste Transporter Database
MINES ---- Mines Site Location Listing
MWMP ---- Medical Waste Management Program Listing
NPDES ---- NPDES Permits Listing
PEST LIC ---- Pesticide Regulation Licenses Listing
PROC ---- Certified Processors Database
Notify 65 ---- Proposition 65 Records
UIC ---- UIC Listing
UIC GEO ---- UIC GEO (GEOTRACKER)
WASTEWATER PITS ---- Oil Wastewater Pits Listing
WDS ---- Waste Discharge System
WIP ---- Well Investigation Program Case List
MILITARY PRIV SITES ---- MILITARY PRIV SITES (GEOTRACKER)
PROJECT ---- PROJECT (GEOTRACKER)
WDR ---- Waste Discharge Requirements Listing
CIWQS ---- California Integrated Water Quality System
CERS ---- CERS
NON-CASE INFO ---- NON-CASE INFO (GEOTRACKER)
OTHER OIL GAS ---- OTHER OIL & GAS (GEOTRACKER)
PROD WATER PONDS ---- PROD WATER PONDS (GEOTRACKER)
SAMPLING POINT ---- SAMPLING POINT (GEOTRACKER)
WELL STIM PROJ ---- Well Stimulation Project (GEOTRACKER)
HWTS ---- Hazardous Waste Tracking System
MINES MRDS ---- Mineral Resources Data System

EDR HIGH RISK HISTORICAL RECORDS

EDR Exclusive Records

EDR MGP ---- EDR Proprietary Manufactured Gas Plants
EDR Hist Auto ---- EDR Exclusive Historical Auto Stations
EDR Hist Cleaner ---- EDR Exclusive Historical Cleaners

EDR RECOVERED GOVERNMENT ARCHIVES

Exclusive Recovered Govt. Archives

RGA LF ---- Recovered Government Archive Solid Waste Facilities List

EXECUTIVE SUMMARY

RGA LUST ---------- Recovered Government Archive Leaking Underground Storage Tank

SURROUNDING SITES: SEARCH RESULTS

Surrounding sites were identified in the following databases.

Elevations have been determined from the USGS Digital Elevation Model and should be evaluated on a relative (not an absolute) basis. Relative elevation information between sites of close proximity should be field verified. Sites with an elevation equal to or higher than the target property have been differentiated below from sites with an elevation lower than the target property.
Page numbers and map identification numbers refer to the EDR Radius Map report where detailed data on individual sites can be reviewed.

Sites listed in ***bold italics*** are in multiple databases.

Unmappable (orphan) sites are not considered in the foregoing analysis.

STANDARD ENVIRONMENTAL RECORDS

State- and tribal - equivalent CERCLIS

ENVIROSTOR: The Department of Toxic Substances Control's (DTSC's) Site Mitigation and Brownfields Reuse Program's (SMBRP's) EnviroStor database identifes sites that have known contamination or sites for which there may be reasons to investigate further. The database includes the following site types: Federal Superfund sites (National Priorities List (NPL)); State Response, including Military Facilities and State Superfund; Voluntary Cleanup; and School sites. EnviroStor provides similar information to the information that was available in CalSites, and provides additional site information, including, but not limited to, identification of formerly-contaminated properties that have been released for reuse, properties where environmental deed restrictions have been recorded to prevent inappropriate land uses, and risk characterization information that is used to assess potential impacts to public health and the environment at contaminated sites.

A review of the ENVIROSTOR list, as provided by EDR, and dated 10/26/2020 has revealed that there is 1 ENVIROSTOR site within approximately 1 mile of the target property.

Lower Elevation	Address	Direction / Distance	Map ID	Page
PACHECO NORTH	***SOUTH OF RANCHO ROAD***	***W 1/2 - 1 (0.791 mi.)***	***17***	***52***
Facility Id: 60002457				
Status: No Action Required				

ADDITIONAL ENVIRONMENTAL RECORDS

Local Lists of Hazardous waste / Contaminated Sites

CERS HAZ WASTE: List of sites in the California Environmental Protection Agency (CalEPA) Regulated Site Portal which fall under the Hazardous Chemical Management, Hazardous Waste Onsite Treatment, Household Hazardous Waste Collection, Hazardous Waste Generator, and RCRA LQ HW Generator programs.

A review of the CERS HAZ WASTE list, as provided by EDR, and dated 10/19/2020 has revealed that there are 3 CERS HAZ WASTE sites within approximately 0.25 miles of the target property.

Equal/Higher Elevation	Address	Direction / Distance	Map ID	Page
SHASTA COUNTY DIESEL	***3754 ELECTRO WAY***	***NNE 0 - 1/8 (0.063 mi.)***	***C9***	***26***

Lower Elevation	Address	Direction / Distance	Map ID	Page
CITY OF REDDING ENTE	***5550 OLD OREGON TRL***	***ESE 0 - 1/8 (0.046 mi.)***	***5***	***14***
EDDIE AXNER CONSTRUC	***5249 OLD OREGON TRL***	***NE 1/8 - 1/4 (0.149 mi.)***	***D13***	***43***

Local Lists of Registered Storage Tanks

SWEEPS UST: Statewide Environmental Evaluation and Planning System. This underground storage tank listing was updated and maintained by a company contacted by the SWRCB in the early 1990's. The listing is no longer updated or maintained. The local agency is the contact for more information on a site on the SWEEPS list.

A review of the SWEEPS UST list, as provided by EDR, and dated 06/01/1994 has revealed that there is 1 SWEEPS UST site within approximately 0.25 miles of the target property.

Lower Elevation	Address	Direction / Distance	Map ID	Page
U & R EXPRESS Status: A Tank Status: A Comp Number: 439	***5249 OLD OREGON TRAI***	***NE 1/8 - 1/4 (0.149 mi.)***	***D15***	***49***

Other Ascertainable Records

RCRA NonGen / NLR: RCRAInfo is EPA's comprehensive information system, providing access to data supporting the Resource Conservation and Recovery Act (RCRA) of 1976 and the Hazardous and Solid Waste Amendments (HSWA) of 1984. The database includes selective information on sites which generate, transport, store, treat and/or dispose of hazardous waste as defined by the Resource Conservation and Recovery Act (RCRA). Non-Generators do not presently generate hazardous waste.

A review of the RCRA NonGen / NLR list, as provided by EDR, and dated 12/14/2020 has revealed that there are 6 RCRA NonGen / NLR sites within approximately 0.25 miles of the target property.

Equal/Higher Elevation	Address	Direction / Distance	Map ID	Page
MCHALE SIGN CO INC EPA ID:: CAL000435621	3707 ELECTRO WAY	NNW 0 - 1/8 (0.038 mi.)	B4	11
WILLARD TOOL & GRIND EPA ID:: CAL000323042	3732 ELECTRO WAY	N 0 - 1/8 (0.063 mi.)	B7	19
SMS MOTORSPORTS INC EPA ID:: CAL000432031	3754 ELECTRO WAY	NNE 0 - 1/8 (0.063 mi.)	C10	34
SHASTA COUNTY DIESEL EPA ID:: CAL000404421	3754 ELECTRO WAY	NNE 0 - 1/8 (0.063 mi.)	C11	37
CAL ELECTRO INC EPA ID:: CAL000250317	5199 AIRPORT RD	N 1/8 - 1/4 (0.202 mi.)	16	50

Lower Elevation	Address	Direction / Distance	Map ID	Page
EDDIE AXNER CONSTRUC	5249 OLD OREGON TRL	NE 1/8 - 1/4 (0.149 mi.)	D14	46

EXECUTIVE SUMMARY

EPA ID:: CAL000365887

CUPA Listings: A listing of sites included in the county's Certified Unified Program Agency database. California's Secretary for Environmental Protection established the unified hazardous materials and hazardous waste regulatory program as required by chapter 6.11 of the California Health and Safety Code. The Unified Program consolidates the administration, permits, inspections, and enforcement activities.

A review of the CUPA Listings list, as provided by EDR, has revealed that there are 7 CUPA Listings sites within approximately 0.25 miles of the target property.

Equal/Higher Elevation	Address	Direction / Distance	Map ID	Page
MCHALE SIGN CO INC	***3707 ELECTRO WAY***	***NNW 0 - 1/8 (0.038 mi.)***	***B3***	***10***
Database: CUPA SHASTA, Date of Government Version: 06/15/2017 Facility Status: True Site Id: 473				
PHIL TITE	***3710 ELECTRO WAY***	***NNW 0 - 1/8 (0.063 mi.)***	***B6***	***16***
Database: CUPA SHASTA, Date of Government Version: 06/15/2017 Facility Status: False Site Id: 1830				
FRANKLIN FUELING SYS	***3732 ELECTRO WAY***	***N 0 - 1/8 (0.063 mi.)***	***B8***	***21***
Database: CUPA SHASTA, Date of Government Version: 06/15/2017 Facility Status: False Site Id: 348				

Lower Elevation	Address	Direction / Distance	Map ID	Page
NEXTEL OF CALIFORNIA	3765 ELECTRO WAY	NE 0 - 1/8 (0.021 mi.)	A1	9
Database: CUPA SHASTA, Date of Government Version: 06/15/2017 Facility Status: False Site Id: 1611				
AT&T MOBILITY - REDD	3765 ELECTRO WAY	NE 0 - 1/8 (0.021 mi.)	A2	9
Database: CUPA SHASTA, Date of Government Version: 06/15/2017 Facility Status: True Site Id: 1548				
DALE CONSTUCTION	***5249 OLD OREGON TRAI***	***NE 1/8 - 1/4 (0.149 mi.)***	***D12***	***39***
Database: CUPA SHASTA, Date of Government Version: 06/15/2017 Facility Status: False Site Id: 1646				
U & R EXPRESS	***5249 OLD OREGON TRAI***	***NE 1/8 - 1/4 (0.149 mi.)***	***D15***	***49***
Database: CUPA SHASTA, Date of Government Version: 06/15/2017 Facility Status: True Site Id: 1906				

EXECUTIVE SUMMARY

Due to poor or inadequate address information, the following sites were not mapped. Count: 2 records.

Site Name	Database(s)
CHEVRON TANK FARM RDG AIRPORT	LUST, HIST CORTESE
ENTERPRISE TRANSFER STATION	SWF/LF

OVERVIEW MAP - 6397865.2S

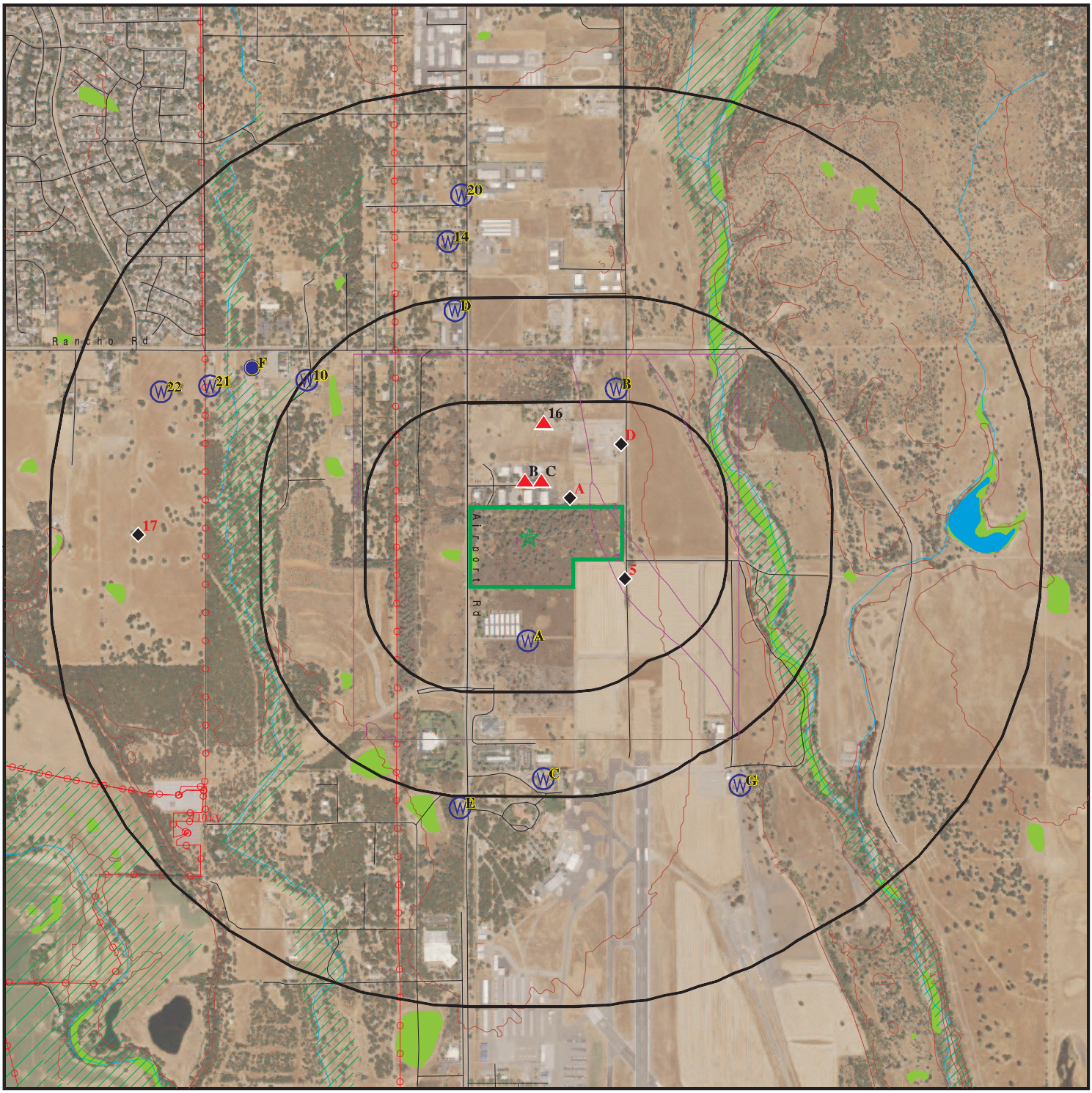

Target Property

Sites at elevations higher than or equal to the target property

Sites at elevations lower than the target property

Manufactured Gas Plants

National Priority List Sites

Dept. Defense Sites

0 1/4 1/2 1 Miles

Indian Reservations BIA

Power transmission lines

Special Flood Hazard Area (1%)

0.2% Annual Chance Flood Hazard

National Wetland Inventory

State Wetlands

Areas of Concern

N

This report includes Interactive Map Layers to display and/or hide map information. The legend includes only those icons for the default map view.

SITE NAME:	Redding Airport Rd Distribution Facility	CLIENT:	Kimley Horn & Associates, Inc.
ADDRESS:	Airport Rd Redding CA 96002	CONTACT:	Casey Schooner
LAT/LONG:	40.528205 / 122.299957	INQUIRY #:	6397865.2s
		DATE:	March 09, 2021 3:43 pm

Copyright © 2021 EDR, Inc. © 2015 TomTom Rel. 2015.

DETAIL MAP - 6397865.2S

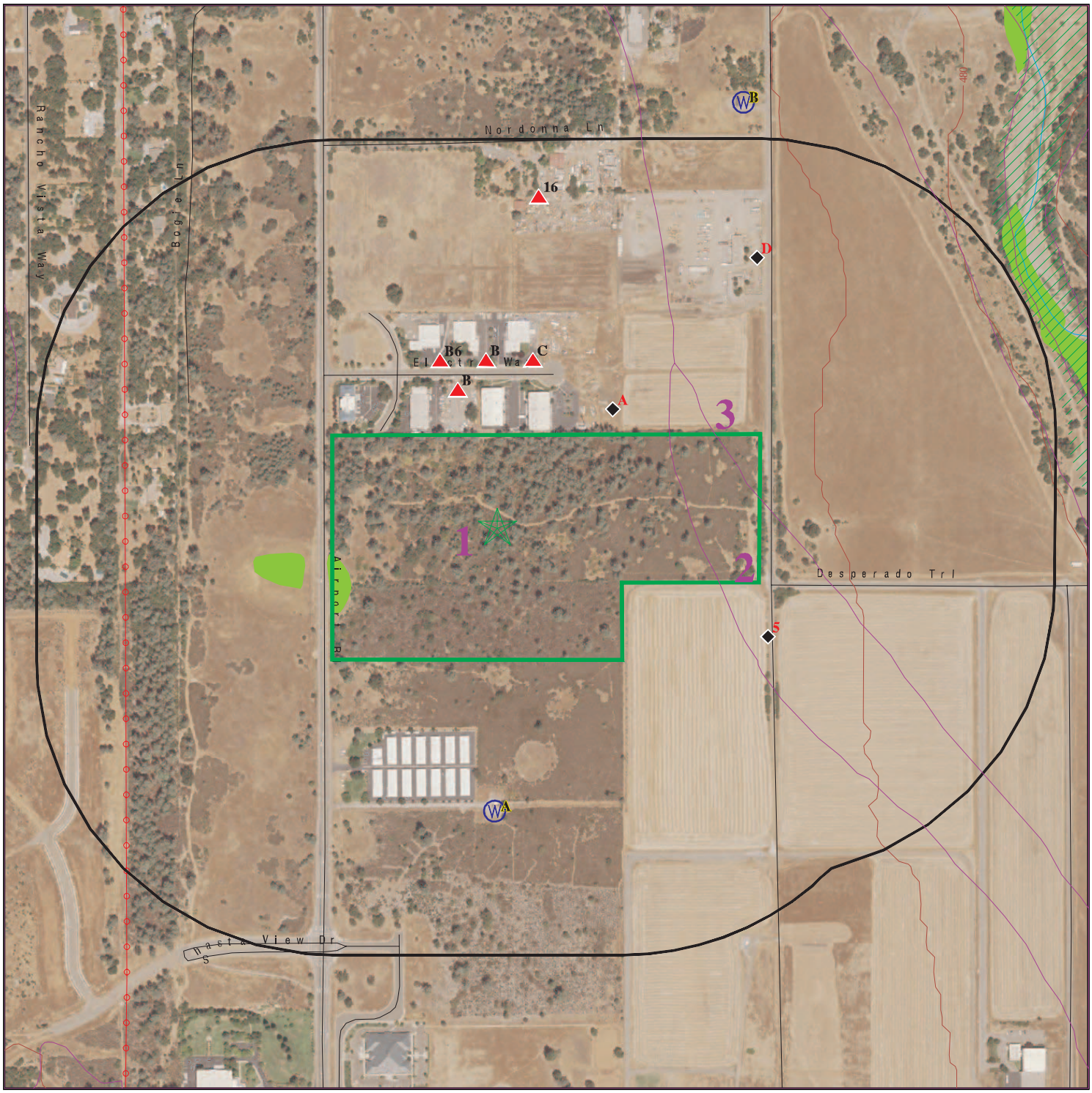

- Target Property
- Sites at elevations higher than or equal to the target property
- Sites at elevations lower than the target property
- Manufactured Gas Plants
- Sensitive Receptors
- National Priority List Sites
- Dept. Defense Sites

0 1/16 1/8 1/4 Miles

- Indian Reservations BIA
- Power transmission lines
- Special Flood Hazard Area (1%)
- 0.2% Annual Chance Flood Hazard
- National Wetland Inventory
- State Wetlands
- Areas of Concern

This report includes Interactive Map Layers to display and/or hide map information. The legend includes only those icons for the default map view.

SITE NAME:	Redding Airport Rd Distribution Facility	CLIENT:	Kimley Horn & Associates, Inc.
ADDRESS:	Airport Rd Redding CA 96002	CONTACT:	Casey Schooner
LAT/LONG:	40.528205 / 122.299957	INQUIRY #:	6397865.2s
		DATE:	March 09, 2021 3:45 pm

Copyright © 2021 EDR, Inc. © 2015 TomTom Rel. 2015.

MAP FINDINGS SUMMARY

Database	Search Distance (Miles)	Target Property	< 1/8	1/8 - 1/4	1/4 - 1/2	1/2 - 1	> 1	Total Plotted
STANDARD ENVIRONMENTAL RECORDS								
Federal NPL site list								
NPL	1.000		0	0	0	0	NR	0
Proposed NPL	1.000		0	0	0	0	NR	0
NPL LIENS	1.000		0	0	0	0	NR	0
Federal Delisted NPL site list								
Delisted NPL	1.000		0	0	0	0	NR	0
Federal CERCLIS list								
FEDERAL FACILITY	0.500		0	0	0	NR	NR	0
SEMS	0.500		0	0	0	NR	NR	0
Federal CERCLIS NFRAP site list								
SEMS-ARCHIVE	0.500		0	0	0	NR	NR	0
Federal RCRA CORRACTS facilities list								
CORRACTS	1.000		0	0	0	0	NR	0
Federal RCRA non-CORRACTS TSD facilities list								
RCRA-TSDF	0.500		0	0	0	NR	NR	0
Federal RCRA generators list								
RCRA-LQG	0.250		0	0	NR	NR	NR	0
RCRA-SQG	0.250		0	0	NR	NR	NR	0
RCRA-VSQG	0.250		0	0	NR	NR	NR	0
Federal institutional controls / engineering controls registries								
LUCIS	0.500		0	0	0	NR	NR	0
US ENG CONTROLS	0.500		0	0	0	NR	NR	0
US INST CONTROLS	0.500		0	0	0	NR	NR	0
Federal ERNS list								
ERNS	TP		NR	NR	NR	NR	NR	0
State- and tribal - equivalent NPL								
RESPONSE	1.000		0	0	0	0	NR	0
State- and tribal - equivalent CERCLIS								
ENVIROSTOR	1.000		0	0	0	1	NR	1
State and tribal landfill and/or solid waste disposal site lists								
SWF/LF	0.500		0	0	0	NR	NR	0
State and tribal leaking storage tank lists								
LUST	0.500		0	0	0	NR	NR	0

MAP FINDINGS SUMMARY

Database	Search Distance (Miles)	Target Property	< 1/8	1/8 - 1/4	1/4 - 1/2	1/2 - 1	> 1	Total Plotted
INDIAN LUST	0.500		0	0	0	NR	NR	0
CPS-SLIC	0.500		0	0	0	NR	NR	0
State and tribal registered storage tank lists								
FEMA UST	0.250		0	0	NR	NR	NR	0
UST	0.250		0	0	NR	NR	NR	0
AST	0.250		0	0	NR	NR	NR	0
INDIAN UST	0.250		0	0	NR	NR	NR	0
State and tribal voluntary cleanup sites								
VCP	0.500		0	0	0	NR	NR	0
INDIAN VCP	0.500		0	0	0	NR	NR	0
State and tribal Brownfields sites								
BROWNFIELDS	0.500		0	0	0	NR	NR	0
ADDITIONAL ENVIRONMENTAL RECORDS								
Local Brownfield lists								
US BROWNFIELDS	0.500		0	0	0	NR	NR	0
Local Lists of Landfill / Solid Waste Disposal Sites								
WMUDS/SWAT	0.500		0	0	0	NR	NR	0
SWRCY	0.500		0	0	0	NR	NR	0
HAULERS	TP		NR	NR	NR	NR	NR	0
INDIAN ODI	0.500		0	0	0	NR	NR	0
DEBRIS REGION 9	0.500		0	0	0	NR	NR	0
ODI	0.500		0	0	0	NR	NR	0
IHS OPEN DUMPS	0.500		0	0	0	NR	NR	0
Local Lists of Hazardous waste / Contaminated Sites								
US HIST CDL	TP		NR	NR	NR	NR	NR	0
HIST Cal-Sites	1.000		0	0	0	0	NR	0
SCH	0.250		0	0	NR	NR	NR	0
CDL	TP		NR	NR	NR	NR	NR	0
Toxic Pits	1.000		0	0	0	0	NR	0
CERS HAZ WASTE	0.250		2	1	NR	NR	NR	3
US CDL	TP		NR	NR	NR	NR	NR	0
PFAS	0.500		0	0	0	NR	NR	0
Local Lists of Registered Storage Tanks								
SWEEPS UST	0.250		0	1	NR	NR	NR	1
HIST UST	0.250		0	0	NR	NR	NR	0
CA FID UST	0.250		0	0	NR	NR	NR	0
CERS TANKS	0.250		0	0	NR	NR	NR	0
Local Land Records								
LIENS	TP		NR	NR	NR	NR	NR	0

MAP FINDINGS SUMMARY

Database	Search Distance (Miles)	Target Property	< 1/8	1/8 - 1/4	1/4 - 1/2	1/2 - 1	> 1	Total Plotted
LIENS 2	TP		NR	NR	NR	NR	NR	0
DEED	0.500		0	0	0	NR	NR	0
Records of Emergency Release Reports								
HMIRS	TP		NR	NR	NR	NR	NR	0
CHMIRS	TP		NR	NR	NR	NR	NR	0
LDS	TP		NR	NR	NR	NR	NR	0
MCS	TP		NR	NR	NR	NR	NR	0
SPILLS 90	TP		NR	NR	NR	NR	NR	0
Other Ascertainable Records								
RCRA NonGen / NLR	0.250		4	2	NR	NR	NR	6
FUDS	1.000		0	0	0	0	NR	0
DOD	1.000		0	0	0	0	NR	0
SCRD DRYCLEANERS	0.500		0	0	0	NR	NR	0
US FIN ASSUR	TP		NR	NR	NR	NR	NR	0
EPA WATCH LIST	TP		NR	NR	NR	NR	NR	0
2020 COR ACTION	0.250		0	0	NR	NR	NR	0
TSCA	TP		NR	NR	NR	NR	NR	0
TRIS	TP		NR	NR	NR	NR	NR	0
SSTS	TP		NR	NR	NR	NR	NR	0
ROD	1.000		0	0	0	0	NR	0
RMP	TP		NR	NR	NR	NR	NR	0
RAATS	TP		NR	NR	NR	NR	NR	0
PRP	TP		NR	NR	NR	NR	NR	0
PADS	TP		NR	NR	NR	NR	NR	0
ICIS	TP		NR	NR	NR	NR	NR	0
FTTS	TP		NR	NR	NR	NR	NR	0
MLTS	TP		NR	NR	NR	NR	NR	0
COAL ASH DOE	TP		NR	NR	NR	NR	NR	0
COAL ASH EPA	0.500		0	0	0	NR	NR	0
PCB TRANSFORMER	TP		NR	NR	NR	NR	NR	0
RADINFO	TP		NR	NR	NR	NR	NR	0
HIST FTTS	TP		NR	NR	NR	NR	NR	0
DOT OPS	TP		NR	NR	NR	NR	NR	0
CONSENT	1.000		0	0	0	0	NR	0
INDIAN RESERV	1.000		0	0	0	0	NR	0
FUSRAP	1.000		0	0	0	0	NR	0
UMTRA	0.500		0	0	0	NR	NR	0
LEAD SMELTERS	TP		NR	NR	NR	NR	NR	0
US AIRS	TP		NR	NR	NR	NR	NR	0
US MINES	0.250		0	0	NR	NR	NR	0
ABANDONED MINES	0.250		0	0	NR	NR	NR	0
FINDS	TP		NR	NR	NR	NR	NR	0
DOCKET HWC	TP		NR	NR	NR	NR	NR	0
ECHO	TP		NR	NR	NR	NR	NR	0
UXO	1.000		0	0	0	0	NR	0
FUELS PROGRAM	0.250		0	0	NR	NR	NR	0
CA BOND EXP. PLAN	1.000		0	0	0	0	NR	0
Cortese	0.500		0	0	0	NR	NR	0
CUPA Listings	0.250		5	2	NR	NR	NR	7

MAP FINDINGS SUMMARY

Database	Search Distance (Miles)	Target Property	< 1/8	1/8 - 1/4	1/4 - 1/2	1/2 - 1	> 1	Total Plotted
DRYCLEANERS	0.250		0	0	NR	NR	NR	0
EMI	TP		NR	NR	NR	NR	NR	0
ENF	TP		NR	NR	NR	NR	NR	0
Financial Assurance	TP		NR	NR	NR	NR	NR	0
HAZNET	TP		NR	NR	NR	NR	NR	0
ICE	TP		NR	NR	NR	NR	NR	0
HIST CORTESE	0.500		0	0	0	NR	NR	0
HWP	1.000		0	0	0	0	NR	0
HWT	0.250		0	0	NR	NR	NR	0
MINES	0.250		0	0	NR	NR	NR	0
MWMP	0.250		0	0	NR	NR	NR	0
NPDES	TP		NR	NR	NR	NR	NR	0
PEST LIC	TP		NR	NR	NR	NR	NR	0
PROC	0.500		0	0	0	NR	NR	0
Notify 65	1.000		0	0	0	0	NR	0
UIC	TP		NR	NR	NR	NR	NR	0
UIC GEO	TP		NR	NR	NR	NR	NR	0
WASTEWATER PITS	0.500		0	0	0	NR	NR	0
WDS	TP		NR	NR	NR	NR	NR	0
WIP	0.250		0	0	NR	NR	NR	0
MILITARY PRIV SITES	TP		NR	NR	NR	NR	NR	0
PROJECT	TP		NR	NR	NR	NR	NR	0
WDR	TP		NR	NR	NR	NR	NR	0
CIWQS	TP		NR	NR	NR	NR	NR	0
CERS	TP		NR	NR	NR	NR	NR	0
NON-CASE INFO	TP		NR	NR	NR	NR	NR	0
OTHER OIL GAS	TP		NR	NR	NR	NR	NR	0
PROD WATER PONDS	TP		NR	NR	NR	NR	NR	0
SAMPLING POINT	TP		NR	NR	NR	NR	NR	0
WELL STIM PROJ	TP		NR	NR	NR	NR	NR	0
HWTS	TP		NR	NR	NR	NR	NR	0
MINES MRDS	TP		NR	NR	NR	NR	NR	0
EDR HIGH RISK HISTORICAL RECORDS								
EDR Exclusive Records								
EDR MGP	1.000		0	0	0	0	NR	0
EDR Hist Auto	0.125		0	NR	NR	NR	NR	0
EDR Hist Cleaner	0.125		0	NR	NR	NR	NR	0
EDR RECOVERED GOVERNMENT ARCHIVES								
Exclusive Recovered Govt. Archives								
RGA LF	TP		NR	NR	NR	NR	NR	0
RGA LUST	TP		NR	NR	NR	NR	NR	0
- Totals --		0	11	6	0	1	0	18

MAP FINDINGS SUMMARY

Database	Search Distance (Miles)	Target Property	< 1/8	1/8 - 1/4	1/4 - 1/2	1/2 - 1	> 1	Total Plotted

NOTES:

TP = Target Property

NR = Not Requested at this Search Distance

Sites may be listed in more than one database

A1 **NEXTEL OF CALIFORNIA - CA-1342** **CUPA Listings** **S113745946**
NE **3765 ELECTRO WAY** **N/A**
< 1/8 **REDDING, CA**
0.021 mi.
112 ft. **Site 1 of 2 in cluster A**

Relative: **Lower**
Actual: **511 ft.**

CUPA SHASTA:

Name:	NEXTEL OF CALIFORNIA - CA-1342
Address:	3765 ELECTRO WAY
City,State,Zip:	REDDING, CA
Site Id:	1611
CersID:	Not reported
Facility Status:	False
Attn:	PROPERTY SERVICES - HAZMAT
Mail Addr:	1255 TREAT BLVD # 800
Mail City:	WALNUT CREEK
Mail State:	CA
Mail Zip:	94597
EDR Link ID:	1611

Detail:

Facid:	1611
Facility Name:	NEXTEL OF CALIFORNIA - CA-1342
File Type:	Hazardous Material Business Plan Site

A2 **AT&T MOBILITY - REDDING AIRPORT (9993)** **CUPA Listings** **S110744363**
NE **3765 ELECTRO WAY** **N/A**
< 1/8 **REDDING, CA**
0.021 mi.
112 ft. **Site 2 of 2 in cluster A**

Relative: **Lower**
Actual: **511 ft.**

CUPA SHASTA:

Name:	AT&T MOBILITY - REDDING AIRPORT (9993)
Address:	3765 ELECTRO WAY
City,State,Zip:	REDDING, CA
Site Id:	1548
CersID:	10396696
Facility Status:	True
Attn:	MANAGER EH&S EPCRA
Mail Addr:	5001 EXECUTIVE PKWY, RM 4W200I
Mail City:	SAN RAMON
Mail State:	CA
Mail Zip:	94583
EDR Link ID:	1548

Detail:

Facid:	1548
Facility Name:	AT&T MOBILITY - REDDING AIRPORT (9993)
File Type:	Hazardous Material Business Plan Site

B3 **MCHALE SIGN CO INC** **CUPA Listings** **S110744567**
NNW **3707 ELECTRO WAY** **HWTS** **N/A**
< 1/8 **REDDING, CA 96002**
0.038 mi.
202 ft. **Site 1 of 5 in cluster B**

Relative: Higher

Actual: 516 ft.

CUPA SHASTA:

Name:	MCHALE SIGN CO INC
Address:	3707 ELECTRO WAY
City,State,Zip:	REDDING, CA
Site Id:	473
CersID:	10601452
Facility Status:	True
Attn:	PAT COREY
Mail Addr:	3707 ELECTRO WAY
Mail City:	REDDING
Mail State:	CA
Mail Zip:	96002
EDR Link ID:	473

Detail:

Facid:	473
Facility Name:	McHALE SIGN CO INC
File Type:	Hazardous Material Business Plan Site

HWTS:

Name:	MCHALE SIGN CO INC
Address:	3707 ELECTRO WAY
Address 2:	Not reported
City,State,Zip:	REDDING, CA 960029346
EPA ID:	CAL000311510
Inactive Date:	06/30/2015
Create Date:	09/13/2006
Last Act Date:	01/27/2016
Mailing Name:	Not reported
Mailing Address:	3707 ELECTRO WAY
Mailing Address 2:	Not reported
Mailing City,State,Zip:	REDDING, CA 960029346
Owner Name:	MCHALE SIGN CO CORP
Owner Address:	3707 ELECTRO WAY
Owner Address 2:	Not reported
Owner City,State,Zip:	REDDING, CA 960029346
Contact Name:	PAT COREY
Contact Address:	3707 ELECTRO WAY
Contact Address 2:	Not reported
City,State,Zip:	REDDING, CA 960029346

NAICS:

EPA ID:	CAL000311510
Create Date:	2006-09-13 13:46:47.487
NAICS Code:	33995
NAICS Description:	Sign Manufacturing
Issued EPA ID Date:	2006-09-13 13:46:47.44000
Inactive Date:	2015-06-30 00:00:00
Facility Name:	MCHALE SIGN CO INC
Facility Address:	3707 ELECTRO WAY
Facility Address 2:	Not reported
Facility City:	REDDING
Facility County:	Not reported

MCHALE SIGN CO INC (Continued) **S110744567**

Facility State: CA
Facility Zip: 960029346

Name: MCHALE SIGN CO INC
Address: 3707 ELECTRO WAY
Address 2: Not reported
City,State,Zip: REDDING, CA 96002
EPA ID: CAL000435621
Inactive Date: Not reported
Create Date: 05/02/2018
Last Act Date: 08/28/2020
Mailing Name: Not reported
Mailing Address: 3707 ELECTRO WAY
Mailing Address 2: Not reported
Mailing City,State,Zip: REDDING, CA 96002
Owner Name: MCHALE SIGN CO INC
Owner Address: 3707 ELECTRO WAY
Owner Address 2: Not reported
Owner City,State,Zip: REDDING, CA 96002
Contact Name: PATRICK COREY
Contact Address: 3707 ELECTRO WAY
Contact Address 2: Not reported
City,State,Zip: REDDING, CA 96002

NAICS:
EPA ID: CAL000435621
Create Date: 2018-05-02 10:54:40.577
NAICS Code: 339950
NAICS Description: Sign Manufacturing
Issued EPA ID Date: 2018-05-02 10:54:40.57700
Inactive Date: Not reported
Facility Name: MCHALE SIGN CO INC
Facility Address: 3707 ELECTRO WAY
Facility Address 2: Not reported
Facility City: REDDING
Facility County: Not reported
Facility State: CA
Facility Zip: 96002

B4 **MCHALE SIGN CO INC** **RCRA NonGen / NLR** **1024867029**
NNW **3707 ELECTRO WAY** **CAL000435621**
< 1/8 **REDDING, CA 96002**
0.038 mi.
202 ft. **Site 2 of 5 in cluster B**

Relative:
Higher

Actual:
516 ft.

RCRA NonGen / NLR:
Date Form Received by Agency: 2018-05-02 00:00:00.0
Handler Name: MCHALE SIGN CO INC
Handler Address: 3707 ELECTRO WAY
Handler City,State,Zip: REDDING, CA 96002
EPA ID: CAL000435621
Contact Name: PATRICK COREY
Contact Address: 3707 ELECTRO WAY
Contact City,State,Zip: REDDING, CA 96002
Contact Telephone: 530-223-2030
Contact Fax: 530-223-2060

MCHALE SIGN CO INC (Continued) **1024867029**

Contact Email:	PAT.COREY@MCHALESIGN.COM
Contact Title:	Not reported
EPA Region:	09
Land Type:	Not reported
Federal Waste Generator Description:	Not a generator, verified
Non-Notifier:	Not reported
Biennial Report Cycle:	Not reported
Accessibility:	Not reported
Active Site Indicator:	Handler Activities
State District Owner:	Not reported
State District:	Not reported
Mailing Address:	3707 ELECTRO WAY
Mailing City,State,Zip:	REDDING, CA 96002
Owner Name:	MCHALE SIGN CO INC
Owner Type:	Other
Operator Name:	PATRICK COREY
Operator Type:	Other
Short-Term Generator Activity:	No
Importer Activity:	No
Mixed Waste Generator:	No
Transporter Activity:	No
Transfer Facility Activity:	No
Recycler Activity with Storage:	No
Small Quantity On-Site Burner Exemption:	No
Smelting Melting and Refining Furnace Exemption:	No
Underground Injection Control:	No
Off-Site Waste Receipt:	No
Universal Waste Indicator:	Yes
Universal Waste Destination Facility:	Yes
Federal Universal Waste:	No
Active Site Fed-Reg Treatment Storage and Disposal Facility:	Not reported
Active Site Converter Treatment storage and Disposal Facility:	Not reported
Active Site State-Reg Treatment Storage and Disposal Facility:	Not reported
Active Site State-Reg Handler:	---
Federal Facility Indicator:	Not reported
Hazardous Secondary Material Indicator:	N
Sub-Part K Indicator:	Not reported
Commercial TSD Indicator:	No
Treatment Storage and Disposal Type:	Not reported
2018 GPRA Permit Baseline:	Not on the Baseline
2018 GPRA Renewals Baseline:	Not on the Baseline
Permit Renewals Workload Universe:	Not reported
Permit Workload Universe:	Not reported
Permit Progress Universe:	Not reported
Post-Closure Workload Universe:	Not reported
Closure Workload Universe:	Not reported
202 GPRA Corrective Action Baseline:	No
Corrective Action Workload Universe:	No
Subject to Corrective Action Universe:	No
Non-TSDFs Where RCRA CA has Been Imposed Universe:	No
TSDFs Potentially Subject to CA Under 3004 (u)/(v) Universe:	No
TSDFs Only Subject to CA under Discretionary Auth Universe:	No
Corrective Action Priority Ranking:	No NCAPS ranking
Environmental Control Indicator:	No
Institutional Control Indicator:	No
Human Exposure Controls Indicator:	N/A
Groundwater Controls Indicator:	N/A

MCHALE SIGN CO INC (Continued) **1024867029**

Operating TSDF Universe:	Not reported
Full Enforcement Universe:	Not reported
Significant Non-Complier Universe:	No
Unaddressed Significant Non-Complier Universe:	No
Addressed Significant Non-Complier Universe:	No
Significant Non-Complier With a Compliance Schedule Universe:	No
Financial Assurance Required:	Not reported
Handler Date of Last Change:	2018-09-07 19:38:03.0
Recognized Trader-Importer:	No
Recognized Trader-Exporter:	No
Importer of Spent Lead Acid Batteries:	No
Exporter of Spent Lead Acid Batteries:	No
Recycler Activity Without Storage:	No
Manifest Broker:	No
Sub-Part P Indicator:	No

Handler - Owner Operator:

Owner/Operator Indicator:	Owner
Owner/Operator Name:	MCHALE SIGN CO INC
Legal Status:	Other
Date Became Current:	Not reported
Date Ended Current:	Not reported
Owner/Operator Address:	3707 ELECTRO WAY
Owner/Operator City,State,Zip:	REDDING, CA 96002
Owner/Operator Telephone:	530-223-2030
Owner/Operator Telephone Ext:	Not reported
Owner/Operator Fax:	Not reported
Owner/Operator Email:	Not reported

Owner/Operator Indicator:	Operator
Owner/Operator Name:	PATRICK COREY
Legal Status:	Other
Date Became Current:	Not reported
Date Ended Current:	Not reported
Owner/Operator Address:	3707 ELECTRO WAY
Owner/Operator City,State,Zip:	REDDING, CA 96002
Owner/Operator Telephone:	530-223-2030
Owner/Operator Telephone Ext:	Not reported
Owner/Operator Fax:	Not reported
Owner/Operator Email:	Not reported

Historic Generators:

Receive Date:	2018-05-02 00:00:00.0
Handler Name: MCHALE SIGN CO INC	
Federal Waste Generator Description:	Not a generator, verified
State District Owner:	Not reported
Large Quantity Handler of Universal Waste:	No
Recognized Trader Importer:	No
Recognized Trader Exporter:	No
Spent Lead Acid Battery Importer:	No
Spent Lead Acid Battery Exporter:	No
Current Record:	Yes
Non Storage Recycler Activity:	Not reported
Electronic Manifest Broker:	Not reported

MCHALE SIGN CO INC (Continued) **1024867029**

List of NAICS Codes and Descriptions:
NAICS Code: 339950
NAICS Description: SIGN MANUFACTURING

Facility Has Received Notices of Violations:
Violations: No Violations Found

Evaluation Action Summary:
Evaluations: No Evaluations Found

---

5 **CITY OF REDDING ENTERPRISE WELL # 14** **CERS HAZ WASTE** **S121758664**
ESE **5550 OLD OREGON TRL** **CERS** **N/A**
< 1/8 **REDDING, CA 96002**
0.046 mi.
245 ft.

Relative:
Lower

Actual:
504 ft.

CERS HAZ WASTE:
Name: CITY OF REDDING ENTERPRISE WELL # 14
Address: 5550 OLD OREGON TRL
City,State,Zip: REDDING, CA 96002
Site ID: 274098
CERS ID: 10621891
CERS Description: Hazardous Chemical Management

CERS:
Name: CITY OF REDDING ENTERPRISE WELL # 14
Address: 5550 OLD OREGON TRL
City,State,Zip: REDDING, CA 96002
Site ID: 274098
CERS ID: 10621891
CERS Description: Chemical Storage Facilities

Evaluation:
Eval General Type: Compliance Evaluation Inspection
Eval Date: 11-07-2017
Violations Found: No
Eval Type: Routine done by local agency
Eval Notes: No violations. At time of next submittal please update the quantity and location info for polyphophate as needed, and update map.
Eval Division: Shasta County Environmental Health
Eval Program: HMRRP
Eval Source: CERS

Eval General Type: Compliance Evaluation Inspection
Eval Date: 11-07-2017
Violations Found: No
Eval Type: Routine done by local agency
Eval Notes: No violations. Ensure audit recommendations are addressed by January of 2019.
Eval Division: Shasta County Environmental Health
Eval Program: CalARP
Eval Source: CERS

Affiliation:
Affiliation Type Desc: Parent Corporation

CITY OF REDDING ENTERPRISE WELL # 14 (Continued) **S121758664**

Entity Name:	City of Redding
Entity Title:	Not reported
Affiliation Address:	Not reported
Affiliation City:	Not reported
Affiliation State:	Not reported
Affiliation Country:	Not reported
Affiliation Zip:	Not reported
Affiliation Phone:	Not reported
Affiliation Type Desc:	Facility Mailing Address
Entity Name:	Mailing Address
Entity Title:	Not reported
Affiliation Address:	777 Cypress Ave
Affiliation City:	Redding
Affiliation State:	CA
Affiliation Country:	Not reported
Affiliation Zip:	96001
Affiliation Phone:	Not reported
Affiliation Type Desc:	Environmental Contact
Entity Name:	CONRAD TONA
Entity Title:	Not reported
Affiliation Address:	777 Cypress Ave
Affiliation City:	Redding
Affiliation State:	CA
Affiliation Country:	Not reported
Affiliation Zip:	96001
Affiliation Phone:	Not reported
Affiliation Type Desc:	Document Preparer
Entity Name:	Michael Lawrence
Entity Title:	Not reported
Affiliation Address:	Not reported
Affiliation City:	Not reported
Affiliation State:	Not reported
Affiliation Country:	Not reported
Affiliation Zip:	Not reported
Affiliation Phone:	Not reported
Affiliation Type Desc:	Identification Signer
Entity Name:	Conrad Tona
Entity Title:	Public Works Supervisor - Water
Affiliation Address:	Not reported
Affiliation City:	Not reported
Affiliation State:	Not reported
Affiliation Country:	Not reported
Affiliation Zip:	Not reported
Affiliation Phone:	Not reported
Affiliation Type Desc:	CUPA District
Entity Name:	Shasta County Env Health
Entity Title:	Not reported
Affiliation Address:	1855 Placer Street, Suite 201
Affiliation City:	Redding
Affiliation State:	CA
Affiliation Country:	Not reported
Affiliation Zip:	96001

CITY OF REDDING ENTERPRISE WELL # 14 (Continued) **S121758664**

Affiliation Phone: (530) 225-5787

Affiliation Type Desc: Legal Owner
Entity Name: City of Redding
Entity Title: Not reported
Affiliation Address: 777 Cypress Ave
Affiliation City: Redding
Affiliation State: CA
Affiliation Country: United States
Affiliation Zip: 96001
Affiliation Phone: (530) 224-6068

Affiliation Type Desc: Operator
Entity Name: CONRAD TONA
Entity Title: Not reported
Affiliation Address: Not reported
Affiliation City: Not reported
Affiliation State: Not reported
Affiliation Country: Not reported
Affiliation Zip: Not reported
Affiliation Phone: (530) 227-4124

Affiliation Type Desc: Property Owner
Entity Name: City of Redding
Entity Title: Not reported
Affiliation Address: 777 Cypress Ave
Affiliation City: Redding
Affiliation State: CA
Affiliation Country: United States
Affiliation Zip: 96001
Affiliation Phone: (530) 224-6068

B6 **PHIL TITE** **CUPA Listings** **1005774958**
NNW **3710 ELECTRO WAY** **EMI** **N/A**
< 1/8 **REDDING, CA 96002**
0.063 mi.
334 ft. **Site 3 of 5 in cluster B**

Relative:
Higher

Actual:
516 ft.

CUPA SHASTA:
Name: P & T FRP CUSTOMS, INC
Address: 3710 ELECTRO WAY
City,State,Zip: REDDING, CA
Site Id: 1830
CersID: 10128991
Facility Status: False
Attn: THOMAS PFARR
Mail Addr: 3710 ELECTRO WAY
Mail City: REDDING
Mail State: CA
Mail Zip: 96002
EDR Link ID: 1830

Detail:
Facid: 1830
Facility Name: P & T FRP CUSTOMS, INC
File Type: Hazardous Material Business Plan Site

PHIL TITE (Continued) **1005774958**

Facid: 1830
Facility Name: P & T FRP CUSTOMS, INC
File Type: Hazardous Waste Generator

EMI:

Name:	PHIL TITE
Address:	3710 ELECTRO WAY
City,State,Zip:	REDDING, CA 960029326
Year:	1995
County Code:	45
Air Basin:	SV
Facility ID:	69
Air District Name:	SHA
SIC Code:	3088
Air District Name:	SHASTA COUNTY AQMD
Community Health Air Pollution Info System:	Not reported
Consolidated Emission Reporting Rule:	Not reported
Total Organic Hydrocarbon Gases Tons/Yr:	3
Reactive Organic Gases Tons/Yr:	2
Carbon Monoxide Emissions Tons/Yr:	0
NOX - Oxides of Nitrogen Tons/Yr:	0
SOX - Oxides of Sulphur Tons/Yr:	0
Particulate Matter Tons/Yr:	0
Part. Matter 10 Micrometers and Smllr Tons/Yr:	0

Name:	PHIL TITE
Address:	3710 ELECTRO WAY
City,State,Zip:	REDDING, CA 960029326
Year:	1996
County Code:	45
Air Basin:	SV
Facility ID:	69
Air District Name:	SHA
SIC Code:	3088
Air District Name:	SHASTA COUNTY AQMD
Community Health Air Pollution Info System:	Not reported
Consolidated Emission Reporting Rule:	Not reported
Total Organic Hydrocarbon Gases Tons/Yr:	3
Reactive Organic Gases Tons/Yr:	2
Carbon Monoxide Emissions Tons/Yr:	0
NOX - Oxides of Nitrogen Tons/Yr:	0
SOX - Oxides of Sulphur Tons/Yr:	0
Particulate Matter Tons/Yr:	0
Part. Matter 10 Micrometers and Smllr Tons/Yr:	0

Name:	PHIL TITE
Address:	3710 ELECTRO WAY
City,State,Zip:	REDDING, CA 960029326
Year:	1997
County Code:	45
Air Basin:	SV
Facility ID:	69
Air District Name:	SHA
SIC Code:	3088
Air District Name:	SHASTA COUNTY AQMD
Community Health Air Pollution Info System:	Not reported

PHIL TITE (Continued) **1005774958**

Consolidated Emission Reporting Rule:	Not reported
Total Organic Hydrocarbon Gases Tons/Yr:	3
Reactive Organic Gases Tons/Yr:	2
Carbon Monoxide Emissions Tons/Yr:	0
NOX - Oxides of Nitrogen Tons/Yr:	0
SOX - Oxides of Sulphur Tons/Yr:	0
Particulate Matter Tons/Yr:	0
Part. Matter 10 Micrometers and Smllr Tons/Yr:	0

Name:	PHIL TITE
Address:	3710 ELECTRO WAY
City,State,Zip:	REDDING, CA 960029326
Year:	1998
County Code:	45
Air Basin:	SV
Facility ID:	69
Air District Name:	SHA
SIC Code:	3088
Air District Name:	SHASTA COUNTY AQMD
Community Health Air Pollution Info System:	Not reported
Consolidated Emission Reporting Rule:	Not reported
Total Organic Hydrocarbon Gases Tons/Yr:	3
Reactive Organic Gases Tons/Yr:	2
Carbon Monoxide Emissions Tons/Yr:	0
NOX - Oxides of Nitrogen Tons/Yr:	0
SOX - Oxides of Sulphur Tons/Yr:	0
Particulate Matter Tons/Yr:	0
Part. Matter 10 Micrometers and Smllr Tons/Yr:	0

Name:	PHIL TITE
Address:	3710 ELECTRO WAY
City,State,Zip:	REDDING, CA 960029326
Year:	1999
County Code:	45
Air Basin:	SV
Facility ID:	69
Air District Name:	SHA
SIC Code:	3088
Air District Name:	SHASTA COUNTY AQMD
Community Health Air Pollution Info System:	Not reported
Consolidated Emission Reporting Rule:	Not reported
Total Organic Hydrocarbon Gases Tons/Yr:	3
Reactive Organic Gases Tons/Yr:	2
Carbon Monoxide Emissions Tons/Yr:	0
NOX - Oxides of Nitrogen Tons/Yr:	0
SOX - Oxides of Sulphur Tons/Yr:	0
Particulate Matter Tons/Yr:	0
Part. Matter 10 Micrometers and Smllr Tons/Yr:	0

B7 **WILLARD TOOL & GRINDING INC** **RCRA NonGen / NLR** **1025867594**
North **3732 ELECTRO WAY** **CAL000323042**
< 1/8 **REDDING, CA 96002**
0.063 mi.
334 ft. **Site 4 of 5 in cluster B**

Relative: **Higher**

Actual: **516 ft.**

RCRA NonGen / NLR:

Date Form Received by Agency:	2007-08-02 00:00:00.0
Handler Name:	WILLARD TOOL & GRINDING INC
Handler Address:	3732 ELECTRO WAY
Handler City,State,Zip:	REDDING, CA 96002-9326
EPA ID:	CAL000323042
Contact Name:	RICK WILLARD
Contact Address:	3732 ELECTRO WAY
Contact City,State,Zip:	REDDING, CA 96002
Contact Telephone:	530-226-9790
Contact Fax:	530-226-9948
Contact Email:	NANCYE@WILLARDTOOL.COM
Contact Title:	Not reported
EPA Region:	09
Land Type:	Not reported
Federal Waste Generator Description:	Not a generator, verified
Non-Notifier:	Not reported
Biennial Report Cycle:	Not reported
Accessibility:	Not reported
Active Site Indicator:	Handler Activities
State District Owner:	Not reported
State District:	Not reported
Mailing Address:	3732 ELECTRO WAY
Mailing City,State,Zip:	REDDING, CA 96002-9326
Owner Name:	WILLARD TOOL & GRINDING INC
Owner Type:	Other
Operator Name:	RICK WILLARD
Operator Type:	Other
Short-Term Generator Activity:	No
Importer Activity:	No
Mixed Waste Generator:	No
Transporter Activity:	No
Transfer Facility Activity:	No
Recycler Activity with Storage:	Yes
Small Quantity On-Site Burner Exemption:	No
Smelting Melting and Refining Furnace Exemption:	No
Underground Injection Control:	No
Off-Site Waste Receipt:	No
Universal Waste Indicator:	Yes
Universal Waste Destination Facility:	Yes
Federal Universal Waste:	No
Active Site Fed-Reg Treatment Storage and Disposal Facility:	Not reported
Active Site Converter Treatment storage and Disposal Facility:	Not reported
Active Site State-Reg Treatment Storage and Disposal Facility:	Not reported
Active Site State-Reg Handler:	---
Federal Facility Indicator:	Not reported
Hazardous Secondary Material Indicator:	N
Sub-Part K Indicator:	Not reported
Commercial TSD Indicator:	No
Treatment Storage and Disposal Type:	Not reported
2018 GPRA Permit Baseline:	Not on the Baseline
2018 GPRA Renewals Baseline:	Not on the Baseline
Permit Renewals Workload Universe:	Not reported

WILLARD TOOL & GRINDING INC (Continued) **1025867594**

Permit Workload Universe:	Not reported
Permit Progress Universe:	Not reported
Post-Closure Workload Universe:	Not reported
Closure Workload Universe:	Not reported
202 GPRA Corrective Action Baseline:	No
Corrective Action Workload Universe:	No
Subject to Corrective Action Universe:	No
Non-TSDFs Where RCRA CA has Been Imposed Universe:	No
TSDFs Potentially Subject to CA Under 3004 (u)/(v) Universe:	No
TSDFs Only Subject to CA under Discretionary Auth Universe:	No
Corrective Action Priority Ranking:	No NCAPS ranking
Environmental Control Indicator:	No
Institutional Control Indicator:	No
Human Exposure Controls Indicator:	N/A
Groundwater Controls Indicator:	N/A
Operating TSDF Universe:	Not reported
Full Enforcement Universe:	Not reported
Significant Non-Complier Universe:	No
Unaddressed Significant Non-Complier Universe:	No
Addressed Significant Non-Complier Universe:	No
Significant Non-Complier With a Compliance Schedule Universe:	No
Financial Assurance Required:	Not reported
Handler Date of Last Change:	2019-06-27 15:49:12.0
Recognized Trader-Importer:	No
Recognized Trader-Exporter:	No
Importer of Spent Lead Acid Batteries:	No
Exporter of Spent Lead Acid Batteries:	No
Recycler Activity Without Storage:	No
Manifest Broker:	No
Sub-Part P Indicator:	No

Handler - Owner Operator:

Owner/Operator Indicator:	Operator
Owner/Operator Name:	RICK WILLARD
Legal Status:	Other
Date Became Current:	Not reported
Date Ended Current:	Not reported
Owner/Operator Address:	3732 ELECTRO WAY
Owner/Operator City,State,Zip:	REDDING, CA 96002
Owner/Operator Telephone:	530-226-9790
Owner/Operator Telephone Ext:	Not reported
Owner/Operator Fax:	Not reported
Owner/Operator Email:	Not reported

Owner/Operator Indicator:	Owner
Owner/Operator Name:	WILLARD TOOL & GRINDING INC
Legal Status:	Other
Date Became Current:	Not reported
Date Ended Current:	Not reported
Owner/Operator Address:	3732 ELECTRO WAY
Owner/Operator City,State,Zip:	REDDING, CA 96002-9326
Owner/Operator Telephone:	530-226-9790
Owner/Operator Telephone Ext:	Not reported
Owner/Operator Fax:	Not reported
Owner/Operator Email:	Not reported

WILLARD TOOL & GRINDING INC (Continued) **1025867594**

Historic Generators:
- Receive Date: 2007-08-02 00:00:00.0
- Handler Name: WILLARD TOOL & GRINDING INC
- Federal Waste Generator Description: Not a generator, verified
- State District Owner: Not reported
- Large Quantity Handler of Universal Waste: No
- Recognized Trader Importer: Not reported
- Recognized Trader Exporter: Not reported
- Spent Lead Acid Battery Importer: Not reported
- Spent Lead Acid Battery Exporter: Not reported
- Current Record: Yes
- Non Storage Recycler Activity: Not reported
- Electronic Manifest Broker: Not reported

List of NAICS Codes and Descriptions:
- NAICS Code: 56299
- NAICS Description: ALL OTHER WASTE MANAGEMENT SERVICES

Facility Has Received Notices of Violations:
- Violations: No Violations Found

Evaluation Action Summary:
- Evaluations: No Evaluations Found

B8 **FRANKLIN FUELING SYSTEMS** **CUPA Listings** **S113143537**
North **3732 ELECTRO WAY** **HAZNET** **N/A**
< 1/8 **REDDING, CA 96002** **HWTS**
0.063 mi.
334 ft. **Site 5 of 5 in cluster B**

Relative:
Higher

Actual:
516 ft.

CUPA SHASTA:
- Name: FRANKLIN FUELING SYSTEMS - PHIL TITE
- Address: 3732 ELECTRO WAY
- City,State,Zip: REDDING, CA
- Site Id: 348
- CersID: Not reported
- Facility Status: False
- Attn: JOHN BOWSER
- Mail Addr: 3732 ELECTRO WAY
- Mail City: REDDING
- Mail State: CA
- Mail Zip: 96002
- EDR Link ID: 348

Detail:
- Facid: 348
- Facility Name: FRANKLIN FUELING SYSTEMS - PHIL TITE
- File Type: Hazardous Waste Generator

- Facid: 348
- Facility Name: FRANKLIN FUELING SYSTEMS - PHIL TITE
- File Type: Hazardous Material Business Plan Site

FRANKLIN FUELING SYSTEMS (Continued) **S113143537**

HAZNET:

Name:	FRANKLIN FUELING SYSTEMS
Address:	3732 ELECTRO WAY
Address 2:	Not reported
City,State,Zip:	REDDING, CA 960029326
Contact:	D LAUNDRIE, MFG ENGR EHS COORD
Telephone:	6088388786
Mailing Name:	Not reported
Mailing Address:	3760 MARSH RD
Year:	2007
Gepaid:	CAL000309090
TSD EPA ID:	CAT080013352
CA Waste Code:	212 - Oxygenated solvents (acetone, butanol, ethyl acetate, etc.)
Disposal Method:	H061 - Fuel Blending Prior To Energy Recovery At Another Site
Tons:	0.1815
Year:	2006
Gepaid:	CAL000309090
TSD EPA ID:	CA0000084517
CA Waste Code:	212 - Oxygenated solvents (acetone, butanol, ethyl acetate, etc.)
Disposal Method:	H141 - Storage, Bulking, And/Or Transfer Off Site--No Treatment/Reovery (H010-H129) Or (H131-H135)
Tons:	0.018
Year:	2006
Gepaid:	CAL000309090
TSD EPA ID:	CA0000084517
CA Waste Code:	741 - Liquids with halogenated organic compounds >= 1,000 Mg./L
Disposal Method:	H01 - Transfer Station
Tons:	0.05838
Year:	2006
Gepaid:	CAL000309090
TSD EPA ID:	CA0000084517
CA Waste Code:	741 - Liquids with halogenated organic compounds >= 1,000 Mg./L
Disposal Method:	H141 - Storage, Bulking, And/Or Transfer Off Site--No Treatment/Reovery (H010-H129) Or (H131-H135)
Tons:	0.09591
Year:	2006
Gepaid:	CAL000309090
TSD EPA ID:	TXD077603371
CA Waste Code:	341 - Organic liquids (nonsolvents) with halogens
Disposal Method:	H141 - Storage, Bulking, And/Or Transfer Off Site--No Treatment/Reovery (H010-H129) Or (H131-H135)
Tons:	1.145
Year:	2006
Gepaid:	CAL000309090
TSD EPA ID:	TXD077603371
CA Waste Code:	221 - Waste oil and mixed oil
Disposal Method:	H141 - Storage, Bulking, And/Or Transfer Off Site--No Treatment/Reovery (H010-H129) Or (H131-H135)
Tons:	0.15

FRANKLIN FUELING SYSTEMS (Continued) **S113143537**

Additional Info:

Year:	2007
Gen EPA ID:	CAL000309090
Shipment Date:	20070126
Creation Date:	8/9/2007 18:30:38
Receipt Date:	20070202
Manifest ID:	000717440JJK
Trans EPA ID:	CAD980694103
Trans Name:	CHICO DRAIN OIL SERVICE
Trans 2 EPA ID:	Not reported
Trans 2 Name:	Not reported
TSDF EPA ID:	CAT080013352
Trans Name:	DEMENNO/KERDOON
TSDF Alt EPA ID:	Not reported
TSDF Alt Name:	Not reported
Waste Code Description:	212 - Oxygenated solvents (acetone, butanol, ethyl acetate, etc.
RCRA Code:	D001
Meth Code:	H061 - Fuel Blending Prior To Energy Recovery At Another Site
Quantity Tons:	0.1815
Waste Quantity:	55
Quantity Unit:	G
Additional Code 1:	Not reported
Additional Code 2:	Not reported
Additional Code 3:	Not reported
Additional Code 4:	Not reported
Additional Code 5:	Not reported

Additional Info:

Year:	2006
Gen EPA ID:	CAL000309090
Shipment Date:	20061115
Creation Date:	3/30/2007 13:32:27
Receipt Date:	20061115
Manifest ID:	000228424CEX
Trans EPA ID:	TXR000050930
Trans Name:	SAFETY-KLEEN SYSTEMS INC
Trans 2 EPA ID:	Not reported
Trans 2 Name:	Not reported
TSDF EPA ID:	CA0000084517
Trans Name:	SAFETY-KLEEN SYSTEMS INC
TSDF Alt EPA ID:	Not reported
TSDF Alt Name:	Not reported
Waste Code Description:	212 - Oxygenated solvents (acetone, butanol, ethyl acetate, etc.
RCRA Code:	F003
Meth Code:	H141 - Storage, Bulking, And/Or Transfer Off Site--No Treatment/Reovery (H010-H129) Or (H131-H135)
Quantity Tons:	0.018
Waste Quantity:	36
Quantity Unit:	P
Additional Code 1:	D038
Additional Code 2:	D035
Additional Code 3:	D018
Additional Code 4:	D001
Additional Code 5:	Not reported

FRANKLIN FUELING SYSTEMS (Continued) **S113143537**

Shipment Date:	20061108
Creation Date:	3/30/2007 13:32:07
Receipt Date:	20061108
Manifest ID:	000946102JJK
Trans EPA ID:	TXR000050930
Trans Name:	SAFETY-KLEEN SYSTEMS INC
Trans 2 EPA ID:	Not reported
Trans 2 Name:	Not reported
TSDF EPA ID:	CA0000084517
Trans Name:	SAFETY-KLEEN SYSTEMS INC
TSDF Alt EPA ID:	Not reported
TSDF Alt Name:	Not reported
Waste Code Description:	741 - Liquids with halogenated organic compounds > 1000 mg/l
RCRA Code:	D040
Meth Code:	H141 - Storage, Bulking, And/Or Transfer Off Site--No Treatment/Reovery (H010-H129) Or (H131-H135)
Quantity Tons:	0.09591
Waste Quantity:	23
Quantity Unit:	G
Additional Code 1:	D039
Additional Code 2:	D018
Additional Code 3:	D001
Additional Code 4:	Not reported
Additional Code 5:	Not reported

Shipment Date:	20060926
Creation Date:	6/11/2007 18:30:13
Receipt Date:	20061009
Manifest ID:	001794249JJK
Trans EPA ID:	TXR000050930
Trans Name:	SAFETY-KLEEN SYSTEMS INC
Trans 2 EPA ID:	OKD981588791
Trans 2 Name:	TRIAD TRANSPORT INC
TSDF EPA ID:	TXD077603371
Trans Name:	SAFETY-KLEEN SYSTEMS INC
TSDF Alt EPA ID:	Not reported
TSDF Alt Name:	Not reported
Waste Code Description:	221 - Waste oil and mixed oil
RCRA Code:	Not reported
Meth Code:	H141 - Storage, Bulking, And/Or Transfer Off Site--No Treatment/Reovery (H010-H129) Or (H131-H135)
Quantity Tons:	0.15
Waste Quantity:	300
Quantity Unit:	P
Additional Code 1:	Not reported
Additional Code 2:	Not reported
Additional Code 3:	Not reported
Additional Code 4:	Not reported
Additional Code 5:	Not reported

Shipment Date:	20060908
Creation Date:	6/29/2007 18:30:33
Receipt Date:	20060918
Manifest ID:	001049190JJK
Trans EPA ID:	TXR000050930
Trans Name:	SAFETY-KLEEN SYSTEMS INC
Trans 2 EPA ID:	OKD981588791

FRANKLIN FUELING SYSTEMS (Continued) **S113143537**

Trans 2 Name:	TRIAD TRANSPORT INC
TSDF EPA ID:	TXD077603371
Trans Name:	SAFETY-KLEEN SYSTEMS INC
TSDF Alt EPA ID:	Not reported
TSDF Alt Name:	Not reported
Waste Code Description:	341 - Organic liquids (nonsolvents) with halogens
RCRA Code:	D002
Meth Code:	H141 - Storage, Bulking, And/Or Transfer Off Site--No Treatment/Reovery (H010-H129) Or (H131-H135)
Quantity Tons:	1.145
Waste Quantity:	2290
Quantity Unit:	P
Additional Code 1:	Not reported
Additional Code 2:	Not reported
Additional Code 3:	Not reported
Additional Code 4:	Not reported
Additional Code 5:	Not reported

Shipment Date:	20060804
Creation Date:	9/28/2006 18:30:24
Receipt Date:	20060804
Manifest ID:	25024869
Trans EPA ID:	TXR000050930
Trans Name:	SAFETY KLEEN SYSTEMS INC
Trans 2 EPA ID:	Not reported
Trans 2 Name:	Not reported
TSDF EPA ID:	CA0000084517
Trans Name:	SAFETY KLEEN SYSTEMS INC
TSDF Alt EPA ID:	CA0000084517
TSDF Alt Name:	Not reported
Waste Code Description:	741 - Liquids with halogenated organic compounds > 1000 mg/l
RCRA Code:	D001
Meth Code:	H01 - Transfer Station
Quantity Tons:	0.05838
Waste Quantity:	14
Quantity Unit:	G
Additional Code 1:	Not reported
Additional Code 2:	Not reported
Additional Code 3:	Not reported
Additional Code 4:	Not reported
Additional Code 5:	Not reported

HWTS:

Name:	FRANKLIN FUELING SYSTEMS
Address:	3732 ELECTRO WAY
Address 2:	Not reported
City,State,Zip:	REDDING, CA 960029326
EPA ID:	CAL000309090
Inactive Date:	06/30/2007
Create Date:	07/14/2006
Last Act Date:	10/15/2007
Mailing Name:	Not reported
Mailing Address:	3760 MARSH RD
Mailing Address 2:	Not reported
Mailing City,State,Zip:	MADISON, WI 537186900
Owner Name:	FRANKLIN FUELING SYSTEMS
Owner Address:	3732 ELECTRO WAY

FRANKLIN FUELING SYSTEMS (Continued) **S113143537**

Owner Address 2: Not reported
Owner City,State,Zip: REDDING, CA 960029326
Contact Name: D LAUNDRIE, MFG ENGR EHS COORD
Contact Address: 3760 MARSH RD
Contact Address 2: Not reported
City,State,Zip: MADISON, WI 537186900

NAICS:
EPA ID: CAL000309090
Create Date: 2006-07-14 09:13:26.210
NAICS Code: 333913
NAICS Description: Measuring and Dispensing Pump Manufacturing
Issued EPA ID Date: 2006-07-14 09:13:26.18000
Inactive Date: 2007-06-30 09:15:34.99700
Facility Name: FRANKLIN FUELING SYSTEMS
Facility Address: 3732 ELECTRO WAY
Facility Address 2: Not reported
Facility City: REDDING
Facility County: Not reported
Facility State: CA
Facility Zip: 960029326

C9 **SHASTA COUNTY DIESEL** **CERS HAZ WASTE** **S121782536**
NNE **3754 ELECTRO WAY** **HAZNET** **N/A**
< 1/8 **REDDING, CA 96002** **CERS**
0.063 mi. **HWTS**
335 ft. **Site 1 of 3 in cluster C**

Relative: Higher
Actual: 515 ft.

CERS HAZ WASTE:
Name: S.M.S. MOTORSPORTS, INC.
Address: 3754 ELECTRO WAY
City,State,Zip: REDDING, CA 96002
Site ID: 426621
CERS ID: 10744801
CERS Description: Hazardous Waste Generator

HAZNET:
Name: SHASTA COUNTY DIESEL
Address: 3754 ELECTRO WAY
Address 2: Not reported
City,State,Zip: REDDING, CA 96002
Contact: MATT WILSON
Telephone: 5302418255
Mailing Name: Not reported
Mailing Address: 3754 ELECTRO WAY

Year: 2017
Gepaid: CAL000404421
TSD EPA ID: UTD991301748
CA Waste Code: 291 - Latex waste
Disposal Method: H132 - Landfill Or Surface Impoundment That Will Be Closed As Landfill(To Include On-Site Treatment And/Or Stabilization)
Tons: 0.1

Year: 2017
Gepaid: CAL000404421
TSD EPA ID: NED981723513

SHASTA COUNTY DIESEL (Continued) **S121782536**

CA Waste Code: 214 - Unspecified solvent mixture
Disposal Method: H040 - Incineration--Thermal Destruction Other Than Use As A Fuel
Tons: 0.15

Year: 2017
Gepaid: CAL000404421
TSD EPA ID: CAD097030993
CA Waste Code: 352 - Other organic solids
Disposal Method: H141 - Storage, Bulking, And/Or Transfer Off Site--No Treatment/Reovery (H010-H129) Or (H131-H135)
Tons: 0.1

Year: 2017
Gepaid: CAL000404421
TSD EPA ID: CAD097030993
CA Waste Code: 343 - Unspecified organic liquid mixture
Disposal Method: H141 - Storage, Bulking, And/Or Transfer Off Site--No Treatment/Reovery (H010-H129) Or (H131-H135)
Tons: 0.1836

Additional Info:
Year: 2017
Gen EPA ID: CAL000404421

Shipment Date: 20170915
Creation Date: 5/30/2018 18:34:06
Receipt Date: 20171002
Manifest ID: 017793420JJK
Trans EPA ID: CAD028277036
Trans Name: ASBURY ENVIRONMENTAL SERVICES
Trans 2 EPA ID: Not reported
Trans 2 Name: Not reported
TSDF EPA ID: CAD097030993
Trans Name: US ECOLOGY VERNON INC
TSDF Alt EPA ID: Not reported
TSDF Alt Name: Not reported
Waste Code Description: 343 - Unspecified organic liquid mixture
RCRA Code: Not reported
Meth Code: H141 - Storage, Bulking, And/Or Transfer Off Site--No Treatment/Reovery (H010-H129) Or (H131-H135)
Quantity Tons: 0.1836
Waste Quantity: 54
Quantity Unit: G
Additional Code 1: Not reported
Additional Code 2: Not reported
Additional Code 3: Not reported
Additional Code 4: Not reported
Additional Code 5: Not reported

Shipment Date: 20170915
Creation Date: 5/30/2018 18:34:06
Receipt Date: 20171002
Manifest ID: 017793420JJK
Trans EPA ID: CAD028277036
Trans Name: ASBURY ENVIRONMENTAL SERVICES
Trans 2 EPA ID: Not reported

SHASTA COUNTY DIESEL (Continued) **S121782536**

Trans 2 Name:	Not reported
TSDF EPA ID:	CAD097030993
Trans Name:	US ECOLOGY VERNON INC
TSDF Alt EPA ID:	Not reported
TSDF Alt Name:	Not reported
Waste Code Description:	352 - Other organic solids
RCRA Code:	Not reported
Meth Code:	H141 - Storage, Bulking, And/Or Transfer Off Site--No Treatment/Reovery (H010-H129) Or (H131-H135)
Quantity Tons:	0.1
Waste Quantity:	200
Quantity Unit:	P
Additional Code 1:	Not reported
Additional Code 2:	Not reported
Additional Code 3:	Not reported
Additional Code 4:	Not reported
Additional Code 5:	Not reported

Shipment Date:	20170222
Creation Date:	5/12/2018 18:31:33
Receipt Date:	20170315
Manifest ID:	005929755SKS
Trans EPA ID:	TXR000081205
Trans Name:	SAFETY-KLEEN SYSTEMS INC
Trans 2 EPA ID:	MOD095038998
Trans 2 Name:	TSMT
TSDF EPA ID:	UTD991301748
Trans Name:	CLEAN HARBORS GRASSY MOUNTAIN LLC
TSDF Alt EPA ID:	Not reported
TSDF Alt Name:	Not reported
Waste Code Description:	291 - Latex waste
RCRA Code:	Not reported
Meth Code:	H132 - Landfill Or Surface Impoundment That Will Be Closed As Landfill(To Include On-Site Treatment And/Or Stabilization)
Quantity Tons:	0.1
Waste Quantity:	200
Quantity Unit:	P
Additional Code 1:	Not reported
Additional Code 2:	Not reported
Additional Code 3:	Not reported
Additional Code 4:	Not reported
Additional Code 5:	Not reported

Shipment Date:	20170222
Creation Date:	5/11/2018 18:32:50
Receipt Date:	20170318
Manifest ID:	005929756SKS
Trans EPA ID:	TXR000081205
Trans Name:	SAFETY-KLEEN SYSTEMS INC
Trans 2 EPA ID:	MOD095038998
Trans 2 Name:	TSMT
TSDF EPA ID:	NED981723513
Trans Name:	CLEAN HARBORS ENVIRONMENTAL SERVICES IN
TSDF Alt EPA ID:	Not reported
TSDF Alt Name:	Not reported
Waste Code Description:	214 - Unspecified solvent mixture
RCRA Code:	F005

SHASTA COUNTY DIESEL (Continued) **S121782536**

Meth Code: H040 - Incineration--Thermal Destruction Other Than Use As A Fuel
Quantity Tons: 0.15
Waste Quantity: 300
Quantity Unit: P
Additional Code 1: F003
Additional Code 2: D001
Additional Code 3: Not reported
Additional Code 4: Not reported
Additional Code 5: Not reported

CERS:
Name: S.M.S. MOTORSPORTS, INC.
Address: 3754 ELECTRO WAY
City,State,Zip: REDDING, CA 96002
Site ID: 426621
CERS ID: 10744801
CERS Description: Chemical Storage Facilities

Violations:
Site ID: 426621
Site Name: S.M.S. Motorsports, Inc.
Violation Date: 01-09-2018
Citation: HSC 6.95 25508(a)(3) - California Health and Safety Code, Chapter 6.95, Section(s) 25508(a)(3)
Violation Description: Failure to establish and electronically submit an adequate emergency response plan and procedures for a release or threatened release of a hazardous material.
Violation Notes: Returned to compliance on 02/09/2018. HMBP reporting must include a emergency response and employee training plan. Complete, implement and submit an emergency response and employee training plan.
Violation Division: Shasta County Environmental Health
Violation Program: HMRRP
Violation Source: CERS

Site ID: 426621
Site Name: S.M.S. Motorsports, Inc.
Violation Date: 01-09-2018
Citation: HSC 6.95 25508(a)(3) - California Health and Safety Code, Chapter 6.95, Section(s) 25508(a)(3)
Violation Description: Failure to complete and electronically submit hazardous material inventory information for all reportable hazardous materials on site at or above reportable quantities.
Violation Notes: Returned to compliance on 02/09/2018. HMBP reporting must include reporting for all hazardous materials(Polyurethane Part A and B) at or above the reportable threshold quantities of 55 gallon liquid, 500 pounds solids, and 200 cubic feet of compressed gasses. Complete hazardous material/waste inventory reporting information in CERS for all hazardous materials/waste onsite. Include Polyurethane Part A and B, waste oil, waste antifreeze, and drained used oil filters.
Violation Division: Shasta County Environmental Health
Violation Program: HMRRP
Violation Source: CERS

Site ID: 426621
Site Name: S.M.S. Motorsports, Inc.
Violation Date: 01-09-2018
Citation: HSC 6.95 25507 - California Health and Safety Code, Chapter 6.95,

SHASTA COUNTY DIESEL (Continued) **S121782536**

	Section(s) 25507
Violation Description:	Failure to adequately establish and implement a business plan when storing/handling a hazardous material at or above reportable quantities.
Violation Notes:	Returned to compliance on 02/09/2018. The business failed to establish and implement a Hazardous Materials Business Plan(HMBP) when handling hazardous materials at or above 55 gallons liquid, 500 pounds solid, and 200 cubic feet for compressed gasses. All previously accumulated waste oil(165 gallons),waste antifreeze(110 gallons), two drums of drained used oil filters was disposed of by a temporary EPA ID# in September 2017. There is no accumulated hazardous waste onsite at this time. Matt Wilson plans on ordering four 55 gallon drums to use for collecting waste oil, waste antifreeze, and drained used oil filters. Complete all required HMBP reporting in the California Environmental Reporting sSystem(CERS) by 2/8/2018.
Violation Division:	Shasta County Environmental Health
Violation Program:	HMRRP
Violation Source:	CERS
Site ID:	426621
Site Name:	S.M.S. Motorsports, Inc.
Violation Date:	01-09-2018
Citation:	HSC 6.95 25508(a)(3) - California Health and Safety Code, Chapter 6.95, Section(s) 25508(a)(3)
Violation Description:	Failure to complete and electronically submit a site map with all required content.
Violation Notes:	Returned to compliance on 02/09/2018. HMBP reporting must include a site map with all required content including: north orientation, loading area, internal roads, adjacent streets, storm and sewer drains, access and exit points, emergency shut offs, evacuation staging area, hazardous materials/waste storage areas and emergency response equipment. Submit a site map with all required content to CERS.
Violation Division:	Shasta County Environmental Health
Violation Program:	HMRRP
Violation Source:	CERS
Site ID:	426621
Site Name:	S.M.S. Motorsports, Inc.
Violation Date:	01-09-2018
Citation:	40 CFR 1 262.34(d)(5)(ii) - U.S. Code of Federal Regulations, Title 40, Chapter 1, Section(s) 262.34(d)(5)(ii)
Violation Description:	Failure to post the following information next to the telephone: (A) The name and telephone number of the emergency coordinator; (B) Location of fire extinguishers and spill control material, and, if present, fire alarm; and (C) The telephone number of the fire department, unless the facility has a direct alarm.
Violation Notes:	Returned to compliance on 04/02/2018. Emergency information with all required content is not posted next to telephone. Post a map showing locations of fire extinguishers, and spill control equipment. On the map include "Call 911 in case of emergency" and the name and phone number of the emergency coordinator.
Violation Division:	Shasta County Environmental Health
Violation Program:	HW
Violation Source:	CERS

SHASTA COUNTY DIESEL (Continued) **S121782536**

Evaluation:

Eval General Type:	Compliance Evaluation Inspection
Eval Date:	01-09-2018
Violations Found:	Yes
Eval Type:	Routine done by local agency
Eval Notes:	Complete required reporting in CERS by 2/8/2018.
Eval Division:	Shasta County Environmental Health
Eval Program:	HMRRP
Eval Source:	CERS

Eval General Type:	Compliance Evaluation Inspection
Eval Date:	01-09-2018
Violations Found:	Yes
Eval Type:	Routine done by local agency
Eval Notes:	Correct above violation by 2/8/2018 and submit Certificate of Compliance to Shasta County Environmental Health by 2/13/2018. All previously accumulated waste oil(165 gallons),waste antifreeze(110 gallons), two drums of drained used oil filters was disposed of by a temporary EPA ID# in September 2017. There is no accumulated hazardous waste onsite at this time. Now that Matt Wilson has obtained a permanent EPA ID# he will order four 55 gallon drums to use for collecting waste oil, waste antifreeze, and drained used oil filters. Include in inventory when submitting new HMBP in CERS by 2/8/2018.
Eval Division:	Shasta County Environmental Health
Eval Program:	HW
Eval Source:	CERS

Coordinates:

Site ID:	426621
Facility Name:	S.M.S. Motorsports, Inc.
Env Int Type Code:	HMBP
Program ID:	10744801
Coord Name:	Not reported
Ref Point Type Desc:	Center of a facility or station.
Latitude:	40.530470
Longitude:	-122.299670

Affiliation:

Affiliation Type Desc:	Facility Mailing Address
Entity Name:	Mailing Address
Entity Title:	Not reported
Affiliation Address:	3754 Electro Way
Affiliation City:	Redding
Affiliation State:	CA
Affiliation Country:	Not reported
Affiliation Zip:	96002
Affiliation Phone:	Not reported

Affiliation Type Desc:	Legal Owner
Entity Name:	stephen m sellers sr.
Entity Title:	Not reported
Affiliation Address:	8633 royal estates way
Affiliation City:	fair oaks
Affiliation State:	CA
Affiliation Country:	United States
Affiliation Zip:	95628

SHASTA COUNTY DIESEL (Continued) **S121782536**

Affiliation Phone:	(916) 261-9501
Affiliation Type Desc:	Parent Corporation
Entity Name:	S.M.S. Motorsports, Inc.
Entity Title:	Not reported
Affiliation Address:	Not reported
Affiliation City:	Not reported
Affiliation State:	Not reported
Affiliation Country:	Not reported
Affiliation Zip:	Not reported
Affiliation Phone:	Not reported
Affiliation Type Desc:	Environmental Contact
Entity Name:	Matt Wilson
Entity Title:	Not reported
Affiliation Address:	3754 Electro Way
Affiliation City:	Redding
Affiliation State:	CA
Affiliation Country:	Not reported
Affiliation Zip:	96002
Affiliation Phone:	Not reported
Affiliation Type Desc:	Property Owner
Entity Name:	Steven Sellers
Entity Title:	Not reported
Affiliation Address:	8633 Royal Estates Way
Affiliation City:	Fair Oaks
Affiliation State:	CA
Affiliation Country:	United States
Affiliation Zip:	95628
Affiliation Phone:	(916) 261-9501
Affiliation Type Desc:	Operator
Entity Name:	Matt Wilson
Entity Title:	Not reported
Affiliation Address:	Not reported
Affiliation City:	Not reported
Affiliation State:	Not reported
Affiliation Country:	Not reported
Affiliation Zip:	Not reported
Affiliation Phone:	(530) 545-6658
Affiliation Type Desc:	CUPA District
Entity Name:	Shasta County Env Health
Entity Title:	Not reported
Affiliation Address:	1855 Placer Street, Suite 201
Affiliation City:	Redding
Affiliation State:	CA
Affiliation Country:	Not reported
Affiliation Zip:	96001
Affiliation Phone:	(530) 225-5787
Affiliation Type Desc:	Document Preparer
Entity Name:	Matt Wilson
Entity Title:	Not reported
Affiliation Address:	Not reported
Affiliation City:	Not reported

SHASTA COUNTY DIESEL (Continued) **S121782536**

Affiliation State: Not reported
Affiliation Country: Not reported
Affiliation Zip: Not reported
Affiliation Phone: Not reported

Affiliation Type Desc: Identification Signer
Entity Name: Matt Wilson
Entity Title: Not reported
Affiliation Address: Not reported
Affiliation City: Not reported
Affiliation State: Not reported
Affiliation Country: Not reported
Affiliation Zip: Not reported
Affiliation Phone: Not reported

HWTS:
Name: SHASTA COUNTY DIESEL
Address: 3754 ELECTRO WAY
Address 2: Not reported
City,State,Zip: REDDING, CA 96002
EPA ID: CAL000404421
Inactive Date: 06/30/2019
Create Date: 02/11/2015
Last Act Date: 08/19/2019
Mailing Name: Not reported
Mailing Address: 3754 ELECTRO WAY
Mailing Address 2: Not reported
Mailing City,State,Zip: REDDING, CA 96002
Owner Name: MATT WILSON
Owner Address: 3754 ELECTRO WAY
Owner Address 2: Not reported
Owner City,State,Zip: REDDING, CA 96002
Contact Name: MATT WILSON
Contact Address: 3754 ELECTRO WAY
Contact Address 2: Not reported
City,State,Zip: REDDING, CA 96002

NAICS:
EPA ID: CAL000404421
Create Date: 2015-02-11 10:55:39.787
NAICS Code: 811111
NAICS Description: General Automotive Repair
Issued EPA ID Date: 2015-02-11 10:55:39.78000
Inactive Date: 2019-06-30 00:00:00
Facility Name: SHASTA COUNTY DIESEL
Facility Address: 3754 ELECTRO WAY
Facility Address 2: Not reported
Facility City: REDDING
Facility County: Not reported
Facility State: CA
Facility Zip: 96002

Name: SHASTA COUNTY DIESEL
Address: 3754 ELECTRO WAY
Address 2: Not reported

SHASTA COUNTY DIESEL (Continued) **S121782536**

City,State,Zip:	REDDING, CA 96002
EPA ID:	CAC002803237
Inactive Date:	05/11/2015
Create Date:	02/09/2015
Last Act Date:	05/12/2015
Mailing Name:	Not reported
Mailing Address:	3754 ELECTRO WAY
Mailing Address 2:	Not reported
Mailing City,State,Zip:	REDDING, CA 96002
Owner Name:	MATT WILSON
Owner Address:	3754 ELECTRO WAY
Owner Address 2:	Not reported
Owner City,State,Zip:	REDDING, CA 96002
Contact Name:	MATT WILSON
Contact Address:	3754 ELECTRO WAY
Contact Address 2:	Not reported
City,State,Zip:	REDDING, CA 96002

NAICS:

EPA ID:	CAC002803237
Create Date:	2015-02-09 15:43:12.770
NAICS Code:	811111
NAICS Description:	General Automotive Repair
Issued EPA ID Date:	2015-02-09 15:43:12.77300
Inactive Date:	2015-05-11 15:43:12.77000
Facility Name:	SHASTA COUNTY DIESEL
Facility Address:	3754 ELECTRO WAY
Facility Address 2:	Not reported
Facility City:	REDDING
Facility County:	Not reported
Facility State:	CA
Facility Zip:	96002

C10 **SMS MOTORSPORTS INC DBA COMBAT MOTORSPORT SYSTEMS** **RCRA NonGen / NLR** **1024863486**
NNE **3754 ELECTRO WAY** **CAL000432031**
< 1/8 **REDDING, CA 96002**
0.063 mi.
335 ft. **Site 2 of 3 in cluster C**

Relative: **Higher**

Actual: **515 ft.**

RCRA NonGen / NLR:

Date Form Received by Agency:	2017-11-09 00:00:00.0
Handler Name:	SMS MOTORSPORTS INC DBA COMBAT MOTORSPORT SYSTEMS
Handler Address:	3754 ELECTRO WAY
Handler City,State,Zip:	REDDING, CA 96002
EPA ID:	CAL000432031
Contact Name:	MATTHEW WILSON
Contact Address:	3754 ELECTRO WAY
Contact City,State,Zip:	REDDING, CA 96002
Contact Telephone:	530-251-8255
Contact Fax:	530-241-8256
Contact Email:	INFO@SHASTACOUNTYDIESEL.COM
Contact Title:	Not reported
EPA Region:	09
Land Type:	Not reported
Federal Waste Generator Description:	Not a generator, verified
Non-Notifier:	Not reported
Biennial Report Cycle:	Not reported

SMS MOTORSPORTS INC DBA COMBAT MOTORSPORT SYSTEMS (Continued) **1024863486**

Accessibility:	Not reported
Active Site Indicator:	Handler Activities
State District Owner:	Not reported
State District:	Not reported
Mailing Address:	3754 ELECTRO WAY
Mailing City,State,Zip:	REDDING, CA 96002
Owner Name:	STEPHEN M SELLERS SR
Owner Type:	Other
Operator Name:	MATTHEW WILSON
Operator Type:	Other
Short-Term Generator Activity:	No
Importer Activity:	No
Mixed Waste Generator:	No
Transporter Activity:	No
Transfer Facility Activity:	No
Recycler Activity with Storage:	No
Small Quantity On-Site Burner Exemption:	No
Smelting Melting and Refining Furnace Exemption:	No
Underground Injection Control:	No
Off-Site Waste Receipt:	No
Universal Waste Indicator:	Yes
Universal Waste Destination Facility:	Yes
Federal Universal Waste:	No
Active Site Fed-Reg Treatment Storage and Disposal Facility:	Not reported
Active Site Converter Treatment storage and Disposal Facility:	Not reported
Active Site State-Reg Treatment Storage and Disposal Facility:	Not reported
Active Site State-Reg Handler:	---
Federal Facility Indicator:	Not reported
Hazardous Secondary Material Indicator:	N
Sub-Part K Indicator:	Not reported
Commercial TSD Indicator:	No
Treatment Storage and Disposal Type:	Not reported
2018 GPRA Permit Baseline:	Not on the Baseline
2018 GPRA Renewals Baseline:	Not on the Baseline
Permit Renewals Workload Universe:	Not reported
Permit Workload Universe:	Not reported
Permit Progress Universe:	Not reported
Post-Closure Workload Universe:	Not reported
Closure Workload Universe:	Not reported
202 GPRA Corrective Action Baseline:	No
Corrective Action Workload Universe:	No
Subject to Corrective Action Universe:	No
Non-TSDFs Where RCRA CA has Been Imposed Universe:	No
TSDFs Potentially Subject to CA Under 3004 (u)/(v) Universe:	No
TSDFs Only Subject to CA under Discretionary Auth Universe:	No
Corrective Action Priority Ranking:	No NCAPS ranking
Environmental Control Indicator:	No
Institutional Control Indicator:	No
Human Exposure Controls Indicator:	N/A
Groundwater Controls Indicator:	N/A
Operating TSDF Universe:	Not reported
Full Enforcement Universe:	Not reported
Significant Non-Complier Universe:	No
Unaddressed Significant Non-Complier Universe:	No
Addressed Significant Non-Complier Universe:	No
Significant Non-Complier With a Compliance Schedule Universe:	No
Financial Assurance Required:	Not reported

SMS MOTORSPORTS INC DBA COMBAT MOTORSPORT SYSTEMS (Continued) **1024863486**

Handler Date of Last Change:	2018-09-07 19:36:59.0
Recognized Trader-Importer:	No
Recognized Trader-Exporter:	No
Importer of Spent Lead Acid Batteries:	No
Exporter of Spent Lead Acid Batteries:	No
Recycler Activity Without Storage:	No
Manifest Broker:	No
Sub-Part P Indicator:	No

Handler - Owner Operator:

Owner/Operator Indicator:	Operator
Owner/Operator Name:	MATTHEW WILSON
Legal Status:	Other
Date Became Current:	Not reported
Date Ended Current:	Not reported
Owner/Operator Address:	3754 ELECTRO WAY
Owner/Operator City,State,Zip:	REDDING, CA 96002
Owner/Operator Telephone:	530-251-8255
Owner/Operator Telephone Ext:	Not reported
Owner/Operator Fax:	Not reported
Owner/Operator Email:	Not reported

Owner/Operator Indicator:	Owner
Owner/Operator Name:	STEPHEN M SELLERS SR
Legal Status:	Other
Date Became Current:	Not reported
Date Ended Current:	Not reported
Owner/Operator Address:	8633 ROYAL ESTATES WAY
Owner/Operator City,State,Zip:	FAIR OAKS, CA 95628
Owner/Operator Telephone:	916-261-9501
Owner/Operator Telephone Ext:	Not reported
Owner/Operator Fax:	Not reported
Owner/Operator Email:	Not reported

Historic Generators:

Receive Date:	2017-11-09 00:00:00.0
Handler Name:	SMS MOTORSPORTS INC DBA COMBAT MOTORSPORT SYSTEMS
Federal Waste Generator Description:	Not a generator, verified
State District Owner:	Not reported
Large Quantity Handler of Universal Waste:	No
Recognized Trader Importer:	No
Recognized Trader Exporter:	No
Spent Lead Acid Battery Importer:	No
Spent Lead Acid Battery Exporter:	No
Current Record:	Yes
Non Storage Recycler Activity:	Not reported
Electronic Manifest Broker:	Not reported

List of NAICS Codes and Descriptions:

NAICS Code:	811111
NAICS Description:	GENERAL AUTOMOTIVE REPAIR

Facility Has Received Notices of Violations:

Violations:	No Violations Found

SMS MOTORSPORTS INC DBA COMBAT MOTORSPORT SYSTEMS (Continued) **1024863486**

Evaluation Action Summary:
Evaluations: No Evaluations Found

C11 **SHASTA COUNTY DIESEL** **RCRA NonGen / NLR** **1024848637**
NNE **3754 ELECTRO WAY** **CAL000404421**
< 1/8 **REDDING, CA 96002**
0.063 mi.
335 ft. **Site 3 of 3 in cluster C**

Relative:
Higher

Actual:
515 ft.

RCRA NonGen / NLR:

Date Form Received by Agency:		2015-02-11 00:00:00.0
Handler Name:	SHASTA COUNTY DIESEL	
Handler Address:		3754 ELECTRO WAY
Handler City,State,Zip:		REDDING, CA 96002
EPA ID:		CAL000404421
Contact Name:		MATT WILSON
Contact Address:		3754 ELECTRO WAY
Contact City,State,Zip:		REDDING, CA 96002
Contact Telephone:		530-241-8255
Contact Fax:		530-241-8256
Contact Email:		INFO@SHASTACOUNTYDIESEL.COM
Contact Title:		Not reported
EPA Region:		09
Land Type:		Not reported
Federal Waste Generator Description:		Not a generator, verified
Non-Notifier:		Not reported
Biennial Report Cycle:		Not reported
Accessibility:		Not reported
Active Site Indicator:		Handler Activities
State District Owner:		Not reported
State District:		Not reported
Mailing Address:		3754 ELECTRO WAY
Mailing City,State,Zip:		REDDING, CA 96002
Owner Name:		MATT WILSON
Owner Type:		Other
Operator Name:		MATT WILSON
Operator Type:		Other
Short-Term Generator Activity:		No
Importer Activity:		No
Mixed Waste Generator:		No
Transporter Activity:		No
Transfer Facility Activity:		No
Recycler Activity with Storage:		No
Small Quantity On-Site Burner Exemption:		No
Smelting Melting and Refining Furnace Exemption:		No
Underground Injection Control:		No
Off-Site Waste Receipt:		No
Universal Waste Indicator:		Yes
Universal Waste Destination Facility:		Yes
Federal Universal Waste:		No
Active Site Fed-Reg Treatment Storage and Disposal Facility:		Not reported
Active Site Converter Treatment storage and Disposal Facility:		Not reported
Active Site State-Reg Treatment Storage and Disposal Facility:		Not reported
Active Site State-Reg Handler:		---
Federal Facility Indicator:		Not reported
Hazardous Secondary Material Indicator:		N

SHASTA COUNTY DIESEL (Continued) **1024848637**

Sub-Part K Indicator:	Not reported
Commercial TSD Indicator:	No
Treatment Storage and Disposal Type:	Not reported
2018 GPRA Permit Baseline:	Not on the Baseline
2018 GPRA Renewals Baseline:	Not on the Baseline
Permit Renewals Workload Universe:	Not reported
Permit Workload Universe:	Not reported
Permit Progress Universe:	Not reported
Post-Closure Workload Universe:	Not reported
Closure Workload Universe:	Not reported
202 GPRA Corrective Action Baseline:	No
Corrective Action Workload Universe:	No
Subject to Corrective Action Universe:	No
Non-TSDFs Where RCRA CA has Been Imposed Universe:	No
TSDFs Potentially Subject to CA Under 3004 (u)/(v) Universe:	No
TSDFs Only Subject to CA under Discretionary Auth Universe:	No
Corrective Action Priority Ranking:	No NCAPS ranking
Environmental Control Indicator:	No
Institutional Control Indicator:	No
Human Exposure Controls Indicator:	N/A
Groundwater Controls Indicator:	N/A
Operating TSDF Universe:	Not reported
Full Enforcement Universe:	Not reported
Significant Non-Complier Universe:	No
Unaddressed Significant Non-Complier Universe:	No
Addressed Significant Non-Complier Universe:	No
Significant Non-Complier With a Compliance Schedule Universe:	No
Financial Assurance Required:	Not reported
Handler Date of Last Change:	2018-09-06 17:05:45.0
Recognized Trader-Importer:	No
Recognized Trader-Exporter:	No
Importer of Spent Lead Acid Batteries:	No
Exporter of Spent Lead Acid Batteries:	No
Recycler Activity Without Storage:	No
Manifest Broker:	No
Sub-Part P Indicator:	No

Handler - Owner Operator:

Owner/Operator Indicator:	Owner
Owner/Operator Name:	MATT WILSON
Legal Status:	Other
Date Became Current:	Not reported
Date Ended Current:	Not reported
Owner/Operator Address:	3754 ELECTRO WAY
Owner/Operator City,State,Zip:	REDDING, CA 96002
Owner/Operator Telephone:	530-241-8255
Owner/Operator Telephone Ext:	Not reported
Owner/Operator Fax:	Not reported
Owner/Operator Email:	Not reported

Owner/Operator Indicator:	Operator
Owner/Operator Name:	MATT WILSON
Legal Status:	Other
Date Became Current:	Not reported
Date Ended Current:	Not reported
Owner/Operator Address:	3754 ELECTRO WAY

SHASTA COUNTY DIESEL (Continued) **1024848637**

Owner/Operator City,State,Zip: REDDING, CA 96002
Owner/Operator Telephone: 530-241-8255
Owner/Operator Telephone Ext: Not reported
Owner/Operator Fax: Not reported
Owner/Operator Email: Not reported

Historic Generators:
Receive Date: 2015-02-11 00:00:00.0
Handler Name: SHASTA COUNTY DIESEL
Federal Waste Generator Description: Not a generator, verified
State District Owner: Not reported
Large Quantity Handler of Universal Waste: No
Recognized Trader Importer: No
Recognized Trader Exporter: No
Spent Lead Acid Battery Importer: No
Spent Lead Acid Battery Exporter: No
Current Record: Yes
Non Storage Recycler Activity: Not reported
Electronic Manifest Broker: Not reported

List of NAICS Codes and Descriptions:
NAICS Code: 811111
NAICS Description: GENERAL AUTOMOTIVE REPAIR

Facility Has Received Notices of Violations:
Violations: No Violations Found

Evaluation Action Summary:
Evaluations: No Evaluations Found

D12 **DALE CONSTUCTION** **CUPA Listings** **S113114904**
NE **5249 OLD OREGON TRAIL** **HAZNET** **N/A**
1/8-1/4 **REDDING, CA 96003** **HWTS**
0.149 mi.
787 ft. **Site 1 of 4 in cluster D**

Relative:
Lower

Actual:
505 ft.

CUPA SHASTA:
Name: DALE CONSTRUCTION
Address: 5249 OLD OREGON TR
City,State,Zip: REDDING, CA
Site Id: 1646
CersID: Not reported
Facility Status: False
Attn: CHARLES BEARD OR RON STICKNEY
Mail Addr: P O BOX 491870
Mail City: REDDING
Mail State: CA
Mail Zip: 96049-1870
EDR Link ID: 1646

Detail:
Facid: 1646
Facility Name: DALE CONSTRUCTION
File Type: Hazardous Material Business Plan Site

DALE CONSTUCTION (Continued) **S113114904**

Facid: 1646
Facility Name: DALE CONSTRUCTION
File Type: Hazardous Waste Generator

Facid: 1646
Facility Name: DALE CONSTRUCTION
File Type: Closed underground tank site

HAZNET:
Name: DALE CONSTUCTION
Address: 5249 OLD OREGON TRAIL
Address 2: Not reported
City,State,Zip: REDDING, CA 96003
Contact: S BEARD HEAD MECHANIC SHOP MGR
Telephone: 5302222539
Mailing Name: Not reported
Mailing Address: PO BOX 491870

Year: 2005
Gepaid: CAL000230469
TSD EPA ID: CAT080033681
CA Waste Code: 223 - Unspecified oil-containing waste
Disposal Method: R01 - Recycler
Tons: 0.075

Year: 2004
Gepaid: CAL000230469
TSD EPA ID: CAT080033681
CA Waste Code: 223 - Unspecified oil-containing waste
Disposal Method: R01 - Recycler
Tons: 0.25

Year: 2003
Gepaid: CAL000230469
TSD EPA ID: CAT080033681
CA Waste Code: 223 - Unspecified oil-containing waste
Disposal Method: R01 - Recycler
Tons: 0.225

Additional Info:
Year: 2005
Gen EPA ID: CAL000230469

Shipment Date: 20050701
Creation Date: 10/12/2005 18:35:03
Receipt Date: 20050707
Manifest ID: 24554645
Trans EPA ID: CAD980694103
Trans Name: CHICO DRAIN OIL SERVICE
Trans 2 EPA ID: Not reported
Trans 2 Name: Not reported
TSDF EPA ID: CAT080033681
Trans Name: D/K ENVIRONMENTAL
TSDF Alt EPA ID: CAT080033681

DALE CONSTUCTION (Continued) **S113114904**

TSDF Alt Name:	Not reported
Waste Code Description:	223 - Unspecified oil-containing waste
RCRA Code:	Not reported
Meth Code:	R01 - Recycler
Quantity Tons:	0.075
Waste Quantity:	150
Quantity Unit:	P
Additional Code 1:	Not reported
Additional Code 2:	Not reported
Additional Code 3:	Not reported
Additional Code 4:	Not reported
Additional Code 5:	Not reported

Additional Info:

Year:	2004
Gen EPA ID:	CAL000230469
Shipment Date:	20040913
Creation Date:	1/6/2005 18:32:03
Receipt Date:	20040916
Manifest ID:	23769996
Trans EPA ID:	CAD980694103
Trans Name:	CHICO DRAIN OIL SERVICE
Trans 2 EPA ID:	Not reported
Trans 2 Name:	Not reported
TSDF EPA ID:	CAT080033681
Trans Name:	D/K ENVIRONMENTAL
TSDF Alt EPA ID:	CAT080033681
TSDF Alt Name:	Not reported
Waste Code Description:	223 - Unspecified oil-containing waste
RCRA Code:	Not reported
Meth Code:	R01 - Recycler
Quantity Tons:	0.25
Waste Quantity:	500
Quantity Unit:	P
Additional Code 1:	Not reported
Additional Code 2:	Not reported
Additional Code 3:	Not reported
Additional Code 4:	Not reported
Additional Code 5:	Not reported

Additional Info:

Year:	2003
Gen EPA ID:	CAL000230469
Shipment Date:	20031114
Creation Date:	8/24/2004 10:00:04
Receipt Date:	20031120
Manifest ID:	22763183
Trans EPA ID:	CAD980694103
Trans Name:	CHICO DRAIN OIL SERVICE
Trans 2 EPA ID:	Not reported
Trans 2 Name:	Not reported
TSDF EPA ID:	CAT080033681
Trans Name:	D/K ENVIRONMENTAL
TSDF Alt EPA ID:	CAT080033681

DALE CONSTUCTION (Continued) **S113114904**

TSDF Alt Name:	Not reported
Waste Code Description:	223 - Unspecified oil-containing waste
RCRA Code:	Not reported
Meth Code:	R01 - Recycler
Quantity Tons:	0.15
Waste Quantity:	300
Quantity Unit:	P
Additional Code 1:	Not reported
Additional Code 2:	Not reported
Additional Code 3:	Not reported
Additional Code 4:	Not reported
Additional Code 5:	Not reported
Shipment Date:	20030918
Creation Date:	8/3/2004 15:00:31
Receipt Date:	20030925
Manifest ID:	22761801
Trans EPA ID:	CAD980694103
Trans Name:	CHICO DRAIN OIL SERVICE
Trans 2 EPA ID:	Not reported
Trans 2 Name:	Not reported
TSDF EPA ID:	CAT080033681
Trans Name:	D/K ENVIRONMENTAL
TSDF Alt EPA ID:	CAT080033681
TSDF Alt Name:	Not reported
Waste Code Description:	223 - Unspecified oil-containing waste
RCRA Code:	Not reported
Meth Code:	R01 - Recycler
Quantity Tons:	0.075
Waste Quantity:	150
Quantity Unit:	P
Additional Code 1:	Not reported
Additional Code 2:	Not reported
Additional Code 3:	Not reported
Additional Code 4:	Not reported
Additional Code 5:	Not reported

HWTS:

Name:	DALE CONSTUCTION
Address:	5249 OLD OREGON TRAIL
Address 2:	Not reported
City,State,Zip:	REDDING, CA 96003
EPA ID:	CAL000230469
Inactive Date:	06/30/2003
Create Date:	03/21/2002
Last Act Date:	03/06/2007
Mailing Name:	Not reported
Mailing Address:	PO BOX 491870
Mailing Address 2:	Not reported
Mailing City,State,Zip:	REDDING, CA 96049
Owner Name:	DALE CONSTRUCTION
Owner Address:	PO BOX 491870
Owner Address 2:	Not reported
Owner City,State,Zip:	REDDING, CA 96049
Contact Name:	S BEARD HEAD MECHANIC SHOP MGR
Contact Address:	PO BOX 491870
Contact Address 2:	Not reported

DALE CONSTUCTION (Continued) **S113114904**

City,State,Zip: REDDING, CA 96049

NAICS:
EPA ID: CAL000230469
Create Date: 2002-03-21 09:49:13.937
NAICS Code: 212321
NAICS Description: Construction Sand and Gravel Mining
Issued EPA ID Date: 2002-03-21 09:49:13.87300
Inactive Date: 2003-06-30 00:00:00
Facility Name: DALE CONSTUCTION
Facility Address: 5249 OLD OREGON TRAIL
Facility Address 2: Not reported
Facility City: REDDING
Facility County: Not reported
Facility State: CA
Facility Zip: 96003

D13 **EDDIE AXNER CONSTRUCTION INC.** **CERS HAZ WASTE** **S121758712**
NE **5249 OLD OREGON TRL # A** **CERS** **N/A**
1/8-1/4 **REDDING, CA 96002**
0.149 mi.
787 ft. **Site 2 of 4 in cluster D**

Relative:
Lower

Actual:
505 ft.

CERS HAZ WASTE:
Name: EDDIE AXNER CONSTRUCTION INC.
Address: 5249 OLD OREGON TRL # A
City,State,Zip: REDDING, CA 96002
Site ID: 274254
CERS ID: 10625617
CERS Description: Hazardous Waste Generator

CERS:
Name: EDDIE AXNER CONSTRUCTION INC.
Address: 5249 OLD OREGON TRL # A
City,State,Zip: REDDING, CA 96002
Site ID: 274254
CERS ID: 10625617
CERS Description: Chemical Storage Facilities

Violations:
Site ID: 274254
Site Name: Eddie Axner Construction Inc.
Violation Date: 03-09-2020
Citation: 22 CCR 12 66262.34(f) - California Code of Regulations, Title 22, Chapter 12, Section(s) 66262.34(f)
Violation Description: Failure to properly label hazardous waste accumulation containers and portable tanks with the following requirements: "Hazardous Waste", name and address of the generator, physical and chemical characteristics of the Hazardous Waste, and starting accumulation date.
Violation Notes: Returned to compliance on 06/01/2020. The hazardous waste label on the waste oil tank is worn and no longer has the facility information listed. The oil filter drain drum does not have a proper hazardous waste label. Affix a hazardous waste label on the oil filter drain drum with all of the required information including the name and address of the facility, contents, physical state, hazard properties, and for the accumulation start date you may fill in "Empty Weekly",

EDDIE AXNER CONSTRUCTION INC. (Continued) **S121758712**

and fill in the label on the waste oil tank.
Violation Division: Shasta County Environmental Health
Violation Program: HW
Violation Source: CERS

Evaluation:
Eval General Type: Compliance Evaluation Inspection
Eval Date: 01-10-2017
Violations Found: No
Eval Type: Routine done by local agency
Eval Notes: No violations noted at time of inspection.
Eval Division: Shasta County Environmental Health
Eval Program: HMRRP
Eval Source: CERS

Eval General Type: Compliance Evaluation Inspection
Eval Date: 01-10-2017
Violations Found: No
Eval Type: Routine done by local agency
Eval Notes: No violations noted at time of inspection.
Eval Division: Shasta County Environmental Health
Eval Program: HW
Eval Source: CERS

Eval General Type: Compliance Evaluation Inspection
Eval Date: 03-09-2020
Violations Found: No
Eval Type: Routine done by local agency
Eval Notes: No violations at the time of inspection.
Eval Division: Shasta County Environmental Health
Eval Program: HMRRP
Eval Source: CERS

Eval General Type: Compliance Evaluation Inspection
Eval Date: 03-09-2020
Violations Found: Yes
Eval Type: Routine done by local agency
Eval Notes: Not reported
Eval Division: Shasta County Environmental Health
Eval Program: HW
Eval Source: CERS

Affiliation:
Affiliation Type Desc: Facility Mailing Address
Entity Name: Mailing Address
Entity Title: Not reported
Affiliation Address: 5249 Old Oregon Trl # A
Affiliation City: Redding
Affiliation State: CA
Affiliation Country: Not reported
Affiliation Zip: 96002
Affiliation Phone: Not reported

Affiliation Type Desc: Legal Owner
Entity Name: Raymond E Axner Jr.
Entity Title: Not reported

EDDIE AXNER CONSTRUCTION INC. (Continued) **S121758712**

Affiliation Address:	5249 Old Oregon Trl # A
Affiliation City:	Redding
Affiliation State:	CA
Affiliation Country:	United States
Affiliation Zip:	96002
Affiliation Phone:	(530) 941-7412
Affiliation Type Desc:	Operator
Entity Name:	Raymond E Axner Jr.
Entity Title:	Not reported
Affiliation Address:	Not reported
Affiliation City:	Not reported
Affiliation State:	Not reported
Affiliation Country:	Not reported
Affiliation Zip:	Not reported
Affiliation Phone:	(530) 941-7412
Affiliation Type Desc:	CUPA District
Entity Name:	Shasta County Env Health
Entity Title:	Not reported
Affiliation Address:	1855 Placer Street, Suite 201
Affiliation City:	Redding
Affiliation State:	CA
Affiliation Country:	Not reported
Affiliation Zip:	96001
Affiliation Phone:	(530) 225-5787
Affiliation Type Desc:	Document Preparer
Entity Name:	Not reported
Entity Title:	Not reported
Affiliation Address:	Not reported
Affiliation City:	Not reported
Affiliation State:	Not reported
Affiliation Country:	Not reported
Affiliation Zip:	Not reported
Affiliation Phone:	Not reported
Affiliation Type Desc:	Document Preparer
Entity Name:	Not reported
Entity Title:	Not reported
Affiliation Address:	Not reported
Affiliation City:	Not reported
Affiliation State:	Not reported
Affiliation Country:	Not reported
Affiliation Zip:	Not reported
Affiliation Phone:	Not reported
Affiliation Type Desc:	Parent Corporation
Entity Name:	Eddie Axner Construction Inc.
Entity Title:	Not reported
Affiliation Address:	Not reported
Affiliation City:	Not reported
Affiliation State:	Not reported
Affiliation Country:	Not reported
Affiliation Zip:	Not reported
Affiliation Phone:	Not reported

EDDIE AXNER CONSTRUCTION INC. (Continued) **S121758712**

Affiliation Type Desc:	Environmental Contact
Entity Name:	Keith D Foster
Entity Title:	Not reported
Affiliation Address:	5249 Old Oregon Trl # A
Affiliation City:	Redding
Affiliation State:	CA
Affiliation Country:	Not reported
Affiliation Zip:	96002
Affiliation Phone:	Not reported

Affiliation Type Desc:	Identification Signer
Entity Name:	Raymond E Axner Jr.
Entity Title:	Owner
Affiliation Address:	Not reported
Affiliation City:	Not reported
Affiliation State:	Not reported
Affiliation Country:	Not reported
Affiliation Zip:	Not reported
Affiliation Phone:	Not reported

D14 **EDDIE AXNER CONSTRUCTION, INC.** **RCRA NonGen / NLR** **1024830633**
NE **5249 OLD OREGON TRL STE A** **CAL000365887**
1/8-1/4 **REDDING, CA 96002**
0.149 mi.
787 ft. **Site 3 of 4 in cluster D**

Relative: **Lower**

Actual: **505 ft.**

RCRA NonGen / NLR:

Date Form Received by Agency:	2011-07-19 00:00:00.0
Handler Name:	EDDIE AXNER CONSTRUCTION, INC.
Handler Address:	5249 OLD OREGON TRL STE A
Handler City,State,Zip:	REDDING, CA 96002-9343
EPA ID:	CAL000365887
Contact Name:	EDDIE AXNER
Contact Address:	5249 OLD OREGON TRL STE A
Contact City,State,Zip:	REDDING, CA 96002
Contact Telephone:	530-941-7412
Contact Fax:	530-221-4986
Contact Email:	EDDIEAXNER@ATT.NET
Contact Title:	Not reported
EPA Region:	09
Land Type:	Not reported
Federal Waste Generator Description:	Not a generator, verified
Non-Notifier:	Not reported
Biennial Report Cycle:	Not reported
Accessibility:	Not reported
Active Site Indicator:	Handler Activities
State District Owner:	Not reported
State District:	Not reported
Mailing Address:	5249 OLD OREGON TRL STE A
Mailing City,State,Zip:	REDDING, CA 96002-9343
Owner Name:	EDDIE AXNER CONSTRUCTION, INC
Owner Type:	Other
Operator Name:	EDDIE AXNER
Operator Type:	Other
Short-Term Generator Activity:	No
Importer Activity:	No
Mixed Waste Generator:	No

EDDIE AXNER CONSTRUCTION, INC. (Continued) **1024830633**

Transporter Activity:	No
Transfer Facility Activity:	No
Recycler Activity with Storage:	No
Small Quantity On-Site Burner Exemption:	No
Smelting Melting and Refining Furnace Exemption:	No
Underground Injection Control:	No
Off-Site Waste Receipt:	No
Universal Waste Indicator:	Yes
Universal Waste Destination Facility:	Yes
Federal Universal Waste:	No
Active Site Fed-Reg Treatment Storage and Disposal Facility:	Not reported
Active Site Converter Treatment storage and Disposal Facility:	Not reported
Active Site State-Reg Treatment Storage and Disposal Facility:	Not reported
Active Site State-Reg Handler:	---
Federal Facility Indicator:	Not reported
Hazardous Secondary Material Indicator:	N
Sub-Part K Indicator:	Not reported
Commercial TSD Indicator:	No
Treatment Storage and Disposal Type:	Not reported
2018 GPRA Permit Baseline:	Not on the Baseline
2018 GPRA Renewals Baseline:	Not on the Baseline
Permit Renewals Workload Universe:	Not reported
Permit Workload Universe:	Not reported
Permit Progress Universe:	Not reported
Post-Closure Workload Universe:	Not reported
Closure Workload Universe:	Not reported
202 GPRA Corrective Action Baseline:	No
Corrective Action Workload Universe:	No
Subject to Corrective Action Universe:	No
Non-TSDFs Where RCRA CA has Been Imposed Universe:	No
TSDFs Potentially Subject to CA Under 3004 (u)/(v) Universe:	No
TSDFs Only Subject to CA under Discretionary Auth Universe:	No
Corrective Action Priority Ranking:	No NCAPS ranking
Environmental Control Indicator:	No
Institutional Control Indicator:	No
Human Exposure Controls Indicator:	N/A
Groundwater Controls Indicator:	N/A
Operating TSDF Universe:	Not reported
Full Enforcement Universe:	Not reported
Significant Non-Complier Universe:	No
Unaddressed Significant Non-Complier Universe:	No
Addressed Significant Non-Complier Universe:	No
Significant Non-Complier With a Compliance Schedule Universe:	No
Financial Assurance Required:	Not reported
Handler Date of Last Change:	2018-09-06 16:59:24.0
Recognized Trader-Importer:	No
Recognized Trader-Exporter:	No
Importer of Spent Lead Acid Batteries:	No
Exporter of Spent Lead Acid Batteries:	No
Recycler Activity Without Storage:	No
Manifest Broker:	No
Sub-Part P Indicator:	No

Handler - Owner Operator:

Owner/Operator Indicator:	Operator
Owner/Operator Name:	EDDIE AXNER

EDDIE AXNER CONSTRUCTION, INC. (Continued) **1024830633**

Legal Status:	Other
Date Became Current:	Not reported
Date Ended Current:	Not reported
Owner/Operator Address:	5249 OLD OREGON TRL STE A
Owner/Operator City,State,Zip:	REDDING, CA 96002
Owner/Operator Telephone:	530-941-7412
Owner/Operator Telephone Ext:	Not reported
Owner/Operator Fax:	Not reported
Owner/Operator Email:	Not reported

Owner/Operator Indicator:	Owner
Owner/Operator Name:	EDDIE AXNER CONSTRUCTION, INC
Legal Status:	Other
Date Became Current:	Not reported
Date Ended Current:	Not reported
Owner/Operator Address:	5249 OLD OREGON TRL STE A
Owner/Operator City,State,Zip:	REDDING, CA 96002-9343
Owner/Operator Telephone:	530-941-7412
Owner/Operator Telephone Ext:	Not reported
Owner/Operator Fax:	Not reported
Owner/Operator Email:	Not reported

Historic Generators:

Receive Date:	2011-07-19 00:00:00.0
Handler Name:	EDDIE AXNER CONSTRUCTION, INC.
Federal Waste Generator Description:	Not a generator, verified
State District Owner:	Not reported
Large Quantity Handler of Universal Waste:	No
Recognized Trader Importer:	No
Recognized Trader Exporter:	No
Spent Lead Acid Battery Importer:	No
Spent Lead Acid Battery Exporter:	No
Current Record:	Yes
Non Storage Recycler Activity:	Not reported
Electronic Manifest Broker:	Not reported

List of NAICS Codes and Descriptions:

NAICS Code:	23492
NAICS Description:	POWER AND COMMUNICATION TRANSMISSION LINE CONSTRUCTION

Facility Has Received Notices of Violations:

Violations:	No Violations Found

Evaluation Action Summary:

Evaluations:	No Evaluations Found

D15 **U & R EXPRESS** **SWEEPS UST** **S106933308**
NE **5249 OLD OREGON TRAIL** **CUPA Listings** **N/A**
1/8-1/4 **REDDING, CA 96001**
0.149 mi.
787 ft. **Site 4 of 4 in cluster D**

Relative:
Lower

Actual:
505 ft.

SWEEPS UST:

Name:	U & R EXPRESS
Address:	5249 OLD OREGON TRAIL
City:	REDDING
Status:	Active
Comp Number:	439
Number:	1
Board Of Equalization:	Not reported
Referral Date:	07-04-93
Action Date:	05-18-94
Created Date:	05-18-94
Owner Tank Id:	001
SWRCB Tank Id:	45-000-000439-000001
Tank Status:	A
Capacity:	10000
Active Date:	07-04-93
Tank Use:	EMPTY
STG:	P
Content:	DIESEL
Number Of Tanks:	1

CUPA SHASTA:

Name:	EDDIE AXNER CONSTRUCTION INC
Address:	5249 OLD OREGON TR # A
City,State,Zip:	REDDING, CA
Site Id:	1906
CersID:	10625617
Facility Status:	True
Attn:	RAYMOND E AXNER JR
Mail Addr:	5249 A OLD OREGON TR
Mail City:	REDDING
Mail State:	CA
Mail Zip:	96002
EDR Link ID:	1906

Detail:

Facid:	1906
Facility Name:	EDDIE AXNER CONSTRUCTION INC
File Type:	Hazardous Material Business Plan Site

Facid:	1906
Facility Name:	EDDIE AXNER CONSTRUCTION INC
File Type:	Hazardous Waste Generator

16
North
1/8-1/4
0.202 mi.
1065 ft.

CAL ELECTRO INC
5199 AIRPORT RD
REDDING, CA 96002

RCRA NonGen / NLR

1025866548
CAL000250317

Relative:
Higher

Actual:
514 ft.

RCRA NonGen / NLR:

Date Form Received by Agency:		2002-04-17 00:00:00.0
Handler Name:	CAL ELECTRO INC	
Handler Address:		5199 AIRPORT RD
Handler City,State,Zip:		REDDING, CA 96002
EPA ID:		CAL000250317
Contact Name:		CASSIE BELL
Contact Address:		3710 ELECTRO WAY
Contact City,State,Zip:		REDDING, CA 96002
Contact Telephone:		530-223-5937
Contact Fax:		530-221-7038
Contact Email:		CASSIE@CALELECTRONIC.COM
Contact Title:		Not reported
EPA Region:		09
Land Type:		Not reported
Federal Waste Generator Description:		Not a generator, verified
Non-Notifier:		Not reported
Biennial Report Cycle:		Not reported
Accessibility:		Not reported
Active Site Indicator:		Handler Activities
State District Owner:		Not reported
State District:		Not reported
Mailing Address:		3710 ELECTRO WAY
Mailing City,State,Zip:		REDDING, CA 96002
Owner Name:		CAL ELECTRO INC
Owner Type:		Other
Operator Name:		CASSIE BELL
Operator Type:		Other
Short-Term Generator Activity:		No
Importer Activity:		No
Mixed Waste Generator:		No
Transporter Activity:		No
Transfer Facility Activity:		No
Recycler Activity with Storage:		Yes
Small Quantity On-Site Burner Exemption:		No
Smelting Melting and Refining Furnace Exemption:		No
Underground Injection Control:		No
Off-Site Waste Receipt:		No
Universal Waste Indicator:		Yes
Universal Waste Destination Facility:		Yes
Federal Universal Waste:		No
Active Site Fed-Reg Treatment Storage and Disposal Facility:		Not reported
Active Site Converter Treatment storage and Disposal Facility:		Not reported
Active Site State-Reg Treatment Storage and Disposal Facility:		Not reported
Active Site State-Reg Handler:		---
Federal Facility Indicator:		Not reported
Hazardous Secondary Material Indicator:		N
Sub-Part K Indicator:		Not reported
Commercial TSD Indicator:		No
Treatment Storage and Disposal Type:		Not reported
2018 GPRA Permit Baseline:		Not on the Baseline
2018 GPRA Renewals Baseline:		Not on the Baseline
Permit Renewals Workload Universe:		Not reported

CAL ELECTRO INC (Continued) **1025866548**

Permit Workload Universe:	Not reported
Permit Progress Universe:	Not reported
Post-Closure Workload Universe:	Not reported
Closure Workload Universe:	Not reported
202 GPRA Corrective Action Baseline:	No
Corrective Action Workload Universe:	No
Subject to Corrective Action Universe:	No
Non-TSDFs Where RCRA CA has Been Imposed Universe:	No
TSDFs Potentially Subject to CA Under 3004 (u)/(v) Universe:	No
TSDFs Only Subject to CA under Discretionary Auth Universe:	No
Corrective Action Priority Ranking:	No NCAPS ranking
Environmental Control Indicator:	No
Institutional Control Indicator:	No
Human Exposure Controls Indicator:	N/A
Groundwater Controls Indicator:	N/A
Operating TSDF Universe:	Not reported
Full Enforcement Universe:	Not reported
Significant Non-Complier Universe:	No
Unaddressed Significant Non-Complier Universe:	No
Addressed Significant Non-Complier Universe:	No
Significant Non-Complier With a Compliance Schedule Universe:	No
Financial Assurance Required:	Not reported
Handler Date of Last Change:	2019-06-27 15:48:55.0
Recognized Trader-Importer:	No
Recognized Trader-Exporter:	No
Importer of Spent Lead Acid Batteries:	No
Exporter of Spent Lead Acid Batteries:	No
Recycler Activity Without Storage:	No
Manifest Broker:	No
Sub-Part P Indicator:	No

Handler - Owner Operator:

Owner/Operator Indicator:	Owner
Owner/Operator Name:	CAL ELECTRO INC
Legal Status:	Other
Date Became Current:	Not reported
Date Ended Current:	Not reported
Owner/Operator Address:	3710 ELECTRO WAY
Owner/Operator City,State,Zip:	REDDING, CA 96002
Owner/Operator Telephone:	530-223-5937
Owner/Operator Telephone Ext:	Not reported
Owner/Operator Fax:	Not reported
Owner/Operator Email:	Not reported

Owner/Operator Indicator:	Operator
Owner/Operator Name:	CASSIE BELL
Legal Status:	Other
Date Became Current:	Not reported
Date Ended Current:	Not reported
Owner/Operator Address:	3710 ELECTRO WAY
Owner/Operator City,State,Zip:	REDDING, CA 96002
Owner/Operator Telephone:	530-223-5937
Owner/Operator Telephone Ext:	Not reported
Owner/Operator Fax:	Not reported
Owner/Operator Email:	Not reported

CAL ELECTRO INC (Continued) **1025866548**

Historic Generators:
- Receive Date: 2002-04-17 00:00:00.0
- Handler Name: CAL ELECTRO INC
- Federal Waste Generator Description: Not a generator, verified
- State District Owner: Not reported
- Large Quantity Handler of Universal Waste: No
- Recognized Trader Importer: Not reported
- Recognized Trader Exporter: Not reported
- Spent Lead Acid Battery Importer: Not reported
- Spent Lead Acid Battery Exporter: Not reported
- Current Record: Yes
- Non Storage Recycler Activity: Not reported
- Electronic Manifest Broker: Not reported

List of NAICS Codes and Descriptions:
- NAICS Code: 23531
- NAICS Description: ELECTRICAL CONTRACTORS

- NAICS Code: 336510
- NAICS Description: RAILROAD ROLLING STOCK MANUFACTURING

Facility Has Received Notices of Violations:
- Violations: No Violations Found

Evaluation Action Summary:
- Evaluations: No Evaluations Found

17
West
1/2-1
0.791 mi.
4176 ft.

PACHECO NORTH **ENVIROSTOR** **S120052859**
SOUTH OF RANCHO ROAD WITHIN THE CITY LIMITS OF REDDING CA **SCH** **N/A**
REDDING, CA 96002 **CERS**

Relative:
Lower

Actual:
509 ft.

ENVIROSTOR:
- Name: PACHECO NORTH
- Address: SOUTH OF RANCHO ROAD WITHIN THE CITY LIMITS OF REDDING CA
- City,State,Zip: REDDING, CA 96002
- Facility ID: 60002457
- Status: No Action Required
- Status Date: 01/16/2017
- Site Code: 104760
- Site Type: School Investigation
- Site Type Detailed: School
- Acres: 14
- NPL: NO
- Regulatory Agencies: SMBRP
- Lead Agency: SMBRP
- Program Manager: Jose Luevano
- Supervisor: Jose Salcedo
- Division Branch: Northern California Schools & Santa Susana
- Assembly: , 01
- Senate: , 01
- Special Program: Not reported
- Restricted Use: NO
- Site Mgmt Req: NONE SPECIFIED

PACHECO NORTH (Continued) **S120052859**

Funding: School District
Latitude: 40.52836
Longitude: -122.3176
APN: 054-510-030, 054-510-032
Past Use: UNKNOWN
Potential COC: NONE SPECIFIED No Contaminants found
Confirmed COC: 31000-NO
Potential Description: NMA
Alias Name: Proposed School Site Rancho Road
Alias Type: Alternate Name
Alias Name: 054-510-030
Alias Type: APN
Alias Name: 054-510-032
Alias Type: APN
Alias Name: 104760
Alias Type: Project Code (Site Code)
Alias Name: 60002457
Alias Type: Envirostor ID Number

Completed Info:
Completed Area Name: PROJECT WIDE
Completed Sub Area Name: Not reported
Completed Document Type: Phase 1
Completed Date: 01/17/2017
Comments: On Jan 17, 2017, DTSC concurred with the recommendation of the Phase I and Addendum to the Phase I of No Action required.

Completed Area Name: PROJECT WIDE
Completed Sub Area Name: Not reported
Completed Document Type: Cost Recovery Closeout Memo
Completed Date: 10/24/2017
Comments: Closeout Form 1554 submitted 10/20/17 and processed by CRBU on 10/24/17; closeout complete.

Future Area Name: Not reported
Future Sub Area Name: Not reported
Future Document Type: Not reported
Future Due Date: Not reported
Schedule Area Name: Not reported
Schedule Sub Area Name: Not reported
Schedule Document Type: Not reported
Schedule Due Date: Not reported
Schedule Revised Date: Not reported

SCH:

Name: PACHECO NORTH
Address: SOUTH OF RANCHO ROAD WITHIN THE CITY LIMITS OF REDDING CA
City,State,Zip: REDDING, CA 96002
Facility ID: 60002457
Site Type: School Investigation
Site Type Detail: School
Site Mgmt. Req.: NONE SPECIFIED
Acres: 14
National Priorities List: NO
Cleanup Oversight Agencies: SMBRP
Lead Agency: SMBRP

PACHECO NORTH (Continued) **S120052859**

Lead Agency Description:	DTSC - Site Cleanup Program
Project Manager:	Jose Luevano
Supervisor:	Jose Salcedo
Division Branch:	Northern California Schools & Santa Susana
Site Code:	104760
Assembly:	, 01
Senate:	, 01
Special Program Status:	Not reported
Status:	No Action Required
Status Date:	01/16/2017
Restricted Use:	NO
Funding:	School District
Latitude:	40.52836
Longitude:	-122.3176
APN:	054-510-030, 054-510-032
Past Use:	UNKNOWN
Potential COC:	NONE SPECIFIED, No Contaminants found
Confirmed COC:	31000-NO
Potential Description:	NMA
Alias Name:	Proposed School Site Rancho Road
Alias Type:	Alternate Name
Alias Name:	054-510-030
Alias Type:	APN
Alias Name:	054-510-032
Alias Type:	APN
Alias Name:	104760
Alias Type:	Project Code (Site Code)
Alias Name:	60002457
Alias Type:	Envirostor ID Number

Completed Info:

Completed Area Name:	PROJECT WIDE
Completed Sub Area Name:	Not reported
Completed Document Type:	Phase 1
Completed Date:	01/17/2017
Comments:	On Jan 17, 2017, DTSC concurred with the recommendation of the Phase I and Addendum to the Phase I of No Action required.
Completed Area Name:	PROJECT WIDE
Completed Sub Area Name:	Not reported
Completed Document Type:	Cost Recovery Closeout Memo
Completed Date:	10/24/2017
Comments:	Closeout Form 1554 submitted 10/20/17 and processed by CRBU on 10/24/17; closeout complete.
Future Area Name:	Not reported
Future Sub Area Name:	Not reported
Future Document Type:	Not reported
Future Due Date:	Not reported
Schedule Area Name:	Not reported
Schedule Sub Area Name:	Not reported
Schedule Document Type:	Not reported
Schedule Due Date:	Not reported
Schedule Revised Date:	Not reported

CERS:

Name:	PACHECO NORTH

PACHECO NORTH (Continued) **S120052859**

Address:	SOUTH OF RANCHO ROAD WITHIN THE CITY LIMITS OF REDDING CA
City,State,Zip:	REDDING, CA 96002
Site ID:	413903
CERS ID:	60002457
CERS Description:	School Investigation

Affiliation:

Affiliation Type Desc:	Supervisor
Entity Name:	JOSE SALCEDO
Entity Title:	Not reported
Affiliation Address:	Not reported
Affiliation City:	Not reported
Affiliation State:	Not reported
Affiliation Country:	Not reported
Affiliation Zip:	Not reported
Affiliation Phone:	Not reported

Affiliation Type Desc:	Lead Project Manager
Entity Name:	JOSE LUEVANO
Entity Title:	Not reported
Affiliation Address:	Not reported
Affiliation City:	SACRAMENTO
Affiliation State:	CA
Affiliation Country:	Not reported
Affiliation Zip:	Not reported
Affiliation Phone:	Not reported

Count: 2 records. ORPHAN SUMMARY

City	EDR ID	Site Name	Site Address	Zip	Database(s)
REDDING	S104403658	CHEVRON TANK FARM RDG AIRPORT	AIRPORT RD	96002	LUST, HIST CORTESE
REDDING	S126984437	ENTERPRISE TRANSFER STATION	1/2 MILE S. HWY 44, OLD OREGON	96002	SWF/LF

GOVERNMENT RECORDS SEARCHED / DATA CURRENCY TRACKING

To maintain currency of the following federal and state databases, EDR contacts the appropriate governmental agency on a monthly or quarterly basis, as required.

Number of Days to Update: Provides confirmation that EDR is reporting records that have been updated within 90 days from the date the government agency made the information available to the public.

STANDARD ENVIRONMENTAL RECORDS

Federal NPL site list

NPL: National Priority List

National Priorities List (Superfund). The NPL is a subset of CERCLIS and identifies over 1,200 sites for priority cleanup under the Superfund Program. NPL sites may encompass relatively large areas. As such, EDR provides polygon coverage for over 1,000 NPL site boundaries produced by EPA's Environmental Photographic Interpretation Center (EPIC) and regional EPA offices.

Date of Government Version: 12/30/2020
Date Data Arrived at EDR: 01/14/2021
Date Made Active in Reports: 02/09/2021
Number of Days to Update: 26

Source: EPA
Telephone: N/A
Last EDR Contact: 03/04/2021
Next Scheduled EDR Contact: 04/12/2021
Data Release Frequency: Quarterly

NPL Site Boundaries

Sources:

EPA's Environmental Photographic Interpretation Center (EPIC)
Telephone: 202-564-7333

EPA Region 1
Telephone 617-918-1143

EPA Region 6
Telephone: 214-655-6659

EPA Region 3
Telephone 215-814-5418

EPA Region 7
Telephone: 913-551-7247

EPA Region 4
Telephone 404-562-8033

EPA Region 8
Telephone: 303-312-6774

EPA Region 5
Telephone 312-886-6686

EPA Region 9
Telephone: 415-947-4246

EPA Region 10
Telephone 206-553-8665

Proposed NPL: Proposed National Priority List Sites

A site that has been proposed for listing on the National Priorities List through the issuance of a proposed rule in the Federal Register. EPA then accepts public comments on the site, responds to the comments, and places on the NPL those sites that continue to meet the requirements for listing.

Date of Government Version: 12/30/2020
Date Data Arrived at EDR: 01/14/2021
Date Made Active in Reports: 02/09/2021
Number of Days to Update: 26

Source: EPA
Telephone: N/A
Last EDR Contact: 03/04/2021
Next Scheduled EDR Contact: 04/12/2021
Data Release Frequency: Quarterly

NPL LIENS: Federal Superfund Liens

Federal Superfund Liens. Under the authority granted the USEPA by CERCLA of 1980, the USEPA has the authority to file liens against real property in order to recover remedial action expenditures or when the property owner received notification of potential liability. USEPA compiles a listing of filed notices of Superfund Liens.

Date of Government Version: 10/15/1991
Date Data Arrived at EDR: 02/02/1994
Date Made Active in Reports: 03/30/1994
Number of Days to Update: 56

Source: EPA
Telephone: 202-564-4267
Last EDR Contact: 08/15/2011
Next Scheduled EDR Contact: 11/28/2011
Data Release Frequency: No Update Planned

Federal Delisted NPL site list

Delisted NPL: National Priority List Deletions

The National Oil and Hazardous Substances Pollution Contingency Plan (NCP) establishes the criteria that the EPA uses to delete sites from the NPL. In accordance with 40 CFR 300.425.(e), sites may be deleted from the NPL where no further response is appropriate.

Date of Government Version: 12/30/2020
Date Data Arrived at EDR: 01/14/2021
Date Made Active in Reports: 02/09/2021
Number of Days to Update: 26

Source: EPA
Telephone: N/A
Last EDR Contact: 03/04/2021
Next Scheduled EDR Contact: 04/12/2021
Data Release Frequency: Quarterly

Federal CERCLIS list

FEDERAL FACILITY: Federal Facility Site Information listing

A listing of National Priority List (NPL) and Base Realignment and Closure (BRAC) sites found in the Comprehensive Environmental Response, Compensation and Liability Information System (CERCLIS) Database where EPA Federal Facilities Restoration and Reuse Office is involved in cleanup activities.

Date of Government Version: 04/03/2019
Date Data Arrived at EDR: 04/05/2019
Date Made Active in Reports: 05/14/2019
Number of Days to Update: 39

Source: Environmental Protection Agency
Telephone: 703-603-8704
Last EDR Contact: 12/23/2020
Next Scheduled EDR Contact: 04/12/2021
Data Release Frequency: Varies

SEMS: Superfund Enterprise Management System

SEMS (Superfund Enterprise Management System) tracks hazardous waste sites, potentially hazardous waste sites, and remedial activities performed in support of EPA's Superfund Program across the United States. The list was formerly know as CERCLIS, renamed to SEMS by the EPA in 2015. The list contains data on potentially hazardous waste sites that have been reported to the USEPA by states, municipalities, private companies and private persons, pursuant to Section 103 of the Comprehensive Environmental Response, Compensation, and Liability Act (CERCLA). This dataset also contains sites which are either proposed to or on the National Priorities List (NPL) and the sites which are in the screening and assessment phase for possible inclusion on the NPL.

Date of Government Version: 12/30/2020
Date Data Arrived at EDR: 01/14/2021
Date Made Active in Reports: 02/18/2021
Number of Days to Update: 35

Source: EPA
Telephone: 800-424-9346
Last EDR Contact: 03/04/2021
Next Scheduled EDR Contact: 04/26/2021
Data Release Frequency: Quarterly

Federal CERCLIS NFRAP site list

SEMS-ARCHIVE: Superfund Enterprise Management System Archive

SEMS-ARCHIVE (Superfund Enterprise Management System Archive) tracks sites that have no further interest under the Federal Superfund Program based on available information. The list was formerly known as the CERCLIS-NFRAP, renamed to SEMS ARCHIVE by the EPA in 2015. EPA may perform a minimal level of assessment work at a site while it is archived if site conditions change and/or new information becomes available. Archived sites have been removed and archived from the inventory of SEMS sites. Archived status indicates that, to the best of EPA's knowledge, assessment at a site has been completed and that EPA has determined no further steps will be taken to list the site on the National Priorities List (NPL), unless information indicates this decision was not appropriate or other considerations require a recommendation for listing at a later time. The decision does not necessarily mean that there is no hazard associated with a given site; it only means that. based upon available information, the location is not judged to be potential NPL site.

Date of Government Version: 12/30/2020
Date Data Arrived at EDR: 01/14/2021
Date Made Active in Reports: 02/18/2021
Number of Days to Update: 35

Source: EPA
Telephone: 800-424-9346
Last EDR Contact: 03/04/2021
Next Scheduled EDR Contact: 04/26/2021
Data Release Frequency: Quarterly

Federal RCRA CORRACTS facilities list

CORRACTS: Corrective Action Report

CORRACTS identifies hazardous waste handlers with RCRA corrective action activity.

Date of Government Version: 12/14/2020
Date Data Arrived at EDR: 12/17/2020
Date Made Active in Reports: 12/22/2020
Number of Days to Update: 5

Source: EPA
Telephone: 800-424-9346
Last EDR Contact: 12/17/2020
Next Scheduled EDR Contact: 04/05/2021
Data Release Frequency: Quarterly

Federal RCRA non-CORRACTS TSD facilities list

RCRA-TSDF: RCRA - Treatment, Storage and Disposal

RCRAInfo is EPA's comprehensive information system, providing access to data supporting the Resource Conservation and Recovery Act (RCRA) of 1976 and the Hazardous and Solid Waste Amendments (HSWA) of 1984. The database includes selective information on sites which generate, transport, store, treat and/or dispose of hazardous waste as defined by the Resource Conservation and Recovery Act (RCRA). Transporters are individuals or entities that move hazardous waste from the generator offsite to a facility that can recycle, treat, store, or dispose of the waste. TSDFs treat, store, or dispose of the waste.

Date of Government Version: 12/14/2020
Date Data Arrived at EDR: 12/17/2020
Date Made Active in Reports: 12/22/2020
Number of Days to Update: 5

Source: Environmental Protection Agency
Telephone: (415) 495-8895
Last EDR Contact: 12/17/2020
Next Scheduled EDR Contact: 04/05/2021
Data Release Frequency: Quarterly

Federal RCRA generators list

RCRA-LQG: RCRA - Large Quantity Generators

RCRAInfo is EPA's comprehensive information system, providing access to data supporting the Resource Conservation and Recovery Act (RCRA) of 1976 and the Hazardous and Solid Waste Amendments (HSWA) of 1984. The database includes selective information on sites which generate, transport, store, treat and/or dispose of hazardous waste as defined by the Resource Conservation and Recovery Act (RCRA). Large quantity generators (LQGs) generate over 1,000 kilograms (kg) of hazardous waste, or over 1 kg of acutely hazardous waste per month.

Date of Government Version: 12/14/2020
Date Data Arrived at EDR: 12/17/2020
Date Made Active in Reports: 12/22/2020
Number of Days to Update: 5

Source: Environmental Protection Agency
Telephone: (415) 495-8895
Last EDR Contact: 12/17/2020
Next Scheduled EDR Contact: 04/05/2021
Data Release Frequency: Quarterly

RCRA-SQG: RCRA - Small Quantity Generators

RCRAInfo is EPA's comprehensive information system, providing access to data supporting the Resource Conservation and Recovery Act (RCRA) of 1976 and the Hazardous and Solid Waste Amendments (HSWA) of 1984. The database includes selective information on sites which generate, transport, store, treat and/or dispose of hazardous waste as defined by the Resource Conservation and Recovery Act (RCRA). Small quantity generators (SQGs) generate between 100 kg and 1,000 kg of hazardous waste per month.

Date of Government Version: 12/14/2020
Date Data Arrived at EDR: 12/17/2020
Date Made Active in Reports: 12/22/2020
Number of Days to Update: 5

Source: Environmental Protection Agency
Telephone: (415) 495-8895
Last EDR Contact: 12/17/2020
Next Scheduled EDR Contact: 04/05/2021
Data Release Frequency: Quarterly

RCRA-VSQG: RCRA - Very Small Quantity Generators (Formerly Conditionally Exempt Small Quantity Generators)

RCRAInfo is EPA's comprehensive information system, providing access to data supporting the Resource Conservation and Recovery Act (RCRA) of 1976 and the Hazardous and Solid Waste Amendments (HSWA) of 1984. The database includes selective information on sites which generate, transport, store, treat and/or dispose of hazardous waste as defined by the Resource Conservation and Recovery Act (RCRA). Very small quantity generators (VSQGs) generate less than 100 kg of hazardous waste, or less than 1 kg of acutely hazardous waste per month.

Date of Government Version: 12/14/2020
Date Data Arrived at EDR: 12/17/2020
Date Made Active in Reports: 12/22/2020
Number of Days to Update: 5

Source: Environmental Protection Agency
Telephone: (415) 495-8895
Last EDR Contact: 12/17/2020
Next Scheduled EDR Contact: 04/05/2021
Data Release Frequency: Quarterly

Federal institutional controls / engineering controls registries

LUCIS: Land Use Control Information System

LUCIS contains records of land use control information pertaining to the former Navy Base Realignment and Closure properties.

Date of Government Version: 11/11/2020
Date Data Arrived at EDR: 11/17/2020
Date Made Active in Reports: 02/09/2021
Number of Days to Update: 84

Source: Department of the Navy
Telephone: 843-820-7326
Last EDR Contact: 02/08/2021
Next Scheduled EDR Contact: 05/24/2021
Data Release Frequency: Varies

US ENG CONTROLS: Engineering Controls Sites List

A listing of sites with engineering controls in place. Engineering controls include various forms of caps, building foundations, liners, and treatment methods to create pathway elimination for regulated substances to enter environmental media or effect human health.

Date of Government Version: 10/28/2020
Date Data Arrived at EDR: 11/05/2020
Date Made Active in Reports: 11/18/2020
Number of Days to Update: 13

Source: Environmental Protection Agency
Telephone: 703-603-0695
Last EDR Contact: 02/23/2021
Next Scheduled EDR Contact: 06/06/2021
Data Release Frequency: Varies

US INST CONTROLS: Institutional Controls Sites List

A listing of sites with institutional controls in place. Institutional controls include administrative measures, such as groundwater use restrictions, construction restrictions, property use restrictions, and post remediation care requirements intended to prevent exposure to contaminants remaining on site. Deed restrictions are generally required as part of the institutional controls.

Date of Government Version: 10/28/2020
Date Data Arrived at EDR: 11/05/2020
Date Made Active in Reports: 11/18/2020
Number of Days to Update: 13

Source: Environmental Protection Agency
Telephone: 703-603-0695
Last EDR Contact: 02/23/2021
Next Scheduled EDR Contact: 06/06/2021
Data Release Frequency: Varies

Federal ERNS list

ERNS: Emergency Response Notification System

Emergency Response Notification System. ERNS records and stores information on reported releases of oil and hazardous substances.

Date of Government Version: 12/14/2020
Date Data Arrived at EDR: 12/15/2020
Date Made Active in Reports: 12/22/2020
Number of Days to Update: 7

Source: National Response Center, United States Coast Guard
Telephone: 202-267-2180
Last EDR Contact: 12/15/2020
Next Scheduled EDR Contact: 04/05/2021
Data Release Frequency: Quarterly

State- and tribal - equivalent NPL

RESPONSE: State Response Sites

Identifies confirmed release sites where DTSC is involved in remediation, either in a lead or oversight capacity. These confirmed release sites are generally high-priority and high potential risk.

Date of Government Version: 10/26/2020
Date Data Arrived at EDR: 10/26/2020
Date Made Active in Reports: 01/13/2021
Number of Days to Update: 79

Source: Department of Toxic Substances Control
Telephone: 916-323-3400
Last EDR Contact: 01/26/2021
Next Scheduled EDR Contact: 05/10/2021
Data Release Frequency: Quarterly

State- and tribal - equivalent CERCLIS

ENVIROSTOR: EnviroStor Database

The Department of Toxic Substances Control's (DTSC's) Site Mitigation and Brownfields Reuse Program's (SMBRP's) EnviroStor database identifes sites that have known contamination or sites for which there may be reasons to investigate further. The database includes the following site types: Federal Superfund sites (National Priorities List (NPL)); State Response, including Military Facilities and State Superfund; Voluntary Cleanup; and School sites. EnviroStor provides similar information to the information that was available in CalSites, and provides additional site information, including, but not limited to, identification of formerly-contaminated properties that have been released for reuse, properties where environmental deed restrictions have been recorded to prevent inappropriate land uses, and risk characterization information that is used to assess potential impacts to public health and the environment at contaminated sites.

Date of Government Version: 10/26/2020
Date Data Arrived at EDR: 10/26/2020
Date Made Active in Reports: 01/13/2021
Number of Days to Update: 79

Source: Department of Toxic Substances Control
Telephone: 916-323-3400
Last EDR Contact: 01/26/2021
Next Scheduled EDR Contact: 05/10/2021
Data Release Frequency: Quarterly

State and tribal landfill and/or solid waste disposal site lists

SWF/LF (SWIS): Solid Waste Information System

Active, Closed and Inactive Landfills. SWF/LF records typically contain an inve ntory of solid waste disposal facilities or landfills. These may be active or i nactive facilities or open dumps that failed to meet RCRA Section 4004 criteria for solid waste landfills or disposal sites.

Date of Government Version: 11/09/2020
Date Data Arrived at EDR: 11/10/2020
Date Made Active in Reports: 01/14/2021
Number of Days to Update: 65

Source: Department of Resources Recycling and Recovery
Telephone: 916-341-6320
Last EDR Contact: 02/09/2021
Next Scheduled EDR Contact: 05/24/2021
Data Release Frequency: Quarterly

State and tribal leaking storage tank lists

LUST REG 8: Leaking Underground Storage Tanks
California Regional Water Quality Control Board Santa Ana Region (8). For more current information, please refer to the State Water Resources Control Board's LUST database.

Date of Government Version: 02/14/2005
Date Data Arrived at EDR: 02/15/2005
Date Made Active in Reports: 03/28/2005
Number of Days to Update: 41

Source: California Regional Water Quality Control Board Santa Ana Region (8)
Telephone: 909-782-4496
Last EDR Contact: 08/15/2011
Next Scheduled EDR Contact: 11/28/2011
Data Release Frequency: No Update Planned

LUST REG 6L: Leaking Underground Storage Tank Case Listing
For more current information, please refer to the State Water Resources Control Board's LUST database.

Date of Government Version: 09/09/2003
Date Data Arrived at EDR: 09/10/2003
Date Made Active in Reports: 10/07/2003
Number of Days to Update: 27

Source: California Regional Water Quality Control Board Lahontan Region (6)
Telephone: 530-542-5572
Last EDR Contact: 09/12/2011
Next Scheduled EDR Contact: 12/26/2011
Data Release Frequency: No Update Planned

LUST REG 1: Active Toxic Site Investigation
Del Norte, Humboldt, Lake, Mendocino, Modoc, Siskiyou, Sonoma, Trinity counties. For more current information, please refer to the State Water Resources Control Board's LUST database.

Date of Government Version: 02/01/2001
Date Data Arrived at EDR: 02/28/2001
Date Made Active in Reports: 03/29/2001
Number of Days to Update: 29

Source: California Regional Water Quality Control Board North Coast (1)
Telephone: 707-570-3769
Last EDR Contact: 08/01/2011
Next Scheduled EDR Contact: 11/14/2011
Data Release Frequency: No Update Planned

LUST REG 2: Fuel Leak List
Leaking Underground Storage Tank locations. Alameda, Contra Costa, Marin, Napa, San Francisco, San Mateo, Santa Clara, Solano, Sonoma counties.

Date of Government Version: 09/30/2004
Date Data Arrived at EDR: 10/20/2004
Date Made Active in Reports: 11/19/2004
Number of Days to Update: 30

Source: California Regional Water Quality Control Board San Francisco Bay Region (2)
Telephone: 510-622-2433
Last EDR Contact: 09/19/2011
Next Scheduled EDR Contact: 01/02/2012
Data Release Frequency: No Update Planned

LUST REG 3: Leaking Underground Storage Tank Database
Leaking Underground Storage Tank locations. Monterey, San Benito, San Luis Obispo, Santa Barbara, Santa Cruz counties.

Date of Government Version: 05/19/2003
Date Data Arrived at EDR: 05/19/2003
Date Made Active in Reports: 06/02/2003
Number of Days to Update: 14

Source: California Regional Water Quality Control Board Central Coast Region (3)
Telephone: 805-542-4786
Last EDR Contact: 07/18/2011
Next Scheduled EDR Contact: 10/31/2011
Data Release Frequency: No Update Planned

LUST REG 4: Underground Storage Tank Leak List
Los Angeles, Ventura counties. For more current information, please refer to the State Water Resources Control Board's LUST database.

Date of Government Version: 09/07/2004
Date Data Arrived at EDR: 09/07/2004
Date Made Active in Reports: 10/12/2004
Number of Days to Update: 35

Source: California Regional Water Quality Control Board Los Angeles Region (4)
Telephone: 213-576-6710
Last EDR Contact: 09/06/2011
Next Scheduled EDR Contact: 12/19/2011
Data Release Frequency: No Update Planned

LUST REG 5: Leaking Underground Storage Tank Database
Leaking Underground Storage Tank locations. Alameda, Alpine, Amador, Butte, Colusa, Contra Costa, Calveras, El Dorado, Fresno, Glenn, Kern, Kings, Lake, Lassen, Madera, Mariposa, Merced, Modoc, Napa, Nevada, Placer, Plumas, Sacramento, San Joaquin, Shasta, Solano, Stanislaus, Sutter, Tehama, Tulare, Tuolumne, Yolo, Yuba counties.

Date of Government Version: 07/01/2008
Date Data Arrived at EDR: 07/22/2008
Date Made Active in Reports: 07/31/2008
Number of Days to Update: 9

Source: California Regional Water Quality Control Board Central Valley Region (5)
Telephone: 916-464-4834
Last EDR Contact: 07/01/2011
Next Scheduled EDR Contact: 10/17/2011
Data Release Frequency: No Update Planned

LUST REG 7: Leaking Underground Storage Tank Case Listing

Leaking Underground Storage Tank locations. Imperial, Riverside, San Diego, Santa Barbara counties.

Date of Government Version: 02/26/2004
Date Data Arrived at EDR: 02/26/2004
Date Made Active in Reports: 03/24/2004
Number of Days to Update: 27

Source: California Regional Water Quality Control Board Colorado River Basin Region (7)
Telephone: 760-776-8943
Last EDR Contact: 08/01/2011
Next Scheduled EDR Contact: 11/14/2011
Data Release Frequency: No Update Planned

LUST REG 6V: Leaking Underground Storage Tank Case Listing

Leaking Underground Storage Tank locations. Inyo, Kern, Los Angeles, Mono, San Bernardino counties.

Date of Government Version: 06/07/2005
Date Data Arrived at EDR: 06/07/2005
Date Made Active in Reports: 06/29/2005
Number of Days to Update: 22

Source: California Regional Water Quality Control Board Victorville Branch Office (6)
Telephone: 760-241-7365
Last EDR Contact: 09/12/2011
Next Scheduled EDR Contact: 12/26/2011
Data Release Frequency: No Update Planned

LUST: Leaking Underground Fuel Tank Report (GEOTRACKER)

Leaking Underground Storage Tank (LUST) Sites included in GeoTracker. GeoTracker is the Water Boards data management system for sites that impact, or have the potential to impact, water quality in California, with emphasis on groundwater.

Date of Government Version: 12/04/2020
Date Data Arrived at EDR: 12/04/2020
Date Made Active in Reports: 02/18/2021
Number of Days to Update: 76

Source: State Water Resources Control Board
Telephone: see region list
Last EDR Contact: 12/04/2020
Next Scheduled EDR Contact: 03/22/2021
Data Release Frequency: Quarterly

LUST REG 9: Leaking Underground Storage Tank Report

Orange, Riverside, San Diego counties. For more current information, please refer to the State Water Resources Control Board's LUST database.

Date of Government Version: 03/01/2001
Date Data Arrived at EDR: 04/23/2001
Date Made Active in Reports: 05/21/2001
Number of Days to Update: 28

Source: California Regional Water Quality Control Board San Diego Region (9)
Telephone: 858-637-5595
Last EDR Contact: 09/26/2011
Next Scheduled EDR Contact: 01/09/2012
Data Release Frequency: No Update Planned

INDIAN LUST R9: Leaking Underground Storage Tanks on Indian Land

LUSTs on Indian land in Arizona, California, New Mexico and Nevada

Date of Government Version: 04/08/2020
Date Data Arrived at EDR: 05/20/2020
Date Made Active in Reports: 08/12/2020
Number of Days to Update: 84

Source: Environmental Protection Agency
Telephone: 415-972-3372
Last EDR Contact: 12/16/2020
Next Scheduled EDR Contact: 05/03/2021
Data Release Frequency: Varies

INDIAN LUST R10: Leaking Underground Storage Tanks on Indian Land

LUSTs on Indian land in Alaska, Idaho, Oregon and Washington.

Date of Government Version: 04/14/2020
Date Data Arrived at EDR: 05/20/2020
Date Made Active in Reports: 08/12/2020
Number of Days to Update: 84

Source: EPA Region 10
Telephone: 206-553-2857
Last EDR Contact: 12/16/2020
Next Scheduled EDR Contact: 05/03/2021
Data Release Frequency: Varies

INDIAN LUST R1: Leaking Underground Storage Tanks on Indian Land
A listing of leaking underground storage tank locations on Indian Land.

Date of Government Version: 04/29/2020
Date Data Arrived at EDR: 05/20/2020
Date Made Active in Reports: 08/12/2020
Number of Days to Update: 84
Source: EPA Region 1
Telephone: 617-918-1313
Last EDR Contact: 12/16/2020
Next Scheduled EDR Contact: 05/03/2021
Data Release Frequency: Varies

INDIAN LUST R8: Leaking Underground Storage Tanks on Indian Land
LUSTs on Indian land in Colorado, Montana, North Dakota, South Dakota, Utah and Wyoming.

Date of Government Version: 04/14/2020
Date Data Arrived at EDR: 05/20/2020
Date Made Active in Reports: 08/12/2020
Number of Days to Update: 84
Source: EPA Region 8
Telephone: 303-312-6271
Last EDR Contact: 12/16/2020
Next Scheduled EDR Contact: 05/03/2021
Data Release Frequency: Varies

INDIAN LUST R4: Leaking Underground Storage Tanks on Indian Land
LUSTs on Indian land in Florida, Mississippi and North Carolina.

Date of Government Version: 04/14/2020
Date Data Arrived at EDR: 05/26/2020
Date Made Active in Reports: 08/12/2020
Number of Days to Update: 78
Source: EPA Region 4
Telephone: 404-562-8677
Last EDR Contact: 12/16/2020
Next Scheduled EDR Contact: 05/03/2021
Data Release Frequency: Varies

INDIAN LUST R7: Leaking Underground Storage Tanks on Indian Land
LUSTs on Indian land in Iowa, Kansas, and Nebraska

Date of Government Version: 04/15/2020
Date Data Arrived at EDR: 05/20/2020
Date Made Active in Reports: 08/12/2020
Number of Days to Update: 84
Source: EPA Region 7
Telephone: 913-551-7003
Last EDR Contact: 12/16/2020
Next Scheduled EDR Contact: 05/03/2021
Data Release Frequency: Varies

INDIAN LUST R6: Leaking Underground Storage Tanks on Indian Land
LUSTs on Indian land in New Mexico and Oklahoma.

Date of Government Version: 04/08/2020
Date Data Arrived at EDR: 05/20/2020
Date Made Active in Reports: 08/12/2020
Number of Days to Update: 84
Source: EPA Region 6
Telephone: 214-665-6597
Last EDR Contact: 12/16/2020
Next Scheduled EDR Contact: 05/03/2021
Data Release Frequency: Varies

INDIAN LUST R5: Leaking Underground Storage Tanks on Indian Land
Leaking underground storage tanks located on Indian Land in Michigan, Minnesota and Wisconsin.

Date of Government Version: 04/14/2020
Date Data Arrived at EDR: 05/20/2020
Date Made Active in Reports: 08/12/2020
Number of Days to Update: 84
Source: EPA, Region 5
Telephone: 312-886-7439
Last EDR Contact: 12/16/2020
Next Scheduled EDR Contact: 05/03/2021
Data Release Frequency: Varies

CPS-SLIC: Statewide SLIC Cases (GEOTRACKER)
Cleanup Program Sites (CPS; also known as Site Cleanups [SC] and formerly known as Spills, Leaks, Investigations, and Cleanups [SLIC] sites) included in GeoTracker. GeoTracker is the Water Boards data management system for sites that impact, or have the potential to impact, water quality in California, with emphasis on groundwater.

Date of Government Version: 12/04/2020
Date Data Arrived at EDR: 12/04/2020
Date Made Active in Reports: 02/18/2021
Number of Days to Update: 76
Source: State Water Resources Control Board
Telephone: 866-480-1028
Last EDR Contact: 12/04/2020
Next Scheduled EDR Contact: 03/22/2021
Data Release Frequency: Varies

SLIC REG 1: Active Toxic Site Investigations
The SLIC (Spills, Leaks, Investigations and Cleanup) program is designed to protect and restore water quality from spills, leaks, and similar discharges.

Date of Government Version: 04/03/2003
Date Data Arrived at EDR: 04/07/2003
Date Made Active in Reports: 04/25/2003
Number of Days to Update: 18

Source: California Regional Water Quality Control Board, North Coast Region (1)
Telephone: 707-576-2220
Last EDR Contact: 08/01/2011
Next Scheduled EDR Contact: 11/14/2011
Data Release Frequency: No Update Planned

SLIC REG 2: Spills, Leaks, Investigation & Cleanup Cost Recovery Listing
The SLIC (Spills, Leaks, Investigations and Cleanup) program is designed to protect and restore water quality from spills, leaks, and similar discharges.

Date of Government Version: 09/30/2004
Date Data Arrived at EDR: 10/20/2004
Date Made Active in Reports: 11/19/2004
Number of Days to Update: 30

Source: Regional Water Quality Control Board San Francisco Bay Region (2)
Telephone: 510-286-0457
Last EDR Contact: 09/19/2011
Next Scheduled EDR Contact: 01/02/2012
Data Release Frequency: No Update Planned

SLIC REG 3: Spills, Leaks, Investigation & Cleanup Cost Recovery Listing
The SLIC (Spills, Leaks, Investigations and Cleanup) program is designed to protect and restore water quality from spills, leaks, and similar discharges.

Date of Government Version: 05/18/2006
Date Data Arrived at EDR: 05/18/2006
Date Made Active in Reports: 06/15/2006
Number of Days to Update: 28

Source: California Regional Water Quality Control Board Central Coast Region (3)
Telephone: 805-549-3147
Last EDR Contact: 07/18/2011
Next Scheduled EDR Contact: 10/31/2011
Data Release Frequency: No Update Planned

SLIC REG 4: Spills, Leaks, Investigation & Cleanup Cost Recovery Listing
The SLIC (Spills, Leaks, Investigations and Cleanup) program is designed to protect and restore water quality from spills, leaks, and similar discharges.

Date of Government Version: 11/17/2004
Date Data Arrived at EDR: 11/18/2004
Date Made Active in Reports: 01/04/2005
Number of Days to Update: 47

Source: Region Water Quality Control Board Los Angeles Region (4)
Telephone: 213-576-6600
Last EDR Contact: 07/01/2011
Next Scheduled EDR Contact: 10/17/2011
Data Release Frequency: No Update Planned

SLIC REG 5: Spills, Leaks, Investigation & Cleanup Cost Recovery Listing
The SLIC (Spills, Leaks, Investigations and Cleanup) program is designed to protect and restore water quality from spills, leaks, and similar discharges.

Date of Government Version: 04/01/2005
Date Data Arrived at EDR: 04/05/2005
Date Made Active in Reports: 04/21/2005
Number of Days to Update: 16

Source: Regional Water Quality Control Board Central Valley Region (5)
Telephone: 916-464-3291
Last EDR Contact: 09/12/2011
Next Scheduled EDR Contact: 12/26/2011
Data Release Frequency: No Update Planned

SLIC REG 6V: Spills, Leaks, Investigation & Cleanup Cost Recovery Listing
The SLIC (Spills, Leaks, Investigations and Cleanup) program is designed to protect and restore water quality from spills, leaks, and similar discharges.

Date of Government Version: 05/24/2005
Date Data Arrived at EDR: 05/25/2005
Date Made Active in Reports: 06/16/2005
Number of Days to Update: 22

Source: Regional Water Quality Control Board, Victorville Branch
Telephone: 619-241-6583
Last EDR Contact: 08/15/2011
Next Scheduled EDR Contact: 11/28/2011
Data Release Frequency: No Update Planned

SLIC REG 6L: SLIC Sites
The SLIC (Spills, Leaks, Investigations and Cleanup) program is designed to protect and restore water quality from spills, leaks, and similar discharges.

Date of Government Version: 09/07/2004
Date Data Arrived at EDR: 09/07/2004
Date Made Active in Reports: 10/12/2004
Number of Days to Update: 35

Source: California Regional Water Quality Control Board, Lahontan Region
Telephone: 530-542-5574
Last EDR Contact: 08/15/2011
Next Scheduled EDR Contact: 11/28/2011
Data Release Frequency: No Update Planned

SLIC REG 7: SLIC List
The SLIC (Spills, Leaks, Investigations and Cleanup) program is designed to protect and restore water quality from spills, leaks, and similar discharges.

Date of Government Version: 11/24/2004
Date Data Arrived at EDR: 11/29/2004
Date Made Active in Reports: 01/04/2005
Number of Days to Update: 36

Source: California Regional Quality Control Board, Colorado River Basin Region
Telephone: 760-346-7491
Last EDR Contact: 08/01/2011
Next Scheduled EDR Contact: 11/14/2011
Data Release Frequency: No Update Planned

SLIC REG 8: Spills, Leaks, Investigation & Cleanup Cost Recovery Listing
The SLIC (Spills, Leaks, Investigations and Cleanup) program is designed to protect and restore water quality from spills, leaks, and similar discharges.

Date of Government Version: 04/03/2008
Date Data Arrived at EDR: 04/03/2008
Date Made Active in Reports: 04/14/2008
Number of Days to Update: 11

Source: California Region Water Quality Control Board Santa Ana Region (8)
Telephone: 951-782-3298
Last EDR Contact: 09/12/2011
Next Scheduled EDR Contact: 12/26/2011
Data Release Frequency: No Update Planned

SLIC REG 9: Spills, Leaks, Investigation & Cleanup Cost Recovery Listing
The SLIC (Spills, Leaks, Investigations and Cleanup) program is designed to protect and restore water quality from spills, leaks, and similar discharges.

Date of Government Version: 09/10/2007
Date Data Arrived at EDR: 09/11/2007
Date Made Active in Reports: 09/28/2007
Number of Days to Update: 17

Source: California Regional Water Quality Control Board San Diego Region (9)
Telephone: 858-467-2980
Last EDR Contact: 08/08/2011
Next Scheduled EDR Contact: 11/21/2011
Data Release Frequency: No Update Planned

State and tribal registered storage tank lists

FEMA UST: Underground Storage Tank Listing
A listing of all FEMA owned underground storage tanks.

Date of Government Version: 07/21/2020
Date Data Arrived at EDR: 09/03/2020
Date Made Active in Reports: 11/25/2020
Number of Days to Update: 83

Source: FEMA
Telephone: 202-646-5797
Last EDR Contact: 01/04/2021
Next Scheduled EDR Contact: 04/19/2021
Data Release Frequency: Varies

UST CLOSURE: Proposed Closure of Underground Storage Tank (UST) Cases
UST cases that are being considered for closure by either the State Water Resources Control Board or the Executive Director have been posted for a 60-day public comment period. UST Case Closures being proposed for consideration by the State Water Resources Control Board. These are primarily UST cases that meet closure criteria under the decisional framework in State Water Board Resolution No. 92-49 and other Board orders. UST Case Closures proposed for consideration by the Executive Director pursuant to State Water Board Resolution No. 2012-0061. These are cases that meet the criteria of the Low-Threat UST Case Closure Policy. UST Case Closure Review Denials and Approved Orders.

Date of Government Version: 12/02/2020
Date Data Arrived at EDR: 12/08/2020
Date Made Active in Reports: 02/23/2021
Number of Days to Update: 77

Source: State Water Resources Control Board
Telephone: 916-327-7844
Last EDR Contact: 12/08/2020
Next Scheduled EDR Contact: 03/22/2021
Data Release Frequency: Varies

MILITARY UST SITES: Military UST Sites (GEOTRACKER)
Military ust sites

Date of Government Version: 12/04/2020
Date Data Arrived at EDR: 12/04/2020
Date Made Active in Reports: 02/18/2021
Number of Days to Update: 76

Source: State Water Resources Control Board
Telephone: 866-480-1028
Last EDR Contact: 12/04/2020
Next Scheduled EDR Contact: 03/22/2021
Data Release Frequency: Varies

UST: Active UST Facilities
Active UST facilities gathered from the local regulatory agencies

Date of Government Version: 12/04/2020
Date Data Arrived at EDR: 12/04/2020
Date Made Active in Reports: 02/18/2021
Number of Days to Update: 76

Source: SWRCB
Telephone: 916-341-5851
Last EDR Contact: 12/04/2020
Next Scheduled EDR Contact: 03/22/2021
Data Release Frequency: Semi-Annually

AST: Aboveground Petroleum Storage Tank Facilities
A listing of aboveground storage tank petroleum storage tank locations.

Date of Government Version: 07/06/2016
Date Data Arrived at EDR: 07/12/2016
Date Made Active in Reports: 09/19/2016
Number of Days to Update: 69

Source: California Environmental Protection Agency
Telephone: 916-327-5092
Last EDR Contact: 12/09/2020
Next Scheduled EDR Contact: 03/29/2021
Data Release Frequency: Varies

INDIAN UST R7: Underground Storage Tanks on Indian Land
The Indian Underground Storage Tank (UST) database provides information about underground storage tanks on Indian land in EPA Region 7 (Iowa, Kansas, Missouri, Nebraska, and 9 Tribal Nations).

Date of Government Version: 04/03/2020
Date Data Arrived at EDR: 05/20/2020
Date Made Active in Reports: 08/12/2020
Number of Days to Update: 84

Source: EPA Region 7
Telephone: 913-551-7003
Last EDR Contact: 12/16/2020
Next Scheduled EDR Contact: 05/03/2021
Data Release Frequency: Varies

INDIAN UST R9: Underground Storage Tanks on Indian Land
The Indian Underground Storage Tank (UST) database provides information about underground storage tanks on Indian land in EPA Region 9 (Arizona, California, Hawaii, Nevada, the Pacific Islands, and Tribal Nations).

Date of Government Version: 04/08/2020
Date Data Arrived at EDR: 05/20/2020
Date Made Active in Reports: 08/12/2020
Number of Days to Update: 84

Source: EPA Region 9
Telephone: 415-972-3368
Last EDR Contact: 12/16/2020
Next Scheduled EDR Contact: 05/03/2021
Data Release Frequency: Varies

INDIAN UST R10: Underground Storage Tanks on Indian Land
The Indian Underground Storage Tank (UST) database provides information about underground storage tanks on Indian land in EPA Region 10 (Alaska, Idaho, Oregon, Washington, and Tribal Nations).

Date of Government Version: 04/14/2020
Date Data Arrived at EDR: 05/20/2020
Date Made Active in Reports: 08/12/2020
Number of Days to Update: 84

Source: EPA Region 10
Telephone: 206-553-2857
Last EDR Contact: 12/15/2020
Next Scheduled EDR Contact: 05/03/2021
Data Release Frequency: Varies

INDIAN UST R1: Underground Storage Tanks on Indian Land

The Indian Underground Storage Tank (UST) database provides information about underground storage tanks on Indian land in EPA Region 1 (Connecticut, Maine, Massachusetts, New Hampshire, Rhode Island, Vermont and ten Tribal Nations).

Date of Government Version: 04/29/2020
Date Data Arrived at EDR: 05/20/2020
Date Made Active in Reports: 08/12/2020
Number of Days to Update: 84

Source: EPA, Region 1
Telephone: 617-918-1313
Last EDR Contact: 12/16/2020
Next Scheduled EDR Contact: 05/03/2021
Data Release Frequency: Varies

INDIAN UST R8: Underground Storage Tanks on Indian Land

The Indian Underground Storage Tank (UST) database provides information about underground storage tanks on Indian land in EPA Region 8 (Colorado, Montana, North Dakota, South Dakota, Utah, Wyoming and 27 Tribal Nations).

Date of Government Version: 04/14/2020
Date Data Arrived at EDR: 05/20/2020
Date Made Active in Reports: 08/13/2020
Number of Days to Update: 85

Source: EPA Region 8
Telephone: 303-312-6137
Last EDR Contact: 12/16/2020
Next Scheduled EDR Contact: 05/03/2021
Data Release Frequency: Varies

INDIAN UST R4: Underground Storage Tanks on Indian Land

The Indian Underground Storage Tank (UST) database provides information about underground storage tanks on Indian land in EPA Region 4 (Alabama, Florida, Georgia, Kentucky, Mississippi, North Carolina, South Carolina, Tennessee and Tribal Nations)

Date of Government Version: 04/14/2020
Date Data Arrived at EDR: 05/26/2020
Date Made Active in Reports: 08/12/2020
Number of Days to Update: 78

Source: EPA Region 4
Telephone: 404-562-9424
Last EDR Contact: 12/16/2020
Next Scheduled EDR Contact: 05/03/2021
Data Release Frequency: Varies

INDIAN UST R6: Underground Storage Tanks on Indian Land

The Indian Underground Storage Tank (UST) database provides information about underground storage tanks on Indian land in EPA Region 6 (Louisiana, Arkansas, Oklahoma, New Mexico, Texas and 65 Tribes).

Date of Government Version: 04/08/2020
Date Data Arrived at EDR: 05/20/2020
Date Made Active in Reports: 08/12/2020
Number of Days to Update: 84

Source: EPA Region 6
Telephone: 214-665-7591
Last EDR Contact: 12/16/2020
Next Scheduled EDR Contact: 05/03/2021
Data Release Frequency: Varies

INDIAN UST R5: Underground Storage Tanks on Indian Land

The Indian Underground Storage Tank (UST) database provides information about underground storage tanks on Indian land in EPA Region 5 (Michigan, Minnesota and Wisconsin and Tribal Nations).

Date of Government Version: 04/14/2020
Date Data Arrived at EDR: 05/20/2020
Date Made Active in Reports: 08/12/2020
Number of Days to Update: 84

Source: EPA Region 5
Telephone: 312-886-6136
Last EDR Contact: 12/16/2020
Next Scheduled EDR Contact: 05/03/2021
Data Release Frequency: Varies

State and tribal voluntary cleanup sites

INDIAN VCP R1: Voluntary Cleanup Priority Listing

A listing of voluntary cleanup priority sites located on Indian Land located in Region 1.

Date of Government Version: 07/27/2015
Date Data Arrived at EDR: 09/29/2015
Date Made Active in Reports: 02/18/2016
Number of Days to Update: 142

Source: EPA, Region 1
Telephone: 617-918-1102
Last EDR Contact: 12/15/2020
Next Scheduled EDR Contact: 04/05/2021
Data Release Frequency: Varies

INDIAN VCP R7: Voluntary Cleanup Priority Lisitng
A listing of voluntary cleanup priority sites located on Indian Land located in Region 7.

Date of Government Version: 03/20/2008
Date Data Arrived at EDR: 04/22/2008
Date Made Active in Reports: 05/19/2008
Number of Days to Update: 27

Source: EPA, Region 7
Telephone: 913-551-7365
Last EDR Contact: 04/20/2009
Next Scheduled EDR Contact: 07/20/2009
Data Release Frequency: Varies

VCP: Voluntary Cleanup Program Properties
Contains low threat level properties with either confirmed or unconfirmed releases and the project proponents have request that DTSC oversee investigation and/or cleanup activities and have agreed to provide coverage for DTSC's costs.

Date of Government Version: 10/26/2020
Date Data Arrived at EDR: 10/26/2020
Date Made Active in Reports: 01/13/2021
Number of Days to Update: 79

Source: Department of Toxic Substances Control
Telephone: 916-323-3400
Last EDR Contact: 01/26/2021
Next Scheduled EDR Contact: 05/10/2021
Data Release Frequency: Quarterly

State and tribal Brownfields sites

BROWNFIELDS: Considered Brownfieds Sites Listing
A listing of sites the SWRCB considers to be Brownfields since these are sites have come to them through the MOA Process.

Date of Government Version: 09/21/2020
Date Data Arrived at EDR: 09/22/2020
Date Made Active in Reports: 12/11/2020
Number of Days to Update: 80

Source: State Water Resources Control Board
Telephone: 916-323-7905
Last EDR Contact: 12/17/2020
Next Scheduled EDR Contact: 04/05/2021
Data Release Frequency: Quarterly

ADDITIONAL ENVIRONMENTAL RECORDS

Local Brownfield lists

US BROWNFIELDS: A Listing of Brownfields Sites
Brownfields are real property, the expansion, redevelopment, or reuse of which may be complicated by the presence or potential presence of a hazardous substance, pollutant, or contaminant. Cleaning up and reinvesting in these properties takes development pressures off of undeveloped, open land, and both improves and protects the environment. Assessment, Cleanup and Redevelopment Exchange System (ACRES) stores information reported by EPA Brownfields grant recipients on brownfields properties assessed or cleaned up with grant funding as well as information on Targeted Brownfields Assessments performed by EPA Regions. A listing of ACRES Brownfield sites is obtained from Cleanups in My Community. Cleanups in My Community provides information on Brownfields properties for which information is reported back to EPA, as well as areas served by Brownfields grant programs.

Date of Government Version: 12/11/2020
Date Data Arrived at EDR: 12/11/2020
Date Made Active in Reports: 03/02/2021
Number of Days to Update: 81

Source: Environmental Protection Agency
Telephone: 202-566-2777
Last EDR Contact: 12/11/2020
Next Scheduled EDR Contact: 03/29/2021
Data Release Frequency: Semi-Annually

Local Lists of Landfill / Solid Waste Disposal Sites

WMUDS/SWAT: Waste Management Unit Database
Waste Management Unit Database System. WMUDS is used by the State Water Resources Control Board staff and the Regional Water Quality Control Boards for program tracking and inventory of waste management units. WMUDS is composed of the following databases: Facility Information, Scheduled Inspections Information, Waste Management Unit Information, SWAT Program Information, SWAT Report Summary Information, SWAT Report Summary Data, Chapter 15 (formerly Subchapter 15) Information, Chapter 15 Monitoring Parameters, TPCA Program Information, RCRA Program Information, Closure Information, and Interested Parties Information.

Date of Government Version: 04/01/2000
Date Data Arrived at EDR: 04/10/2000
Date Made Active in Reports: 05/10/2000
Number of Days to Update: 30

Source: State Water Resources Control Board
Telephone: 916-227-4448
Last EDR Contact: 01/25/2021
Next Scheduled EDR Contact: 05/10/2021
Data Release Frequency: No Update Planned

SWRCY: Recycler Database
A listing of recycling facilities in California.

Date of Government Version: 12/07/2020
Date Data Arrived at EDR: 12/08/2020
Date Made Active in Reports: 02/22/2021
Number of Days to Update: 76

Source: Department of Conservation
Telephone: 916-323-3836
Last EDR Contact: 12/08/2020
Next Scheduled EDR Contact: 03/22/2021
Data Release Frequency: Quarterly

HAULERS: Registered Waste Tire Haulers Listing
A listing of registered waste tire haulers.

Date of Government Version: 11/23/2020
Date Data Arrived at EDR: 11/23/2020
Date Made Active in Reports: 02/08/2021
Number of Days to Update: 77

Source: Integrated Waste Management Board
Telephone: 916-341-6422
Last EDR Contact: 02/08/2021
Next Scheduled EDR Contact: 05/24/2021
Data Release Frequency: Varies

INDIAN ODI: Report on the Status of Open Dumps on Indian Lands
Location of open dumps on Indian land.

Date of Government Version: 12/31/1998
Date Data Arrived at EDR: 12/03/2007
Date Made Active in Reports: 01/24/2008
Number of Days to Update: 52

Source: Environmental Protection Agency
Telephone: 703-308-8245
Last EDR Contact: 01/25/2021
Next Scheduled EDR Contact: 05/10/2021
Data Release Frequency: Varies

DEBRIS REGION 9: Torres Martinez Reservation Illegal Dump Site Locations
A listing of illegal dump sites location on the Torres Martinez Indian Reservation located in eastern Riverside County and northern Imperial County, California.

Date of Government Version: 01/12/2009
Date Data Arrived at EDR: 05/07/2009
Date Made Active in Reports: 09/21/2009
Number of Days to Update: 137

Source: EPA, Region 9
Telephone: 415-947-4219
Last EDR Contact: 01/19/2021
Next Scheduled EDR Contact: 05/03/2021
Data Release Frequency: No Update Planned

ODI: Open Dump Inventory
An open dump is defined as a disposal facility that does not comply with one or more of the Part 257 or Part 258 Subtitle D Criteria.

Date of Government Version: 06/30/1985
Date Data Arrived at EDR: 08/09/2004
Date Made Active in Reports: 09/17/2004
Number of Days to Update: 39

Source: Environmental Protection Agency
Telephone: 800-424-9346
Last EDR Contact: 06/09/2004
Next Scheduled EDR Contact: N/A
Data Release Frequency: No Update Planned

IHS OPEN DUMPS: Open Dumps on Indian Land
A listing of all open dumps located on Indian Land in the United States.

Date of Government Version: 04/01/2014
Date Data Arrived at EDR: 08/06/2014
Date Made Active in Reports: 01/29/2015
Number of Days to Update: 176

Source: Department of Health & Human Serivces, Indian Health Service
Telephone: 301-443-1452
Last EDR Contact: 01/29/2021
Next Scheduled EDR Contact: 05/10/2021
Data Release Frequency: Varies

Local Lists of Hazardous waste / Contaminated Sites

US HIST CDL: National Clandestine Laboratory Register

A listing of clandestine drug lab locations that have been removed from the DEAs National Clandestine Laboratory Register.

Date of Government Version: 12/07/2020
Date Data Arrived at EDR: 12/09/2020
Date Made Active in Reports: 03/02/2021
Number of Days to Update: 83

Source: Drug Enforcement Administration
Telephone: 202-307-1000
Last EDR Contact: 02/22/2021
Next Scheduled EDR Contact: 06/06/2021
Data Release Frequency: No Update Planned

HIST CAL-SITES: Calsites Database

The Calsites database contains potential or confirmed hazardous substance release properties. In 1996, California EPA reevaluated and significantly reduced the number of sites in the Calsites database. No longer updated by the state agency. It has been replaced by ENVIROSTOR.

Date of Government Version: 08/08/2005
Date Data Arrived at EDR: 08/03/2006
Date Made Active in Reports: 08/24/2006
Number of Days to Update: 21

Source: Department of Toxic Substance Control
Telephone: 916-323-3400
Last EDR Contact: 02/23/2009
Next Scheduled EDR Contact: 05/25/2009
Data Release Frequency: No Update Planned

SCH: School Property Evaluation Program

This category contains proposed and existing school sites that are being evaluated by DTSC for possible hazardous materials contamination. In some cases, these properties may be listed in the CalSites category depending on the level of threat to public health and safety or the environment they pose.

Date of Government Version: 10/26/2020
Date Data Arrived at EDR: 10/26/2020
Date Made Active in Reports: 01/13/2021
Number of Days to Update: 79

Source: Department of Toxic Substances Control
Telephone: 916-323-3400
Last EDR Contact: 01/26/2021
Next Scheduled EDR Contact: 05/10/2021
Data Release Frequency: Quarterly

CDL: Clandestine Drug Labs

A listing of drug lab locations. Listing of a location in this database does not indicate that any illegal drug lab materials were or were not present there, and does not constitute a determination that the location either requires or does not require additional cleanup work.

Date of Government Version: 06/30/2019
Date Data Arrived at EDR: 05/28/2020
Date Made Active in Reports: 08/12/2020
Number of Days to Update: 76

Source: Department of Toxic Substances Control
Telephone: 916-255-6504
Last EDR Contact: 01/19/2021
Next Scheduled EDR Contact: 04/19/2021
Data Release Frequency: Varies

TOXIC PITS: Toxic Pits Cleanup Act Sites

Toxic PITS Cleanup Act Sites. TOXIC PITS identifies sites suspected of containing hazardous substances where cleanup has not yet been completed.

Date of Government Version: 07/01/1995
Date Data Arrived at EDR: 08/30/1995
Date Made Active in Reports: 09/26/1995
Number of Days to Update: 27

Source: State Water Resources Control Board
Telephone: 916-227-4364
Last EDR Contact: 01/26/2009
Next Scheduled EDR Contact: 04/27/2009
Data Release Frequency: No Update Planned

CERS HAZ WASTE: CERS HAZ WASTE

List of sites in the California Environmental Protection Agency (CalEPA) Regulated Site Portal which fall under the Hazardous Chemical Management, Hazardous Waste Onsite Treatment, Household Hazardous Waste Collection, Hazardous Waste Generator, and RCRA LQ HW Generator programs.

Date of Government Version: 10/19/2020
Date Data Arrived at EDR: 10/19/2020
Date Made Active in Reports: 01/07/2021
Number of Days to Update: 80

Source: CalEPA
Telephone: 916-323-2514
Last EDR Contact: 01/20/2021
Next Scheduled EDR Contact: 05/03/2021
Data Release Frequency: Quarterly

US CDL: Clandestine Drug Labs

A listing of clandestine drug lab locations. The U.S. Department of Justice ("the Department") provides this web site as a public service. It contains addresses of some locations where law enforcement agencies reported they found chemicals or other items that indicated the presence of either clandestine drug laboratories or dumpsites. In most cases, the source of the entries is not the Department, and the Department has not verified the entry and does not guarantee its accuracy. Members of the public must verify the accuracy of all entries by, for example, contacting local law enforcement and local health departments.

Date of Government Version: 12/07/2020
Date Data Arrived at EDR: 12/09/2020
Date Made Active in Reports: 03/02/2021
Number of Days to Update: 83

Source: Drug Enforcement Administration
Telephone: 202-307-1000
Last EDR Contact: 02/22/2021
Next Scheduled EDR Contact: 06/06/2021
Data Release Frequency: Quarterly

PFAS: PFAS Contamination Site Location Listing

A listing of PFAS contaminated sites included in the GeoTracker database.

Date of Government Version: 12/07/2020
Date Data Arrived at EDR: 12/08/2020
Date Made Active in Reports: 02/22/2021
Number of Days to Update: 76

Source: State Water Resources Control Board
Telephone: 866-480-1028
Last EDR Contact: 02/24/2021
Next Scheduled EDR Contact: 03/22/2021
Data Release Frequency: Varies

Local Lists of Registered Storage Tanks

SWEEPS UST: SWEEPS UST Listing

Statewide Environmental Evaluation and Planning System. This underground storage tank listing was updated and maintained by a company contacted by the SWRCB in the early 1990's. The listing is no longer updated or maintained. The local agency is the contact for more information on a site on the SWEEPS list.

Date of Government Version: 06/01/1994
Date Data Arrived at EDR: 07/07/2005
Date Made Active in Reports: 08/11/2005
Number of Days to Update: 35

Source: State Water Resources Control Board
Telephone: N/A
Last EDR Contact: 06/03/2005
Next Scheduled EDR Contact: N/A
Data Release Frequency: No Update Planned

UST MENDOCINO: Mendocino County UST Database

A listing of underground storage tank locations in Mendocino County.

Date of Government Version: 05/20/2020
Date Data Arrived at EDR: 05/20/2020
Date Made Active in Reports: 08/06/2020
Number of Days to Update: 78

Source: Department of Public Health
Telephone: 707-463-4466
Last EDR Contact: 02/22/2021
Next Scheduled EDR Contact: 06/06/2021
Data Release Frequency: Annually

HIST UST: Hazardous Substance Storage Container Database

The Hazardous Substance Storage Container Database is a historical listing of UST sites. Refer to local/county source for current data.

Date of Government Version: 10/15/1990
Date Data Arrived at EDR: 01/25/1991
Date Made Active in Reports: 02/12/1991
Number of Days to Update: 18

Source: State Water Resources Control Board
Telephone: 916-341-5851
Last EDR Contact: 07/26/2001
Next Scheduled EDR Contact: N/A
Data Release Frequency: No Update Planned

SAN FRANCISCO AST: Aboveground Storage Tank Site Listing
Aboveground storage tank sites

Date of Government Version: 11/05/2020
Date Data Arrived at EDR: 11/06/2020
Date Made Active in Reports: 01/26/2021
Number of Days to Update: 81

Source: San Francisco County Department of Public Health
Telephone: 415-252-3896
Last EDR Contact: 02/01/2021
Next Scheduled EDR Contact: 05/17/2021
Data Release Frequency: Varies

CERS TANKS: California Environmental Reporting System (CERS) Tanks
List of sites in the California Environmental Protection Agency (CalEPA) Regulated Site Portal which fall under the Aboveground Petroleum Storage and Underground Storage Tank regulatory programs.

Date of Government Version: 10/19/2020
Date Data Arrived at EDR: 10/19/2020
Date Made Active in Reports: 01/07/2021
Number of Days to Update: 80

Source: California Environmental Protection Agency
Telephone: 916-323-2514
Last EDR Contact: 01/20/2021
Next Scheduled EDR Contact: 05/03/2021
Data Release Frequency: Quarterly

CA FID UST: Facility Inventory Database
The Facility Inventory Database (FID) contains a historical listing of active and inactive underground storage tank locations from the State Water Resource Control Board. Refer to local/county source for current data.

Date of Government Version: 10/31/1994
Date Data Arrived at EDR: 09/05/1995
Date Made Active in Reports: 09/29/1995
Number of Days to Update: 24

Source: California Environmental Protection Agency
Telephone: 916-341-5851
Last EDR Contact: 12/28/1998
Next Scheduled EDR Contact: N/A
Data Release Frequency: No Update Planned

Local Land Records

LIENS: Environmental Liens Listing
A listing of property locations with environmental liens for California where DTSC is a lien holder.

Date of Government Version: 11/24/2020
Date Data Arrived at EDR: 11/30/2020
Date Made Active in Reports: 02/10/2021
Number of Days to Update: 72

Source: Department of Toxic Substances Control
Telephone: 916-323-3400
Last EDR Contact: 02/26/2021
Next Scheduled EDR Contact: 06/14/2021
Data Release Frequency: Varies

LIENS 2: CERCLA Lien Information
A Federal CERCLA ('Superfund') lien can exist by operation of law at any site or property at which EPA has spent Superfund monies. These monies are spent to investigate and address releases and threatened releases of contamination. CERCLIS provides information as to the identity of these sites and properties.

Date of Government Version: 12/30/2020
Date Data Arrived at EDR: 01/14/2021
Date Made Active in Reports: 02/18/2021
Number of Days to Update: 35

Source: Environmental Protection Agency
Telephone: 202-564-6023
Last EDR Contact: 03/04/2021
Next Scheduled EDR Contact: 04/12/2021
Data Release Frequency: Semi-Annually

DEED: Deed Restriction Listing

Site Mitigation and Brownfields Reuse Program Facility Sites with Deed Restrictions & Hazardous Waste Management Program Facility Sites with Deed / Land Use Restriction. The DTSC Site Mitigation and Brownfields Reuse Program (SMBRP) list includes sites cleaned up under the program's oversight and generally does not include current or former hazardous waste facilities that required a hazardous waste facility permit. The list represents deed restrictions that are active. Some sites have multiple deed restrictions. The DTSC Hazardous Waste Management Program (HWMP) has developed a list of current or former hazardous waste facilities that have a recorded land use restriction at the local county recorder's office. The land use restrictions on this list were required by the DTSC HWMP as a result of the presence of hazardous substances that remain on site after the facility (or part of the facility) has been closed or cleaned up. The types of land use restriction include deed notice, deed restriction, or a land use restriction that binds current and future owners.

Date of Government Version: 11/30/2020
Date Data Arrived at EDR: 12/01/2020
Date Made Active in Reports: 02/12/2021
Number of Days to Update: 73

Source: DTSC and SWRCB
Telephone: 916-323-3400
Last EDR Contact: 03/03/2021
Next Scheduled EDR Contact: 06/14/2021
Data Release Frequency: Semi-Annually

Records of Emergency Release Reports

HMIRS: Hazardous Materials Information Reporting System

Hazardous Materials Incident Report System. HMIRS contains hazardous material spill incidents reported to DOT.

Date of Government Version: 09/20/2020
Date Data Arrived at EDR: 09/22/2020
Date Made Active in Reports: 12/14/2020
Number of Days to Update: 83

Source: U.S. Department of Transportation
Telephone: 202-366-4555
Last EDR Contact: 12/17/2020
Next Scheduled EDR Contact: 04/05/2021
Data Release Frequency: Quarterly

CHMIRS: California Hazardous Material Incident Report System

California Hazardous Material Incident Reporting System. CHMIRS contains information on reported hazardous material incidents (accidental releases or spills).

Date of Government Version: 09/30/2020
Date Data Arrived at EDR: 10/19/2020
Date Made Active in Reports: 01/07/2021
Number of Days to Update: 80

Source: Office of Emergency Services
Telephone: 916-845-8400
Last EDR Contact: 01/20/2021
Next Scheduled EDR Contact: 05/03/2021
Data Release Frequency: Semi-Annually

LDS: Land Disposal Sites Listing (GEOTRACKER)

Land Disposal sites (Landfills) included in GeoTracker. GeoTracker is the Water Boards data management system for sites that impact, or have the potential to impact, water quality in California, with emphasis on groundwater.

Date of Government Version: 12/04/2020
Date Data Arrived at EDR: 12/04/2020
Date Made Active in Reports: 02/18/2021
Number of Days to Update: 76

Source: State Water Qualilty Control Board
Telephone: 866-480-1028
Last EDR Contact: 12/04/2020
Next Scheduled EDR Contact: 03/22/2021
Data Release Frequency: Quarterly

MCS: Military Cleanup Sites Listing (GEOTRACKER)

Military sites (consisting of: Military UST sites; Military Privatized sites; and Military Cleanup sites [formerly known as DoD non UST]) included in GeoTracker. GeoTracker is the Water Boards data management system for sites that impact, or have the potential to impact, water quality in California, with emphasis on groundwater.

Date of Government Version: 12/04/2020
Date Data Arrived at EDR: 12/04/2020
Date Made Active in Reports: 02/18/2021
Number of Days to Update: 76

Source: State Water Resources Control Board
Telephone: 866-480-1028
Last EDR Contact: 12/04/2020
Next Scheduled EDR Contact: 03/22/2021
Data Release Frequency: Quarterly

SPILLS 90: SPILLS90 data from FirstSearch

Spills 90 includes those spill and release records available exclusively from FirstSearch databases. Typically, they may include chemical, oil and/or hazardous substance spills recorded after 1990. Duplicate records that are already included in EDR incident and release records are not included in Spills 90.

Date of Government Version: 06/06/2012
Date Data Arrived at EDR: 01/03/2013
Date Made Active in Reports: 02/22/2013
Number of Days to Update: 50

Source: FirstSearch
Telephone: N/A
Last EDR Contact: 01/03/2013
Next Scheduled EDR Contact: N/A
Data Release Frequency: No Update Planned

Other Ascertainable Records

RCRA NonGen / NLR: RCRA - Non Generators / No Longer Regulated

RCRAInfo is EPA's comprehensive information system, providing access to data supporting the Resource Conservation and Recovery Act (RCRA) of 1976 and the Hazardous and Solid Waste Amendments (HSWA) of 1984. The database includes selective information on sites which generate, transport, store, treat and/or dispose of hazardous waste as defined by the Resource Conservation and Recovery Act (RCRA). Non-Generators do not presently generate hazardous waste.

Date of Government Version: 12/14/2020
Date Data Arrived at EDR: 12/17/2020
Date Made Active in Reports: 12/22/2020
Number of Days to Update: 5

Source: Environmental Protection Agency
Telephone: (415) 495-8895
Last EDR Contact: 12/17/2020
Next Scheduled EDR Contact: 04/05/2021
Data Release Frequency: Quarterly

FUDS: Formerly Used Defense Sites

The listing includes locations of Formerly Used Defense Sites properties where the US Army Corps of Engineers is actively working or will take necessary cleanup actions.

Date of Government Version: 09/29/2020
Date Data Arrived at EDR: 11/17/2020
Date Made Active in Reports: 01/25/2021
Number of Days to Update: 69

Source: U.S. Army Corps of Engineers
Telephone: 202-528-4285
Last EDR Contact: 02/17/2021
Next Scheduled EDR Contact: 05/31/2021
Data Release Frequency: Varies

DOD: Department of Defense Sites

This data set consists of federally owned or administered lands, administered by the Department of Defense, that have any area equal to or greater than 640 acres of the United States, Puerto Rico, and the U.S. Virgin Islands.

Date of Government Version: 12/31/2005
Date Data Arrived at EDR: 11/10/2006
Date Made Active in Reports: 01/11/2007
Number of Days to Update: 62

Source: USGS
Telephone: 888-275-8747
Last EDR Contact: 01/15/2021
Next Scheduled EDR Contact: 04/26/2021
Data Release Frequency: Semi-Annually

FEDLAND: Federal and Indian Lands

Federally and Indian administrated lands of the United States. Lands included are administrated by: Army Corps of Engineers, Bureau of Reclamation, National Wild and Scenic River, National Wildlife Refuge, Public Domain Land, Wilderness, Wilderness Study Area, Wildlife Management Area, Bureau of Indian Affairs, Bureau of Land Management, Department of Justice, Forest Service, Fish and Wildlife Service, National Park Service.

Date of Government Version: 04/02/2018
Date Data Arrived at EDR: 04/11/2018
Date Made Active in Reports: 11/06/2019
Number of Days to Update: 574

Source: U.S. Geological Survey
Telephone: 888-275-8747
Last EDR Contact: 01/07/2021
Next Scheduled EDR Contact: 04/19/2021
Data Release Frequency: N/A

SCRD DRYCLEANERS: State Coalition for Remediation of Drycleaners Listing

The State Coalition for Remediation of Drycleaners was established in 1998, with support from the U.S. EPA Office of Superfund Remediation and Technology Innovation. It is comprised of representatives of states with established drycleaner remediation programs. Currently the member states are Alabama, Connecticut, Florida, Illinois, Kansas, Minnesota, Missouri, North Carolina, Oregon, South Carolina, Tennessee, Texas, and Wisconsin.

Date of Government Version: 01/01/2017
Date Data Arrived at EDR: 02/03/2017
Date Made Active in Reports: 04/07/2017
Number of Days to Update: 63

Source: Environmental Protection Agency
Telephone: 615-532-8599
Last EDR Contact: 02/09/2021
Next Scheduled EDR Contact: 05/24/2021
Data Release Frequency: Varies

US FIN ASSUR: Financial Assurance Information

All owners and operators of facilities that treat, store, or dispose of hazardous waste are required to provide proof that they will have sufficient funds to pay for the clean up, closure, and post-closure care of their facilities.

Date of Government Version: 09/21/2020
Date Data Arrived at EDR: 09/22/2020
Date Made Active in Reports: 12/14/2020
Number of Days to Update: 83

Source: Environmental Protection Agency
Telephone: 202-566-1917
Last EDR Contact: 12/17/2020
Next Scheduled EDR Contact: 04/05/2021
Data Release Frequency: Quarterly

EPA WATCH LIST: EPA WATCH LIST

EPA maintains a "Watch List" to facilitate dialogue between EPA, state and local environmental agencies on enforcement matters relating to facilities with alleged violations identified as either significant or high priority. Being on the Watch List does not mean that the facility has actually violated the law only that an investigation by EPA or a state or local environmental agency has led those organizations to allege that an unproven violation has in fact occurred. Being on the Watch List does not represent a higher level of concern regarding the alleged violations that were detected, but instead indicates cases requiring additional dialogue between EPA, state and local agencies - primarily because of the length of time the alleged violation has gone unaddressed or unresolved.

Date of Government Version: 08/30/2013
Date Data Arrived at EDR: 03/21/2014
Date Made Active in Reports: 06/17/2014
Number of Days to Update: 88

Source: Environmental Protection Agency
Telephone: 617-520-3000
Last EDR Contact: 02/02/2021
Next Scheduled EDR Contact: 05/17/2021
Data Release Frequency: Quarterly

2020 COR ACTION: 2020 Corrective Action Program List

The EPA has set ambitious goals for the RCRA Corrective Action program by creating the 2020 Corrective Action Universe. This RCRA cleanup baseline includes facilities expected to need corrective action. The 2020 universe contains a wide variety of sites. Some properties are heavily contaminated while others were contaminated but have since been cleaned up. Still others have not been fully investigated yet, and may require little or no remediation. Inclusion in the 2020 Universe does not necessarily imply failure on the part of a facility to meet its RCRA obligations.

Date of Government Version: 09/30/2017
Date Data Arrived at EDR: 05/08/2018
Date Made Active in Reports: 07/20/2018
Number of Days to Update: 73

Source: Environmental Protection Agency
Telephone: 703-308-4044
Last EDR Contact: 02/05/2021
Next Scheduled EDR Contact: 05/17/2021
Data Release Frequency: Varies

TSCA: Toxic Substances Control Act

Toxic Substances Control Act. TSCA identifies manufacturers and importers of chemical substances included on the TSCA Chemical Substance Inventory list. It includes data on the production volume of these substances by plant site.

Date of Government Version: 12/31/2016
Date Data Arrived at EDR: 06/17/2020
Date Made Active in Reports: 09/10/2020
Number of Days to Update: 85

Source: EPA
Telephone: 202-260-5521
Last EDR Contact: 12/18/2020
Next Scheduled EDR Contact: 03/29/2021
Data Release Frequency: Every 4 Years

TRIS: Toxic Chemical Release Inventory System

Toxic Release Inventory System. TRIS identifies facilities which release toxic chemicals to the air, water and land in reportable quantities under SARA Title III Section 313.

Date of Government Version: 12/31/2018
Date Data Arrived at EDR: 08/14/2020
Date Made Active in Reports: 11/04/2020
Number of Days to Update: 82

Source: EPA
Telephone: 202-566-0250
Last EDR Contact: 02/02/2021
Next Scheduled EDR Contact: 05/31/2021
Data Release Frequency: Annually

SSTS: Section 7 Tracking Systems

Section 7 of the Federal Insecticide, Fungicide and Rodenticide Act, as amended (92 Stat. 829) requires all registered pesticide-producing establishments to submit a report to the Environmental Protection Agency by March 1st each year. Each establishment must report the types and amounts of pesticides, active ingredients and devices being produced, and those having been produced and sold or distributed in the past year.

Date of Government Version: 10/19/2020
Date Data Arrived at EDR: 10/19/2020
Date Made Active in Reports: 01/04/2021
Number of Days to Update: 77

Source: EPA
Telephone: 202-564-4203
Last EDR Contact: 01/21/2021
Next Scheduled EDR Contact: 05/03/2021
Data Release Frequency: Annually

ROD: Records Of Decision

Record of Decision. ROD documents mandate a permanent remedy at an NPL (Superfund) site containing technical and health information to aid in the cleanup.

Date of Government Version: 12/30/2020
Date Data Arrived at EDR: 01/14/2021
Date Made Active in Reports: 02/18/2021
Number of Days to Update: 35

Source: EPA
Telephone: 703-416-0223
Last EDR Contact: 03/04/2021
Next Scheduled EDR Contact: 06/14/2021
Data Release Frequency: Annually

RMP: Risk Management Plans

When Congress passed the Clean Air Act Amendments of 1990, it required EPA to publish regulations and guidance for chemical accident prevention at facilities using extremely hazardous substances. The Risk Management Program Rule (RMP Rule) was written to implement Section 112(r) of these amendments. The rule, which built upon existing industry codes and standards, requires companies of all sizes that use certain flammable and toxic substances to develop a Risk Management Program, which includes a(n): Hazard assessment that details the potential effects of an accidental release, an accident history of the last five years, and an evaluation of worst-case and alternative accidental releases; Prevention program that includes safety precautions and maintenance, monitoring, and employee training measures; and Emergency response program that spells out emergency health care, employee training measures and procedures for informing the public and response agencies (e.g the fire department) should an accident occur.

Date of Government Version: 11/02/2020
Date Data Arrived at EDR: 11/12/2020
Date Made Active in Reports: 01/25/2021
Number of Days to Update: 74

Source: Environmental Protection Agency
Telephone: 202-564-8600
Last EDR Contact: 01/19/2021
Next Scheduled EDR Contact: 05/03/2021
Data Release Frequency: Varies

RAATS: RCRA Administrative Action Tracking System

RCRA Administration Action Tracking System. RAATS contains records based on enforcement actions issued under RCRA pertaining to major violators and includes administrative and civil actions brought by the EPA. For administration actions after September 30, 1995, data entry in the RAATS database was discontinued. EPA will retain a copy of the database for historical records. It was necessary to terminate RAATS because a decrease in agency resources made it impossible to continue to update the information contained in the database.

Date of Government Version: 04/17/1995
Date Data Arrived at EDR: 07/03/1995
Date Made Active in Reports: 08/07/1995
Number of Days to Update: 35

Source: EPA
Telephone: 202-564-4104
Last EDR Contact: 06/02/2008
Next Scheduled EDR Contact: 09/01/2008
Data Release Frequency: No Update Planned

PRP: Potentially Responsible Parties
A listing of verified Potentially Responsible Parties

Date of Government Version: 12/30/2020
Date Data Arrived at EDR: 01/14/2021
Date Made Active in Reports: 03/05/2021
Number of Days to Update: 50
Source: EPA
Telephone: 202-564-6023
Last EDR Contact: 01/14/2021
Next Scheduled EDR Contact: 05/17/2021
Data Release Frequency: Quarterly

PADS: PCB Activity Database System
PCB Activity Database. PADS Identifies generators, transporters, commercial storers and/or brokers and disposers of PCB's who are required to notify the EPA of such activities.

Date of Government Version: 10/09/2019
Date Data Arrived at EDR: 10/11/2019
Date Made Active in Reports: 12/20/2019
Number of Days to Update: 70
Source: EPA
Telephone: 202-566-0500
Last EDR Contact: 01/08/2021
Next Scheduled EDR Contact: 04/19/2021
Data Release Frequency: Annually

ICIS: Integrated Compliance Information System
The Integrated Compliance Information System (ICIS) supports the information needs of the national enforcement and compliance program as well as the unique needs of the National Pollutant Discharge Elimination System (NPDES) program.

Date of Government Version: 11/18/2016
Date Data Arrived at EDR: 11/23/2016
Date Made Active in Reports: 02/10/2017
Number of Days to Update: 79
Source: Environmental Protection Agency
Telephone: 202-564-2501
Last EDR Contact: 12/30/2020
Next Scheduled EDR Contact: 04/19/2021
Data Release Frequency: Quarterly

FTTS: FIFRA/ TSCA Tracking System - FIFRA (Federal Insecticide, Fungicide, & Rodenticide Act)/TSCA (Toxic Substances Control Act)
FTTS tracks administrative cases and pesticide enforcement actions and compliance activities related to FIFRA, TSCA and EPCRA (Emergency Planning and Community Right-to-Know Act). To maintain currency, EDR contacts the Agency on a quarterly basis.

Date of Government Version: 04/09/2009
Date Data Arrived at EDR: 04/16/2009
Date Made Active in Reports: 05/11/2009
Number of Days to Update: 25
Source: EPA/Office of Prevention, Pesticides and Toxic Substances
Telephone: 202-566-1667
Last EDR Contact: 08/18/2017
Next Scheduled EDR Contact: 12/04/2017
Data Release Frequency: No Update Planned

FTTS INSP: FIFRA/ TSCA Tracking System - FIFRA (Federal Insecticide, Fungicide, & Rodenticide Act)/TSCA (Toxic Substances Control Act)
A listing of FIFRA/TSCA Tracking System (FTTS) inspections and enforcements.

Date of Government Version: 04/09/2009
Date Data Arrived at EDR: 04/16/2009
Date Made Active in Reports: 05/11/2009
Number of Days to Update: 25
Source: EPA
Telephone: 202-566-1667
Last EDR Contact: 08/18/2017
Next Scheduled EDR Contact: 12/04/2017
Data Release Frequency: No Update Planned

MLTS: Material Licensing Tracking System
MLTS is maintained by the Nuclear Regulatory Commission and contains a list of approximately 8,100 sites which possess or use radioactive materials and which are subject to NRC licensing requirements. To maintain currency, EDR contacts the Agency on a quarterly basis.

Date of Government Version: 08/05/2020
Date Data Arrived at EDR: 08/10/2020
Date Made Active in Reports: 10/08/2020
Number of Days to Update: 59
Source: Nuclear Regulatory Commission
Telephone: 301-415-7169
Last EDR Contact: 01/19/2021
Next Scheduled EDR Contact: 05/03/2021
Data Release Frequency: Quarterly

GOVERNMENT RECORDS SEARCHED / DATA CURRENCY TRACKING

COAL ASH DOE: Steam-Electric Plant Operation Data
A listing of power plants that store ash in surface ponds.

Date of Government Version: 12/31/2019
Date Data Arrived at EDR: 12/01/2020
Date Made Active in Reports: 02/09/2021
Number of Days to Update: 70
Source: Department of Energy
Telephone: 202-586-8719
Last EDR Contact: 03/05/2021
Next Scheduled EDR Contact: 06/14/2021
Data Release Frequency: Varies

COAL ASH EPA: Coal Combustion Residues Surface Impoundments List
A listing of coal combustion residues surface impoundments with high hazard potential ratings.

Date of Government Version: 01/12/2017
Date Data Arrived at EDR: 03/05/2019
Date Made Active in Reports: 11/11/2019
Number of Days to Update: 251
Source: Environmental Protection Agency
Telephone: N/A
Last EDR Contact: 03/02/2021
Next Scheduled EDR Contact: 06/14/2021
Data Release Frequency: Varies

PCB TRANSFORMER: PCB Transformer Registration Database
The database of PCB transformer registrations that includes all PCB registration submittals.

Date of Government Version: 09/13/2019
Date Data Arrived at EDR: 11/06/2019
Date Made Active in Reports: 02/10/2020
Number of Days to Update: 96
Source: Environmental Protection Agency
Telephone: 202-566-0517
Last EDR Contact: 02/05/2021
Next Scheduled EDR Contact: 05/17/2021
Data Release Frequency: Varies

RADINFO: Radiation Information Database
The Radiation Information Database (RADINFO) contains information about facilities that are regulated by U.S. Environmental Protection Agency (EPA) regulations for radiation and radioactivity.

Date of Government Version: 07/01/2019
Date Data Arrived at EDR: 07/01/2019
Date Made Active in Reports: 09/23/2019
Number of Days to Update: 84
Source: Environmental Protection Agency
Telephone: 202-343-9775
Last EDR Contact: 01/08/2021
Next Scheduled EDR Contact: 04/12/2021
Data Release Frequency: Quarterly

HIST FTTS: FIFRA/TSCA Tracking System Administrative Case Listing
A complete administrative case listing from the FIFRA/TSCA Tracking System (FTTS) for all ten EPA regions. The information was obtained from the National Compliance Database (NCDB). NCDB supports the implementation of FIFRA (Federal Insecticide, Fungicide, and Rodenticide Act) and TSCA (Toxic Substances Control Act). Some EPA regions are now closing out records. Because of that, and the fact that some EPA regions are not providing EPA Headquarters with updated records, it was decided to create a HIST FTTS database. It included records that may not be included in the newer FTTS database updates. This database is no longer updated.

Date of Government Version: 10/19/2006
Date Data Arrived at EDR: 03/01/2007
Date Made Active in Reports: 04/10/2007
Number of Days to Update: 40
Source: Environmental Protection Agency
Telephone: 202-564-2501
Last EDR Contact: 12/17/2007
Next Scheduled EDR Contact: 03/17/2008
Data Release Frequency: No Update Planned

HIST FTTS INSP: FIFRA/TSCA Tracking System Inspection & Enforcement Case Listing
A complete inspection and enforcement case listing from the FIFRA/TSCA Tracking System (FTTS) for all ten EPA regions. The information was obtained from the National Compliance Database (NCDB). NCDB supports the implementation of FIFRA (Federal Insecticide, Fungicide, and Rodenticide Act) and TSCA (Toxic Substances Control Act). Some EPA regions are now closing out records. Because of that, and the fact that some EPA regions are not providing EPA Headquarters with updated records, it was decided to create a HIST FTTS database. It included records that may not be included in the newer FTTS database updates. This database is no longer updated.

Date of Government Version: 10/19/2006
Date Data Arrived at EDR: 03/01/2007
Date Made Active in Reports: 04/10/2007
Number of Days to Update: 40

Source: Environmental Protection Agency
Telephone: 202-564-2501
Last EDR Contact: 12/17/2008
Next Scheduled EDR Contact: 03/17/2008
Data Release Frequency: No Update Planned

DOT OPS: Incident and Accident Data

Department of Transporation, Office of Pipeline Safety Incident and Accident data.

Date of Government Version: 01/02/2020
Date Data Arrived at EDR: 01/28/2020
Date Made Active in Reports: 04/17/2020
Number of Days to Update: 80

Source: Department of Transporation, Office of Pipeline Safety
Telephone: 202-366-4595
Last EDR Contact: 01/27/2021
Next Scheduled EDR Contact: 05/10/2021
Data Release Frequency: Quarterly

CONSENT: Superfund (CERCLA) Consent Decrees

Major legal settlements that establish responsibility and standards for cleanup at NPL (Superfund) sites. Released periodically by United States District Courts after settlement by parties to litigation matters.

Date of Government Version: 09/30/2020
Date Data Arrived at EDR: 10/08/2020
Date Made Active in Reports: 01/04/2021
Number of Days to Update: 88

Source: Department of Justice, Consent Decree Library
Telephone: Varies
Last EDR Contact: 01/04/2021
Next Scheduled EDR Contact: 04/19/2021
Data Release Frequency: Varies

BRS: Biennial Reporting System

The Biennial Reporting System is a national system administered by the EPA that collects data on the generation and management of hazardous waste. BRS captures detailed data from two groups: Large Quantity Generators (LQG) and Treatment, Storage, and Disposal Facilities.

Date of Government Version: 12/31/2017
Date Data Arrived at EDR: 06/22/2020
Date Made Active in Reports: 11/20/2020
Number of Days to Update: 151

Source: EPA/NTIS
Telephone: 800-424-9346
Last EDR Contact: 12/23/2020
Next Scheduled EDR Contact: 04/05/2021
Data Release Frequency: Biennially

INDIAN RESERV: Indian Reservations

This map layer portrays Indian administered lands of the United States that have any area equal to or greater than 640 acres.

Date of Government Version: 12/31/2014
Date Data Arrived at EDR: 07/14/2015
Date Made Active in Reports: 01/10/2017
Number of Days to Update: 546

Source: USGS
Telephone: 202-208-3710
Last EDR Contact: 01/08/2021
Next Scheduled EDR Contact: 04/19/2021
Data Release Frequency: Semi-Annually

FUSRAP: Formerly Utilized Sites Remedial Action Program

DOE established the Formerly Utilized Sites Remedial Action Program (FUSRAP) in 1974 to remediate sites where radioactive contamination remained from Manhattan Project and early U.S. Atomic Energy Commission (AEC) operations.

Date of Government Version: 08/08/2017
Date Data Arrived at EDR: 09/11/2018
Date Made Active in Reports: 09/14/2018
Number of Days to Update: 3

Source: Department of Energy
Telephone: 202-586-3559
Last EDR Contact: 02/02/2021
Next Scheduled EDR Contact: 05/17/2021
Data Release Frequency: Varies

UMTRA: Uranium Mill Tailings Sites

Uranium ore was mined by private companies for federal government use in national defense programs. When the mills shut down, large piles of the sand-like material (mill tailings) remain after uranium has been extracted from the ore. Levels of human exposure to radioactive materials from the piles are low; however, in some cases tailings were used as construction materials before the potential health hazards of the tailings were recognized.

Date of Government Version: 08/30/2019
Date Data Arrived at EDR: 11/15/2019
Date Made Active in Reports: 01/28/2020
Number of Days to Update: 74

Source: Department of Energy
Telephone: 505-845-0011
Last EDR Contact: 02/18/2021
Next Scheduled EDR Contact: 05/31/2021
Data Release Frequency: Varies

LEAD SMELTER 1: Lead Smelter Sites

A listing of former lead smelter site locations.

Date of Government Version: 12/30/2020
Date Data Arrived at EDR: 01/14/2021
Date Made Active in Reports: 02/09/2021
Number of Days to Update: 26

Source: Environmental Protection Agency
Telephone: 703-603-8787
Last EDR Contact: 03/04/2021
Next Scheduled EDR Contact: 04/12/2021
Data Release Frequency: Varies

LEAD SMELTER 2: Lead Smelter Sites

A list of several hundred sites in the U.S. where secondary lead smelting was done from 1931and 1964. These sites may pose a threat to public health through ingestion or inhalation of contaminated soil or dust

Date of Government Version: 04/05/2001
Date Data Arrived at EDR: 10/27/2010
Date Made Active in Reports: 12/02/2010
Number of Days to Update: 36

Source: American Journal of Public Health
Telephone: 703-305-6451
Last EDR Contact: 12/02/2009
Next Scheduled EDR Contact: N/A
Data Release Frequency: No Update Planned

US AIRS (AFS): Aerometric Information Retrieval System Facility Subsystem (AFS)

The database is a sub-system of Aerometric Information Retrieval System (AIRS). AFS contains compliance data on air pollution point sources regulated by the U.S. EPA and/or state and local air regulatory agencies. This information comes from source reports by various stationary sources of air pollution, such as electric power plants, steel mills, factories, and universities, and provides information about the air pollutants they produce. Action, air program, air program pollutant, and general level plant data. It is used to track emissions and compliance data from industrial plants.

Date of Government Version: 10/12/2016
Date Data Arrived at EDR: 10/26/2016
Date Made Active in Reports: 02/03/2017
Number of Days to Update: 100

Source: EPA
Telephone: 202-564-2496
Last EDR Contact: 09/26/2017
Next Scheduled EDR Contact: 01/08/2018
Data Release Frequency: Annually

US AIRS MINOR: Air Facility System Data

A listing of minor source facilities.

Date of Government Version: 10/12/2016
Date Data Arrived at EDR: 10/26/2016
Date Made Active in Reports: 02/03/2017
Number of Days to Update: 100

Source: EPA
Telephone: 202-564-2496
Last EDR Contact: 09/26/2017
Next Scheduled EDR Contact: 01/08/2018
Data Release Frequency: Annually

MINES VIOLATIONS: MSHA Violation Assessment Data

Mines violation and assessment information. Department of Labor, Mine Safety & Health Administration.

Date of Government Version: 11/24/2020
Date Data Arrived at EDR: 11/30/2020
Date Made Active in Reports: 01/25/2021
Number of Days to Update: 56

Source: DOL, Mine Safety & Health Admi
Telephone: 202-693-9424
Last EDR Contact: 03/01/2021
Next Scheduled EDR Contact: 06/14/2021
Data Release Frequency: Quarterly

US MINES: Mines Master Index File

Contains all mine identification numbers issued for mines active or opened since 1971. The data also includes violation information.

Date of Government Version: 11/03/2020
Date Data Arrived at EDR: 11/23/2020
Date Made Active in Reports: 01/25/2021
Number of Days to Update: 63

Source: Department of Labor, Mine Safety and Health Administration
Telephone: 303-231-5959
Last EDR Contact: 02/24/2021
Next Scheduled EDR Contact: 06/06/2021
Data Release Frequency: Semi-Annually

US MINES 2: Ferrous and Nonferrous Metal Mines Database Listing

This map layer includes ferrous (ferrous metal mines are facilities that extract ferrous metals, such as iron ore or molybdenum) and nonferrous (Nonferrous metal mines are facilities that extract nonferrous metals, such as gold, silver, copper, zinc, and lead) metal mines in the United States.

Date of Government Version: 05/06/2020
Date Data Arrived at EDR: 05/27/2020
Date Made Active in Reports: 08/13/2020
Number of Days to Update: 78

Source: USGS
Telephone: 703-648-7709
Last EDR Contact: 02/26/2021
Next Scheduled EDR Contact: 06/06/2021
Data Release Frequency: Varies

US MINES 3: Active Mines & Mineral Plants Database Listing

Active Mines and Mineral Processing Plant operations for commodities monitored by the Minerals Information Team of the USGS.

Date of Government Version: 04/14/2011
Date Data Arrived at EDR: 06/08/2011
Date Made Active in Reports: 09/13/2011
Number of Days to Update: 97

Source: USGS
Telephone: 703-648-7709
Last EDR Contact: 02/26/2021
Next Scheduled EDR Contact: 06/06/2021
Data Release Frequency: Varies

ABANDONED MINES: Abandoned Mines

An inventory of land and water impacted by past mining (primarily coal mining) is maintained by OSMRE to provide information needed to implement the Surface Mining Control and Reclamation Act of 1977 (SMCRA). The inventory contains information on the location, type, and extent of AML impacts, as well as, information on the cost associated with the reclamation of those problems. The inventory is based upon field surveys by State, Tribal, and OSMRE program officials. It is dynamic to the extent that it is modified as new problems are identified and existing problems are reclaimed.

Date of Government Version: 12/11/2020
Date Data Arrived at EDR: 12/11/2020
Date Made Active in Reports: 03/02/2021
Number of Days to Update: 81

Source: Department of Interior
Telephone: 202-208-2609
Last EDR Contact: 03/08/2021
Next Scheduled EDR Contact: 06/21/2021
Data Release Frequency: Quarterly

FINDS: Facility Index System/Facility Registry System

Facility Index System. FINDS contains both facility information and 'pointers' to other sources that contain more detail. EDR includes the following FINDS databases in this report: PCS (Permit Compliance System), AIRS (Aerometric Information Retrieval System), DOCKET (Enforcement Docket used to manage and track information on civil judicial enforcement cases for all environmental statutes), FURS (Federal Underground Injection Control), C-DOCKET (Criminal Docket System used to track criminal enforcement actions for all environmental statutes), FFIS (Federal Facilities Information System), STATE (State Environmental Laws and Statutes), and PADS (PCB Activity Data System).

Date of Government Version: 11/04/2020
Date Data Arrived at EDR: 12/01/2020
Date Made Active in Reports: 01/25/2021
Number of Days to Update: 55

Source: EPA
Telephone: (415) 947-8000
Last EDR Contact: 03/03/2021
Next Scheduled EDR Contact: 06/14/2021
Data Release Frequency: Quarterly

ECHO: Enforcement & Compliance History Information

ECHO provides integrated compliance and enforcement information for about 800,000 regulated facilities nationwide.

Date of Government Version: 10/03/2020
Date Data Arrived at EDR: 10/06/2020
Date Made Active in Reports: 01/04/2021
Number of Days to Update: 90

Source: Environmental Protection Agency
Telephone: 202-564-2280
Last EDR Contact: 01/08/2021
Next Scheduled EDR Contact: 04/19/2021
Data Release Frequency: Quarterly

UXO: Unexploded Ordnance Sites
A listing of unexploded ordnance site locations

Date of Government Version: 12/31/2018
Date Data Arrived at EDR: 07/02/2020
Date Made Active in Reports: 09/17/2020
Number of Days to Update: 77
Source: Department of Defense
Telephone: 703-704-1564
Last EDR Contact: 01/15/2021
Next Scheduled EDR Contact: 04/26/2021
Data Release Frequency: Varies

DOCKET HWC: Hazardous Waste Compliance Docket Listing
A complete list of the Federal Agency Hazardous Waste Compliance Docket Facilities.

Date of Government Version: 11/03/2020
Date Data Arrived at EDR: 11/17/2020
Date Made Active in Reports: 02/09/2021
Number of Days to Update: 84
Source: Environmental Protection Agency
Telephone: 202-564-0527
Last EDR Contact: 02/26/2021
Next Scheduled EDR Contact: 06/06/2021
Data Release Frequency: Varies

FUELS PROGRAM: EPA Fuels Program Registered Listing
This listing includes facilities that are registered under the Part 80 (Code of Federal Regulations) EPA Fuels Programs. All companies now are required to submit new and updated registrations.

Date of Government Version: 11/13/2020
Date Data Arrived at EDR: 11/13/2020
Date Made Active in Reports: 01/25/2021
Number of Days to Update: 73
Source: EPA
Telephone: 800-385-6164
Last EDR Contact: 02/17/2021
Next Scheduled EDR Contact: 05/31/2021
Data Release Frequency: Quarterly

CA BOND EXP. PLAN: Bond Expenditure Plan
Department of Health Services developed a site-specific expenditure plan as the basis for an appropriation of Hazardous Substance Cleanup Bond Act funds. It is not updated.

Date of Government Version: 01/01/1989
Date Data Arrived at EDR: 07/27/1994
Date Made Active in Reports: 08/02/1994
Number of Days to Update: 6
Source: Department of Health Services
Telephone: 916-255-2118
Last EDR Contact: 05/31/1994
Next Scheduled EDR Contact: N/A
Data Release Frequency: No Update Planned

CORTESE: "Cortese" Hazardous Waste & Substances Sites List
The sites for the list are designated by the State Water Resource Control Board (LUST), the Integrated Waste Board (SWF/LS), and the Department of Toxic Substances Control (Cal-Sites).

Date of Government Version: 06/22/2020
Date Data Arrived at EDR: 06/22/2020
Date Made Active in Reports: 09/04/2020
Number of Days to Update: 74
Source: CAL EPA/Office of Emergency Information
Telephone: 916-323-3400
Last EDR Contact: 12/17/2020
Next Scheduled EDR Contact: 04/05/2021
Data Release Frequency: Quarterly

CUPA LIVERMORE-PLEASANTON: CUPA Facility Listing
list of facilities associated with the various CUPA programs in Livermore-Pleasanton

Date of Government Version: 05/01/2019
Date Data Arrived at EDR: 05/14/2019
Date Made Active in Reports: 07/17/2019
Number of Days to Update: 64
Source: Livermore-Pleasanton Fire Department
Telephone: 925-454-2361
Last EDR Contact: 02/12/2021
Next Scheduled EDR Contact: 05/24/2021
Data Release Frequency: Varies

DRYCLEANERS: Cleaner Facilities
A list of drycleaner related facilities that have EPA ID numbers. These are facilities with certain SIC codes: power laundries, family and commercial; garment pressing and cleaner's agents; linen supply; coin-operated laundries and cleaning; drycleaning plants, except rugs; carpet and upholster cleaning; industrial launderers; laundry and garment services.

Date of Government Version: 11/23/2020
Date Data Arrived at EDR: 11/25/2020
Date Made Active in Reports: 02/10/2021
Number of Days to Update: 77

Source: Department of Toxic Substance Control
Telephone: 916-327-4498
Last EDR Contact: 02/26/2021
Next Scheduled EDR Contact: 06/14/2021
Data Release Frequency: Annually

DRYCLEAN SOUTH COAST: South Coast Air Quality Management District Drycleaner Listing
A listing of dry cleaners in the South Coast Air Quality Management District

Date of Government Version: 11/17/2020
Date Data Arrived at EDR: 11/18/2020
Date Made Active in Reports: 02/04/2021
Number of Days to Update: 78

Source: South Coast Air Quality Management District
Telephone: 909-396-3211
Last EDR Contact: 02/22/2021
Next Scheduled EDR Contact: 06/06/2021
Data Release Frequency: Varies

DRYCLEAN AVAQMD: Antelope Valley Air Quality Management District Drycleaner Listing
A listing of dry cleaners in the Antelope Valley Air Quality Management District.

Date of Government Version: 11/23/2020
Date Data Arrived at EDR: 11/24/2020
Date Made Active in Reports: 02/10/2021
Number of Days to Update: 78

Source: Antelope Valley Air Quality Management District
Telephone: 661-723-8070
Last EDR Contact: 02/26/2021
Next Scheduled EDR Contact: 06/14/2021
Data Release Frequency: Varies

EMI: Emissions Inventory Data
Toxics and criteria pollutant emissions data collected by the ARB and local air pollution agencies.

Date of Government Version: 12/31/2018
Date Data Arrived at EDR: 06/16/2020
Date Made Active in Reports: 08/28/2020
Number of Days to Update: 73

Source: California Air Resources Board
Telephone: 916-322-2990
Last EDR Contact: 12/18/2020
Next Scheduled EDR Contact: 03/29/2021
Data Release Frequency: Varies

ENF: Enforcement Action Listing
A listing of Water Board Enforcement Actions. Formal is everything except Oral/Verbal Communication, Notice of Violation, Expedited Payment Letter, and Staff Enforcement Letter.

Date of Government Version: 10/16/2020
Date Data Arrived at EDR: 10/19/2020
Date Made Active in Reports: 01/07/2021
Number of Days to Update: 80

Source: State Water Resoruces Control Board
Telephone: 916-445-9379
Last EDR Contact: 01/20/2021
Next Scheduled EDR Contact: 05/03/2021
Data Release Frequency: Varies

Financial Assurance 1: Financial Assurance Information Listing
Financial Assurance information

Date of Government Version: 10/13/2020
Date Data Arrived at EDR: 10/14/2020
Date Made Active in Reports: 01/04/2021
Number of Days to Update: 82

Source: Department of Toxic Substances Control
Telephone: 916-255-3628
Last EDR Contact: 01/22/2021
Next Scheduled EDR Contact: 05/03/2021
Data Release Frequency: Varies

Financial Assurance 2: Financial Assurance Information Listing
A listing of financial assurance information for solid waste facilities. Financial assurance is intended to ensure that resources are available to pay for the cost of closure, post-closure care, and corrective measures if the owner or operator of a regulated facility is unable or unwilling to pay.

Date of Government Version: 11/12/2020
Date Data Arrived at EDR: 11/13/2020
Date Made Active in Reports: 01/29/2021
Number of Days to Update: 77

Source: California Integrated Waste Management Board
Telephone: 916-341-6066
Last EDR Contact: 02/08/2021
Next Scheduled EDR Contact: 05/24/2021
Data Release Frequency: Varies

HAZNET: Facility and Manifest Data

Facility and Manifest Data. The data is extracted from the copies of hazardous waste manifests received each year by the DTSC. The annual volume of manifests is typically 700,000 - 1,000,000 annually, representing approximately 350,000 - 500,000 shipments. Data are from the manifests submitted without correction, and therefore many contain some invalid values for data elements such as generator ID, TSD ID, waste category, and disposal method. This database begins with calendar year 1993.

Date of Government Version: 12/31/2019
Date Data Arrived at EDR: 04/15/2020
Date Made Active in Reports: 07/02/2020
Number of Days to Update: 78

Source: California Environmental Protection Agency
Telephone: 916-255-1136
Last EDR Contact: 01/05/2021
Next Scheduled EDR Contact: 04/19/2021
Data Release Frequency: Annually

ICE: ICE

Contains data pertaining to the Permitted Facilities with Inspections / Enforcements sites tracked in Envirostor.

Date of Government Version: 11/13/2020
Date Data Arrived at EDR: 11/13/2020
Date Made Active in Reports: 02/01/2021
Number of Days to Update: 80

Source: Department of Toxic Subsances Control
Telephone: 877-786-9427
Last EDR Contact: 02/17/2021
Next Scheduled EDR Contact: 05/31/2021
Data Release Frequency: Quarterly

HIST CORTESE: Hazardous Waste & Substance Site List

The sites for the list are designated by the State Water Resource Control Board [LUST], the Integrated Waste Board [SWF/LS], and the Department of Toxic Substances Control [CALSITES]. This listing is no longer updated by the state agency.

Date of Government Version: 04/01/2001
Date Data Arrived at EDR: 01/22/2009
Date Made Active in Reports: 04/08/2009
Number of Days to Update: 76

Source: Department of Toxic Substances Control
Telephone: 916-323-3400
Last EDR Contact: 01/22/2009
Next Scheduled EDR Contact: N/A
Data Release Frequency: No Update Planned

HWP: EnviroStor Permitted Facilities Listing

Detailed information on permitted hazardous waste facilities and corrective action ("cleanups") tracked in EnviroStor.

Date of Government Version: 11/13/2020
Date Data Arrived at EDR: 11/13/2020
Date Made Active in Reports: 02/01/2021
Number of Days to Update: 80

Source: Department of Toxic Substances Control
Telephone: 916-323-3400
Last EDR Contact: 02/17/2021
Next Scheduled EDR Contact: 05/31/2021
Data Release Frequency: Quarterly

HWT: Registered Hazardous Waste Transporter Database

A listing of hazardous waste transporters. In California, unless specifically exempted, it is unlawful for any person to transport hazardous wastes unless the person holds a valid registration issued by DTSC. A hazardous waste transporter registration is valid for one year and is assigned a unique registration number.

Date of Government Version: 10/05/2020
Date Data Arrived at EDR: 10/06/2020
Date Made Active in Reports: 12/23/2020
Number of Days to Update: 78

Source: Department of Toxic Substances Control
Telephone: 916-440-7145
Last EDR Contact: 01/05/2021
Next Scheduled EDR Contact: 04/19/2021
Data Release Frequency: Quarterly

MINES: Mines Site Location Listing

A listing of mine site locations from the Office of Mine Reclamation.

Date of Government Version: 12/07/2020
Date Data Arrived at EDR: 12/08/2020
Date Made Active in Reports: 02/22/2021
Number of Days to Update: 76

Source: Department of Conservation
Telephone: 916-322-1080
Last EDR Contact: 12/08/2020
Next Scheduled EDR Contact: 03/22/2021
Data Release Frequency: Quarterly

MWMP: Medical Waste Management Program Listing

The Medical Waste Management Program (MWMP) ensures the proper handling and disposal of medical waste by permitting and inspecting medical waste Offsite Treatment Facilities (PDF) and Transfer Stations (PDF) throughout the state. MWMP also oversees all Medical Waste Transporters.

Date of Government Version: 10/30/2020
Date Data Arrived at EDR: 12/01/2020
Date Made Active in Reports: 02/12/2021
Number of Days to Update: 73

Source: Department of Public Health
Telephone: 916-558-1784
Last EDR Contact: 03/03/2021
Next Scheduled EDR Contact: 06/14/2021
Data Release Frequency: Varies

NPDES: NPDES Permits Listing

A listing of NPDES permits, including stormwater.

Date of Government Version: 11/09/2020
Date Data Arrived at EDR: 11/10/2020
Date Made Active in Reports: 01/27/2021
Number of Days to Update: 78

Source: State Water Resources Control Board
Telephone: 916-445-9379
Last EDR Contact: 02/09/2021
Next Scheduled EDR Contact: 05/24/2021
Data Release Frequency: Quarterly

PEST LIC: Pesticide Regulation Licenses Listing

A listing of licenses and certificates issued by the Department of Pesticide Regulation. The DPR issues licenses and/or certificates to: Persons and businesses that apply or sell pesticides; Pest control dealers and brokers; Persons who advise on agricultural pesticide applications.

Date of Government Version: 11/30/2020
Date Data Arrived at EDR: 12/01/2020
Date Made Active in Reports: 02/12/2021
Number of Days to Update: 73

Source: Department of Pesticide Regulation
Telephone: 916-445-4038
Last EDR Contact: 03/03/2021
Next Scheduled EDR Contact: 06/14/2021
Data Release Frequency: Quarterly

PROC: Certified Processors Database

A listing of certified processors.

Date of Government Version: 12/07/2020
Date Data Arrived at EDR: 12/08/2020
Date Made Active in Reports: 02/22/2021
Number of Days to Update: 76

Source: Department of Conservation
Telephone: 916-323-3836
Last EDR Contact: 12/08/2020
Next Scheduled EDR Contact: 03/22/2021
Data Release Frequency: Quarterly

NOTIFY 65: Proposition 65 Records

Listings of all Proposition 65 incidents reported to counties by the State Water Resources Control Board and the Regional Water Quality Control Board. This database is no longer updated by the reporting agency.

Date of Government Version: 12/07/2020
Date Data Arrived at EDR: 12/09/2020
Date Made Active in Reports: 12/10/2020
Number of Days to Update: 1

Source: State Water Resources Control Board
Telephone: 916-445-3846
Last EDR Contact: 12/07/2020
Next Scheduled EDR Contact: 03/29/2021
Data Release Frequency: No Update Planned

UIC: UIC Listing

A listing of wells identified as underground injection wells, in the California Oil and Gas Wells database.

Date of Government Version: 02/01/2021
Date Data Arrived at EDR: 02/19/2021
Date Made Active in Reports: 02/22/2021
Number of Days to Update: 3

Source: Deaprtment of Conservation
Telephone: 916-445-2408
Last EDR Contact: 02/18/2021
Next Scheduled EDR Contact: 03/22/2021
Data Release Frequency: Varies

UIC GEO: Underground Injection Control Sites (GEOTRACKER)
Underground control injection sites

Date of Government Version: 12/04/2020
Date Data Arrived at EDR: 12/04/2020
Date Made Active in Reports: 02/18/2021
Number of Days to Update: 76

Source: State Water Resource Control Board
Telephone: 866-480-1028
Last EDR Contact: 12/04/2020
Next Scheduled EDR Contact: 03/22/2021
Data Release Frequency: Varies

WASTEWATER PITS: Oil Wastewater Pits Listing
Water officials discovered that oil producers have been dumping chemical-laden wastewater into hundreds of unlined pits that are operating without proper permits. Inspections completed by the Central Valley Regional Water Quality Control Board revealed the existence of previously unidentified waste sites. The water boards review found that more than one-third of the region's active disposal pits are operating without permission.

Date of Government Version: 11/19/2019
Date Data Arrived at EDR: 01/07/2020
Date Made Active in Reports: 03/09/2020
Number of Days to Update: 62

Source: RWQCB, Central Valley Region
Telephone: 559-445-5577
Last EDR Contact: 01/08/2021
Next Scheduled EDR Contact: 04/19/2021
Data Release Frequency: Varies

WDS: Waste Discharge System
Sites which have been issued waste discharge requirements.

Date of Government Version: 06/19/2007
Date Data Arrived at EDR: 06/20/2007
Date Made Active in Reports: 06/29/2007
Number of Days to Update: 9

Source: State Water Resources Control Board
Telephone: 916-341-5227
Last EDR Contact: 02/16/2021
Next Scheduled EDR Contact: 05/31/2021
Data Release Frequency: No Update Planned

WIP: Well Investigation Program Case List
Well Investigation Program case in the San Gabriel and San Fernando Valley area.

Date of Government Version: 07/03/2009
Date Data Arrived at EDR: 07/21/2009
Date Made Active in Reports: 08/03/2009
Number of Days to Update: 13

Source: Los Angeles Water Quality Control Board
Telephone: 213-576-6726
Last EDR Contact: 12/15/2020
Next Scheduled EDR Contact: 04/05/2021
Data Release Frequency: No Update Planned

MILITARY PRIV SITES: Military Privatized Sites (GEOTRACKER)
Military privatized sites

Date of Government Version: 12/04/2020
Date Data Arrived at EDR: 12/04/2020
Date Made Active in Reports: 02/18/2021
Number of Days to Update: 76

Source: State Water Resources Control Board
Telephone: 866-480-1028
Last EDR Contact: 12/04/2020
Next Scheduled EDR Contact: 03/22/2021
Data Release Frequency: Varies

PROJECT: Project Sites (GEOTRACKER)
Projects sites

Date of Government Version: 12/04/2020
Date Data Arrived at EDR: 12/04/2020
Date Made Active in Reports: 02/18/2021
Number of Days to Update: 76

Source: State Water Resources Control Board
Telephone: 866-480-1028
Last EDR Contact: 12/04/2020
Next Scheduled EDR Contact: 03/22/2021
Data Release Frequency: Varies

WDR: Waste Discharge Requirements Listing
In general, the Waste Discharge Requirements (WDRs) Program (sometimes also referred to as the "Non Chapter 15 (Non 15) Program") regulates point discharges that are exempt pursuant to Subsection 20090 of Title 27 and not subject to the Federal Water Pollution Control Act. Exemptions from Title 27 may be granted for nine categories of discharges (e.g., sewage, wastewater, etc.) that meet, and continue to meet, the preconditions listed for each specific exemption. The scope of the WDRs Program also includes the discharge of wastes classified as inert, pursuant to section 20230 of Title 27.

Date of Government Version: 12/07/2020
Date Data Arrived at EDR: 12/08/2020
Date Made Active in Reports: 02/22/2021
Number of Days to Update: 76

Source: State Water Resources Control Board
Telephone: 916-341-5810
Last EDR Contact: 12/08/2020
Next Scheduled EDR Contact: 03/22/2021
Data Release Frequency: Quarterly

CIWQS: California Integrated Water Quality System

The California Integrated Water Quality System (CIWQS) is a computer system used by the State and Regional Water Quality Control Boards to track information about places of environmental interest, manage permits and other orders, track inspections, and manage violations and enforcement activities.

Date of Government Version: 11/30/2020
Date Data Arrived at EDR: 12/01/2020
Date Made Active in Reports: 02/12/2021
Number of Days to Update: 73

Source: State Water Resources Control Board
Telephone: 866-794-4977
Last EDR Contact: 03/03/2021
Next Scheduled EDR Contact: 06/14/2021
Data Release Frequency: Varies

CERS: CalEPA Regulated Site Portal Data

The CalEPA Regulated Site Portal database combines data about environmentally regulated sites and facilities in California into a single database. It combines data from a variety of state and federal databases, and provides an overview of regulated activities across the spectrum of environmental programs for any given location in California. These activities include hazardous materials and waste, state and federal cleanups, impacted ground and surface waters, and toxic materials

Date of Government Version: 10/19/2020
Date Data Arrived at EDR: 10/19/2020
Date Made Active in Reports: 01/07/2021
Number of Days to Update: 80

Source: California Environmental Protection Agency
Telephone: 916-323-2514
Last EDR Contact: 01/20/2021
Next Scheduled EDR Contact: 05/03/2021
Data Release Frequency: Varies

NON-CASE INFO: Non-Case Information Sites (GEOTRACKER)

Non-Case Information sites

Date of Government Version: 12/04/2020
Date Data Arrived at EDR: 12/04/2020
Date Made Active in Reports: 02/18/2021
Number of Days to Update: 76

Source: State Water Resources Control Board
Telephone: 866-480-1028
Last EDR Contact: 12/04/2020
Next Scheduled EDR Contact: 03/22/2021
Data Release Frequency: Varies

OTHER OIL GAS: Other Oil & Gas Projects Sites (GEOTRACKER)

Other Oil & Gas Projects sites

Date of Government Version: 12/04/2020
Date Data Arrived at EDR: 12/04/2020
Date Made Active in Reports: 02/18/2021
Number of Days to Update: 76

Source: State Water Resources Control Board
Telephone: 866-480-1028
Last EDR Contact: 12/04/2020
Next Scheduled EDR Contact: 03/22/2021
Data Release Frequency: Varies

PROD WATER PONDS: Produced Water Ponds Sites (GEOTRACKER)

Produced water ponds sites

Date of Government Version: 12/04/2020
Date Data Arrived at EDR: 12/04/2020
Date Made Active in Reports: 02/18/2021
Number of Days to Update: 76

Source: State Water Resources Control Board
Telephone: 866-480-1028
Last EDR Contact: 12/04/2020
Next Scheduled EDR Contact: 03/22/2021
Data Release Frequency: Varies

SAMPLING POINT: Sampling Point ? Public Sites (GEOTRACKER)

Sampling point - public sites

Date of Government Version: 12/04/2020
Date Data Arrived at EDR: 12/04/2020
Date Made Active in Reports: 02/18/2021
Number of Days to Update: 76

Source: State Water Resources Control Board
Telephone: 866-480-1028
Last EDR Contact: 12/04/2020
Next Scheduled EDR Contact: 03/22/2021
Data Release Frequency: Varies

WELL STIM PROJ: Well Stimulation Project (GEOTRACKER)

Includes areas of groundwater monitoring plans, a depiction of the monitoring network, and the facilities, boundaries, and subsurface characteristics of the oilfield and the features (oil and gas wells, produced water ponds, UIC wells, water supply wells, etc?) being monitored

Date of Government Version: 12/04/2020
Date Data Arrived at EDR: 12/04/2020
Date Made Active in Reports: 02/18/2021
Number of Days to Update: 76

Source: State Water Resources Control Board
Telephone: 866-480-1028
Last EDR Contact: 12/04/2020
Next Scheduled EDR Contact: 03/22/2021
Data Release Frequency: Varies

PCS ENF: Enforcement data

No description is available for this data

Date of Government Version: 12/31/2014
Date Data Arrived at EDR: 02/05/2015
Date Made Active in Reports: 03/06/2015
Number of Days to Update: 29

Source: EPA
Telephone: 202-564-2497
Last EDR Contact: 12/30/2020
Next Scheduled EDR Contact: 04/19/2021
Data Release Frequency: Varies

HWTS: Hazardous Waste Tracking System

DTSC maintains the Hazardous Waste Tracking System that stores ID number information since the early 1980s and manifest data since 1993. The system collects both manifest copies from the generator and destination facility.

Date of Government Version: 10/13/2020
Date Data Arrived at EDR: 10/14/2020
Date Made Active in Reports: 11/03/2020
Number of Days to Update: 20

Source: Department of Toxic Substances Control
Telephone: 916-324-2444
Last EDR Contact: 01/19/2021
Next Scheduled EDR Contact: 04/19/2021
Data Release Frequency: Varies

PCS: Permit Compliance System

PCS is a computerized management information system that contains data on National Pollutant Discharge Elimination System (NPDES) permit holding facilities. PCS tracks the permit, compliance, and enforcement status of NPDES facilities.

Date of Government Version: 07/14/2011
Date Data Arrived at EDR: 08/05/2011
Date Made Active in Reports: 09/29/2011
Number of Days to Update: 55

Source: EPA, Office of Water
Telephone: 202-564-2496
Last EDR Contact: 01/04/2021
Next Scheduled EDR Contact: 04/19/2021
Data Release Frequency: Semi-Annually

PCS INACTIVE: Listing of Inactive PCS Permits

An inactive permit is a facility that has shut down or is no longer discharging.

Date of Government Version: 11/05/2014
Date Data Arrived at EDR: 01/06/2015
Date Made Active in Reports: 05/06/2015
Number of Days to Update: 120

Source: EPA
Telephone: 202-564-2496
Last EDR Contact: 01/04/2021
Next Scheduled EDR Contact: 04/19/2021
Data Release Frequency: Semi-Annually

MINES MRDS: Mineral Resources Data System

Mineral Resources Data System

Date of Government Version: 04/06/2018
Date Data Arrived at EDR: 10/21/2019
Date Made Active in Reports: 10/24/2019
Number of Days to Update: 3

Source: USGS
Telephone: 703-648-6533
Last EDR Contact: 02/26/2021
Next Scheduled EDR Contact: 09/10/2018
Data Release Frequency: Varies

EDR HIGH RISK HISTORICAL RECORDS

EDR Exclusive Records

EDR MGP: EDR Proprietary Manufactured Gas Plants

The EDR Proprietary Manufactured Gas Plant Database includes records of coal gas plants (manufactured gas plants) compiled by EDR's researchers. Manufactured gas sites were used in the United States from the 1800's to 1950's to produce a gas that could be distributed and used as fuel. These plants used whale oil, rosin, coal, or a mixture of coal, oil, and water that also produced a significant amount of waste. Many of the byproducts of the gas production, such as coal tar (oily waste containing volatile and non-volatile chemicals), sludges, oils and other compounds are potentially hazardous to human health and the environment. The byproduct from this process was frequently disposed of directly at the plant site and can remain or spread slowly, serving as a continuous source of soil and groundwater contamination.

Date of Government Version: N/A
Date Data Arrived at EDR: N/A
Date Made Active in Reports: N/A
Number of Days to Update: N/A

Source: EDR, Inc.
Telephone: N/A
Last EDR Contact: N/A
Next Scheduled EDR Contact: N/A
Data Release Frequency: No Update Planned

EDR Hist Auto: EDR Exclusive Historical Auto Stations

EDR has searched selected national collections of business directories and has collected listings of potential gas station/filling station/service station sites that were available to EDR researchers. EDR's review was limited to those categories of sources that might, in EDR's opinion, include gas station/filling station/service station establishments. The categories reviewed included, but were not limited to gas, gas station, gasoline station, filling station, auto, automobile repair, auto service station, service station, etc. This database falls within a category of information EDR classifies as "High Risk Historical Records", or HRHR. EDR's HRHR effort presents unique and sometimes proprietary data about past sites and operations that typically create environmental concerns, but may not show up in current government records searches.

Date of Government Version: N/A
Date Data Arrived at EDR: N/A
Date Made Active in Reports: N/A
Number of Days to Update: N/A

Source: EDR, Inc.
Telephone: N/A
Last EDR Contact: N/A
Next Scheduled EDR Contact: N/A
Data Release Frequency: Varies

EDR Hist Cleaner: EDR Exclusive Historical Cleaners

EDR has searched selected national collections of business directories and has collected listings of potential dry cleaner sites that were available to EDR researchers. EDR's review was limited to those categories of sources that might, in EDR's opinion, include dry cleaning establishments. The categories reviewed included, but were not limited to dry cleaners, cleaners, laundry, laundromat, cleaning/laundry, wash & dry etc. This database falls within a category of information EDR classifies as "High Risk Historical Records", or HRHR. EDR's HRHR effort presents unique and sometimes proprietary data about past sites and operations that typically create environmental concerns, but may not show up in current government records searches.

Date of Government Version: N/A
Date Data Arrived at EDR: N/A
Date Made Active in Reports: N/A
Number of Days to Update: N/A

Source: EDR, Inc.
Telephone: N/A
Last EDR Contact: N/A
Next Scheduled EDR Contact: N/A
Data Release Frequency: Varies

EDR RECOVERED GOVERNMENT ARCHIVES

Exclusive Recovered Govt. Archives

RGA LF: Recovered Government Archive Solid Waste Facilities List

The EDR Recovered Government Archive Landfill database provides a list of landfills derived from historical databases and includes many records that no longer appear in current government lists. Compiled from Records formerly available from the Department of Resources Recycling and Recovery in California.

Date of Government Version: N/A
Date Data Arrived at EDR: 07/01/2013
Date Made Active in Reports: 01/13/2014
Number of Days to Update: 196

Source: Department of Resources Recycling and Recovery
Telephone: N/A
Last EDR Contact: 06/01/2012
Next Scheduled EDR Contact: N/A
Data Release Frequency: Varies

RGA LUST: Recovered Government Archive Leaking Underground Storage Tank

The EDR Recovered Government Archive Leaking Underground Storage Tank database provides a list of LUST incidents derived from historical databases and includes many records that no longer appear in current government lists. Compiled from Records formerly available from the State Water Resources Control Board in California.

Date of Government Version: N/A
Date Data Arrived at EDR: 07/01/2013
Date Made Active in Reports: 12/30/2013
Number of Days to Update: 182

Source: State Water Resources Control Board
Telephone: N/A
Last EDR Contact: 06/01/2012
Next Scheduled EDR Contact: N/A
Data Release Frequency: Varies

COUNTY RECORDS

ALAMEDA COUNTY:

CS ALAMEDA: Contaminated Sites

A listing of contaminated sites overseen by the Toxic Release Program (oil and groundwater contamination from chemical releases and spills) and the Leaking Underground Storage Tank Program (soil and ground water contamination from leaking petroleum USTs).

Date of Government Version: 01/09/2019
Date Data Arrived at EDR: 01/11/2019
Date Made Active in Reports: 03/05/2019
Number of Days to Update: 53

Source: Alameda County Environmental Health Services
Telephone: 510-567-6700
Last EDR Contact: 01/04/2021
Next Scheduled EDR Contact: 04/19/2021
Data Release Frequency: Semi-Annually

UST ALAMEDA: Underground Tanks

Underground storage tank sites located in Alameda county.

Date of Government Version: 10/01/2020
Date Data Arrived at EDR: 10/06/2020
Date Made Active in Reports: 12/23/2020
Number of Days to Update: 78

Source: Alameda County Environmental Health Services
Telephone: 510-567-6700
Last EDR Contact: 01/04/2021
Next Scheduled EDR Contact: 04/19/2021
Data Release Frequency: Semi-Annually

AMADOR COUNTY:

CUPA AMADOR: CUPA Facility List

Cupa Facility List

Date of Government Version: 10/19/2020
Date Data Arrived at EDR: 10/22/2020
Date Made Active in Reports: 01/12/2021
Number of Days to Update: 82

Source: Amador County Environmental Health
Telephone: 209-223-6439
Last EDR Contact: 02/01/2021
Next Scheduled EDR Contact: 05/17/2021
Data Release Frequency: Varies

BUTTE COUNTY:

CUPA BUTTE: CUPA Facility Listing
Cupa facility list.

Date of Government Version: 04/21/2017
Date Data Arrived at EDR: 04/25/2017
Date Made Active in Reports: 08/09/2017
Number of Days to Update: 106

Source: Public Health Department
Telephone: 530-538-7149
Last EDR Contact: 12/30/2020
Next Scheduled EDR Contact: 04/19/2021
Data Release Frequency: No Update Planned

CALVERAS COUNTY:

CUPA CALVERAS: CUPA Facility Listing
Cupa Facility Listing

Date of Government Version: 12/15/2020
Date Data Arrived at EDR: 12/16/2020
Date Made Active in Reports: 12/24/2020
Number of Days to Update: 8

Source: Calveras County Environmental Health
Telephone: 209-754-6399
Last EDR Contact: 12/15/2020
Next Scheduled EDR Contact: 04/05/2021
Data Release Frequency: Quarterly

COLUSA COUNTY:

CUPA COLUSA: CUPA Facility List
Cupa facility list.

Date of Government Version: 04/06/2020
Date Data Arrived at EDR: 04/23/2020
Date Made Active in Reports: 07/10/2020
Number of Days to Update: 78

Source: Health & Human Services
Telephone: 530-458-0396
Last EDR Contact: 02/26/2021
Next Scheduled EDR Contact: 05/17/2021
Data Release Frequency: Semi-Annually

CONTRA COSTA COUNTY:

SL CONTRA COSTA: Site List
List includes sites from the underground tank, hazardous waste generator and business plan/2185 programs.

Date of Government Version: 10/19/2020
Date Data Arrived at EDR: 10/22/2020
Date Made Active in Reports: 01/13/2021
Number of Days to Update: 83

Source: Contra Costa Health Services Department
Telephone: 925-646-2286
Last EDR Contact: 01/25/2021
Next Scheduled EDR Contact: 05/10/2021
Data Release Frequency: Semi-Annually

DEL NORTE COUNTY:

CUPA DEL NORTE: CUPA Facility List
Cupa Facility list

Date of Government Version: 06/08/2020
Date Data Arrived at EDR: 08/13/2020
Date Made Active in Reports: 10/22/2020
Number of Days to Update: 70

Source: Del Norte County Environmental Health Division
Telephone: 707-465-0426
Last EDR Contact: 01/25/2021
Next Scheduled EDR Contact: 05/10/2021
Data Release Frequency: Varies

EL DORADO COUNTY:

CUPA EL DORADO: CUPA Facility List
CUPA facility list.

Date of Government Version: 10/22/2020
Date Data Arrived at EDR: 11/03/2020
Date Made Active in Reports: 01/20/2021
Number of Days to Update: 78

Source: El Dorado County Environmental Management Department
Telephone: 530-621-6623
Last EDR Contact: 02/08/2021
Next Scheduled EDR Contact: 05/10/2021
Data Release Frequency: Varies

FRESNO COUNTY:

CUPA FRESNO: CUPA Resources List
Certified Unified Program Agency. CUPA's are responsible for implementing a unified hazardous materials and hazardous waste management regulatory program. The agency provides oversight of businesses that deal with hazardous materials, operate underground storage tanks or aboveground storage tanks.

Date of Government Version: 10/02/2020
Date Data Arrived at EDR: 10/06/2020
Date Made Active in Reports: 12/22/2020
Number of Days to Update: 77

Source: Dept. of Community Health
Telephone: 559-445-3271
Last EDR Contact: 01/15/2021
Next Scheduled EDR Contact: 04/12/2021
Data Release Frequency: Semi-Annually

GLENN COUNTY:

CUPA GLENN: CUPA Facility List
Cupa facility list

Date of Government Version: 01/22/2018
Date Data Arrived at EDR: 01/24/2018
Date Made Active in Reports: 03/14/2018
Number of Days to Update: 49

Source: Glenn County Air Pollution Control District
Telephone: 830-934-6500
Last EDR Contact: 01/19/2021
Next Scheduled EDR Contact: 05/03/2021
Data Release Frequency: No Update Planned

HUMBOLDT COUNTY:

CUPA HUMBOLDT: CUPA Facility List
CUPA facility list.

Date of Government Version: 11/18/2020
Date Data Arrived at EDR: 11/19/2020
Date Made Active in Reports: 02/04/2021
Number of Days to Update: 77

Source: Humboldt County Environmental Health
Telephone: N/A
Last EDR Contact: 02/16/2021
Next Scheduled EDR Contact: 05/31/2021
Data Release Frequency: Semi-Annually

IMPERIAL COUNTY:

CUPA IMPERIAL: CUPA Facility List
Cupa facility list.

Date of Government Version: 10/14/2020
Date Data Arrived at EDR: 10/15/2020
Date Made Active in Reports: 01/05/2021
Number of Days to Update: 82

Source: San Diego Border Field Office
Telephone: 760-339-2777
Last EDR Contact: 01/19/2021
Next Scheduled EDR Contact: 05/03/2021
Data Release Frequency: Varies

INYO COUNTY:

CUPA INYO: CUPA Facility List
Cupa facility list.

Date of Government Version: 04/02/2018
Date Data Arrived at EDR: 04/03/2018
Date Made Active in Reports: 06/14/2018
Number of Days to Update: 72

Source: Inyo County Environmental Health Services
Telephone: 760-878-0238
Last EDR Contact: 02/16/2021
Next Scheduled EDR Contact: 05/31/2021
Data Release Frequency: Varies

KERN COUNTY:

CUPA KERN: CUPA Facility List
A listing of sites included in the Kern County Hazardous Material Business Plan.

Date of Government Version: 10/29/2020
Date Data Arrived at EDR: 10/30/2020
Date Made Active in Reports: 01/15/2021
Number of Days to Update: 77

Source: Kern County Public Health
Telephone: 661-321-3000
Last EDR Contact: 02/01/2021
Next Scheduled EDR Contact: 05/17/2021
Data Release Frequency: Varies

UST KERN: Underground Storage Tank Sites & Tank Listing
Kern County Sites and Tanks Listing.

Date of Government Version: 01/19/2021
Date Data Arrived at EDR: 01/21/2021
Date Made Active in Reports: 01/28/2021
Number of Days to Update: 7

Source: Kern County Environment Health Services Department
Telephone: 661-862-8700
Last EDR Contact: 02/01/2021
Next Scheduled EDR Contact: 05/17/2021
Data Release Frequency: Quarterly

KINGS COUNTY:

CUPA KINGS: CUPA Facility List
A listing of sites included in the county's Certified Unified Program Agency database. California's Secretary for Environmental Protection established the unified hazardous materials and hazardous waste regulatory program as required by chapter 6.11 of the California Health and Safety Code. The Unified Program consolidates the administration, permits, inspections, and enforcement activities.

Date of Government Version: 05/11/2020
Date Data Arrived at EDR: 05/12/2020
Date Made Active in Reports: 07/27/2020
Number of Days to Update: 76

Source: Kings County Department of Public Health
Telephone: 559-584-1411
Last EDR Contact: 02/16/2021
Next Scheduled EDR Contact: 05/31/2021
Data Release Frequency: Varies

LAKE COUNTY:

CUPA LAKE: CUPA Facility List
Cupa facility list

Date of Government Version: 08/13/2020
Date Data Arrived at EDR: 08/13/2020
Date Made Active in Reports: 10/23/2020
Number of Days to Update: 71

Source: Lake County Environmental Health
Telephone: 707-263-1164
Last EDR Contact: 01/11/2021
Next Scheduled EDR Contact: 04/26/2021
Data Release Frequency: Varies

LASSEN COUNTY:

CUPA LASSEN: CUPA Facility List
Cupa facility list

Date of Government Version: 07/31/2020
Date Data Arrived at EDR: 08/21/2020
Date Made Active in Reports: 11/09/2020
Number of Days to Update: 80

Source: Lassen County Environmental Health
Telephone: 530-251-8528
Last EDR Contact: 02/26/2021
Next Scheduled EDR Contact: 05/03/2021
Data Release Frequency: Varies

LOS ANGELES COUNTY:

AOCONCERN: Key Areas of Concerns in Los Angeles County
San Gabriel Valley areas where VOC contamination is at or above the MCL as designated by region 9 EPA office. Date of Government Version: 3/30/2009 Exide Site area is a cleanup plan of lead-impacted soil surrounding the former Exide Facility as designated by the DTSC. Date of Government Version: 7/17/2017

Date of Government Version: 03/30/2009
Date Data Arrived at EDR: 03/31/2009
Date Made Active in Reports: 10/23/2009
Number of Days to Update: 206

Source: N/A
Telephone: N/A
Last EDR Contact: 12/09/2020
Next Scheduled EDR Contact: 03/29/2021
Data Release Frequency: No Update Planned

HMS LOS ANGELES: HMS: Street Number List
Industrial Waste and Underground Storage Tank Sites.

Date of Government Version: 10/19/2020
Date Data Arrived at EDR: 10/20/2020
Date Made Active in Reports: 01/12/2021
Number of Days to Update: 84

Source: Department of Public Works
Telephone: 626-458-3517
Last EDR Contact: 01/04/2021
Next Scheduled EDR Contact: 04/19/2021
Data Release Frequency: Semi-Annually

LF LOS ANGELES: List of Solid Waste Facilities
Solid Waste Facilities in Los Angeles County.

Date of Government Version: 10/09/2020
Date Data Arrived at EDR: 10/09/2020
Date Made Active in Reports: 12/29/2020
Number of Days to Update: 81

Source: La County Department of Public Works
Telephone: 818-458-5185
Last EDR Contact: 01/12/2021
Next Scheduled EDR Contact: 04/26/2021
Data Release Frequency: Varies

LF LOS ANGELES CITY: City of Los Angeles Landfills
Landfills owned and maintained by the City of Los Angeles.

Date of Government Version: 12/31/2019
Date Data Arrived at EDR: 08/17/2020
Date Made Active in Reports: 11/05/2020
Number of Days to Update: 80

Source: Engineering & Construction Division
Telephone: 213-473-7869
Last EDR Contact: 01/11/2021
Next Scheduled EDR Contact: 04/26/2021
Data Release Frequency: Varies

LOS ANGELES AST: Active & Inactive AST Inventory
A listing of active & inactive above ground petroleum storage tank site locations, located in the City of Los Angeles.

Date of Government Version: 06/01/2019
Date Data Arrived at EDR: 06/25/2019
Date Made Active in Reports: 08/22/2019
Number of Days to Update: 58

Source: Los Angeles Fire Department
Telephone: 213-978-3800
Last EDR Contact: 12/18/2020
Next Scheduled EDR Contact: 04/05/2021
Data Release Frequency: Varies

LOS ANGELES CO LF METHANE: Methane Producing Landfills

This data was created on April 30, 2012 to represent known disposal sites in Los Angeles County that may produce and emanate methane gas. The shapefile contains disposal sites within Los Angeles County that once accepted degradable refuse material. Information used to create this data was extracted from a landfill survey performed by County Engineers (Major Waste System Map, 1973) as well as historical records from CalRecycle, Regional Water Quality Control Board, and Los Angeles County Department of Public Health

Date of Government Version: 04/30/2012
Date Data Arrived at EDR: 04/17/2019
Date Made Active in Reports: 05/29/2019
Number of Days to Update: 42

Source: Los Angeles County Department of Public Works
Telephone: 626-458-6973
Last EDR Contact: 01/15/2021
Next Scheduled EDR Contact: 04/26/2021
Data Release Frequency: No Update Planned

LOS ANGELES HM: Active & Inactive Hazardous Materials Inventory

A listing of active & inactive hazardous materials facility locations, located in the City of Los Angeles.

Date of Government Version: 06/01/2019
Date Data Arrived at EDR: 06/25/2019
Date Made Active in Reports: 08/22/2019
Number of Days to Update: 58

Source: Los Angeles Fire Department
Telephone: 213-978-3800
Last EDR Contact: 12/18/2020
Next Scheduled EDR Contact: 04/05/2021
Data Release Frequency: Varies

LOS ANGELES UST: Active & Inactive UST Inventory

A listing of active & inactive underground storage tank site locations and underground storage tank historical sites, located in the City of Los Angeles.

Date of Government Version: 06/01/2019
Date Data Arrived at EDR: 06/25/2019
Date Made Active in Reports: 08/22/2019
Number of Days to Update: 58

Source: Los Angeles Fire Department
Telephone: 213-978-3800
Last EDR Contact: 12/18/2020
Next Scheduled EDR Contact: 04/05/2021
Data Release Frequency: Varies

SITE MIT LOS ANGELES: Site Mitigation List

Industrial sites that have had some sort of spill or complaint.

Date of Government Version: 07/20/2020
Date Data Arrived at EDR: 10/09/2020
Date Made Active in Reports: 12/29/2020
Number of Days to Update: 81

Source: Community Health Services
Telephone: 323-890-7806
Last EDR Contact: 01/12/2021
Next Scheduled EDR Contact: 04/26/2021
Data Release Frequency: Annually

UST EL SEGUNDO: City of El Segundo Underground Storage Tank

Underground storage tank sites located in El Segundo city.

Date of Government Version: 01/21/2017
Date Data Arrived at EDR: 04/19/2017
Date Made Active in Reports: 05/10/2017
Number of Days to Update: 21

Source: City of El Segundo Fire Department
Telephone: 310-524-2236
Last EDR Contact: 10/07/2020
Next Scheduled EDR Contact: 01/25/2021
Data Release Frequency: No Update Planned

UST LONG BEACH: City of Long Beach Underground Storage Tank

Underground storage tank sites located in the city of Long Beach.

Date of Government Version: 04/22/2019
Date Data Arrived at EDR: 04/23/2019
Date Made Active in Reports: 06/27/2019
Number of Days to Update: 65

Source: City of Long Beach Fire Department
Telephone: 562-570-2563
Last EDR Contact: 01/19/2021
Next Scheduled EDR Contact: 05/03/2021
Data Release Frequency: Varies

UST TORRANCE: City of Torrance Underground Storage Tank
Underground storage tank sites located in the city of Torrance.

Date of Government Version: 09/11/2020
Date Data Arrived at EDR: 10/07/2020
Date Made Active in Reports: 12/23/2020
Number of Days to Update: 77

Source: City of Torrance Fire Department
Telephone: 310-618-2973
Last EDR Contact: 01/19/2021
Next Scheduled EDR Contact: 05/03/2021
Data Release Frequency: Semi-Annually

MADERA COUNTY:

CUPA MADERA: CUPA Facility List
A listing of sites included in the county's Certified Unified Program Agency database. California's Secretary for Environmental Protection established the unified hazardous materials and hazardous waste regulatory program as required by chapter 6.11 of the California Health and Safety Code. The Unified Program consolidates the administration, permits, inspections, and enforcement activities.

Date of Government Version: 08/10/2020
Date Data Arrived at EDR: 08/12/2020
Date Made Active in Reports: 10/23/2020
Number of Days to Update: 72

Source: Madera County Environmental Health
Telephone: 559-675-7823
Last EDR Contact: 02/16/2021
Next Scheduled EDR Contact: 05/31/2021
Data Release Frequency: Varies

MARIN COUNTY:

UST MARIN: Underground Storage Tank Sites
Currently permitted USTs in Marin County.

Date of Government Version: 09/26/2018
Date Data Arrived at EDR: 10/04/2018
Date Made Active in Reports: 11/02/2018
Number of Days to Update: 29

Source: Public Works Department Waste Management
Telephone: 415-473-6647
Last EDR Contact: 12/21/2020
Next Scheduled EDR Contact: 04/12/2021
Data Release Frequency: Semi-Annually

MERCED COUNTY:

CUPA MERCED: CUPA Facility List
CUPA facility list.

Date of Government Version: 02/04/2021
Date Data Arrived at EDR: 02/09/2021
Date Made Active in Reports: 02/18/2021
Number of Days to Update: 9

Source: Merced County Environmental Health
Telephone: 209-381-1094
Last EDR Contact: 01/29/2021
Next Scheduled EDR Contact: 05/31/2021
Data Release Frequency: Varies

MONO COUNTY:

CUPA MONO: CUPA Facility List
CUPA Facility List

Date of Government Version: 11/16/2020
Date Data Arrived at EDR: 11/23/2020
Date Made Active in Reports: 02/08/2021
Number of Days to Update: 77

Source: Mono County Health Department
Telephone: 760-932-5580
Last EDR Contact: 02/22/2021
Next Scheduled EDR Contact: 06/06/3021
Data Release Frequency: Varies

MONTEREY COUNTY:

CUPA MONTEREY: CUPA Facility Listing
CUPA Program listing from the Environmental Health Division.

Date of Government Version: 07/13/2020
Date Data Arrived at EDR: 07/15/2020
Date Made Active in Reports: 07/31/2020
Number of Days to Update: 16

Source: Monterey County Health Department
Telephone: 831-796-1297
Last EDR Contact: 12/21/2020
Next Scheduled EDR Contact: 04/12/2021
Data Release Frequency: Varies

NAPA COUNTY:

LUST NAPA: Sites With Reported Contamination
A listing of leaking underground storage tank sites located in Napa county.

Date of Government Version: 01/09/2017
Date Data Arrived at EDR: 01/11/2017
Date Made Active in Reports: 03/02/2017
Number of Days to Update: 50

Source: Napa County Department of Environmental Management
Telephone: 707-253-4269
Last EDR Contact: 02/22/2021
Next Scheduled EDR Contact: 06/06/2021
Data Release Frequency: No Update Planned

UST NAPA: Closed and Operating Underground Storage Tank Sites
Underground storage tank sites located in Napa county.

Date of Government Version: 09/05/2019
Date Data Arrived at EDR: 09/09/2019
Date Made Active in Reports: 10/31/2019
Number of Days to Update: 52

Source: Napa County Department of Environmental Management
Telephone: 707-253-4269
Last EDR Contact: 02/22/2021
Next Scheduled EDR Contact: 06/06/2021
Data Release Frequency: No Update Planned

NEVADA COUNTY:

CUPA NEVADA: CUPA Facility List
CUPA facility list.

Date of Government Version: 10/26/2020
Date Data Arrived at EDR: 10/28/2020
Date Made Active in Reports: 01/15/2021
Number of Days to Update: 79

Source: Community Development Agency
Telephone: 530-265-1467
Last EDR Contact: 01/25/2021
Next Scheduled EDR Contact: 05/10/2021
Data Release Frequency: Varies

ORANGE COUNTY:

IND_SITE ORANGE: List of Industrial Site Cleanups
Petroleum and non-petroleum spills.

Date of Government Version: 09/01/2020
Date Data Arrived at EDR: 11/05/2020
Date Made Active in Reports: 01/26/2021
Number of Days to Update: 82

Source: Health Care Agency
Telephone: 714-834-3446
Last EDR Contact: 02/01/2021
Next Scheduled EDR Contact: 05/17/2021
Data Release Frequency: Annually

LUST ORANGE: List of Underground Storage Tank Cleanups
Orange County Underground Storage Tank Cleanups (LUST).

Date of Government Version: 09/01/2020
Date Data Arrived at EDR: 11/06/2020
Date Made Active in Reports: 01/26/2021
Number of Days to Update: 81

Source: Health Care Agency
Telephone: 714-834-3446
Last EDR Contact: 02/05/2021
Next Scheduled EDR Contact: 05/17/2021
Data Release Frequency: Quarterly

UST ORANGE: List of Underground Storage Tank Facilities
Orange County Underground Storage Tank Facilities (UST).

Date of Government Version: 09/01/2020
Date Data Arrived at EDR: 11/03/2020
Date Made Active in Reports: 01/21/2021
Number of Days to Update: 79

Source: Health Care Agency
Telephone: 714-834-3446
Last EDR Contact: 02/02/2021
Next Scheduled EDR Contact: 05/17/2021
Data Release Frequency: Quarterly

PLACER COUNTY:

MS PLACER: Master List of Facilities
List includes aboveground tanks, underground tanks and cleanup sites.

Date of Government Version: 11/24/2020
Date Data Arrived at EDR: 11/24/2020
Date Made Active in Reports: 11/25/2020
Number of Days to Update: 1

Source: Placer County Health and Human Services
Telephone: 530-745-2363
Last EDR Contact: 02/26/2021
Next Scheduled EDR Contact: 06/14/2021
Data Release Frequency: Semi-Annually

PLUMAS COUNTY:

CUPA PLUMAS: CUPA Facility List
Plumas County CUPA Program facilities.

Date of Government Version: 03/31/2019
Date Data Arrived at EDR: 04/23/2019
Date Made Active in Reports: 06/26/2019
Number of Days to Update: 64

Source: Plumas County Environmental Health
Telephone: 530-283-6355
Last EDR Contact: 01/19/2021
Next Scheduled EDR Contact: 05/03/2021
Data Release Frequency: Varies

RIVERSIDE COUNTY:

LUST RIVERSIDE: Listing of Underground Tank Cleanup Sites
Riverside County Underground Storage Tank Cleanup Sites (LUST).

Date of Government Version: 10/06/2020
Date Data Arrived at EDR: 10/07/2020
Date Made Active in Reports: 11/03/2020
Number of Days to Update: 27

Source: Department of Environmental Health
Telephone: 951-358-5055
Last EDR Contact: 12/09/2020
Next Scheduled EDR Contact: 03/29/2021
Data Release Frequency: Quarterly

UST RIVERSIDE: Underground Storage Tank Tank List
Underground storage tank sites located in Riverside county.

Date of Government Version: 10/06/2020
Date Data Arrived at EDR: 10/07/2020
Date Made Active in Reports: 11/03/2020
Number of Days to Update: 27

Source: Department of Environmental Health
Telephone: 951-358-5055
Last EDR Contact: 12/09/2020
Next Scheduled EDR Contact: 03/29/2021
Data Release Frequency: Quarterly

SACRAMENTO COUNTY:

CS SACRAMENTO: Toxic Site Clean-Up List
List of sites where unauthorized releases of potentially hazardous materials have occurred.

Date of Government Version: 02/18/2020
Date Data Arrived at EDR: 03/31/2020
Date Made Active in Reports: 06/15/2020
Number of Days to Update: 76

Source: Sacramento County Environmental Management
Telephone: 916-875-8406
Last EDR Contact: 12/30/2020
Next Scheduled EDR Contact: 04/12/2021
Data Release Frequency: Quarterly

ML SACRAMENTO: Master Hazardous Materials Facility List

Any business that has hazardous materials on site - hazardous material storage sites, underground storage tanks, waste generators.

Date of Government Version: 02/24/2020
Date Data Arrived at EDR: 03/31/2020
Date Made Active in Reports: 06/17/2020
Number of Days to Update: 78

Source: Sacramento County Environmental Management
Telephone: 916-875-8406
Last EDR Contact: 12/30/2020
Next Scheduled EDR Contact: 04/12/2021
Data Release Frequency: Quarterly

SAN BENITO COUNTY:

CUPA SAN BENITO: CUPA Facility List

Cupa facility list

Date of Government Version: 10/28/2020
Date Data Arrived at EDR: 10/30/2020
Date Made Active in Reports: 01/15/2021
Number of Days to Update: 77

Source: San Benito County Environmental Health
Telephone: N/A
Last EDR Contact: 02/01/2021
Next Scheduled EDR Contact: 05/17/2021
Data Release Frequency: Varies

SAN BERNARDINO COUNTY:

PERMITS SAN BERNARDINO: Hazardous Material Permits

This listing includes underground storage tanks, medical waste handlers/generators, hazardous materials handlers, hazardous waste generators, and waste oil generators/handlers.

Date of Government Version: 11/16/2020
Date Data Arrived at EDR: 11/18/2020
Date Made Active in Reports: 02/04/2021
Number of Days to Update: 78

Source: San Bernardino County Fire Department Hazardous Materials Division
Telephone: 909-387-3041
Last EDR Contact: 02/01/2021
Next Scheduled EDR Contact: 05/17/2021
Data Release Frequency: Quarterly

SAN DIEGO COUNTY:

HMMD SAN DIEGO: Hazardous Materials Management Division Database

The database includes: HE58 - This report contains the business name, site address, business phone number, establishment 'H' permit number, type of permit, and the business status. HE17 - In addition to providing the same information provided in the HE58 listing, HE17 provides inspection dates, violations received by the establishment, hazardous waste generated, the quantity, method of storage, treatment/disposal of waste and the hauler, and information on underground storage tanks. Unauthorized Release List - Includes a summary of environmental contamination cases in San Diego County (underground tank cases, non-tank cases, groundwater contamination, and soil contamination are included.)

Date of Government Version: 11/30/2020
Date Data Arrived at EDR: 12/01/2020
Date Made Active in Reports: 02/16/2021
Number of Days to Update: 77

Source: Hazardous Materials Management Division
Telephone: 619-338-2268
Last EDR Contact: 03/03/2021
Next Scheduled EDR Contact: 03/15/2021
Data Release Frequency: Quarterly

LF SAN DIEGO: Solid Waste Facilities
San Diego County Solid Waste Facilities.

Date of Government Version: 10/01/2020
Date Data Arrived at EDR: 11/23/2020
Date Made Active in Reports: 02/08/2021
Number of Days to Update: 77
Source: Department of Health Services
Telephone: 619-338-2209
Last EDR Contact: 01/19/2021
Next Scheduled EDR Contact: 05/03/2021
Data Release Frequency: Varies

SAN DIEGO CO LOP: Local Oversight Program Listing
A listing of all LOP release sites that are or were under the County of San Diego's jurisdiction. Included are closed or transferred cases, open cases, and cases that did not have a case type indicated. The cases without a case type are mostly complaints; however, some of them could be LOP cases.

Date of Government Version: 07/14/2020
Date Data Arrived at EDR: 07/16/2020
Date Made Active in Reports: 09/29/2020
Number of Days to Update: 75
Source: Department of Environmental Health
Telephone: 858-505-6874
Last EDR Contact: 02/01/2021
Next Scheduled EDR Contact: 05/03/2021
Data Release Frequency: Varies

SAN DIEGO CO SAM: Environmental Case Listing
The listing contains all underground tank release cases and projects pertaining to properties contaminated with hazardous substances that are actively under review by the Site Assessment and Mitigation Program.

Date of Government Version: 03/23/2010
Date Data Arrived at EDR: 06/15/2010
Date Made Active in Reports: 07/09/2010
Number of Days to Update: 24
Source: San Diego County Department of Environmental Health
Telephone: 619-338-2371
Last EDR Contact: 02/26/2021
Next Scheduled EDR Contact: 06/14/2021
Data Release Frequency: No Update Planned

SAN FRANCISCO COUNTY:

CUPA SAN FRANCISCO CO: CUPA Facility Listing
Cupa facilities

Date of Government Version: 11/05/2020
Date Data Arrived at EDR: 11/06/2020
Date Made Active in Reports: 01/27/2021
Number of Days to Update: 82
Source: San Francisco County Department of Environmental Health
Telephone: 415-252-3896
Last EDR Contact: 02/01/2021
Next Scheduled EDR Contact: 05/17/2021
Data Release Frequency: Varies

LUST SAN FRANCISCO: Local Oversite Facilities
A listing of leaking underground storage tank sites located in San Francisco county.

Date of Government Version: 09/19/2008
Date Data Arrived at EDR: 09/19/2008
Date Made Active in Reports: 09/29/2008
Number of Days to Update: 10
Source: Department Of Public Health San Francisco County
Telephone: 415-252-3920
Last EDR Contact: 02/01/2021
Next Scheduled EDR Contact: 05/17/2021
Data Release Frequency: No Update Planned

UST SAN FRANCISCO: Underground Storage Tank Information
Underground storage tank sites located in San Francisco county.

Date of Government Version: 11/05/2020
Date Data Arrived at EDR: 11/06/2020
Date Made Active in Reports: 01/26/2021
Number of Days to Update: 81
Source: Department of Public Health
Telephone: 415-252-3920
Last EDR Contact: 02/01/2021
Next Scheduled EDR Contact: 05/17/2021
Data Release Frequency: Quarterly

SAN JOAQUIN COUNTY:

UST SAN JOAQUIN: San Joaquin Co. UST
A listing of underground storage tank locations in San Joaquin county.

Date of Government Version: 06/22/2018
Date Data Arrived at EDR: 06/26/2018
Date Made Active in Reports: 07/11/2018
Number of Days to Update: 15

Source: Environmental Health Department
Telephone: N/A
Last EDR Contact: 12/09/2020
Next Scheduled EDR Contact: 03/29/2021
Data Release Frequency: Semi-Annually

SAN LUIS OBISPO COUNTY:

CUPA SAN LUIS OBISPO: CUPA Facility List
Cupa Facility List.

Date of Government Version: 11/12/2020
Date Data Arrived at EDR: 11/13/2020
Date Made Active in Reports: 02/01/2021
Number of Days to Update: 80

Source: San Luis Obispo County Public Health Department
Telephone: 805-781-5596
Last EDR Contact: 02/16/2021
Next Scheduled EDR Contact: 05/31/2021
Data Release Frequency: Varies

SAN MATEO COUNTY:

BI SAN MATEO: Business Inventory
List includes Hazardous Materials Business Plan, hazardous waste generators, and underground storage tanks.

Date of Government Version: 02/20/2020
Date Data Arrived at EDR: 02/20/2020
Date Made Active in Reports: 04/24/2020
Number of Days to Update: 64

Source: San Mateo County Environmental Health Services Division
Telephone: 650-363-1921
Last EDR Contact: 12/11/2020
Next Scheduled EDR Contact: 03/22/2021
Data Release Frequency: Annually

LUST SAN MATEO: Fuel Leak List
A listing of leaking underground storage tank sites located in San Mateo county.

Date of Government Version: 03/29/2019
Date Data Arrived at EDR: 03/29/2019
Date Made Active in Reports: 05/29/2019
Number of Days to Update: 61

Source: San Mateo County Environmental Health Services Division
Telephone: 650-363-1921
Last EDR Contact: 03/08/2021
Next Scheduled EDR Contact: 06/21/2021
Data Release Frequency: Semi-Annually

SANTA BARBARA COUNTY:

CUPA SANTA BARBARA: CUPA Facility Listing
CUPA Program Listing from the Environmental Health Services division.

Date of Government Version: 09/08/2011
Date Data Arrived at EDR: 09/09/2011
Date Made Active in Reports: 10/07/2011
Number of Days to Update: 28

Source: Santa Barbara County Public Health Department
Telephone: 805-686-8167
Last EDR Contact: 02/16/2021
Next Scheduled EDR Contact: 05/31/2021
Data Release Frequency: No Update Planned

SANTA CLARA COUNTY:

CUPA SANTA CLARA: Cupa Facility List
Cupa facility list

Date of Government Version: 11/20/2020
Date Data Arrived at EDR: 11/23/2020
Date Made Active in Reports: 02/05/2021
Number of Days to Update: 74

Source: Department of Environmental Health
Telephone: 408-918-1973
Last EDR Contact: 02/16/2021
Next Scheduled EDR Contact: 05/31/2021
Data Release Frequency: Varies

HIST LUST SANTA CLARA: HIST LUST - Fuel Leak Site Activity Report
A listing of open and closed leaking underground storage tanks. This listing is no longer updated by the county. Leaking underground storage tanks are now handled by the Department of Environmental Health.

Date of Government Version: 03/29/2005
Date Data Arrived at EDR: 03/30/2005
Date Made Active in Reports: 04/21/2005
Number of Days to Update: 22

Source: Santa Clara Valley Water District
Telephone: 408-265-2600
Last EDR Contact: 03/23/2009
Next Scheduled EDR Contact: 06/22/2009
Data Release Frequency: No Update Planned

LUST SANTA CLARA: LOP Listing
A listing of leaking underground storage tanks located in Santa Clara county.

Date of Government Version: 03/03/2014
Date Data Arrived at EDR: 03/05/2014
Date Made Active in Reports: 03/18/2014
Number of Days to Update: 13

Source: Department of Environmental Health
Telephone: 408-918-3417
Last EDR Contact: 02/22/2021
Next Scheduled EDR Contact: 06/06/2021
Data Release Frequency: No Update Planned

SAN JOSE HAZMAT: Hazardous Material Facilities
Hazardous material facilities, including underground storage tank sites.

Date of Government Version: 11/03/2020
Date Data Arrived at EDR: 11/05/2020
Date Made Active in Reports: 01/26/2021
Number of Days to Update: 82

Source: City of San Jose Fire Department
Telephone: 408-535-7694
Last EDR Contact: 02/26/2021
Next Scheduled EDR Contact: 05/16/2021
Data Release Frequency: Annually

SANTA CRUZ COUNTY:

CUPA SANTA CRUZ: CUPA Facility List
CUPA facility listing.

Date of Government Version: 01/21/2017
Date Data Arrived at EDR: 02/22/2017
Date Made Active in Reports: 05/23/2017
Number of Days to Update: 90

Source: Santa Cruz County Environmental Health
Telephone: 831-464-2761
Last EDR Contact: 02/16/2021
Next Scheduled EDR Contact: 05/31/2021
Data Release Frequency: Varies

SHASTA COUNTY:

CUPA SHASTA: CUPA Facility List
Cupa Facility List.

Date of Government Version: 06/15/2017
Date Data Arrived at EDR: 06/19/2017
Date Made Active in Reports: 08/09/2017
Number of Days to Update: 51

Source: Shasta County Department of Resource Management
Telephone: 530-225-5789
Last EDR Contact: 02/16/2021
Next Scheduled EDR Contact: 05/31/2021
Data Release Frequency: Varies

SOLANO COUNTY:

LUST SOLANO: Leaking Underground Storage Tanks
A listing of leaking underground storage tank sites located in Solano county.

Date of Government Version: 06/04/2019
Date Data Arrived at EDR: 06/06/2019
Date Made Active in Reports: 08/13/2019
Number of Days to Update: 68

Source: Solano County Department of Environmental Management
Telephone: 707-784-6770
Last EDR Contact: 02/26/2021
Next Scheduled EDR Contact: 06/14/2021
Data Release Frequency: Quarterly

UST SOLANO: Underground Storage Tanks
Underground storage tank sites located in Solano county.

Date of Government Version: 12/03/2020
Date Data Arrived at EDR: 12/03/2020
Date Made Active in Reports: 02/18/2021
Number of Days to Update: 77

Source: Solano County Department of Environmental Management
Telephone: 707-784-6770
Last EDR Contact: 02/26/2021
Next Scheduled EDR Contact: 06/14/2021
Data Release Frequency: Quarterly

SONOMA COUNTY:

CUPA SONOMA: Cupa Facility List
Cupa Facility list

Date of Government Version: 12/15/2020
Date Data Arrived at EDR: 12/16/2020
Date Made Active in Reports: 12/23/2020
Number of Days to Update: 7

Source: County of Sonoma Fire & Emergency Services Department
Telephone: 707-565-1174
Last EDR Contact: 12/15/2020
Next Scheduled EDR Contact: 04/05/2021
Data Release Frequency: Varies

LUST SONOMA: Leaking Underground Storage Tank Sites
A listing of leaking underground storage tank sites located in Sonoma county.

Date of Government Version: 09/18/2020
Date Data Arrived at EDR: 09/22/2020
Date Made Active in Reports: 12/14/2020
Number of Days to Update: 83

Source: Department of Health Services
Telephone: 707-565-6565
Last EDR Contact: 12/15/2020
Next Scheduled EDR Contact: 04/05/2021
Data Release Frequency: Quarterly

STANISLAUS COUNTY:

CUPA STANISLAUS: CUPA Facility List
Cupa facility list

Date of Government Version: 10/01/2020
Date Data Arrived at EDR: 10/06/2020
Date Made Active in Reports: 12/22/2020
Number of Days to Update: 77

Source: Stanislaus County Department of Ennvironmental Protection
Telephone: 209-525-6751
Last EDR Contact: 01/11/2021
Next Scheduled EDR Contact: 04/26/2021
Data Release Frequency: Varies

SUTTER COUNTY:

UST SUTTER: Underground Storage Tanks
Underground storage tank sites located in Sutter county.

Date of Government Version: 11/23/2020
Date Data Arrived at EDR: 11/24/2020
Date Made Active in Reports: 02/10/2021
Number of Days to Update: 78

Source: Sutter County Environmental Health Services
Telephone: 530-822-7500
Last EDR Contact: 02/26/2021
Next Scheduled EDR Contact: 06/14/2021
Data Release Frequency: Semi-Annually

TEHAMA COUNTY:

CUPA TEHAMA: CUPA Facility List
Cupa facilities

Date of Government Version: 08/11/2020
Date Data Arrived at EDR: 08/12/2020
Date Made Active in Reports: 10/26/2020
Number of Days to Update: 75

Source: Tehama County Department of Environmental Health
Telephone: 530-527-8020
Last EDR Contact: 02/01/2021
Next Scheduled EDR Contact: 05/17/2021
Data Release Frequency: Varies

TRINITY COUNTY:

CUPA TRINITY: CUPA Facility List
Cupa facility list

Date of Government Version: 10/14/2020
Date Data Arrived at EDR: 10/15/2020
Date Made Active in Reports: 01/05/2021
Number of Days to Update: 82

Source: Department of Toxic Substances Control
Telephone: 760-352-0381
Last EDR Contact: 01/19/2021
Next Scheduled EDR Contact: 05/03/2021
Data Release Frequency: Varies

TULARE COUNTY:

CUPA TULARE: CUPA Facility List
Cupa program facilities

Date of Government Version: 10/30/2020
Date Data Arrived at EDR: 11/03/2020
Date Made Active in Reports: 01/20/2021
Number of Days to Update: 78

Source: Tulare County Environmental Health Services Division
Telephone: 559-624-7400
Last EDR Contact: 02/01/2021
Next Scheduled EDR Contact: 05/17/2021
Data Release Frequency: Varies

TUOLUMNE COUNTY:

CUPA TUOLUMNE: CUPA Facility List
Cupa facility list

Date of Government Version: 04/23/2018
Date Data Arrived at EDR: 04/25/2018
Date Made Active in Reports: 06/25/2018
Number of Days to Update: 61

Source: Divison of Environmental Health
Telephone: 209-533-5633
Last EDR Contact: 01/19/2021
Next Scheduled EDR Contact: 05/03/2021
Data Release Frequency: Varies

VENTURA COUNTY:

BWT VENTURA: Business Plan, Hazardous Waste Producers, and Operating Underground Tanks
The BWT list indicates by site address whether the Environmental Health Division has Business Plan (B), Waste Producer (W), and/or Underground Tank (T) information.

Date of Government Version: 09/28/2020
Date Data Arrived at EDR: 10/22/2020
Date Made Active in Reports: 01/12/2021
Number of Days to Update: 82

Source: Ventura County Environmental Health Division
Telephone: 805-654-2813
Last EDR Contact: 01/19/2021
Next Scheduled EDR Contact: 05/02/2021
Data Release Frequency: Quarterly

LF VENTURA: Inventory of Illegal Abandoned and Inactive Sites
Ventura County Inventory of Closed, Illegal Abandoned, and Inactive Sites.

Date of Government Version: 12/01/2011
Date Data Arrived at EDR: 12/01/2011
Date Made Active in Reports: 01/19/2012
Number of Days to Update: 49

Source: Environmental Health Division
Telephone: 805-654-2813
Last EDR Contact: 12/21/2020
Next Scheduled EDR Contact: 04/12/2021
Data Release Frequency: No Update Planned

LUST VENTURA: Listing of Underground Tank Cleanup Sites
Ventura County Underground Storage Tank Cleanup Sites (LUST).

Date of Government Version: 05/29/2008
Date Data Arrived at EDR: 06/24/2008
Date Made Active in Reports: 07/31/2008
Number of Days to Update: 37

Source: Environmental Health Division
Telephone: 805-654-2813
Last EDR Contact: 02/08/2021
Next Scheduled EDR Contact: 05/24/2021
Data Release Frequency: No Update Planned

MED WASTE VENTURA: Medical Waste Program List
To protect public health and safety and the environment from potential exposure to disease causing agents, the Environmental Health Division Medical Waste Program regulates the generation, handling, storage, treatment and disposal of medical waste throughout the County.

Date of Government Version: 09/28/2020
Date Data Arrived at EDR: 10/22/2020
Date Made Active in Reports: 01/12/2021
Number of Days to Update: 82

Source: Ventura County Resource Management Agency
Telephone: 805-654-2813
Last EDR Contact: 01/20/2021
Next Scheduled EDR Contact: 05/03/2021
Data Release Frequency: Quarterly

UST VENTURA: Underground Tank Closed Sites List
Ventura County Operating Underground Storage Tank Sites (UST)/Underground Tank Closed Sites List.

Date of Government Version: 12/01/2020
Date Data Arrived at EDR: 12/08/2020
Date Made Active in Reports: 02/22/2021
Number of Days to Update: 76

Source: Environmental Health Division
Telephone: 805-654-2813
Last EDR Contact: 12/08/2020
Next Scheduled EDR Contact: 03/22/2021
Data Release Frequency: Quarterly

YOLO COUNTY:

UST YOLO: Underground Storage Tank Comprehensive Facility Report
Underground storage tank sites located in Yolo county.

Date of Government Version: 12/21/2020
Date Data Arrived at EDR: 12/23/2020
Date Made Active in Reports: 01/04/2021
Number of Days to Update: 12

Source: Yolo County Department of Health
Telephone: 530-666-8646
Last EDR Contact: 12/20/2020
Next Scheduled EDR Contact: 04/11/2021
Data Release Frequency: Annually

YUBA COUNTY:

CUPA YUBA: CUPA Facility List
CUPA facility listing for Yuba County.

Date of Government Version: 01/26/2021
Date Data Arrived at EDR: 01/28/2021
Date Made Active in Reports: 02/03/2021
Number of Days to Update: 6

Source: Yuba County Environmental Health Department
Telephone: 530-749-7523
Last EDR Contact: 02/23/2021
Next Scheduled EDR Contact: 05/10/2021
Data Release Frequency: Varies

OTHER DATABASE(S)

Depending on the geographic area covered by this report, the data provided in these specialty databases may or may not be complete. For example, the existence of wetlands information data in a specific report does not mean that all wetlands in the area covered by the report are included. Moreover, the absence of any reported wetlands information does not necessarily mean that wetlands do not exist in the area covered by the report.

CT MANIFEST: Hazardous Waste Manifest Data

Facility and manifest data. Manifest is a document that lists and tracks hazardous waste from the generator through transporters to a tsd facility.

Date of Government Version: 08/10/2020
Date Data Arrived at EDR: 10/20/2020
Date Made Active in Reports: 11/02/2020
Number of Days to Update: 13

Source: Department of Energy & Environmental Protection
Telephone: 860-424-3375
Last EDR Contact: 02/12/2021
Next Scheduled EDR Contact: 05/24/2021
Data Release Frequency: No Update Planned

NJ MANIFEST: Manifest Information

Hazardous waste manifest information.

Date of Government Version: 12/31/2018
Date Data Arrived at EDR: 04/10/2019
Date Made Active in Reports: 05/16/2019
Number of Days to Update: 36

Source: Department of Environmental Protection
Telephone: N/A
Last EDR Contact: 01/08/2021
Next Scheduled EDR Contact: 04/19/2021
Data Release Frequency: Annually

NY MANIFEST: Facility and Manifest Data

Manifest is a document that lists and tracks hazardous waste from the generator through transporters to a TSD facility.

Date of Government Version: 01/01/2019
Date Data Arrived at EDR: 04/29/2020
Date Made Active in Reports: 07/10/2020
Number of Days to Update: 72

Source: Department of Environmental Conservation
Telephone: 518-402-8651
Last EDR Contact: 01/29/2021
Next Scheduled EDR Contact: 05/10/2021
Data Release Frequency: Quarterly

PA MANIFEST: Manifest Information

Hazardous waste manifest information.

Date of Government Version: 06/30/2018
Date Data Arrived at EDR: 07/19/2019
Date Made Active in Reports: 09/10/2019
Number of Days to Update: 53

Source: Department of Environmental Protection
Telephone: 717-783-8990
Last EDR Contact: 01/11/2021
Next Scheduled EDR Contact: 04/26/2021
Data Release Frequency: Annually

RI MANIFEST: Manifest information

Hazardous waste manifest information

Date of Government Version: 12/31/2019
Date Data Arrived at EDR: 02/11/2021
Date Made Active in Reports: 02/24/2021
Number of Days to Update: 13

Source: Department of Environmental Management
Telephone: 401-222-2797
Last EDR Contact: 02/09/2021
Next Scheduled EDR Contact: 05/31/2021
Data Release Frequency: Annually

WI MANIFEST: Manifest Information

Hazardous waste manifest information.

Date of Government Version: 05/31/2018
Date Data Arrived at EDR: 06/19/2019
Date Made Active in Reports: 09/03/2019
Number of Days to Update: 76

Source: Department of Natural Resources
Telephone: N/A
Last EDR Contact: 03/08/2021
Next Scheduled EDR Contact: 06/21/2021
Data Release Frequency: Annually

Oil/Gas Pipelines
Source: Endeavor Business Media
Petroleum Bundle (Crude Oil, Refined Products, Petrochemicals, Gas Liquids (LPG/NGL), and Specialty Gases (Miscellaneous)) N = Natural Gas Bundle (Natural Gas, Gas Liquids (LPG/NGL), and Specialty Gases (Miscellaneous)). This map includes information copyrighted by Endeavor Business Media. This information is provided on a best effort basis and Endeavor Business Media does not guarantee its accuracy nor warrant its fitness for any particular purpose. Such information has been reprinted with the permission of Endeavor Business Media.

Electric Power Transmission Line Data
Source: Endeavor Business Media
This map includes information copyrighted by Endeavor Business Media. This information is provided on a best effort basis and Endeavor Business Media does not guarantee its accuracy nor warrant its fitness for any particular purpose. Such information has been reprinted with the permission of Endeavor Business Media.

Sensitive Receptors: There are individuals deemed sensitive receptors due to their fragile immune systems and special sensitivity to environmental discharges. These sensitive receptors typically include the elderly, the sick, and children. While the location of all sensitive receptors cannot be determined, EDR indicates those buildings and facilities - schools, daycares, hospitals, medical centers, and nursing homes - where individuals who are sensitive receptors are likely to be located.

AHA Hospitals:
Source: American Hospital Association, Inc.
Telephone: 312-280-5991
The database includes a listing of hospitals based on the American Hospital Association's annual survey of hospitals.

Medical Centers: Provider of Services Listing
Source: Centers for Medicare & Medicaid Services
Telephone: 410-786-3000
A listing of hospitals with Medicare provider number, produced by Centers of Medicare & Medicaid Services, a federal agency within the U.S. Department of Health and Human Services.

Nursing Homes
Source: National Institutes of Health
Telephone: 301-594-6248
Information on Medicare and Medicaid certified nursing homes in the United States.

Public Schools
Source: National Center for Education Statistics
Telephone: 202-502-7300
The National Center for Education Statistics' primary database on elementary and secondary public education in the United States. It is a comprehensive, annual, national statistical database of all public elementary and secondary schools and school districts, which contains data that are comparable across all states.

Private Schools
Source: National Center for Education Statistics
Telephone: 202-502-7300
The National Center for Education Statistics' primary database on private school locations in the United States.

Daycare Centers: Licensed Facilities
Source: Department of Social Services
Telephone: 916-657-4041

Flood Zone Data: This data was obtained from the Federal Emergency Management Agency (FEMA). It depicts 100-year and 500-year flood zones as defined by FEMA. It includes the National Flood Hazard Layer (NFHL) which incorporates Flood Insurance Rate Map (FIRM) data and Q3 data from FEMA in areas not covered by NFHL.
Source: FEMA
Telephone: 877-336-2627
Date of Government Version: 2003, 2015

NWI: National Wetlands Inventory. This data, available in select counties across the country, was obtained by EDR in 2002, 2005 and 2010 from the U.S. Fish and Wildlife Service.

State Wetlands Data: Wetland Inventory
Source: Department of Fish and Wildlife
Telephone: 916-445-0411

GOVERNMENT RECORDS SEARCHED / DATA CURRENCY TRACKING

Current USGS 7.5 Minute Topographic Map
Source: U.S. Geological Survey

STREET AND ADDRESS INFORMATION

© 2015 TomTom North America, Inc. All rights reserved. This material is proprietary and the subject of copyright protection and other intellectual property rights owned by or licensed to Tele Atlas North America, Inc. The use of this material is subject to the terms of a license agreement. You will be held liable for any unauthorized copying or disclosure of this material.

GEOCHECK ®- PHYSICAL SETTING SOURCE ADDENDUM

TARGET PROPERTY ADDRESS

REDDING AIRPORT RD DISTRIBUTION FACILITY
AIRPORT RD
REDDING, CA 96002

TARGET PROPERTY COORDINATES

Latitude (North):	40.528205 - 40° 31' 41.54''
Longitude (West):	122.299957 - 122° 17' 59.85''
Universal Tranverse Mercator:	Zone 10
UTM X (Meters):	559294.3
UTM Y (Meters):	4486410.0
Elevation:	513 ft. above sea level

USGS TOPOGRAPHIC MAP

Target Property Map:	5605372 ENTERPRISE, CA
Version Date:	2012

EDR's GeoCheck Physical Setting Source Addendum is provided to assist the environmental professional in forming an opinion about the impact of potential contaminant migration.

Assessment of the impact of contaminant migration generally has two principle investigative components:

1. Groundwater flow direction, and
2. Groundwater flow velocity.

Groundwater flow direction may be impacted by surface topography, hydrology, hydrogeology, characteristics of the soil, and nearby wells. Groundwater flow velocity is generally impacted by the nature of the geologic strata.

GEOCHECK® - PHYSICAL SETTING SOURCE SUMMARY

GROUNDWATER FLOW DIRECTION INFORMATION

Groundwater flow direction for a particular site is best determined by a qualified environmental professional using site-specific well data. If such data is not reasonably ascertainable, it may be necessary to rely on other sources of information, such as surface topographic information, hydrologic information, hydrogeologic data collected on nearby properties, and regional groundwater flow information (from deep aquifers).

TOPOGRAPHIC INFORMATION

Surface topography may be indicative of the direction of surficial groundwater flow. This information can be used to assist the environmental professional in forming an opinion about the impact of nearby contaminated properties or, should contamination exist on the target property, what downgradient sites might be impacted.

TARGET PROPERTY TOPOGRAPHY

General Topographic Gradient: General ESE

SURROUNDING TOPOGRAPHY: ELEVATION PROFILES

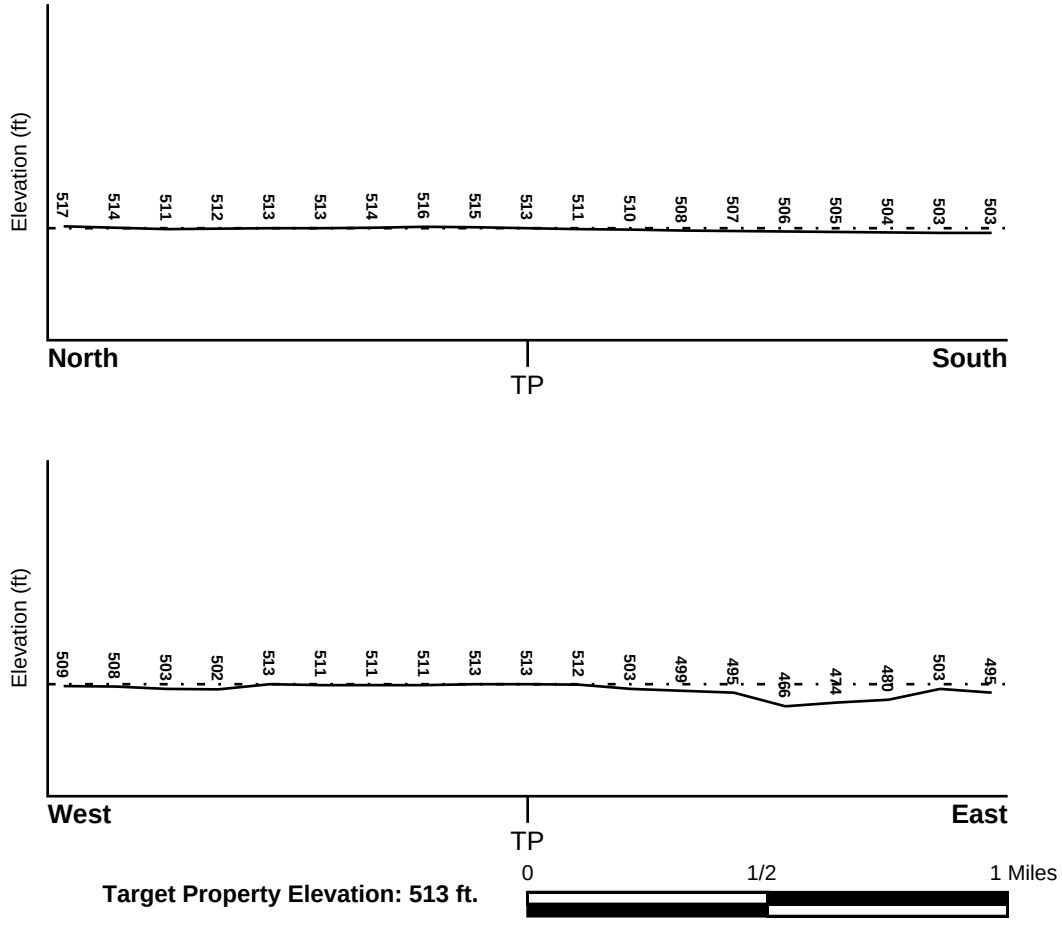

Source: Topography has been determined from the USGS 7.5' Digital Elevation Model and should be evaluated on a relative (not an absolute) basis. Relative elevation information between sites of close proximity should be field verified.

GEOCHECK® - PHYSICAL SETTING SOURCE SUMMARY

HYDROLOGIC INFORMATION

Surface water can act as a hydrologic barrier to groundwater flow. Such hydrologic information can be used to assist the environmental professional in forming an opinion about the impact of nearby contaminated properties or, should contamination exist on the target property, what downgradient sites might be impacted.

Refer to the Physical Setting Source Map following this summary for hydrologic information (major waterways and bodies of water).

FEMA FLOOD ZONE

Flood Plain Panel at Target Property	FEMA Source Type
06089C1570G	FEMA FIRM Flood data

Additional Panels in search area:	FEMA Source Type
06089C1562G	FEMA FIRM Flood data
06089C1564G	FEMA FIRM Flood data

NATIONAL WETLAND INVENTORY

NWI Quad at Target Property	NWI Electronic Data Coverage
ENTERPRISE	YES - refer to the Overview Map and Detail Map

HYDROGEOLOGIC INFORMATION

Hydrogeologic information obtained by installation of wells on a specific site can often be an indicator of groundwater flow direction in the immediate area. Such hydrogeologic information can be used to assist the environmental professional in forming an opinion about the impact of nearby contaminated properties or, should contamination exist on the target property, what downgradient sites might be impacted.

Site-Specific Hydrogeological Data*:

Search Radius:	1.25 miles
Status:	Not found

AQUIFLOW®

Search Radius: 1.000 Mile.

EDR has developed the AQUIFLOW Information System to provide data on the general direction of groundwater flow at specific points. EDR has reviewed reports submitted by environmental professionals to regulatory authorities at select sites and has extracted the date of the report, groundwater flow direction as determined hydrogeologically, and the depth to water table.

MAP ID	LOCATION FROM TP	GENERAL DIRECTION GROUNDWATER FLOW
Not Reported		

* ©1996 Site−specific hydrogeological data gathered by CERCLIS Alerts, Inc., Bainbridge Island, WA. All rights reserved. All of the information and opinions presented are those of the cited EPA report(s), which were completed under a Comprehensive Environmental Response Compensation and Liability Information System (CERCLIS) investigation.

GEOCHECK® - PHYSICAL SETTING SOURCE SUMMARY

GROUNDWATER FLOW VELOCITY INFORMATION

Groundwater flow velocity information for a particular site is best determined by a qualified environmental professional using site specific geologic and soil strata data. If such data are not reasonably ascertainable, it may be necessary to rely on other sources of information, including geologic age identification, rock stratigraphic unit and soil characteristics data collected on nearby properties and regional soil information. In general, contaminant plumes move more quickly through sandy-gravelly types of soils than silty-clayey types of soils.

GEOLOGIC INFORMATION IN GENERAL AREA OF TARGET PROPERTY

Geologic information can be used by the environmental professional in forming an opinion about the relative speed at which contaminant migration may be occurring.

ROCK STRATIGRAPHIC UNIT

Era:	Cenozoic
System:	Quaternary
Series:	Quaternary
Code:	Q *(decoded above as Era, System & Series)*

GEOLOGIC AGE IDENTIFICATION

Category: Stratifed Sequence

Geologic Age and Rock Stratigraphic Unit Source: P.G. Schruben, R.E. Arndt and W.J. Bawiec, Geology of the Conterminous U.S. at 1:2,500,000 Scale - a digital representation of the 1974 P.B. King and H.M. Beikman Map, USGS Digital Data Series DDS - 11 (1994).

SSURGO SOIL MAP - 6397865.2s



Target Property
SSURGO Soil
Water

0 1/16 1/8 1/4 Miles

N

SITE NAME:	Redding Airport Rd Distribution Facility	CLIENT:	Kimley Horn & Associates, Inc.
ADDRESS:	Airport Rd Redding CA 96002	CONTACT:	Casey Schooner
LAT/LONG:	40.528205 / 122.299957	INQUIRY #:	6397865.2s
		DATE:	March 09, 2021 3:45 pm

Copyright © 2021 EDR, Inc. © 2015 TomTom Rel. 2015.

GEOCHECK® - PHYSICAL SETTING SOURCE SUMMARY

DOMINANT SOIL COMPOSITION IN GENERAL AREA OF TARGET PROPERTY

The U.S. Department of Agriculture's (USDA) Soil Conservation Service (SCS) leads the National Cooperative Soil Survey (NCSS) and is responsible for collecting, storing, maintaining and distributing soil survey information for privately owned lands in the United States. A soil map in a soil survey is a representation of soil patterns in a landscape. The following information is based on Soil Conservation Service SSURGO data.

Soil Map ID: 1

Soil Component Name: Red Bluff

Soil Surface Texture: loam

Hydrologic Group: Class B - Moderate infiltration rates. Deep and moderately deep, moderately well and well drained soils with moderately coarse textures.

Soil Drainage Class: Well drained

Hydric Status: Partially hydric

Corrosion Potential - Uncoated Steel: High

Depth to Bedrock Min: > 0 inches

Depth to Watertable Min: > 0 inches

Soil Layer Information							
	Boundary			Classification		Saturated hydraulic conductivity micro m/sec	Soil Reaction (pH)
Layer	Upper	Lower	Soil Texture Class	AASHTO Group	Unified Soil		
1	0 inches	5 inches	loam	Silt-Clay Materials (more than 35 pct. passing No. 200), Silty Soils.	FINE-GRAINED SOILS, Silts and Clays (liquid limit less than 50%), Lean Clay	Max: 4 Min: 1.4	Max: 6.5 Min: 4.5
2	5 inches	27 inches	clay loam	Silt-Clay Materials (more than 35 pct. passing No. 200), Silty Soils.	FINE-GRAINED SOILS, Silts and Clays (liquid limit less than 50%), Lean Clay	Max: 4 Min: 1.4	Max: 6.5 Min: 4.5
3	27 inches	57 inches	clay loam	Silt-Clay Materials (more than 35 pct. passing No. 200), Silty Soils.	FINE-GRAINED SOILS, Silts and Clays (liquid limit less than 50%), Lean Clay	Max: 4 Min: 1.4	Max: 6.5 Min: 4.5

Soil Layer Information							
	Boundary			Classification		Saturated hydraulic conductivity micro m/sec	Soil Reaction (pH)
Layer	Upper	Lower	Soil Texture Class	AASHTO Group	Unified Soil		
4	57 inches	66 inches	gravelly clay loam	Silt-Clay Materials (more than 35 pct. passing No. 200), Silty Soils.	FINE-GRAINED SOILS, Silts and Clays (liquid limit less than 50%), Lean Clay	Max: 4 Min: 1.4	Max: 6.5 Min: 4.5

Soil Map ID: 2

Soil Component Name: Red Bluff

Soil Surface Texture: loam

Hydrologic Group: Class B - Moderate infiltration rates. Deep and moderately deep, moderately well and well drained soils with moderately coarse textures.

Soil Drainage Class: Well drained

Hydric Status: Not hydric

Corrosion Potential - Uncoated Steel: High

Depth to Bedrock Min: > 0 inches

Depth to Watertable Min: > 0 inches

Soil Layer Information							
	Boundary			Classification		Saturated hydraulic conductivity micro m/sec	Soil Reaction (pH)
Layer	Upper	Lower	Soil Texture Class	AASHTO Group	Unified Soil		
1	0 inches	5 inches	loam	Silt-Clay Materials (more than 35 pct. passing No. 200), Silty Soils.	FINE-GRAINED SOILS, Silts and Clays (liquid limit less than 50%), Lean Clay	Max: 4 Min: 1.4	Max: 6.5 Min: 4.5
2	5 inches	27 inches	clay loam	Silt-Clay Materials (more than 35 pct. passing No. 200), Silty Soils.	FINE-GRAINED SOILS, Silts and Clays (liquid limit less than 50%), Lean Clay	Max: 4 Min: 1.4	Max: 6.5 Min: 4.5

Soil Layer Information							
	Boundary			Classification		Saturated hydraulic conductivity micro m/sec	Soil Reaction (pH)
Layer	Upper	Lower	Soil Texture Class	AASHTO Group	Unified Soil		
3	27 inches	57 inches	clay loam	Silt-Clay Materials (more than 35 pct. passing No. 200), Silty Soils.	FINE-GRAINED SOILS, Silts and Clays (liquid limit less than 50%), Lean Clay	Max: 4 Min: 1.4	Max: 6.5 Min: 4.5
4	57 inches	66 inches	gravelly clay loam	Silt-Clay Materials (more than 35 pct. passing No. 200), Silty Soils.	FINE-GRAINED SOILS, Silts and Clays (liquid limit less than 50%), Lean Clay	Max: 4 Min: 1.4	Max: 6.5 Min: 4.5

Soil Map ID: 3

Soil Component Name: Perkins

Soil Surface Texture: gravelly loam

Hydrologic Group: Class C - Slow infiltration rates. Soils with layers impeding downward movement of water, or soils with moderately fine or fine textures.

Soil Drainage Class: Well drained

Hydric Status: Partially hydric

Corrosion Potential - Uncoated Steel: Moderate

Depth to Bedrock Min: > 0 inches

Depth to Watertable Min: > 0 inches

Soil Layer Information							
	Boundary			Classification		Saturated hydraulic conductivity micro m/sec	Soil Reaction (pH)
Layer	Upper	Lower	Soil Texture Class	AASHTO Group	Unified Soil		
1	0 inches	9 inches	gravelly loam	Silt-Clay Materials (more than 35 pct. passing No. 200), Silty Soils.	FINE-GRAINED SOILS, Silts and Clays (liquid limit less than 50%), Lean Clay	Max: 1.4 Min: 0.42	Max: 6.5 Min: 5.6

GEOCHECK® - PHYSICAL SETTING SOURCE SUMMARY

Soil Layer Information							
	Boundary			Classification		Saturated hydraulic conductivity micro m/sec	Soil Reaction (pH)
Layer	Upper	Lower	Soil Texture Class	AASHTO Group	Unified Soil		
2	9 inches	59 inches	gravelly clay loam	Silt-Clay Materials (more than 35 pct. passing No. 200), Silty Soils.	FINE-GRAINED SOILS, Silts and Clays (liquid limit less than 50%), Lean Clay	Max: 1.4 Min: 0.42	Max: 6.5 Min: 5.6

LOCAL / REGIONAL WATER AGENCY RECORDS

EDR Local/Regional Water Agency records provide water well information to assist the environmental professional in assessing sources that may impact ground water flow direction, and in forming an opinion about the impact of contaminant migration on nearby drinking water wells.

WELL SEARCH DISTANCE INFORMATION

DATABASE	SEARCH DISTANCE (miles)
Federal USGS	1.000
Federal FRDS PWS	Nearest PWS within 1 mile
State Database	1.000

FEDERAL USGS WELL INFORMATION

MAP ID	WELL ID	LOCATION FROM TP
14	USGS40000194516	1/2 - 1 Mile NNW
F16	USGS40000194511	1/2 - 1 Mile WNW

FEDERAL FRDS PUBLIC WATER SUPPLY SYSTEM INFORMATION

MAP ID	WELL ID	LOCATION FROM TP
No PWS System Found		

Note: PWS System location is not always the same as well location.

STATE DATABASE WELL INFORMATION

MAP ID	WELL ID	LOCATION FROM TP

GEOCHECK® - PHYSICAL SETTING SOURCE SUMMARY

STATE DATABASE WELL INFORMATION

MAP ID	WELL ID	LOCATION FROM TP
A1	CAPFAS000001335	1/8 - 1/4 Mile South
A2	CADDW0000012612	1/8 - 1/4 Mile South
B3	CADDW0000008308	1/4 - 1/2 Mile NNE
B4	CAPFAS000001357	1/4 - 1/2 Mile NNE
C5	CAEDF0000122460	1/2 - 1 Mile South
D6	CAPFAS000001571	1/2 - 1 Mile NNW
D7	CADDW0000018663	1/2 - 1 Mile NNW
C8	CAEDF0000092257	1/2 - 1 Mile South
C9	CAEDF0000123204	1/2 - 1 Mile South
10	CADWR0000000667	1/2 - 1 Mile NW
E11	CADDW0000003887	1/2 - 1 Mile SSW
E12	CAPFAS000001233	1/2 - 1 Mile SSW
E13	17772	1/2 - 1 Mile SSW
F15	CAUSGSN00011913	1/2 - 1 Mile WNW
G17	CADDW0000017577	1/2 - 1 Mile SE
G18	CAPFAS000000295	1/2 - 1 Mile SE
F19	17770	1/2 - 1 Mile WNW
20	CADWR8000041957	1/2 - 1 Mile North
21	CADDW0000005639	1/2 - 1 Mile WNW
22	CADDW0000008912	1/2 - 1 Mile WNW

PHYSICAL SETTING SOURCE MAP - 6397865.2s

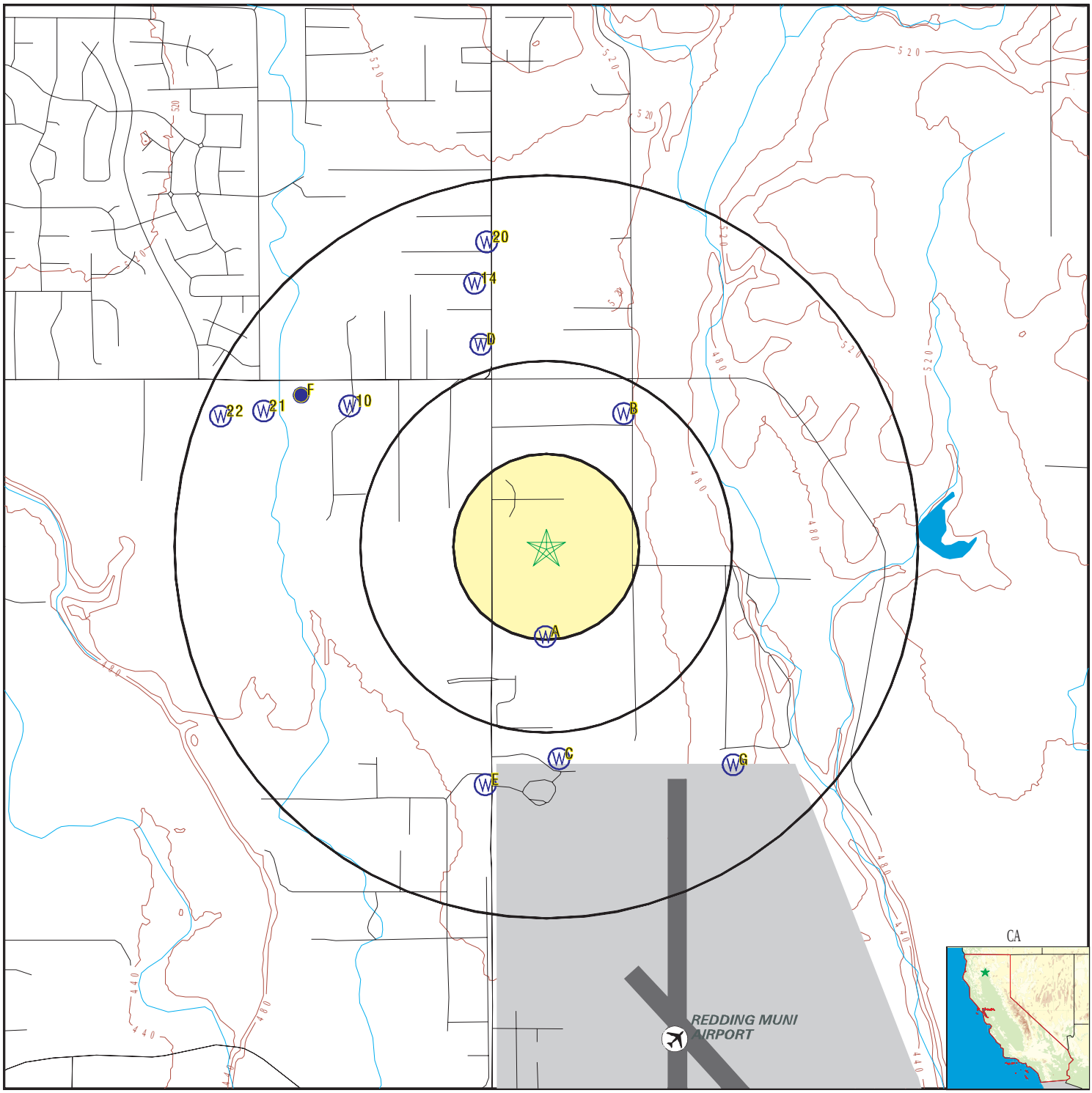

- County Boundary
- Major Roads
- Contour Lines
- Earthquake Fault Lines
- Airports
- Earthquake epicenter, Richter 5 or greater
- Water Wells
- Public Water Supply Wells
- Cluster of Multiple Icons
- Groundwater Flow Direction
- GI Indeterminate Groundwater Flow at Location
- GV Groundwater Flow Varies at Location
- HD Closest Hydrogeological Data
- Oil, gas or related wells

SITE NAME:	Redding Airport Rd Distribution Facility	CLIENT:	Kimley Horn & Associates, Inc.
ADDRESS:	Airport Rd Redding CA 96002	CONTACT:	Casey Schooner
LAT/LONG:	40.528205 / 122.299957	INQUIRY #:	6397865.2s
		DATE:	March 09, 2021 3:45 pm

Copyright © 2021 EDR, Inc. © 2015 TomTom Rel. 2015.

GEOCHECK® - PHYSICAL SETTING SOURCE MAP FINDINGS

Map ID
Direction
Distance
Elevation | Database | EDR ID Number

A1
South
1/8 - 1/4 Mile
Lower

CA WELLS **CAPFAS000001335**

Well ID:	4510005-072	Well Type:	MUNICIPAL
Source:	Department of Health Services		
Other Name:	ENTERPRISE WELL 14	GAMA PFAS Testing:	Yes
Groundwater Quality Data:	https://gamagroundwater.waterboards.ca.gov/gama/gamamap/public/GamaDataDisplay.asp?dataset=DHS&samp_date=&global_id=&assigned_name=4510005-072&store_num=		
GeoTracker Data:	Not Reported		

A2
South
1/8 - 1/4 Mile
Lower

CA WELLS **CADDW0000012612**

Well ID:	4510005-072	Well Type:	MUNICIPAL
Source:	Department of Health Services		
Other Name:	ENTERPRISE WELL 14	GAMA PFAS Testing:	Not Reported
Groundwater Quality Data:	https://gamagroundwater.waterboards.ca.gov/gama/gamamap/public/GamaDataDisplay.asp?dataset=DHS&samp_date=&global_id=&assigned_name=4510005-072&store_num=		
GeoTracker Data:	Not Reported		

B3
NNE
1/4 - 1/2 Mile
Lower

CA WELLS **CADDW0000008308**

Well ID:	4510005-066	Well Type:	MUNICIPAL
Source:	Department of Health Services		
Other Name:	ENTERPRISE WELL 12	GAMA PFAS Testing:	Not Reported
Groundwater Quality Data:	https://gamagroundwater.waterboards.ca.gov/gama/gamamap/public/GamaDataDisplay.asp?dataset=DHS&samp_date=&global_id=&assigned_name=4510005-066&store_num=		
GeoTracker Data:	Not Reported		

B4
NNE
1/4 - 1/2 Mile
Lower

CA WELLS **CAPFAS000001357**

Well ID:	4510005-066	Well Type:	MUNICIPAL
Source:	Department of Health Services		
Other Name:	ENTERPRISE WELL 12	GAMA PFAS Testing:	Yes
Groundwater Quality Data:	https://gamagroundwater.waterboards.ca.gov/gama/gamamap/public/GamaDataDisplay.asp?dataset=DHS&samp_date=&global_id=&assigned_name=4510005-066&store_num=		
GeoTracker Data:	Not Reported		

GEOCHECK® - PHYSICAL SETTING SOURCE MAP FINDINGS

Map ID
Direction
Distance
Elevation | Database | EDR ID Number

C5
South
1/2 - 1 Mile
Lower

CA WELLS **CAEDF0000122460**

Well ID:	T0608993658-MW-2	Well Type:	MONITORING
Source:	EDF	Other Name:	MW-2
GAMA PFAS Testing:	Not Reported		
Groundwater Quality Data:	https://gamagroundwater.waterboards.ca.gov/gama/gamamap/public/GamaDataDisplay.asp?dataset=EDF&samp_date=&global_id=T0608993658&assigned_name=MW-2&store_num=		
GeoTracker Data:	https://geotracker.waterboards.ca.gov/profile_report.asp?cmd=MWEDFResults&global_id=T0608993658&assigned_name=MW-2		

D6
NNW
1/2 - 1 Mile
Higher

CA WELLS **CAPFAS000001571**

Well ID:	4500333-001	Well Type:	MUNICIPAL
Source:	Department of Health Services		
Other Name:	WELL 01	GAMA PFAS Testing:	Yes
Groundwater Quality Data:	https://gamagroundwater.waterboards.ca.gov/gama/gamamap/public/GamaDataDisplay.asp?dataset=DHS&samp_date=&global_id=&assigned_name=4500333-001&store_num=		
GeoTracker Data:	Not Reported		

D7
NNW
1/2 - 1 Mile
Higher

CA WELLS **CADDW0000018663**

Well ID:	4500333-001	Well Type:	MUNICIPAL
Source:	Department of Health Services		
Other Name:	WELL 01	GAMA PFAS Testing:	Not Reported
Groundwater Quality Data:	https://gamagroundwater.waterboards.ca.gov/gama/gamamap/public/GamaDataDisplay.asp?dataset=DHS&samp_date=&global_id=&assigned_name=4500333-001&store_num=		
GeoTracker Data:	Not Reported		

C8
South
1/2 - 1 Mile
Lower

CA WELLS **CAEDF0000092257**

Well ID:	T0608993658-MW-1	Well Type:	MONITORING
Source:	EDF	Other Name:	MW-1
GAMA PFAS Testing:	Not Reported		
Groundwater Quality Data:	https://gamagroundwater.waterboards.ca.gov/gama/gamamap/public/GamaDataDisplay.asp?dataset=EDF&samp_date=&global_id=T0608993658&assigned_name=MW-1&store_num=		
GeoTracker Data:	https://geotracker.waterboards.ca.gov/profile_report.asp?cmd=MWEDFResults&global_id=T0608993658&assigned_name=MW-1		

GEOCHECK® - PHYSICAL SETTING SOURCE MAP FINDINGS

Map ID
Direction
Distance
Elevation | Database | EDR ID Number

C9
South
1/2 - 1 Mile
Lower

CA WELLS **CAEDF0000123204**

Well ID:	T0608993658-MW-3	Well Type:	MONITORING
Source:	EDF	Other Name:	MW-3
GAMA PFAS Testing:	Not Reported		
Groundwater Quality Data:	https://gamagroundwater.waterboards.ca.gov/gama/gamamap/public/GamaDataDisplay.asp?dataset=EDF&samp_date=&global_id=T0608993658&assigned_name=MW-3&store_num=		
GeoTracker Data:	https://geotracker.waterboards.ca.gov/profile_report.asp?cmd=MWEDFResults&global_id=T0608993658&assigned_name=MW-3		

10
NW
1/2 - 1 Mile
Lower

CA WELLS **CADWR0000000667**

Well ID:	31N04W22D001M	Well Type:	UNK
Source:	Department of Water Resources		
Other Name:	31N04W22D001M	GAMA PFAS Testing:	Not Reported
Groundwater Quality Data:	https://gamagroundwater.waterboards.ca.gov/gama/gamamap/public/GamaDataDisplay.asp?dataset=DWR&samp_date=&global_id=&assigned_name=31N04W22D001M&store_num=		
GeoTracker Data:	Not Reported		

E11
SSW
1/2 - 1 Mile
Lower

CA WELLS **CADDW0000003887**

Well ID:	4510005-024	Well Type:	MUNICIPAL
Source:	Department of Health Services		
Other Name:	ENTERPRISE WELL 09	GAMA PFAS Testing:	Not Reported
Groundwater Quality Data:	https://gamagroundwater.waterboards.ca.gov/gama/gamamap/public/GamaDataDisplay.asp?dataset=DHS&samp_date=&global_id=&assigned_name=4510005-024&store_num=		
GeoTracker Data:	Not Reported		

E12
SSW
1/2 - 1 Mile
Lower

CA WELLS **CAPFAS000001233**

Well ID:	4510005-024	Well Type:	MUNICIPAL
Source:	Department of Health Services		
Other Name:	ENTERPRISE WELL 09	GAMA PFAS Testing:	Yes
Groundwater Quality Data:	https://gamagroundwater.waterboards.ca.gov/gama/gamamap/public/GamaDataDisplay.asp?dataset=DHS&samp_date=&global_id=&assigned_name=4510005-024&store_num=		
GeoTracker Data:	Not Reported		

Map ID
Direction
Distance
Elevation | Database | EDR ID Number

E13
SSW
1/2 - 1 Mile
Lower

CA WELLS **17772**

Seq:	17772	Prim sta c:	31N/04W-27B01 M
Frds no:	4510005024	County:	45
District:	01	User id:	ATT
System no:	4510005	Water type:	G
Source nam:	ENTERPRISE WELL 09	Station ty:	WELL/AMBNT/MUN/INTAKE
Latitude:	403108.0	Longitude:	1221807.0
Precision:	3	Status:	AR
Comment 1:	THIS WELL WAS DRILLED IN JANUARY 1986 TO A DEPTH OF 505-FT.		
Comment 2:	Not Reported	Comment 3:	Not Reported
Comment 4:	Not Reported	Comment 5:	Not Reported
Comment 6:	Not Reported	Comment 7:	Not Reported
System no:	4510005	System nam:	City Of Redding
Hqname:	Not Reported	Address:	760 PARKVIEW
City:	REDDING	State:	CA
Zip:	96001	Zip ext:	Not Reported
Pop serv:	80000	Connection:	23469
Area serve:	CITY OF REDDING		
Sample date:	05-JAN-18	Finding:	9.
Chemical:	ARSENIC	Report units:	UG/L
Dlr:	2.		
Sample date:	04-DEC-17	Finding:	9.
Chemical:	ARSENIC	Report units:	UG/L
Dlr:	2.		
Sample date:	01-DEC-17	Finding:	0.98
Chemical:	NITRATE (AS N)	Report units:	MG/L
Dlr:	0.4		
Sample date:	21-NOV-16	Finding:	0.97
Chemical:	NITRATE (AS N)	Report units:	MG/L
Dlr:	0.4		
Sample date:	02-AUG-16	Finding:	8.
Chemical:	ARSENIC	Report units:	UG/L
Dlr:	2.		
Sample date:	13-JUL-16	Finding:	8.
Chemical:	ARSENIC	Report units:	UG/L
Dlr:	2.		
Sample date:	21-JUN-16	Finding:	7.55
Chemical:	PH, LABORATORY	Report units:	Not Reported
Dlr:	0.		
Sample date:	21-JUN-16	Finding:	84.
Chemical:	ALKALINITY (TOTAL) AS CACO3	Report units:	MG/L
Dlr:	0.		
Sample date:	21-JUN-16	Finding:	102.
Chemical:	BICARBONATE ALKALINITY	Report units:	MG/L
Dlr:	0.		

Sample date:	21-JUN-16	Finding:	8.e-002
Chemical:	PHOSPHATE, ORTHO	Report units:	MG/L
Dlr:	0.		
Sample date:	21-JUN-16	Finding:	18.
Chemical:	CALCIUM	Report units:	MG/L
Dlr:	0.		
Sample date:	21-JUN-16	Finding:	307.
Chemical:	SPECIFIC CONDUCTANCE	Report units:	US
Dlr:	0.		
Sample date:	25-MAY-16	Finding:	6.
Chemical:	ARSENIC	Report units:	UG/L
Dlr:	2.		
Sample date:	14-MAR-16	Finding:	7.
Chemical:	ARSENIC	Report units:	UG/L
Dlr:	2.		
Sample date:	16-OCT-15	Finding:	0.95
Chemical:	NITRATE (AS N)	Report units:	MG/L
Dlr:	0.4		
Sample date:	14-SEP-15	Finding:	9.
Chemical:	ARSENIC	Report units:	UG/L
Dlr:	2.		
Sample date:	10-AUG-15	Finding:	0.35
Chemical:	RADIUM 228 MDA95	Report units:	PCI/L
Dlr:	0.		
Sample date:	10-AUG-15	Finding:	0.12
Chemical:	RADIUM 228 COUNTING ERROR	Report units:	PCI/L
Dlr:	0.		
Sample date:	03-FEB-15	Finding:	9.
Chemical:	ARSENIC	Report units:	UG/L
Dlr:	2.		
Sample date:	05-JAN-15	Finding:	8.
Chemical:	ARSENIC	Report units:	UG/L
Dlr:	2.		
Sample date:	12-SEP-14	Finding:	3.8
Chemical:	NITRATE (AS NO3)	Report units:	MG/L
Dlr:	2.		
Sample date:	21-AUG-14	Finding:	10.4
Chemical:	MAGNESIUM	Report units:	MG/L
Dlr:	0.		
Sample date:	21-AUG-14	Finding:	17.1
Chemical:	SODIUM	Report units:	MG/L
Dlr:	0.		
Sample date:	21-AUG-14	Finding:	17.1
Chemical:	CHLORIDE	Report units:	MG/L
Dlr:	0.		
Sample date:	21-AUG-14	Finding:	8.1
Chemical:	SULFATE	Report units:	MG/L

Dlr:	0.5		
Sample date:	21-AUG-14	Finding:	8.7
Chemical:	NITRATE (AS NO3)	Report units:	MG/L
Dlr:	2.		
Sample date:	21-AUG-14	Finding:	79.
Chemical:	HARDNESS (TOTAL) AS CACO3	Report units:	MG/L
Dlr:	0.		
Sample date:	21-AUG-14	Finding:	162.
Chemical:	TOTAL DISSOLVED SOLIDS	Report units:	MG/L
Dlr:	0.		
Sample date:	05-MAY-14	Finding:	8.
Chemical:	ARSENIC	Report units:	UG/L
Dlr:	2.		
Sample date:	28-AUG-13	Finding:	9.6
Chemical:	ARSENIC	Report units:	UG/L
Dlr:	2.		
Sample date:	24-JUL-13	Finding:	23.4
Chemical:	MANGANESE	Report units:	UG/L
Dlr:	20.		
Sample date:	22-JUL-13	Finding:	307.
Chemical:	SPECIFIC CONDUCTANCE	Report units:	US
Dlr:	0.		
Sample date:	22-JUL-13	Finding:	8.06
Chemical:	PH, LABORATORY	Report units:	Not Reported
Dlr:	0.		
Sample date:	22-JUL-13	Finding:	87.
Chemical:	ALKALINITY (TOTAL) AS CACO3	Report units:	MG/L
Dlr:	0.		
Sample date:	22-JUL-13	Finding:	106.
Chemical:	BICARBONATE ALKALINITY	Report units:	MG/L
Dlr:	0.		
Sample date:	22-JUL-13	Finding:	8.8e-002
Chemical:	PHOSPHATE, ORTHO	Report units:	MG/L
Dlr:	0.		
Sample date:	22-JUL-13	Finding:	18.8
Chemical:	CALCIUM	Report units:	MG/L
Dlr:	0.		
Sample date:	10-JUL-13	Finding:	0.609
Chemical:	GROSS ALPHA COUNTING ERROR	Report units:	PCI/L
Dlr:	0.		
Sample date:	10-JUL-13	Finding:	3.7
Chemical:	NITRATE (AS NO3)	Report units:	MG/L
Dlr:	2.		
Sample date:	10-JUL-13	Finding:	1.
Chemical:	GROSS ALPHA MDA95	Report units:	PCI/L
Dlr:	0.		

Sample date:	15-JUN-12	Finding:	4.8
Chemical:	NITRATE (AS NO3)	Report units:	MG/L
Dlr:	2.		

14
NNW
1/2 - 1 Mile
Higher

FED USGS **USGS40000194516**

Organization ID:	USGS-CA		
Organization Name:	USGS California Water Science Center		
Monitor Location:	031N004W15K001M	Type:	Well
Description:	Not Reported	HUC:	18020101
Drainage Area:	Not Reported	Drainage Area Units:	Not Reported
Contrib Drainage Area:	Not Reported	Contrib Drainage Area Unts:	Not Reported
Aquifer:	Pacific Northwest basin-fill aquifers		
Formation Type:	Not Reported	Aquifer Type:	Not Reported
Construction Date:	19561006	Well Depth:	352
Well Depth Units:	ft	Well Hole Depth:	Not Reported
Well Hole Depth Units:	Not Reported		

Ground water levels,Number of Measurements:	1	Level reading date:	1978-03-20
Feet below surface:	113.8	Feet to sea level:	Not Reported
Note:	Not Reported		

F15
WNW
1/2 - 1 Mile
Lower

CA WELLS **CAUSGSN00011913**

Well ID:	USGS-403204122184001	Well Type:	UNK
Source:	United States Geological Survey		
Other Name:	USGS-403204122184001	GAMA PFAS Testing:	Not Reported
Groundwater Quality Data:	https://gamagroundwater.waterboards.ca.gov/gama/gamamap/public/GamaDataDisplay.asp?dataset=USGSNEW&samp_date=&global_id=&assigned_name=USGS-403204122184001&store_num=		
GeoTracker Data:	Not Reported		

F16
WNW
1/2 - 1 Mile
Lower

FED USGS **USGS40000194511**

Organization ID:	USGS-CA		
Organization Name:	USGS California Water Science Center		
Monitor Location:	031N004W22D001M	Type:	Well
Description:	Not Reported	HUC:	18020101
Drainage Area:	Not Reported	Drainage Area Units:	Not Reported
Contrib Drainage Area:	Not Reported	Contrib Drainage Area Unts:	Not Reported
Aquifer:	Pacific Northwest basin-fill aquifers		
Formation Type:	Continental Deposits (Pleistocene-Pliocene)		
Aquifer Type:	Not Reported	Construction Date:	19771206
Well Depth:	180	Well Depth Units:	ft
Well Hole Depth:	184	Well Hole Depth Units:	ft

Ground water levels,Number of Measurements:	3	Level reading date:	1980-04-01
Feet below surface:	99.25	Feet to sea level:	Not Reported

Note:	Not Reported		
Level reading date:	1979-06-28	Feet below surface:	106.47
Feet to sea level:	Not Reported	Note:	Not Reported
Level reading date:	1977-12-06	Feet below surface:	111.00
Feet to sea level:	Not Reported	Note:	Not Reported

G17
SE
1/2 - 1 Mile
Lower

CA WELLS **CADDW0000017577**

Well ID:	4510005-067	Well Type:	MUNICIPAL
Source:	Department of Health Services		
Other Name:	ENTERPRISE WELL 13	GAMA PFAS Testing:	Not Reported
Groundwater Quality Data:	https://gamagroundwater.waterboards.ca.gov/gama/gamamap/public/GamaDataDisplay.asp?dataset=DHS&samp_date=&global_id=&assigned_name=4510005-067&store_num=		
GeoTracker Data:	Not Reported		

G18
SE
1/2 - 1 Mile
Lower

CA WELLS **CAPFAS000000295**

Well ID:	4510005-067	Well Type:	MUNICIPAL
Source:	Department of Health Services		
Other Name:	ENTERPRISE WELL 13	GAMA PFAS Testing:	Yes
Groundwater Quality Data:	https://gamagroundwater.waterboards.ca.gov/gama/gamamap/public/GamaDataDisplay.asp?dataset=DHS&samp_date=&global_id=&assigned_name=4510005-067&store_num=		
GeoTracker Data:	Not Reported		

F19
WNW
1/2 - 1 Mile
Lower

CA WELLS **17770**

Seq:	17770	Prim sta c:	31N/04W-22D02 M
Frds no:	4510005026	County:	45
District:	01	User id:	ATT
System no:	4510005	Water type:	G
Source nam:	ENTERPRISE WELL 11	Station ty:	WELL/AMBNT/MUN
Latitude:	403202.0	Longitude:	1221843.0
Precision:	3	Status:	AR
Comment 1:	Not Reported	Comment 2:	Not Reported
Comment 3:	Not Reported	Comment 4:	Not Reported
Comment 5:	Not Reported	Comment 6:	Not Reported
Comment 7:	Not Reported		
System no:	4510005	System nam:	City Of Redding
Hqname:	Not Reported	Address:	760 PARKVIEW
City:	REDDING	State:	CA
Zip:	96001	Zip ext:	Not Reported
Pop serv:	80000	Connection:	23469
Area serve:	CITY OF REDDING		
Sample date:	30-AUG-17	Finding:	4.

Chemical:	ARSENIC	Report units:	UG/L
Dlr:	2.		
Sample date:	30-AUG-17	Finding:	241.
Chemical:	MANGANESE	Report units:	UG/L
Dlr:	20.		
Sample date:	30-AUG-17	Finding:	0.441
Chemical:	RADIUM 228 MDA95	Report units:	PCI/L
Dlr:	0.		
Sample date:	30-AUG-17	Finding:	0.251
Chemical:	RADIUM 228 COUNTING ERROR	Report units:	PCI/L
Dlr:	0.		
Sample date:	21-NOV-16	Finding:	0.948
Chemical:	GROSS ALPHA MDA95	Report units:	PCI/L
Dlr:	0.		
Sample date:	21-NOV-16	Finding:	0.31
Chemical:	RADIUM 228 MDA95	Report units:	PCI/L
Dlr:	0.		
Sample date:	21-NOV-16	Finding:	0.13
Chemical:	RADIUM 228 COUNTING ERROR	Report units:	PCI/L
Dlr:	0.		
Sample date:	21-NOV-16	Finding:	0.547
Chemical:	GROSS ALPHA COUNTING ERROR	Report units:	PCI/L
Dlr:	0.		
Sample date:	16-FEB-12	Finding:	9.3
Chemical:	ARSENIC	Report units:	UG/L
Dlr:	2.		

20
North
1/2 - 1 Mile
Higher

CA WELLS **CADWR8000041957**

State Well #:	31N04W15K001M	Station ID:	22216
Well Name:	31N04W15K001M	Well Use:	Irrigation
Well Type:	Single Well	Well Depth:	352
Basin Name:	Enterprise	Well Completion Rpt #:	8639

21
WNW
1/2 - 1 Mile
Lower

CA WELLS **CADDW0000005639**

Well ID:	4510005-026	Well Type:	MUNICIPAL
Source:	Department of Health Services		
Other Name:	ENTERPRISE WELL 11	GAMA PFAS Testing:	Not Reported
Groundwater Quality Data:	https://gamagroundwater.waterboards.ca.gov/gama/gamamap/public/GamaDataDisplay.asp?dataset=DHS&samp_date=&global_id=&assigned_name=4510005-026&store_num=		
GeoTracker Data:	Not Reported		

GEOCHECK® - PHYSICAL SETTING SOURCE MAP FINDINGS

Map ID
Direction
Distance
Elevation

Database	EDR ID Number
CA WELLS	**CADDW0000008912**

22
WNW
1/2 - 1 Mile
Lower

Well ID:	4510005-021	Well Type:	MUNICIPAL
Source:	Department of Health Services		
Other Name:	ENTERPRISE WELL 06 - INACTIVE XCLD		
GAMA PFAS Testing:	Not Reported		
Groundwater Quality Data:	https://gamagroundwater.waterboards.ca.gov/gama/gamamap/public/GamaDataDisplay.asp?dataset=DHS&samp_date=&global_id=&assigned_name=4510005-021&store_num=		
GeoTracker Data:	Not Reported		

GEOCHECK® - PHYSICAL SETTING SOURCE MAP FINDINGS
RADON

AREA RADON INFORMATION

State Database: CA Radon

Radon Test Results

Zipcode	Num Tests	> 4 pCi/L
96002	23	0

Federal EPA Radon Zone for SHASTA County: 3

Note: Zone 1 indoor average level > 4 pCi/L.
: Zone 2 indoor average level >= 2 pCi/L and <= 4 pCi/L.
: Zone 3 indoor average level < 2 pCi/L.

Federal Area Radon Information for Zip Code: 96002

Number of sites tested: 10

Area	Average Activity	% <4 pCi/L	% 4-20 pCi/L	% >20 pCi/L
Living Area - 1st Floor	1.190 pCi/L	100%	0%	0%
Living Area - 2nd Floor	Not Reported	Not Reported	Not Reported	Not Reported
Basement	Not Reported	Not Reported	Not Reported	Not Reported

PHYSICAL SETTING SOURCE RECORDS SEARCHED

TOPOGRAPHIC INFORMATION

USGS 7.5' Digital Elevation Model (DEM)
Source: United States Geologic Survey
EDR acquired the USGS 7.5' Digital Elevation Model in 2002 and updated it in 2006. The 7.5 minute DEM corresponds to the USGS 1:24,000- and 1:25,000-scale topographic quadrangle maps. The DEM provides elevation data with consistent elevation units and projection.

Current USGS 7.5 Minute Topographic Map
Source: U.S. Geological Survey

HYDROLOGIC INFORMATION

Flood Zone Data: This data was obtained from the Federal Emergency Management Agency (FEMA). It depicts 100-year and 500-year flood zones as defined by FEMA. It includes the National Flood Hazard Layer (NFHL) which incorporates Flood Insurance Rate Map (FIRM) data and Q3 data from FEMA in areas not covered by NFHL.
Source: FEMA
Telephone: 877-336-2627
Date of Government Version: 2003, 2015

NWI: National Wetlands Inventory. This data, available in select counties across the country, was obtained by EDR in 2002, 2005 and 2010 from the U.S. Fish and Wildlife Service.

State Wetlands Data: Wetland Inventory
Source: Department of Fish and Wildlife
Telephone: 916-445-0411

HYDROGEOLOGIC INFORMATION

AQUIFLOW^{R} Information System
Source: EDR proprietary database of groundwater flow information
EDR has developed the AQUIFLOW Information System (AIS) to provide data on the general direction of groundwater flow at specific points. EDR has reviewed reports submitted to regulatory authorities at select sites and has extracted the date of the report, hydrogeologically determined groundwater flow direction and depth to water table information.

GEOLOGIC INFORMATION

Geologic Age and Rock Stratigraphic Unit
Source: P.G. Schruben, R.E. Arndt and W.J. Bawiec, Geology of the Conterminous U.S. at 1:2,500,000 Scale - A digital representation of the 1974 P.B. King and H.M. Beikman Map, USGS Digital Data Series DDS - 11 (1994).

STATSGO: State Soil Geographic Database
Source: Department of Agriculture, Natural Resources Conservation Service (NRCS)
The U.S. Department of Agriculture's (USDA) Natural Resources Conservation Service (NRCS) leads the national Conservation Soil Survey (NCSS) and is responsible for collecting, storing, maintaining and distributing soil survey information for privately owned lands in the United States. A soil map in a soil survey is a representation of soil patterns in a landscape. Soil maps for STATSGO are compiled by generalizing more detailed (SSURGO) soil survey maps.

SSURGO: Soil Survey Geographic Database
Source: Department of Agriculture, Natural Resources Conservation Service (NRCS)
Telephone: 800-672-5559
SSURGO is the most detailed level of mapping done by the Natural Resources Conservation Service, mapping scales generally range from 1:12,000 to 1:63,360. Field mapping methods using national standards are used to construct the soil maps in the Soil Survey Geographic (SSURGO) database. SSURGO digitizing duplicates the original soil survey maps. This level of mapping is designed for use by landowners, townships and county natural resource planning and management.

PHYSICAL SETTING SOURCE RECORDS SEARCHED

LOCAL / REGIONAL WATER AGENCY RECORDS

FEDERAL WATER WELLS

PWS: Public Water Systems
Source: EPA/Office of Drinking Water
Telephone: 202-564-3750
Public Water System data from the Federal Reporting Data System. A PWS is any water system which provides water to at least 25 people for at least 60 days annually. PWSs provide water from wells, rivers and other sources.

PWS ENF: Public Water Systems Violation and Enforcement Data
Source: EPA/Office of Drinking Water
Telephone: 202-564-3750
Violation and Enforcement data for Public Water Systems from the Safe Drinking Water Information System (SDWIS) after August 1995. Prior to August 1995, the data came from the Federal Reporting Data System (FRDS).

USGS Water Wells: USGS National Water Inventory System (NWIS)
This database contains descriptive information on sites where the USGS collects or has collected data on surface water and/or groundwater. The groundwater data includes information on wells, springs, and other sources of groundwater.

OTHER STATE DATABASE INFORMATION

Groundwater Ambient Monitoring & Assessment Program
State Water Resources Control Board
Telephone: 916-341-5577
The GAMA Program is Californias comprehensive groundwater quality monitoring program. GAMA collects data by testing the untreated, raw water in different types of wells for naturally-occurring and man-made chemicals. The GAMA data includes Domestic, Monitoring and Municipal well types from the following sources, Department of Water Resources, Department of Heath Services, EDF, Agricultural Lands, Lawrence Livermore National Laboratory, Department of Pesticide Regulation, United States Geological Survey, Groundwater Ambient Monitoring and Assessment Program and Local Groundwater Projects.

Water Well Database
Source: Department of Water Resources
Telephone: 916-651-9648

California Drinking Water Quality Database
Source: Department of Public Health
Telephone: 916-324-2319
The database includes all drinking water compliance and special studies monitoring for the state of California since 1984. It consists of over 3,200,000 individual analyses along with well and water system information.

California Oil and Gas Well Locations
Source: Dept of Conservation, Geologic Energy Management Division
Telephone: 916-323-1779
Oil and Gas well locations in the state.

California Earthquake Fault Lines
Source: California Division of Mines and Geology
The fault lines displayed on EDR's Topographic map are digitized quaternary fault lines prepared in 1975 by the United State Geological Survey. Additional information (also from 1975) regarding activity at specific fault lines comes from California's Preliminary Fault Activity Map prepared by the California Division of Mines and Geology.

RADON

State Database: CA Radon
Source: Department of Public Health
Telephone: 916-210-8558
Radon Database for California

PHYSICAL SETTING SOURCE RECORDS SEARCHED

Area Radon Information
Source: USGS
Telephone: 703-356-4020
The National Radon Database has been developed by the U.S. Environmental Protection Agency (USEPA) and is a compilation of the EPA/State Residential Radon Survey and the National Residential Radon Survey. The study covers the years 1986 - 1992. Where necessary data has been supplemented by information collected at private sources such as universities and research institutions.

EPA Radon Zones
Source: EPA
Telephone: 703-356-4020
Sections 307 & 309 of IRAA directed EPA to list and identify areas of U.S. with the potential for elevated indoor radon levels.

OTHER

Airport Landing Facilities: Private and public use landing facilities
Source: Federal Aviation Administration, 800-457-6656

Epicenters: World earthquake epicenters, Richter 5 or greater
Source: Department of Commerce, National Oceanic and Atmospheric Administration

California Earthquake Fault Lines: The fault lines displayed on EDR's Topographic map are digitized quaternary fault lines, prepared in 1975 by the United State Geological Survey. Additional information (also from 1975) regarding activity at specific fault lines comes from California's Preliminary Fault Activity Map prepared by the California Division of Mines and Geology.

STREET AND ADDRESS INFORMATION

© 2015 TomTom North America, Inc. All rights reserved. This material is proprietary and the subject of copyright protection and other intellectual property rights owned by or licensed to Tele Atlas North America, Inc. The use of this material is subject to the terms of a license agreement. You will be held liable for any unauthorized copying or disclosure of this material.

Appendix L

CDFW List of Threatened and Endangered Species

CNDDB Quad Species List 30 records.

Element Type	Scientific Name	Common Name	Element Code	Federal Status	State Status	CDFW Status	CA Rare Plant Rank	Quad Code	Quad Name	Data Status	Taxonomic Sort
Animals - Amphibians	Rana boylii	foothill yellow-legged frog	AAABH01050	None	Endangered	SSC	-	4012253	ENTERPRISE	Mapped	Animals - Amphibians - Ranidae - Rana boylii
Animals - Amphibians	Spea hammondii	western spadefoot	AAABF02020	None	None	SSC	-	4012253	ENTERPRISE	Mapped	Animals - Amphibians - Scaphiopodidae - Spea hammondii
Animals - Birds	Haliaeetus leucocephalus	bald eagle	ABNKC10010	Delisted	Endangered	FP	-	4012253	ENTERPRISE	Mapped and Unprocessed	Animals - Birds - Accipitridae - Haliaeetus leucocephalus
Animals - Birds	Riparia riparia	bank swallow	ABPAU08010	None	Threatened	-	-	4012253	ENTERPRISE	Mapped and Unprocessed	Animals - Birds - Hirundinidae - Riparia riparia
Animals - Birds	Agelaius tricolor	tricolored blackbird	ABPBXB0020	None	Threatened	SSC	-	4012253	ENTERPRISE	Mapped	Animals - Birds - Icteridae - Agelaius tricolor
Animals - Crustaceans	Branchinecta lynchi	vernal pool fairy shrimp	ICBRA03030	Threatened	None	-	-	4012253	ENTERPRISE	Mapped	Animals - Crustaceans - Branchinectidae - Branchinecta lynchi
Animals - Crustaceans	Linderiella occidentalis	California linderiella	ICBRA06010	None	None	-	-	4012253	ENTERPRISE	Mapped and Unprocessed	Animals - Crustaceans - Chirocephalidae - Linderiella occidentalis
Animals - Crustaceans	Lepidurus packardi	vernal pool tadpole shrimp	ICBRA10010	Endangered	None	-	-	4012253	ENTERPRISE	Mapped and Unprocessed	Animals - Crustaceans - Triopsidae - Lepidurus packardi
Animals - Fish	Acipenser medirostris	green sturgeon	AFCAA01030	Threatened	None	SSC	-	4012253	ENTERPRISE	Unprocessed	Animals - Fish - Acipenseridae - Acipenser medirostris
Animals - Fish	Mylopharodon conocephalus	hardhead	AFCJB25010	None	None	SSC	-	4012253	ENTERPRISE	Unprocessed	Animals - Fish - Cyprinidae - Mylopharodon conocephalus
Animals - Fish	Oncorhynchus mykiss irideus pop. 11	steelhead - Central Valley DPS	AFCHA0209K	Threatened	None	-	-	4012253	ENTERPRISE	Mapped	Animals - Fish - Salmonidae - Oncorhynchus mykiss irideus pop. 11
Animals - Fish	Oncorhynchus tshawytscha pop. 11	chinook salmon - Central Valley spring-run ESU	AFCHA0205L	Threatened	Threatened	-	-	4012253	ENTERPRISE	Mapped	Animals - Fish - Salmonidae - Oncorhynchus tshawytscha pop. 11
Animals - Fish	Oncorhynchus tshawytscha pop. 7	chinook salmon - Sacramento River winter-run ESU	AFCHA0205B	Endangered	Endangered	-	-	4012253	ENTERPRISE	Mapped	Animals - Fish - Salmonidae - Oncorhynchus tshawytscha pop. 7
Animals - Insects	Desmocerus californicus dimorphus	valley elderberry longhorn beetle	IICOL48011	Threatened	None	-	-	4012253	ENTERPRISE	Mapped	Animals - Insects - Cerambycidae - Desmocerus californicus dimorphus

Animals - Mammals	Canis lupus	gray wolf	AMAJA01030	Endangered	Endangered	-	-	4012253	ENTERPRISE	Unprocessed	Animals - Mammals - Canidae - Canis lupus
Animals - Mammals	Lasionycteris noctivagans	silver-haired bat	AMACC02010	None	None	-	-	4012253	ENTERPRISE	Mapped	Animals - Mammals - Vespertilionidae - Lasionycteris noctivagans
Animals - Mollusks	Margaritifera falcata	western pearlshell	IMBIV27020	None	None	-	-	4012253	ENTERPRISE	Mapped	Animals - Mollusks - Margaritiferidae - Margaritifera falcata
Animals - Mollusks	Trilobopsis roperi	Shasta chaparral	IMGASA2030	None	None	-	-	4012253	ENTERPRISE	Mapped	Animals - Mollusks - Polygyridae - Trilobopsis roperi
Animals - Reptiles	Emys marmorata	western pond turtle	ARAAD02030	None	None	SSC	-	4012253	ENTERPRISE	Mapped and Unprocessed	Animals - Reptiles - Emydidae - Emys marmorata
Community - Terrestrial	Great Valley Cottonwood Riparian Forest	Great Valley Cottonwood Riparian Forest	CTT61410CA	None	None	-	-	4012253	ENTERPRISE	Mapped	Community - Terrestrial - Great Valley Cottonwood Riparian Forest
Community - Terrestrial	Great Valley Valley Oak Riparian Forest	Great Valley Valley Oak Riparian Forest	CTT61430CA	None	None	-	-	4012253	ENTERPRISE	Mapped	Community - Terrestrial - Great Valley Valley Oak Riparian Forest
Community - Terrestrial	Great Valley Willow Scrub	Great Valley Willow Scrub	CTT63410CA	None	None	-	-	4012253	ENTERPRISE	Mapped	Community - Terrestrial - Great Valley Willow Scrub
Plants - Vascular	Cryptantha crinita	silky cryptantha	PDBOR0A0Q0	None	None	-	1B.2	4012253	ENTERPRISE	Mapped	Plants - Vascular - Boraginaceae - Cryptantha crinita
Plants - Vascular	Legenere limosa	legenere	PDCAM0C010	None	None	-	1B.1	4012253	ENTERPRISE	Mapped	Plants - Vascular - Campanulaceae - Legenere limosa
Plants - Vascular	Lathyrus sulphureus var. argillaceus	dubious pea	PDFAB25101	None	None	-	3	4012253	ENTERPRISE	Mapped	Plants - Vascular - Fabaceae - Lathyrus sulphureus var. argillaceus
Plants - Vascular	Juncus leiospermus var. leiospermus	Red Bluff dwarf rush	PMJUN011L2	None	None	-	1B.1	4012253	ENTERPRISE	Mapped	Plants - Vascular - Juncaceae - Juncus leiospermus var. leiospermus
Plants - Vascular	Sidalcea celata	Redding checkerbloom	PDMAL110FG	None	None	-	3	4012253	ENTERPRISE	Unprocessed	Plants - Vascular - Malvaceae - Sidalcea celata
Plants - Vascular	Agrostis hendersonii	Henderson's bent grass	PMPOA040K0	None	None	-	3.2	4012253	ENTERPRISE	Mapped	Plants - Vascular - Poaceae - Agrostis hendersonii
Plants - Vascular	Orcuttia tenuis	slender Orcutt grass	PMPOA4G050	Threatened	Endangered	-	1B.1	4012253	ENTERPRISE	Mapped	Plants - Vascular - Poaceae - Orcuttia tenuis
Plants - Vascular	Eriogonum tripodum	tripod buckwheat	PDPGN085Y0	None	None	-	4.2	4012253	ENTERPRISE	Unprocessed	Plants - Vascular - Polygonaceae - Eriogonum tripodum

Appendix M

Vapor Encroachment Screen

Redding Airport Rd Distribution Facility
Airport Rd
Redding, CA 96002

Inquiry Number: 6397865.2s
March 19, 2021

EDR Vapor Encroachment Screen

Prepared using EDR's Vapor Encroachment Worksheet

EDR® Environmental Data Resources Inc

6 Armstrong Road, 4th floor
Shelton, CT 06484
Toll Free: 800.352.0050
www.edrnet.com

TABLE OF CONTENTS

SECTION	PAGE
Executive Summary	**ES1**
Primary Map	**2**
Secondary Map	**3**
Map Findings	**4**
Record Sources and Currency	**GR-1**

Thank you for your business.
Please contact EDR at 1-800-352-0050
with any questions or comments.

Disclaimer - Copyright and Trademark Notice

The EDR Vapor Encroachment Worksheet enables EDR's customers to make certain online modifications that effects maps, text and calculations contained in this Report. As a result, maps, text and calculations contained in this Report may have been so modified. EDR has not taken any action to verify any such modifications, and this report and the findings set forth herein must be read in light of this fact. Environmental Data Resources shall not be responsible for any customer's decision to include or not include in any final report any records determined to be within the relevant minimum search distances.

This report contains information obtained from a variety of public and other sources reasonably available to Environmental Data Resources, Inc. It cannot be concluded from this Report that coverage information for the target and surrounding properties does not exist from other sources. **NO WARRANTY EXPRESSED OR IMPLIED, IS MADE WHATSOEVER IN CONNECTION WITH THIS REPORT. ENVIRONMENTAL DATA RESOURCES, INC. SPECIFICALLY DISCLAIMS THE MAKING OF ANYSUCH WARRANTIES, INCLUDING WITHOUT LIMITATION, MERCHANTABILITY OR FITNESS FOR A PARTICULAR USE OR PURPOSE. ALL RISK IS ASSUMED BY THE USER. IN NO EVENT SHALL ENVIRONMENTAL DATA RESOURCES, INC. BE LIABLE TO ANYONE, WHETHER ARISING OUT OF ERRORS OR OMISSIONS, NEGLIGENCE, ACCIDENT OR ANY OTHER CAUSE, FOR ANY LOSS OR DAMAGE, INCLUDING, WITHOUT LIMITATION, SPECIAL, INCIDENTAL, CONSEQUENTIAL, OR EXEMPLARY DAMAGES.ANY LIABILITY ON THE PART OF ENVIRONMENTAL DATA RESOURCES, INC. IS STRICTLY LIMITED TO A REFUND OF THE AMOUNT PAID FOR THIS REPORT.** Purchaser accepts this report "AS IS". Any analyses, estimates, ratings, or risk codes provided in this report are provided for illustrative purposes only, and are not intended to provide, nor should they be interpreted as providing any facts regarding, or prediction or forecast of, any environmental risk for any property. Only a Phase I Environmental Site Assessment performed by an environmental professional can produce information regarding the environmental risk for any property. Additionally, the information provided in this Report is not to be construed as legal advice.

Copyright 2021 by Environmental Data Resources, Inc. All rights reserved. Reproduction in any media or format, in whole or in part, of any report or map of Environmental Data Resources, Inc., or its affiliates, is prohibited without prior written permission.

EDR and its logos (including Sanborn and Sanborn Map) are trademarks of Environmental Data Resources, Inc. or its affiliates. All other trademarks used herein are the property of their respective owners.

EXECUTIVE SUMMARY

A search of available environmental records was conducted by EDR. The report was designed to assist parties seeking to meet the search requirements of the ASTM Standard Practice for Assessment of Vapor Encroachment into Structures on Property Involved in Real Estate Transactions (E 2600).

STANDARD ENVIRONMENTAL RECORDS	Default Area of Concern (Miles)*	property	1/10	> 1/10
Federal NPL site list	1.0	0	0	0
Federal Delisted NPL site list	1.0	0	0	0
Federal CERCLIS list	0.5	0	0	0
Federal CERCLIS NFRAP site list	0.5	0	0	0
Federal RCRA CORRACTS facilities list	1.0	0	0	0
Federal RCRA non-CORRACTS TSD facilities list	0.5	0	0	0
Federal RCRA generators list	0.25	0	0	0
Federal institutional controls / engineering controls registries	0.5	0	0	0
Federal ERNS list	property	0	-	-
State- and tribal - equivalent NPL	1.0	0	0	0
State- and tribal - equivalent CERCLIS	1.0	0	0	0
State and tribal landfill and/or solid waste disposal site lists	0.5	0	0	0
State and tribal leaking storage tank lists	0.5	0	0	0
State and tribal registered storage tank lists	0.25	0	0	0
State and tribal institutional control / engineering control registries	not searched	-	-	-
State and tribal voluntary cleanup sites	0.5	0	0	0
State and tribal Brownfields sites	0.5	0	0	0

ADDITIONAL ENVIRONMENTAL RECORDS				
Local Brownfield lists	0.5	0	0	0
Local Lists of Landfill / Solid Waste Disposal Sites	0.5	0	0	0
Local Lists of Hazardous waste / Contaminated Sites	1.0	0	1	0
Local Lists of Registered Storage Tanks	0.25	0	0	0
Local Land Records	0.5	0	0	0
Records of Emergency Release Reports	0.5	0	0	0
Other Ascertainable Records	1.0	0	1	0

EDR HIGH RISK HISTORICAL RECORDS				
EDR Exclusive Records	1.0	0	0	0
Exclusive Recovered Govt. Archives	property	0	-	-

EXECUTIVE SUMMARY

EDR RECOVERED GOVERNMENT ARCHIVES

EDR Exclusive Records	1.0	0	0	0
Exclusive Recovered Govt. Archives	property	0	-	-

*The Default Area of Concern may be adjusted by the environmental professional using experience and professional judgement. Each category may include several databases, and each database may have a different distance. A list of individual databases is provided at the back of this report.

EXECUTIVE SUMMARY

TARGET PROPERTY INFORMATION

ADDRESS

REDDING AIRPORT RD DISTRIBUTION FACILITY
AIRPORT RD
REDDING, CA 96002

COORDINATES

Latitude (North):	40.528205 - 40° 31′ 41.541138″
Longitude (West):	122.299957 - 122° 17′ 59.84619″
Elevation:	513 ft. above sea level

EXECUTIVE SUMMARY

SEARCH RESULTS

Unmappable (orphan) sites are not considered in the foregoing analysis.

STANDARD ENVIRONMENTAL RECORDS

Name	Address	Dist/Dir	Map ID	Page
Not Reported				

ADDITIONAL ENVIRONMENTAL RECORDS

Name	Address	Dist/Dir	Map ID	Page
SHASTA COUNTY DIESEL	3754 ELECTRO WAY	<1/10 NNE	▲ 1	8
CERS: CERS CERS HAZ WASTE: CERS HAZ WASTE HAZNET: HAZNET HWTS: HWTS				

EDR HIGH RISK HISTORICAL RECORDS

Name	Address	Dist/Dir	Map ID	Page
Not Reported				

EDR RECOVERED GOVERNMENT ARCHIVES

Name	Address	Dist/Dir	Map ID	Page
Not Reported				

PRIMARY MAP - 6397865.2S

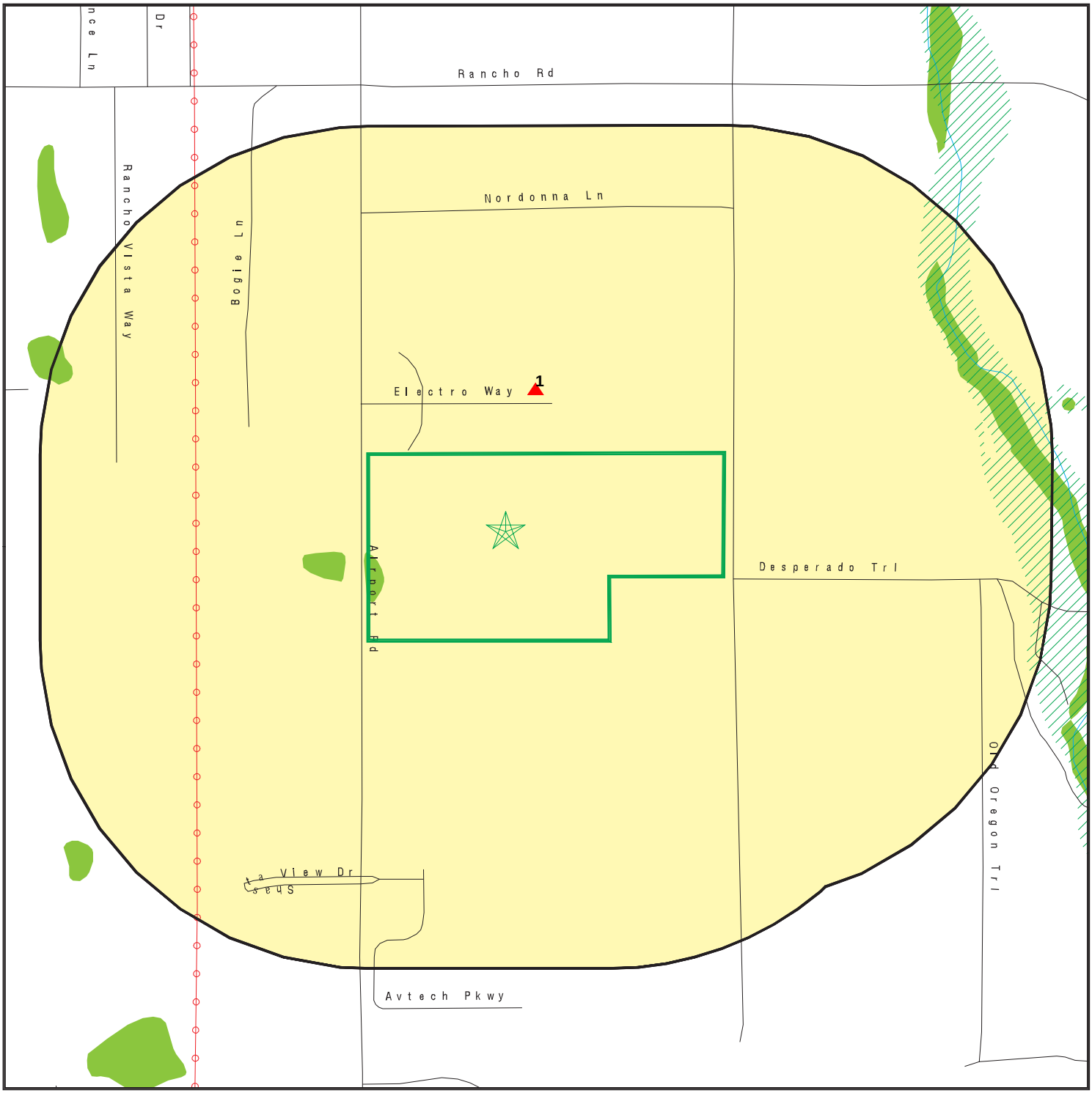

- Target Property
- Sites at elevations higher than or equal to the target property
- Sites at elevations lower than the target property
- Manufactured Gas Plants
- National Priority List Sites
- Dept. Defense Sites
- Indian Reservations BIA
- Power transmission lines
- Special Flood Hazard Area (1%)
- 0.2% Annual Chance Flood Hazard
- National Wetland Inventory
- State Wetlands
- Areas of Concern

This report includes Interactive Map Layers to display and/or hide map information. The legend includes only those icons for the default map view.

SITE NAME:	Redding Airport Rd Distribution Facility	CLIENT:	Kimley Horn & Associates, Inc.
ADDRESS:	Airport Rd Redding CA 96002	CONTACT:	Casey Schooner
LAT/LONG:	40.528205 / 122.299957	INQUIRY #:	6397865.2s
		DATE:	March 09, 2021 3:44 pm

Copyright © 2021 EDR, Inc. © 2015 TomTom Rel. 2015.

SECONDARY MAP - 6397865.2S

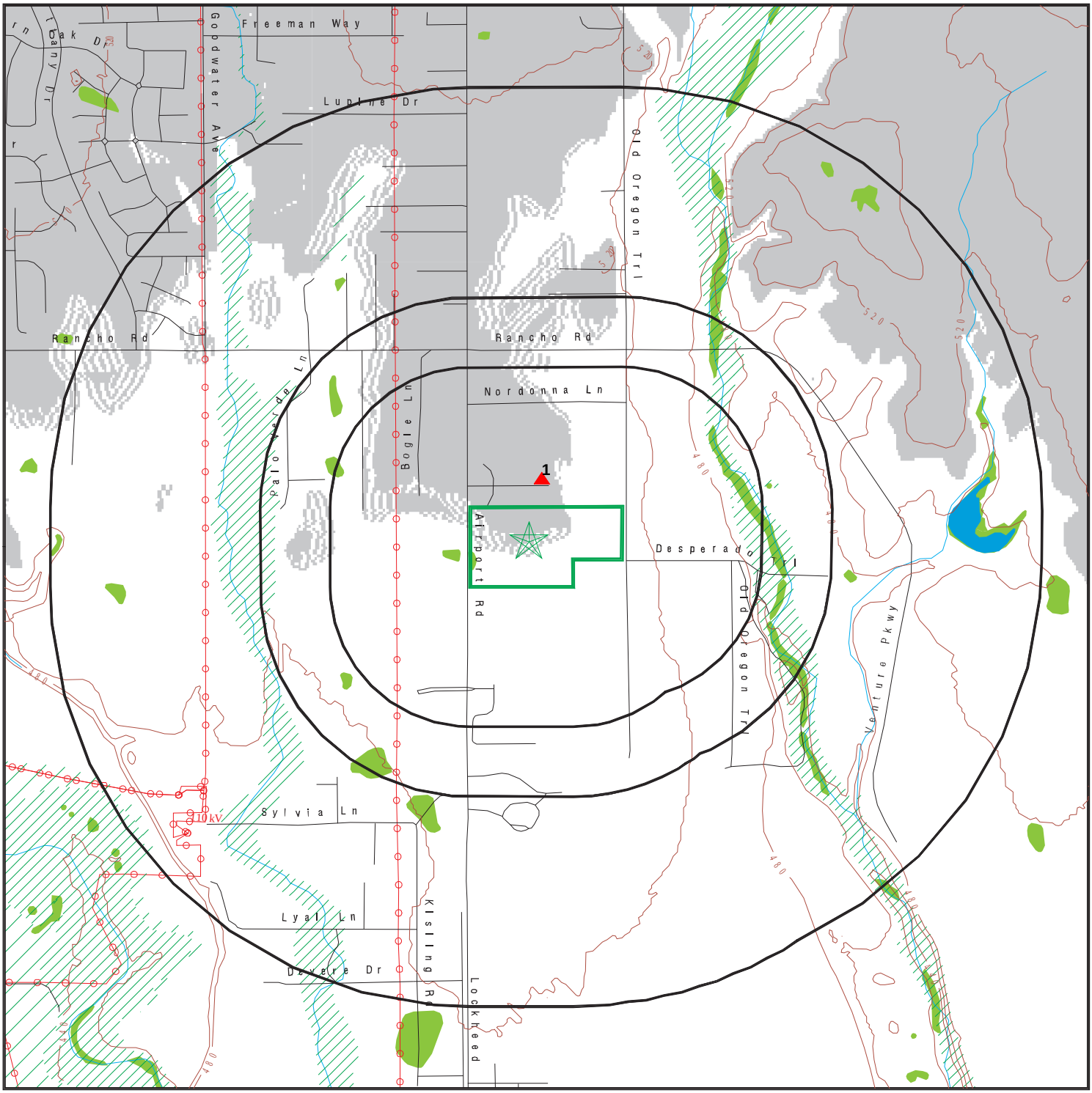

Target Property

Sites at elevations higher than or equal to the target property

Sites at elevations lower than the target property

Manufactured Gas Plants

National Priority List Sites

Dept. Defense Sites

0 1/3 1/2 1 Miles

Indian Reservations BIA

Power transmission lines

Special Flood Hazard Area (1%)

0.2% Annual Chance Flood Hazard

National Wetland Inventory

State Wetlands

Upgradient Area

Areas of Concern

This report includes Interactive Map Layers to display and/or hide map information. The legend includes only those icons for the default map view.

SITE NAME:	Redding Airport Rd Distribution Facility	CLIENT:	Kimley Horn & Associates, Inc.
ADDRESS:	Airport Rd Redding CA 96002	CONTACT:	Casey Schooner
LAT/LONG:	40.528205 / 122.299957	INQUIRY #:	6397865.2s
		DATE:	March 09, 2021 3:42 pm

Copyright © 2021 EDR, Inc. © 2015 TomTom Rel. 2015.

MAP FINDINGS

LEGEND

FACILITY NAME **FACILITY ADDRESS, CITY, ST, ZIP**		EDR SITE ID NUMBER
◆ **MAP ID#**	Direction Distance Range (Distance feet / miles) Relative Elevation Feet Above Sea Level	ASTM 2600 Record Sources found in this report. Each database searched has been assigned to one or more categories. For detailed information about categorization, see the section of the report Records Searched and Currency.

Worksheet:

Comments:
Comments may be added on the online Vapor Encroachment Worksheet.

DATABASE ACRONYM: Applicable categories (A hoverbox with database description).

SHASTA COUNTY DIESEL 3754 ELECTRO WAY, REDDING, CA, 96002		S121782536
▲ 1	NNE <1/10 (335 ft. / 0.063 mi.) 2 ft. Higher Elevation 515 ft. Above Sea Level	Local Lists of Hazardous waste / Contaminated Sites Other Ascertainable Records

Worksheet:

Impact on Target Property: VEC does not exist

Conditions:

Not Applicable: YES

Groundwater Flow Gradient:

Upgradient or Indeterminate: YES

AQUIFLOW: YES

CERS HAZ WASTE: Local Lists of Hazardous waste / Contaminated Sites

Name:	S.M.S. MOTORSPORTS, INC.
Address:	3754 ELECTRO WAY
City,State,Zip:	REDDING, CA 96002
Site ID:	426621
CERS ID:	10744801
CERS Description:	Hazardous Waste Generator

HAZNET: Other Ascertainable Records

Name:	SHASTA COUNTY DIESEL
Address:	3754 ELECTRO WAY
Address 2:	Not Reported
City,State,Zip:	REDDING, CA 96002
Contact:	MATT WILSON
Telephone:	5302418255
Mailing Name:	Not Reported
Mailing Address:	3754 ELECTRO WAY

SHASTA COUNTY DIESEL, 3754 ELECTRO WAY, REDDING, CA 96002 (Continued)

Year:	2017
Gepaid:	CAL000404421
TSD EPA ID:	UTD991301748
CA Waste Code:	291 - Latex waste
Disposal Method:	H132 - Landfill Or Surface Impoundment That Will Be Closed As Landfill(To Include On-Site Treatment And/Or Stabilization)
Tons:	0.1

Year:	2017
Gepaid:	CAL000404421
TSD EPA ID:	NED981723513
CA Waste Code:	214 - Unspecified solvent mixture
Disposal Method:	H040 - Incineration--Thermal Destruction Other Than Use As A Fuel
Tons:	0.15

Year:	2017
Gepaid:	CAL000404421
TSD EPA ID:	CAD097030993
CA Waste Code:	352 - Other organic solids
Disposal Method:	H141 - Storage, Bulking, And/Or Transfer Off Site--No Treatment/Reovery (H010-H129) Or (H131-H135)
Tons:	0.1

Year:	2017
Gepaid:	CAL000404421
TSD EPA ID:	CAD097030993
CA Waste Code:	343 - Unspecified organic liquid mixture
Disposal Method:	H141 - Storage, Bulking, And/Or Transfer Off Site--No Treatment/Reovery (H010-H129) Or (H131-H135)
Tons:	0.1836

Additional Info:

Year:	2017
Gen EPA ID:	CAL000404421
Shipment Date:	20170915
Creation Date:	5/30/2018 18:34:06
Receipt Date:	20171002
Manifest ID:	017793420JJK
Trans EPA ID:	CAD028277036
Trans Name:	ASBURY ENVIRONMENTAL SERVICES
Trans 2 EPA ID:	Not Reported
Trans 2 Name:	Not Reported
TSDF EPA ID:	CAD097030993
Trans Name:	US ECOLOGY VERNON INC
TSDF Alt EPA ID:	Not Reported
TSDF Alt Name:	Not Reported
Waste Code Description:	343 - Unspecified organic liquid mixture
RCRA Code:	Not Reported
Meth Code:	H141 - Storage, Bulking, And/Or Transfer Off Site--No Treatment/Reovery (H010-H129) Or (H131-H135)
Quantity Tons:	0.1836
Waste Quantity:	54
Quantity Unit:	G

SHASTA COUNTY DIESEL, 3754 ELECTRO WAY, REDDING, CA 96002 (Continued)

Additional Code 1:	Not Reported
Additional Code 2:	Not Reported
Additional Code 3:	Not Reported
Additional Code 4:	Not Reported
Additional Code 5:	Not Reported
Shipment Date:	20170915
Creation Date:	5/30/2018 18:34:06
Receipt Date:	20171002
Manifest ID:	017793420JJK
Trans EPA ID:	CAD028277036
Trans Name:	ASBURY ENVIRONMENTAL SERVICES
Trans 2 EPA ID:	Not Reported
Trans 2 Name:	Not Reported
TSDF EPA ID:	CAD097030993
Trans Name:	US ECOLOGY VERNON INC
TSDF Alt EPA ID:	Not Reported
TSDF Alt Name:	Not Reported
Waste Code Description:	352 - Other organic solids
RCRA Code:	Not Reported
Meth Code:	H141 - Storage, Bulking, And/Or Transfer Off Site--No Treatment/Reovery (H010-H129) Or (H131-H135)
Quantity Tons:	0.1
Waste Quantity:	200
Quantity Unit:	P
Additional Code 1:	Not Reported
Additional Code 2:	Not Reported
Additional Code 3:	Not Reported
Additional Code 4:	Not Reported
Additional Code 5:	Not Reported
Shipment Date:	20170222
Creation Date:	5/12/2018 18:31:33
Receipt Date:	20170315
Manifest ID:	005929755SKS
Trans EPA ID:	TXR000081205
Trans Name:	SAFETY-KLEEN SYSTEMS INC
Trans 2 EPA ID:	MOD095038998
Trans 2 Name:	TSMT
TSDF EPA ID:	UTD991301748
Trans Name:	CLEAN HARBORS GRASSY MOUNTAIN LLC
TSDF Alt EPA ID:	Not Reported
TSDF Alt Name:	Not Reported
Waste Code Description:	291 - Latex waste
RCRA Code:	Not Reported
Meth Code:	H132 - Landfill Or Surface Impoundment That Will Be Closed As Landfill(To Include On-Site Treatment And/Or Stabilization)
Quantity Tons:	0.1
Waste Quantity:	200
Quantity Unit:	P
Additional Code 1:	Not Reported
Additional Code 2:	Not Reported

SHASTA COUNTY DIESEL, 3754 ELECTRO WAY, REDDING, CA 96002 (Continued)

Additional Code 3:	Not Reported
Additional Code 4:	Not Reported
Additional Code 5:	Not Reported
Shipment Date:	20170222
Creation Date:	5/11/2018 18:32:50
Receipt Date:	20170318
Manifest ID:	005929756SKS
Trans EPA ID:	TXR000081205
Trans Name:	SAFETY-KLEEN SYSTEMS INC
Trans 2 EPA ID:	MOD095038998
Trans 2 Name:	TSMT
TSDF EPA ID:	NED981723513
Trans Name:	CLEAN HARBORS ENVIRONMENTAL SERVICES IN
TSDF Alt EPA ID:	Not Reported
TSDF Alt Name:	Not Reported
Waste Code Description:	214 - Unspecified solvent mixture
RCRA Code:	F005
Meth Code:	H040 - Incineration--Thermal Destruction Other Than Use As A Fuel
Quantity Tons:	0.15
Waste Quantity:	300
Quantity Unit:	P
Additional Code 1:	F003
Additional Code 2:	D001
Additional Code 3:	Not Reported
Additional Code 4:	Not Reported
Additional Code 5:	Not Reported

CERS: Other Ascertainable Records

Name:	S.M.S. MOTORSPORTS, INC.
Address:	3754 ELECTRO WAY
City,State,Zip:	REDDING, CA 96002
Site ID:	426621
CERS ID:	10744801
CERS Description:	Chemical Storage Facilities

Violations:

Site ID:	426621
Site Name:	S.M.S. Motorsports, Inc.
Violation Date:	01-09-2018
Citation:	HSC 6.95 25508(a)(3) - California Health and Safety Code, Chapter 6.95, Section(s) 25508(a)(3)
Violation Description:	Failure to establish and electronically submit an adequate emergency response plan and procedures for a release or threatened release of a hazardous material.
Violation Notes:	Returned to compliance on 02/09/2018. HMBP reporting must include a emergency response and employee training plan. Complete, implement and submit an emergency response and employee training plan.
Violation Division:	Shasta County Environmental Health
Violation Program:	HMRRP
Violation Source:	CERS
Site ID:	426621

SHASTA COUNTY DIESEL, 3754 ELECTRO WAY, REDDING, CA 96002 (Continued)

Site Name:	S.M.S. Motorsports, Inc.
Violation Date:	01-09-2018
Citation:	HSC 6.95 25508(a)(3) - California Health and Safety Code, Chapter 6.95, Section(s) 25508(a)(3)
Violation Description:	Failure to complete and electronically submit hazardous material inventory information for all reportable hazardous materials on site at or above reportable quantities.
Violation Notes:	Returned to compliance on 02/09/2018. HMBP reporting must include reporting for all hazardous materials(Polyurethane Part A and B) at or above the reportable threshold quantities of 55 gallon liquid, 500 pounds solids, and 200 cubic feet of compressed gasses. Complete hazardous material/waste inventory reporting information in CERS for all hazardous materials/waste onsite. Include Polyurethane Part A and B, waste oil, waste antifreeze, and drained used oil filters.
Violation Division:	Shasta County Environmental Health
Violation Program:	HMRRP
Violation Source:	CERS
Site ID:	426621
Site Name:	S.M.S. Motorsports, Inc.
Violation Date:	01-09-2018
Citation:	HSC 6.95 25507 - California Health and Safety Code, Chapter 6.95, Section(s) 25507
Violation Description:	Failure to adequately establish and implement a business plan when storing/handling a hazardous material at or above reportable quantities.
Violation Notes:	Returned to compliance on 02/09/2018. The business failed to establish and implement a Hazardous Materials Business Plan(HMBP) when handling hazardous materials at or above 55 gallons liquid, 500 pounds solid, and 200 cubic feet for compressed gasses. All previously accumulated waste oil(165 gallons),waste antifreeze(110 gallons), two drums of drained used oil filters was disposed of by a temporary EPA ID# in September 2017. There is no accumulated hazardous waste onsite at this time. Matt Wilson plans on ordering four 55 gallon drums to use for collecting waste oil, waste antifreeze, and drained used oil filters. Complete all required HMBP reporting in the California Environmental Reporting sSystem(CERS) by 2/8/2018.
Violation Division:	Shasta County Environmental Health
Violation Program:	HMRRP
Violation Source:	CERS
Site ID:	426621
Site Name:	S.M.S. Motorsports, Inc.
Violation Date:	01-09-2018
Citation:	HSC 6.95 25508(a)(3) - California Health and Safety Code, Chapter 6.95, Section(s) 25508(a)(3)
Violation Description:	Failure to complete and electronically submit a site map with all required content.
Violation Notes:	Returned to compliance on 02/09/2018. HMBP reporting must include a site map with all required content including: north orientation, loading area, internal roads, adjacent streets, storm and sewer drains, access and exit points, emergency shut offs, evacuation staging area, hazardous materials/waste storage areas and emergency response equipment. Submit a site map with all required content to CERS.
Violation Division:	Shasta County Environmental Health
Violation Program:	HMRRP
Violation Source:	CERS
Site ID:	426621
Site Name:	S.M.S. Motorsports, Inc.
Violation Date:	01-09-2018
Citation:	40 CFR 1 262.34(d)(5)(ii) - U.S. Code of Federal Regulations, Title 40, Chapter 1, Section(s) 262.34(d)(5)(ii)
Violation Description:	Failure to post the following information next to the telephone: (A) The name and telephone number of the emergency coordinator; (B) Location of fire extinguishers and spill control material, and, if present, fire alarm; and (C) The telephone number of the fire department, unless the facility has a direct alarm.
Violation Notes:	Returned to compliance on 04/02/2018. Emergency information with all required content is not posted next to telephone. Post a map showing locations of fire extinguishers, and spill control equipment. On the map include "Call 911 in case of emergency" and the name and phone number of the emergency coordinator.
Violation Division:	Shasta County Environmental Health
Violation Program:	HW

SHASTA COUNTY DIESEL, 3754 ELECTRO WAY, REDDING, CA 96002 (Continued)

Violation Source:	CERS

Evaluation:

Eval General Type:	Compliance Evaluation Inspection
Eval Date:	01-09-2018
Violations Found:	Yes
Eval Type:	Routine done by local agency
Eval Notes:	Complete required reporting in CERS by 2/8/2018.
Eval Division:	Shasta County Environmental Health
Eval Program:	HMRRP
Eval Source:	CERS

Eval General Type:	Compliance Evaluation Inspection
Eval Date:	01-09-2018
Violations Found:	Yes
Eval Type:	Routine done by local agency
Eval Notes:	Correct above violation by 2/8/2018 and submit Certificate of Compliance to Shasta County Environmental Health by 2/13/2018. All previously accumulated waste oil(165 gallons),waste antifreeze(110 gallons), two drums of drained used oil filters was disposed of by a temporary EPA ID# in September 2017. There is no accumulated hazardous waste onsite at this time. Now that Matt Wilson has obtained a permanent EPA ID# he will order four 55 gallon drums to use for collecting waste oil, waste antifreeze, and drained used oil filters. Include in inventory when submitting new HMBP in CERS by 2/8/2018.
Eval Division:	Shasta County Environmental Health
Eval Program:	HW
Eval Source:	CERS

Coordinates:

Site ID:	426621
Facility Name:	S.M.S. Motorsports, Inc.
Env Int Type Code:	HMBP
Program ID:	10744801
Coord Name:	Not Reported
Ref Point Type Desc:	Center of a facility or station.
Latitude:	40.530470
Longitude:	-122.299670

Affiliation:

Affiliation Type Desc:	Facility Mailing Address
Entity Name:	Mailing Address
Entity Title:	Not Reported
Affiliation Address:	3754 Electro Way
Affiliation City:	Redding
Affiliation State:	CA
Affiliation Country:	Not Reported
Affiliation Zip:	96002
Affiliation Phone:	Not Reported

Affiliation Type Desc:	Legal Owner
Entity Name:	stephen m sellers sr.
Entity Title:	Not Reported
Affiliation Address:	8633 royal estates way

SHASTA COUNTY DIESEL, 3754 ELECTRO WAY, REDDING, CA 96002 (Continued)

Affiliation City:	fair oaks
Affiliation State:	CA
Affiliation Country:	United States
Affiliation Zip:	95628
Affiliation Phone:	(916) 261-9501
Affiliation Type Desc:	Parent Corporation
Entity Name:	S.M.S. Motorsports, Inc.
Entity Title:	Not Reported
Affiliation Address:	Not Reported
Affiliation City:	Not Reported
Affiliation State:	Not Reported
Affiliation Country:	Not Reported
Affiliation Zip:	Not Reported
Affiliation Phone:	Not Reported
Affiliation Type Desc:	Environmental Contact
Entity Name:	Matt Wilson
Entity Title:	Not Reported
Affiliation Address:	3754 Electro Way
Affiliation City:	Redding
Affiliation State:	CA
Affiliation Country:	Not Reported
Affiliation Zip:	96002
Affiliation Phone:	Not Reported
Affiliation Type Desc:	Property Owner
Entity Name:	Steven Sellers
Entity Title:	Not Reported
Affiliation Address:	8633 Royal Estates Way
Affiliation City:	Fair Oaks
Affiliation State:	CA
Affiliation Country:	United States
Affiliation Zip:	95628
Affiliation Phone:	(916) 261-9501
Affiliation Type Desc:	Operator
Entity Name:	Matt Wilson
Entity Title:	Not Reported
Affiliation Address:	Not Reported
Affiliation City:	Not Reported
Affiliation State:	Not Reported
Affiliation Country:	Not Reported
Affiliation Zip:	Not Reported
Affiliation Phone:	(530) 545-6658
Affiliation Type Desc:	CUPA District
Entity Name:	Shasta County Env Health
Entity Title:	Not Reported
Affiliation Address:	1855 Placer Street, Suite 201
Affiliation City:	Redding
Affiliation State:	CA

SHASTA COUNTY DIESEL, 3754 ELECTRO WAY, REDDING, CA 96002 (Continued)

Affiliation Country:	Not Reported
Affiliation Zip:	96001
Affiliation Phone:	(530) 225-5787
Affiliation Type Desc:	Document Preparer
Entity Name:	Matt Wilson
Entity Title:	Not Reported
Affiliation Address:	Not Reported
Affiliation City:	Not Reported
Affiliation State:	Not Reported
Affiliation Country:	Not Reported
Affiliation Zip:	Not Reported
Affiliation Phone:	Not Reported
Affiliation Type Desc:	Identification Signer
Entity Name:	Matt Wilson
Entity Title:	Not Reported
Affiliation Address:	Not Reported
Affiliation City:	Not Reported
Affiliation State:	Not Reported
Affiliation Country:	Not Reported
Affiliation Zip:	Not Reported
Affiliation Phone:	Not Reported

HWTS: Other Ascertainable Records

Name:	SHASTA COUNTY DIESEL
Address:	3754 ELECTRO WAY
Address 2:	Not Reported
City,State,Zip:	REDDING, CA 96002
EPA ID:	CAL000404421
Inactive Date:	06/30/2019
Create Date:	02/11/2015
Last Act Date:	08/19/2019
Mailing Name:	Not Reported
Mailing Address:	3754 ELECTRO WAY
Mailing Address 2:	Not Reported
Mailing City,State,Zip:	REDDING, CA 96002
Owner Name:	MATT WILSON
Owner Address:	3754 ELECTRO WAY
Owner Address 2:	Not Reported
Owner City,State,Zip:	REDDING, CA 96002
Contact Name:	MATT WILSON
Contact Address:	3754 ELECTRO WAY
Contact Address 2:	Not Reported
City,State,Zip:	REDDING, CA 96002

NAICS:

EPA ID:	CAL000404421
Create Date:	2015-02-11 10:55:39.787
NAICS Code:	811111

SHASTA COUNTY DIESEL, 3754 ELECTRO WAY, REDDING, CA 96002 (Continued)

NAICS Description:	General Automotive Repair
Issued EPA ID Date:	2015-02-11 10:55:39.78000
Inactive Date:	2019-06-30 00:00:00
Facility Name:	SHASTA COUNTY DIESEL
Facility Address:	3754 ELECTRO WAY
Facility Address 2:	Not Reported
Facility City:	REDDING
Facility County:	Not Reported
Facility State:	CA
Facility Zip:	96002

Name:	SHASTA COUNTY DIESEL
Address:	3754 ELECTRO WAY
Address 2:	Not Reported
City,State,Zip:	REDDING, CA 96002
EPA ID:	CAC002803237
Inactive Date:	05/11/2015
Create Date:	02/09/2015
Last Act Date:	05/12/2015
Mailing Name:	Not Reported
Mailing Address:	3754 ELECTRO WAY
Mailing Address 2:	Not Reported
Mailing City,State,Zip:	REDDING, CA 96002
Owner Name:	MATT WILSON
Owner Address:	3754 ELECTRO WAY
Owner Address 2:	Not Reported
Owner City,State,Zip:	REDDING, CA 96002
Contact Name:	MATT WILSON
Contact Address:	3754 ELECTRO WAY
Contact Address 2:	Not Reported
City,State,Zip:	REDDING, CA 96002

NAICS:

EPA ID:	CAC002803237
Create Date:	2015-02-09 15:43:12.770
NAICS Code:	811111
NAICS Description:	General Automotive Repair
Issued EPA ID Date:	2015-02-09 15:43:12.77300
Inactive Date:	2015-05-11 15:43:12.77000
Facility Name:	SHASTA COUNTY DIESEL
Facility Address:	3754 ELECTRO WAY
Facility Address 2:	Not Reported
Facility City:	REDDING
Facility County:	Not Reported
Facility State:	CA
Facility Zip:	96002

GOVERNMENT RECORDS SEARCHED / DATA CURRENCY TRACKING

St	Acronym	Full Name	Government Agency	Gov Date	Arvl. Date	Active Date
ENVIRONMENTAL RECORDS						
Federal NPL site list						
US	NPL	National Priority List	EPA	12/30/2020	01/14/2021	02/09/2021
US	Proposed NPL	Proposed National Priority List Sites	EPA	12/30/2020	01/14/2021	02/09/2021
US	NPL LIENS	Federal Superfund Liens	EPA	10/15/1991	02/02/1994	03/30/1994
Federal CERCLIS list						
US	SEMS	Superfund Enterprise Management System	EPA	12/30/2020	01/14/2021	02/18/2021
Federal RCRA CORRACTS facilities list						
US	CORRACTS	Corrective Action Report	EPA	12/14/2020	12/17/2020	12/22/2020
Federal RCRA TSD facilities list						
US	RCRA-TSDF	RCRA - Treatment, Storage and Disposal	Environmental Protection Agency	12/14/2020	12/17/2020	12/22/2020
Federal RCRA generators list						
US	RCRA-LQG	RCRA - Large Quantity Generators	Environmental Protection Agency	12/14/2020	12/17/2020	12/22/2020
US	RCRA-SQG	RCRA - Small Quantity Generators	Environmental Protection Agency	12/14/2020	12/17/2020	12/22/2020
US	RCRA-VSQG	RCRA - Very Small Quantity Generators (Formerly Conditionall	Environmental Protection Agency	12/14/2020	12/17/2020	12/22/2020
Federal institutional controls / engineering controls registries						
US	LUCIS	Land Use Control Information System	Department of the Navy	11/11/2020	11/17/2020	02/09/2021
US	US ENG CONTROLS	Engineering Controls Sites List	Environmental Protection Agency	10/28/2020	11/05/2020	11/18/2020
US	US INST CONTROLS	Institutional Controls Sites List	Environmental Protection Agency	10/28/2020	11/05/2020	11/18/2020
Federal ERNS list						
US	ERNS	Emergency Response Notification System	National Response Center, United States Coast	12/14/2020	12/15/2020	12/22/2020
State and tribal - equivalent NPL						
CA	RESPONSE	State Response Sites	Department of Toxic Substances Control	10/26/2020	10/26/2020	01/13/2021
State and tribal - equivalent CERCLIS						
CA	ENVIROSTOR	EnviroStor Database	Department of Toxic Substances Control	10/26/2020	10/26/2020	01/13/2021
State and tribal landfill / solid waste disposal						
CA	SWF/LF (SWIS)	Solid Waste Information System	Department of Resources Recycling and Recover	11/09/2020	11/10/2020	01/14/2021
State and tribal leaking storage tank lists						
CA	LUST REG 8	Leaking Underground Storage Tanks	California Regional Water Quality Control Boa	02/14/2005	02/15/2005	03/28/2005
CA	LUST REG 6V	Leaking Underground Storage Tank Case Listing	California Regional Water Quality Control Boa	06/07/2005	06/07/2005	06/29/2005
CA	LUST REG 1	Active Toxic Site Investigation	California Regional Water Quality Control Boa	02/01/2001	02/28/2001	03/29/2001
CA	LUST REG 2	Fuel Leak List	California Regional Water Quality Control Boa	09/30/2004	10/20/2004	11/19/2004
CA	LUST REG 3	Leaking Underground Storage Tank Database	California Regional Water Quality Control Boa	05/19/2003	05/19/2003	06/02/2003
CA	LUST REG 4	Underground Storage Tank Leak List	California Regional Water Quality Control Boa	09/07/2004	09/07/2004	10/12/2004
CA	LUST REG 5	Leaking Underground Storage Tank Database	California Regional Water Quality Control Boa	07/01/2008	07/22/2008	07/31/2008

GOVERNMENT RECORDS SEARCHED / DATA CURRENCY TRACKING

St	Acronym	Full Name	Government Agency	Gov Date	Arvl. Date	Active Date
CA	LUST REG 7	Leaking Underground Storage Tank Case Listing	California Regional Water Quality Control Boa	02/26/2004	02/26/2004	03/24/2004
CA	LUST REG 6L	Leaking Underground Storage Tank Case Listing	California Regional Water Quality Control Boa	09/09/2003	09/10/2003	10/07/2003
CA	LUST	Leaking Underground Fuel Tank Report (GEOTRACKER)	State Water Resources Control Board	12/04/2020	12/04/2020	02/18/2021
CA	LUST REG 9	Leaking Underground Storage Tank Report	California Regional Water Quality Control Boa	03/01/2001	04/23/2001	05/21/2001
US	INDIAN LUST R8	Leaking Underground Storage Tanks on Indian Land	EPA Region 8	04/14/2020	05/20/2020	08/12/2020
US	INDIAN LUST R10	Leaking Underground Storage Tanks on Indian Land	EPA Region 10	04/14/2020	05/20/2020	08/12/2020
US	INDIAN LUST R1	Leaking Underground Storage Tanks on Indian Land	EPA Region 1	04/29/2020	05/20/2020	08/12/2020
US	INDIAN LUST R7	Leaking Underground Storage Tanks on Indian Land	EPA Region 7	04/15/2020	05/20/2020	08/12/2020
US	INDIAN LUST R4	Leaking Underground Storage Tanks on Indian Land	EPA Region 4	04/14/2020	05/26/2020	08/12/2020
US	INDIAN LUST R6	Leaking Underground Storage Tanks on Indian Land	EPA Region 6	04/08/2020	05/20/2020	08/12/2020
US	INDIAN LUST R5	Leaking Underground Storage Tanks on Indian Land	EPA, Region 5	04/14/2020	05/20/2020	08/12/2020
US	INDIAN LUST R9	Leaking Underground Storage Tanks on Indian Land	Environmental Protection Agency	04/08/2020	05/20/2020	08/12/2020
CA	CPS-SLIC	Statewide SLIC Cases (GEOTRACKER)	State Water Resources Control Board	12/04/2020	12/04/2020	02/18/2021
CA	SLIC REG 1	Active Toxic Site Investigations	California Regional Water Quality Control Boa	04/03/2003	04/07/2003	04/25/2003
CA	SLIC REG 2	Spills, Leaks, Investigation & Cleanup Cost Recovery Listing	Regional Water Quality Control Board San Fran	09/30/2004	10/20/2004	11/19/2004
CA	SLIC REG 3	Spills, Leaks, Investigation & Cleanup Cost Recovery Listing	California Regional Water Quality Control Boa	05/18/2006	05/18/2006	06/15/2006
CA	SLIC REG 4	Spills, Leaks, Investigation & Cleanup Cost Recovery Listing	Region Water Quality Control Board Los Angele	11/17/2004	11/18/2004	01/04/2005
CA	SLIC REG 5	Spills, Leaks, Investigation & Cleanup Cost Recovery Listing	Regional Water Quality Control Board Central	04/01/2005	04/05/2005	04/21/2005
CA	SLIC REG 6V	Spills, Leaks, Investigation & Cleanup Cost Recovery Listing	Regional Water Quality Control Board, Victorv	05/24/2005	05/25/2005	06/16/2005
CA	SLIC REG 6L	SLIC Sites	California Regional Water Quality Control Boa	09/07/2004	09/07/2004	10/12/2004
CA	SLIC REG 7	SLIC List	California Regional Quality Control Board, Co	11/24/2004	11/29/2004	01/04/2005
CA	SLIC REG 8	Spills, Leaks, Investigation & Cleanup Cost Recovery Listing	California Region Water Quality Control Board	04/03/2008	04/03/2008	04/14/2008
CA	SLIC REG 9	Spills, Leaks, Investigation & Cleanup Cost Recovery Listing	California Regional Water Quality Control Boa	09/10/2007	09/11/2007	09/28/2007
State and tribal registered storage tank lists						
CA	UST	Active UST Facilities	SWRCB	12/04/2020	12/04/2020	02/18/2021
CA	MILITARY UST SITES	Military UST Sites (GEOTRACKER)	State Water Resources Control Board	12/04/2020	12/04/2020	02/18/2021
CA	UST CLOSURE	Proposed Closure of Underground Storage Tank (UST) Cases	State Water Resources Control Board	12/02/2020	12/08/2020	02/23/2021
CA	UST MENDOCINO	Mendocino County UST Database	Department of Public Health	05/20/2020	05/20/2020	08/06/2020
CA	AST	Aboveground Petroleum Storage Tank Facilities	California Environmental Protection Agency	07/06/2016	07/12/2016	09/19/2016
US	INDIAN UST R6	Underground Storage Tanks on Indian Land	EPA Region 6	04/08/2020	05/20/2020	08/12/2020
US	INDIAN UST R7	Underground Storage Tanks on Indian Land	EPA Region 7	04/03/2020	05/20/2020	08/12/2020
US	INDIAN UST R9	Underground Storage Tanks on Indian Land	EPA Region 9	04/08/2020	05/20/2020	08/12/2020
US	INDIAN UST R10	Underground Storage Tanks on Indian Land	EPA Region 10	04/14/2020	05/20/2020	08/12/2020
US	INDIAN UST R1	Underground Storage Tanks on Indian Land	EPA, Region 1	04/29/2020	05/20/2020	08/12/2020
US	INDIAN UST R8	Underground Storage Tanks on Indian Land	EPA Region 8	04/14/2020	05/20/2020	08/13/2020
US	INDIAN UST R4	Underground Storage Tanks on Indian Land	EPA Region 4	04/14/2020	05/26/2020	08/12/2020
US	INDIAN UST R5	Underground Storage Tanks on Indian Land	EPA Region 5	04/14/2020	05/20/2020	08/12/2020
US	FEMA UST	Underground Storage Tank Listing	FEMA	07/21/2020	09/03/2020	11/25/2020

GOVERNMENT RECORDS SEARCHED / DATA CURRENCY TRACKING

St	Acronym	Full Name	Government Agency	Gov Date	Arvl. Date	Active Date
State and tribal voluntary cleanup sites						
US	INDIAN VCP R1	Voluntary Cleanup Priority Listing	EPA, Region 1	07/27/2015	09/29/2015	02/18/2016
US	INDIAN VCP R7	Voluntary Cleanup Priority Lisitng	EPA, Region 7	03/20/2008	04/22/2008	05/19/2008
CA	VCP	Voluntary Cleanup Program Properties	Department of Toxic Substances Control	10/26/2020	10/26/2020	01/13/2021
State and tribal Brownfields sites						
CA	BROWNFIELDS	Considered Brownfieds Sites Listing	State Water Resources Control Board	09/21/2020	09/22/2020	12/11/2020
Other Records						
US	CONSENT	Superfund (CERCLA) Consent Decrees	Department of Justice, Consent Decree Library	09/30/2020	10/08/2020	01/04/2021
US	ROD	Records Of Decision	EPA	12/30/2020	01/14/2021	02/18/2021
US	LIENS 2	CERCLA Lien Information	Environmental Protection Agency	12/30/2020	01/14/2021	02/18/2021
CA	HIST CAL-SITES	Calsites Database	Department of Toxic Substance Control	08/08/2005	08/03/2006	08/24/2006
US	DEBRIS REGION 9	Torres Martinez Reservation Illegal Dump Site Locations	EPA, Region 9	01/12/2009	05/07/2009	09/21/2009
CA	SWRCY	Recycler Database	Department of Conservation	12/07/2020	12/08/2020	02/22/2021
CA	CA FID UST	Facility Inventory Database	California Environmental Protection Agency	10/31/1994	09/05/1995	09/29/1995
CA	HIST UST	Hazardous Substance Storage Container Database	State Water Resources Control Board	10/15/1990	01/25/1991	02/12/1991
CA	SAN FRANCISCO AST	Aboveground Storage Tank Site Listing	San Francisco County Department of Public Hea	11/05/2020	11/06/2020	01/26/2021
CA	SWEEPS UST	SWEEPS UST Listing	State Water Resources Control Board	06/01/1994	07/07/2005	08/11/2005
US	PCB TRANSFORMER	PCB Transformer Registration Database	Environmental Protection Agency	09/13/2019	11/06/2019	02/10/2020
US	US AIRS MINOR	Air Facility System Data	EPA	10/12/2016	10/26/2016	02/03/2017
US	US AIRS (AFS)	Aerometric Information Retrieval System Facility Subsystem (	EPA	10/12/2016	10/26/2016	02/03/2017
US	COAL ASH EPA	Coal Combustion Residues Surface Impoundments List	Environmental Protection Agency	01/12/2017	03/05/2019	11/11/2019
US	SCRD DRYCLEANERS	State Coalition for Remediation of Drycleaners Listing	Environmental Protection Agency	01/01/2017	02/03/2017	04/07/2017
US	US HIST CDL	National Clandestine Laboratory Register	Drug Enforcement Administration	12/07/2020	12/09/2020	03/02/2021
US	US FIN ASSUR	Financial Assurance Information	Environmental Protection Agency	09/21/2020	09/22/2020	12/14/2020
US	LEAD SMELTER 1	Lead Smelter Sites	Environmental Protection Agency	12/30/2020	01/14/2021	02/09/2021
US	2020 COR ACTION	2020 Corrective Action Program List	Environmental Protection Agency	09/30/2017	05/08/2018	07/20/2018
US	LEAD SMELTER 2	Lead Smelter Sites	American Journal of Public Health	04/05/2001	10/27/2010	12/02/2010
US	EPA WATCH LIST	EPA WATCH LIST	Environmental Protection Agency	08/30/2013	03/21/2014	06/17/2014
US	FUSRAP	Formerly Utilized Sites Remedial Action Program	Department of Energy	08/08/2017	09/11/2018	09/14/2018
US	COAL ASH DOE	Steam-Electric Plant Operation Data	Department of Energy	12/31/2019	12/01/2020	02/09/2021
US	Delisted NPL	National Priority List Deletions	EPA	12/30/2020	01/14/2021	02/09/2021
US	SEMS-ARCHIVE	Superfund Enterprise Management System Archive	EPA	12/30/2020	01/14/2021	02/18/2021
US	RCRA NonGen / NLR	RCRA - Non Generators / No Longer Regulated	Environmental Protection Agency	12/14/2020	12/17/2020	12/22/2020
US	HMIRS	Hazardous Materials Information Reporting System	U.S. Department of Transportation	09/20/2020	09/22/2020	12/14/2020
US	DOT OPS	Incident and Accident Data	Department of Transporation, Office of Pipeli	01/02/2020	01/28/2020	04/17/2020
US	US CDL	Clandestine Drug Labs	Drug Enforcement Administration	12/07/2020	12/09/2020	03/02/2021
US	US BROWNFIELDS	A Listing of Brownfields Sites	Environmental Protection Agency	12/11/2020	12/11/2020	03/02/2021
US	DOD	Department of Defense Sites	USGS	12/31/2005	11/10/2006	01/11/2007
US	FEDLAND	Federal and Indian Lands	U.S. Geological Survey	04/02/2018	04/11/2018	11/06/2019
US	FUDS	Formerly Used Defense Sites	U.S. Army Corps of Engineers	09/29/2020	11/17/2020	01/25/2021
US	UMTRA	Uranium Mill Tailings Sites	Department of Energy	08/30/2019	11/15/2019	01/28/2020
US	ODI	Open Dump Inventory	Environmental Protection Agency	06/30/1985	08/09/2004	09/17/2004
US	MINES VIOLATIONS	MSHA Violation Assessment Data	DOL, Mine Safety & Health Admi	11/24/2020	11/30/2020	01/25/2021
US	US MINES	Mines Master Index File	Department of Labor, Mine Safety and Health A	11/03/2020	11/23/2020	01/25/2021

GOVERNMENT RECORDS SEARCHED / DATA CURRENCY TRACKING

St	Acronym	Full Name	Government Agency	Gov Date	Arvl. Date	Active Date
US	US MINES 2	Ferrous and Nonferrous Metal Mines Database Listing	USGS	05/06/2020	05/27/2020	08/13/2020
US	US MINES 3	Active Mines & Mineral Plants Database Listing	USGS	04/14/2011	06/08/2011	09/13/2011
US	PRP	Potentially Responsible Parties	EPA	12/30/2020	01/14/2021	03/05/2021
US	TRIS	Toxic Chemical Release Inventory System	EPA	12/31/2018	08/14/2020	11/04/2020
US	TSCA	Toxic Substances Control Act	EPA	12/31/2016	06/17/2020	09/10/2020
US	FTTS	FIFRA/ TSCA Tracking System - FIFRA (Federal Insecticide, Fu	EPA/Office of Prevention, Pesticides and Toxi	04/09/2009	04/16/2009	05/11/2009
US	FTTS INSP	FIFRA/ TSCA Tracking System - FIFRA (Federal Insecticide, Fu	EPA	04/09/2009	04/16/2009	05/11/2009
US	HIST FTTS	FIFRA/TSCA Tracking System Administrative Case Listing	Environmental Protection Agency	10/19/2006	03/01/2007	04/10/2007
US	HIST FTTS INSP	FIFRA/TSCA Tracking System Inspection & Enforcement Case Lis	Environmental Protection Agency	10/19/2006	03/01/2007	04/10/2007
US	SSTS	Section 7 Tracking Systems	EPA	10/19/2020	10/19/2020	01/04/2021
US	ICIS	Integrated Compliance Information System	Environmental Protection Agency	11/18/2016	11/23/2016	02/10/2017
US	PADS	PCB Activity Database System	EPA	10/09/2019	10/11/2019	12/20/2019
US	MLTS	Material Licensing Tracking System	Nuclear Regulatory Commission	08/05/2020	08/10/2020	10/08/2020
US	RADINFO	Radiation Information Database	Environmental Protection Agency	07/01/2019	07/01/2019	09/23/2019
US	FINDS	Facility Index System/Facility Registry System	EPA	11/04/2020	12/01/2020	01/25/2021
US	RAATS	RCRA Administrative Action Tracking System	EPA	04/17/1995	07/03/1995	08/07/1995
US	RMP	Risk Management Plans	Environmental Protection Agency	11/02/2020	11/12/2020	01/25/2021
US	BRS	Biennial Reporting System	EPA/NTIS	12/31/2017	06/22/2020	11/20/2020
US	PWS	Public Water System Data	EPA	12/17/2013	01/09/2014	10/15/2014
US	INDIAN RESERV	Indian Reservations	USGS	12/31/2014	07/14/2015	01/10/2017
US	INDIAN ODI	Report on the Status of Open Dumps on Indian Lands	Environmental Protection Agency	12/31/1998	12/03/2007	01/24/2008
US	IHS OPEN DUMPS	Open Dumps on Indian Land	Department of Health & Human Serivces, Indian	04/01/2014	08/06/2014	01/29/2015
US	ABANDONED MINES	Abandoned Mines	Department of Interior	12/11/2020	12/11/2020	03/02/2021
CA	CA BOND EXP. PLAN	Bond Expenditure Plan	Department of Health Services	01/01/1989	07/27/1994	08/02/1994
CA	CDL	Clandestine Drug Labs	Department of Toxic Substances Control	06/30/2019	05/28/2020	08/12/2020
CA	CHMIRS	California Hazardous Material Incident Report System	Office of Emergency Services	09/30/2020	10/19/2020	01/07/2021
CA	CORTESE	"Cortese" Hazardous Waste & Substances Sites List	CAL EPA/Office of Emergency Information	06/22/2020	06/22/2020	09/04/2020
CA	CUPA LIVERMORE-PLEASANTON	CUPA Facility Listing	Livermore-Pleasanton Fire Department	05/01/2019	05/14/2019	07/17/2019
CA	DEED	Deed Restriction Listing	DTSC and SWRCB	11/30/2020	12/01/2020	02/12/2021
CA	DRYCLEAN SOUTH COAST	South Coast Air Quality Management District Drycleaner Listi	South Coast Air Quality Management District	11/17/2020	11/18/2020	02/04/2021
CA	DRYCLEANERS	Cleaner Facilities	Department of Toxic Substance Control	11/23/2020	11/25/2020	02/10/2021
CA	DRYCLEAN AVAQMD	Antelope Valley Air Quality Management District Drycleaner L	Antelope Valley Air Quality Management Distri	11/23/2020	11/24/2020	02/10/2021
CA	EMI	Emissions Inventory Data	California Air Resources Board	12/31/2018	06/16/2020	08/28/2020
CA	ENF	Enforcement Action Listing	State Water Resoruces Control Board	10/16/2020	10/19/2020	01/07/2021
CA	Financial Assurance 1	Financial Assurance Information Listing	Department of Toxic Substances Control	10/13/2020	10/14/2020	01/04/2021
CA	Financial Assurance 2	Financial Assurance Information Listing	California Integrated Waste Management Board	11/12/2020	11/13/2020	01/29/2021
CA	HAULERS	Registered Waste Tire Haulers Listing	Integrated Waste Management Board	11/23/2020	11/23/2020	02/08/2021
CA	HAZNET	Facility and Manifest Data	California Environmental Protection Agency	12/31/2019	04/15/2020	07/02/2020
CA	HIST CORTESE	Hazardous Waste & Substance Site List	Department of Toxic Substances Control	04/01/2001	01/22/2009	04/08/2009
CA	HWP	EnviroStor Permitted Facilities Listing	Department of Toxic Substances Control	11/13/2020	11/13/2020	02/01/2021
CA	HWT	Registered Hazardous Waste Transporter Database	Department of Toxic Substances Control	10/05/2020	10/06/2020	12/23/2020
CA	ICE	ICE	Department of Toxic Subsances Control	11/13/2020	11/13/2020	02/01/2021
CA	LDS	Land Disposal Sites Listing (GEOTRACKER)	State Water Qualilty Control Board	12/04/2020	12/04/2020	02/18/2021
CA	LIENS	Environmental Liens Listing	Department of Toxic Substances Control	11/24/2020	11/30/2020	02/10/2021
CA	MCS	Military Cleanup Sites Listing (GEOTRACKER)	State Water Resources Control Board	12/04/2020	12/04/2020	02/18/2021
CA	MINES	Mines Site Location Listing	Department of Conservation	12/07/2020	12/08/2020	02/22/2021
CA	MWMP	Medical Waste Management Program Listing	Department of Public Health	10/30/2020	12/01/2020	02/12/2021

GOVERNMENT RECORDS SEARCHED / DATA CURRENCY TRACKING

St	Acronym	Full Name	Government Agency	Gov Date	Arvl. Date	Active Date
CA	NPDES	NPDES Permits Listing	State Water Resources Control Board	11/09/2020	11/10/2020	01/27/2021
CA	PEST LIC	Pesticide Regulation Licenses Listing	Department of Pesticide Regulation	11/30/2020	12/01/2020	02/12/2021
CA	PROC	Certified Processors Database	Department of Conservation	12/07/2020	12/08/2020	02/22/2021
CA	NOTIFY 65	Proposition 65 Records	State Water Resources Control Board	12/07/2020	12/09/2020	12/10/2020
CA	SCH	School Property Evaluation Program	Department of Toxic Substances Control	10/26/2020	10/26/2020	01/13/2021
CA	SPILLS 90	SPILLS90 data from FirstSearch	FirstSearch	06/06/2012	01/03/2013	02/22/2013
CA	TOXIC PITS	Toxic Pits Cleanup Act Sites	State Water Resources Control Board	07/01/1995	08/30/1995	09/26/1995
CA	UIC	UIC Listing	Deaprtment of Conservation	02/01/2021	02/19/2021	02/22/2021
CA	WASTEWATER PITS	Oil Wastewater Pits Listing	RWQCB, Central Valley Region	11/19/2019	01/07/2020	03/09/2020
CA	WDS	Waste Discharge System	State Water Resources Control Board	06/19/2007	06/20/2007	06/29/2007
CA	WIP	Well Investigation Program Case List	Los Angeles Water Quality Control Board	07/03/2009	07/21/2009	08/03/2009
CA	WMUDS/SWAT	Waste Management Unit Database	State Water Resources Control Board	04/01/2000	04/10/2000	05/10/2000
CA	PROD WATER PONDS	Produced Water Ponds Sites (GEOTRACKER)	State Water Resources Control Board	12/04/2020	12/04/2020	02/18/2021
CA	CERS TANKS	California Environmental Reporting System (CERS) Tanks	California Environmental Protection Agency	10/19/2020	10/19/2020	01/07/2021
CA	CERS HAZ WASTE	CERS HAZ WASTE	CalEPA	10/19/2020	10/19/2020	01/07/2021
CA	CIWQS	California Integrated Water Quality System	State Water Resources Control Board	11/30/2020	12/01/2020	02/12/2021
US	ECHO	Enforcement & Compliance History Information	Environmental Protection Agency	10/03/2020	10/06/2020	01/04/2021
US	UXO	Unexploded Ordnance Sites	Department of Defense	12/31/2018	07/02/2020	09/17/2020
US	DOCKET HWC	Hazardous Waste Compliance Docket Listing	Environmental Protection Agency	11/03/2020	11/17/2020	02/09/2021
CA	WDR	Waste Discharge Requirements Listing	State Water Resources Control Board	12/07/2020	12/08/2020	02/22/2021
US	FUELS PROGRAM	EPA Fuels Program Registered Listing	EPA	11/13/2020	11/13/2020	01/25/2021
CA	PFAS	PFAS Contamination Site Location Listing	State Water Resources Control Board	12/07/2020	12/08/2020	02/22/2021
CA	CERS	CalEPA Regulated Site Portal Data	California Environmental Protection Agency	10/19/2020	10/19/2020	01/07/2021
CA	HWTS	Hazardous Waste Tracking System	Department of Toxic Substances Control	10/13/2020	10/14/2020	11/03/2020
CA	MILITARY PRIV SITES	Military Privatized Sites (GEOTRACKER)	State Water Resources Control Board	12/04/2020	12/04/2020	02/18/2021
US	MINES MRDS	Mineral Resources Data System	USGS	04/06/2018	10/21/2019	10/24/2019
CA	PROJECT	Project Sites (GEOTRACKER)	State Water Resources Control Board	12/04/2020	12/04/2020	02/18/2021
CA	WELL STIM PROJ	Well Stimulation Project (GEOTRACKER)	State Water Resources Control Board	12/04/2020	12/04/2020	02/18/2021
CA	UIC GEO	Underground Injection Control Sites (GEOTRACKER)	State Water Resource Control Board	12/04/2020	12/04/2020	02/18/2021
CA	OTHER OIL GAS	Other Oil & Gas Projects Sites (GEOTRACKER)	State Water Resources Control Board	12/04/2020	12/04/2020	02/18/2021
CA	NON-CASE INFO	Non-Case Information Sites (GEOTRACKER)	State Water Resources Control Board	12/04/2020	12/04/2020	02/18/2021
CA	SAMPLING POINT	Sampling Point ? Public Sites (GEOTRACKER)	State Water Resources Control Board	12/04/2020	12/04/2020	02/18/2021
HISTORICAL USE RECORDS						
US	EDR MGP	EDR Proprietary Manufactured Gas Plants	EDR, Inc.			
US	EDR Hist Auto	EDR Exclusive Historical Auto Stations	EDR, Inc.			
US	EDR Hist Cleaner	EDR Exclusive Historical Cleaners	EDR, Inc.			
CA	RGA LF	Recovered Government Archive Solid Waste Facilities List	Department of Resources Recycling and Recover		07/01/2013	01/13/2014
CA	RGA LUST	Recovered Government Archive Leaking Underground Storage Tan	State Water Resources Control Board		07/01/2013	12/30/2013

GOVERNMENT RECORDS SEARCHED / DATA CURRENCY TRACKING

St	Acronym	Full Name	Government Agency	Gov Date	Arvl. Date	Active Date
COUNTY RECORDS						
CA	CS ALAMEDA	Contaminated Sites	Alameda County Environmental Health Services	01/09/2019	01/11/2019	03/05/2019
CA	UST ALAMEDA	Underground Tanks	Alameda County Environmental Health Services	10/01/2020	10/06/2020	12/23/2020
CA	CUPA AMADOR	CUPA Facility List	Amador County Environmental Health	10/19/2020	10/22/2020	01/12/2021
CA	CUPA BUTTE	CUPA Facility Listing	Public Health Department	04/21/2017	04/25/2017	08/09/2017
CA	CUPA CALVERAS	CUPA Facility Listing	Calveras County Environmental Health	12/15/2020	12/16/2020	12/24/2020
CA	CUPA COLUSA	CUPA Facility List	Health & Human Services	04/06/2020	04/23/2020	07/10/2020
CA	SL CONTRA COSTA	Site List	Contra Costa Health Services Department	10/19/2020	10/22/2020	01/13/2021
CA	CUPA DEL NORTE	CUPA Facility List	Del Norte County Environmental Health Divisio	06/08/2020	08/13/2020	10/22/2020
CA	CUPA EL DORADO	CUPA Facility List	El Dorado County Environmental Management Dep	10/22/2020	11/03/2020	01/20/2021
CA	CUPA FRESNO	CUPA Resources List	Dept. of Community Health	10/02/2020	10/06/2020	12/22/2020
CA	CUPA GLENN	CUPA Facility List	Glenn County Air Pollution Control District	01/22/2018	01/24/2018	03/14/2018
CA	CUPA HUMBOLDT	CUPA Facility List	Humboldt County Environmental Health	11/18/2020	11/19/2020	02/04/2021
CA	CUPA IMPERIAL	CUPA Facility List	San Diego Border Field Office	10/14/2020	10/15/2020	01/05/2021
CA	CUPA INYO	CUPA Facility List	Inyo County Environmental Health Services	04/02/2018	04/03/2018	06/14/2018
CA	CUPA KERN	CUPA Facility List	Kern County Public Health	10/29/2020	10/30/2020	01/15/2021
CA	UST KERN	Underground Storage Tank Sites & Tank Listing	Kern County Environment Health Services Depar	01/19/2021	01/21/2021	01/28/2021
CA	CUPA KINGS	CUPA Facility List	Kings County Department of Public Health	05/11/2020	05/12/2020	07/27/2020
CA	CUPA LAKE	CUPA Facility List	Lake County Environmental Health	08/13/2020	08/13/2020	10/23/2020
CA	CUPA LASSEN	CUPA Facility List	Lassen County Environmental Health	07/31/2020	08/21/2020	11/09/2020
CA	AOCONCERN	Key Areas of Concerns in Los Angeles County		03/30/2009	03/31/2009	10/23/2009
CA	HMS LOS ANGELES	HMS: Street Number List	Department of Public Works	10/19/2020	10/20/2020	01/12/2021
CA	LF LOS ANGELES	List of Solid Waste Facilities	La County Department of Public Works	10/09/2020	10/09/2020	12/29/2020
CA	LF LOS ANGELES CITY	City of Los Angeles Landfills	Engineering & Construction Division	12/31/2019	08/17/2020	11/05/2020
CA	LOS ANGELES AST	Active & Inactive AST Inventory	Los Angeles Fire Department	06/01/2019	06/25/2019	08/22/2019
CA	LOS ANGELES CO LF METHANE	Methane Producing Landfills	Los Angeles County Department of Public Works	04/30/2012	04/17/2019	05/29/2019
CA	LOS ANGELES HM	Active & Inactive Hazardous Materials Inventory	Los Angeles Fire Department	06/01/2019	06/25/2019	08/22/2019
CA	LOS ANGELES UST	Active & Inactive UST Inventory	Los Angeles Fire Department	06/01/2019	06/25/2019	08/22/2019
CA	SITE MIT LOS ANGELES	Site Mitigation List	Community Health Services	07/20/2020	10/09/2020	12/29/2020
CA	UST EL SEGUNDO	City of El Segundo Underground Storage Tank	City of El Segundo Fire Department	01/21/2017	04/19/2017	05/10/2017
CA	UST LONG BEACH	City of Long Beach Underground Storage Tank	City of Long Beach Fire Department	04/22/2019	04/23/2019	06/27/2019
CA	UST TORRANCE	City of Torrance Underground Storage Tank	City of Torrance Fire Department	09/11/2020	10/07/2020	12/23/2020
CA	CUPA MADERA	CUPA Facility List	Madera County Environmental Health	08/10/2020	08/12/2020	10/23/2020
CA	UST MARIN	Underground Storage Tank Sites	Public Works Department Waste Management	09/26/2018	10/04/2018	11/02/2018
CA	CUPA MERCED	CUPA Facility List	Merced County Environmental Health	02/04/2021	02/09/2021	02/18/2021
CA	CUPA MONO	CUPA Facility List	Mono County Health Department	11/16/2020	11/23/2020	02/08/2021
CA	CUPA MONTEREY	CUPA Facility Listing	Monterey County Health Department	07/13/2020	07/15/2020	07/31/2020
CA	LUST NAPA	Sites With Reported Contamination	Napa County Department of Environmental Manag	01/09/2017	01/11/2017	03/02/2017
CA	UST NAPA	Closed and Operating Underground Storage Tank Sites	Napa County Department of Environmental Manag	09/05/2019	09/09/2019	10/31/2019
CA	CUPA NEVADA	CUPA Facility List	Community Development Agency	10/26/2020	10/28/2020	01/15/2021
CA	IND_SITE ORANGE	List of Industrial Site Cleanups	Health Care Agency	09/01/2020	11/05/2020	01/26/2021
CA	LUST ORANGE	List of Underground Storage Tank Cleanups	Health Care Agency	09/01/2020	11/06/2020	01/26/2021
CA	UST ORANGE	List of Underground Storage Tank Facilities	Health Care Agency	09/01/2020	11/03/2020	01/21/2021
CA	MS PLACER	Master List of Facilities	Placer County Health and Human Services	11/24/2020	11/24/2020	11/25/2020
CA	CUPA PLUMAS	CUPA Facility List	Plumas County Environmental Health	03/31/2019	04/23/2019	06/26/2019
CA	LUST RIVERSIDE	Listing of Underground Tank Cleanup Sites	Department of Environmental Health	10/06/2020	10/07/2020	11/03/2020

GOVERNMENT RECORDS SEARCHED / DATA CURRENCY TRACKING

St	Acronym	Full Name	Government Agency	Gov Date	Arvl. Date	Active Date
CA	UST RIVERSIDE	Underground Storage Tank Tank List	Department of Environmental Health	10/06/2020	10/07/2020	11/03/2020
CA	CS SACRAMENTO	Toxic Site Clean-Up List	Sacramento County Environmental Management	02/18/2020	03/31/2020	06/15/2020
CA	ML SACRAMENTO	Master Hazardous Materials Facility List	Sacramento County Environmental Management	02/24/2020	03/31/2020	06/17/2020
CA	CUPA SAN BENITO	CUPA Facility List	San Benito County Environmental Health	10/28/2020	10/30/2020	01/15/2021
CA	PERMITS SAN BERNARDINO	Hazardous Material Permits	San Bernardino County Fire Department Hazardo	11/16/2020	11/18/2020	02/04/2021
CA	HMMD SAN DIEGO	Hazardous Materials Management Division Database	Hazardous Materials Management Division	11/30/2020	12/01/2020	02/16/2021
CA	LF SAN DIEGO	Solid Waste Facilities	Department of Health Services	10/01/2020	11/23/2020	02/08/2021
CA	SAN DIEGO CO LOP	Local Oversight Program Listing	Department of Environmental Health	07/14/2020	07/16/2020	09/29/2020
CA	SAN DIEGO CO SAM	Environmental Case Listing	San Diego County Department of Environmental	03/23/2010	06/15/2010	07/09/2010
CA	CUPA SAN FRANCISCO CO	CUPA Facility Listing	San Francisco County Department of Environmen	11/05/2020	11/06/2020	01/27/2021
CA	LUST SAN FRANCISCO	Local Oversite Facilities	Department Of Public Health San Francisco Cou	09/19/2008	09/19/2008	09/29/2008
CA	UST SAN FRANCISCO	Underground Storage Tank Information	Department of Public Health	11/05/2020	11/06/2020	01/26/2021
CA	UST SAN JOAQUIN	San Joaquin Co. UST	Environmental Health Department	06/22/2018	06/26/2018	07/11/2018
CA	CUPA SAN LUIS OBISPO	CUPA Facility List	San Luis Obispo County Public Health Departme	11/12/2020	11/13/2020	02/01/2021
CA	BI SAN MATEO	Business Inventory	San Mateo County Environmental Health Service	02/20/2020	02/20/2020	04/24/2020
CA	LUST SAN MATEO	Fuel Leak List	San Mateo County Environmental Health Service	03/29/2019	03/29/2019	05/29/2019
CA	CUPA SANTA BARBARA	CUPA Facility Listing	Santa Barbara County Public Health Department	09/08/2011	09/09/2011	10/07/2011
CA	CUPA SANTA CLARA	Cupa Facility List	Department of Environmental Health	11/20/2020	11/23/2020	02/05/2021
CA	HIST LUST SANTA CLARA	HIST LUST - Fuel Leak Site Activity Report	Santa Clara Valley Water District	03/29/2005	03/30/2005	04/21/2005
CA	LUST SANTA CLARA	LOP Listing	Department of Environmental Health	03/03/2014	03/05/2014	03/18/2014
CA	SAN JOSE HAZMAT	Hazardous Material Facilities	City of San Jose Fire Department	11/03/2020	11/05/2020	01/26/2021
CA	CUPA SANTA CRUZ	CUPA Facility List	Santa Cruz County Environmental Health	01/21/2017	02/22/2017	05/23/2017
CA	CUPA SHASTA	CUPA Facility List	Shasta County Department of Resource Manageme	06/15/2017	06/19/2017	08/09/2017
CA	LUST SOLANO	Leaking Underground Storage Tanks	Solano County Department of Environmental Man	06/04/2019	06/06/2019	08/13/2019
CA	UST SOLANO	Underground Storage Tanks	Solano County Department of Environmental Man	12/03/2020	12/03/2020	02/18/2021
CA	CUPA SONOMA	Cupa Facility List	County of Sonoma Fire & Emergency Services De	12/15/2020	12/16/2020	12/23/2020
CA	LUST SONOMA	Leaking Underground Storage Tank Sites	Department of Health Services	09/18/2020	09/22/2020	12/14/2020
CA	CUPA STANISLAUS	CUPA Facility List	Stanislaus County Department of Ennvironmenta	10/01/2020	10/06/2020	12/22/2020
CA	UST SUTTER	Underground Storage Tanks	Sutter County Environmental Health Services	11/23/2020	11/24/2020	02/10/2021
CA	CUPA TEHAMA	CUPA Facility List	Tehama County Department of Environmental Hea	08/11/2020	08/12/2020	10/26/2020
CA	CUPA TRINITY	CUPA Facility List	Department of Toxic Substances Control	10/14/2020	10/15/2020	01/05/2021
CA	CUPA TULARE	CUPA Facility List	Tulare County Environmental Health Services D	10/30/2020	11/03/2020	01/20/2021
CA	CUPA TUOLUMNE	CUPA Facility List	Divison of Environmental Health	04/23/2018	04/25/2018	06/25/2018
CA	BWT VENTURA	Business Plan, Hazardous Waste Producers, and Operating Unde	Ventura County Environmental Health Division	09/28/2020	10/22/2020	01/12/2021
CA	LF VENTURA	Inventory of Illegal Abandoned and Inactive Sites	Environmental Health Division	12/01/2011	12/01/2011	01/19/2012
CA	LUST VENTURA	Listing of Underground Tank Cleanup Sites	Environmental Health Division	05/29/2008	06/24/2008	07/31/2008
CA	MED WASTE VENTURA	Medical Waste Program List	Ventura County Resource Management Agency	09/28/2020	10/22/2020	01/12/2021
CA	UST VENTURA	Underground Tank Closed Sites List	Environmental Health Division	12/01/2020	12/08/2020	02/22/2021
CA	UST YOLO	Underground Storage Tank Comprehensive Facility Report	Yolo County Department of Health	12/21/2020	12/23/2020	01/04/2021
CA	CUPA YUBA	CUPA Facility List	Yuba County Environmental Health Department	01/26/2021	01/28/2021	02/03/2021

GOVERNMENT RECORDS SEARCHED / DATA CURRENCY TRACKING

St	Acronym	Full Name	Government Agency	Gov Date	Arvl. Date	Active Date

STREET AND ADDRESS INFORMATION

© 2015 TomTom North America, Inc. All rights reserved. This material is proprietary and the subject of copyright protection and other intellectual property rights owned by or licensed to Tele Atlas North America, Inc. The use of this material is subject to the terms of a license agreement. You will be held liable for any unauthorized copying or disclosure of this material.

Appendix N

Resumes

KARINA FIDLER, AICP, CPESC

Karina Fidler has more than 20 years of experience as an environmental planner providing field investigations and CEQA and NEPA documentation for public and private sector projects. She has completed numerous Phase 1 Environmental Site Assessments (ESA), Phase II ESAs, environmental planning documents, and wetland delineations. Karina has coordinated extensively with the California Department of Fish and Wildlife, U.S. Fish and Wildlife, U.S Army Corps of Engineers, and the Regional Water Quality Control Boards on resource agency permits. She has also been involved with sensitive species surveys throughout the western U.S. including the western burrowing owl, least Bell's vireo, Belding's savannah sparrow, California gnatcatcher, the light-footed clapper rail and pygmy owls.

In addition to environmental services, Karina has also prepared Stormwater Pollution Prevention Plans (SWPPPs) for private developments and public works improvements, and has conducted weekly and rain event inspections for projects under the Statewide General Construction Permit. Her responsibilities also include coordination with the contractor through the construction process to assure all of the Best Management Practices (BMPs) controls are installed and maintained, and that the site is in full compliance with the Permit. Karina is also trained to measure pH and turbidity in the field during storm events, as required by the Permit for high risk sites.

PROFESSIONAL CREDENTIALS

- Bachelor of Science, Aquatic Biology, University of California, Santa Barbara, 1997
- Master of Public Health, Environmental Health, San Diego State University, 2005
- American Institute of Certified Planners
- Certified Professional Erosion and Sediment Control

RELEVANT EXPERIENCE

- Phase I and Phase II Environmental Site Assessments, Walmart Stores, Various Locations
- Phase I Environmental Site Assessments, SunEdison LLC, Various Locations, California
- Phase I and Phase II Environmental Site Assessments, University of Southern California + Los Angeles County Hospital, Los Angeles, California
- Phase I and Phase II Environmental Site Assessments, Los Alamitos Hospital, Los Alamitos, California
- Phase I and Phase II Environmental Site Assessment, Confidential Industrial Use, Rialto, California
- Phase I Initial Site Assessment (ISA), Sunset Avenue Railroad Grade Separation at I-10, Banning, California
- Phase I Initial Site Assessment (ISA), City of Stockton, Various Transit Projects, Stockton, California
- I-215/Van Buren Boulevard Interchange Project Initial Study/Environmental Assessment, Riverside, California
- Phase I Environmental Site Assessments, LNR Riverside, LLC, Meridian Business Park, Riverside, California
- CEQA Initial Study/Mitigated Negative Declaration for the Intersection and Drainage Improvements at Frank Sinatra Drive and Portola Avenue Project, Palm Desert, California
- CEQA Environmental Impact Report for the South Bay Bus Rapid Transit (BRT) Project, SANDAG, San Diego, California

CASEY SCHOONER, AICP

Casey Schooner has over ten years of progressive experience processing land use applications through the environmental review process, including general plan amendments, specific plans, and use permits. In addition, Casey has four years of experience with site development projects, including the preparation of Stormwater Pollution Prevention Plans and environmental planning documents for public and private sector projects and preparation of Phase I Environmental Site Assessments for various types of land uses, including industrial facilities, commercial developments and vacant parcels. She has been responsible for providing entitlement planning and support for educational, residential, commercial and institutional land development projects throughout California.

PROFESSIONAL CREDENTIALS

- Bachelor of Arts, History, San Francisco State University (2005)

RELEVANT EXPERIENCE

- NEPA Compliance and Environmental Clearance, Third Street and Hetherton Street Proposed Improvements, San Rafael, CA – Environmental Analyst
- Environmental Clearance and CEQA Class I Exemption, State Route 210 Off-ramp at San Bernardino Avenue, Redlands, CA – Environmental Analyst
- Phase I Initial Site Assessment, Bus Rapid Transit Project Phase V on Weber Avenue, Miner Avenue, Fremont Street, Filbert Street and Main Street, Stockton, CA – Environmental Analyst
- Phase I Initial Site Assessment, Traffic Signal Visibility Improvements on Dr. Martin Luther King Jr. (MLK) Boulevard at San Joaquin Street, California Street, And Grant Street, Stockton, CA – Environmental Analyst
- Phase I Environmental Site Assessment, Valley Boulevard and Ramona Boulevard, El Monte, CA – Environmental Analyst
- Phase I Initial Site Assessment, Imperial Avenue Bikeway Project, San Diego, CA – Environmental Analyst
- Phase I Initial Site Assessment, Mountain View Transit Center Grade Separation and Access Project, Mountain View, CA – Environmental Analyst
- Storm Water Pollution Prevention Plan, Providence Business Park, Eastvale, CA – Environmental Analyst
- Storm Water Pollution Prevention Plan, Lowe's, Santa Maria, CA – Environmental Analyst
- CEQA Initial Study and Categorical Exemption, Quetzal Gardens Project, San José, CA – Environmental Analyst
- CEQA Addendum to the Preserve Chino Sphere of Influence Subarea 2 Specific Plan Environmental Impact Report for the Euclid Commerce Center, Chino, CA – Environmental Analyst
- CEQA Addendum to the Rialto Commerce Center Final Environmental Impact Report for the Rialto Fulfillment Center, Rialto, CA – Environmental Analyst
- CEQA Initial Study and Mitigated Negative Declaration, 4th Street and Utica Avenue Warehouse Project, Rancho Cucamonga, CA – Environmental Analyst
- CEQA Initial Study for the Separation of the Former Fresh & Easy Warehouse Distribution and Food Production Facility, Riverside, CA – Environmental Analyst