

## Appendix I

### Tribal Consultation Communications

---



December 7, 2020

**Gabrieleno Band of Mission Indians - Kizh Nation**

Andrew Salas, Chairperson  
P.O. Box 393  
Covina, CA, 91723  
Email: [admin@gabrielenoindians.org](mailto:admin@gabrielenoindians.org)

**Mayor**  
Neeki Moatazedi

**Mayor Pro Tem**  
Mike James

**Council Members**  
Dwight Robinson  
Mark Tettemer  
Scott Voigts

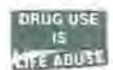
**City Manager**  
Debra DeBruhl Rose

Dear Chairperson Salas,

The City of Lake Forest is commencing its Assembly Bill (AB) 52 and Senate Bill (SB) 18 consultation process for the Great Scott Landscape Facility General Plan Amendment 03-18-5145, Zone Change 03-18-5144, and Use Permit 03-18-5146 Project (Project). The Project site is located at 20865 Canada Road in the City of Lake Forest on Assessor's Parcel Numbers (APNs) 610-301-07, -20, and -21. An aerial map of the project site is provided as Attachment 1.

The Project applicant proposes a General Plan Amendment from Regional Park/Open Space to Light Industrial, a Zone Change from A-1 General Agriculture to M-1 Light Industrial, and a Use Permit to allow for a Contractor/Landscape business (Great Scott Landscape Facility) to locate at 20865 Canada Road. The Project proposes rehabilitation of the existing home to be used as an office for administrative functions, removal of the structures related to animal keeping, creation of parking areas for the tree service vehicles and equipment, and creation of a concrete pad for drying the wood chips generated during the day's work of cutting trees. The existing barn would remain in place and used for storage of equipment.

Serrano Creek is located adjacent to the Project site to the north and west. The Creek is within the existing floodplain; however, no construction would occur within the Creek's floodplain as part of the proposed Project. The Project would install vegetated bioswales adjacent to the Creek to treat stormwater before draining to the creek to improve existing water quality conditions. A landscaped buffer and change link fence would be installed along Linear Lane and a freestanding block wall would be installed around the outdoor chip storage area. Several trees that are either in bad health or already dead would be removed to improve aesthetics and overall safety.



A Sacred Lands File (SLF) search was conducted through the Native American Heritage Commission (NAHC). The NAHC did not identify any previously known tribal cultural resources or sacred lands within the Project area or within a mile of the Project area.

Please consider this letter as the initiation of the AB 52 and SB 18 processes. Pursuant to Public Resources Code (PRC) Section 21080.3.1(d), your organization has 30 days upon receipt of this letter to submit a written request for AB 52 consultation on the Project to the City of Lake Forest. Pursuant to Government Code (GC) 65352.3, your organization has 90 days upon receipt of this letter to provide a request for SB 18 consultation. However, we respectfully ask that requests for SB 18 consultation also be provided within 30 days, if possible.

Your comments are important to the City of Lake Forest as we move forward with this Project. In your response please identify a primary point of contact for the Tribe should consultation be desired. If you have any questions, or require additional information, please contact me at [mluna@lakeforestca.gov](mailto:mluna@lakeforestca.gov) or (949) 461-3466. Additionally, my mailing address is: 100 Civic Center Drive, Lake Forest, CA 92630.

Sincerely,

CITY OF LAKE FOREST



Marie Luna  
Senior Planner

Attachments

1. Aerial of Existing Site

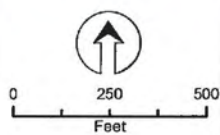




#### Legend

Project Boundary

Source: ArcGIS Online World Imagery Map Service (Orange County) & Google Maps. Map date: November 23, 2020.



#### CITY OF LAKE FOREST GREAT SCOTT LANDSCAPE FACILITY PROJECT INITIAL STUDY/MITIGATED NEGATIVE DECLARATION

#### Attachment 1. Project Location

De Niro Planning Group  
A Land Use Planning, Design, and Environmental Firm





December 7, 2020

**Gabrieleno/Tongva San Gabriel Band of Mission Indians**

Anthony Morales, Chairperson  
P.O. Box 693  
San Gabriel, CA, 91778  
Email: GTTribalcouncil@aol.com

**Mayor**  
Neeki Moatazedi

**Mayor Pro Tem**  
Mike James

**Council Members**  
Dwight Robinson  
Mark Tettemer  
Scott Voigts

**City Manager**  
Debra DeBruhl Rose

Dear Chairperson Morales,

The City of Lake Forest is commencing its Assembly Bill (AB) 52 and Senate Bill (SB) 18 consultation process for the Great Scott Landscape Facility General Plan Amendment 03-18-5145, Zone Change 03-18-5144, and Use Permit 03-18-5146 Project (Project). The Project site is located at 20865 Canada Road in the City of Lake Forest on Assessor's Parcel Numbers (APNs) 610-301-07, -20, and -21. An aerial map of the project site is provided as Attachment 1.

The Project applicant proposes a General Plan Amendment from Regional Park/Open Space to Light Industrial, a Zone Change from A-1 General Agriculture to M-1 Light Industrial, and a Use Permit to allow for a Contractor/Landscape business (Great Scott Landscape Facility) to locate at 20865 Canada Road. The Project proposes rehabilitation of the existing home to be used as an office for administrative functions, removal of the structures related to animal keeping, creation of parking areas for the tree service vehicles and equipment, and creation of a concrete pad for drying the wood chips generated during the day's work of cutting trees. The existing barn would remain in place and used for storage of equipment.

Serrano Creek is located adjacent to the Project site to the north and west. The Creek is within the existing floodplain; however, no construction would occur within the Creek's floodplain as part of the proposed Project. The Project would install vegetated bioswales adjacent to the Creek to treat stormwater before draining to the creek to improve existing water quality conditions. A landscaped buffer and change link fence would be installed along Linear Lane and a freestanding block wall would be installed around the outdoor chip storage area. Several trees that are either in bad health or already dead would be removed to improve aesthetics and overall safety.



A Sacred Lands File (SLF) search was conducted through the Native American Heritage Commission (NAHC). The NAHC did not identify any previously known tribal cultural resources or sacred lands within the Project area or within a mile of the Project area.

Please consider this letter as the initiation of the AB 52 and SB 18 processes. Pursuant to Public Resources Code (PRC) Section 21080.3.1(d), your organization has 30 days upon receipt of this letter to submit a written request for AB 52 consultation on the Project to the City of Lake Forest. Pursuant to Government Code (GC) 65352.3, your organization has 90 days upon receipt of this letter to provide a request for SB 18 consultation. However, we respectfully ask that requests for SB 18 consultation also be provided within 30 days, if possible.

Your comments are important to the City of Lake Forest as we move forward with this Project. In your response please identify a primary point of contact for the Tribe should consultation be desired. If you have any questions, or require additional information, please contact me at [mluna@lakeforestca.gov](mailto:mluna@lakeforestca.gov) or (949) 461-3466. Additionally, my mailing address is: 100 Civic Center Drive, Lake Forest, CA 92630.

Sincerely,

CITY OF LAKE FOREST



Marie Luna  
Senior Planner

Attachments

1. Aerial of Existing Site

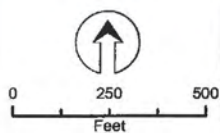




#### Legend

Project Boundary

Source: ArcGIS Online World Imagery Map Service; Orange County GIS; Google Maps. Map date: November 23, 2020.



#### CITY OF LAKE FOREST GREAT SCOTT LANDSCAPE FACILITY PROJECT INITIAL STUDY/MITIGATED NEGATIVE DECLARATION

#### Attachment 1. Project Location

De Novo Planning Group  
A Land Use Planning, Design, and Environmental Firm





December 7, 2020

**Gabrieleno-Tongva Tribe**

Sam Dunlap

Email: TongavaTCR@gmail.com

**Mayor**  
Neeki Moatazedi

**Mayor Pro Tem**  
Mike James

**Council Members**  
Dwight Robinson  
Mark Tettemer  
Scott Voigts

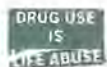
**City Manager**  
Debra DeBruhl Rose

Dear Mr. Dunlap,

The City of Lake Forest is commencing its Assembly Bill (AB) 52 and Senate Bill (SB) 18 consultation process for the Great Scott Landscape Facility General Plan Amendment 03-18-5145, Zone Change 03-18-5144, and Use Permit 03-18-5146 Project (Project). The Project site is located at 20865 Canada Road in the City of Lake Forest on Assessor's Parcel Numbers (APNs) 610-301-07, -20, and -21. An aerial map of the project site is provided as Attachment 1.

The Project applicant proposes a General Plan Amendment from Regional Park/Open Space to Light Industrial, a Zone Change from A-1 General Agriculture to M-1 Light Industrial, and a Use Permit to allow for a Contractor/Landscape business (Great Scott Landscape Facility) to locate at 20865 Canada Road. The Project proposes rehabilitation of the existing home to be used as an office for administrative functions, removal of the structures related to animal keeping, creation of parking areas for the tree service vehicles and equipment, and creation of a concrete pad for drying the wood chips generated during the day's work of cutting trees. The existing barn would remain in place and used for storage of equipment.

Serrano Creek is located adjacent to the Project site to the north and west. The Creek is within the existing floodplain; however, no construction would occur within the Creek's floodplain as part of the proposed Project. The Project would install vegetated bioswales adjacent to the Creek to treat stormwater before draining to the creek to improve existing water quality conditions. A landscaped buffer and change link fence would be installed along Linear Lane and a freestanding block wall would be installed around the outdoor chip storage area. Several trees that are either in bad health or already dead would be removed to improve aesthetics and overall safety.





A Sacred Lands File (SLF) search was conducted through the Native American Heritage Commission (NAHC). The NAHC did not identify any previously known tribal cultural resources or sacred lands within the Project area or within a mile of the Project area.

Please consider this letter as the initiation of the AB 52 and SB 18 processes. Pursuant to Public Resources Code (PRC) Section 21080.3.1(d), your organization has 30 days upon receipt of this letter to submit a written request for AB 52 consultation on the Project to the City of Lake Forest. Pursuant to Government Code (GC) 65352.3, your organization has 90 days upon receipt of this letter to provide a request for SB 18 consultation. However, we respectfully ask that requests for SB 18 consultation also be provided within 30 days, if possible.

Your comments are important to the City of Lake Forest as we move forward with this Project. In your response please identify a primary point of contact for the Tribe should consultation be desired. If you have any questions, or require additional information, please contact me at [mluna@lakeforestca.gov](mailto:mluna@lakeforestca.gov) or (949) 461-3466. Additionally, my mailing address is: 100 Civic Center Drive, Lake Forest, CA 92630.

Sincerely,

CITY OF LAKE FOREST



Marie Luna  
Senior Planner

Attachments

1. Aerial of Existing Site





#### Legend

Project Boundary

Source: ArcGIS Online World Imagery Map Service; Orange County GIS; Google Maps. Aerial Date: November 23, 2020.



0 250 500  
Feet

#### CITY OF LAKE FOREST GREAT SCOTT LANDSCAPE FACILITY PROJECT INITIAL STUDY/MITIGATED NEGATIVE DECLARATION

#### Attachment 1. Project Location

De Sisto Planning Group  
A Land Use Planning, Design and Environmental Firm







December 7, 2020

**Gabrielino Tongva Indians of California Tribal Council**

Robert Dorame, Chairperson  
P.O. Box 490  
Bellflower, CA, 90707  
Email: gtongva@gmail.com

**Mayor**  
Neeki Moatazedi

**Mayor Pro Tem**  
Mike James

**Council Members**  
Dwight Robinson  
Mark Tettemer  
Scott Voigts

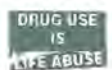
**City Manager**  
Debra DeBruhl Rose

Dear Chairperson Dorame,

The City of Lake Forest is commencing its Assembly Bill (AB) 52 and Senate Bill (SB) 18 consultation process for the Great Scott Landscape Facility General Plan Amendment 03-18-5145, Zone Change 03-18-5144, and Use Permit 03-18-5146 Project (Project). The Project site is located at 20865 Canada Road in the City of Lake Forest on Assessor's Parcel Numbers (APNs) 610-301-07, -20, and -21. An aerial map of the project site is provided as Attachment 1.

The Project applicant proposes a General Plan Amendment from Regional Park/Open Space to Light Industrial, a Zone Change from A-1 General Agriculture to M-1 Light Industrial, and a Use Permit to allow for a Contractor/Landscape business (Great Scott Landscape Facility) to locate at 20865 Canada Road. The Project proposes rehabilitation of the existing home to be used as an office for administrative functions, removal of the structures related to animal keeping, creation of parking areas for the tree service vehicles and equipment, and creation of a concrete pad for drying the wood chips generated during the day's work of cutting trees. The existing barn would remain in place and used for storage of equipment.

Serrano Creek is located adjacent to the Project site to the north and west. The Creek is within the existing floodplain; however, no construction would occur within the Creek's floodplain as part of the proposed Project. The Project would install vegetated bioswales adjacent to the Creek to treat stormwater before draining to the creek to improve existing water quality conditions. A landscaped buffer and change link fence would be installed along Linear Lane and a freestanding block wall would be installed around the outdoor chip storage area. Several trees that are either in bad health or already dead would be removed to improve aesthetics and overall safety.



A Sacred Lands File (SLF) search was conducted through the Native American Heritage Commission (NAHC). The NAHC did not identify any previously known tribal cultural resources or sacred lands within the Project area or within a mile of the Project area.

Please consider this letter as the initiation of the AB 52 and SB 18 processes. Pursuant to Public Resources Code (PRC) Section 21080.3.1(d), your organization has 30 days upon receipt of this letter to submit a written request for AB 52 consultation on the Project to the City of Lake Forest. Pursuant to Government Code (GC) 65352.3, your organization has 90 days upon receipt of this letter to provide a request for SB 18 consultation. However, we respectfully ask that requests for SB 18 consultation also be provided within 30 days, if possible.

Your comments are important to the City of Lake Forest as we move forward with this Project. In your response please identify a primary point of contact for the Tribe should consultation be desired. If you have any questions, or require additional information, please contact me at [mluna@lakeforestca.gov](mailto:mluna@lakeforestca.gov) or (949) 461-3466. Additionally, my mailing address is: 100 Civic Center Drive, Lake Forest, CA 92630.

Sincerely,

CITY OF LAKE FOREST



Marie Luna  
Senior Planner

Attachments

1. Aerial of Existing Site





#### Legend

Project Boundary



#### CITY OF LAKE FOREST GREAT SCOTT LANDSCAPE FACILITY PROJECT INITIAL STUDY/MITIGATED NEGATIVE DECLARATION

#### Attachment 1. Project Location

Source: ArcGIS Online World Imagery Map Service; Orange County GIS; Google Maps. Map date: November 23, 2020.

De Novo Planning Group  
Providing the Planning, Design, and Environmental Team





December 7, 2020

**Gabrielino /Tongva Nation**

Sandonne Goad, Chairperson  
106 1/2 Judge John Aiso Street, #231  
Los Angeles, CA, 90012  
Email: sgoad@gabrielino-tongva.com

**Mayor**  
Neeki Moatazedi

**Mayor Pro Tem**  
Mike James

**Council Members**  
Dwight Robinson  
Mark Tettemer  
Scott Voigts

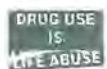
**City Manager**  
Debra DeBruhl Rose

Dear Chairperson Goad,

The City of Lake Forest is commencing its Assembly Bill (AB) 52 and Senate Bill (SB) 18 consultation process for the Great Scott Landscape Facility General Plan Amendment 03-18-5145, Zone Change 03-18-5144, and Use Permit 03-18-5146 Project (Project). The Project site is located at 20865 Canada Road in the City of Lake Forest on Assessor's Parcel Numbers (APNs) 610-301-07, -20, and -21. An aerial map of the project site is provided as Attachment 1.

The Project applicant proposes a General Plan Amendment from Regional Park/Open Space to Light Industrial, a Zone Change from A-1 General Agriculture to M-1 Light Industrial, and a Use Permit to allow for a Contractor/Landscape business (Great Scott Landscape Facility) to locate at 20865 Canada Road. The Project proposes rehabilitation of the existing home to be used as an office for administrative functions, removal of the structures related to animal keeping, creation of parking areas for the tree service vehicles and equipment, and creation of a concrete pad for drying the wood chips generated during the day's work of cutting trees. The existing barn would remain in place and used for storage of equipment.

Serrano Creek is located adjacent to the Project site to the north and west. The Creek is within the existing floodplain; however, no construction would occur within the Creek's floodplain as part of the proposed Project. The Project would install vegetated bioswales adjacent to the Creek to treat stormwater before draining to the creek to improve existing water quality conditions. A landscaped buffer and change link fence would be installed along Linear Lane and a freestanding block wall would be installed around the outdoor chip storage area. Several trees that are either in bad health or already dead would be removed to improve aesthetics and overall safety.





A Sacred Lands File (SLF) search was conducted through the Native American Heritage Commission (NAHC). The NAHC did not identify any previously known tribal cultural resources or sacred lands within the Project area or within a mile of the Project area.

Please consider this letter as the initiation of the AB 52 and SB 18 processes. Pursuant to Public Resources Code (PRC) Section 21080.3.1(d), your organization has 30 days upon receipt of this letter to submit a written request for AB 52 consultation on the Project to the City of Lake Forest. Pursuant to Government Code (GC) 65352.3, your organization has 90 days upon receipt of this letter to provide a request for SB 18 consultation. However, we respectfully ask that requests for SB 18 consultation also be provided within 30 days, if possible.

Your comments are important to the City of Lake Forest as we move forward with this Project. In your response please identify a primary point of contact for the Tribe should consultation be desired. If you have any questions, or require additional information, please contact me at [mluna@lakeforestca.gov](mailto:mluna@lakeforestca.gov) or (949) 461-3466. Additionally, my mailing address is: 100 Civic Center Drive, Lake Forest, CA 92630.

Sincerely,

CITY OF LAKE FOREST



Marie Luna  
Senior Planner

Attachments

1. Aerial of Existing Site





#### Legend

Project Boundary



#### CITY OF LAKE FOREST GREAT SCOTT LANDSCAPE FACILITY PROJECT INITIAL STUDY/MITIGATED NEGATIVE DECLARATION

#### Attachment 1. Project Location

Source: ArcGIS Online World Imagery Map Service, Orange County GIS; Google Maps. Map date: November 22, 2020.

De Novo Planning Group  
A Land Use Planning, Design, and Environmental Firm





December 7, 2020

**Gabrielino-Tongva Tribe**

Charles Alvarez,  
23454 Vanowen Street  
West Hills, CA, 91307  
Email: roadkingcharles@aol.com

Dear Mr. Alvarez,

The City of Lake Forest is commencing its Assembly Bill (AB) 52 and Senate Bill (SB) 18 consultation process for the Great Scott Landscape Facility General Plan Amendment 03-18-5145, Zone Change 03-18-5144, and Use Permit 03-18-5146 Project (Project). The Project site is located at 20865 Canada Road in the City of Lake Forest on Assessor's Parcel Numbers (APNs) 610-301-07, -20, and -21. An aerial map of the project site is provided as Attachment 1.

The Project applicant proposes a General Plan Amendment from Regional Park/Open Space to Light Industrial, a Zone Change from A-1 General Agriculture to M-1 Light Industrial, and a Use Permit to allow for a Contractor/Landscape business (Great Scott Landscape Facility) to locate at 20865 Canada Road. The Project proposes rehabilitation of the existing home to be used as an office for administrative functions, removal of the structures related to animal keeping, creation of parking areas for the tree service vehicles and equipment, and creation of a concrete pad for drying the wood chips generated during the day's work of cutting trees. The existing barn would remain in place and used for storage of equipment.

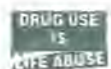
Serrano Creek is located adjacent to the Project site to the north and west. The Creek is within the existing floodplain; however, no construction would occur within the Creek's floodplain as part of the proposed Project. The Project would install vegetated bioswales adjacent to the Creek to treat stormwater before draining to the creek to improve existing water quality conditions. A landscaped buffer and change link fence would be installed along Linear Lane and a freestanding block wall would be installed around the outdoor chip storage area. Several trees that are either in bad health or already dead would be removed to improve aesthetics and overall safety.

**Mayor**  
Neeki Moatazedi

**Mayor Pro Tem**  
Mike James

**Council Members**  
Dwight Robinson  
Mark Tettemer  
Scott Voigts

**City Manager**  
Debra DeBruhl Rose



A Sacred Lands File (SLF) search was conducted through the Native American Heritage Commission (NAHC). The NAHC did not identify any previously known tribal cultural resources or sacred lands within the Project area or within a mile of the Project area.

Please consider this letter as the initiation of the AB 52 and SB 18 processes. Pursuant to Public Resources Code (PRC) Section 21080.3.1(d), your organization has 30 days upon receipt of this letter to submit a written request for AB 52 consultation on the Project to the City of Lake Forest. Pursuant to Government Code (GC) 65352.3, your organization has 90 days upon receipt of this letter to provide a request for SB 18 consultation. However, we respectfully ask that requests for SB 18 consultation also be provided within 30 days, if possible.

Your comments are important to the City of Lake Forest as we move forward with this Project. In your response please identify a primary point of contact for the Tribe should consultation be desired. If you have any questions, or require additional information, please contact me at [mluna@lakeforestca.gov](mailto:mluna@lakeforestca.gov) or (949) 461-3466. Additionally, my mailing address is: 100 Civic Center Drive, Lake Forest, CA 92630.

Sincerely,

CITY OF LAKE FOREST



Marie Luna  
Senior Planner

Attachments

1. Aerial of Existing Site





#### Legend

Project Boundary

Source: ArcGIS Online World Imagery Map Service; Orange County GIS; Google Maps; Map date: November 23, 2020.



0 250 500  
Feet

#### CITY OF LAKE FOREST GREAT SCOTT LANDSCAPE FACILITY PROJECT INITIAL STUDY/MITIGATED NEGATIVE DECLARATION

#### Attachment 1. Project Location

De Novo Planning Group  
A Land Use Planning, Design, and Environmental Firm





December 7, 2020

**Juaneno Band of Mission Indians Acjachemen Nation - Romero**

Heidi Lucero, Cultural Resources Director  
31411-A La Matanza Street  
San Juan Capistrano, CA 92675  
Email: sos@juaneno.com

**Mayor**  
Neeki Moatazedi

**Mayor Pro Tem**  
Mike James

**Council Members**  
Dwight Robinson  
Mark Tettemer  
Scott Voigts

**City Manager**  
Debra DeBruhl Rose

Dear Ms. Lucero,

The City of Lake Forest is commencing its Assembly Bill (AB) 52 and Senate Bill (SB) 18 consultation process for the Great Scott Landscape Facility General Plan Amendment 03-18-5145, Zone Change 03-18-5144, and Use Permit 03-18-5146 Project (Project). The Project site is located at 20865 Canada Road in the City of Lake Forest on Assessor's Parcel Numbers (APNs) 610-301-07, -20, and -21. An aerial map of the project site is provided as Attachment 1.

The Project applicant proposes a General Plan Amendment from Regional Park/Open Space to Light Industrial, a Zone Change from A-1 General Agriculture to M-1 Light Industrial, and a Use Permit to allow for a Contractor/Landscape business (Great Scott Landscape Facility) to locate at 20865 Canada Road. The Project proposes rehabilitation of the existing home to be used as an office for administrative functions, removal of the structures related to animal keeping, creation of parking areas for the tree service vehicles and equipment, and creation of a concrete pad for drying the wood chips generated during the day's work of cutting trees. The existing barn would remain in place and used for storage of equipment.

Serrano Creek is located adjacent to the Project site to the north and west. The Creek is within the existing floodplain; however, no construction would occur within the Creek's floodplain as part of the proposed Project. The Project would install vegetated bioswales adjacent to the Creek to treat stormwater before draining to the creek to improve existing water quality conditions. A landscaped buffer and change link fence would be installed along Linear Lane and a freestanding block wall would be installed around the outdoor chip storage area. Several trees that are either in bad health or already dead would be removed to improve aesthetics and overall safety.






A Sacred Lands File (SLF) search was conducted through the Native American Heritage Commission (NAHC). The NAHC did not identify any previously known tribal cultural resources or sacred lands within the Project area or within a mile of the Project area.

Please consider this letter as the initiation of the AB 52 and SB 18 processes. Pursuant to Public Resources Code (PRC) Section 21080.3.1(d), your organization has 30 days upon receipt of this letter to submit a written request for AB 52 consultation on the Project to the City of Lake Forest. Pursuant to Government Code (GC) 65352.3, your organization has 90 days upon receipt of this letter to provide a request for SB 18 consultation. However, we respectfully ask that requests for SB 18 consultation also be provided within 30 days, if possible.

Your comments are important to the City of Lake Forest as we move forward with this Project. In your response please identify a primary point of contact for the Tribe should consultation be desired. If you have any questions, or require additional information, please contact me at [mluna@lakeforestca.gov](mailto:mluna@lakeforestca.gov) or (949) 461-3466. Additionally, my mailing address is: 100 Civic Center Drive, Lake Forest, CA 92630.

Sincerely,

CITY OF LAKE FOREST



Marie Luna  
Senior Planner

Attachments

1. Aerial of Existing Site

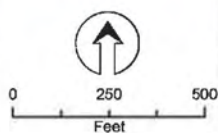




#### Legend

Project Boundary

Source: ArcGIS Online World Imagery Map Service; Orange County GIS; Google Maps. Map date: November 23, 2020.



#### CITY OF LAKE FOREST GREAT SCOTT LANDSCAPE FACILITY PROJECT INITIAL STUDY/MITIGATED NEGATIVE DECLARATION

#### Attachment 1. Project Location

De Niro Planning Group  
A Land Use Planning, Design, and Environmental Firm





December 7, 2020

**Juaneño Band of Mission Indians Acjachemen Nation**

Ms. Joyce Stanfield Perry  
Tribal Manager  
4955 Paseo Segovia  
Irvine, CA 92603  
Email: kaamalam@gmail.com

**Mayor**  
Neeki Moatazedi

**Mayor Pro Tem**  
Mike James

**Council Members**  
Dwight Robinson  
Mark Tettemer  
Scott Voigts

**City Manager**  
Debra DeBruhl Rose

Dear Ms. Perry,

The City of Lake Forest is commencing its Assembly Bill (AB) 52 and Senate Bill (SB) 18 consultation process for the Great Scott Landscape Facility General Plan Amendment 03-18-5145, Zone Change 03-18-5144, and Use Permit 03-18-5146 Project (Project). The Project site is located at 20865 Canada Road in the City of Lake Forest on Assessor's Parcel Numbers (APNs) 610-301-07, -20, and -21. An aerial map of the project site is provided as Attachment 1.

The Project applicant proposes a General Plan Amendment from Regional Park/Open Space to Light Industrial, a Zone Change from A-1 General Agriculture to M-1 Light Industrial, and a Use Permit to allow for a Contractor/Landscape business (Great Scott Landscape Facility) to locate at 20865 Canada Road. The Project proposes rehabilitation of the existing home to be used as an office for administrative functions, removal of the structures related to animal keeping, creation of parking areas for the tree service vehicles and equipment, and creation of a concrete pad for drying the wood chips generated during the day's work of cutting trees. The existing barn would remain in place and used for storage of equipment.

Serrano Creek is located adjacent to the Project site to the north and west. The Creek is within the existing floodplain; however, no construction would occur within the Creek's floodplain as part of the proposed Project. The Project would install vegetated bioswales adjacent to the Creek to treat stormwater before draining to the creek to improve existing water quality conditions. A landscaped buffer and change link fence would be installed along Linear Lane and a freestanding block wall would be installed around the outdoor





chip storage area. Several trees that are either in bad health or already dead would be removed to improve aesthetics and overall safety.

A Sacred Lands File (SLF) search was conducted through the Native American Heritage Commission (NAHC). The NAHC did not identify any previously known tribal cultural resources or sacred lands within the Project area or within a mile of the Project area.

Please consider this letter as the initiation of the AB 52 and SB 18 processes. Pursuant to Public Resources Code (PRC) Section 21080.3.1(d), your organization has 30 days upon receipt of this letter to submit a written request for AB 52 consultation on the Project to the City of Lake Forest. Pursuant to Government Code (GC) 65352.3, your organization has 90 days upon receipt of this letter to provide a request for SB 18 consultation. However, we respectfully ask that requests for SB 18 consultation also be provided within 30 days, if possible.

Your comments are important to the City of Lake Forest as we move forward with this Project. In your response please identify a primary point of contact for the Tribe should consultation be desired. If you have any questions, or require additional information, please contact me at [mluna@lakeforestca.gov](mailto:mluna@lakeforestca.gov) or (949) 461-3466. Additionally, my mailing address is: 100 Civic Center Drive, Lake Forest, CA 92630.

Sincerely,

CITY OF LAKE FOREST



Marie Luna  
Senior Planner

**Attachments**

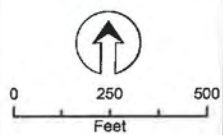
1. Aerial of Existing Site





#### Legend

Project Boundary



#### CITY OF LAKE FOREST GREAT SCOTT LANDSCAPE FACILITY PROJECT INITIAL STUDY/MITIGATED NEGATIVE DECLARATION

#### Attachment 1. Project Location

Source: ArcGIS online World Imagery Map Service, Orange County GIS, Google Maps Map date: November 24, 2020

Dr. Nuss Planning Group  
A Land Use Planning, Design, and Environmental Firm





December 7, 2020

**Juaneno Band of Mission Indians Acjachemen Nation - Belardes**

Matias Belardes, Chairperson  
32161 Avenida Los Amigos  
San Juan Capistrano, CA 92675  
Email: kaamalam@gmail.com

**Mayor**  
Neeki Moatazedi

**Mayor Pro Tem**  
Mike James

**Council Members**  
Dwight Robinson  
Mark Tettemer  
Scott Voigts

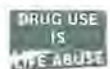
**City Manager**  
Debra DeBruhl Rose

Dear Chairperson Belardes,

The City of Lake Forest is commencing its Assembly Bill (AB) 52 and Senate Bill (SB) 18 consultation process for the Great Scott Landscape Facility General Plan Amendment 03-18-5145, Zone Change 03-18-5144, and Use Permit 03-18-5146 Project (Project). The Project site is located at 20865 Canada Road in the City of Lake Forest on Assessor's Parcel Numbers (APNs) 610-301-07, -20, and -21. An aerial map of the project site is provided as Attachment 1.

The Project applicant proposes a General Plan Amendment from Regional Park/Open Space to Light Industrial, a Zone Change from A-1 General Agriculture to M-1 Light Industrial, and a Use Permit to allow for a Contractor/Landscape business (Great Scott Landscape Facility) to locate at 20865 Canada Road. The Project proposes rehabilitation of the existing home to be used as an office for administrative functions, removal of the structures related to animal keeping, creation of parking areas for the tree service vehicles and equipment, and creation of a concrete pad for drying the wood chips generated during the day's work of cutting trees. The existing barn would remain in place and used for storage of equipment.

Serrano Creek is located adjacent to the Project site to the north and west. The Creek is within the existing floodplain; however, no construction would occur within the Creek's floodplain as part of the proposed Project. The Project would install vegetated bioswales adjacent to the Creek to treat stormwater before draining to the creek to improve existing water quality conditions. A landscaped buffer and change link fence would be installed along Linear Lane and a freestanding block wall would be installed around the outdoor chip storage area. Several trees that are either in bad health or already dead would be removed to improve aesthetics and overall safety.





A Sacred Lands File (SLF) search was conducted through the Native American Heritage Commission (NAHC). The NAHC did not identify any previously known tribal cultural resources or sacred lands within the Project area or within a mile of the Project area.

Please consider this letter as the initiation of the AB 52 and SB 18 processes. Pursuant to Public Resources Code (PRC) Section 21080.3.1(d), your organization has 30 days upon receipt of this letter to submit a written request for AB 52 consultation on the Project to the City of Lake Forest. Pursuant to Government Code (GC) 65352.3, your organization has 90 days upon receipt of this letter to provide a request for SB 18 consultation. However, we respectfully ask that requests for SB 18 consultation also be provided within 30 days, if possible.

Your comments are important to the City of Lake Forest as we move forward with this Project. In your response please identify a primary point of contact for the Tribe should consultation be desired. If you have any questions, or require additional information, please contact me at [mluna@lakeforestca.gov](mailto:mluna@lakeforestca.gov) or (949) 461-3466. Additionally, my mailing address is: 100 Civic Center Drive, Lake Forest, CA 92630.

Sincerely,

CITY OF LAKE FOREST



Marie Luna  
Senior Planner

Attachments

1. Aerial of Existing Site

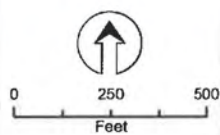




# Legend

Project Boundary

Source: ArcGIS Online World Imagery Map Service, Orange County GIS, Google Maps, Map data: November 23, 2020



## CITY OF LAKE FOREST GREAT SCOTT LANDSCAPE FACILITY PROJECT INITIAL STUDY/MITIGATED NEGATIVE DECLARATION

### Attachment 1. Project Location

Dr. Nono Planning Group  
5 Land Use Planning, Design, and Environmental Services





December 7, 2020

**Juaneno Band of Mission Indians**

Sonia Johnston, Chairperson  
P.O. Box 25628  
Santa Ana, CA, 92799  
Email: [sonia.johnston@sbcglobal.net](mailto:sonia.johnston@sbcglobal.net)

**Mayor**  
Neeki Moatazedi

**Mayor Pro Tem**  
Mike James

**Council Members**  
Dwight Robinson  
Mark Tettemer  
Scott Voigts

**City Manager**  
Debra DeBruhl Rose

Dear Chairperson Johnston,

The City of Lake Forest is commencing its Assembly Bill (AB) 52 and Senate Bill (SB) 18 consultation process for the Great Scott Landscape Facility General Plan Amendment 03-18-5145, Zone Change 03-18-5144, and Use Permit 03-18-5146 Project (Project). The Project site is located at 20865 Canada Road in the City of Lake Forest on Assessor's Parcel Numbers (APNs) 610-301-07, -20, and -21. An aerial map of the project site is provided as Attachment 1.

The Project applicant proposes a General Plan Amendment from Regional Park/Open Space to Light Industrial, a Zone Change from A-1 General Agriculture to M-1 Light Industrial, and a Use Permit to allow for a Contractor/Landscape business (Great Scott Landscape Facility) to locate at 20865 Canada Road. The Project proposes rehabilitation of the existing home to be used as an office for administrative functions, removal of the structures related to animal keeping, creation of parking areas for the tree service vehicles and equipment, and creation of a concrete pad for drying the wood chips generated during the day's work of cutting trees. The existing barn would remain in place and used for storage of equipment.

Serrano Creek is located adjacent to the Project site to the north and west. The Creek is within the existing floodplain; however, no construction would occur within the Creek's floodplain as part of the proposed Project. The Project would install vegetated bioswales adjacent to the Creek to treat stormwater before draining to the creek to improve existing water quality conditions. A landscaped buffer and change link fence would be installed along Linear Lane and a freestanding block wall would be installed around the outdoor chip storage area. Several trees that are either in bad health or already dead would be removed to improve aesthetics and overall safety.





A Sacred Lands File (SLF) search was conducted through the Native American Heritage Commission (NAHC). The NAHC did not identify any previously known tribal cultural resources or sacred lands within the Project area or within a mile of the Project area.

Please consider this letter as the initiation of the AB 52 and SB 18 processes. Pursuant to Public Resources Code (PRC) Section 21080.3.1(d), your organization has 30 days upon receipt of this letter to submit a written request for AB 52 consultation on the Project to the City of Lake Forest. Pursuant to Government Code (GC) 65352.3, your organization has 90 days upon receipt of this letter to provide a request for SB 18 consultation. However, we respectfully ask that requests for SB 18 consultation also be provided within 30 days, if possible.

Your comments are important to the City of Lake Forest as we move forward with this Project. In your response please identify a primary point of contact for the Tribe should consultation be desired. If you have any questions, or require additional information, please contact me at [mluna@lakeforestca.gov](mailto:mluna@lakeforestca.gov) or (949) 461-3466. Additionally, my mailing address is: 100 Civic Center Drive, Lake Forest, CA 92630.

Sincerely,

CITY OF LAKE FOREST



Marie Luna  
Senior Planner

Attachments

1. Aerial of Existing Site

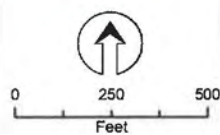




#### Legend

Project Boundary

Source: ArcGIS Online World Imagery Map Service; Orange County GIS; Google Maps. Map date: November 23, 2020.



#### CITY OF LAKE FOREST GREAT SCOTT LANDSCAPE FACILITY PROJECT INITIAL STUDY/MITIGATED NEGATIVE DECLARATION

#### Attachment 1. Project Location

De Novo Planning Group  
Visual Use Planning, Design, and Environmental Form





December 7, 2020

**Juaneno Band of Mission Indians Acjachemen Nation - Romero**

Teresa Romero, Chairperson  
31411-A La Matanza Street  
San Juan Capistrano, CA 92675  
Email: [tromero@juaneno.com](mailto:tromero@juaneno.com)

Mayor  
Neeki Moatazedi

Mayor Pro Tem  
Mike James

Council Members  
Dwight Robinson  
Mark Tettemer  
Scott Voigts

City Manager  
Debra DeBruhl Rose

Dear Chairperson Romero,

The City of Lake Forest is commencing its Assembly Bill (AB) 52 and Senate Bill (SB) 18 consultation process for the Great Scott Landscape Facility General Plan Amendment 03-18-5145, Zone Change 03-18-5144, and Use Permit 03-18-5146 Project (Project). The Project site is located at 20865 Canada Road in the City of Lake Forest on Assessor's Parcel Numbers (APNs) 610-301-07, -20, and -21. An aerial map of the project site is provided as Attachment 1.

The Project applicant proposes a General Plan Amendment from Regional Park/Open Space to Light Industrial, a Zone Change from A-1 General Agriculture to M-1 Light Industrial, and a Use Permit to allow for a Contractor/Landscape business (Great Scott Landscape Facility) to locate at 20865 Canada Road. The Project proposes rehabilitation of the existing home to be used as an office for administrative functions, removal of the structures related to animal keeping, creation of parking areas for the tree service vehicles and equipment, and creation of a concrete pad for drying the wood chips generated during the day's work of cutting trees. The existing barn would remain in place and used for storage of equipment.

Serrano Creek is located adjacent to the Project site to the north and west. The Creek is within the existing floodplain; however, no construction would occur within the Creek's floodplain as part of the proposed Project. The Project would install vegetated bioswales adjacent to the Creek to treat stormwater before draining to the creek to improve existing water quality conditions. A landscaped buffer and change link fence would be installed along Linear Lane and a freestanding block wall would be installed around the outdoor chip storage area. Several trees that are either in bad health or already dead would be removed to improve aesthetics and overall safety.





A Sacred Lands File (SLF) search was conducted through the Native American Heritage Commission (NAHC). The NAHC did not identify any previously known tribal cultural resources or sacred lands within the Project area or within a mile of the Project area.

Please consider this letter as the initiation of the AB 52 and SB 18 processes. Pursuant to Public Resources Code (PRC) Section 21080.3.1(d), your organization has 30 days upon receipt of this letter to submit a written request for AB 52 consultation on the Project to the City of Lake Forest. Pursuant to Government Code (GC) 65352.3, your organization has 90 days upon receipt of this letter to provide a request for SB 18 consultation. However, we respectfully ask that requests for SB 18 consultation also be provided within 30 days, if possible.

Your comments are important to the City of Lake Forest as we move forward with this Project. In your response please identify a primary point of contact for the Tribe should consultation be desired. If you have any questions, or require additional information, please contact me at [mluna@lakeforestca.gov](mailto:mluna@lakeforestca.gov) or (949) 461-3466. Additionally, my mailing address is: 100 Civic Center Drive, Lake Forest, CA 92630.

Sincerely,

CITY OF LAKE FOREST



Marie Luna  
Senior Planner

Attachments

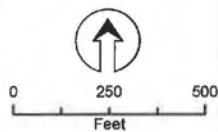
1. Aerial of Existing Site





#### Legend

Project Boundary



#### CITY OF LAKE FOREST GREAT SCOTT LANDSCAPE FACILITY PROJECT INITIAL STUDY/MITIGATED NEGATIVE DECLARATION

#### Attachment 1. Project Location

Source: An GIS Online World Imagery Map Service; Orange County GIS; Google Maps. Map date: November 23, 2020.

De Novo Planning Group  
A Land Use Planning, Design, and Sustainability Firm







December 7, 2020

**La Jolla Band of Luiseno Indians**

Fred Nelson, Chairperson  
22000 Highway 76  
Pauma Valley, CA, 92061

**Mayor**  
Neeki Moatazedi

**Mayor Pro Tem**  
Mike James

**Council Members**  
Dwight Robinson  
Mark Tettemer  
Scott Voigts

**City Manager**  
Debra DeBruhl Rose

Dear Chairperson Nelson,

The City of Lake Forest is commencing its Assembly Bill (AB) 52 and Senate Bill (SB) 18 consultation process for the Great Scott Landscape Facility General Plan Amendment 03-18-5145, Zone Change 03-18-5144, and Use Permit 03-18-5146 Project (Project). The Project site is located at 20865 Canada Road in the City of Lake Forest on Assessor's Parcel Numbers (APNs) 610-301-07, -20, and -21. An aerial map of the project site is provided as Attachment 1.

The Project applicant proposes a General Plan Amendment from Regional Park/Open Space to Light Industrial, a Zone Change from A-1 General Agriculture to M-1 Light Industrial, and a Use Permit to allow for a Contractor/Landscape business (Great Scott Landscape Facility) to locate at 20865 Canada Road. The Project proposes rehabilitation of the existing home to be used as an office for administrative functions, removal of the structures related to animal keeping, creation of parking areas for the tree service vehicles and equipment, and creation of a concrete pad for drying the wood chips generated during the day's work of cutting trees. The existing barn would remain in place and used for storage of equipment.

Serrano Creek is located adjacent to the Project site to the north and west. The Creek is within the existing floodplain; however, no construction would occur within the Creek's floodplain as part of the proposed Project. The Project would install vegetated bioswales adjacent to the Creek to treat stormwater before draining to the creek to improve existing water quality conditions. A landscaped buffer and change link fence would be installed along Linear Lane and a freestanding block wall would be installed around the outdoor chip storage area. Several trees that are either in bad health or already dead would be removed to improve aesthetics and overall safety.





A Sacred Lands File (SLF) search was conducted through the Native American Heritage Commission (NAHC). The NAHC did not identify any previously known tribal cultural resources or sacred lands within the Project area or within a mile of the Project area.

Please consider this letter as the initiation of the AB 52 and SB 18 processes. Pursuant to Public Resources Code (PRC) Section 21080.3.1(d), your organization has 30 days upon receipt of this letter to submit a written request for AB 52 consultation on the Project to the City of Lake Forest. Pursuant to Government Code (GC) 65352.3, your organization has 90 days upon receipt of this letter to provide a request for SB 18 consultation. However, we respectfully ask that requests for SB 18 consultation also be provided within 30 days, if possible.

Your comments are important to the City of Lake Forest as we move forward with this Project. In your response please identify a primary point of contact for the Tribe should consultation be desired. If you have any questions, or require additional information, please contact me at [mluna@lakeforestca.gov](mailto:mluna@lakeforestca.gov) or (949) 461-3466. Additionally, my mailing address is: 100 Civic Center Drive, Lake Forest, CA 92630.

Sincerely,

CITY OF LAKE FOREST



Marie Luna  
Senior Planner

Attachments

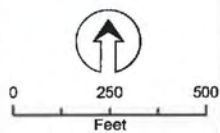
1. Aerial of Existing Site





# Legend

Project Boundary



## CITY OF LAKE FOREST GREAT SCOTT LANDSCAPE FACILITY PROJECT INITIAL STUDY/MITIGATED NEGATIVE DECLARATION

### Attachment 1. Project Location

Source: ArcGIS Online World Imagery Map Service; Orange County GIS; Google Maps; Map date: November 23, 2020.

De Novo Planning Group  
Lead Use Planning, Design and Environmental Firm





December 7, 2020

**Pala Band of Mission Indians**

Shasta Gaughen, Tribal Historic Preservation Officer  
PMB 50, 35008 Pala Temecula Road  
Pala, CA 92059  
Email:sgaughen@palatribe.com

**Mayor**  
Neeki Moatazedi

**Mayor Pro Tem**  
Mike James

**Council Members**  
Dwight Robinson  
Mark Tettemer  
Scott Voigts

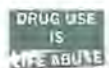
**City Manager**  
Debra DeBruhl Rose

Dear Ms. Gaughen,

The City of Lake Forest is commencing its Assembly Bill (AB) 52 and Senate Bill (SB) 18 consultation process for the Great Scott Landscape Facility General Plan Amendment 03-18-5145, Zone Change 03-18-5144, and Use Permit 03-18-5146 Project (Project). The Project site is located at 20865 Canada Road in the City of Lake Forest on Assessor's Parcel Numbers (APNs) 610-301-07, -20, and -21. An aerial map of the project site is provided as Attachment 1.

The Project applicant proposes a General Plan Amendment from Regional Park/Open Space to Light Industrial, a Zone Change from A-1 General Agriculture to M-1 Light Industrial, and a Use Permit to allow for a Contractor/Landscape business (Great Scott Landscape Facility) to locate at 20865 Canada Road. The Project proposes rehabilitation of the existing home to be used as an office for administrative functions, removal of the structures related to animal keeping, creation of parking areas for the tree service vehicles and equipment, and creation of a concrete pad for drying the wood chips generated during the day's work of cutting trees. The existing barn would remain in place and used for storage of equipment.

Serrano Creek is located adjacent to the Project site to the north and west. The Creek is within the existing floodplain; however, no construction would occur within the Creek's floodplain as part of the proposed Project. The Project would install vegetated bioswales adjacent to the Creek to treat stormwater before draining to the creek to improve existing water quality conditions. A landscaped buffer and change link fence would be installed along Linear Lane and a freestanding block wall would be installed around the outdoor chip storage area. Several trees that are either in bad health or already dead would be removed to improve aesthetics and overall safety.





A Sacred Lands File (SLF) search was conducted through the Native American Heritage Commission (NAHC). The NAHC did not identify any previously known tribal cultural resources or sacred lands within the Project area or within a mile of the Project area.

Please consider this letter as the initiation of the AB 52 and SB 18 processes. Pursuant to Public Resources Code (PRC) Section 21080.3.1(d), your organization has 30 days upon receipt of this letter to submit a written request for AB 52 consultation on the Project to the City of Lake Forest. Pursuant to Government Code (GC) 65352.3, your organization has 90 days upon receipt of this letter to provide a request for SB 18 consultation. However, we respectfully ask that requests for SB 18 consultation also be provided within 30 days, if possible.

Your comments are important to the City of Lake Forest as we move forward with this Project. In your response please identify a primary point of contact for the Tribe should consultation be desired. If you have any questions, or require additional information, please contact me at [mluna@lakeforestca.gov](mailto:mluna@lakeforestca.gov) or (949) 461-3466. Additionally, my mailing address is: 100 Civic Center Drive, Lake Forest, CA 92630.

Sincerely,

CITY OF LAKE FOREST



Marie Luna  
Senior Planner

Attachments

1. Aerial of Existing Site

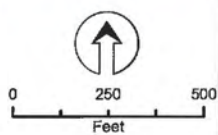




#### Legend

Project Boundary

Source: ArcGIS Online World Imagery Map Service; Orange County GIS; Google Maps. Map date: November 23, 2020.



#### CITY OF LAKE FOREST GREAT SCOTT LANDSCAPE FACILITY PROJECT INITIAL STUDY/MITIGATED NEGATIVE DECLARATION

#### Attachment 1. Project Location

DeNovo Planning Group  
Land Use Planning, Design, and Environmental Permitting





December 7, 2020

**Pauma Band of Luiseno Indians**

Temet Aguilar, Chairperson  
P.O. Box 369  
Pauma Valley, CA, 92061  
Email: bennaecalac@aol.com

**Mayor**  
Neeki Moatazedi

**Mayor Pro Tem**  
Mike James

**Council Members**  
Dwight Robinson  
Mark Tettemer  
Scott Voigts

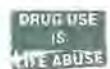
**City Manager**  
Debra DeBruhl Rose

Dear Chairperson Aguilar,

The City of Lake Forest is commencing its Assembly Bill (AB) 52 and Senate Bill (SB) 18 consultation process for the Great Scott Landscape Facility General Plan Amendment 03-18-5145, Zone Change 03-18-5144, and Use Permit 03-18-5146 Project (Project). The Project site is located at 20865 Canada Road in the City of Lake Forest on Assessor's Parcel Numbers (APNs) 610-301-07, -20, and -21. An aerial map of the project site is provided as Attachment 1.

The Project applicant proposes a General Plan Amendment from Regional Park/Open Space to Light Industrial, a Zone Change from A-1 General Agriculture to M-1 Light Industrial, and a Use Permit to allow for a Contractor/Landscape business (Great Scott Landscape Facility) to locate at 20865 Canada Road. The Project proposes rehabilitation of the existing home to be used as an office for administrative functions, removal of the structures related to animal keeping, creation of parking areas for the tree service vehicles and equipment, and creation of a concrete pad for drying the wood chips generated during the day's work of cutting trees. The existing barn would remain in place and used for storage of equipment.

Serrano Creek is located adjacent to the Project site to the north and west. The Creek is within the existing floodplain; however, no construction would occur within the Creek's floodplain as part of the proposed Project. The Project would install vegetated bioswales adjacent to the Creek to treat stormwater before draining to the creek to improve existing water quality conditions. A landscaped buffer and change link fence would be installed along Linear Lane and a freestanding block wall would be installed around the outdoor chip storage area. Several trees that are either in bad health or already dead would be removed to improve aesthetics and overall safety.





A Sacred Lands File (SLF) search was conducted through the Native American Heritage Commission (NAHC). The NAHC did not identify any previously known tribal cultural resources or sacred lands within the Project area or within a mile of the Project area.

Please consider this letter as the initiation of the AB 52 and SB 18 processes. Pursuant to Public Resources Code (PRC) Section 21080.3.1(d), your organization has 30 days upon receipt of this letter to submit a written request for AB 52 consultation on the Project to the City of Lake Forest. Pursuant to Government Code (GC) 65352.3, your organization has 90 days upon receipt of this letter to provide a request for SB 18 consultation. However, we respectfully ask that requests for SB 18 consultation also be provided within 30 days, if possible.

Your comments are important to the City of Lake Forest as we move forward with this Project. In your response please identify a primary point of contact for the Tribe should consultation be desired. If you have any questions, or require additional information, please contact me at [mluna@lakeforestca.gov](mailto:mluna@lakeforestca.gov) or (949) 461-3466. Additionally, my mailing address is: 100 Civic Center Drive, Lake Forest, CA 92630.

Sincerely,

CITY OF LAKE FOREST



Marie Luna  
Senior Planner

Attachments

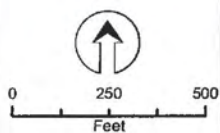
1. Aerial of Existing Site





#### Legend

Project Boundary



#### CITY OF LAKE FOREST GREAT SCOTT LANDSCAPE FACILITY PROJECT INITIAL STUDY/MITIGATED NEGATIVE DECLARATION

#### Attachment 1. Project Location

Source: ArcGIS Online World Imagery Map Service - Orange County, CA; Google Maps. Adapted: November 23, 2020.

By Nexo Planning Group  
A Land Use Planning, Design, and Environmental Firm





December 7, 2020

**San Luis Rey Band of Mission Indians**

San Luis Rey, Tribal Council  
1889 Sunset Drive  
Vista, CA, 92081  
Email: [cjmojado@slrmissionindians.org](mailto:cjmojado@slrmissionindians.org)

**Mayor**  
Neeki Moatazedi

**Mayor Pro Tem**  
Mike James

**Council Members**  
Dwight Robinson  
Mark Tettemer  
Scott Voigts

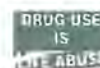
**City Manager**  
Debra DeBruhl Rose

Dear Tribal Council,

The City of Lake Forest is commencing its Assembly Bill (AB) 52 and Senate Bill (SB) 18 consultation process for the Great Scott Landscape Facility General Plan Amendment 03-18-5145, Zone Change 03-18-5144, and Use Permit 03-18-5146 Project (Project). The Project site is located at 20865 Canada Road in the City of Lake Forest on Assessor's Parcel Numbers (APNs) 610-301-07, -20, and -21. An aerial map of the project site is provided as Attachment 1.

The Project applicant proposes a General Plan Amendment from Regional Park/Open Space to Light Industrial, a Zone Change from A-1 General Agriculture to M-1 Light Industrial, and a Use Permit to allow for a Contractor/Landscape business (Great Scott Landscape Facility) to locate at 20865 Canada Road. The Project proposes rehabilitation of the existing home to be used as an office for administrative functions, removal of the structures related to animal keeping, creation of parking areas for the tree service vehicles and equipment, and creation of a concrete pad for drying the wood chips generated during the day's work of cutting trees. The existing barn would remain in place and used for storage of equipment.

Serrano Creek is located adjacent to the Project site to the north and west. The Creek is within the existing floodplain; however, no construction would occur within the Creek's floodplain as part of the proposed Project. The Project would install vegetated bioswales adjacent to the Creek to treat stormwater before draining to the creek to improve existing water quality conditions. A landscaped buffer and change link fence would be installed along Linear Lane and a freestanding block wall would be installed around the outdoor chip storage area. Several trees that are either in bad health or already dead would be removed to improve aesthetics and overall safety.






A Sacred Lands File (SLF) search was conducted through the Native American Heritage Commission (NAHC). The NAHC did not identify any previously known tribal cultural resources or sacred lands within the Project area or within a mile of the Project area.

Please consider this letter as the initiation of the AB 52 and SB 18 processes. Pursuant to Public Resources Code (PRC) Section 21080.3.1(d), your organization has 30 days upon receipt of this letter to submit a written request for AB 52 consultation on the Project to the City of Lake Forest. Pursuant to Government Code (GC) 65352.3, your organization has 90 days upon receipt of this letter to provide a request for SB 18 consultation. However, we respectfully ask that requests for SB 18 consultation also be provided within 30 days, if possible.

Your comments are important to the City of Lake Forest as we move forward with this Project. In your response please identify a primary point of contact for the Tribe should consultation be desired. If you have any questions, or require additional information, please contact me at [mluna@lakeforestca.gov](mailto:mluna@lakeforestca.gov) or (949) 461-3466. Additionally, my mailing address is: 100 Civic Center Drive, Lake Forest, CA 92630.

Sincerely,

CITY OF LAKE FOREST



Marie Luna  
Senior Planner

Attachments

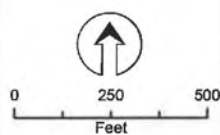
1. Aerial of Existing Site





# Legend

Project Boundary



**CITY OF LAKE FOREST  
GREAT SCOTT LANDSCAPE FACILITY PROJECT  
INITIAL STUDY/MITIGATED NEGATIVE DECLARATION**

## Attachment 1. Project Location

Source: ArcGIS Online World Imagery Map Service; Orange County LRS; Google Maps. Map date: November 23, 2020

Dr. Nino Planning Group  
A Land Use Planning, Design, and Environmental Firm





December 7, 2020

**Santa Rosa Band of Cahuilla Indians**

Lovina Redner, Tribal Chair  
P.O. Box 391820  
Anza, CA, 92539  
Email: [Isaul@santarosa-nsn.gov](mailto:Isaul@santarosa-nsn.gov)

**Mayor**  
Neeki Moatazedi

**Mayor Pro Tem**  
Mike James

**Council Members**  
Dwight Robinson  
Mark Tettemer  
Scott Voigts

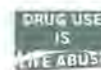
**City Manager**  
Debra DeBruhl Rose

Dear Chair Redner,

The City of Lake Forest is commencing its Assembly Bill (AB) 52 and Senate Bill (SB) 18 consultation process for the Great Scott Landscape Facility General Plan Amendment 03-18-5145, Zone Change 03-18-5144, and Use Permit 03-18-5146 Project (Project). The Project site is located at 20865 Canada Road in the City of Lake Forest on Assessor's Parcel Numbers (APNs) 610-301-07, -20, and -21. An aerial map of the project site is provided as Attachment 1.

The Project applicant proposes a General Plan Amendment from Regional Park/Open Space to Light Industrial, a Zone Change from A-1 General Agriculture to M-1 Light Industrial, and a Use Permit to allow for a Contractor/Landscape business (Great Scott Landscape Facility) to locate at 20865 Canada Road. The Project proposes rehabilitation of the existing home to be used as an office for administrative functions, removal of the structures related to animal keeping, creation of parking areas for the tree service vehicles and equipment, and creation of a concrete pad for drying the wood chips generated during the day's work of cutting trees. The existing barn would remain in place and used for storage of equipment.

Serrano Creek is located adjacent to the Project site to the north and west. The Creek is within the existing floodplain; however, no construction would occur within the Creek's floodplain as part of the proposed Project. The Project would install vegetated bioswales adjacent to the Creek to treat stormwater before draining to the creek to improve existing water quality conditions. A landscaped buffer and change link fence would be installed along Linear Lane and a freestanding block wall would be installed around the outdoor chip storage area. Several trees that are either in bad health or already dead would be removed to improve aesthetics and overall safety.





A Sacred Lands File (SLF) search was conducted through the Native American Heritage Commission (NAHC). The NAHC did not identify any previously known tribal cultural resources or sacred lands within the Project area or within a mile of the Project area.

Please consider this letter as the initiation of the AB 52 and SB 18 processes. Pursuant to Public Resources Code (PRC) Section 21080.3.1(d), your organization has 30 days upon receipt of this letter to submit a written request for AB 52 consultation on the Project to the City of Lake Forest. Pursuant to Government Code (GC) 65352.3, your organization has 90 days upon receipt of this letter to provide a request for SB 18 consultation. However, we respectfully ask that requests for SB 18 consultation also be provided within 30 days, if possible.

Your comments are important to the City of Lake Forest as we move forward with this Project. In your response please identify a primary point of contact for the Tribe should consultation be desired. If you have any questions, or require additional information, please contact me at [mluna@lakeforestca.gov](mailto:mluna@lakeforestca.gov) or (949) 461-3466. Additionally, my mailing address is: 100 Civic Center Drive, Lake Forest, CA 92630.

Sincerely,

CITY OF LAKE FOREST



Marie Luna  
Senior Planner

Attachments

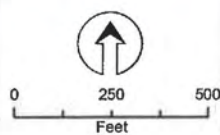
1. Aerial of Existing Site





#### Legend

Project Boundary



#### CITY OF LAKE FOREST GREAT SCOTT LANDSCAPE FACILITY PROJECT INITIAL STUDY/MITIGATED NEGATIVE DECLARATION

#### Attachment 1. Project Location

Source: ArcGIS Online World Imagery Map Service; Orange County GIS; Google Maps. Map date: November 23, 2020.

De Vries Planning Group  
3. Land Use Planning, Design and Environmental Services





December 7, 2020

**Soboba Band of Luiseño Indians**

Mr. Joseph Ontiveros  
Cultural Resource Director  
P.O. Box 487  
San Jacinto, CA 92581  
Email: [jontiveros@soboba-nsn.gov](mailto:jontiveros@soboba-nsn.gov)

Mayor  
Neeki Moatazedi

Mayor Pro Tem  
Mike James

Council Members  
Dwight Robinson  
Mark Tettemer  
Scott Voigts

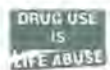
City Manager  
Debra DeBruhl Rose

Dear Mr. Ontiveros,

The City of Lake Forest is commencing its Assembly Bill (AB) 52 and Senate Bill (SB) 18 consultation process for the Great Scott Landscape Facility General Plan Amendment 03-18-5145, Zone Change 03-18-5144, and Use Permit 03-18-5146 Project (Project). The Project site is located at 20865 Canada Road in the City of Lake Forest on Assessor's Parcel Numbers (APNs) 610-301-07, -20, and -21. An aerial map of the project site is provided as Attachment 1.

The Project applicant proposes a General Plan Amendment from Regional Park/Open Space to Light Industrial, a Zone Change from A-1 General Agriculture to M-1 Light Industrial, and a Use Permit to allow for a Contractor/Landscape business (Great Scott Landscape Facility) to locate at 20865 Canada Road. The Project proposes rehabilitation of the existing home to be used as an office for administrative functions, removal of the structures related to animal keeping, creation of parking areas for the tree service vehicles and equipment, and creation of a concrete pad for drying the wood chips generated during the day's work of cutting trees. The existing barn would remain in place and used for storage of equipment.

Serrano Creek is located adjacent to the Project site to the north and west. The Creek is within the existing floodplain; however, no construction would occur within the Creek's floodplain as part of the proposed Project. The Project would install vegetated bioswales adjacent to the Creek to treat stormwater before draining to the creek to improve existing water quality conditions. A landscaped buffer and change link fence would be installed along Linear Lane and a freestanding block wall would be installed around the outdoor





chip storage area. Several trees that are either in bad health or already dead would be removed to improve aesthetics and overall safety.


A Sacred Lands File (SLF) search was conducted through the Native American Heritage Commission (NAHC). The NAHC did not identify any previously known tribal cultural resources or sacred lands within the Project area or within a mile of the Project area.

Please consider this letter as the initiation of the AB 52 and SB 18 processes. Pursuant to Public Resources Code (PRC) Section 21080.3.1(d), your organization has 30 days upon receipt of this letter to submit a written request for AB 52 consultation on the Project to the City of Lake Forest. Pursuant to Government Code (GC) 65352.3, your organization has 90 days upon receipt of this letter to provide a request for SB 18 consultation. However, we respectfully ask that requests for SB 18 consultation also be provided within 30 days, if possible.

Your comments are important to the City of Lake Forest as we move forward with this Project. In your response please identify a primary point of contact for the Tribe should consultation be desired. If you have any questions, or require additional information, please contact me at [mluna@lakeforestca.gov](mailto:mluna@lakeforestca.gov) or (949) 461-3466. Additionally, my mailing address is: 100 Civic Center Drive, Lake Forest, CA 92630.

Sincerely,

CITY OF LAKE FOREST



Marie Luna  
Senior Planner

Attachments

1. Aerial of Existing Site

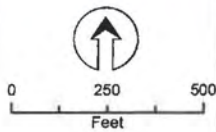




#### Legend

Project Boundary

Source: ArcGIS Online World Imagery Map Service; Orange County GIS; Google Maps. Map date: November 23, 2020.



#### CITY OF LAKE FOREST GREAT SCOTT LANDSCAPE FACILITY PROJECT INITIAL STUDY/MITIGATED NEGATIVE DECLARATION

#### Attachment 1. Project Location

De Novo Planning Group  
A Land Use Planning, Design and Environmental Firm





December 7, 2020

**Soboba Band of Luiseno Indians**

Scott Cozart, Chairperson

P. O. Box 487

San Jacinto, CA, 92583

Email: [jontiveros@soboba-nsn.gov](mailto:jontiveros@soboba-nsn.gov)

**Mayor**  
Neeki Moatazedi

**Mayor Pro Tem**  
Mike James

**Council Members**  
Dwight Robinson  
Mark Tettemer  
Scott Voigts

**City Manager**  
Debra DeBruhl Rose

Dear Chairperson Cozart,

The City of Lake Forest is commencing its Assembly Bill (AB) 52 and Senate Bill (SB) 18 consultation process for the Great Scott Landscape Facility General Plan Amendment 03-18-5145, Zone Change 03-18-5144, and Use Permit 03-18-5146 Project (Project). The Project site is located at 20865 Canada Road in the City of Lake Forest on Assessor's Parcel Numbers (APNs) 610-301-07, -20, and -21. An aerial map of the project site is provided as Attachment 1.

The Project applicant proposes a General Plan Amendment from Regional Park/Open Space to Light Industrial, a Zone Change from A-1 General Agriculture to M-1 Light Industrial, and a Use Permit to allow for a Contractor/Landscape business (Great Scott Landscape Facility) to locate at 20865 Canada Road. The Project proposes rehabilitation of the existing home to be used as an office for administrative functions, removal of the structures related to animal keeping, creation of parking areas for the tree service vehicles and equipment, and creation of a concrete pad for drying the wood chips generated during the day's work of cutting trees. The existing barn would remain in place and used for storage of equipment.

Serrano Creek is located adjacent to the Project site to the north and west. The Creek is within the existing floodplain; however, no construction would occur within the Creek's floodplain as part of the proposed Project. The Project would install vegetated bioswales adjacent to the Creek to treat stormwater before draining to the creek to improve existing water quality conditions. A landscaped buffer and change link fence would be installed along Linear Lane and a freestanding block wall would be installed around the outdoor chip storage area. Several trees that are either in bad health or already dead would be removed to improve aesthetics and overall safety.






A Sacred Lands File (SLF) search was conducted through the Native American Heritage Commission (NAHC). The NAHC did not identify any previously known tribal cultural resources or sacred lands within the Project area or within a mile of the Project area.

Please consider this letter as the initiation of the AB 52 and SB 18 processes. Pursuant to Public Resources Code (PRC) Section 21080.3.1(d), your organization has 30 days upon receipt of this letter to submit a written request for AB 52 consultation on the Project to the City of Lake Forest. Pursuant to Government Code (GC) 65352.3, your organization has 90 days upon receipt of this letter to provide a request for SB 18 consultation. However, we respectfully ask that requests for SB 18 consultation also be provided within 30 days, if possible.

Your comments are important to the City of Lake Forest as we move forward with this Project. In your response please identify a primary point of contact for the Tribe should consultation be desired. If you have any questions, or require additional information, please contact me at [mluna@lakeforestca.gov](mailto:mluna@lakeforestca.gov) or (949) 461-3466. Additionally, my mailing address is: 100 Civic Center Drive, Lake Forest, CA 92630.

Sincerely,

CITY OF LAKE FOREST



Marie Luna  
Senior Planner

Attachments

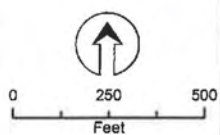
1. Aerial of Existing Site





# Legend

Project Boundary



**CITY OF LAKE FOREST  
GREAT SCOTT LANDSCAPE FACILITY PROJECT  
INITIAL STUDY/MITIGATED NEGATIVE DECLARATION**

## Attachment 1. Project Location

Source: ArcGIS Online World Imagery Map Service; Orange County GIS; Google Maps. Map date: November 23, 2020.

De Niro Planning Group  
Serving the Planning, Design, and Environmental Needs of the Community





December 7, 2020

**Torres Martinez Desert Cahuilla Indians**

Mr. Michael Mirelez  
Cultural Resource Coordinator  
P.O. Box 1160  
Thermal, CA 92274  
Email: mmirelez@tmdci.org

**Mayor**  
Neeki Moatazedi

**Mayor Pro Tem**  
Mike James

**Council Members**  
Dwight Robinson  
Mark Tettemer  
Scott Voigts

**City Manager**  
Debra DeBruhl Rose

Dear Mr. Mirelez,

The City of Lake Forest is commencing its Assembly Bill (AB) 52 and Senate Bill (SB) 18 consultation process for the Great Scott Landscape Facility General Plan Amendment 03-18-5145, Zone Change 03-18-5144, and Use Permit 03-18-5146 Project (Project). The Project site is located at 20865 Canada Road in the City of Lake Forest on Assessor's Parcel Numbers (APNs) 610-301-07, -20, and -21. An aerial map of the project site is provided as Attachment 1.

The Project applicant proposes a General Plan Amendment from Regional Park/Open Space to Light Industrial, a Zone Change from A-1 General Agriculture to M-1 Light Industrial, and a Use Permit to allow for a Contractor/Landscape business (Great Scott Landscape Facility) to locate at 20865 Canada Road. The Project proposes rehabilitation of the existing home to be used as an office for administrative functions, removal of the structures related to animal keeping, creation of parking areas for the tree service vehicles and equipment, and creation of a concrete pad for drying the wood chips generated during the day's work of cutting trees. The existing barn would remain in place and used for storage of equipment.

Serrano Creek is located adjacent to the Project site to the north and west. The Creek is within the existing floodplain; however, no construction would occur within the Creek's floodplain as part of the proposed Project. The Project would install vegetated bioswales adjacent to the Creek to treat stormwater before draining to the creek to improve existing water quality conditions. A landscaped buffer and change link fence would be installed along Linear Lane and a freestanding block wall would be installed around the outdoor





chip storage area. Several trees that are either in bad health or already dead would be removed to improve aesthetics and overall safety.

A Sacred Lands File (SLF) search was conducted through the Native American Heritage Commission (NAHC). The NAHC did not identify any previously known tribal cultural resources or sacred lands within the Project area or within a mile of the Project area.

Please consider this letter as the initiation of the AB 52 and SB 18 processes. Pursuant to Public Resources Code (PRC) Section 21080.3.1(d), your organization has 30 days upon receipt of this letter to submit a written request for AB 52 consultation on the Project to the City of Lake Forest. Pursuant to Government Code (GC) 65352.3, your organization has 90 days upon receipt of this letter to provide a request for SB 18 consultation. However, we respectfully ask that requests for SB 18 consultation also be provided within 30 days, if possible.

Your comments are important to the City of Lake Forest as we move forward with this Project. In your response please identify a primary point of contact for the Tribe should consultation be desired. If you have any questions, or require additional information, please contact me at [mluna@lakeforestca.gov](mailto:mluna@lakeforestca.gov) or (949) 461-3466. Additionally, my mailing address is: 100 Civic Center Drive, Lake Forest, CA 92630.

Sincerely,

CITY OF LAKE FOREST



Marie Luna  
Senior Planner

Attachments

1. Aerial of Existing Site

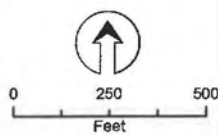




#### Legend

Project Boundary

Source: ArcGIS Online World Imagery Map Service; Orange County GIS; Google Maps. Map date: November 23, 2020.



#### CITY OF LAKE FOREST GREAT SCOTT LANDSCAPE FACILITY PROJECT INITIAL STUDY/MITIGATED NEGATIVE DECLARATION

#### Attachment 1. Project Location

De Novo Planning Group  
A Land Use Planning, Design, and Environmental Firm





December 7, 2020

**United Auburn Indian Community of the Auburn Rancheria**

Mr. Gene Whitehouse, Chairman  
10720 Indian Hill Road  
Auburn, CA 95603

**Mayor**  
Neeki Moatazedi

**Mayor Pro Tem**  
Mike James

**Council Members**  
Dwight Robinson  
Mark Tettemer  
Scott Voigts

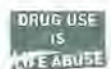
**City Manager**  
Debra DeBruhl Rose

Dear Chairman Whitehouse,

The City of Lake Forest is commencing its Assembly Bill (AB) 52 and Senate Bill (SB) 18 consultation process for the Great Scott Landscape Facility General Plan Amendment 03-18-5145, Zone Change 03-18-5144, and Use Permit 03-18-5146 Project (Project). The Project site is located at 20865 Canada Road in the City of Lake Forest on Assessor's Parcel Numbers (APNs) 610-301-07, -20, and -21. An aerial map of the project site is provided as Attachment 1.

The Project applicant proposes a General Plan Amendment from Regional Park/Open Space to Light Industrial, a Zone Change from A-1 General Agriculture to M-1 Light Industrial, and a Use Permit to allow for a Contractor/Landscape business (Great Scott Landscape Facility) to locate at 20865 Canada Road. The Project proposes rehabilitation of the existing home to be used as an office for administrative functions, removal of the structures related to animal keeping, creation of parking areas for the tree service vehicles and equipment, and creation of a concrete pad for drying the wood chips generated during the day's work of cutting trees. The existing barn would remain in place and used for storage of equipment.

Serrano Creek is located adjacent to the Project site to the north and west. The Creek is within the existing floodplain; however, no construction would occur within the Creek's floodplain as part of the proposed Project. The Project would install vegetated bioswales adjacent to the Creek to treat stormwater before draining to the creek to improve existing water quality conditions. A landscaped buffer and change link fence would be installed along Linear Lane and a freestanding block wall would be installed around the outdoor chip storage area. Several trees that are either in bad health or already dead would be removed to improve aesthetics and overall safety.






A Sacred Lands File (SLF) search was conducted through the Native American Heritage Commission (NAHC). The NAHC did not identify any previously known tribal cultural resources or sacred lands within the Project area or within a mile of the Project area.

Please consider this letter as the initiation of the AB 52 and SB 18 processes. Pursuant to Public Resources Code (PRC) Section 21080.3.1(d), your organization has 30 days upon receipt of this letter to submit a written request for AB 52 consultation on the Project to the City of Lake Forest. Pursuant to Government Code (GC) 65352.3, your organization has 90 days upon receipt of this letter to provide a request for SB 18 consultation. However, we respectfully ask that requests for SB 18 consultation also be provided within 30 days, if possible.

Your comments are important to the City of Lake Forest as we move forward with this Project. In your response please identify a primary point of contact for the Tribe should consultation be desired. If you have any questions, or require additional information, please contact me at [mluna@lakeforestca.gov](mailto:mluna@lakeforestca.gov) or (949) 461-3466. Additionally, my mailing address is: 100 Civic Center Drive, Lake Forest, CA 92630.

Sincerely,

CITY OF LAKE FOREST



Marie Luna  
Senior Planner

Attachments

1. Aerial of Existing Site

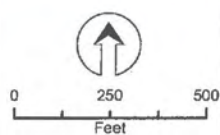




#### Legend

Project Boundary

Source: ArcGIS Online World Imagery Map Service; Orange County GIS: Google Maps. Map date: November 23, 2020.



#### CITY OF LAKE FOREST GREAT SCOTT LANDSCAPE FACILITY PROJECT INITIAL STUDY/MITIGATED NEGATIVE DECLARATION

#### Attachment 1. Project Location

De Novo Planning Group  
A Land Use Planning, Design, and Environmental Firm







December 7, 2020

**United Auburn Indian Community of the Auburn Rancheria**

Mr. Jason Camp  
Tribal Historic Preservation Officer  
10720 Indian Hill Road  
Auburn, CA 95603  
Email: [jcamp@auburnrancheria.com](mailto:jcamp@auburnrancheria.com)

**Mayor**  
Neeki Moatazedi

**Mayor Pro Tem**  
Mike James

**Council Members**  
Dwight Robinson  
Mark Tettemer  
Scott Voigts

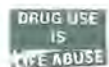
**City Manager**  
Debra DeBruhl Rose

Dear Mr. Camp,

The City of Lake Forest is commencing its Assembly Bill (AB) 52 and Senate Bill (SB) 18 consultation process for the Great Scott Landscape Facility General Plan Amendment 03-18-5145, Zone Change 03-18-5144, and Use Permit 03-18-5146 Project (Project). The Project site is located at 20865 Canada Road in the City of Lake Forest on Assessor's Parcel Numbers (APNs) 610-301-07, -20, and -21. An aerial map of the project site is provided as Attachment 1.

The Project applicant proposes a General Plan Amendment from Regional Park/Open Space to Light Industrial, a Zone Change from A-1 General Agriculture to M-1 Light Industrial, and a Use Permit to allow for a Contractor/Landscape business (Great Scott Landscape Facility) to locate at 20865 Canada Road. The Project proposes rehabilitation of the existing home to be used as an office for administrative functions, removal of the structures related to animal keeping, creation of parking areas for the tree service vehicles and equipment, and creation of a concrete pad for drying the wood chips generated during the day's work of cutting trees. The existing barn would remain in place and used for storage of equipment.

Serrano Creek is located adjacent to the Project site to the north and west. The Creek is within the existing floodplain; however, no construction would occur within the Creek's floodplain as part of the proposed Project. The Project would install vegetated bioswales adjacent to the Creek to treat stormwater before draining to the creek to improve existing water quality conditions. A landscaped buffer and change link fence would be installed along Linear Lane and a freestanding block wall would be installed around the outdoor





chip storage area. Several trees that are either in bad health or already dead would be removed to improve aesthetics and overall safety.

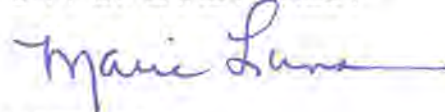
A Sacred Lands File (SLF) search was conducted through the Native American Heritage Commission (NAHC). The NAHC did not identify any previously known tribal cultural resources or sacred lands within the Project area or within a mile of the Project area.

Please consider this letter as the initiation of the AB 52 and SB 18 processes. Pursuant to Public Resources Code (PRC) Section 21080.3.1(d), your organization has 30 days upon receipt of this letter to submit a written request for AB 52 consultation on the Project to the City of Lake Forest. Pursuant to Government Code (GC) 65352.3, your organization has 90 days upon receipt of this letter to provide a request for SB 18 consultation. However, we respectfully ask that requests for SB 18 consultation also be provided within 30 days, if possible.

Your comments are important to the City of Lake Forest as we move forward with this Project. In your response please identify a primary point of contact for the Tribe should consultation be desired. If you have any questions, or require additional information, please contact me at [mluna@lakeforestca.gov](mailto:mluna@lakeforestca.gov) or (949) 461-3466. Additionally, my mailing address is: 100 Civic Center Drive, Lake Forest, CA 92630.

Sincerely,

CITY OF LAKE FOREST



Marie Luna  
Senior Planner

Attachments

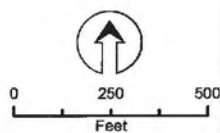
1. Aerial of Existing Site





#### Legend

Project Boundary



#### CITY OF LAKE FOREST GREAT SCOTT LANDSCAPE FACILITY PROJECT INITIAL STUDY/MITIGATED NEGATIVE DECLARATION

#### Attachment 1. Project Location

Source: ArcGIS/Online World/Imagery Map Service, Orange County GIS, Google Maps, Map date: November 23, 2020

De Novo Planning Group  
A Land Use Planning, Design, and Environmental Firm





December 7, 2020

**United Auburn Indian Community of the Auburn Rancheria**

Mr. Marcos Guerrero  
Cultural Resources Manager  
10720 Indian Hill Road  
Auburn, CA 95603  
Email: [mguerrero@auburnrancheria.com](mailto:mguerrero@auburnrancheria.com)

**Mayor**  
Neeki Moatazedi

**Mayor Pro Tem**  
Mike James

**Council Members**  
Dwight Robinson  
Mark Tettemer  
Scott Voigts

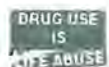
**City Manager**  
Debra DeBruhl Rose

Dear Mr. Guerrero,

The City of Lake Forest is commencing its Assembly Bill (AB) 52 and Senate Bill (SB) 18 consultation process for the Great Scott Landscape Facility General Plan Amendment 03-18-5145, Zone Change 03-18-5144, and Use Permit 03-18-5146 Project (Project). The Project site is located at 20865 Canada Road in the City of Lake Forest on Assessor's Parcel Numbers (APNs) 610-301-07, -20, and -21. An aerial map of the project site is provided as Attachment 1.

The Project applicant proposes a General Plan Amendment from Regional Park/Open Space to Light Industrial, a Zone Change from A-1 General Agriculture to M-1 Light Industrial, and a Use Permit to allow for a Contractor/Landscape business (Great Scott Landscape Facility) to locate at 20865 Canada Road. The Project proposes rehabilitation of the existing home to be used as an office for administrative functions, removal of the structures related to animal keeping, creation of parking areas for the tree service vehicles and equipment, and creation of a concrete pad for drying the wood chips generated during the day's work of cutting trees. The existing barn would remain in place and used for storage of equipment.

Serrano Creek is located adjacent to the Project site to the north and west. The Creek is within the existing floodplain; however, no construction would occur within the Creek's floodplain as part of the proposed Project. The Project would install vegetated bioswales adjacent to the Creek to treat stormwater before draining to the creek to improve existing water quality conditions. A landscaped buffer and change link fence would be installed along Linear Lane and a freestanding block wall would be installed around the outdoor





chip storage area. Several trees that are either in bad health or already dead would be removed to improve aesthetics and overall safety.

A Sacred Lands File (SLF) search was conducted through the Native American Heritage Commission (NAHC). The NAHC did not identify any previously known tribal cultural resources or sacred lands within the Project area or within a mile of the Project area.

Please consider this letter as the initiation of the AB 52 and SB 18 processes. Pursuant to Public Resources Code (PRC) Section 21080.3.1(d), your organization has 30 days upon receipt of this letter to submit a written request for AB 52 consultation on the Project to the City of Lake Forest. Pursuant to Government Code (GC) 65352.3, your organization has 90 days upon receipt of this letter to provide a request for SB 18 consultation. However, we respectfully ask that requests for SB 18 consultation also be provided within 30 days, if possible.

Your comments are important to the City of Lake Forest as we move forward with this Project. In your response please identify a primary point of contact for the Tribe should consultation be desired. If you have any questions, or require additional information, please contact me at [mluna@lakeforestca.gov](mailto:mluna@lakeforestca.gov) or (949) 461-3466. Additionally, my mailing address is: 100 Civic Center Drive, Lake Forest, CA 92630.

Sincerely,

CITY OF LAKE FOREST



Marie Luna  
Senior Planner

Attachments

1. Aerial of Existing Site





#### Legend

Project Boundary

Source: ArcGIS Online World Imagery Map Service; Orange County GIS; Google Maps. Map date: November 23, 2020.



0 250 500  
Feet

#### CITY OF LAKE FOREST GREAT SCOTT LANDSCAPE FACILITY PROJECT INITIAL STUDY/MITIGATED NEGATIVE DECLARATION

#### Attachment 1. Project Location

De Nuxo Planning Group  
A Land Use Planning, Design, and Environmental Firm





## NATIVE AMERICAN HERITAGE COMMISSION

December 1, 2020

Starla Barker  
City of Lake Forest

Via Email to: [sbarker@denovoplanning.com](mailto:sbarker@denovoplanning.com)

CHAIRPERSON  
Laura Miranda  
*Luiseño*

VICE CHAIRPERSON  
Reginald Pagaling  
*Chumash*

SECRETARY  
Merri Lopez-Keifer  
*Luiseño*

PARLIAMENTARIAN  
Russell Attebery  
*Karuk*

COMMISSIONER  
Marshall McKay  
*Wintun*

COMMISSIONER  
William Mungary  
*Paiute/White Mountain  
Apache*

COMMISSIONER  
Julie Tumamait-  
Stenslie  
*Chumash*

COMMISSIONER  
[Vacant]

COMMISSIONER  
[Vacant]

EXECUTIVE SECRETARY  
Christina Snider  
*Pomo*

NAHC HEADQUARTERS  
1550 Harbor Boulevard  
Suite 100  
West Sacramento,  
California 95691  
(916) 373-3710  
[nahc@nahc.ca.gov](mailto:nahc@nahc.ca.gov)  
[NAHC.ca.gov](http://NAHC.ca.gov)

Re: Native American Consultation, Pursuant to Senate Bill 18, Government Code §65352.3 and §65352.4, Great Scott Landscape Facility Project, Orange County

Dear Ms. Barker:

Attached is a consultation list of tribes with traditional lands or cultural places located within the boundaries of the above referenced counties.

Government Code §65352.3 and §65352.4 require local governments to consult with California Native American tribes identified by the Native American Heritage Commission (NAHC) for the purpose of avoiding, protecting, and/or mitigating impacts to cultural places when creating or amending General Plans, Specific Plans and Community Plans.

The law does not preclude initiating consultation with the tribes that are culturally and traditionally affiliated within your jurisdiction. The NAHC believes that this is the best practice to ensure that tribes are consulted commensurate with the intent of the law.

The NAHC also believes that agencies should also include with their notification letters, information regarding any cultural resources assessment that has been completed on the area of potential effect (APE), such as:

1. The results of any record search that may have been conducted at an Information Center of the California Historical Resources Information System (CHRIS), including, but not limited to:
  - A listing of any and all known cultural resources that have already been recorded or are adjacent to the APE, such as known archaeological sites;
  - Copies of any and all cultural resource records and study reports that may have been provided by the Information Center as part of the records search response;
  - Whether the records search indicates a low, moderate or high probability that unrecorded cultural resources are located in the APE; and
  - If a survey is recommended by the Information Center to determine whether previously unrecorded cultural resources are present.
2. The results of any archaeological inventory survey that was conducted, including:
  - Any report that may contain site forms, site significance, and suggested mitigation measures.



All information regarding site locations, Native American human remains, and associated funerary objects should be in a separate confidential addendum, and not be made available for public disclosure in accordance with Government Code §6254.10.

3. The result of the Sacred Lands File (SLF) check conducted through the Native American Heritage Commission was negative.
4. Any ethnographic studies conducted for any area including all or part of the APE; and
5. Any geotechnical reports regarding all or part of the APE.

Lead agencies should be aware that records maintained by the NAHC and CHRIS are not exhaustive. A tribe may be the only source of information regarding the existence of a tribal cultural resource.

This information will aid tribes in determining whether to request formal consultation. In the event, that they do, having the information beforehand will help to facilitate the consultation process.

If you receive notification of change of addresses and phone numbers from tribes, please notify the NAHC. With your assistance, we are able to assure that our consultation list remains current.

If you have any questions or need additional information, please contact me at my email address:

[Andrew.Green@nahc.ca.gov](mailto:Andrew.Green@nahc.ca.gov).

Sincerely,

A handwritten signature in dark ink, reading "Andrew Green". The signature is fluid and cursive, with the first name "Andrew" and last name "Green" clearly distinguishable.

Andrew Green  
Cultural Resources Analyst

Attachment



**Native American Heritage Commission  
Tribal Consultation List  
Orange County  
12/1/2020**

***Gabrieleno Band of Mission Indians - Kizh Nation***

Andrew Salas, Chairperson  
P.O. Box 393  
Covina, CA, 91723  
Phone: (626) 926 - 4131  
admin@gabrielenoindians.org  
Gabrieleno

***Gabrieleno/Tongva San Gabriel Band of Mission Indians***

Anthony Morales, Chairperson  
P.O. Box 693  
San Gabriel, CA, 91778  
Phone: (626) 483 - 3564  
Fax: (626) 286-1262  
GTTribalcouncil@aol.com  
Gabrieleno

***Gabrielino /Tongva Nation***

Sandonne Goad, Chairperson  
106 1/2 Judge John Aiso St.,  
#231  
Los Angeles, CA, 90012  
Phone: (951) 807 - 0479  
sgoad@gabrielino-tongva.com  
Gabrielino

***Gabrielino Tongva Indians of California Tribal Council***

Robert Dorame, Chairperson  
P.O. Box 490  
Bellflower, CA, 90707  
Phone: (562) 761 - 6417  
Fax: (562) 761-6417  
gtongva@gmail.com  
Gabrielino

***Gabrielino-Tongva Tribe***

Charles Alvarez,  
23454 Vanowen Street  
West Hills, CA, 91307  
Phone: (310) 403 - 6048  
roadkingcharles@aol.com  
Gabrielino

***Juaneno Band of Mission Indians***

Sonia Johnston, Chairperson  
P.O. Box 25628  
Santa Ana, CA, 92799  
sonia.johnston@sbcglobal.net  
Juaneno

***Juaneno Band of Mission Indians Acjachemen Nation - Belardes***

Matias Belardes, Chairperson  
32161 Avenida Los Amigos  
San Juan Capistrano, CA, 92675  
Phone: (949) 293 - 8522  
kaamalam@gmail.com  
Juaneno

***Juaneno Band of Mission Indians Acjachemen Nation - Romero***

Heidi Lucero, Cultural Resources  
Director  
31411-A La Matanza Street  
San Juan Capistrano, CA, 92675  
Phone: (949) 488 - 3484  
sos@juaneno.com  
Juaneno

***Juaneno Band of Mission Indians Acjachemen Nation - Romero***

Teresa Romero, Chairperson  
31411-A La Matanza Street  
San Juan Capistrano, CA, 92675  
Phone: (949) 488 - 3484  
Fax: (949) 488-3294  
tromero@juaneno.com  
Juaneno

***La Jolla Band of Luiseno Indians***

Fred Nelson, Chairperson  
22000 Highway 76  
Pauma Valley, CA, 92061  
Phone: (760) 742 - 3771  
Luiseno

***Pala Band of Mission Indians***

Shasta Gaughen, Tribal Historic  
Preservation Officer  
PMB 50, 35008 Pala Temecula  
Rd.  
Pala, CA, 92059  
Phone: (760) 891 - 3515  
Fax: (760) 742-3189  
sgaughen@palatribe.com  
Cupeno  
Luiseno

This list is current only as of the date of this document. Distribution of this list does not relieve any person of statutory responsibility as defined in Section 7050.5 of the Health and Safety Code, Section 5097.94 of the Public Resources Code and Section 6097.98 of the Public Resources Code and section 5097.98 of the Public Resources Code.

This list is only applicable for consultation with Native American tribes under Government Code Sections 65352.3 and 65352.4 et seq for the proposed Great Scott Landscape Facility Project, Orange County.



**Native American Heritage Commission  
Tribal Consultation List  
Orange County  
12/1/2020**

***Pauma Band of Luiseno Indians***

Temet Aguilar, Chairperson  
P.O. Box 369 Luiseno  
Pauma Valley, CA, 92061  
Phone: (760) 742 - 1289  
Fax: (760) 742-3422  
bennaecalac@aol.com

***San Luis Rey Band of Mission Indians***

San Luis Rey, Tribal Council  
1889 Sunset Drive Luiseno  
Vista, CA, 92081  
Phone: (760) 724 - 8505  
Fax: (760) 724-2172  
cjmojado@slrmissionindians.org

***Santa Rosa Band of Cahuilla Indians***

Lovina Redner, Tribal Chair  
P.O. Box 391820 Cahuilla  
Anza, CA, 92539  
Phone: (951) 659 - 2700  
Fax: (951) 659-2228  
Isaul@santarosa-nsn.gov

***Soboba Band of Luiseno Indians***

Scott Cozart, Chairperson  
P. O. Box 487 Cahuilla  
San Jacinto, CA, 92583 Luiseno  
Phone: (951) 654 - 2765  
Fax: (951) 654-4198  
jontiveros@soboba-nsn.gov

This list is current only as of the date of this document. Distribution of this list does not relieve any person of statutory responsibility as defined in Section 7050.5 of the Health and Safety Code, Section 5097.94 of the Public Resources Code and Section 6097.98 of the Public Resources Code and section 5097.98 of the Public Resources Code.

This list is only applicable for consultation with Native American tribes under Government Code Sections 65352.3 and 65352.4 et seq for the proposed Great Scott Landscape Facility Project, Orange County.