Keller Crossing Specific Plan

AIR QUALITY IMPACT ANALYSIS

COUNTY OF RIVERSIDE

PREPARED BY:

Haseeb Qureshi
hqureshi@urbanxroads.com

Ali Dadabhoy
adadabhoy@urbanxroads.com

Shannon Wong
swong@urbanxroads.com

JANUARY 27, 2026

TABLE OF CONTENTS

TABLE OF CONTENTS I
APPENDICES II
LIST OF EXHIBITS II
LIST OF TABLES II
LIST OF ABBREVIATED TERMS III
EXECUTIVE SUMMARY 1
ES.1 Summary of Findings 1
ES.2 Regulatory Requirements 1
ES.3 Construction-Source Mitigation Measures 3
1 INTRODUCTION 5
1.1 Site Location 5
1.2 Project Description 5
2 AIR QUALITY SETTING 9
2.1 South Coast Air Basin 9
2.2 Regional Climate 9
2.3 Wind Patterns and Project Location 10
2.4 Air Pollutants 11
2.5 Existing Air Quality 18
2.6 Regional Air Quality 21
2.7 Local Air Quality 21
2.8 Regulatory Background 22
3 PROJECT AIR QUALITY IMPACT 28
3.1 Introduction 28
3.2 Standards of Significance 28
3.3 Models Employed To Analyze Air Quality 29
3.4 Construction Emissions 30
3.5 Operational Emissions 36
3.6 Localized Significance 39
3.7 Construction-Source Emissions LST Analysis 44
3.8 Operational-Source Emissions LST Analysis 45
3.9 CO "Hot Spot" Analysis 45
3.10 AQMP 46
3.11 Potential Impacts to Sensitive Receptors 48
3.12 Odors 49
3.13 Cumulative Impacts 50
4 REFERENCES 53
5 CERTIFICATIONS 56

APPENDICES

APPENDIX 2.1: STATE/FEDERAL ATTAINMENT STATUS OF CRITERIA POLLUTANTS
APPENDIX 3.1: CALEEMOD OFF-SITE CONSTRUCTION (UNMITIGATED) EMISSIONS MODEL OUTPUTS
APPENDIX 3.2: CALEEMOD PHASE 1 (IN-TRACT) CONSTRUCTION (UNMITIGATED) EMISSIONS MODEL OUTPUTS
APPENDIX 3.3: CALEEMOD PHASE 1 (ON-SITE) CONSTRUCTION EMISSIONS (UNMITIGATED) MODEL OUTPUTS
APPENDIX 3.4: CALEEMOD PHASE 2 CONSTRUCTION (UNMITIGATED) EMISSIONS MODEL OUTPUTS
APPENDIX 3.5: CALEEMOD OFF-SITE CONSTRUCTION (MITIGATED) EMISSIONS MODEL OUTPUTS
APPENDIX 3.6: CALEEMOD PHASE 1 (IN-TRACT) CONSTRUCTION (MITIGATED) EMISSIONS MODEL OUTPUTS
APPENDIX 3.7: CALEEMOD PHASE 1 (ON-SITE) CONSTRUCTION (MITIGATED) EMISSIONS MODEL OUTPUTS
APPENDIX 3.8: CALEEMOD PHASE 2 CONSTRUCTION (MITIGATED) EMISSIONS MODEL OUTPUTS
APPENDIX 3.9: CALEEMOD PHASE 1 OPERATIONS EMISSIONS MODEL OUTPUTS
APPENDIX 3.10: CALEEMOD PROJECT BUILDOUT OPERATIONS EMISSIONS MODEL OUTPUTS
APPENDIX 3.11: AERMOD OUTPUTS

LIST OF EXHIBITS

EXHIBIT 1-A: LOCATION MAP 6
EXHIBIT 1-B: PROPOSED LAND USE PLAN 7
EXHIBIT 3-A: SENSITIVE RECEPTOR LOCATIONS 43

LIST OF TABLES

TABLE ES-1: SUMMARY OF CEQA SIGNIFICANCE FINDINGS 1
TABLE 2-1: CRITERIA POLLUTANTS 11
TABLE 2-2: ADDITIONAL POLLUTANTS 17
TABLE 2-3: AMBIENT AIR QUALITY STANDARDS (1 OF 2) 19
TABLE 2-3: AMBIENT AIR QUALITY STANDARDS (2 OF 2) 20
TABLE 2-4: ATTAINMENT STATUS OF CRITERIA POLLUTANTS IN THE SCAB 21
TABLE 2-5: PROJECT AREA AIR QUALITY MONITORING SUMMARY 2021-2023 22
TABLE 3-1: REGIONAL AND LOCALIZED EMISSIONS SIGNIFICANCE THRESHOLDS 29
TABLE 3-2: CONSTRUCTION TRIP ASSUMPTIONS 31
TABLE 3-3: CONSTRUCTION DURATION 32
TABLE 3-4: CONSTRUCTION EQUIPMENT ASSUMPTIONS 33
TABLE 3-5: OVERALL CONSTRUCTION EMISSIONS SUMMARY – WITHOUT MITIGATION 35
TABLE 3-6: OVERALL CONSTRUCTION EMISSIONS SUMMARY – WITH MITIGATION 35
TABLE 3-7: SUMMARY OF PEAK OPERATIONAL EMISSIONS 38
TABLE 3-8: POTENTIAL OVERLAP OF CONSTRUCTION AND OPERATIONAL ACTIVITY 39
TABLE 3-9: LOCALIZED SIGNIFICANCE SUMMARY PEAK CONSTRUCTION – WITHOUT MITIGATION 44
TABLE 3-10: LOCALIZED SIGNIFICANCE SUMMARY PEAK CONSTRUCTION – WITH MITIGATION 45

LIST OF ABBREVIATED TERMS

%	Percent
°F	Degrees Fahrenheit
(1)	Reference
µg/m^3	Microgram per Cubic Meter
1992 CO Plan	*1992 Federal Attainment Plan for Carbon Monoxide*
1993 CEQA Handbook	*SCAQMD's CEQA Air Quality Handbook (1993)*
2024-2050 RTP/SCS	*2020-2045 Regional Transportation Plan/Sustainable Communities Strategy*
AB 2595	California Clean Air Act
AQIA	Air Quality Impact Analysis
AQMP	Air Quality Management Plan
BACT	Best Available Control Technology
C_2H_3Cl	Vinyl Chloride
CAA	Federal Clean Air Act
CAAQS	California Ambient Air Quality Standards
CalEEMod	California Emissions Estimator Model
CalEPA	California Environmental Protection Agency
CALGreen	California Green Building Standards Code
CAPCOA	California Air Pollution Control Officers Association
CARB	California Air Resources Board
CCR	California Code of Regulations
CEC	California Energy Commission
CEQA	California Environmental Quality Act
CEQA Guidelines	*CEQA Statute and Guidelines*
County	County of Riverside
CO	Carbon Monoxide
COHb	Carboxyhemoglobin
CR	Commercial Retail
EC	Elemental Carbon
EIR	Environmental Impact Report
EMFAC	Emissions FACtor Model
EPA	Environmental Protection Agency
EV	Electric Vehicle
GHG	Greenhouse Gas
GPA	General Plan Amendment
H_2S	Hydrogen Sulfide

HI	Hazard Index
hp	Horsepower
lbs	Pounds
lbs/day	Pounds Per Day
LST	Localized Significance Threshold
LST Methodology	*Final Localized Significance Threshold Methodology*
MICR	Maximum Individual Cancer Risk
MM	Mitigation Measures
mph	Miles Per Hour
MWELO	California Department of Water Resources' Model Water Efficient
N_2	Nitrogen
N_2O	Nitrous Oxide
NAAQS	National Ambient Air Quality Standards
NO	Nitric Oxide
NO_2	Nitrogen Dioxide
NO_X	Nitrogen Oxides
O_2	Oxygen
O_3	Ozone
O_2 Deficiency	Chronic Hypoxemia
ODC	Ozone Depleting Compounds
Pb	Lead
PM	Particulate Matter
PM_{10}	Particulate Matter 10 microns in diameter or less
$PM_{2.5}$	Particulate Matter 2.5 microns in diameter or less
ppm	Parts Per Million
Project	Keller Crossing Specific Plan
RECLAIM	Regional Clean Air Incentives Market
ROG	Reactive Organic Gases
SB	Senate Bill
SCAB	South Coast Air Basin
SCAG	Southern California Association of Governments
SCAQMD	South Coast Air Quality Management District
sf	Square Feet
SIPs	State Implementation Plans
SO_2	Sulfur Dioxide
SO_4	Sulfates
SO_X	Sulfur Oxides

SRA	Source Receptor Area
TAC	Toxic Air Contaminant
Title 24	California Building Code
TITLE I	Non-Attainment Provisions
TITLE II	Mobile Sources Provisions
VMT	Vehicle Miles Traveled
VOC	Volatile Organic Compounds
vph	Vehicles Per Hour

This page intentionally left blank

EXECUTIVE SUMMARY

ES.1 SUMMARY OF FINDINGS

The results of this *Keller Crossing Specific Plan Air Quality Impact Analysis* (AQIA) are summarized below based on the significance criteria in Section 3 of this report consistent with Appendix G of the *Guidelines for Implementation of the California Environmental Quality Act* (*CEQA Guidelines*) (1). Table ES-1 shows the findings of significance for each potential air quality impact under the California Environmental Quality Act (CEQA).

TABLE ES-1: SUMMARY OF CEQA SIGNIFICANCE FINDINGS

Analysis	Report Section	Significance Findings	
		Unmitigated	Mitigated
Regional Construction Emissions	3.4	*Potentially Significant*	*Less Than Significant*
Localized Construction Emissions	3.7	*Less Than Significant*	*n/a*
Regional Operational Emissions	3.5	*Less Than Significant*	*n/a*
Localized Operational Emissions	3.8	*Less Than Significant*	*n/a*
CO "Hot Spot" Analysis	3.9	*Less Than Significant*	*n/a*
Air Quality Management Plan	3.10	*Potentially Significant*	*Less Than Significant*
Sensitive Receptors	3.11	*Less Than Significant*	*n/a*
Odors	3.12	*Less Than Significant*	*n/a*
Cumulative Impacts	3.13	*Potentially Significant*	*Less Than Significant*

ES.2 REGULATORY REQUIREMENTS

There are numerous requirements that development projects must comply with by law, and that were put in place by federal, State, and local regulatory agencies for the improvement of air quality.

Any operation or activity that might cause the emission of any smoke, fly ash, dust, fumes, vapors, gases, or other forms of air pollution, which can cause damage to human health, vegetation, or

other forms of property, or can cause excessive soiling on any other parcel shall conform to the requirements of the South Coast Air Quality Management District (SCAQMD).

SCAQMD RULES

SCAQMD Rules that are currently applicable during construction activity for this Project are described below.

SCAQMD RULE 402

A person shall not discharge from any source whatsoever such quantities of air contaminants or other material that cause injury, detriment, nuisance, or annoyance to any considerable number of persons or to the public, or that endanger the comfort, repose, health, or safety of any such persons or the public, or that cause, or have a natural tendency to cause, injury or damage to business or property. The provisions of this rule do not apply to odors emanating from agricultural operations necessary for the growing of crops or the raising of fowl or animals.

Odor Emissions. All uses shall be operated in a manner such that no offensive odor is perceptible at or beyond the property line of that use.

SCAQMD RULE 403

This rule is intended to reduce the amount of particulate matter entrained in the ambient air as a result of anthropogenic (human-made) fugitive dust sources by requiring actions to prevent and reduce fugitive dust emissions. Rule 403 applies to any activity or human-made condition capable of generating fugitive dust and requires best available control measures to be applied to earth moving and grading activities.

Dust Control, Operations. Any operation or activity that might cause the emission of any smoke, fly ash, dust, fumes, vapors, gases, or other forms of air pollution, which can cause damage to human health, vegetation, or other forms of property, or can cause excessive soiling on any other parcel, shall conform to the requirements of the SCAQMD.

SCAQMD RULE 1113

This rule serves to limit the VOC content of architectural coatings used on projects in the South Coast Air Basin. This rule applies to any person who supplies, sells, offers for sale, or manufactures any architectural coating for use on projects.

SCAQMD RULE 1301

This rule is intended to provide that pre-construction review requirements to ensure that new or relocated facilities do not interfere with progress in attainment of the National Ambient Air Quality Standards (NAAQS), while future economic growth within the South Coast Air Basin is not unnecessarily restricted. The specific air quality goal is to achieve no net increases from new or modified permitted sources of nonattainment air contaminants or their precursors. Rule 1301 also limits emission increases of ammonia, and Ozone Depleting Compounds (ODCs) from new, modified or relocated facilities by requiring the use of Best Available Control Technology (BACT).

SCAQMD RULE 1401

A person shall not discharge into the atmosphere from any single source of emission whatsoever any air contaminant for a period or periods aggregating more than three minutes in any 1 hour that is as dark or darker in shade as that designated No. 1 on the Ringelmann Chart, as published by the United States (U.S.) Bureau of Mines.

ES.3 CONSTRUCTION-SOURCE MITIGATION MEASURES

The Project construction-source emissions would exceed SCAQMD regional thresholds for nitrogen oxides (NO_X) emissions. The following mitigation measure is designed to reduce Project construction-source NO_X emissions. After application of MM AQ-1, Project construction-source emissions impacts would be less than significant.

MM AQ-1

The Construction Contractor shall ensure that off-road diesel construction equipment of 150 HP or greater shall comply with EPA/CARB Tier 4 emissions standards or equivalent and shall ensure that all construction equipment is tuned and maintained in accordance with the manufacturer's specifications.

This page intentionally left blank

1 INTRODUCTION

This report presents the results of the AQIA prepared by Urban Crossroads, Inc., for the proposed Keller Crossing Specific Plan Project (Project). The purpose of this AQIA is to evaluate the potential impacts to air quality associated with construction and operation of the Project and recommend measures to mitigate impacts considered potentially significant in comparison to thresholds established by the SCAQMD.

1.1 SITE LOCATION

The Project site is located on the northwest corner of Winchester Road (SR-79) and Keller Road in the County of Riverside, as shown on Exhibit 1-A. The area surrounding the Project site consists mostly of rural residential homes.

1.2 PROJECT DESCRIPTION

A preliminary land use plan for the proposed Project is shown on Exhibit 1-B. The Project is proposing to amend the Specific Plan with a mix of residential uses, as described below:

- Phase 1 (Opening Year of 2028) is anticipated to include the development of 180 single family detached residential dwelling units and 98 multifamily (low-rise) residential dwelling units.
- Project Buildout (Buildout year of 2030) is anticipated to include a total of 384 single-family detached residential dwelling units, 230 multifamily (low-rise) residential dwelling units, 80 senior housing (detached) units, a 8.97-acre sports park/active park.

EXHIBIT 1-A: LOCATION MAP

EXHIBIT 1-B: PROPOSED LAND USE PLAN

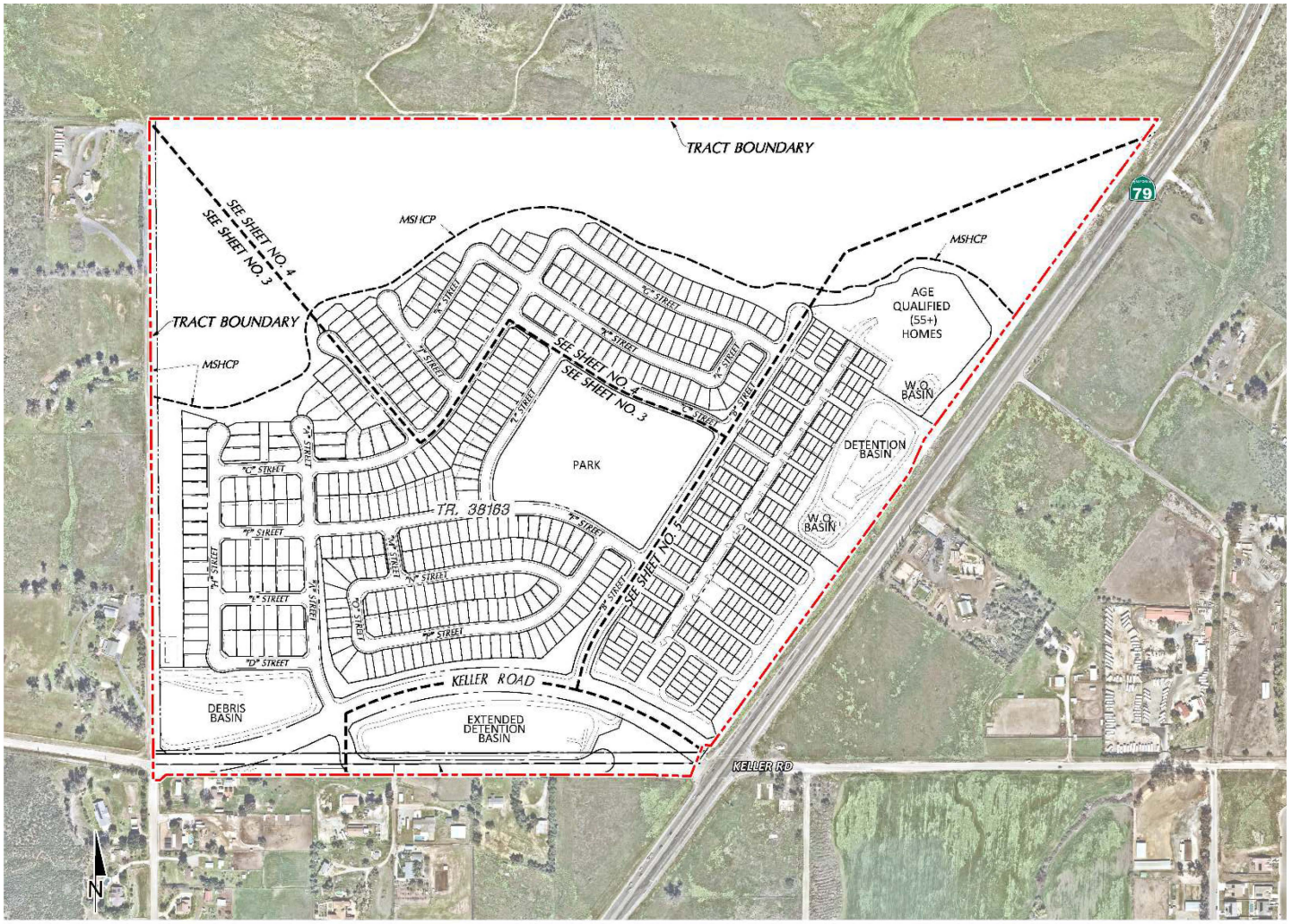

This page intentionally left blank

2 AIR QUALITY SETTING

This section provides an overview of the existing air quality conditions in the Project area and region.

2.1 SOUTH COAST AIR BASIN

The Project site is located in the South Coast Air Basin (SCAB) within the jurisdiction of SCAQMD (2). The SCAQMD was created by the 1977 Lewis-Presley Air Quality Management Act, which merged four county air pollution control bodies into one regional district. Under the Act, the SCAQMD is responsible for bringing air quality in areas under its jurisdiction into conformity with federal and state air quality standards. As stated, the Project site is located within the SCAB, a 6,745-square-mile subregion of the SCAQMD, which includes the non-desert portions of Los Angeles, Riverside, and San Bernardino Counties, and all of Orange County.

The SCAB is bounded by the Pacific Ocean to the west and the San Gabriel, San Bernardino, and San Jacinto Mountains to the north and east, and the San Diego Air Basin to the south.

2.2 REGIONAL CLIMATE

The regional climate has a substantial influence on air quality in the SCAB. In addition, the temperature, wind, humidity, precipitation, and amount of sunshine influence the air quality.

The annual average temperatures throughout the SCAB vary from the low to mid 60s (degrees Fahrenheit [°F]). Due to a decreased marine influence, the eastern portion of the SCAB shows greater variability in average annual minimum and maximum temperatures. January is the coldest month throughout the SCAB, with average minimum temperatures of 47°F in downtown Los Angeles and 36°F in San Bernardino. All portions of the SCAB have recorded maximum temperatures above 100°F.

Although the climate of the SCAB can be characterized as semi-arid, the air near the land surface is quite moist on most days because of the presence of a marine layer. This shallow layer of sea air is an important modifier of SCAB climate. Humidity restricts visibility in the SCAB, and the conversion of sulfur dioxide (SO_2) to sulfates (SO_4) is heightened in air with high relative humidity. The marine layer provides an environment for that conversion process, especially during the spring and summer months. The annual average relative humidity within the SCAB is 71% along the coast and 59% inland. Since the ocean effect is dominant, periods of heavy early morning fog are frequent and low stratus clouds are a characteristic feature. These effects decrease with distance from the coast.

More than 90% of the SCAB's rainfall occurs from November through April. The annual average rainfall varies from approximately nine inches in Riverside to fourteen inches in downtown Los Angeles. Monthly and yearly rainfall totals are extremely variable. Summer rainfall usually consists of widely scattered thunderstorms near the coast and slightly heavier shower activity in the eastern portion of the SCAB with frequency being higher near the coast.

Due to its generally clear weather, about three-quarters of available sunshine is received in the SCAB. The remaining one-quarter is absorbed by clouds. The ultraviolet portion of this abundant radiation is a key factor in photochemical reactions. On the shortest day of the year, there are approximately 10 hours of possible sunshine, and on the longest day of the year, there are approximately 14½ hours of possible sunshine.

The importance of wind to air pollution is considerable. The direction and speed of the wind determines the horizontal dispersion and transport of the air pollutants. During the late autumn to early spring rainy season, the SCAB is subjected to wind flows associated with the traveling storms moving through the region from the northwest. This period also brings five to ten periods of strong, dry offshore winds, locally termed "Santa Anas" each year. During the dry season, which coincides with the months of maximum photochemical smog concentrations, the wind flow is bimodal, typified by a daytime onshore sea breeze and a nighttime offshore drainage wind. Summer wind flows are created by the pressure differences between the relatively cold ocean and the unevenly heated and cooled land surfaces that modify the general northwesterly wind circulation over southern California. Nighttime drainage begins with the radiational cooling of the mountain slopes. Heavy, cool air descends the slopes and flows through the mountain passes and canyons as it follows the lowering terrain toward the ocean. Another characteristic wind regime in the SCAB is the "Catalina Eddy," a low level cyclonic (counterclockwise) flow centered over Santa Catalina Island which results in an offshore flow to the southwest. On most spring and summer days, some indication of an eddy is apparent in coastal sections.

In the SCAB, there are two distinct temperature inversion structures that control vertical mixing of air pollution. During the summer, warm high-pressure descending (subsiding) air is undercut by a shallow layer of cool marine air. The boundary between these two layers of air is a persistent marine subsidence/inversion. This boundary prevents vertical mixing which effectively acts as an impervious lid to pollutants over the entire SCAB. The mixing height for the inversion structure is normally situated 1,000 to 1,500 feet above mean sea level.

A second inversion-type forms in conjunction with the drainage of cool air off the surrounding mountains at night followed by the seaward drift of this pool of cool air. The top of this layer forms a sharp boundary with the warmer air aloft and creates nocturnal radiation inversions. These inversions occur primarily in the winter, when nights are longer and onshore flow is weakest. They are typically only a few hundred feet above mean sea level. These inversions effectively trap pollutants, such as nitrogen oxides (NO_X) and carbon monoxide (CO) from vehicles, as the pool of cool air drifts seaward. Winter is therefore a period of high levels of primary pollutants along the coastline.

2.3 WIND PATTERNS AND PROJECT LOCATION

The distinctive climate of the Project area and the SCAB is determined by its terrain and geographical location. The SCAB is located in a coastal plain with connecting broad valleys and low hills, bounded by the Pacific Ocean in the southwest quadrant with high mountains forming the remainder of the perimeter.

Wind patterns across the south coastal region are characterized by westerly and southwesterly onshore winds during the day and easterly or northeasterly breezes at night. Winds are characteristically light although the speed is somewhat greater during the dry summer months than during the rainy winter season.

2.4 AIR POLLUTANTS

2.4.1 CRITERIA POLLUTANTS

Air quality regulations were first promulgated with the Federal Clean Air Act (CAA) of 1970. Air quality is defined by ambient air concentrations of seven "criteria air pollutants," which are a group of common air pollutants identified by the United States Environmental Protection Agency (U.S. EPA) to be of concern with respect to the health and welfare of the general public. Federal and State governments regulate criteria air pollutants by using ambient standards based on criteria regarding the health and/or environmental effects of each pollutant. The seven "criteria" air pollutants defined by the U.S. EPA are: (1) carbon monoxide (CO); (2) sulfur dioxide (SO_2); (3) nitrogen dioxide (NO_2); (4) ozone (O_3); (5) respirable particulate matter with a diameter of 10 microns or less (PM_{10}), (6) fine particulate matter with a diameter of 2.5 microns or less ($PM_{2.5}$), and (7) lead (Pb).

Criteria pollutants are pollutants that are regulated through the development of human health based and/or environmentally based criteria for setting permissible levels. Criteria pollutants, their typical sources, and health effects are identified below (3).

TABLE 2-1: CRITERIA POLLUTANTS

Criteria Pollutant	Description	Sources	Health Effects
CO	CO is a colorless, odorless gas produced by the incomplete combustion of carbon-containing fuels, such as gasoline or wood. CO concentrations tend to be the highest during the winter morning, when little to no wind and surface-based inversions trap the pollutant at ground levels. Because CO is emitted directly from internal combustion engines, unlike ozone (O_3), motor vehicles operating at slow speeds are the primary source of CO in the SCAB. The highest ambient CO concentrations are generally found near congested transportation corridors and intersections.	Any source that burns fuel such as automobiles, trucks, heavy construction equipment, farming equipment and residential heating.	Individuals with a deficient blood supply to the heart are the most susceptible to the adverse effects of CO exposure. The effects observed include earlier onset of chest pain with exercise, and electrocardiograph changes indicative of decreased oxygen (O_2) supply to the heart. Inhaled CO has no direct toxic effect on the lungs but exerts its effect on tissues by interfering with O_2 transport and competing with O_2 to combine with hemoglobin present in the blood to form carboxyhemoglobin (COHb). Hence, conditions with an increased demand for O_2

Criteria Pollutant	Description	Sources	Health Effects
			supply can be adversely affected by exposure to CO. Individuals most at risk include fetuses, patients with diseases involving heart and blood vessels, and patients with chronic hypoxemia (O_2 deficiency) as seen at high altitudes.
SO_2	SO_2 is a colorless, extremely irritating gas or liquid. It enters the atmosphere as a pollutant mainly as a result of burning high sulfur-content fuel oils and coal and from chemical processes occurring at chemical plants and refineries. When SO_2 oxidizes in the atmosphere, it forms SO_4. Collectively, these pollutants are referred to as sulfur oxides (SO_X).	Coal or oil burning power plants and industries, refineries, diesel engines	A few minutes of exposure to low levels of SO_2 can result in airway constriction in some asthmatics, all of whom are sensitive to its effects. In asthmatics, increase in resistance to air flow, as well as reduction in breathing capacity leading to severe breathing difficulties, are observed after acute exposure to SO_2. In contrast, healthy individuals do not exhibit similar acute responses even after exposure to higher concentrations of SO_2. Animal studies suggest that despite SO_2 being a respiratory irritant, it does not cause substantial lung injury at ambient concentrations. However, very high levels of exposure can cause lung edema (fluid accumulation), lung tissue damage, and sloughing off of cells lining the respiratory tract. Some population-based studies indicate that the mortality and morbidity effects associated with fine particles show a similar association with ambient SO_2 levels. In these studies, efforts to separate the effects of SO_2 from those of fine particles have not been successful. It is not clear

Criteria Pollutant	Description	Sources	Health Effects
			whether the two pollutants act synergistically, or one pollutant alone is the predominant factor.
NO_2	NO_2 is a key component of nitrogen oxides (NO_X), which also includes nitric oxide (NO) and nitrous oxide (N_2O). NO_X compounds are primarily produced during combustion processes when nitrogen (N_2) reacts with oxygen (O_2). Both NO and NO_2 serve as precursors in the formation of O_3 and $PM_{2.5}$, making their monitoring crucial for air quality assessments. NO_2, being the more abundant form of NO_X in the atmosphere, has a relatively short lifespan of one to seven days, which enhances its significance as a major air pollutant. As a criteria air pollutant, NO_2 poses various health risks, including respiratory issues and increased vulnerability to infections. It also absorbs blue light, imparting a brownish-red hue to the atmosphere and contributing to reduced visibility and smog formation. Given that NO emissions largely convert to NO_2, the examination of NO_X emissions becomes essential when assessing potential air quality impacts. The concentrations of NO_2 are closely related to traffic density, often resulting in higher exposure levels for commuters in heavy traffic compared to what regional monitoring stations may indicate.	Any source that burns fuel such as automobiles, trucks, heavy construction equipment, farming equipment and residential heating.	Population-based studies suggest that an increase in acute respiratory illness, including infections and respiratory symptoms in children (not infants), is associated with long-term exposure to NO_2 at levels found in homes with gas stoves, which are higher than ambient levels found in Southern California. Increase in resistance to air flow and airway contraction is observed after short-term exposure to NO_2 in healthy subjects. Larger decreases in lung functions are observed in individuals with asthma or chronic obstructive pulmonary disease (e.g., chronic bronchitis, emphysema) than in healthy individuals, indicating a greater susceptibility of these sub-groups. In animals, exposure to levels of NO_2 considerably higher than ambient concentrations result in increased susceptibility to infections, possibly due to the observed changes in cells involved in maintaining immune functions. The severity of lung tissue damage associated with high levels of O_3 exposure increases when animals are exposed to a combination of O_3 and NO_2.

Criteria Pollutant	Description	Sources	Health Effects
O_3	O_3 is a highly reactive and unstable gas that is formed when VOCs and NO_X, both byproducts of internal combustion engine exhaust, undergo slow photochemical reactions in the presence of sunlight. O_3 concentrations are generally highest during the summer months when direct sunlight, light wind, and warm temperature conditions are favorable to the formation of this pollutant.	Formed when ROGs and NO_X react in the presence of sunlight. ROG sources include any source that burns fuels, (e.g., gasoline, natural gas, wood, oil) solvents, petroleum processing and storage and pesticides.	Individuals exercising outdoors, children, and people with preexisting lung disease, such as asthma and chronic pulmonary lung disease, are considered to be the most susceptible sub-groups for O_3 effects. Short-term exposure (lasting for a few hours) to O_3 at levels typically observed in Southern California can result in breathing pattern changes, reduction of breathing capacity, increased susceptibility to infections, inflammation of the lung tissue, and some immunological changes. Elevated O_3 levels are associated with increased school absences. In recent years, a correlation between elevated ambient O_3 levels and increases in daily hospital admission rates, as well as mortality, has also been reported. An increased risk for asthma has been found in children who participate in multiple outdoor sports and reside in communities with high O_3 levels. O_3 exposure under exercising conditions is known to increase the severity of the responses described above. Animal studies suggest that exposure to a combination of pollutants that includes O_3 may be more toxic than exposure to O_3 alone. Although lung volume and resistance changes observed after a single exposure diminish with repeated exposures, biochemical and cellular changes appear to persist, which can lead to

Criteria Pollutant	Description	Sources	Health Effects
			subsequent lung structural changes.
Particulate Matter	PM_{10}: A major air pollutant consisting of tiny solid or liquid particles of soot, dust, smoke, fumes, and aerosols. Particulate matter pollution is a major cause of reduce visibility (haze) which is caused by the scattering of light and consequently the significant reduction air clarity. The size of the particles (10 microns or smaller, about 0.0004 inches or less) allows them to easily enter the lungs where they may be deposited, resulting in adverse health effects. Additionally, it should be noted that PM_{10} is considered a criteria air pollutant. $PM_{2.5}$: A similar air pollutant to PM_{10} consisting of tiny solid or liquid particles which are 2.5 microns or smaller (which is often referred to as fine particles). These particles are formed in the atmosphere from primary gaseous emissions that include SO_4 formed from SO_2 release from power plants and industrial facilities and nitrates that are formed from NO_X release from power plants, automobiles, and other types of combustion sources. The chemical composition of fine particles highly depends on location, time of year, and weather conditions. $PM_{2.5}$ is a criteria air pollutant.	Sources of PM_{10} include road dust, windblown dust and construction. Also formed from other pollutants (acid rain, NO_X, SO_X, organics). Incomplete combustion of any fuel. $PM_{2.5}$ comes from fuel combustion in motor vehicles, equipment, and industrial sources, residential and agricultural burning. Also formed from reaction of other pollutants (acid rain, NO_X, SO_X, organics).	A consistent correlation between elevated ambient fine particulate matter (PM_{10} and $PM_{2.5}$) levels and an increase in mortality rates, respiratory infections, number and severity of asthma attacks and the number of hospital admissions has been observed in different parts of the United States and various areas around the world. In recent years, some studies have reported an association between long-term exposure to air pollution dominated by fine particles and increased mortality, reduction in lifespan, and an increased mortality from lung cancer. Daily fluctuations in $PM_{2.5}$ concentration levels have also been related to hospital admissions for acute respiratory conditions in children, to school and kindergarten absences, to a decrease in respiratory lung volumes in normal children, and to increased medication use in children and adults with asthma. Recent studies show lung function growth in children is reduced with long term exposure to particulate matter. The elderly, people with pre-existing respiratory or cardiovascular disease, and children appear to be more susceptible to the effects of high levels of PM_{10} and $PM_{2.5}$.

Criteria Pollutant	Description	Sources	Health Effects
Pb	Pb is a heavy metal that is highly persistent in the environment and is considered a criteria pollutant. In the past, the primary source of Pb in the air was emissions from vehicles burning leaded gasoline. The major sources of Pb emissions are ore and metals processing, particularly Pb smelters, and piston-engine aircraft operating on leaded aviation gasoline. Other stationary sources include waste incinerators, utilities, and lead-acid battery manufacturers. It should be noted that the Project does not include operational activities such as metal processing or Pb acid battery manufacturing. As such, the Project is not anticipated to generate a quantifiable amount of Pb emissions.	Metal smelters, resource recovery, leaded gasoline, deterioration of Pb paint.	Fetuses, infants, and children are more sensitive than others to the adverse effects of Pb exposure. Exposure to low levels of Pb can adversely affect the development and function of the central nervous system, leading to learning disorders, distractibility, inability to follow simple commands, and lower intelligence quotient. In adults, increased Pb levels are associated with increased blood pressure. Pb poisoning can cause anemia, lethargy, seizures, and death; although it appears that there are no direct effects of Pb on the respiratory system. Pb can be stored in the bone from early age environmental exposure, and elevated blood Pb levels can occur due to breakdown of bone tissue during pregnancy, hyperthyroidism (increased secretion of hormones from the thyroid gland) and osteoporosis (breakdown of bony tissue). Fetuses and breast-fed babies can be exposed to higher levels of Pb because of previous environmental Pb exposure of their mothers.

2.4.2 ADDITIONAL POLLUTANTS

The SCAQMD's primary focus is to achieve the National Ambient Air Quality Standards (NAAQS) and California Ambient Air Quality Standards (CAAQS) for criteria pollutants. However, it also has a broader mandate to control emissions of air contaminants and safeguard public health. As a result, SCAQMD regulates additional pollutants beyond criteria pollutants, including reactive organic gases (ROGs), VOCs, and odors. Additional pollutants, their typical sources, and health effects are identified below (3).

TABLE 2-2: ADDITIONAL POLLUTANTS

Pollutant	Description	Sources	Health Effects
VOC	VOCs are hydrocarbon compounds (any compound containing various combinations of hydrogen and carbon atoms) that exist in the ambient air. VOCs contribute to the formation of smog through atmospheric photochemical reactions and/or may be toxic. Compounds of carbon (also known as organic compounds) have different levels of reactivity; that is, they do not react at the same speed or do not form O_3 to the same extent when exposed to photochemical processes. VOCs often have an odor, and some examples include gasoline, alcohol, and the solvents used in paints. Exceptions to the VOC designation include CO, carbon dioxide, carbonic acid, metallic carbides or carbonates, and ammonium carbonate. VOCs are a criteria pollutant since they are a precursor to O_3, which is a criteria pollutant. The terms VOC and ROG (see below) interchangeably.	Organic chemicals are widely used as ingredients in household products. Paints, varnishes, and wax all contain organic solvents, as do many cleaning, disinfecting, cosmetic, degreasing and hobby products. Fuels are made up of organic chemicals. All of these products can release organic compounds while you are using them, and, to some degree, when they are stored.	Breathing VOCs can irritate the eyes, nose, and throat, can cause difficulty breathing and nausea, and can damage the central nervous system as well as other organs. Some VOCs can cause cancer. Not all VOCs have all these health effects, though many have several.
ROG	Similar to VOC, ROGs are also precursors in forming O_3 and consist of compounds containing methane, ethane, propane, butane, and longer chain hydrocarbons, which are typically the result of some type of combustion/decomposition process. Smog is formed when ROG and NO_X react in the presence of sunlight. ROGs are a criteria pollutant since they are a precursor to O_3, which is a criteria pollutant. The terms ROG and VOC (see previous) interchangeably.	Sources similar to VOCs.	Health effects similar to VOCs.

Pollutant	Description	Sources	Health Effects
Odor	Odor means the perception experienced by a person when one or more chemical substances in the air come into contact with the human olfactory nerves (4).	Odors can come from many sources including animals, human activities, industry, natures, and vehicles.	Offensive odors can potentially affect human health in several ways. First, odorant compounds can irritate the eye, nose, and throat, which can reduce respiratory volume. Second, studies have shown that the VOCs that cause odors can stimulate sensory nerves to cause neurochemical changes that might influence health, for instance, by compromising the immune system. Finally, unpleasant odors can trigger memories or attitudes linked to unpleasant odors, causing cognitive and emotional effects such as stress.

2.5 EXISTING AIR QUALITY

Existing air quality is measured at established SCAQMD air quality monitoring stations. Monitored air quality is evaluated in the context of ambient air quality standards. These standards are the levels of air quality that are considered safe, with an adequate margin of safety, to protect the public health and welfare. National Ambient Air Quality Standards (NAAQS) and California Ambient Air Quality Standards (CAAQS) currently in effect are shown in Table 2-3 (5).

The determination of whether a region's air quality is healthful or unhealthful is determined by comparing contaminant levels in ambient air samples to the state and federal standards. At the time of this AQIA, the most recent state and federal standards were updated by CARB on July 16, 2024, and are presented in Table 2-3. The air quality in a region is considered to be in attainment by the state if the measured ambient air pollutant levels for O_3, CO (except 8-hour Lake Tahoe), SO_2 (1 and 24 hour), NO_2, PM_{10}, and $PM_{2.5}$ are not to be exceeded. All others are not to be equaled or exceeded. It should be noted that the three-year period is presented for informational purposes and is not the basis for how the state assigns attainment status. Attainment status for a pollutant means that the SCAQMD meets the standards set by the EPA or the California EPA (CalEPA). Conversely, nonattainment means that an area has monitored air quality that does not meet the NAAQS or CAAQS standards. In order to improve air quality in nonattainment areas, a State Implementation Plan (SIP) is drafted by CARB. The SIP outlines the measures that the state will take to improve air quality. Once nonattainment areas meet the standards and additional redesignation requirements, the EPA will designate the area as a maintenance area (6).

TABLE 2-3: AMBIENT AIR QUALITY STANDARDS (1 OF 2)

Ambient Air Quality Standards						
Pollutant	**Averaging Time**	**California Standards [1]**		**National Standards [2]**		
		Concentration [3]	**Method [4]**	**Primary [3,5]**	**Secondary [3,6]**	**Method [7]**
Ozone (O_3)[8]	1 Hour	0.09 ppm (180 µg/m^3)	Ultraviolet Photometry	—	Same as Primary Standard	Ultraviolet Photometry
	8 Hour	0.070 ppm (137 µg/m^3)		0.070 ppm (137 µg/m^3)		
Respirable Particulate Matter (PM10)[9]	24 Hour	50 µg/m^3	Gravimetric or Beta Attenuation	150 µg/m^3	Same as Primary Standard	Inertial Separation and Gravimetric Analysis
	Annual Arithmetic Mean	20 µg/m^3		—		
Fine Particulate Matter (PM2.5)[9]	24 Hour	—	—	35 µg/m^3	Same as Primary Standard	Inertial Separation and Gravimetric Analysis
	Annual Arithmetic Mean	12 µg/m^3	Gravimetric or Beta Attenuation	9.0 µg/m^3	15.0 µg/m^3	
Carbon Monoxide (CO)	1 Hour	20 ppm (23 mg/m^3)	Non-Dispersive Infrared Photometry (NDIR)	35 ppm (40 mg/m^3)	—	Non-Dispersive Infrared Photometry (NDIR)
	8 Hour	9.0 ppm (10 mg/m^3)		9 ppm (10 mg/m^3)	—	
	8 Hour (Lake Tahoe)	6 ppm (7 mg/m^3)		—	—	
Nitrogen Dioxide (NO_2)[10]	1 Hour	0.18 ppm (339 µg/m^3)	Gas Phase Chemiluminescence	100 ppb (188 µg/m^3)	—	Gas Phase Chemiluminescence
	Annual Arithmetic Mean	0.030 ppm (57 µg/m^3)		53 ppb (100 µg/m^3)	Same as Primary Standard	
Sulfur Dioxide (SO_2)[11]	1 Hour	0.25 ppm (655 µg/m^3)	Ultraviolet Fluorescence	75 ppb (196 µg/m^3)	—	Ultraviolet Flourescence; Spectrophotometry (Pararosaniline Method)
	3 Hour	—		—	0.5 ppm (1300 µg/m^3)	
	24 Hour	0.04 ppm (105 µg/m^3)		0.14 ppm (for certain areas)[11]	—	
	Annual Arithmetic Mean	—		0.030 ppm (for certain areas)[11]	—	
Lead[12,13]	30 Day Average	1.5 µg/m^3	Atomic Absorption	—	—	High Volume Sampler and Atomic Absorption
	Calendar Quarter	—		1.5 µg/m^3 (for certain areas)[12]	Same as Primary Standard	
	Rolling 3-Month Average	—		0.15 µg/m^3		
Visibility Reducing Particles[14]	8 Hour	See footnote 14	Beta Attenuation and Transmittance through Filter Tape	**No National Standards**		
Sulfates	24 Hour	25 µg/m^3	Ion Chromatography			
Hydrogen Sulfide	1 Hour	0.03 ppm (42 µg/m^3)	Ultraviolet Fluorescence			
Vinyl Chloride[12]	24 Hour	0.01 ppm (26 µg/m^3)	Gas Chromatography			

See footnotes on next page ...

For more information please call ARB-PIO at (916) 322-2990 — California Air Resources Board (7/16/24)

TABLE 2-3: AMBIENT AIR QUALITY STANDARDS (2 OF 2)

1. California standards for ozone, carbon monoxide (except 8-hour Lake Tahoe), sulfur dioxide (1 and 24 hour), nitrogen dioxide, and particulate matter (PM10, PM2.5, and visibility reducing particles), are values that are not to be exceeded. All others are not to be equaled or exceeded. California ambient air quality standards are listed in the Table of Standards in Section 70200 of Title 17 of the California Code of Regulations.
2. National standards (other than ozone, particulate matter, and those based on annual arithmetic mean) are not to be exceeded more than once a year. The ozone standard is attained when the fourth highest 8-hour concentration measured at each site in a year, averaged over three years, is equal to or less than the standard. For PM10, the 24 hour standard is attained when the expected number of days per calendar year with a 24-hour average concentration above 150 $\mu g/m^3$ is equal to or less than one. For PM2.5, the 24 hour standard is attained when 98 percent of the daily concentrations, averaged over three years, are equal to or less than the standard. Contact the U.S. EPA for further clarification and current national policies.
3. Concentration expressed first in units in which it was promulgated. Equivalent units given in parentheses are based upon a reference temperature of 25°C and a reference pressure of 760 torr. Most measurements of air quality are to be corrected to a reference temperature of 25°C and a reference pressure of 760 torr; ppm in this table refers to ppm by volume, or micromoles of pollutant per mole of gas.
4. Any equivalent measurement method which can be shown to the satisfaction of the ARB to give equivalent results at or near the level of the air quality standard may be used.
5. National Primary Standards: The levels of air quality necessary, with an adequate margin of safety to protect the public health.
6. National Secondary Standards: The levels of air quality necessary to protect the public welfare from any known or anticipated adverse effects of a pollutant.
7. Reference method as described by the U.S. EPA. An "equivalent method" of measurement may be used but must have a "consistent relationship to the reference method" and must be approved by the U.S. EPA.
8. On October 1, 2015, the national 8-hour ozone primary and secondary standards were lowered from 0.075 to 0.070 ppm.
9. On February 7, 2024, the national annual PM2.5 primary standard was lowered from 12.0 $\mu g/m^3$ to 9.0 $\mu g/m^3$. The existing national 24-hour PM2.5 standards (primary and secondary) were retained at 35 $\mu g/m^3$, as was the annual secondary standard of 15.0 $\mu g/m^3$. The existing 24-hour PM10 standards (primary and secondary) of 150 $\mu g/m^3$ also were retained. The form of the annual primary and secondary standards is the annual mean, averaged over 3 years.
10. To attain the 1-hour national standard, the 3-year average of the annual 98th percentile of the 1-hour daily maximum concentrations at each site must not exceed 100 ppb. Note that the national 1-hour standard is in units of parts per billion (ppb). California standards are in units of parts per million (ppm). To directly compare the national 1-hour standard to the California standards the units can be converted from ppb to ppm. In this case, the national standard of 100 ppb is identical to 0.100 ppm.
11. On June 2, 2010, a new 1-hour SO_2 standard was established and the existing 24-hour and annual primary standards were revoked. To attain the 1-hour national standard, the 3-year average of the annual 99th percentile of the 1-hour daily maximum concentrations at each site must not exceed 75 ppb. The 1971 SO_2 national standards (24-hour and annual) remain in effect until one year after an area is designated for the 2010 standard, except that in areas designated nonattainment for the 1971 standards, the 1971 standards remain in effect until implementation plans to attain or maintain the 2010 standards are approved.
    Note that the 1-hour national standard is in units of parts per billion (ppb). California standards are in units of parts per million (ppm). To directly compare the 1-hour national standard to the California standard the units can be converted to ppm. In this case, the national standard of 75 ppb is identical to 0.075 ppm.
12. The ARB has identified lead and vinyl chloride as 'toxic air contaminants' with no threshold level of exposure for adverse health effects determined. These actions allow for the implementation of control measures at levels below the ambient concentrations specified for these pollutants.
13. The national standard for lead was revised on October 15, 2008 to a rolling 3-month average. The 1978 lead standard (1.5 $\mu g/m^3$ as a quarterly average) remains in effect until one year after an area is designated for the 2008 standard, except that in areas designated nonattainment for the 1978 standard, the 1978 standard remains in effect until implementation plans to attain or maintain the 2008 standard are approved.
14. In 1989, the ARB converted both the general statewide 10-mile visibility standard and the Lake Tahoe 30-mile visibility standard to instrumental equivalents, which are "extinction of 0.23 per kilometer" and "extinction of 0.07 per kilometer" for the statewide and Lake Tahoe Air Basin standards, respectively.

For more information please call ARB-PIO at (916) 322-2990 **California Air Resources Board (7/16/24)**

2.6 REGIONAL AIR QUALITY

Air pollution contributes to a wide variety of adverse health effects. The EPA has established NAAQS for seven of the most common air pollutants: CO, Pb, O_3, PM_{10}, $PM_{2.5}$, NO_2, and SO_2 which are known as criteria pollutants. The SCAQMD monitors levels of various criteria pollutants at 35 permanent monitoring stations and 2 single-pollutant source Pb air monitoring sites throughout the air district (7). On January 25, 2024, CARB adopted the proposed 2023 amendments to the state and national area designations. See Table 2-4 for attainment designations for the SCAB (8). Appendix 2.1 provides geographic representation of the state and federal attainment status for applicable criteria pollutants within the SCAB.

TABLE 2-4: ATTAINMENT STATUS OF CRITERIA POLLUTANTS IN THE SCAB

Criteria Pollutant	State Designation	Federal Designation
O_3 – 1-hour standard	Nonattainment	--
O_3 – 8-hour standard	Nonattainment	Nonattainment
PM_{10}	Nonattainment	Attainment
$PM_{2.5}$	Nonattainment	Nonattainment
CO	Attainment	Unclassifiable/Attainment
NO_2	Attainment	Unclassifiable/Attainment
SO_2	Attainment	Unclassifiable/Attainment
Pb[1]	Attainment	Unclassifiable/Attainment

Note: See Appendix 2.1 for a detailed map of State/National Area Designations within the SCAB
"-" = No standard.

2.7 LOCAL AIR QUALITY

The SCAQMD has designated general forecast areas and air monitoring areas (referred to as Source Receptor Areas [SRA]) throughout the district in order to provide information regarding air quality conditions to Southern California residents. The Project site is located within SRA 26. It should be noted that the monitoring station within SRA 26 only reports air quality data for O_3, as such the following stations will be used to report air quality data for CO, NO_2, PM_{10}, and $PM_{2.5}$.

- SRA 26 (Temecula Valley located 3.30 miles southeast of the Project site) – O_3
- SRA 25 (Lake Elsinore Area located 13.63 miles northwest of the Project site) – CO, NO_2, and PM_{10}
- SRA 23 (Metropolitan Riverside County 1 located 31.15 miles northwest of the Project site) – $PM_{2.5}$

Data from the Lake Elsinore Area and Metropolitan Riverside County 1 monitoring stations were utilized only in instances where data was not available from the Temecula Valley monitoring station.

[1] The Federal nonattainment designation for lead is only applicable towards the Los Angeles County portion of the SCAB.

The most recent three (3) years of data available is shown in Table 2-5 and identifies the number of days ambient air quality standards were exceeded for the study area, which is considered to be representative of the local air quality at the Project site. Data for O_3, CO, NO_2, PM_{10}, and $PM_{2.5}$ for 2021 through 2023 was obtained from the SCAQMD Air Quality Data Tables (9). Additionally, data for SO_2 has been omitted as attainment is regularly met in the SCAB and few monitoring stations measure SO_2 concentrations.

TABLE 2-5: PROJECT AREA AIR QUALITY MONITORING SUMMARY 2021-2023

Pollutant	Standard	Year		
		2021	2022	2023
O_3				
Maximum Federal 1-Hour Concentration (ppm)		0.095	0.087	0.088
Maximum Federal 8-Hour Concentration (ppm)		0.083	0.079	0.082
Number of Days Exceeding State 1-Hour Standard	> 0.09 ppm	11	0	0
Number of Days Exceeding State/Federal 8-Hour Standard	> 0.070 ppm	1	4	3
CO				
Maximum Federal 1-Hour Concentration	> 35 ppm	0.9	0.9	1.3
Maximum Federal 8-Hour Concentration	> 20 ppm	0.8	0.6	0.7
NO_2				
Maximum Federal 1-Hour Concentration	> 0.100 ppm	0.044	0.037	0.042
Annual Federal Standard Design Value		0.007	0.007	0.007
PM_{10}				
Maximum Federal 24-Hour Concentration ($\mu g/m^3$)	> 150 $\mu g/m^3$	89	91	186
Annual Federal Arithmetic Mean ($\mu g/m^3$)		21.4	19.8	20.8
Number of Days Exceeding Federal 24-Hour Standard	> 150 $\mu g/m^3$	0	0	1
Number of Days Exceeding State 24-Hour Standard	> 50 $\mu g/m^3$	4	1	5
$PM_{2.5}$				
Maximum Federal 24-Hour Concentration ($\mu g/m^3$)	> 35 $\mu g/m^3$	82.1	38.5	48.7
Annual Federal Arithmetic Mean ($\mu g/m^3$)	> 12 $\mu g/m^3$	12.58	10.80	10.47
Number of Days Exceeding Federal 24-Hour Standard	> 35 $\mu g/m^3$	10	1	1

ppm = Parts Per Million
$\mu g/m^3$ = Microgram per Cubic Meter
Source: Data for O_3, CO, NO_2, PM_{10}, and $PM_{2.5}$ was obtained from SCAQMD Air Quality Data Tables.

2.8 REGULATORY BACKGROUND

2.8.1 FEDERAL REGULATIONS

The EPA is responsible for setting and enforcing the NAAQS for O_3, CO, NO_X, SO_2, PM_{10}, and Pb (10). The EPA has jurisdiction over emissions sources that are under the authority of the federal government including aircraft, locomotives, and emissions sources outside state waters (Outer Continental Shelf). The EPA also establishes emission standards for vehicles sold in states other

than California. Automobiles sold in California must meet the stricter emission requirements of CARB.

The Federal Clean Air Act (CAA) was first enacted in 1955 and has been amended numerous times in subsequent years (1963, 1965, 1967, 1970, 1977, and 1990). The CAA establishes the federal air quality standards, the NAAQS, and specifies future dates for achieving compliance (11). The CAA also mandates that states submit and implement SIPs for local areas not meeting these standards. These plans must include pollution control measures that demonstrate how the standards will be met.

The 1990 amendments to the CAA that identify specific emission reduction goals for areas not meeting the NAAQS require a demonstration of reasonable further progress toward attainment and incorporate additional sanctions for failure to attain or to meet interim milestones. The sections of the CAA most directly applicable to the development of the Project site include Title I (Non-Attainment Provisions) and Title II (Mobile Source Provisions) (12) (13). Title I provisions were established with the goal of attaining the NAAQS for the following criteria pollutants O_3, NO_2, SO_2, PM_{10}, CO, $PM_{2.5}$, and Pb. The NAAQS were amended in July 1997 to include an additional standard for O_3 and to adopt a NAAQS for $PM_{2.5}$. Table 2-4 (previously presented) provides the NAAQS within the SCAB.

Mobile source emissions are regulated in accordance with Title II provisions. These provisions require the use of cleaner burning gasoline and other cleaner burning fuels such as methanol and natural gas. Automobile manufacturers are also required to reduce tailpipe emissions of hydrocarbons and NO_X. NO_X is a collective term that includes all forms of NO_X which are emitted as byproducts of the combustion process.

2.8.2 CALIFORNIA REGULATIONS

CARB

CARB, which became part of CalEPA in 1991, is responsible for ensuring implementation of the California Clean Air Act (AB 2595), responding to the federal CAA, and for regulating emissions from consumer products and motor vehicles. AB 2595 mandates achievement of the maximum degree of emissions reductions possible from vehicular and other mobile sources in order to attain the state ambient air quality standards by the earliest practical date. CARB established the CAAQS for all pollutants for which the federal government has NAAQS and, in addition, establishes standards for SO_4, visibility, hydrogen sulfide (H_2S), and vinyl chloride (C_2H_3Cl). However, at this time, H_2S and C_2H_3Cl are not measured at any monitoring stations in the SCAB because they are not considered to be a regional air quality problem. Generally, the CAAQS are more stringent than the NAAQS (14) (10).

Local air quality management districts, such as the SCAQMD, regulate air emissions from stationary sources such as commercial and industrial facilities. All air pollution control districts have been formally designated as attainment or non-attainment for each CAAQS.

Serious non-attainment areas are required to prepare Air Quality Management Plans (AQMP) that include specified emission reduction strategies in an effort to meet clean air goals. These plans are required to include:

- Application of Best Available Retrofit Control Technology to existing sources;
- Developing control programs for area sources (e.g., architectural coatings and solvents) and indirect sources (e.g. motor vehicle use generated by residential and commercial development);
- A District permitting system designed to allow no net increase in emissions from any new or modified permitted sources of emissions;
- Implementing reasonably available transportation control measures and assuring a substantial reduction in growth rate of vehicle trips and miles traveled;
- Significant use of low emissions vehicles by fleet operators;
- Sufficient control strategies to achieve a 5% or more annual reduction in emissions or 15% or more in a period of three years for ROGs, NO_X, CO and PM_{10}. However, air basins may use an alternative emission reduction strategy that achieves a reduction of less than 5% per year under certain circumstances.

TITLE 24 ENERGY EFFICIENCY STANDARDS AND CALIFORNIA GREEN BUILDING STANDARDS

California Code of Regulations (CCR) Title 24 Part 6: The California Energy Code was first adopted in 1978 in response to a legislative mandate to reduce California's energy consumption.

The standards are updated periodically to allow consideration and possible incorporation of new energy efficient technologies and methods. CCR, Title 24, Part 11: California Green Building Standards Code (CALGreen) is a comprehensive and uniform regulatory code for all residential, commercial, and school buildings that went in effect on August 1, 2009, and is administered by the California Building Standards Commission.

CALGreen is updated on a regular basis, with the most recent approved update consisting of the 2022 California Green Building Code Standards that became effective on January 1, 2023[2]. The CEC anticipates that the 2022 energy code will provide $1.5 billion in consumer benefits and reduce GHG emissions by 10 million metric tons (15). The Project would be required to comply with the applicable standards in place at the time plan check submittals are made. These require, among other items (16):

RESIDENTIAL MANDATORY MEASURES

- Electric vehicle (EV) charging stations. New construction shall comply with Section 4.106.4.1, 4.106.4.2, 4.106.4.3, to facilitate future installation and use of EV chargers. Electric vehicle supply equipment (EVSE) shall be installed in accordance with the *California Electrical Code*, Article 625. (4.106.4).

[2] The 2022 California Green Building Standards Code became effective on January 1, 2023, however; it has since been amended on July 1, 2024 with the Intervening Code Cycle Update which is reflected in this report. Additionally, it should be noted that CALGreen is currently being updated, with the most recent draft update consisting of the 2025 California Green Building Code Standards that will be effective on January 1, 2025. As buildout of the Project is anticipated to be completed in 2030, it is presumed that the Project's would be required to comply with the Title 24 standards in place at that time of construction.

  - New one- and two-family dwellings and town-houses with attached private garages. For each dwelling unit, install a listed raceway to accommodate a dedicated 208/240-volt branch circuit. The raceway shall not be less than trade size 1 (nominal 1-inch inside diameter). The raceway shall originate at the main service or subpanel and shall terminate into a listed cabinet, box or other enclosure in close proximity to the proposed location of an EV charger. Raceways are required to be continuous at enclosed, inaccessible or concealed areas and spaces. The service panel and/or subpanel shall provide capacity to install a 40-ampere 208/240-volt minimum dedicated branch circuit and space(s) reserved to permit installation of a branch circuit overcurrent protective device.
  - New hotels and motels. All newly constructed hotels and motels shall provide EV spaces capable of supporting future installation of EVSE. The construction documents shall identify the location of the EV spaces. The number of required EV spaces shall be based on the total number of parking spaces provided for all types of parking facilities in accordance with Table 4.106.4.3.1.
- Water conserving plumbing fixtures and fittings. Plumbing fixtures (water closets and urinals) and fittings (faucets and showerheads) shall comply with Sections 4.303.1.1, 4.303.1.2, 4.303.1.3, and 4.303.1.4.
- Outdoor potable water use in landscape areas. Residential developments shall comply with a local water efficient landscape ordinance or the current California Department of Water Resources' Model Water Efficient Landscape Ordinance (MWELO), whichever is more stringent.
- Operation and maintenance manual. At the time of final inspection, a manual, compact disc, web-based reference or other media acceptable to the enforcing agency which includes all of the following shall be placed in the building:
  - Directions to the owner or occupant that the manual shall remain with the building throughout the life cycle of the structure.
  - Operations and maintenance instructions for the following:
    - Equipment and appliances, including water-saving devices and systems, HVAC systems, photovoltaic systems, EV chargers, water-heating systems and other major appliances and equipment.
    - Roof and yard drainage, including gutter and downspouts.
    - Space conditioning systems, including condensers and air filters.
    - Landscape irrigation systems.
    - Water reuse systems.
  - Information from local utility, water and waste recovery providers on methods to further reduce future resource consumption, including recycling programs and locations.
  - Public transportation and/or carpool options available in the area.
  - Educational material on the positive impacts of an interior relative humidity between 30-60% and what methods occupants may use to maintain the relative humidity level in that range.
  - Information about water-conserving landscape and irrigation design and controllers which conserve water.
  - Instructions for maintaining gutters and downspouts and the importance of diverting water at least 5 feet away from the foundation.

  - Information about state solar energy and incentive programs available.
  - A copy of all special inspection verifications required by the enforcing agency of this code.
  - Information from CALFIRE on maintenance of defensible space around residential structures.
- Any installed gas fireplace shall be direct-vent sealed-combustion type. Any installed woodstove or pellet stove shall comply with U.S. EPA New Source Performance Standards (NSPS) emission limits as applicable, and shall have a permanent label indicating they are certified to meet the emission limits. Woodstoves, pellet stoves and fireplaces shall also comply with applicable local ordinances.
- Paints and coatings. Architectural paints and coatings shall comply with VOC limits in Table 1 of the CARB Architectural Suggested Control Measure, as shown in Table 4.504.3, unless more stringent local limits apply. The VOC content limit for coatings that do not meet the definitions for the specialty coatings categories listed in Table 4.504.3 shall be determined by classifying the coating as a Flat, Nonflat, or Nonflat-high Gloss coating, based on its glass, as defined in subsections 4.21, 4.36, and 4.37 of the 2007 CARB, Suggested Control Measure, and the corresponding Flat, Nonflat, Nonflat-high Gloss VOC limit in Table 4.504.3 shall apply.

2.8.3 AQMP

Currently, the NAAQS and CAAQS are exceeded in most parts of the SCAB. In response, the SCAQMD has adopted a series of AQMP to meet the state and federal ambient air quality standards (17). AQMPs are updated regularly to ensure an effective reduction in emissions, accommodate growth, and to minimize any negative fiscal impacts of air pollution control on the economy. A detailed discussion on the AQMP and Project consistency with the AQMP is provided in Section 3.10.

This page intentionally left blank

3 PROJECT AIR QUALITY IMPACT

3.1 INTRODUCTION

This study quantifies air quality emissions generated by construction and operation of the Project and addresses whether the Project conflicts with implementation of the SCAQMD's AQMP. The analysis of Project-generated air emissions determines whether the Project would result in a cumulatively considerable net increase of any criteria pollutant for which the SCAB is in non-attainment under an applicable NAAQS and CAAQS. Additionally, the Project has been evaluated to determine whether it would expose sensitive receptors to substantial pollutant concentrations and the impacts of odors. The significance of these potential impacts is described in the following sections.

3.2 STANDARDS OF SIGNIFICANCE

The criteria used to determine the significance of potential Project-related air quality impacts are taken from the *CEQA Guidelines* (14 CCR §§15000, et seq.). Based on these thresholds, a project would result in a significant impact related to air quality if it would (1):

- Conflict with or obstruct implementation of the applicable air quality plan.
- Result in a cumulatively considerable net increase of any criteria pollutant for which the project region is in non-attainment under an applicable federal or state ambient air quality standard.
- Expose sensitive receptors to substantial pollutant concentrations.
- Result in other emissions (such as those leading to odors) adversely affecting a substantial number of people.

The SCAQMD has also developed regional and localized significance thresholds for other regulated pollutants, as summarized at Table 3-1 (18). The SCAQMD's *CEQA Air Quality Significance Thresholds* (March 2023) indicate that any projects in the SCAB with daily emissions that exceed any of the indicated thresholds should be considered as having an individually and cumulatively significant air quality impact.

TABLE 3-1: REGIONAL AND LOCALIZED EMISSIONS SIGNIFICANCE THRESHOLDS

Pollutant	Construction	Operations
Regional Significance Thresholds		
NO_X	100 lbs/day	55 lbs/day
VOC	75 lbs/day	55 lbs/day
PM_{10}	150 lbs/day	150 lbs/day
$PM_{2.5}$	55 lbs/day	55 lbs/day
SO_X	150 lbs/day	150 lbs/day
CO	550 lbs/day	550 lbs/day
Pb	3 lbs/day	3 lbs/day
Localized Significance Thresholds		
NO_X	0.18 ppm	0.18 ppm
CO (1-hour average)	20 ppm	20 ppm
CO (8-hour average)	9 ppm	9 ppm
PM_{10}	10.4 µg/m^3	2.5 µg/m^3
$PM_{2.5}$	10.4 µg/m^3	2.5 µg/m^3

lbs/day = Pounds Per Day
ppm = Parts Per Million
µg/m^3 = Micrograms Per Cubic Meter

3.3 MODELS EMPLOYED TO ANALYZE AIR QUALITY

3.3.1 CALIFORNIA EMISSIONS ESTIMATOR MODEL (CALEEMOD)

Land uses such as the Project affect air quality through construction-source and operational-source emissions.

The California Air Pollution Control Officers Association (CAPCOA) in conjunction with other California air districts, including SCAQMD, released CalEEMod 2022 in May 2022. CalEEMod periodically releases updates, as such the latest version available at the time of this report has been utilized in this analysis. The purpose of this model is to calculate construction-source and operational-source criteria pollutant (VOCs, NO_X, SO_X, CO, PM_{10}, and $PM_{2.5}$) and greenhouse gas (GHG) emissions from direct and indirect sources; and quantify applicable air quality and GHG reductions achieved from mitigation measures (19). Accordingly, the latest version of CalEEMod has been used for this Project to determine construction and operational air quality emissions. Output from the model runs for both construction and operational activity are provided in Appendices 3.1 through 3.6.

3.4 CONSTRUCTION EMISSIONS

3.4.1 CONSTRUCTION ACTIVITIES

Construction activities associated with the Project would result in emissions of VOCs, NO_X, SO_X, CO, PM_{10}, and $PM_{2.5}$. Construction-related emissions are expected from the following construction activities:

OFF-SITE IMPROVEMENTS

- Grading
- Sewer, Drain, Water
- Utility Crossing
- Dry Utilities
- Curb, Gutter, Street Improvements

PHASE 1 (IN-TRACT)

- Sewer, Drain, Water
- Utility Sleeving
- Curb, Gutter, Street Improvements
- Dry Utilities

PHASE 1 (ON-SITE)

- Grading
- Building Construction
- Paving
- Architectural Coating

PHASE 2

- Building Construction
- Paving
- Architectural Coating

GRADING ACTIVITIES

Dust is typically a major concern during grading activities. Because such emissions are not amenable to collection and discharge through a controlled source, they are called "fugitive emissions." Fugitive dust emissions rates vary as a function of many parameters (soil silt, soil moisture, wind speed, area disturbed, number of vehicles, depth of disturbance or excavation, etc.). CalEEMod was utilized to calculate fugitive dust emissions resulting from this phase of activity. Per client provided data, the Project would balance and therefore no import or export will be required.

OFF-SITE UTILITY AND INFRASTRUCTURE IMPROVEMENTS

In addition, to support the Project development, there will be roadway construction and utility installation along Keller Road east of Leon Road and Keller Road east of Pourroy Road to Winchester Road (SR-79) and Pourroy Road north of Keller Road to Winchester Road (SR-79) and along Winchester Road at the intersection of La Alba Drive and Winchester Road. It is expected that the off-site construction activities would not take place at one location for the entire duration of construction. Impacts associated with these activities are not expected to exceed the emissions identified for Project-related construction activities since the off-site construction areas would have physical constraints on the amount of daily activity that could occur.

Emissions resulting from this construction activity were modeled in CalEEMod conservatively and would total approximately 23,760 linear feet (4.50 miles) over 35.2 acres disturbed. Construction emissions from this off-site work would be relatively short term and not concentrated in one area. The construction schedule and associated equipment are included in Tables 3-3 and 3-4. Emissions resulting from off-site construction without mitigation and with mitigation have been quantified and are included in Tables 3-5 and 3-6, respectively.

ON-ROAD TRIPS

Construction generates on-road vehicle emissions from vehicle usage for workers, vendors, and haul trucks commuting to and from the site. The number of worker, vendor, and hauling trips are presented below in Table 3-2. It should be noted that for Vendor Trips specifically, CalEEMod only assigns Vendor Trips to the Building Construction phase. Vendor trips would likely occur during all phases of construction. As such, the CalEEMod defaults for Vendor Trips have been adjusted based on a ratio of the total vendor trips to the number of days of each subphase of activity. Additionally, because paving and architectural coating activities overlap with building construction, the vendor trips assigned to building construction activities are assumed to be the same trips used to cover paving and architectural coating.

TABLE 3-2: CONSTRUCTION TRIP ASSUMPTIONS

Phase	Construction Activity	Worker Trips Per Day	Vendor Trips Per Day[1]	Hauling Trips Per Day
Off-Site	Grading	13	2	0
	Sewer, Drain, Water	10	3	0
	Utility Crossing	5	2	0
	Dry Utilities	5	2	0
	Curb, Gutter, Street Improvement	8	0	0
1 (In-Tract)	Sewer, Drain, Water	10	4	0
	Utility Sleeving	5	5	0
	Curb, Gutter, Street Improvement	5	2	0
	Dry Utilities	5	2	0
1 (On-Site)	Grading	33	12	0

Phase	Construction Activity	Worker Trips Per Day	Vendor Trips Per Day[1]	Hauling Trips Per Day
	Building Construction	135	22	0
	Paving	15	0	0
	Architectural Coating	27	0	0
2	Building Construction	226	44	0
	Paving	15	0	0
	Architectural Coating	45	0	0

[1] It should be noted that based on CalEEMod User's Guide Version 2022, Projects that include on-road water or cement trucks, "can account for the on-road emissions by entering this information as additional vendor trips on the Trips and VMT screen". As such, water trucks associated with all phases were accounted for as additional vendor trips.

3.4.2 CONSTRUCTION DURATION

For purposes of analysis, construction of the Project is expected to commence in October 2025 and would last through February 2027 for Off-Site, February 2027 through July 2027 for Phase 1 (In-Tract), July 2026 through December 2028 for Phase 1 (On-Site), and March 2026 through January 2030 for Phase 2. The construction schedule utilized in the analysis, shown in Table 3-3, represents a "conservative" analysis scenario should construction occur any time after the respective dates since emission factors for construction decrease as time passes and the analysis year increases due to emission regulations becoming more stringent.[3] The duration of construction activity and associated equipment represents a reasonable approximation of the expected construction fleet as required per *CEQA Guidelines* (1).

TABLE 3-3: CONSTRUCTION DURATION

Phase	Construction Activity	Start Date	End Date	Working Days
Off-Site	Grading	10/13/2025	3/2/2026	101
	Sewer, Drain, Water	3/3/2026	10/2/2026	154
	Utility Crossing	10/2/2026	11/6/2026	26
	Dry Utilities	2/1/2026	3/19/2026	34
	Curb, Gutter, Street Improvement	11/2/2026	2/1/2027	66
1 (In-Tract)	Sewer, Drain, Water	2/3/2027	4/30/2027	63
	Utility Sleeving	5/3/2027	5/14/2027	10
	Curb, Gutter, Street Improvement	5/17/2027	6/18/2027	25
	Dry Utilities	6/21/2027	7/30/2027	30

[3] As shown in the CalEEMod User's Guide Version 2022, Appendix G "Table G-11. Statewide Average Annual Offroad Equipment Emission Factors" as the analysis year increases, emission factors for the same equipment pieces decrease due to the natural turnover of older equipment being replaced by newer less polluting equipment and new regulatory requirements.

Phase	Construction Activity	Start Date	End Date	Working Days
1 (On-Site)	Grading	6/1/2026	2/2/2027	177
	Building Construction	2/3/2027	12/29/2028	498
	Paving	9/18/2028	12/29/2028	75
	Architectural Coating	9/18/2028	12/29/2028	75
2	Building Construction	3/2/2026	1/1/2030	1002
	Paving	8/1/2029	1/1/2030	110
	Architectural Coating	8/1/2029	1/1/2030	110

3.4.3 CONSTRUCTION EQUIPMENT

Consistent with industry standards and typical construction practices, each piece of equipment listed in Table 3-4 is assumed to operate up to a total of eight (8) hours per day, or more than two-thirds of the period during which construction activities are allowed pursuant to the County code.

TABLE 3-4: CONSTRUCTION EQUIPMENT ASSUMPTIONS

Phase	Construction Activity	Equipment[1]	Amount	Hours Per Day
Off-Site	Grading	Scrapers	4	8
		Rubber Tired Dozers	1	8
		Water Truck	1	8
	Sewer, Drain, Water	Excavators	2	8
		Rubber Tires Loaders	2	8
		Water Truck	1	8
	Utility Crossing	Tractors/Loaders/Backhoes	2	8
		Water Truck	1	8
	Dry Utilities	Tractors/Loaders/Backhoes	2	8
		Water Truck	1	8
	Curb, Gutter, Street Improvement	Grader	1	8
		Skid Steer Loader	1	8
		Scraper	1	8
		Water Truck	1	8
1 (In-Tract)	Sewer, Drain, Water	Excavators	2	8
		Rubber Tires Loaders	2	8
		Water Truck	2	8
	Utility Sleeving	Tractors/Loaders/Backhoes	2	8
		Water Truck	2	8

Phase	Construction Activity	Equipment[1]	Amount	Hours Per Day
	Curb, Gutter, Street Improvement	Grader	1	8
		Skid Steer Loader	1	8
		Water Truck	1	8
	Dry Utilities	Tractors/Loaders/Backhoes	2	8
		Water Truck	1	8
1 (On-Site)	Grading	Scrapers	8	8
		Rubber Tired Dozers	5	8
		Water Truck	2	8
	Building Construction	Cranes	1	8
		Forklifts	3	8
		Generator Sets	1	8
		Tractors/Loaders/Backhoes	3	8
		Welders	1	8
	Paving	Pavers	2	8
		Paving Equipment	2	8
		Rollers	2	8
	Architectural Coating	Air Compressors	1	8
2	Building Construction	Cranes	1	8
		Forklifts	3	8
		Generator Sets	1	8
		Tractors/Loaders/Backhoes	3	8
		Welders	1	8
	Paving	Pavers	2	8
		Paving Equipment	2	8
		Rollers	2	8
	Architectural Coating	Air Compressors	1	8

[1] It should be noted that based on CalEEMod User's Guide Version 2022, Projects that include on-road water or cement trucks, "can account for the on-road emissions by entering this information as additional vendor trips on the Trips and VMT screen". As such, water trucks associated with all phases were accounted for as additional vendor trips.

3.4.4 CONSTRUCTION EMISSIONS SUMMARY

IMPACTS WITHOUT MITIGATION

The estimated maximum daily construction emissions without mitigation are summarized in Table 3-5. Under this scenario, the average tier was selected for each piece of equipment in CalEEMod. Detailed construction model outputs are presented in Appendices 3.1 through 3.4.

Under the assumed scenarios, without mitigation, emissions resulting from the Project construction will exceed thresholds established by the SCAQMD for emissions of NO_X.

TABLE 3-5: OVERALL CONSTRUCTION EMISSIONS SUMMARY – WITHOUT MITIGATION

Year	Emissions (lbs/day)					
	VOC	NO_X	CO	SO_X	PM_{10}	$PM_{2.5}$
Summer						
2026	13.11	109.53	121.64	0.25	19.15	9.64
2027	4.32	27.80	61.76	0.08	6.43	2.16
2028	43.80	30.37	65.08	0.08	6.80	2.28
2029	46.40	18.92	42.37	0.05	4.70	1.51
Winter						
2025	3.94	36.56	30.84	0.08	4.45	2.38
2026	16.40	140.83	142.03	0.33	23.29	11.78
2027	13.11	108.25	116.57	0.27	19.05	9.57
2028	43.71	30.65	59.01	0.08	6.80	2.28
2029	46.22	19.10	38.26	0.05	4.70	1.51
2030	46.12	18.53	37.49	0.05	4.66	1.48
Maximum Daily Emissions	**46.40**	**140.83**	**142.03**	**0.33**	**23.29**	**11.78**
SCAQMD Regional Threshold	75	100	550	150	150	55
Threshold Exceeded?	**NO**	**YES**	**NO**	**NO**	**NO**	**NO**

Source: CalEEMod construction-source (unmitigated) emissions are presented in Appendices 3.1 through 3.4.

Impacts with Mitigation

The estimated maximum daily construction emissions with mitigation are summarized in Table 3-6. Detailed construction model outputs are presented in Appendices 3.5 through 3.8. Under the assumed scenarios, emissions resulting from the Project construction will not exceed thresholds established by the SCAQMD for emissions of NO_X after implementation of MM AQ-1. The NO_X exceedance is primarily due to the construction equipment related to grading activities.

TABLE 3-6: OVERALL CONSTRUCTION EMISSIONS SUMMARY – WITH MITIGATION

Year	Emissions (lbs/day)					
	VOC	NO_X	CO	SO_X	PM_{10}	$PM_{2.5}$
Summer						
2026	4.91	72.01	152.98	0.25	15.54	6.35
2027	3.61	27.81	66.16	0.08	6.20	1.94

Year	Emissions (lbs/day)					
	VOC	NO_X	CO	SO_X	PM_{10}	$PM_{2.5}$
2028	43.36	29.20	68.73	0.08	6.59	2.09
2029	46.17	18.55	44.23	0.05	4.60	1.42
Winter						
2025	1.07	21.95	44.73	0.08	3.16	1.21
2026	5.75	90.42	187.46	0.33	18.63	7.54
2027	4.99	73.78	152.41	0.27	15.59	6.42
2028	43.26	29.48	62.66	0.08	6.59	2.09
2029	45.99	18.74	40.13	0.05	4.60	1.42
2030	45.90	18.27	39.36	0.05	4.57	1.39
Maximum Daily Emissions	**46.17**	**90.42**	**187.46**	**0.33**	**18.63**	**7.54**
SCAQMD Regional Threshold	75	100	550	150	150	55
Threshold Exceeded?	**NO**	**NO**	**NO**	**NO**	**NO**	**NO**

Source: CalEEMod construction-source (mitigated) emissions are presented in Appendices 3.5 through 3.8.

3.5 OPERATIONAL EMISSIONS

Operational activities associated with the Project would result in emissions of VOCs, NO_X, SO_X, CO, PM_{10}, and $PM_{2.5}$. Operational emissions are expected from the following primary sources:

- Area Source Emissions
- Energy Source Emissions
- Mobile Source Emissions

3.5.1 AREA SOURCE EMISSIONS

ARCHITECTURAL COATINGS

Over a period of time, the Project buildings would require maintenance and would therefore produce emissions resulting from the evaporation of solvents contained in paints, varnishes, primers, and other surface coatings. The emissions associated with architectural coatings were calculated using CalEEMod.

CONSUMER PRODUCTS

Consumer products include, but are not limited to, detergents, cleaning compounds, polishes, personal care products, and lawn and garden products. Many of these products contain organic compounds which when released in the atmosphere can react to form ozone and other photochemically reactive pollutants. The emissions associated with the use of consumer products were calculated based on defaults provided within CalEEMod.

LANDSCAPE MAINTENANCE EQUIPMENT

Landscape maintenance equipment would generate emissions from fuel combustion and evaporation of unburned fuel. Equipment in this category would include lawnmowers, shedders/grinders, blowers, trimmers, chain saws, and hedge trimmers used to maintain the landscaping of the Project. It should be noted that on October 9, 2021, Governor Gavin Newsom signed AB 1346. The bill aims to ban the sale of new gasoline-powered equipment under 25 gross horsepower (known as small off-road engines [SOREs]) by January 1, 2024, which is now effective. For purposes of analysis, the emissions associated with landscape maintenance equipment were calculated based on assumptions provided in CalEEMod.

3.5.2 ENERGY SOURCE EMISSIONS

COMBUSTION EMISSIONS ASSOCIATED WITH NATURAL GAS AND ELECTRICITY

Electricity and natural gas are used by almost every project. Criteria pollutant emissions are emitted through the generation of electricity and consumption of natural gas. However, because electrical generating facilities for the Project area are located either outside the region (state) or offset through the use of pollution credits (RECLAIM) for generation within the SCAB, criteria pollutant emissions from offsite generation of electricity are excluded from the evaluation of significance. Natural gas and electricity usage associated with the Project was calculated by CalEEMod using default parameters.

3.5.3 MOBILE SOURCE EMISSIONS

The Project related air quality emissions derive primarily from vehicle trips associated with the Project, including residential trips to and from the site associated with the proposed uses. Trip characteristics available from the *Keller Crossing Specific Plan Traffic Impact Analysis* were utilized in this analysis (20).

FUGITIVE DUST RELATED TO VEHICULAR TRAVEL

Vehicles traveling on paved roads would be a source of fugitive emissions due to the generation of road dust inclusive of brake and tire wear particulates. The emissions estimate for travel on paved roads was calculated using CalEEMod.

3.5.4 OPERATIONAL EMISSIONS SUMMARY

Operational activities for summer and winter scenarios are presented in Table 3-7. The estimated operational-source emissions are summarized in Table 3-7. Detailed operational model outputs are presented in Appendices 3.9 and 3.10. Project operational activities would not exceed the numerical thresholds of significance established by the SCAQMD for emissions of any criteria pollutant. As such, operational impacts would be considered less-than-significant.

TABLE 3-7: SUMMARY OF PEAK OPERATIONAL EMISSIONS

Phase	Source	Emissions (lbs/day)					
		VOC	NO_X	CO	SO_X	PM_{10}	$PM_{2.5}$
1	Summer						
	Mobile Source	8.66	7.46	71.17	0.19	17.00	4.40
	Area Source	12.34	4.76	17.76	0.03	0.38	0.38
	Energy Source	0.12	2.04	0.87	0.01	0.16	0.16
	Total Maximum Daily Emissions	**21.12**	**14.25**	**89.80**	**0.23**	**17.55**	**4.95**
	SCAQMD Regional Threshold	55	55	550	150	150	55
	Threshold Exceeded?	**NO**	**NO**	**NO**	**NO**	**NO**	**NO**
	Winter						
	Mobile Source	8.13	7.99	60.11	0.18	17.00	4.40
	Area Source	10.96	4.61	1.96	0.03	0.37	0.37
	Energy Source	0.12	2.04	0.87	0.01	0.16	0.16
	Total Maximum Daily Emissions	**19.21**	**14.63**	**62.94**	**0.22**	**17.54**	**4.94**
	SCAQMD Regional Threshold	55	55	550	150	150	55
	Threshold Exceeded?	**NO**	**NO**	**NO**	**NO**	**NO**	**NO**
Project Buildout	Summer						
	Mobile Source	19.92	17.52	175.14	0.48	45.86	11.85
	Area Source	29.66	11.88	44.41	0.08	0.95	0.94
	Energy Source	0.28	4.78	2.03	0.03	0.39	0.39
	Total Maximum Daily Emissions	**49.85**	**34.18**	**221.58**	**0.59**	**47.20**	**13.18**
	SCAQMD Regional Threshold	55	55	550	150	150	55
	Threshold Exceeded?	**NO**	**NO**	**NO**	**NO**	**NO**	**NO**
	Winter						
	Mobile Source	18.80	18.77	147.25	0.45	45.86	11.85
	Area Source	26.25	11.51	4.90	0.07	0.93	0.93
	Energy Source	0.28	4.78	2.03	0.03	0.39	0.39
	Total Maximum Daily Emissions	**45.33**	**35.06**	**154.19**	**0.56**	**47.18**	**13.17**
	SCAQMD Regional Threshold	55	55	550	150	150	55
	Threshold Exceeded?	**NO**	**NO**	**NO**	**NO**	**NO**	**NO**

Source: CalEEMod operational-source emissions are presented in Appendices 3.9 and 3.10.

3.5.5 POTENTIAL OVERLAP OF CONSTRUCTION AND OPERATIONAL ACTIVITY

Based on the assumed construction and buildout schedule of the proposed Project, there is potential for overlap between construction and operational activity. The preceding analysis of the construction emissions and operational emissions was completed pursuant to the SCAQMD *1993 CEQA Handbook* which details parameters to quantify construction and operation emissions separately and compare each to the applicable construction and operational thresholds of significance. SCAQMD has not developed or published a combined construction and operational emission significance threshold.

Combining the construction emissions with the operational emissions will present a maximum daily emission representing peak building construction activity and half of the Project site operational activity, a scenario that may not occur.

As such, construction and operational emissions have been totaled to show the theoretical overlap of the construction and operational activities. It should be noted that the SCAQMD does not have different thresholds for overlapping activities, rather the SCAQMD has separate thresholds for construction activity and operational activity. As such, the potential emissions from overlapping construction and operational activity shown in Table 3-8 are provided for informational purposes only.

TABLE 3-8: POTENTIAL OVERLAP OF CONSTRUCTION AND OPERATIONAL ACTIVITY

Emissions	Emissions (lbs/day)					
	VOC	NO_X	CO	SO_X	PM_{10}	$PM_{2.5}$
Summer						
Construction (Phase 2)	46.17	18.55	44.23	0.05	4.60	1.42
Operations (Phase 1)	21.12	14.25	89.80	0.23	17.55	4.95
Total Maximum Daily Emissions	**67.28**	**32.81**	**134.03**	**0.28**	**22.15**	**6.37**
Winter						
Construction (Phase 2)	45.99	18.74	40.13	0.05	4.60	1.42
Operations (Phase 1)	19.21	14.63	62.94	0.22	17.54	4.94
Total Maximum Daily Emissions	**65.21**	**33.37**	**103.07**	**0.27**	**22.14**	**6.37**

Source: CalEEMod localized operational-source emissions are presented in Appendices 3.5 through 3.10.

3.6 LOCALIZED SIGNIFICANCE

BACKGROUND ON LST DEVELOPMENT

The analysis makes use of methodology included in the SCAQMD *Final Localized Significance Threshold Methodology* (LST Methodology). The SCAQMD has established that impacts to air quality are significant if there is a potential to contribute or cause localized exceedances of the

federal and/or state ambient air quality standards (NAAQS/CAAQS). Collectively, these are referred to as Localized Significance Thresholds (LSTs).

The SCAQMD established LSTs in response to the SCAQMD Governing Board's Environmental Justice Initiative I-4.[4] LSTs represent the maximum emissions from a project that would not cause or contribute to an exceedance of the most stringent applicable federal or state ambient air quality standard at the nearest residence or sensitive receptor. The SCAQMD states that lead agencies can use the LSTs as another indicator of significance in its air quality impact analyses.

LSTs were developed in response to environmental justice and health concerns raised by the public regarding exposure of individuals to criteria pollutants in local communities. To address the issue of localized significance, the SCAQMD adopted LSTs that show whether a project would cause or contribute to localized air quality impacts and thereby cause or contribute to potential localized adverse health effects. The analysis makes use of methodology included in the *LST Methodology* (21).

EMISSIONS CONSIDERED

Based on SCAQMD's *LST Methodology*, emissions for concern during construction activities are on-site NO_X, CO, $PM_{2.5}$, and PM_{10}. The *LST Methodology* clearly states that "off-site mobile emissions from the Project should not be included in the emissions compared to LSTs (22)." As such, for purposes of the construction LST analysis, only emissions included in the CalEEMod "on-site" emissions outputs were considered.

DISPERSION MODELING

In order to estimate localized pollutant concentrations resulting from Project construction, the SCAQMD-approved American Meteorological Society/EPA Regulatory Model (AERMOD) dispersion model was utilized. The modeling approach utilized is discussed as follows:

SOURCES

It should be noted that in order to model worst-case conditions, the highest daily peak on-site emissions resulting from overlapping construction activity were modeled.

A ground level release height and a 1 meter (approximately 3.28 feet) initial vertical dimension (sigma z) were utilized for fugitive dust emissions of PM_{10} and $PM_{2.5}$ consistent with SCAQMD's LST guidance.

In order to account for equipment exhaust emissions from NO_2, CO, PM_{10}, and $PM_{2.5}$ a release height of 5.0 meters was utilized consistent with SCAQMD's LST guidance.

[4] The purpose of SCAQMD's Environmental Justice program is to ensure that everyone has the right to equal protection from air pollution and fair access to the decision-making process that works to improve the quality of air within their communities. Further, the SCAQMD defines Environmental Justice as "…equitable environmental policymaking and enforcement to protect the health of all residents, regardless of age, culture, ethnicity, gender, race, socioeconomic status, or geographic location, from the health effects of air pollution."

METEOROLOGICAL DATA AND MODEL OPTIONS

In order to account for meteorological conditions at the Project site, meteorological data from the SCAQMD's Perris Valley monitoring station was utilized, as this is the nearest station to the Project site for which meteorological data is available. Additionally, a receptor height of 2 meters and regulatory default options were utilized consistent with SCAQMD's LST guidance.

RECEPTORS

As previously stated, LSTs represent the maximum emissions from a project that would not cause or contribute to an exceedance of the most stringent applicable NAAQS and CAAQS at the nearest residence or sensitive receptor. Receptor locations are off-site locations where individuals may be exposed to emissions from Project activities.

Some people are especially sensitive to air pollution and are given special consideration when evaluating air quality impacts from projects. These groups of people include children, the elderly, and individuals with pre-existing respiratory or cardiovascular illness. Structures that house these persons or places where they gather are defined as "sensitive receptors." These structures typically include uses such as residences, hotels, and hospitals where an individual can remain for 24 hours. Consistent with the LST Methodology, the nearest land use where an individual could remain for 24 hours to the Project site has been used to determine construction and operational air quality impacts for emissions of PM_{10} and $PM_{2.5}$, since PM_{10} and $PM_{2.5}$ thresholds are based on a 24-hour averaging time.

LSTs apply, even for non-sensitive land uses, consistent with *LST Methodology* and SCAQMD guidance. Per the *LST Methodology*, commercial and industrial facilities are not included in the definition of sensitive receptor because employees and patrons do not typically remain on-site for a full 24 hours but are typically on-site for 8 hours or less. However, *LST Methodology* explicitly states that "*LSTs based on shorter averaging periods, such as the NO_2 and CO LSTs, could also be applied to receptors such as industrial or commercial facilities since it is reasonable to assume that a worker at these sites could be present for periods of one to eight hours* (22)." Therefore, any adjacent land use where an individual could remain for 1 or 8 hours, that is located at a closer distance to the Project site than the receptor used for PM_{10} and $PM_{2.5}$ analysis, must be considered to determine construction and operational LST air impacts for emissions of NO_2 and CO since these pollutants have an averaging time of 1 and 8 hours.

PROJECT-RELATED RECEPTORS

Receptors in the Project area are described below and shown on Exhibit 3-A. Localized air quality impacts were evaluated at receptor land uses nearest the Project site. All distances are measured from the Project site boundary to the outdoor living areas (e.g., backyards) or at the building façade, whichever is closer to the Project site.

R1: Location R1 represents the existing residence at 33250 Ashford Lane, approximately 668 feet north of the Project site. Since there are no private outdoor living areas (backyards) facing the Project site, receptor R1 is placed at the residential building façade.

R2: Location R2 represents the existing residence at 33525 Pourroy Road, approximately 227 feet west of the Project site. Since there are no private outdoor living areas (backyards) facing the Project site, receptor R2 is placed at the residential building façade.

R3: Location R3 represents the existing residence at 33975 Pourroy Road, approximately 145 feet west of the Project site. R3 is placed at the private outdoor living areas (backyard) facing the Project site.

R4: Location R4 represents the existing residence at 32025 Keller Road, approximately 13 feet south of the Project site. Since there are no private outdoor living areas (backyards) facing the Project site, receptor R4 is placed at the residential building façade.

R5: Location R5 represents the existing residence at 32187 Keller Road, approximately 90 feet south of the Project site. Since there are no private outdoor living areas (backyards) facing the Project site, receptor R5 is placed at the residential building façade.

R6: Location R6 represents the existing commercial building at 33900 Winchester Road, approximately 326 feet east of the Project site. Since there are no private outdoor living areas (backyards) facing the Project site, receptor R6 is placed at the building façade.

R7: Location R7 represents the existing residence at 34044 Winchester Road, approximately 209 feet south of the Project site. Since there are no private outdoor living areas (backyards) facing the Project site, receptor R7 is placed at the residential building façade.

R8: Location R8 represents the existing commercial building, Bill and Dave's Landscape, at 32750 Keller Road, approximately 986 feet east of the Project site. Since there are no private outdoor living areas (backyards) facing the Project site, receptor R8 is placed at the building façade.

R9: Location R9 represents the existing school. MESI Ranch Academy, at 33303 Louise Road, approximately 4,317 feet northwest of the Project site. Since there are no private outdoor living areas (backyards) facing the Project site, receptor R9 is placed at the building façade.

The SCAQMD recommends that the nearest sensitive receptor be considered when determining a Project's impact. The nearest land use where an individual could remain for 24 hours to the Project site has been used to determine localized construction and operational air quality impacts for emissions of PM_{10} and $PM_{2.5}$ (since PM_{10} and $PM_{2.5}$ thresholds are based on a 24-hour averaging time). As previously stated, and consistent with LST Methodology, the nearest industrial/commercial use to the Project site is used to determine construction and operational LST air impacts for emissions of NO_X and CO as the averaging periods for these pollutants are shorter (8 hours or less) and it is reasonable to assumed that an individual could be present at these sites for periods of one to 8 hours.

EXHIBIT 3-A: SENSITIVE RECEPTOR LOCATIONS

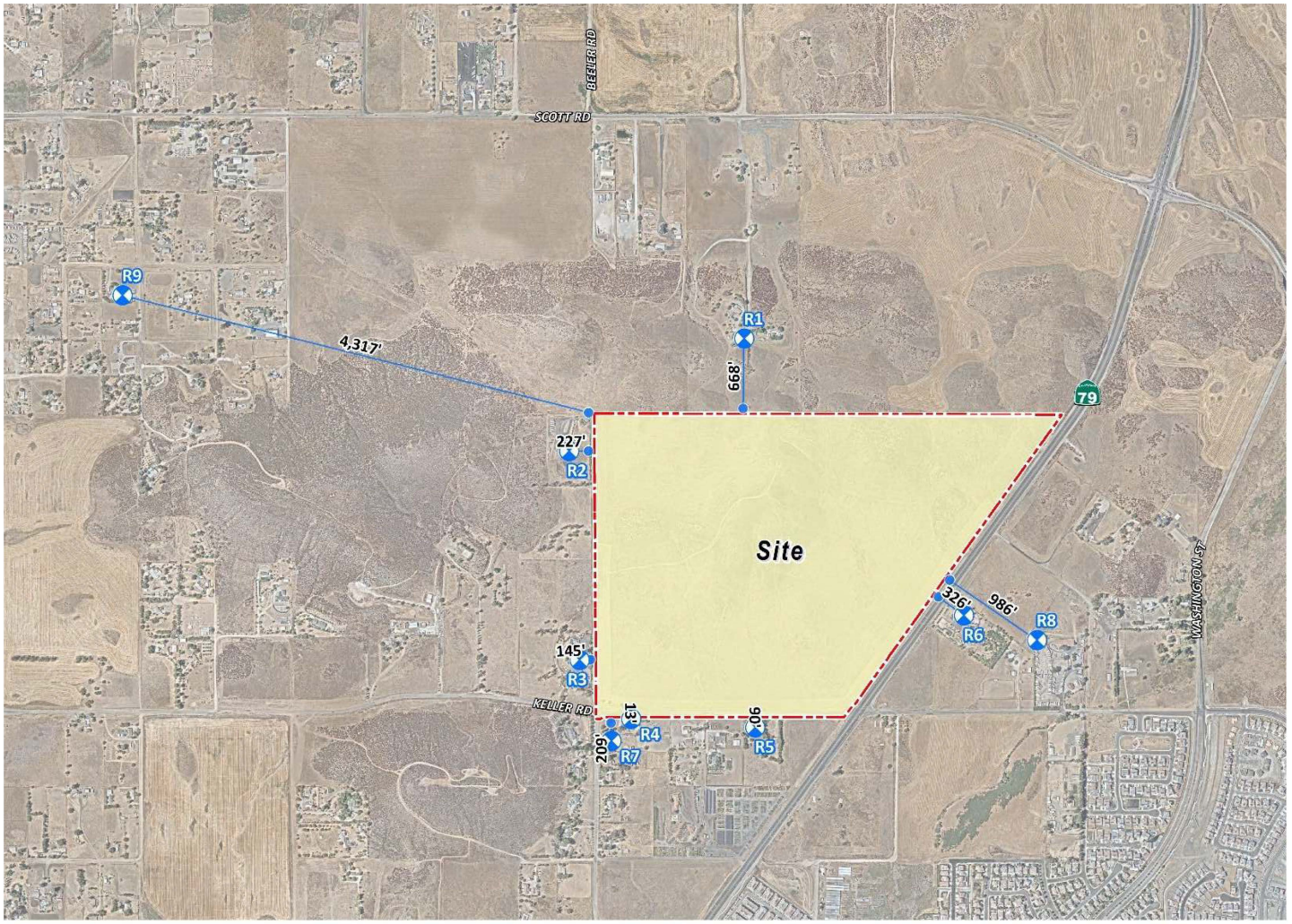

3.7 CONSTRUCTION-SOURCE EMISSIONS LST ANALYSIS

Emissions during the peak construction activity will not exceed the SCAQMD's localized significance thresholds at the maximally exposed receptor location, as illustrated on Table 3-9 (without mitigation). Although implementation of mitigation is not required for construction LSTs, MM AQ-1 which would require tier 4 for equipment more than 150 HP is required to reduce regional air quality construction NOx emissions to less than significant. Implementation of MM AQ-1 will also provide the co-benefit of reducing DPM emissions from construction equipment for construction LSTs, as shown in Table 3-10. All other modeled locations in the study area would experience a lesser concentration and consequently a lesser impact. As such, the Project's localized impacts during construction activity would be less than significant. Outputs from the model runs for construction LSTs are provided in Appendix 3.11. It should be noted that in order to account for a conservative condition, the peak day construction emissions were modeled based on a review of all construction subphases (e.g., site preparation, grading, building construction, paving, coatings). Additionally, based on the SCAQMD LST guidance, the background concentrations for CO and NO_2 are to be added to the model concentrations. However, because the basin exceeds the federal or state PM_{10} and $PM_{2.5}$ standards, background concentrations for these pollutants are not considered.

TABLE 3-9: LOCALIZED SIGNIFICANCE SUMMARY PEAK CONSTRUCTION – WITHOUT MITIGATION

Peak Construction	CO		NO_2	PM_{10}	$PM_{2.5}$
	Averaging Time				
	1-Hour	8-Hour	1-Hour	24-Hours	24-Hours
Peak Day Localized Emissions	0.02	0.01	1.37E-02	0.65	0.34
Background Concentration [A]	1.3	0.7	0.042		
Total Concentration	**1.32**	**0.71**	**0.06**	**0.65**	**0.34**
SCAQMD Localized Significance Threshold	20	9	0.18	10.4	10.4
Threshold Exceeded?	**NO**	**NO**	**NO**	**NO**	**NO**

[A] Highest concentration from the last three years of available data. Per SCAQMD LST guidance, PM_{10} and $PM_{2.5}$ background concentrations are not considered.

Notes: PM_{10} and $PM_{2.5}$ concentrations are expressed in $\mu g/m^3$. All others are expressed in ppm. Threshold based on SCAQMD guidance: https://www.aqmd.gov/docs/default-source/ceqa/handbook/south-coast-aqmd-air-quality-significance-thresholds.pdf?sfvrsn=25

TABLE 3-10: LOCALIZED SIGNIFICANCE SUMMARY PEAK CONSTRUCTION – WITH MITIGATION

Peak Construction	CO		NO_2	PM_{10}	$PM_{2.5}$
	Averaging Time				
	1-Hour	8-Hour	1-Hour	24-Hours	24-Hours
Peak Day Localized Emissions	0.03	0.01	8.01E-03	0.57	0.25
Background Concentration [A]	1.3	0.7	0.042		
Total Concentration	**1.33**	**0.71**	**0.05**	**0.57**	**0.25**
SCAQMD Localized Significance Threshold	20	9	0.18	10.4	10.4
Threshold Exceeded?	**NO**	**NO**	**NO**	**NO**	**NO**

[A] Highest concentration from the last three years of available data. Per SCAQMD LST guidance, PM_{10} and $PM_{2.5}$ background concentrations are not considered.

Notes: PM_{10} and $PM_{2.5}$ concentrations are expressed in $\mu g/m^3$. All others are expressed in ppm. Threshold based on SCAQMD guidance: https://www.aqmd.gov/docs/default-source/ceqa/handbook/south-coast-aqmd-air-quality-significance-thresholds.pdf?sfvrsn=25

3.8 Operational-Source Emissions LST Analysis

The Project is proposing to amend the Specific Plan with residential uses, as described: Phase 1 (Opening Year of 2028) is anticipated to include the development of 180 single family detached residential dwelling units and 98 multifamily (low-rise) residential dwelling units. Project Buildout (Buildout year of 2030) is anticipated to include a total of 384 single-family detached residential dwelling units, 230 multifamily (low-rise) residential dwelling units, 80 senior housing (detached) units, a 8.97-acre sports park/active park.

According to SCAQMD LST methodology, LSTs would apply to the operational phase of a proposed project, if the project includes stationary sources, or attracts mobile sources that may spend long periods queuing and idling at the site (e.g., transfer facilities and warehouse buildings). The proposed Project does not include such uses, and thus, due to the lack of significant stationary source emissions, no long-term localized significance threshold analysis is needed.

3.9 CO "Hot Spot" Analysis

A CO hotspot is defined as a localized concentration of carbon monoxide exceeding the state one-hour standard of 20 ppm or the eight-hour standard of 9 ppm. At the time the most recent CEQA Air Quality Handbook (1993) was published by SCAQMD, the air basin was designated as non-attainment, requiring projects to perform hotspot analyses to ensure they did not worsen the existing conditions. Over the last two decades, background CO concentrations have been significantly reduced due to regulatory controls on tailpipe emissions, which have culminated in the air basin achieving attainment status for CO.

The 2003 AQMP's findings underscore that CO hotspots are highly unlikely due to the reduced background concentrations and the effectiveness of California's air quality management strategies. The substantial reduction in CO levels from the vehicle fleet and the state's attainment status for CO further diminish the need for detailed microscale hotspot analyses, reinforcing that

existing monitoring and regulatory frameworks adequately address potential air quality concerns.

In 2003, the SCAQMD as part of its AQMP development process, prepared modeling to determine the potential for CO Hotspots at the four busiest intersections in the air basin. As summarized in the 2003 AQMP, even at one of the busiest intersections at that time, only 0.7 ppm of CO is attributable to vehicular traffic and the remaining 7.7 ppm were due to ambient background conditions. As shown on Table 2-5 in this report, the background 1-hour and 8-hour concentrations are well below the applicable AAQS. The 2003 AQMP's findings underscore that CO hotspots are highly unlikely due to the reduced background concentrations and the effectiveness of California's air quality management strategies. The substantial reduction in CO levels from the vehicle fleet and the state's attainment status for CO further diminish the need for detailed microscale hotspot analyses, reinforcing that existing monitoring and regulatory frameworks adequately address potential air quality concerns.

As such, Project-related traffic at any intersections within the Project area would not cause or contribute to a CO hotspot since the background concentrations are low and any contribution from Project traffic would be negligible.

3.10 AQMP

The Project site is located within the SCAB, which is characterized by relatively poor air quality. The SCAQMD has jurisdiction over an approximately 10,743-square-mile area consisting of the four-county Basin and the Los Angeles County and Riverside County portions of was previously referred to as the Southeast Desert Air Basin. In these areas, the SCAQMD is principally responsible for air pollution control, and works directly with the SCAG, county transportation commissions, local governments, as well as state and federal agencies to reduce emissions from stationary, mobile, and indirect sources to meet state and federal ambient air quality standards.

Currently, these state and federal air quality standards are exceeded in most parts of the SCAB. In response, the SCAQMD has adopted a series of AQMPs to meet the state and federal ambient air quality standards. AQMPs are updated regularly in order to more effectively reduce emissions, accommodate growth, and to minimize any negative fiscal impacts of air pollution control on the economy.

In December 2022, the SCAQMD released the *Final 2022 AQMP* (*2022 AQMP*). The *2022 AQMP* continues to evaluate current integrated strategies and control measures to meet the CAAQS, as well as explore new and innovative methods to reach its goals. Some of these approaches include utilizing incentive programs, recognizing existing co-benefit programs from other sectors, and developing a strategy with fair-share reductions at the federal, state, and local levels (23). Similar to the 2016 AQMP, the *2022 AQMP* incorporates scientific and technological information and planning assumptions, including the *2020-2045 RTP/SCS*, a planning document that supports the integration of land use and transportation to help the region meet the federal CAA requirements (24). The Project's consistency with the AQMP will be determined using the *2022 AQMP* as discussed below.

It should be noted that although the 2024-2050 RTP was released after approval of the 2022 AQMP, the 2022 AQMP is reliant in part upon the general plan land use designations.

Criteria for determining consistency with the AQMP are defined in Chapter 12, Section 12.2 and Section 12.3 of the *1993 CEQA Handbook* (25). These indicators are discussed below:

3.10.1 CONSISTENCY CRITERION NO. 1

The proposed Project will not result in an increase in the frequency or severity of existing air quality violations or cause or contribute to new violations or delay the timely attainment of air quality standards or the interim emissions reductions specified in the AQMP.

The violations that Consistency Criterion No. 1 refer to are the CAAQS and NAAQS. CAAQS and NAAQS violations would occur if regional or localized significance thresholds were exceeded.

Construction Impacts – Consistency Criterion 1

Consistency Criterion No. 1 refers to violations of the CAAQS and NAAQS. CAAQS and NAAQS violations would occur if LSTs or regional significance thresholds were exceeded. As evaluated, with implementation of MM AQ-1, the Project's regional and localized construction-source emissions would not exceed applicable thresholds. As such, the Project would result in a less than significant impact.

Operational Impacts – Consistency Criterion 1

The Project would not exceed the applicable regional or localized thresholds for operational activity. As such, the Project would not have the potential to result in a significant impact with respect to this criterion and the Project would be consistent with the AQMP.

On the basis of the preceding discussion, the Project is determined to be consistent with the first criterion.

3.10.2 CONSISTENCY CRITERION NO. 2

The Project will not exceed the assumptions in the AQMP based on the years of Project build-out phase.

The *2022 AQMP* demonstrates that the applicable ambient air quality standards can be achieved within the timeframes required under federal law. Growth projections from local general plans adopted by cities in the district are provided to the SCAG, which develops regional growth forecasts, which are then used to develop future air quality forecasts for the AQMP. Development consistent with the growth projections in County of Riverside General Plan is considered to be consistent with the AQMP.

Construction Impacts – Consistency Criterion 2

Peak day emissions generated by construction activities are largely independent of land use assignments, but rather are a function of development scope and maximum area of disturbance. Irrespective of the site's land use designation, development of the site to its maximum potential would likely occur, with disturbance of the entire site occurring during construction activities. As

such, when considering that no emissions thresholds will be exceeded with implementation of MM AQ-1, a less than significant impact would result.

Operational Impacts – Consistency Criterion 2

The County of Riverside General Plan designates the Project site as "Specific Plan (SP)" land uses. The "Specific Plan" land use designation allows for largely residential communities with local-serving commercial and employment uses located along the major roadways (26).

As previously stated, the Project is proposing to amend the Specific Plan with residential uses, as described: Phase 1 (Opening Year of 2028) is anticipated to include the development of 180 single family detached residential dwelling units and 98 multifamily (low-rise) residential dwelling units. Project Buildout (Buildout year of 2030) is anticipated to include a total of 384 single-family detached residential dwelling units, 230 multifamily (low-rise) residential dwelling units, 80 senior housing (detached) units, a 8.97-acre sports park/active park. While the Project would require a General Plan Amendment, the purpose of the amendment is to allow a reconfiguration of the land use plan to more appropriately locate uses and actually results in a slight reduction in land use intensity and fewer trips and thus less VMT. Therefore, the uses proposed by the Project are consistent with the County of Riverside growth projections and therefore, the Project would not conflict or obstruct with the goals and objectives of the AQMP.

As implementation of the Project will amend the General Plan Land Use designations of the Project Site and as the Project's construction and operational-source air pollutant emissions would not exceed the regional or localized significance thresholds with implementation of MM AQ-1, the Project is determined to be consistent with the second criterion.

On the basis of the preceding discussion, the Project is determined to be consistent with the second criterion.

AQMP CONSISTENCY CONCLUSION

The Project would not have the potential to result in or cause NAAQS or CAAQS violations. The Project's proposed uses are consistent with the General Plan land use designation and the Project would not exceed the regional or localized construction with implementation of MM AQ-1 and operational thresholds. As such, the Project is considered to be consistent with the AQMP.

3.11 POTENTIAL IMPACTS TO SENSITIVE RECEPTORS

The potential impact of Project-generated air pollutant emissions at sensitive receptors has also been considered. Results of the LST analysis indicate that the Project will not exceed the SCAQMD localized significance thresholds during construction. Therefore, sensitive receptors would not be exposed to substantial pollutant concentrations during Project construction.

Additionally, the Project will not exceed the SCAQMD localized significance thresholds during operational activity. Further Project traffic would not create or result in a CO "hotspot." Therefore, sensitive receptors would not be exposed to substantial pollutant concentrations as the result of Project operations.

3.11.1 FRIANT RANCH CASE

In December 2018, in the case of *Sierra Club v. County of Fresno* (2018) 6 Cal.5th 502, the California Supreme Court held that an Environmental Impact Report's (EIR) air quality analysis must meaningfully connect the identified air quality impacts to the human health consequences of those impacts, or meaningfully explain why that analysis cannot be provided.

Most local agencies, including the County of Riverside, lack the data to do their own assessment of potential health impacts from criteria air pollutant emissions, as would be required to establish customized, locally-specific thresholds of significance based on potential health impacts from an individual development project. The use of national or "generic" data to fill the gap of missing local data would not yield accurate results because such data does not capture local air patterns, local background conditions, or local population characteristics, all of which play a role in how a population experiences air pollution. Because it is impracticable to accurately isolate the exact cause of a human disease (for example, the role a particular air pollutant plays compared to the role of other allergens and genetics in causing asthma), existing scientific tools cannot accurately estimate health impacts of the Project's air emissions without undue speculation. Instead, readers are directed to the Project's air quality impact analysis above, which provides extensive information concerning the quantifiable and non-quantifiable health risks related to the Project's construction and long-term operation.

Notwithstanding, this AQIA does evaluate the proposed Project's localized impact to air quality for emissions of CO, NO_X, PM_{10}, and $PM_{2.5}$ by comparing the proposed Project's on-site emissions to the SCAQMD's applicable LST thresholds. The LST analysis above determined that the Project would not result in emissions exceeding SCAQMD's LSTs. Therefore, the proposed Project would not be expected to exceed the most stringent applicable federal or state ambient air quality standards for emissions of CO, NO_X, PM_{10}, and $PM_{2.5}$.

As the Project's emissions would comply with federal, state, and local air quality standards, the proposed Project's emissions are not sufficiently high enough to use a regional modeling program to correlate health effects on a basin-wide level and would not provide a reliable indicator of health effects if modeled.

3.12 ODORS

The potential for the Project to generate objectionable odors has also been considered. Land uses generally associated with odor complaints include:

- Agricultural uses (livestock and farming);
- Wastewater treatment plants;
- Food processing plants;
- Chemical plants;
- Composting operations;
- Refineries;
- Landfills;

- Dairies; and
- Fiberglass molding facilities.

The Project does not contain land uses typically associated with emitting objectionable odors. Potential odor sources associated with the proposed Project may result from construction equipment exhaust and the application of asphalt and architectural coatings during construction activities and the temporary storage of typical solid waste (refuse) associated with the proposed Project's (long-term operational) uses. Standard construction requirements would minimize odor impacts from construction. The construction odor emissions would be temporary, short-term, and intermittent in nature and would cease upon completion of the respective phase of construction and is thus considered less than significant. It is expected that Project-generated refuse would be stored in covered containers and removed at regular intervals in compliance with current solid waste regulations. The proposed Project would also be required to comply with SCAQMD Rule 402 to prevent occurrences of public nuisances. Therefore, odors and other emissions (such as those leading to odors) associated with construction and operations activities of the proposed Project would be less than significant and no mitigation is required (27).

3.13 CUMULATIVE IMPACTS

As previously shown in Table 2-4, the CAAQS designates the Project site as nonattainment for O_3 PM_{10}, and $PM_{2.5}$ while the NAAQS designates the Project site as nonattainment for O_3 and $PM_{2.5}$.

The SCAQMD has published a report on how to address cumulative impacts from air pollution: *White Paper on Potential Control Strategies to Address Cumulative Impacts from Air Pollution* (28). In this report the SCAQMD clearly states (Page D-3):

> *"…the SCAQMD uses the same significance thresholds for project specific and cumulative impacts for all environmental topics analyzed in an Environmental Assessment or EIR. The only case where the significance thresholds for project specific and cumulative impacts differ is the Hazard Index (HI) significance threshold for TAC emissions. The project specific (project increment) significance threshold is HI > 1.0 while the cumulative (facility-wide) is HI > 3.0. It should be noted that the HI is only one of three TAC emission significance thresholds considered (when applicable) in a CEQA analysis. The other two are the maximum individual cancer risk (MICR) and the cancer burden, both of which use the same significance thresholds (MICR of 10 in 1 million and cancer burden of 0.5) for project specific and cumulative impacts.*
>
> *Projects that exceed the project-specific significance thresholds are considered by the SCAQMD to be cumulatively considerable. This is the reason project-specific and cumulative significance thresholds are the same. Conversely, projects that do not exceed the project-specific thresholds are generally not considered to be cumulatively significant."*

Therefore, this analysis assumes that individual projects that do not generate operational or construction emissions exceeding the SCAQMD's thresholds would also not cause a cumulatively

considerable increase in emissions for those pollutants for which SCAB is in nonattainment, and, therefore, would not be considered to have a significant, adverse air quality impact. Alternatively, individual project-related construction and operational emissions that exceed SCAQMD thresholds would be considered cumulatively considerable.

CONSTRUCTION IMPACTS

The Project-specific evaluation of emissions presented in the preceding analysis demonstrates that, with implementation of MM AQ-1, the proposed Project construction-source emissions would not result in exceedances of regional or localized thresholds. Therefore, proposed Project construction-source emissions would be considered less than significant on a Project-specific and cumulative basis with implementation of mitigation.

OPERATIONAL IMPACTS

The Project-specific evaluation of emissions presented in the preceding analysis demonstrates that proposed Project operational-source air pollutant emissions would not result in exceedances of regional or localized thresholds. Therefore, proposed Project operational-source emissions would be considered less than significant on a project-specific and cumulative basis.

This page intentionally left blank

4 REFERENCES

1. **California Natural Resouraces Agency.** *2023 California Environmental Quality Act (CEQA) Statute and Guidelines.* s.l. : Association of Environmental Professionals, 2023.
2. **South Coast Air Quality Management District.** Southern California Air Basins. [Online] https://www.arb.ca.gov/msprog/onroad/porttruck/maps/scabc7map.pdf.
3. —. *Guidance Document for Addressing Air Quality Issues in General Plans and Local Planning.* 2005.
4. **St. Croix Sensory, Inc.** *The "Gray Line" Between Odor Nuisance and Health Effects.* 2000.
5. **California Air Resources Board.** Ambient Air Quality Standards (AAQS). [Online] 2016. http://www.arb.ca.gov/research/aaqs/aaqs2.pdf.
6. **United State Environmental Protection Agency.** Frequent Questions about General Conformity . *EPA.* [Online] https://www.epa.gov/general-conformity/frequent-questions-about-general-conformity#8.
7. **South Coast Air Quality Management District.** Annual Air Quality Monitoring Network Plan. [Online] July 2023. https://www.aqmd.gov/docs/default-source/default-document-library/south-coast-aqmd-2023-annual-air-quality-monitoring-network-plan.pdf?sfvrsn=0.
8. **Air Resources Board.** *Appendix C Maps and Tables of Area Designations for State and National Ambient Air Quality Standards.* 2024.
9. **District, South Coast Air Quality Management.** Air Quality Data Tables. [Online] https://www.aqmd.gov/home/air-quality/air-quality-data-studies/historical-data-by-year.
10. **United States Environmental Protection Agency.** National Ambient Air Quality Standards (NAAQS). [Online] 1990. https://www.epa.gov/environmental-topics/air-topics.
11. **Environmental Protection Agency.** Air Pollution and the Clean Air Act. [Online] http://www.epa.gov/air/caa/.
12. **United States Environmental Protection Agency.** 1990 Clean Air Act Amendment Summary: Title I. [Online] https://www.epa.gov/clean-air-act-overview/1990-clean-air-act-amendment-summary-title-i.
13. —. 1990 Clean Air Act Amendment Summary: Title II. [Online] https://www.epa.gov/clean-air-act-overview/1990-clean-air-act-amendment-summary-title-ii.
14. **California Air Resources Board.** California Ambient Air Quality Standards (CAAQS). [Online] 2009. [Cited: April 16, 2018.] http://www.arb.ca.gov/research/aaqs/caaqs/caaqs.htm.
15. **California Energy Commission.** Energy Commission Adopts Updated Building Standards to Improve Efficiency, Reduce Emissions from Homes and Businesses. [Online] August 11, 2021. https://www.energy.ca.gov/news/2021-08/energy-commission-adopts-updated-building-standards-improve-efficiency-reduce-0.
16. **California Department of General Services.** 2022 CALGreen Code. *CALGreen.* [Online] https://codes.iccsafe.org/content/CAGBC2022P1.
17. **Southern California Association of Governments.** 2016-2040 Regional Transportation Plan/Sustainable Communities Strategy. [Online] April 2016. https://scag.ca.gov/sites/main/files/file-attachments/f2016rtpscs.pdf?1606005557.
18. **South Coast Air Quality Management District.** South Coast AQMD Air Quality Significance Thresholds. [Online] March 2023. https://www.aqmd.gov/docs/default-source/ceqa/handbook/south-coast-aqmd-air-quality-significance-thresholds.pdf.

19. **California Air Pollution Control Officers Association.** California Emissions Estimator Model (CalEEMod). [Online] August 2023. www.caleemod.com.

20. **Urban Crossroads, Inc.** *Keller Crossing Specific Plan Traffic Impact Analysis.* 2025.

21. **Lake Environmental.** US EPA Models. *Lake Environmental.* [Online] http://www.weblakes.com/download/us_epa.html.

22. **South Coast Air Quality Management District.** *Localized Significance Thresholds Methodology.* s.l. : South Coast Air Quality Managment District, 2008.

23. —. Final 2016 Air Quality Management Plan (AQMP). [Online] March 2017. http://www.aqmd.gov/docs/default-source/clean-air-plans/air-quality-management-plans/2016-air-quality-management-plan/final-2016-aqmp/final2016aqmp.pdf?sfvrsn=11.

24. **Southern California Association of Governments.** 2020-2045 Regional Transportation Plan/Sustainable Communities Strategy. [Online] September 2020. https://scag.ca.gov/sites/main/files/file-attachments/0903fconnectsocal-plan_0.pdf?1606001176.

25. **South coast Air Quality Management District.** *CEQA Air Quality Handbook (1993).* 1993.

26. **County of Riverside.** County of Riverside Southwest Area Plan. [Online] 2021. https://planning.rctlma.org/sites/g/files/aldnop416/files/migrated/Portals-14-genplan-GPA-2022-Compiled-SWAP-4-2022-rev.pdf.

27. **South Coast Air Quality Management District.** RULE 402 NUISANCE. [Online] http://www.aqmd.gov/docs/default-source/rule-book/rule-iv/rule-402.pdf.

28. **Goss, Tracy A and Kroeger, Amy.** White Paper on Potential Control Strategies to Address Cumulative Impacts from Air Pollution. [Online] South Coast Air Quality Management District, 2003. http://www.aqmd.gov/docs/default-source/Agendas/Environmental-Justice/cumulative-impacts-working-group/cumulative-impacts-white-paper.pdf.

This page intentionally left blank

5 CERTIFICATIONS

The contents of this air study report represent an accurate depiction of the environmental impacts associated with the proposed Keller Crossing Specific Plan. The information contained in this air quality impact assessment report is based on the best available data at the time of preparation. If you have any questions, please contact me directly at hqureshi@urbanxroads.com.

Haseeb Qureshi
Principal
URBAN CROSSROADS, INC.
hqureshi@urbanxroads.com

EDUCATION

Master of Science in Environmental Studies
California State University, Fullerton • May 2010

Bachelor of Arts in Environmental Analysis and Design
University of California, Irvine • June 2006

PROFESSIONAL AFFILIATIONS

AEP – Association of Environmental Professionals
AWMA – Air and Waste Management Association
ASTM – American Society for Testing and Materials

PROFESSIONAL CERTIFICATIONS

Planned Communities and Urban Infill – Urban Land Institute • June 2011
Indoor Air Quality and Industrial Hygiene – EMSL Analytical • April 2008
Principles of Ambient Air Monitoring – CARB • August 2007
AB2588 Regulatory Standards – Trinity Consultants • November 2006
Air Dispersion Modeling – Lakes Environmental • June 2006

This page intentionally left blank

APPENDIX 2.1:

STATE/FEDERAL ATTAINMENT STATUS OF CRITERIA POLLUTANTS

Appendix C
Maps and Tables of Area Designations for State and National Ambient Air Quality Standards

Appendix C
Maps and Tables of Area Designations for State and National Ambient Air Quality Standards

This attachment fulfills the requirement of Health and Safety Code section 40718 for CARB to publish maps that identify areas where one or more violations of any State ambient air quality standard (State standard) or national ambient air quality standard (national standard) have been measured. The national standards are those promulgated under section 109 of the federal Clean Air Act (42 U.S.C. 7409).

This attachment is divided into three parts. The first part comprises a table showing the levels, averaging times, and measurement methods for each of the State and national standards. This is followed by a section containing maps and tables showing the area designations for each pollutant for which there is a State standard in the California Code of Regulations, title 17, section 70200. The last section contains maps and tables showing the most current area designations for the national standards.

(Updated 5/4/16)

Ambient Air Quality Standards

Pollutant	Averaging Time	California Standards [1]		National Standards [2]		
		Concentration [3]	Method [4]	Primary [3,5]	Secondary [3,6]	Method [7]
Ozone (O_3)[8]	1 Hour	0.09 ppm (180 µg/m³)	Ultraviolet Photometry	—	Same as Primary Standard	Ultraviolet Photometry
	8 Hour	0.070 ppm (137 µg/m³)		0.070 ppm (137 µg/m³)		
Respirable Particulate Matter (PM10)[9]	24 Hour	50 µg/m³	Gravimetric or Beta Attenuation	150 µg/m³	Same as Primary Standard	Inertial Separation and Gravimetric Analysis
	Annual Arithmetic Mean	20 µg/m³		—		
Fine Particulate Matter (PM2.5)[9]	24 Hour	—	—	35 µg/m³	Same as Primary Standard	Inertial Separation and Gravimetric Analysis
	Annual Arithmetic Mean	12 µg/m³	Gravimetric or Beta Attenuation	12.0 µg/m³	15 µg/m³	
Carbon Monoxide (CO)	1 Hour	20 ppm (23 mg/m³)	Non-Dispersive Infrared Photometry (NDIR)	35 ppm (40 mg/m³)	—	Non-Dispersive Infrared Photometry (NDIR)
	8 Hour	9.0 ppm (10 mg/m³)		9 ppm (10 mg/m³)	—	
	8 Hour (Lake Tahoe)	6 ppm (7 mg/m³)		—	—	
Nitrogen Dioxide (NO_2)[10]	1 Hour	0.18 ppm (339 µg/m³)	Gas Phase Chemiluminescence	100 ppb (188 µg/m³)	—	Gas Phase Chemiluminescence
	Annual Arithmetic Mean	0.030 ppm (57 µg/m³)		0.053 ppm (100 µg/m³)	Same as Primary Standard	
Sulfur Dioxide (SO_2)[11]	1 Hour	0.25 ppm (655 µg/m³)	Ultraviolet Fluorescence	75 ppb (196 µg/m³)	—	Ultraviolet Flourescence; Spectrophotometry (Pararosaniline Method)
	3 Hour	—		—	0.5 ppm (1300 µg/m³)	
	24 Hour	0.04 ppm (105 µg/m³)		0.14 ppm (for certain areas)[11]	—	
	Annual Arithmetic Mean	—		0.030 ppm (for certain areas)[11]	—	
Lead[12,13]	30 Day Average	1.5 µg/m³	Atomic Absorption	—	—	High Volume Sampler and Atomic Absorption
	Calendar Quarter	—		1.5 µg/m³ (for certain areas)[12]	Same as Primary Standard	
	Rolling 3-Month Average	—		0.15 µg/m³		
Visibility Reducing Particles[14]	8 Hour	See footnote 14	Beta Attenuation and Transmittance through Filter Tape	**No National Standards**		
Sulfates	24 Hour	25 µg/m³	Ion Chromatography			
Hydrogen Sulfide	1 Hour	0.03 ppm (42 µg/m³)	Ultraviolet Fluorescence			
Vinyl Chloride[12]	24 Hour	0.01 ppm (26 µg/m³)	Gas Chromatography			

See footnotes on next page ...

1. California standards for ozone, carbon monoxide (except 8-hour Lake Tahoe), sulfur dioxide (1- and 24-hour), nitrogen dioxide, and particulate matter (PM10, PM2.5, and visibility reducing particles), are values that are not to be exceeded. All others are not to be equaled or exceeded. California ambient air quality standards are listed in the Table of Standards in Section 70200 of Title 17 of the California Code of Regulations.

2. National standards (other than ozone, particulate matter, and those based on annual arithmetic mean) are not to be exceeded more than once a year. The ozone standard is attained when the fourth highest 8-hour concentration measured at each site in a year, averaged over three years, is equal to or less than the standard. For PM10, the 24-hour standard is attained when the expected number of days per calendar year with a 24-hour average concentration above 150 $\mu g/m^3$ is equal to or less than one. For PM2.5, the 24-hour standard is attained when 98 percent of the daily concentrations, averaged over three years, are equal to or less than the standard. Contact the U.S. EPA for further clarification and current national policies.

3. Concentration expressed first in units in which it was promulgated. Equivalent units given in parentheses are based upon a reference temperature of 25°C and a reference pressure of 760 torr. Most measurements of air quality are to be corrected to a reference temperature of 25°C and a reference pressure of 760 torr; ppm in this table refers to ppm by volume, or micromoles of pollutant per mole of gas.

4. Any equivalent measurement method which can be shown to the satisfaction of the CARB to give equivalent results at or near the level of the air quality standard may be used.

5. National Primary Standards: The levels of air quality necessary, with an adequate margin of safety to protect the public health.

6. National Secondary Standards: The levels of air quality necessary to protect the public welfare from any known or anticipated adverse effects of a pollutant.

7. Reference method as described by the U.S. EPA. An “equivalent method” of measurement may be used but must have a “consistent relationship to the reference method” and must be approved by the U.S. EPA.

8. On October 1, 2015, the national 8-hour ozone primary and secondary standards were lowered from 0.075 to 0.070 ppm.

9. On December 14, 2012, the national annual PM2.5 primary standard was lowered from 15 $\mu g/m^3$ to 12.0 $\mu g/m^3$. The existing national 24-hour PM2.5 standards (primary and secondary) were retained at 35 $\mu g/m^3$, as was the annual secondary standard of 15 $\mu g/m^3$. The existing 24-hour PM10 standards (primary and secondary) of 150 $\mu g/m^3$ also were retained. The form of the annual primary and secondary standards is the annual mean, averaged over 3 years.

10. To attain the 1-hour national standard, the 3-year average of the annual 98th percentile of the 1-hour daily maximum concentrations at each site must not exceed 100 ppb. Note that the national 1-hour standard is in units of parts per billion (ppb). California standards are in units of parts per million (ppm). To directly compare the national 1-hour standard to the California standards the units can be converted from ppb to ppm. In this case, the national standard of 100 ppb is identical to 0.100 ppm.

11. On June 2, 2010, a new 1-hour SO_2 standard was established and the existing 24-hour and annual primary standards were revoked. To attain the 1-hour national standard, the 3-year average of the annual 99th percentile of the 1-hour daily maximum concentrations at each site must not exceed 75 ppb. The 1971 SO_2 national standards (24-hour and annual) remain in effect until one year after an area is designated for the 2010 standard, except that in areas designated nonattainment for the 1971 standards, the 1971 standards remain in effect until implementation plans to attain or maintain the 2010 standards are approved.

    Note that the 1-hour national standard is in units of parts per billion (ppb). California standards are in units of parts per million (ppm). To directly compare the 1-hour national standard to the California standard the units can be converted to ppm. In this case, the national standard of 75 ppb is identical to 0.075 ppm.

12. The CARB has identified lead and vinyl chloride as 'toxic air contaminants' with no threshold level of exposure for adverse health effects determined. These actions allow for the implementation of control measures at levels below the ambient concentrations specified for these pollutants.

13. The national standard for lead was revised on October 15, 2008 to a rolling 3-month average. The 1978 lead standard (1.5 $\mu g/m^3$)as a quarterly average) remains in effect until one year after an area is designated for the 2008 standard, except that in areas designated nonattainment for the 1978 standard, the 1978 standard remains in effect until implementation plans to attain or maintain the 2008 standard are approved.

14. In 1989, the CARB converted both the general statewide 10-mile visibility standard and the Lake Tahoe 30-mile visibility standard to instrumental equivalents, which are "extinction of 0.23 per kilometer" and "extinction of 0.07 per kilometer" for the statewide and Lake Tahoe Air Basin standards, respectively.

Area Designations for the State Ambient Air Quality Standards

The following maps and tables show the area designations for each pollutant with a State standard set forth in the California Code of Regulations, title 17, section 60200. Each area is identified as attainment, nonattainment, nonattainment-transitional, or unclassified for each pollutant, as shown below:

Designation	Abbreviation
Attainment	A
Nonattainment	N
Nonattainment-Transitional	NA-T
Unclassified	U

In general, CARB designates areas by air basin for pollutants with a regional impact and by county for pollutants with a more local impact. However, when there are areas within an air basin or county with distinctly different air quality deriving from sources and conditions not affecting the entire air basin or county, CARB may designate a smaller area. Generally, when boundaries of the designated area differ from the air basin or county boundaries, the description of the specific area is referenced at the bottom of the summary table.

Figure 1

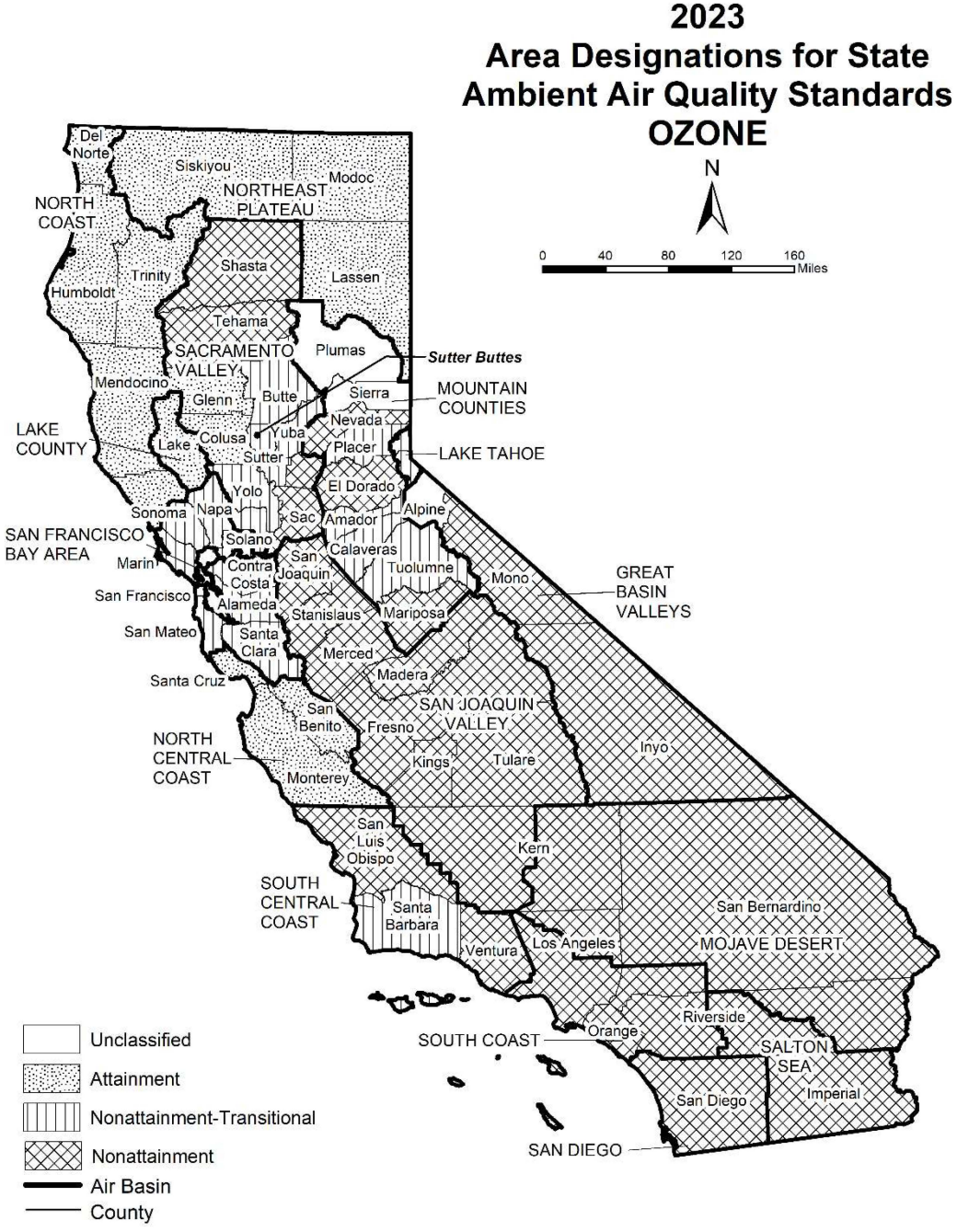

Last Updated: November 2023
Air Quality Planning and Science Division, CARB

Table 1
California Ambient Air Quality Standards Area Designations for Ozone[1]

Area	N	NA-T	U	A
GREAT BASIN VALLEYS AIR BASIN				
Alpine County			U	
Inyo County	N			
Mono County	N			
LAKE COUNTY AIR BASIN				A
LAKE TAHOE AIR BASIN		NA-T		
MOJAVE DESERT AIR BASIN	N			
MOUNTAIN COUNTIES AIR BASIN				
Amador County		NA-T		
Calaveras County		NA-T		
El Dorado County (portion)	N			
Mariposa County	N			
Nevada County	N			
Placer County (portion)		NA-T		
Plumas County			U	
Sierra County			U	
Tuolumne County		NA-T		
NORTH CENTRAL COAST AIR BASIN				A
NORTH COAST AIR BASIN				A
NORTHEAST PLATEAU AIR BASIN				A

Area	N	NA-T	U	A
SACRAMENTO VALLEY AIR BASIN				
Butte County		NA-T		
Colusa and Glenn Counties				A
Shasta County	N			
Sutter/Yuba Counties				
Sutter Buttes		NA-T		
Remainder of Sutter County		NA-T		
Yuba County		NA-T		
Yolo/Solano Counties		NA-T		
Remainder of Air Basin	N			
SALTON SEA AIR BASIN	N			
SAN DIEGO AIR BASIN	N			
SAN FRANCISCO BAY AREA AIR BASIN		NA-T		
SAN JOAQUIN VALLEY AIR BASIN	N			
SOUTH CENTRAL COAST AIR BASIN				
San Luis Obispo County	N			
Santa Barbara County		NA-T		
Ventura County	N			
SOUTH COAST AIR BASIN	N			

[1] AB 3048 (Olberg) and AB 2525 (Miller) signed into law in 1996, made changes to Health and Safety Code, section 40925.5. One of the changes allows nonattainment districts to become nonattainment-transitional for ozone by operation of law.

Figure 2

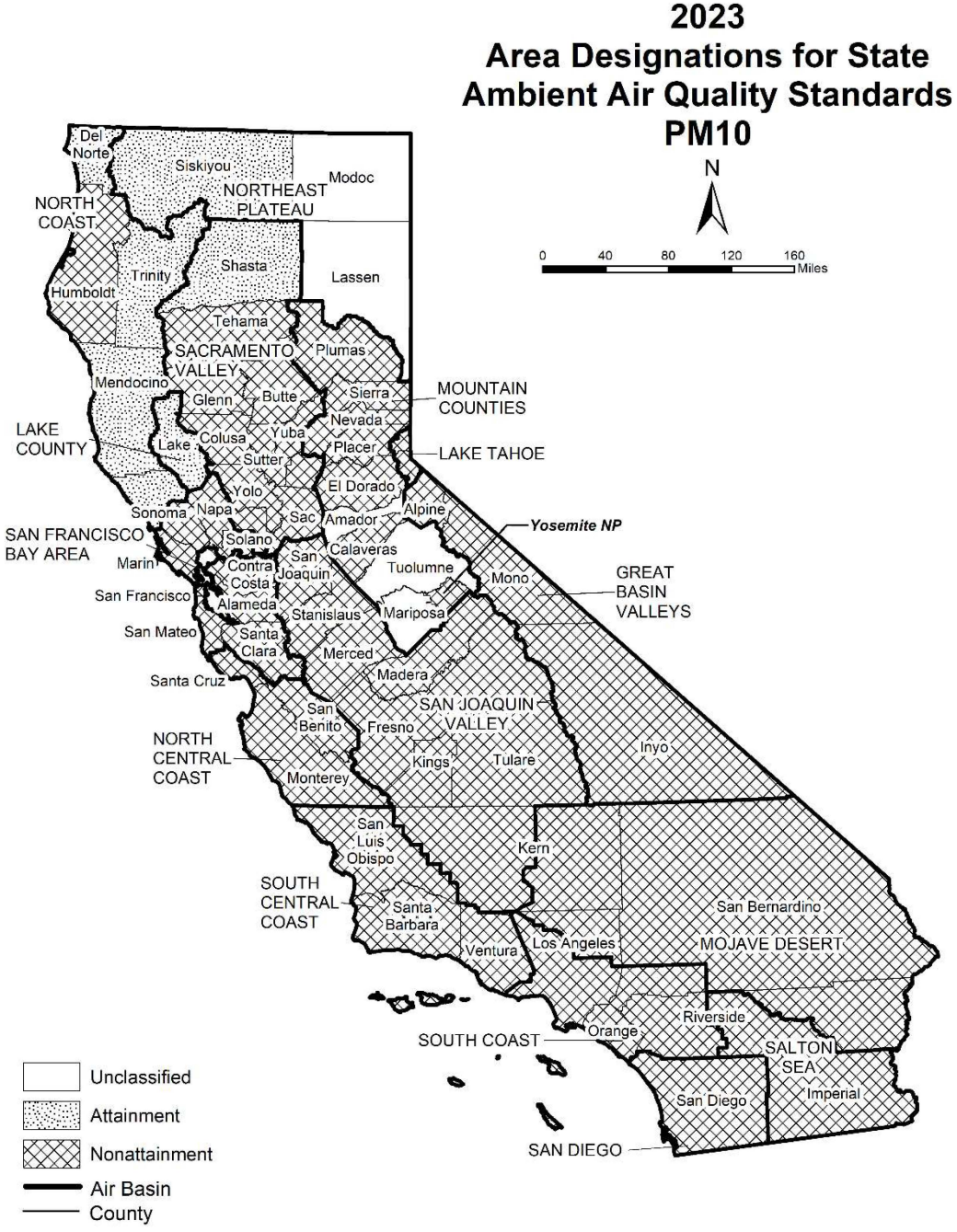

Last Updated: November 2023
Air Quality Planning and Science Division, CARB

Table 2
California Ambient Air Quality Standards Area Designations for Suspended Particulate Matter (PM_{10})

Area	N	U	A
GREAT BASIN VALLEYS AIR BASIN	N		
LAKE COUNTY AIR BASIN			A
LAKE TAHOE AIR BASIN	N		
MOJAVE DESERT AIR BASIN	N		
MOUNTAIN COUNTIES AIR BASIN			
Amador County		U	
Calaveras County	N		
El Dorado County (portion)	N		
Mariposa County			
- Yosemite National Park	N		
- Remainder of County		U	
Nevada County	N		
Placer County (portion)	N		
Plumas County	N		
Sierra County	N		
Tuolumne County		U	

Area	N	U	A
NORTH CENTRAL COAST AIR BASIN	N		
NORTH COAST AIR BASIN			
Del Norte, Mendocino, Sonoma (portion) and Trinity Counties			A
Remainder of Air Basin	N		
NORTHEAST PLATEAU AIR BASIN			
Siskiyou County			A
Remainder of Air Basin		U	
SACRAMENTO VALLEY AIR BASIN			
Shasta County			A
Remainder of Air Basin	N		
SALTON SEA AIR BASIN	N		
SAN DIEGO AIR BASIN	N		
SAN FRANCISCO BAY AREA AIR BASIN	N		
SAN JOAQUIN VALLEY AIR BASIN	N		
SOUTH CENTRAL COAST AIR BASIN	N		
SOUTH COAST AIR BASIN	N		

Figure 3

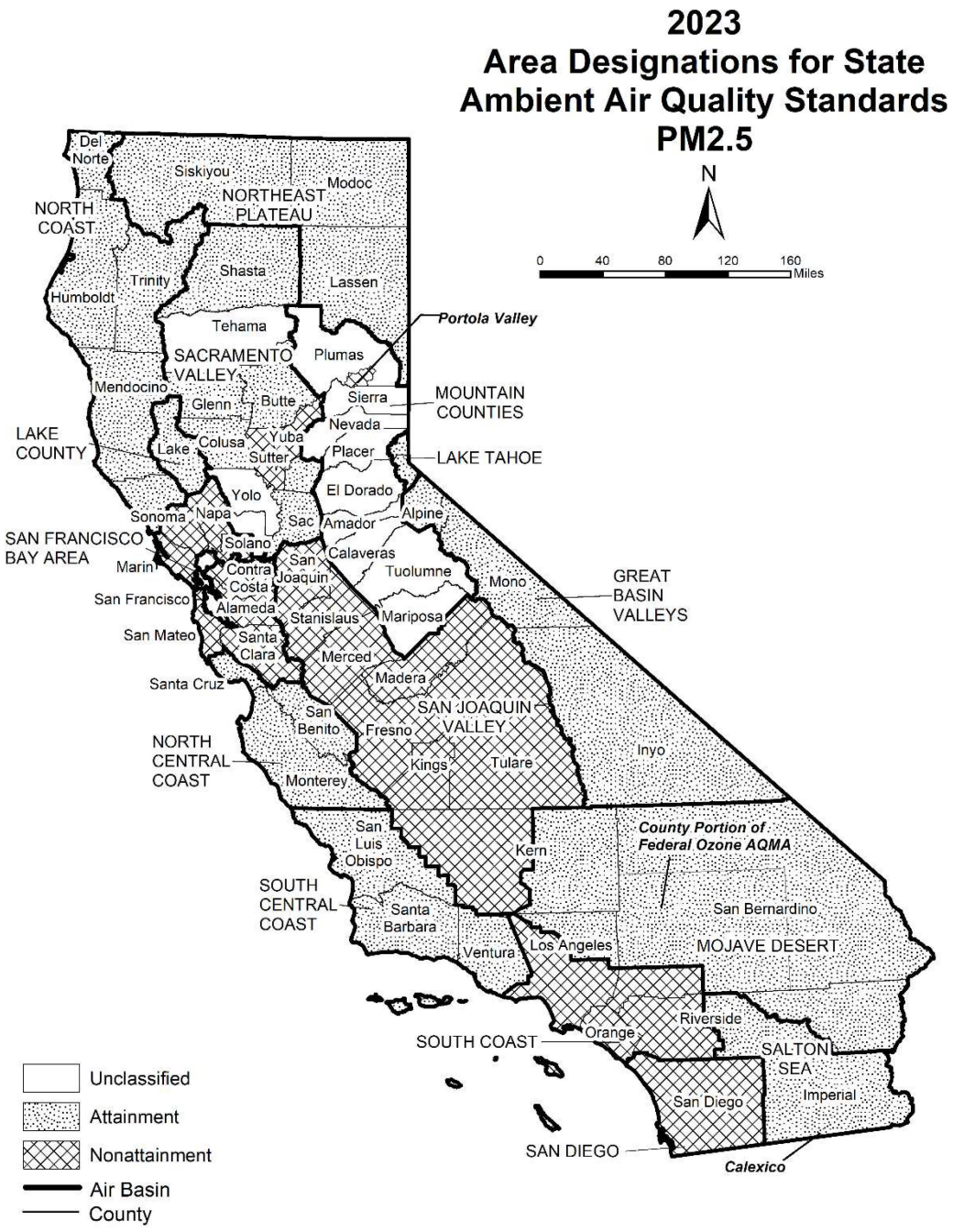

Last Updated: November 2023
Air Quality Planning and Science Division, CARB

Table 3
California Ambient Air Quality Standards Area Designations for Fine Particulate Matter ($PM_{2.5}$)

Area	N	U	A
GREAT BASIN VALLEYS AIR BASIN			A
LAKE COUNTY AIR BASIN			A
LAKE TAHOE AIR BASIN			A
MOJAVE DESERT AIR BASIN			A
MOUNTAIN COUNTIES AIR BASIN			
Plumas County			
- Portola Valley[1]	N		
- Remainder Plumas County		U	
Remainder of Air Basin		U	
NORTH CENTRAL COAST AIR BASIN			A
NORTH COAST AIR BASIN			A
NORTHEAST PLATEAU AIR BASIN			A
SACRAMENTO VALLEY AIR BASIN			
Butte County			A
Colusa County			A
Glenn County			A
Placer County (portion)			A
Sacramento County			A
Shasta County			A
Sutter and Yuba Counties	N		
Remainder of Air Basin		U	

Area	N	U	A
SALTON SEA AIR BASIN			
Imperial County			
- City of Calexico[2]	N		
Remainder of Air Basin			A
SAN DIEGO AIR BASIN	N		
SAN FRANCISCO BAY AREA AIR BASIN	N		
SAN JOAQUIN VALLEY AIR BASIN	N		
SOUTH CENTRAL COAST AIR BASIN			A
SOUTH COAST AIR BASIN	N		

[1] California Code of Regulations, title 17, section 60200(c)

[2] California Code of Regulations, title 17, section 60200(a)

Figure 4

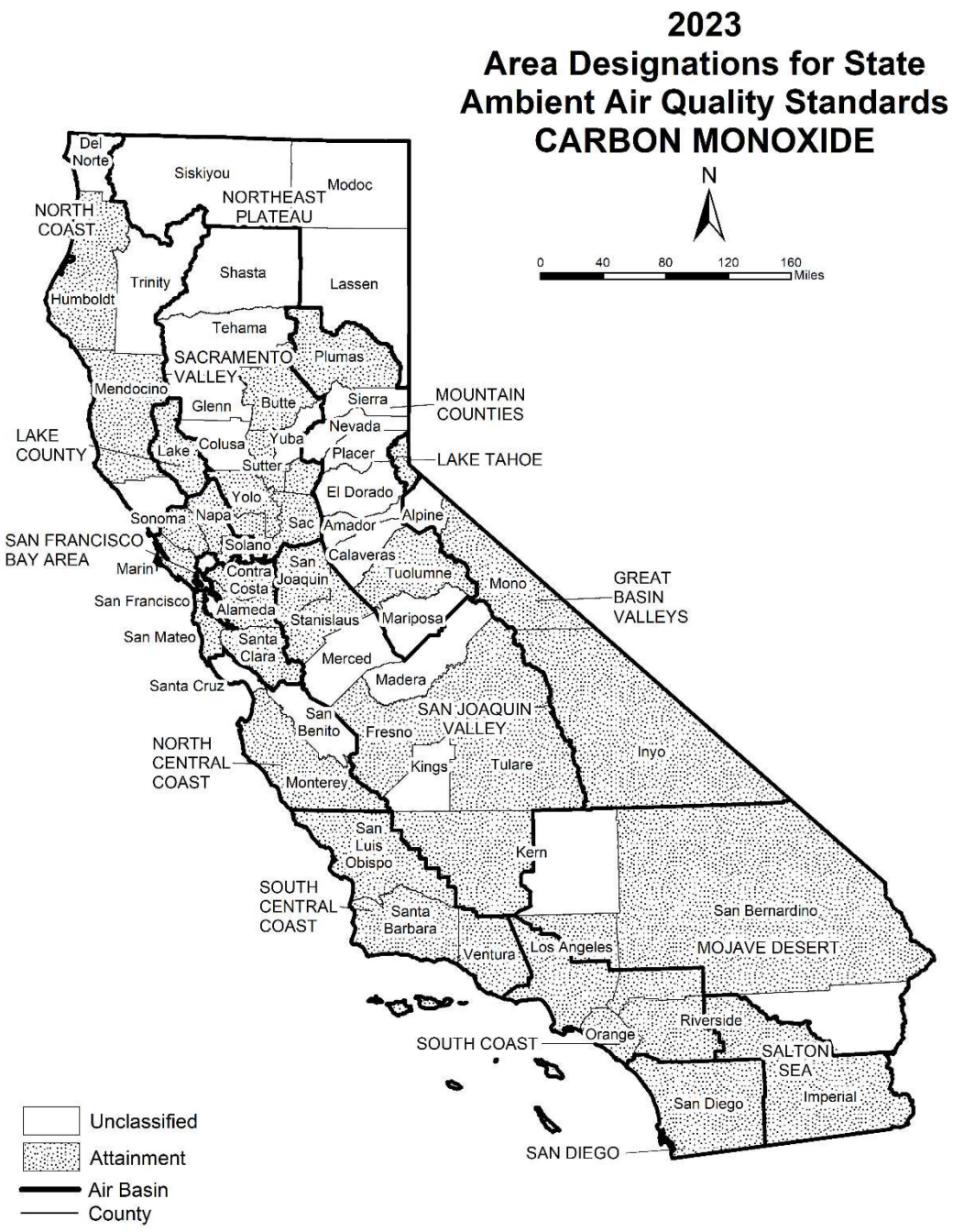

Last Updated: November 2023
Air Quality Planning and Science Division, CARB

Table 4
California Ambient Air Quality Standards Area Designations for Carbon Monoxide*

Area	N	NA-T	U	A
GREAT BASIN VALLEYS AIR BASIN				
Alpine County			U	
Inyo County				A
Mono County				A
LAKE COUNTY AIR BASIN				A
LAKE TAHOE AIR BASIN				A
MOJAVE DESERT AIR BASIN				
Kern County (portion)			U	
Los Angeles County (portion)				A
Riverside County (portion)			U	
San Bernardino County (portion)				A
MOUNTAIN COUNTIES AIR BASIN				
Amador County			U	
Calaveras County			U	
El Dorado County (portion)			U	
Mariposa County			U	
Nevada County			U	
Placer County (portion)			U	
Plumas County				A
Sierra County			U	
Tuolumne County				A
NORTH CENTRAL COAST AIR BASIN				
Monterey County				A
San Benito County			U	
Santa Cruz County			U	
NORTH COAST AIR BASIN				
Del Norte County			U	
Humboldt County				A
Mendocino County				A
Sonoma County (portion)			U	
Trinity County			U	
NORTHEAST PLATEAU AIR BASIN			U	

Area	N	NA-T	U	A
SACRAMENTO VALLEY AIR BASIN				
Butte County				A
Colusa County			U	
Glenn County			U	
Placer County (portion)				A
Sacramento County				A
Shasta County			U	
Solano County (portion)				A
Sutter County				A
Tehama County			U	
Yolo County				A
Yuba County			U	
SALTON SEA AIR BASIN				A
SAN DIEGO AIR BASIN				A
SAN FRANCISCO BAY AREA AIR BASIN				A
SAN JOAQUIN VALLEY AIR BASIN				
Fresno County				A
Kern County (portion)				A
Kings County			U	
Madera County			U	
Merced County			U	
San Joaquin County				A
Stanislaus County				A
Tulare County				A
SOUTH CENTRAL COAST AIR BASIN				A
SOUTH COAST AIR BASIN				A

* The area designated for carbon monoxide is a county or portion of a county

Figure 5

Last Updated: November 2023
Air Quality Planning and Science Division, CARB

Table 5
California Ambient Air Quality Standards Area Designations for Nitrogen Dioxide

Area	N	U	A
GREAT BASIN VALLEYS AIR BASIN			A
LAKE COUNTY AIR BASIN			A
LAKE TAHOE AIR BASIN			A
MOJAVE DESERT AIR BASIN			A
MOUNTAIN COUNTIES AIR BASIN			A
NORTH CENTRAL COAST AIR BASIN			A
NORTH COAST AIR BASIN			A
NORTHEAST PLATEAU AIR BASIN			A
SACRAMENTO VALLEY AIR BASIN			A
SALTON SEA AIR BASIN			A
SAN DIEGO AIR BASIN			A
SAN FRANCISCO BAY AREA AIR BASIN			A
SAN JOAQUIN VALLEY AIR BASIN			A
SOUTH CENTRAL COAST AIR BASIN			A
SOUTH COAST AIR BASIN			
CA 60 Near-road Portion of San Bernardino, Riverside, and Los Angeles Counties			A
Remainder of Air Basin			A

Figure 6

Last Updated: November 2023
Air Quality Planning and Science Division, CARB

Table 6
California Ambient Air Quality Standards Area Designations for Sulfur Dioxide*

Area	N	A
GREAT BASIN VALLEYS AIR BASIN		A
LAKE COUNTY AIR BASIN		A
LAKE TAHOE AIR BASIN		A
MOJAVE DESERT AIR BASIN		A
MOUNTAIN COUNTIES AIR BASIN		A
NORTH CENTRAL COAST AIR BASIN		A
NORTH COAST AIR BASIN		A
NORTHEAST PLATEAU AIR BASIN		A

Area	N	A
SACRAMENTO VALLEY AIR BASIN		A
SALTON SEA AIR BASIN		A
SAN DIEGO AIR BASIN		A
SAN FRANCISCO BAY AREA AIR BASIN		A
SAN JOAQUIN VALLEY AIR BASIN		A
SOUTH CENTRAL COAST AIR BASIN		A
SOUTH COAST AIR BASIN		A

* The area designated for sulfur dioxide is a county or portion of a county. Since all areas in the State are in attainment for this standard, air basins are indicated here for simplicity.

Figure 7

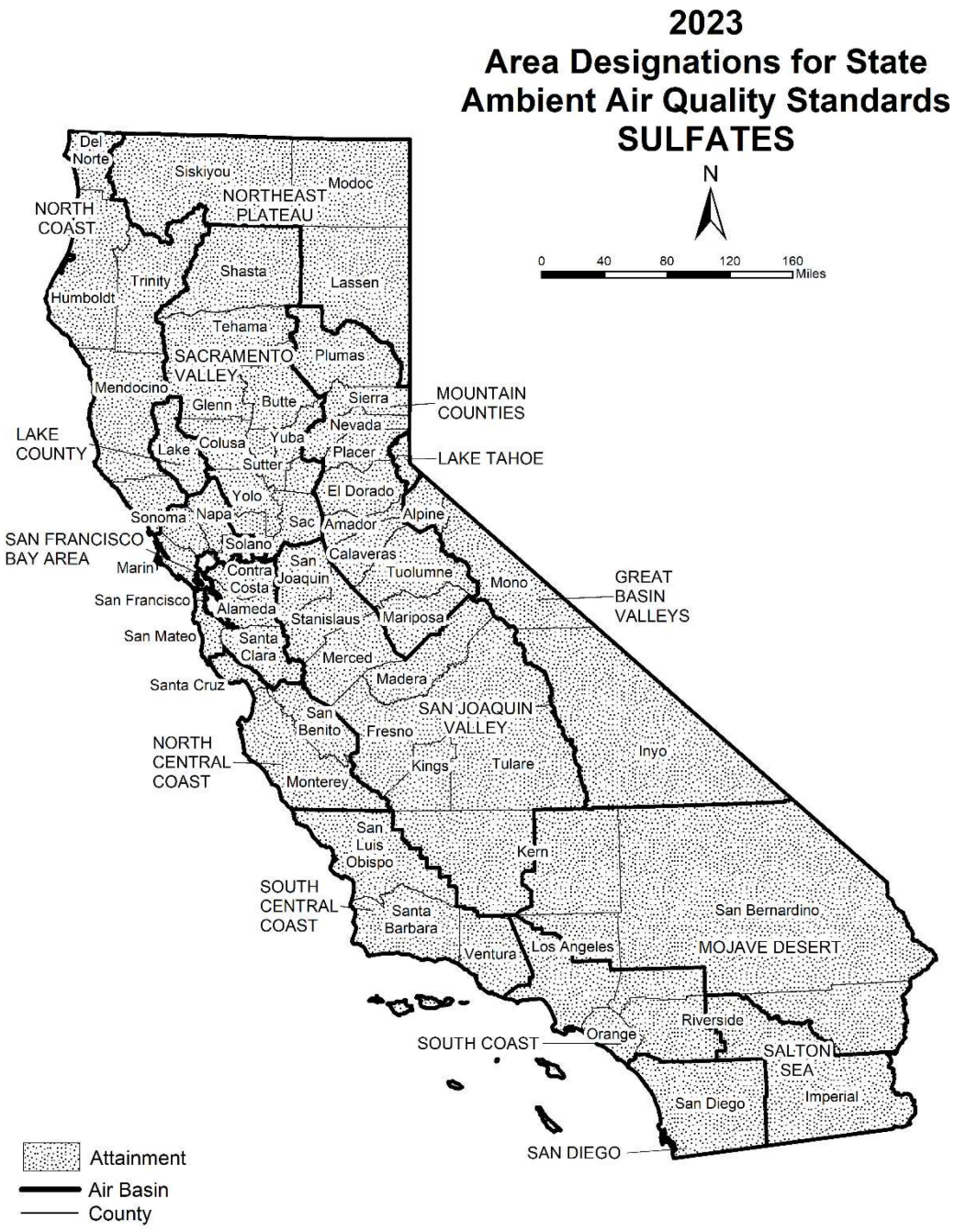

Last Updated: November 2023
Air Quality Planning and Science Division, CARB

Table 7
California Ambient Air Quality Standards Area Designations for Sulfates

Area	N	U	A
GREAT BASIN VALLEYS AIR BASIN			A
LAKE COUNTY AIR BASIN			A
LAKE TAHOE AIR BASIN			A
MOJAVE DESERT AIR BASIN			A
MOUNTAIN COUNTIES AIR BASIN			A
NORTH CENTRAL COAST AIR BASIN			A
NORTH COAST AIR BASIN			A
NORTHEAST PLATEAU AIR BASIN			A

Area	N	U	A
SACRAMENTO VALLEY AIR BASIN			A
SALTON SEA AIR BASIN			A
SAN DIEGO AIR BASIN			A
SAN FRANCISCO BAY AREA AIR BASIN			A
SAN JOAQUIN VALLEY AIR BASIN			A
SOUTH CENTRAL COAST AIR BASIN			A
SOUTH COAST AIR BASIN			A

Figure 8

Last Updated: November 2023
Air Quality Planning and Science Division, CARB

Table 8
California Ambient Air Quality Standards Area Designations for Lead (particulate)*

Area	N	U	A
GREAT BASIN VALLEYS AIR BASIN			A
LAKE COUNTY AIR BASIN			A
LAKE TAHOE AIR BASIN			A
MOJAVE DESERT AIR BASIN			A
MOUNTAIN COUNTIES AIR BASIN			A
NORTH CENTRAL COAST AIR BASIN			A
NORTH COAST AIR BASIN			A
NORTHEAST PLATEAU AIR BASIN			A
SACRAMENTO VALLEY AIR BASIN			A

Area	N	U	A
SALTON SEA AIR BASIN			A
SAN DIEGO AIR BASIN			A
SAN FRANCISCO BAY AREA AIR BASIN			A
SAN JOAQUIN VALLEY AIR BASIN			A
SOUTH CENTRAL COAST AIR BASIN			A
SOUTH COAST AIR BASIN			A

* The area designated for lead is a county or portion of a county. Since all areas in the State are in attainment for this standard, air basins are indicated here for simplicity.

Figure 9

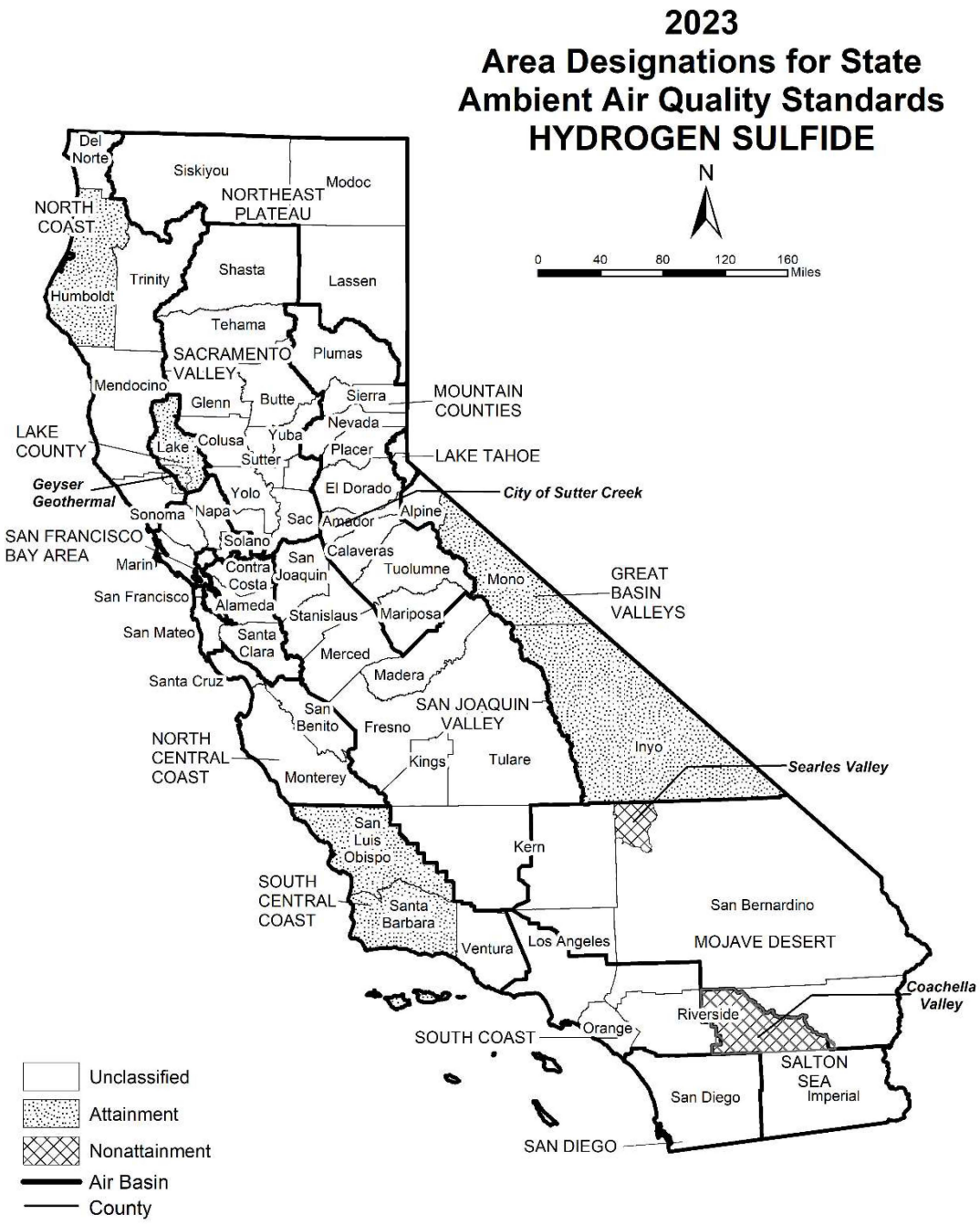

Last Updated: November 2023
Air Quality Planning and Science Division, CARB

Table 9
California Ambient Air Quality Standards Area Designations for Hydrogen Sulfide*

Area	N	NA-T	U	A
GREAT BASIN VALLEYS AIR BASIN				
Alpine County			U	
Inyo County				A
Mono County				A
LAKE COUNTY AIR BASIN				A
LAKE TAHOE AIR BASIN			U	
MOJAVE DESERT AIR BASIN				
Kern County (portion)			U	
Los Angeles County (portion)			U	
Riverside County (portion)			U	
San Bernardino County (portion)				
- Searles Valley Planning Area[1]	N			
- Remainder of County			U	
MOUNTAIN COUNTIES AIR BASIN				
Amador County				
- City of Sutter Creek	N			
- Remainder of County			U	
Calaveras County			U	
El Dorado County (portion)			U	
Mariposa County			U	
Nevada County			U	
Placer County (portion)			U	
Plumas County			U	
Sierra County			U	
Tuolumne County			U	

Area	N	NA-T	U	A
NORTH CENTRAL COAST AIR BASIN			U	
NORTH COAST AIR BASIN				
Del Norte County			U	
Humboldt County				A
Mendocino County			U	
Sonoma County (portion)				
- Geyser Geothermal Area[2]				A
- Remainder of County			U	
Trinity County			U	
NORTHEAST PLATEAU AIR BASIN			U	
SACRAMENTO VALLEY AIR BASIN			U	
SALTON SEA AIR BASIN				
Riverside County (portion)	N			
Imperial County			U	
SAN DIEGO AIR BASIN			U	
SAN FRANCISCO BAY AREA AIR BASIN			U	
SAN JOAQUIN VALLEY AIR BASIN			U	
SOUTH CENTRAL COAST AIR BASIN				
San Luis Obispo County				A
Santa Barbara County				A
Ventura County			U	
SOUTH COAST AIR BASIN			U	

* The area designated for hydrogen sulfide is a county or portion of a county

[1] 52 Federal Register 29384 (August 7, 1987)

[2] California Code of Regulations, title 17, section 60200(d)

Figure 10

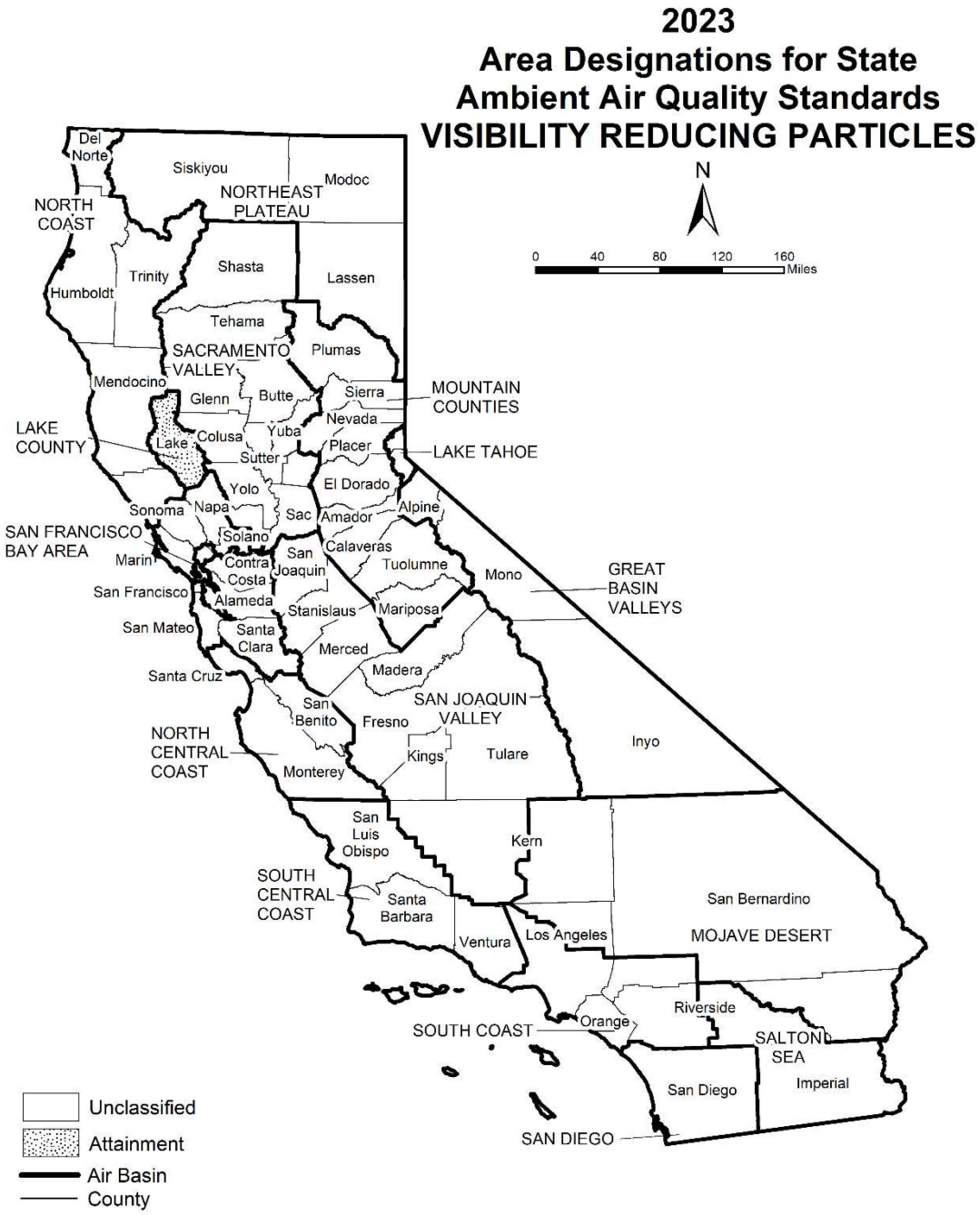
2023
Area Designations for State
Ambient Air Quality Standards
VISIBILITY REDUCING PARTICLES
N
0 40 80 120 160
Miles
Del Norte
Siskiyou
Modoc
NORTHEAST PLATEAU
NORTH COAST
Trinity
Shasta
Lassen
Humboldt
Tehama
SACRAMENTO VALLEY
Plumas
Mendocino
Glenn
Butte
Sierra
MOUNTAIN COUNTIES
Nevada
LAKE COUNTY
Lake
Colusa
Yuba
Placer
LAKE TAHOE
Sutter
El Dorado
Yolo
Sonoma
Napa
Sac
Amador
Alpine
SAN FRANCISCO BAY AREA
Solano
Calaveras
Marin
Contra Costa
San Joaquin
Tuolumne
Mono
GREAT BASIN VALLEYS
San Francisco
Alameda
Stanislaus
Mariposa
San Mateo
Santa Clara
Merced
Madera
Santa Cruz
San Benito
Fresno
SAN JOAQUIN VALLEY
NORTH CENTRAL COAST
Kings
Tulare
Inyo
Monterey
San Luis Obispo
Kern
SOUTH CENTRAL COAST
Santa Barbara
San Bernardino
Ventura
Los Angeles
MOJAVE DESERT
Riverside
Orange
SOUTH COAST
SALTON SEA
San Diego
Imperial
SAN DIEGO
Unclassified
Attainment
Air Basin
County
Last Updated: November 2023
Air Quality Planning and Science Division, CARB

Table 10
California Ambient Air Quality Standards Area Designations for Visibility Reducing Particles

Area	N	NA-T	U	A
GREAT BASIN VALLEYS AIR BASIN			U	
LAKE COUNTY AIR BASIN				A
LAKE TAHOE AIR BASIN			U	
MOJAVE DESERT AIR BASIN			U	
MOUNTAIN COUNTIES AIR BASIN			U	
NORTH CENTRAL COAST AIR BASIN			U	
NORTH COAST AIR BASIN			U	
NORTHEAST PLATEAU AIR BASIN			U	

Area	N	NA-T	U	A
SACRAMENTO VALLEY AIR BASIN			U	
SALTON SEA AIR BASIN			U	
SAN DIEGO AIR BASIN			U	
SAN FRANCISCO BAY AREA AIR BASIN			U	
SAN JOAQUIN VALLEY AIR BASIN			U	
SOUTH CENTRAL COAST AIR BASIN			U	
SOUTH COAST AIR BASIN			U	

Area Designations for the National Ambient Air Quality Standards

The following maps and tables show the area designations for each pollutant with a national ambient air quality standard. Additional information about the federal area designations is available on the U.S. EPA website:

https://www.epa.gov/green-book

Over the last several years, U.S. EPA has been reviewing the levels of the various national standards. The agency has already promulgated new standard levels for some pollutants and is considering revising the levels for others. Information about the status of these reviews is available on the U.S. EPA website:

https://www.epa.gov/criteria-air-pollutants

Designation Categories

Suspended Particulate Matter (PM_{10}). The U.S. EPA uses three categories to designate areas with respect to PM_{10}:

- Attainment (A)
- Nonattainment (N)
- Unclassifiable (U)

Ozone, Fine Suspended Particulate Matter ($PM_{2.5}$), Carbon Monoxide (CO), and Nitrogen Dioxide (NO_2). The U.S. EPA uses two categories to designate areas with respect to these standards:

- Nonattainment (N)
- Unclassifiable/Attainment (U/A)

The national 1-hour ozone standard was revoked effective June 15, 2005, and the area designations map reflects the 2015 national 8-hour ozone standard of 0.070 ppm. Area designations were finalized on August 3, 2018.

On December 14, 2012, the U.S. EPA established a new national annual primary $PM_{2.5}$ standard of 12.0 µg/m^3. Area designations were finalized in December 2014. The current designation map reflects the most recently revised (2012) annual average standard of 12.0 µg/m^3 as well as the 24-hour standard of 35 µg/m^3, revised in 2006.

On January 22, 2010, the U.S. EPA established a new national 1-hour NO_2 standard of 100 parts per billion (ppb) and retained the annual average standard of 53 ppb. Designations for the primary NO_2 standard became effective on February 29, 2012. All areas of California meet this standard.

Sulfur Dioxide (SO_2). The U.S. EPA uses three categories to designate areas with respect to the 24-hour and annual average sulfur dioxide standards. These designation categories are:

- Nonattainment (N),
- Unclassifiable (U), and
- Unclassifiable/Attainment (U/A).

On June 2, 2010, the U.S. EPA established a new primary 1-hour SO_2 standard of 75 parts per billion (ppb). At the same time, U.S. EPA revoked the 24-hour and annual average standards. Area designations for the 1-hour SO_2 standard were finalized on December 21, 2017 and are reflected in the area designations map.

Lead (particulate). The U.S. EPA promulgated a new rolling 3-month average lead standard in October 2008 of 0.15 $\mu g/m^3$. Designations were made for this standard in November 2010.

Designation Areas

From time to time, the boundaries of the California air basins have been changed to facilitate the planning process. CARB generally initiates these changes, and they are not always reflected in the U.S. EPA's area designations. For purposes of consistency, the maps in this attachment reflect area designation boundaries and nomenclature as promulgated by the U.S. EPA. In some cases, these may not be the same as those adopted by CARB. For example, the national area designations reflect the former Southeast Desert Air Basin. In accordance with Health and Safety Code section 39606.1, CARB redefined this area in 1996 to be the Mojave Desert Air Basin and Salton Sea Air Basin. The definitions and boundaries for all areas designated for the national standards can be found in Title 40, Code of Federal Regulations (CFR), Chapter I, Subchapter C, Part 81.305. They are available on the web at: *https://ecfr.io/Title-40/se40.20.81_1305*

Figure 11

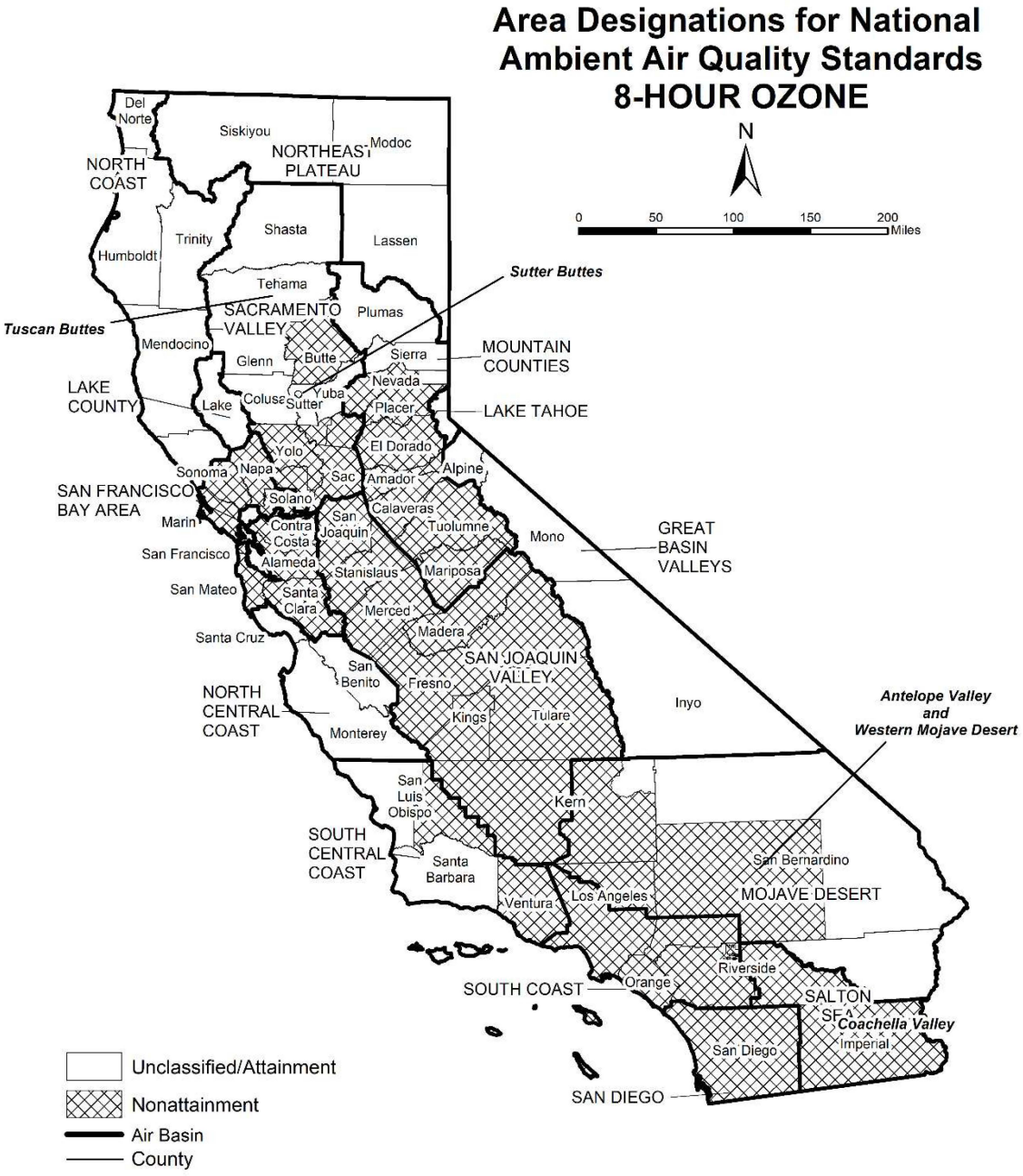
Area Designations for National Ambient Air Quality Standards
8-HOUR OZONE
N
0 50 100 150 200 Miles
Del Norte
Siskiyou
Modoc
NORTHEAST PLATEAU
NORTH COAST
Trinity
Shasta
Lassen
Humboldt
Tehama
Sutter Buttes
Tuscan Buttes
SACRAMENTO VALLEY
Plumas
Mendocino
Glenn
Butte
Sierra
MOUNTAIN COUNTIES
Nevada
LAKE COUNTY
Lake
Colusa
Sutter
Yuba
Placer
LAKE TAHOE
Yolo
El Dorado
Sonoma
Napa
Sac
Amador
Alpine
SAN FRANCISCO BAY AREA
Solano
Calaveras
Marin
Contra Costa
San Joaquin
Tuolumne
Mono
GREAT BASIN VALLEYS
San Francisco
Alameda
Stanislaus
Mariposa
San Mateo
Santa Clara
Merced
Madera
Santa Cruz
SAN JOAQUIN VALLEY
San Benito
Fresno
Inyo
Antelope Valley and Western Mojave Desert
NORTH CENTRAL COAST
Kings
Tulare
Monterey
San Luis Obispo
Kern
SOUTH CENTRAL COAST
Santa Barbara
San Bernardino
Ventura
Los Angeles
MOJAVE DESERT
Riverside
Orange
SOUTH COAST
SALTON SEA
Coachella Valley
Imperial
San Diego
SAN DIEGO
Unclassified/Attainment
Nonattainment
Air Basin
County
Last Updated: November 2023
Map reflects the 2015 8-hour ozone standard of 0.070 ppm
Air Quality Planning and Science Division, CARB

Table 11
National Ambient Air Quality Standards Area Designations for 8-Hour Ozone*

Area	N	U/A
GREAT BASIN VALLEYS AIR BASIN		U/A
LAKE COUNTY AIR BASIN		U/A
LAKE TAHOE AIR BASIN		U/A
MOUNTAIN COUNTIES AIR BASIN		
Amador County	N	
Calaveras County	N	
El Dorado County (portion)[1]	N	
Mariposa County	N	
Nevada County		
- Western Nevada County	N	
- Remainder of County		U/A
Placer County (portion)[1]	N	
Plumas County		U/A
Sierra County		U/A
Tuolumne County	N	
NORTH CENTRAL COAST AIR BASIN		U/A
NORTH COAST AIR BASIN		U/A
NORTHEAST PLATEAU AIR BASIN		U/A
SACRAMENTO VALLEY AIR BASIN		
Butte County	N	
Colusa County		U/A
Glenn County		U/A
Sacramento Metro Area[1]	N	
Shasta County		U/A
Sutter County		
- Sutter Buttes	N	
- Southern portion of Sutter County[1]	N	
- Remainder of Sutter County		U/A
Tehama County		
- Tuscan Buttes	N	
- Remainder of Tehama County		U/A

Area	N	U/A
SACRAMENTO VALLEY AIR BASIN (cont.)		
Yolo County[1]	N	
Yuba County		U/A
SAN DIEGO COUNTY	N	
SAN FRANCISCO BAY AREA AIR BASIN	N	
SAN JOAQUIN VALLEY AIR BASIN	N	
SOUTH CENTRAL COAST AIR BASIN[2]		
San Luis Obispo County		
- Eastern San Luis Obispo County	N	
- Remainder of County		U/A
Santa Barbara County		U/A
Ventura County		
- Area excluding Anacapa and San Nicolas Islands	N	
- Channel Islands[2]		U/A
SOUTH COAST AIR BASIN[2]	N	
SOUTHEAST DESERT AIR BASIN		
Kern County (portion)	N	
- Indian Wells Valley		U/A
Imperial County	N	
Los Angeles County (portion)	N	
Riverside County (portion)		
- Coachella Valley	N	
- Non-AQMA portion		U/A
San Bernardino County		
- Western portion (AQMA)	N	
- Eastern portion (non-AQMA)		U/A

* Definitions and references for all areas can be found in 40 CFR, Chapter I, Part 81.305.
NOTE: This map and Table reflect the 2015 8-hour ozone standard of 0.070 ppm.

---

[1] For this purpose, the Sacramento Metro Area comprises all of Sacramento and Yolo Counties, the Sacramento Valley Air Basin portion of Solano County, the southern portion of Sutter County, and the Sacramento Valley and Mountain Counties Air Basins portions of Placer and El Dorado counties.

[2] South Central Coast Air Basin Channel Islands:
Santa Barbara County includes Santa Cruz, San Miguel, Santa Rosa, and Santa Barbara Islands.
Ventura County includes Anacapa and San Nicolas Islands.
South Coast Air Basin:
Los Angeles County includes San Clemente and Santa Catalina Islands.

Figure 12

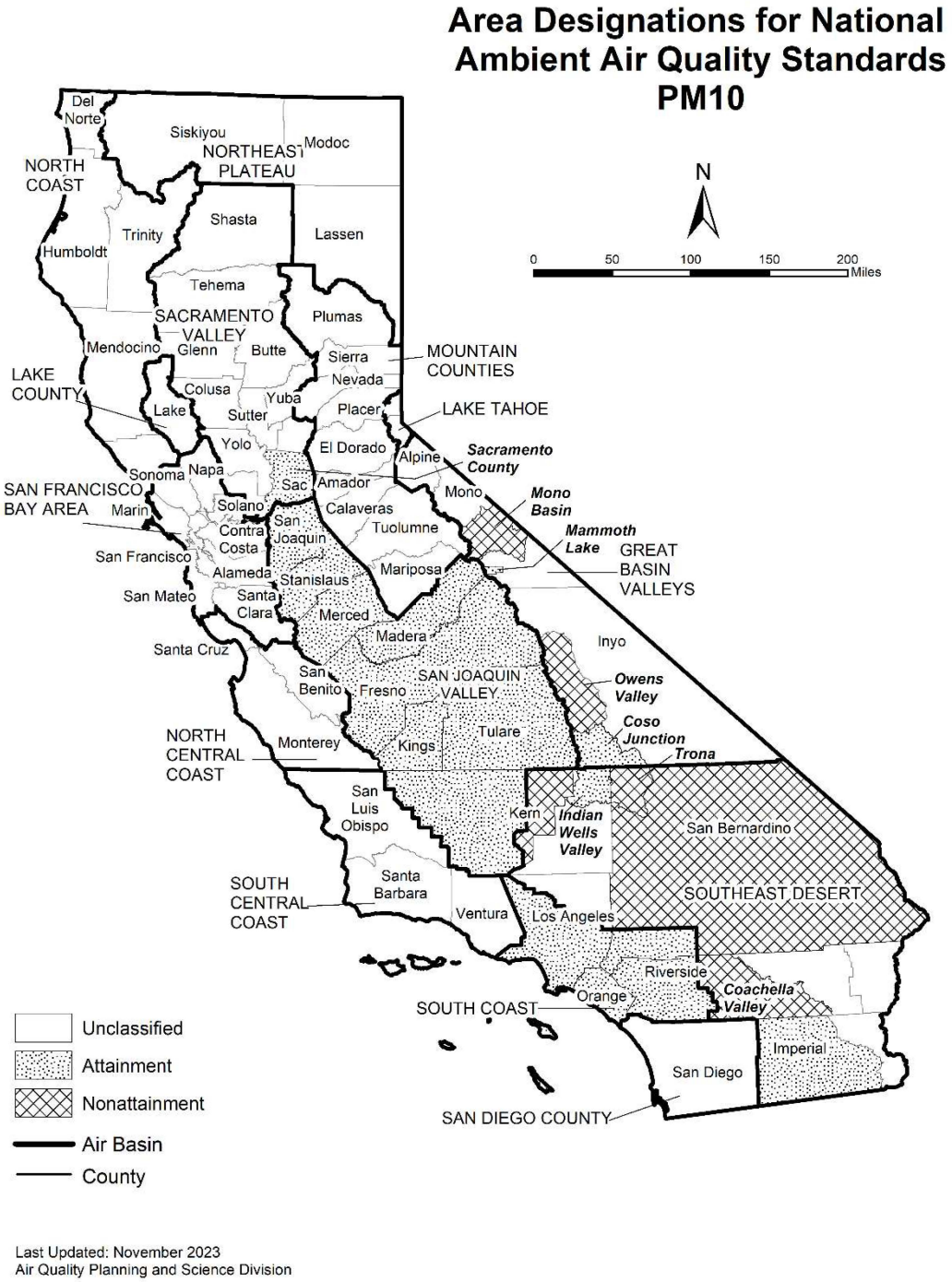
Area Designations for National Ambient Air Quality Standards PM10
N
0 50 100 150 200 Miles
Del Norte
Siskiyou
Modoc
NORTHEAST PLATEAU
NORTH COAST
Shasta
Lassen
Trinity
Humboldt
Tehema
SACRAMENTO VALLEY
Plumas
Mendocino
Glenn
Butte
Sierra
MOUNTAIN COUNTIES
Nevada
LAKE COUNTY
Colusa
Yuba
Lake
Sutter
Placer
LAKE TAHOE
Yolo
El Dorado
Alpine
Sacramento County
Sonoma
Napa
Sac
Amador
Mono
Mono Basin
SAN FRANCISCO BAY AREA
Marin
Solano
Calaveras
Mammoth Lake
Contra Costa
San Joaquin
Tuolumne
GREAT BASIN VALLEYS
San Francisco
Alameda
Stanislaus
Mariposa
San Mateo
Santa Clara
Merced
Madera
Inyo
Santa Cruz
San Benito
Fresno
SAN JOAQUIN VALLEY
Owens Valley
Coso Junction
Trona
NORTH CENTRAL COAST
Monterey
Kings
Tulare
San Luis Obispo
Kern
Indian Wells Valley
San Bernardino
SOUTH CENTRAL COAST
Santa Barbara
Ventura
Los Angeles
SOUTHEAST DESERT
Riverside
Orange
Coachella Valley
SOUTH COAST
Imperial
San Diego
SAN DIEGO COUNTY
Unclassified
Attainment
Nonattainment
Air Basin
County
Last Updated: November 2023
Air Quality Planning and Science Division

Table 12
National Ambient Air Quality Standards Area Designations for Suspended Particulate Matter (PM_{10})*

Area	N	U	A
GREAT BASIN VALLEYS AIR BASIN			
Alpine County		U	
Inyo County			
- Owens Valley Planning Area	N		
- Coso Junction			A
- Remainder of County		U	
Mono County			
- Mammoth Lake Planning Area			A
- Mono Lake Basin	N		
- Remainder of County		U	
LAKE COUNTY AIR BASIN		U	
LAKE TAHOE AIR BASIN		U	
MOUNTAIN COUNTIES AIR BASIN		U	
NORTH CENTRAL COAST AIR BASIN		U	
NORTH COAST AIR BASIN		U	
NORTHEAST PLATEAU AIR BASIN		U	
SACRAMENTO VALLEY AIR BASIN			
Sacramento County[1]			A
Remainder of Air Basin		U	
SAN DIEGO COUNTY		U	

Area	N	U	A
SAN FRANCISCO BAY AREA AIR BASIN		U	
SAN JOAQUIN VALLEY AIR BASIN			A
SOUTH CENTRAL COAST AIR BASIN		U	
SOUTH COAST AIR BASIN			A
SOUTHEAST DESERT AIR BASIN			
Eastern Kern County			
- Indian Wells Valley			A
- Portion within San Joaquin Valley Planning Area	N		
- Remainder of County		U	
Imperial County			
- Imperial Valley Planning Area[2]			A
- Remainder of County		U	
Los Angeles County (portion)		U	
Riverside County (portion)			
- Coachella Valley	N		
- Non-AQMA portion		U	
San Bernardino County			
- Trona	N		
- Remainder of County	N		

* Definitions and references for all areas can be found in 40 CFR, Chapter I, Part 81.305.

[1] Air quality in Sacramento County meets the national PM_{10} standards. The request for redesignation to attainment was approved by U.S. EPA in September 2013.

[2] The request for redesignation to attainment for the Imperial Valley Planning Area was approved by U.S. EPA in September 2020, effective October 2020.

Figure 13

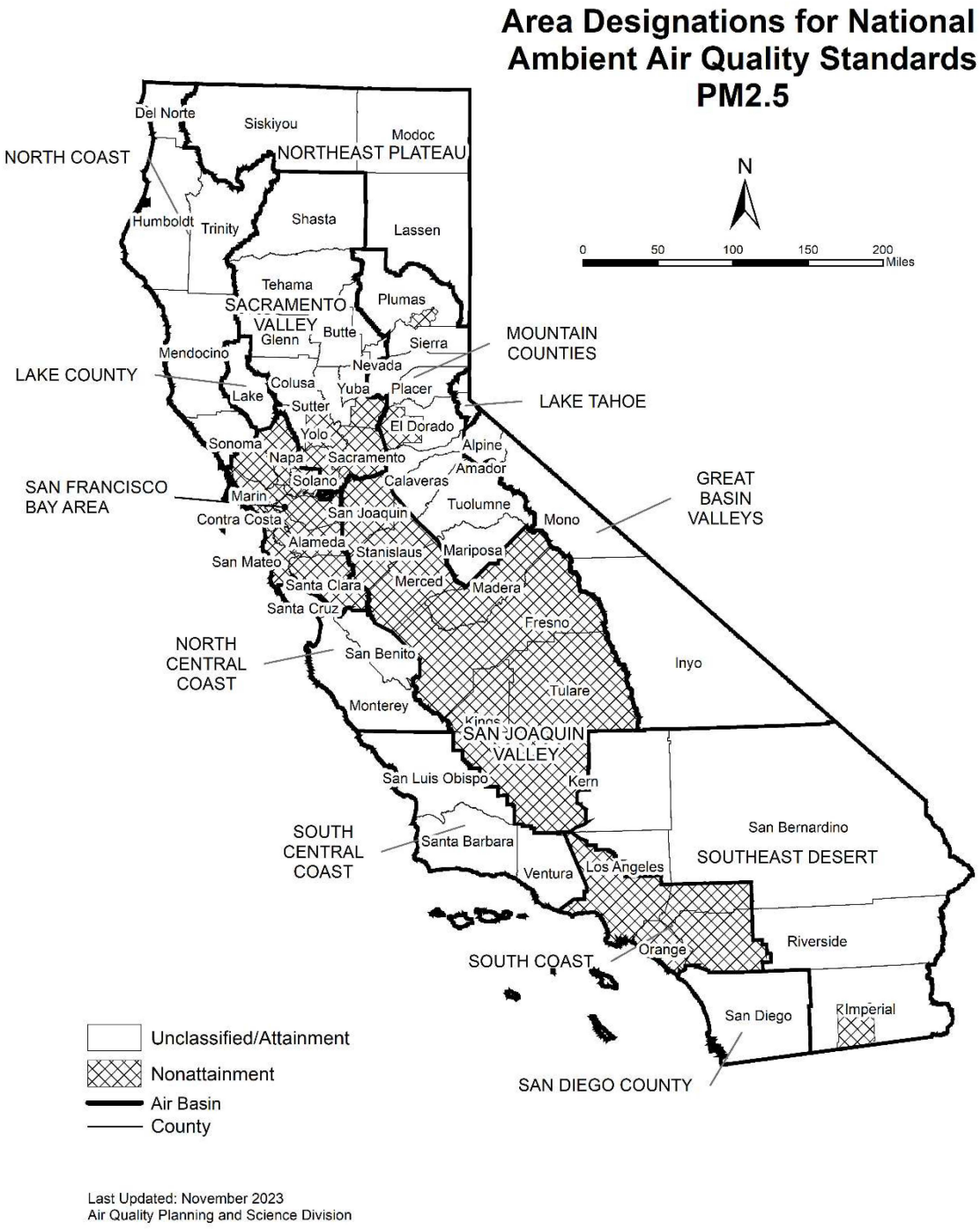
Area Designations for National Ambient Air Quality Standards PM2.5
N
0 50 100 150 200 Miles
NORTH COAST
Del Norte
Siskiyou
Modoc
NORTHEAST PLATEAU
Humboldt
Trinity
Shasta
Lassen
Tehama
SACRAMENTO VALLEY
Plumas
Glenn
Butte
Sierra
MOUNTAIN COUNTIES
Mendocino
Nevada
LAKE COUNTY
Colusa
Yuba
Placer
Lake
Sutter
LAKE TAHOE
El Dorado
Yolo
Sonoma
Alpine
Napa
Sacramento
Amador
SAN FRANCISCO BAY AREA
Solano
Calaveras
GREAT BASIN VALLEYS
Marin
Tuolumne
Contra Costa
San Joaquin
Mono
Alameda
Stanislaus
Mariposa
San Mateo
Merced
Santa Clara
Madera
Santa Cruz
Fresno
NORTH CENTRAL COAST
San Benito
Inyo
Tulare
Monterey
Kings
SAN JOAQUIN VALLEY
San Luis Obispo
Kern
San Bernardino
SOUTH CENTRAL COAST
Santa Barbara
SOUTHEAST DESERT
Ventura
Los Angeles
Riverside
Orange
SOUTH COAST
San Diego
Imperial
SAN DIEGO COUNTY
Unclassified/Attainment
Nonattainment
Air Basin
County
Last Updated: November 2023
Air Quality Planning and Science Division

Table 13
National Ambient Air Quality Standards Area Designations for Fine Particulate Matter ($PM_{2.5}$)

Area	N	U/A
GREAT BASIN VALLEYS AIR BASIN		U/A
LAKE COUNTY AIR BASIN		U/A
LAKE TAHOE AIR BASIN		U/A
MOUNTAIN COUNTIES AIR BASIN		
Plumas County		
- Portola Valley Portion of Plumas County	N	
- Remainder of Plumas County		U/A
Remainder of Air Basin		U/A
NORTH CENTRAL COAST AIR BASIN		U/A
NORTH COAST AIR BASIN		U/A
NORTHEAST PLATEAU AIR BASIN		U/A
SACRAMENTO VALLEY AIR BASIN		
Sacramento Metro Area[1]	N	
Remainder of Air Basin		U/A

Area	N	U/A
SAN DIEGO COUNTY		U/A
SAN FRANCISCO BAY AREA AIR BASIN[2]	N	
SAN JOAQUIN VALLEY AIR BASIN	N	
SOUTH CENTRAL COAST AIR BASIN		U/A
SOUTH COAST AIR BASIN[3]	N	
SOUTHEAST DESERT AIR BASIN		
Imperial County (portion)[4]	N	
Remainder of Air Basin		U/A

* Definitions and references for all areas can be found in 40 CFR, Chapter I, Part 81.305. This map reflects the 2006 24-hour $PM_{2.5}$ standard as well as the 1997 and 2012 $PM_{2.5}$ annual standards.

[1] For this purpose, Sacramento Metro Area comprises all of Sacramento and portions of El Dorado, Placer, Solano, and Yolo Counties. Air quality in this area meets the national $PM_{2.5}$ standards. A Determination of Attainment for the 2006 24-hour $PM_{2.5}$ standard was made by U.S. EPA in June 2017.

[2] Air quality in this area meets the national $PM_{2.5}$ standards. A Determination of Attainment for the 2006 24-hour $PM_{2.5}$ standard was made by U.S. EPA in June 2017.

[3] Those lands of the Santa Rosa Band of Cahulla Mission Indians in Riverside County are designated Unclassifiable/Attainment.

[4] That portion of Imperial County encompassing the urban and surrounding areas of Brawley, Calexico, El Centro, Heber, Holtville, Imperial, Seeley, and Westmorland. Air quality in this area meets the national $PM_{2.5}$ standards. A Determination of Attainment for the 2006 24-hour $PM_{2.5}$ standard was made by U.S. EPA in June 2017.

Figure 14

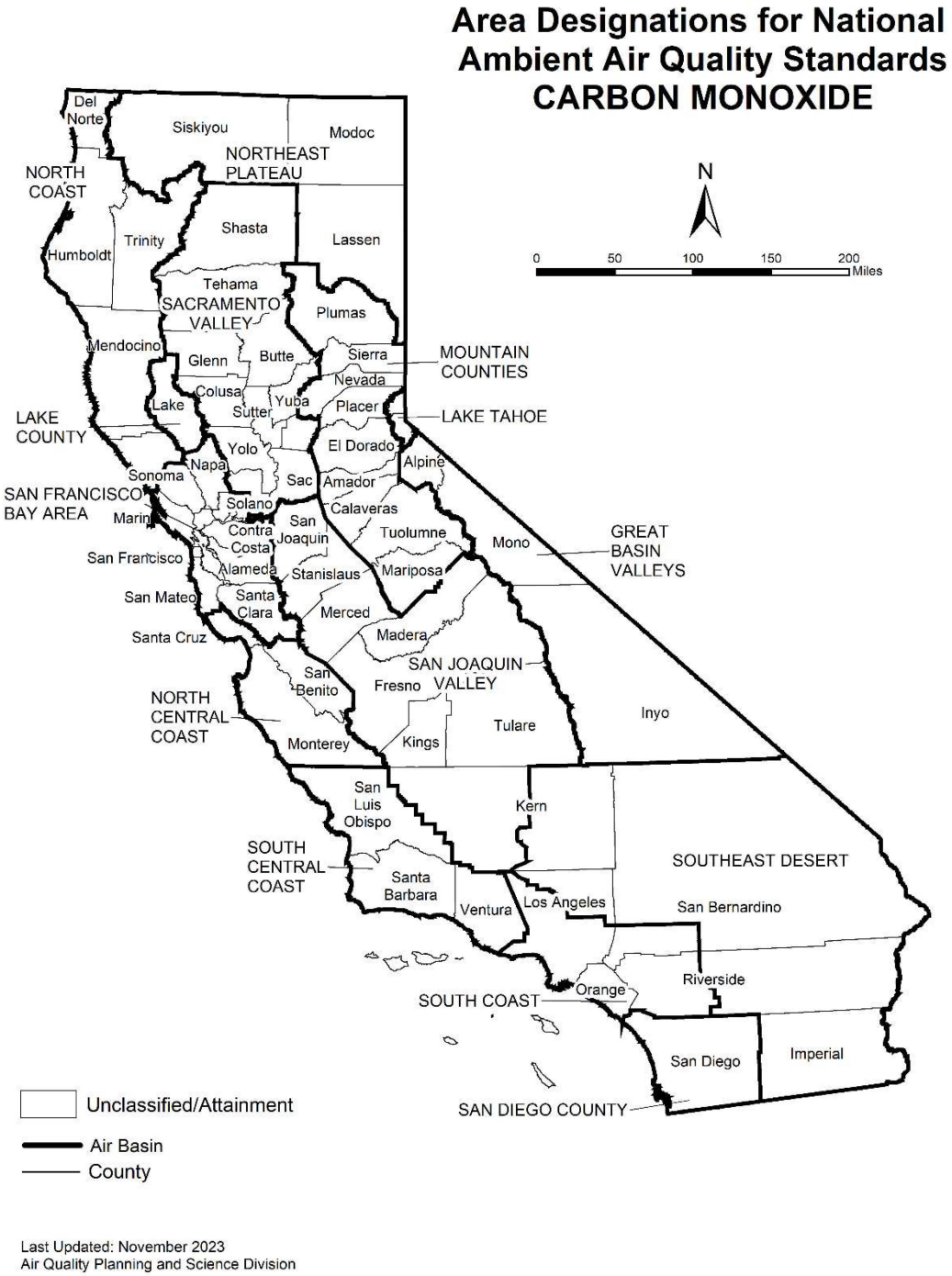
Area Designations for National Ambient Air Quality Standards
CARBON MONOXIDE
N
0 50 100 150 200 Miles
Del Norte
Siskiyou
Modoc
NORTHEAST PLATEAU
NORTH COAST
Shasta
Lassen
Trinity
Humboldt
Tehama
SACRAMENTO VALLEY
Plumas
Mendocino
Glenn
Butte
Sierra
MOUNTAIN COUNTIES
Nevada
Colusa
Lake
Sutter
Yuba
Placer
LAKE TAHOE
LAKE COUNTY
Yolo
El Dorado
Napa
Alpine
Sonoma
Sac
Amador
SAN FRANCISCO BAY AREA
Solano
Calaveras
Marin
San Joaquin
Contra Costa
Tuolumne
Mono
GREAT BASIN VALLEYS
San Francisco
Alameda
Stanislaus
Mariposa
San Mateo
Santa Clara
Merced
Santa Cruz
Madera
SAN JOAQUIN VALLEY
San Benito
Fresno
NORTH CENTRAL COAST
Tulare
Inyo
Monterey
Kings
San Luis Obispo
Kern
SOUTH CENTRAL COAST
SOUTHEAST DESERT
Santa Barbara
Ventura
Los Angeles
San Bernardino
Riverside
Orange
SOUTH COAST
San Diego
Imperial
SAN DIEGO COUNTY
Unclassified/Attainment
Air Basin
County
Last Updated: November 2023
Air Quality Planning and Science Division

Table 14
National Ambient Air Quality Standards Area Designations for Carbon Monoxide*

Area	N	U/A
GREAT BASIN VALLEYS AIR BASIN		U/A
LAKE COUNTY AIR BASIN		U/A
LAKE TAHOE AIR BASIN		U/A
MOUNTAIN COUNTIES AIR BASIN		U/A
NORTH CENTRAL COAST AIR BASIN		U/A
NORTH COAST AIR BASIN		U/A
NORTHEAST PLATEAU AIR BASIN		U/A

Area	N	U/A
SACRAMENTO VALLEY AIR BASIN		U/A
SAN DIEGO COUNTY		U/A
SAN FRANCISCO BAY AREA AIR BASIN		U/A
SAN JOAQUIN VALLEY AIR BASIN		U/A
SOUTH CENTRAL COAST AIR BASIN		U/A
SOUTH COAST AIR BASIN		U/A
SOUTHEAST DESERT AIR BASIN		U/A

* Definitions and references for all areas can be found in 40 CFR, Chapter I, Part 81.305.

Figure 15

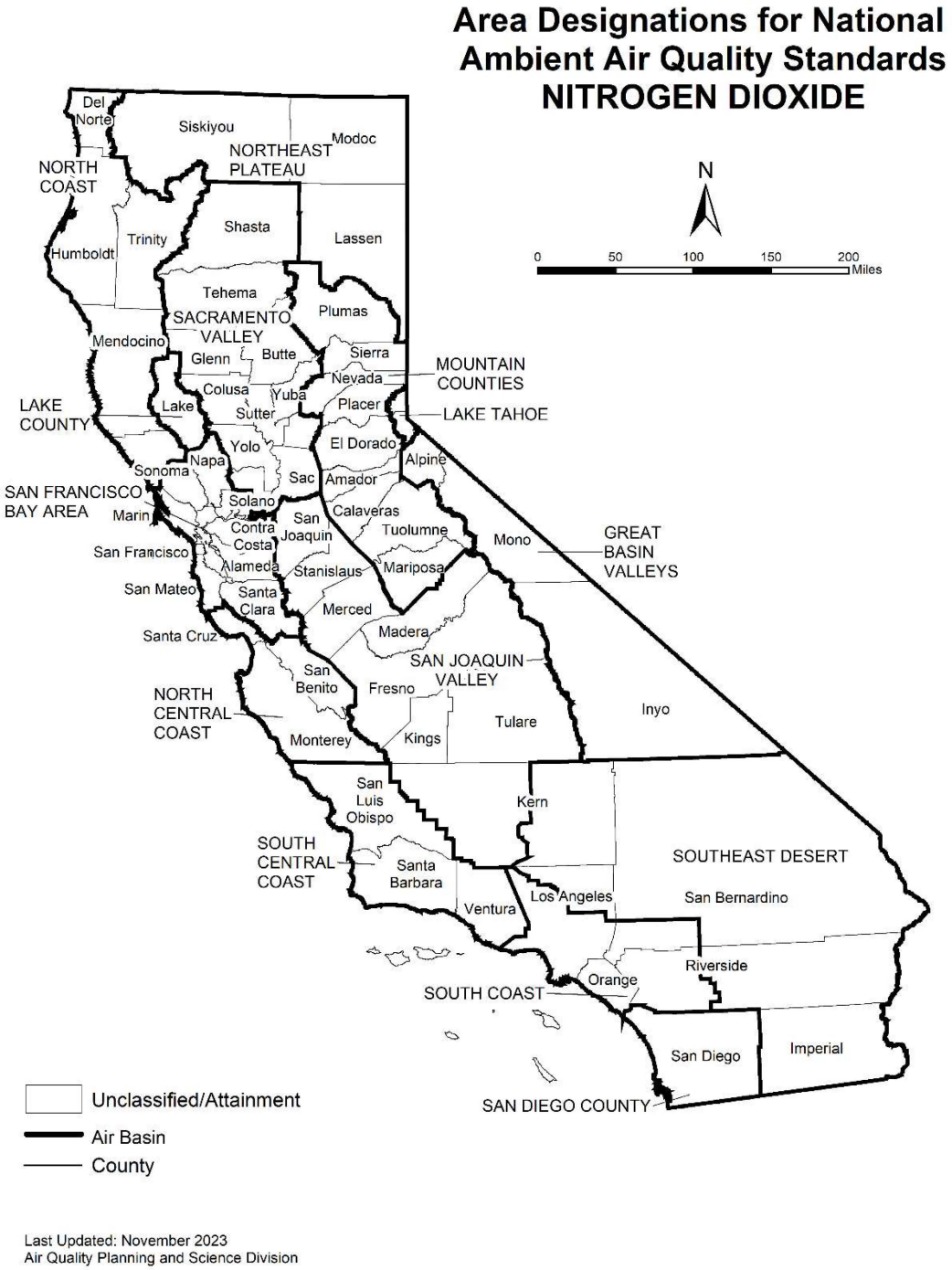
Area Designations for National Ambient Air Quality Standards
NITROGEN DIOXIDE
N
0 50 100 150 200 Miles
Del Norte
Siskiyou
Modoc
NORTHEAST PLATEAU
NORTH COAST
Trinity
Shasta
Lassen
Humboldt
Tehema
Plumas
SACRAMENTO VALLEY
Mendocino
Glenn
Butte
Sierra
Nevada
MOUNTAIN COUNTIES
Colusa
Yuba
Placer
LAKE COUNTY
Lake
Sutter
LAKE TAHOE
Yolo
El Dorado
Napa
Alpine
Sonoma
Sac
Amador
SAN FRANCISCO BAY AREA
Solano
Calaveras
Marin
Contra Costa
San Joaquin
Tuolumne
Mono
GREAT BASIN VALLEYS
San Francisco
Alameda
Stanislaus
Mariposa
San Mateo
Santa Clara
Merced
Santa Cruz
Madera
SAN JOAQUIN VALLEY
San Benito
Fresno
NORTH CENTRAL COAST
Inyo
Tulare
Monterey
Kings
San Luis Obispo
Kern
SOUTH CENTRAL COAST
Santa Barbara
SOUTHEAST DESERT
Los Angeles
San Bernardino
Ventura
Riverside
Orange
SOUTH COAST
San Diego
Imperial
SAN DIEGO COUNTY
Unclassified/Attainment
Air Basin
County
Last Updated: November 2023
Air Quality Planning and Science Division

Table 15
National Ambient Air Quality Standards Area Designations for Nitrogen Dioxide*

Area	N	U/A
GREAT BASIN VALLEYS AIR BASIN		U/A
LAKE COUNTY AIR BASIN		U/A
LAKE TAHOE AIR BASIN		U/A
MOUNTAIN COUNTIES AIR BASIN		U/A
NORTH CENTRAL COAST AIR BASIN		U/A
NORTH COAST AIR BASIN		U/A
NORTHEAST PLATEAU AIR BASIN		U/A

Area	N	U/A
SACRAMENTO VALLEY AIR BASIN		U/A
SAN DIEGO COUNTY		U/A
SAN FRANCISCO BAY AREA AIR BASIN		U/A
SAN JOAQUIN VALLEY AIR BASIN		U/A
SOUTH CENTRAL COAST AIR BASIN		U/A
SOUTH COAST AIR BASIN		U/A
SOUTHEAST DESERT AIR BASIN		U/A

* Definitions and references for all areas can be found in 40 CFR, Chapter I, Part 81.305.

Figure 16

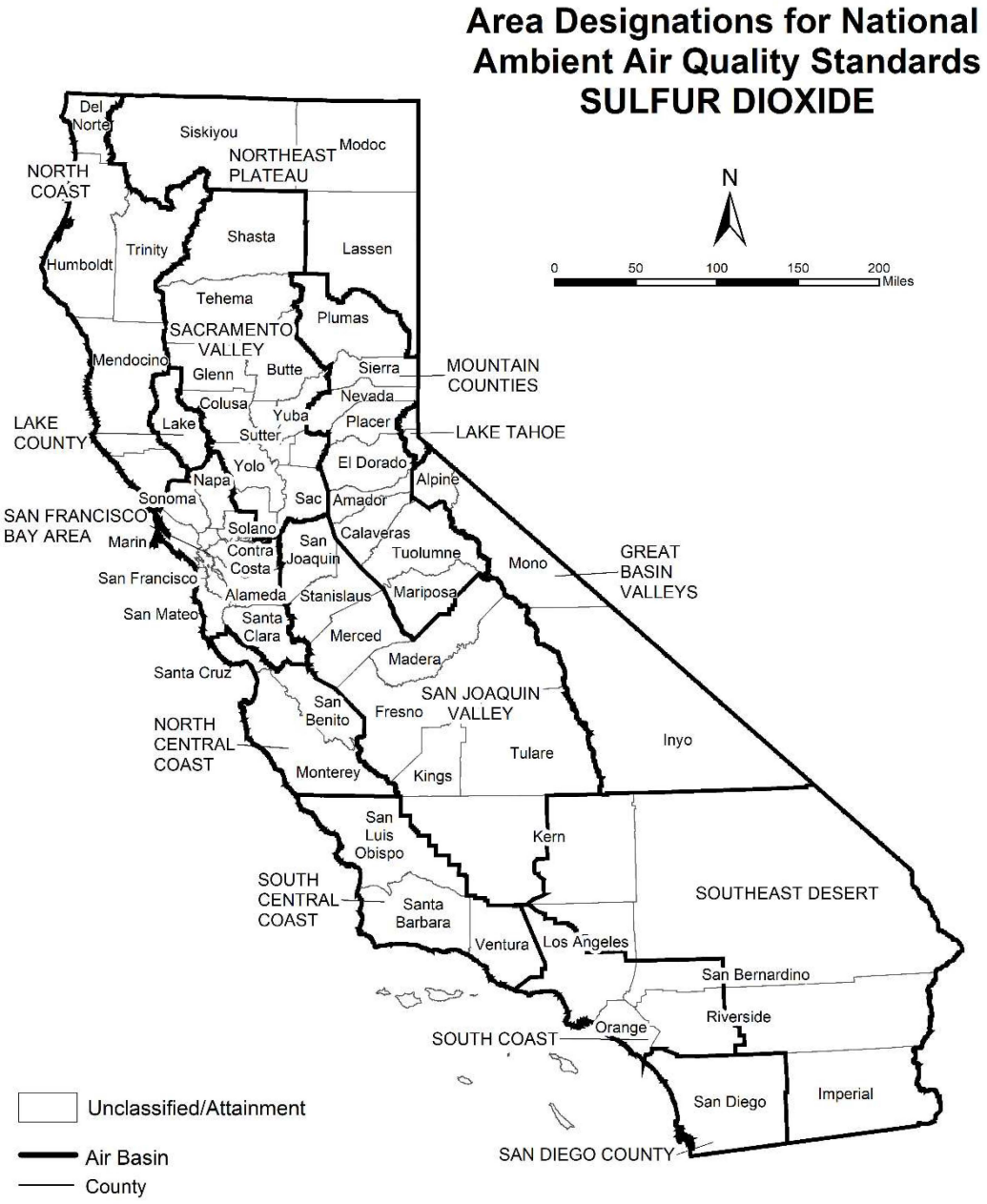

Last Updated: November 2023
Air Quality Planning and Science Division

Table 16
National Ambient Air Quality Standards Area Designations for Sulfur Dioxide*

Area	N	U/A
GREAT BASIN VALLEYS AIR BASIN		U/A
LAKE COUNTY AIR BASIN		U/A
LAKE TAHOE AIR BASIN		U/A
MOUNTAIN COUNTIES AIR BASIN		U/A
NORTH CENTRAL COAST AIR BASIN		U/A
NORTH COAST AIR BASIN		U/A
NORTHEAST PLATEAU AIR BASIN		U/A
SACRAMENTO VALLEY AIR BASIN		U/A
SAN DIEGO COUNTY		U/A
SAN FRANCISCO BAY AREA AIR BASIN		U/A
SAN JOAQUIN VALLEY AIR BASIN		U/A
SOUTH CENTRAL COAST AIR BASIN[1]		U/A
SOUTH COAST AIR BASIN		U/A
SOUTHEAST DESERT AIR BASIN		U/A

* Definitions and references for all areas can be found in 40 CFR, Chapter I, Part 81.305.
NOTE: This map and table reflect the 2010 1-hour SO_2 standard of 75 ppb.

---

[1] South Central Coast Air Basin Channel Islands:
Santa Barbara County includes Santa Cruz, San Miguel, Santa Rosa, and Santa Barbara Islands.
Ventura County includes Anacapa and San Nicolas Islands.
Note that the San Clemente and Santa Catalina Islands are considered part of Los Angeles County, and therefore, are included as part of the South Coast Air Basin.

Figure 17

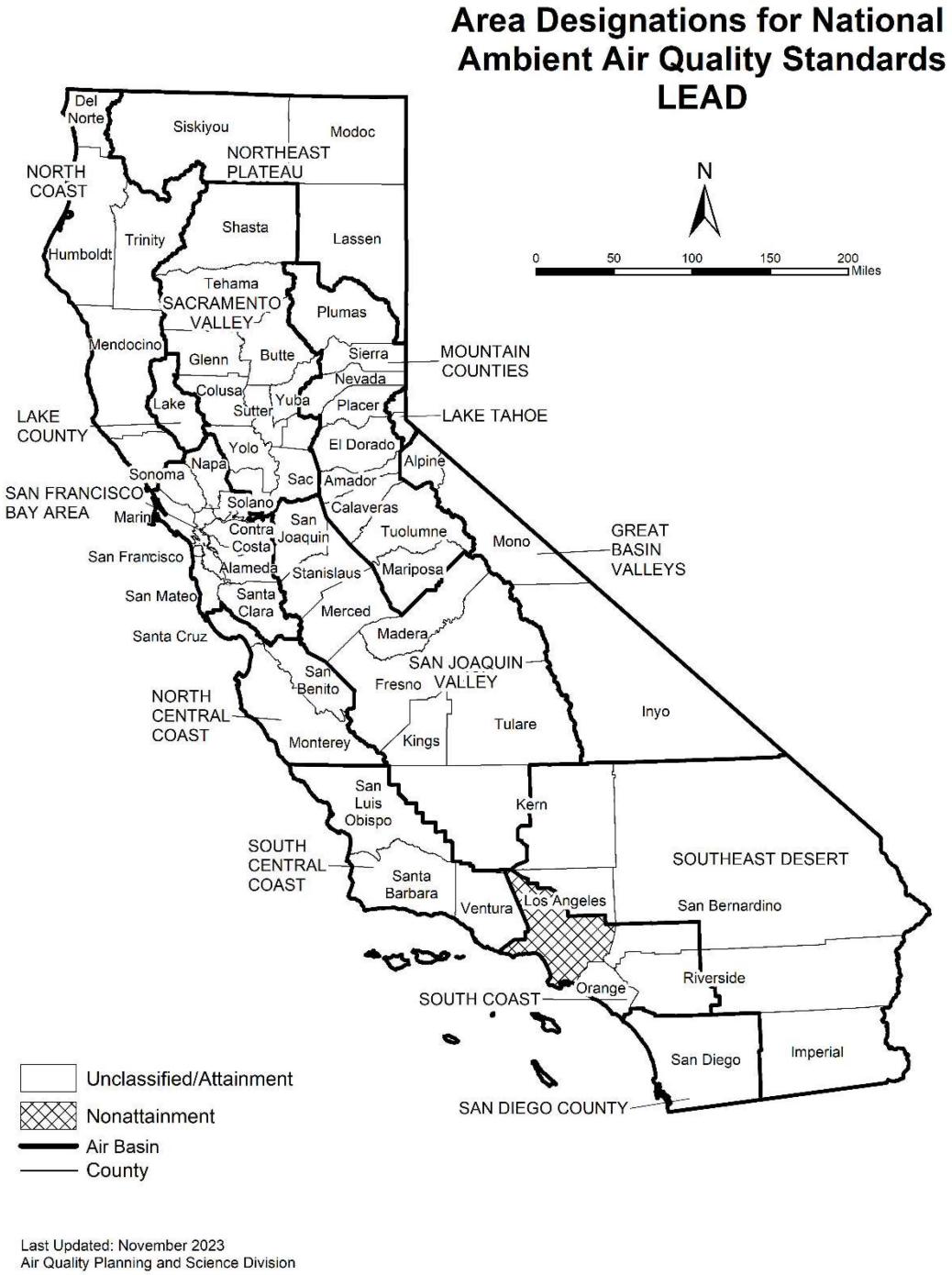
Area Designations for National Ambient Air Quality Standards
LEAD
N
0 50 100 150 200 Miles
Del Norte
Siskiyou
Modoc
NORTHEAST PLATEAU
NORTH COAST
Trinity
Shasta
Lassen
Humboldt
Tehama
SACRAMENTO VALLEY
Plumas
Mendocino
Glenn
Butte
Sierra
MOUNTAIN COUNTIES
Nevada
Colusa
Yuba
Placer
LAKE TAHOE
Lake
Sutter
LAKE COUNTY
Yolo
El Dorado
Napa
Alpine
Sonoma
Sac
Amador
SAN FRANCISCO BAY AREA
Solano
Calaveras
Marin
Contra Costa
San Joaquin
Tuolumne
Mono
GREAT BASIN VALLEYS
San Francisco
Alameda
Stanislaus
Mariposa
San Mateo
Santa Clara
Merced
Santa Cruz
Madera
SAN JOAQUIN VALLEY
San Benito
Fresno
NORTH CENTRAL COAST
Inyo
Tulare
Monterey
Kings
San Luis Obispo
Kern
SOUTH CENTRAL COAST
SOUTHEAST DESERT
Santa Barbara
Ventura
Los Angeles
San Bernardino
Orange
Riverside
SOUTH COAST
San Diego
Imperial
SAN DIEGO COUNTY
Unclassified/Attainment
Nonattainment
Air Basin
County
Last Updated: November 2023
Air Quality Planning and Science Division

Table 17
National Ambient Air Quality Standards Area Designations for Lead (particulate)

Area	N	U/A
GREAT BASIN VALLEYS AIR BASIN		U/A
LAKE COUNTY AIR BASIN		U/A
LAKE TAHOE AIR BASIN		U/A
MOUNTAIN COUNTIES AIR BASIN		U/A
NORTH CENTRAL COAST AIR BASIN		U/A
NORTH COAST AIR BASIN		U/A
NORTHEAST PLATEAU AIR BASIN		U/A
SACRAMENTO VALLEY AIR BASIN		U/A

Area	N	U/A
SAN DIEGO COUNTY		U/A
SAN FRANCISCO BAY AREA AIR BASIN		U/A
SAN JOAQUIN VALLEY AIR BASIN		U/A
SOUTH CENTRAL COAST AIR BASIN		U/A
SOUTH COAST AIR BASIN		
Los Angeles County (portion)[1]	N	
Remainder of Air Basin		U/A
SOUTHEAST DESERT AIR BASIN		U/A

[1] Portion of County in Air Basin, not including Channel Islands

This page intentionally left blank

APPENDIX 3.1:

CALEEMOD OFF-SITE CONSTRUCTION (UNMITIGATED) EMISSIONS MODEL OUTPUTS

16056 - Keller Crossing Entitlements (Off-Site) Detailed Report

Table of Contents

1. Basic Project Information

1.1. Basic Project Information

1.2. Land Use Types

1.3. User-Selected Emission Reduction Measures by Emissions Sector

2. Emissions Summary

2.1. Construction Emissions Compared Against Thresholds

2.2. Construction Emissions by Year, Unmitigated

3. Construction Emissions Details

3.1. Grading (2025) - Unmitigated

3.3. Grading (2026) - Unmitigated

3.5. Sewer, Drain, Water (2026) - Unmitigated

3.7. Utility Crossing (2026) - Unmitigated

3.9. Dry Utilities (2026) - Unmitigated

3.11. Curb, Gutter, Street Improvement (2026) - Unmitigated

3.13. Curb, Gutter, Street Improvement (2027) - Unmitigated

4. Operations Emissions Details

4.10. Soil Carbon Accumulation By Vegetation Type

4.10.1. Soil Carbon Accumulation By Vegetation Type - Unmitigated

4.10.2. Above and Belowground Carbon Accumulation by Land Use Type - Unmitigated

4.10.3. Avoided and Sequestered Emissions by Species - Unmitigated

5. Activity Data

5.1. Construction Schedule

5.2. Off-Road Equipment

5.2.1. Unmitigated

5.3. Construction Vehicles

5.3.1. Unmitigated

5.4. Vehicles

5.4.1. Construction Vehicle Control Strategies

5.5. Architectural Coatings

5.6. Dust Mitigation

5.6.1. Construction Earthmoving Activities

5.6.2. Construction Earthmoving Control Strategies

5.7. Construction Paving

5.8. Construction Electricity Consumption and Emissions Factors

5.18. Vegetation

5.18.1. Land Use Change

5.18.1.1. Unmitigated

5.18.1. Biomass Cover Type

5.18.1.1. Unmitigated

5.18.2. Sequestration

5.18.2.1. Unmitigated

6. Climate Risk Detailed Report

6.1. Climate Risk Summary

6.2. Initial Climate Risk Scores

6.3. Adjusted Climate Risk Scores

6.4. Climate Risk Reduction Measures

7. Health and Equity Details

7.1. CalEnviroScreen 4.0 Scores

7.2. Healthy Places Index Scores

7.3. Overall Health & Equity Scores

7.4. Health & Equity Measures

7.5. Evaluation Scorecard

7.6. Health & Equity Custom Measures

8. User Changes to Default Data

1. Basic Project Information

1.1. Basic Project Information

Data Field	Value
Project Name	16056 - Keller Crossing Entitlements (Off-Site)
Construction Start Date	10/13/2025
Lead Agency	—
Land Use Scale	Plan/community
Analysis Level for Defaults	County
Windspeed (m/s)	2.50
Precipitation (days)	14.0
Location	33.627346, -117.093822
County	Riverside-South Coast
City	Unincorporated
Air District	South Coast AQMD
Air Basin	South Coast
TAZ	5545
EDFZ	11
Electric Utility	Southern California Edison
Gas Utility	Southern California Gas
App Version	2022.1.1.28

1.2. Land Use Types

Land Use Subtype	Size	Unit	Lot Acreage	Building Area (sq ft)	Landscape Area (sq ft)	Special Landscape Area (sq ft)	Population	Description
Road Construction	4.50	Mile	35.2	0.00	—	—	—	—

1.3. User-Selected Emission Reduction Measures by Emissions Sector

No measures selected

2. Emissions Summary

2.1. Construction Emissions Compared Against Thresholds

Criteria Pollutants (lb/day for daily, ton/yr for annual) and GHGs (lb/day for daily, MT/yr for annual)

Un/Mit.	TOG	ROG	NOx	CO	SO2	PM10E	PM10D	PM10T	PM2.5E	PM2.5D	PM2.5T	BCO2	NBCO2	CO2T	CH4	N2O	R	CO2e
Daily, Summer (Max)	—	—	—	—	—	—	—	—	—	—	—	—	—	—	—	—	—	—
Unmit.	0.76	0.64	4.44	9.06	0.01	0.19	0.16	0.34	0.17	0.04	0.21	—	1,514	1,514	0.06	0.03	0.71	1,525
Daily, Winter (Max)	—	—	—	—	—	—	—	—	—	—	—	—	—	—	—	—	—	—
Unmit.	4.75	4.00	36.6	33.9	0.09	1.46	3.07	4.48	1.34	1.06	2.38	—	9,877	9,877	0.39	0.10	0.03	9,918
Average Daily (Max)	—	—	—	—	—	—	—	—	—	—	—	—	—	—	—	—	—	—
Unmit.	1.06	0.89	7.38	9.30	0.02	0.30	0.47	0.75	0.28	0.16	0.42	—	2,182	2,182	0.08	0.03	0.22	2,193
Annual (Max)	—	—	—	—	—	—	—	—	—	—	—	—	—	—	—	—	—	—
Unmit.	0.19	0.16	1.35	1.70	< 0.005	0.05	0.09	0.14	0.05	0.03	0.08	—	361	361	0.01	< 0.005	0.04	363

2.2. Construction Emissions by Year, Unmitigated

Criteria Pollutants (lb/day for daily, ton/yr for annual) and GHGs (lb/day for daily, MT/yr for annual)

Year	TOG	ROG	NOx	CO	SO2	PM10E	PM10D	PM10T	PM2.5E	PM2.5D	PM2.5T	BCO2	NBCO2	CO2T	CH4	N2O	R	CO2e
Daily - Summer (Max)	—	—	—	—	—	—	—	—	—	—	—	—	—	—	—	—	—	—
2026	0.76	0.64	4.44	9.06	0.01	0.19	0.16	0.34	0.17	0.04	0.21	—	1,514	1,514	0.06	0.03	0.71	1,525

Daily - Winter (Max)	—	—	—	—	—	—	—	—	—	—	—	—	—	—	—	—	—	—
2025	4.69	3.94	36.6	30.8	0.08	1.46	2.99	4.45	1.34	1.04	2.38	—	9,178	9,178	0.37	0.09	0.02	9,213
2026	4.75	4.00	35.6	33.9	0.09	1.41	3.07	4.48	1.30	1.06	2.36	—	9,877	9,877	0.39	0.10	0.03	9,918
2027	1.29	1.09	9.11	11.0	0.03	0.39	0.12	0.50	0.35	0.03	0.38	—	2,859	2,859	0.11	0.03	0.01	2,872
Average Daily	—	—	—	—	—	—	—	—	—	—	—	—	—	—	—	—	—	—
2025	0.73	0.62	5.72	4.83	0.01	0.23	0.47	0.70	0.21	0.16	0.37	—	1,437	1,437	0.06	0.01	0.06	1,443
2026	1.06	0.89	7.38	9.30	0.02	0.30	0.45	0.75	0.28	0.15	0.42	—	2,182	2,182	0.08	0.03	0.22	2,193
2027	0.08	0.07	0.57	0.69	< 0.005	0.02	0.01	0.03	0.02	< 0.005	0.02	—	179	179	0.01	< 0.005	0.01	180
Annual	—	—	—	—	—	—	—	—	—	—	—	—	—	—	—	—	—	—
2025	0.13	0.11	1.04	0.88	< 0.005	0.04	0.09	0.13	0.04	0.03	0.07	—	238	238	0.01	< 0.005	0.01	239
2026	0.19	0.16	1.35	1.70	< 0.005	0.05	0.08	0.14	0.05	0.03	0.08	—	361	361	0.01	< 0.005	0.04	363
2027	0.01	0.01	0.10	0.13	< 0.005	< 0.005	< 0.005	0.01	< 0.005	< 0.005	< 0.005	—	29.7	29.7	< 0.005	< 0.005	< 0.005	29.8

3. Construction Emissions Details

3.1. Grading (2025) - Unmitigated

Criteria Pollutants (lb/day for daily, ton/yr for annual) and GHGs (lb/day for daily, MT/yr for annual)

Location	TOG	ROG	NOx	CO	SO2	PM10E	PM10D	PM10T	PM2.5E	PM2.5D	PM2.5T	BCO2	NBCO2	CO2T	CH4	N2O	R	CO2e
Onsite	—	—	—	—	—	—	—	—	—	—	—	—	—	—	—	—	—	—
Daily, Summer (Max)	—	—	—	—	—	—	—	—	—	—	—	—	—	—	—	—	—	—
Daily, Winter (Max)	—	—	—	—	—	—	—	—	—	—	—	—	—	—	—	—	—	—
Off-Road Equipment	4.63	3.89	36.4	30.1	0.08	1.46	—	1.46	1.34	—	1.34	—	8,954	8,954	0.36	0.07	—	8,985

Dust From Material Movement	—	—	—	—	—	—	2.81	2.81	—	0.99	0.99	—	—	—	—	—	—	—
Onsite truck	0.00	0.00	0.00	0.00	0.00	0.00	0.00	0.00	0.00	0.00	0.00	—	0.00	0.00	0.00	0.00	0.00	0.00
Average Daily	—	—	—	—	—	—	—	—	—	—	—	—	—	—	—	—	—	—
Off-Road Equipment	0.72	0.61	5.70	4.71	0.01	0.23	—	0.23	0.21	—	0.21	—	1,402	1,402	0.06	0.01	—	1,407
Dust From Material Movement	—	—	—	—	—	—	0.44	0.44	—	0.16	0.16	—	—	—	—	—	—	—
Onsite truck	0.00	0.00	0.00	0.00	0.00	0.00	0.00	0.00	0.00	0.00	0.00	—	0.00	0.00	0.00	0.00	0.00	0.00
Annual	—	—	—	—	—	—	—	—	—	—	—	—	—	—	—	—	—	—
Off-Road Equipment	0.13	0.11	1.04	0.86	< 0.005	0.04	—	0.04	0.04	—	0.04	—	232	232	0.01	< 0.005	—	233
Dust From Material Movement	—	—	—	—	—	—	0.08	0.08	—	0.03	0.03	—	—	—	—	—	—	—
Onsite truck	0.00	0.00	0.00	0.00	0.00	0.00	0.00	0.00	0.00	0.00	0.00	—	0.00	0.00	0.00	0.00	0.00	0.00
Offsite	—	—	—	—	—	—	—	—	—	—	—	—	—	—	—	—	—	—
Daily, Summer (Max)	—	—	—	—	—	—	—	—	—	—	—	—	—	—	—	—	—	—
Daily, Winter (Max)	—	—	—	—	—	—	—	—	—	—	—	—	—	—	—	—	—	—
Worker	0.06	0.05	0.06	0.73	0.00	0.00	0.16	0.16	0.00	0.04	0.04	—	162	162	0.01	0.01	0.02	164

Vendor	< 0.005	< 0.005	0.07	0.02	< 0.005	< 0.005	0.02	0.02	< 0.005	< 0.005	0.01	—	61.2	61.2	< 0.005	0.01	< 0.005	64.0
Hauling	0.00	0.00	0.00	0.00	0.00	0.00	0.00	0.00	0.00	0.00	0.00	—	0.00	0.00	0.00	0.00	0.00	0.00
Average Daily	—	—	—	—	—	—	—	—	—	—	—	—	—	—	—	—	—	—
Worker	0.01	0.01	0.01	0.12	0.00	0.00	0.03	0.03	0.00	0.01	0.01	—	25.7	25.7	< 0.005	< 0.005	0.04	26.0
Vendor	< 0.005	< 0.005	0.01	< 0.005	< 0.005	< 0.005	< 0.005	< 0.005	< 0.005	< 0.005	< 0.005	—	9.58	9.58	< 0.005	< 0.005	0.01	10.0
Hauling	0.00	0.00	0.00	0.00	0.00	0.00	0.00	0.00	0.00	0.00	0.00	—	0.00	0.00	0.00	0.00	0.00	0.00
Annual	—	—	—	—	—	—	—	—	—	—	—	—	—	—	—	—	—	—
Worker	< 0.005	< 0.005	< 0.005	0.02	0.00	0.00	< 0.005	< 0.005	0.00	< 0.005	< 0.005	—	4.25	4.25	< 0.005	< 0.005	0.01	4.31
Vendor	< 0.005	< 0.005	< 0.005	< 0.005	< 0.005	< 0.005	< 0.005	< 0.005	< 0.005	< 0.005	< 0.005	—	1.59	1.59	< 0.005	< 0.005	< 0.005	1.66
Hauling	0.00	0.00	0.00	0.00	0.00	0.00	0.00	0.00	0.00	0.00	0.00	—	0.00	0.00	0.00	0.00	0.00	0.00

3.3. Grading (2026) - Unmitigated

Criteria Pollutants (lb/day for daily, ton/yr for annual) and GHGs (lb/day for daily, MT/yr for annual)

Location	TOG	ROG	NOx	CO	SO2	PM10E	PM10D	PM10T	PM2.5E	PM2.5D	PM2.5T	BCO2	NBCO2	CO2T	CH4	N2O	R	CO2e
Onsite	—	—	—	—	—	—	—	—	—	—	—	—	—	—	—	—	—	—
Daily, Summer (Max)	—	—	—	—	—	—	—	—	—	—	—	—	—	—	—	—	—	—
Daily, Winter (Max)	—	—	—	—	—	—	—	—	—	—	—	—	—	—	—	—	—	—
Off-Road Equipment	4.43	3.72	33.3	29.1	0.08	1.34	—	1.34	1.23	—	1.23	—	8,954	8,954	0.36	0.07	—	8,985
Dust From Material Movement	—	—	—	—	—	—	2.81	2.81	—	0.99	0.99	—	—	—	—	—	—	—
Onsite truck	0.00	0.00	0.00	0.00	0.00	0.00	0.00	0.00	0.00	0.00	0.00	—	0.00	0.00	0.00	0.00	0.00	0.00

Average Daily	—	—	—	—	—	—	—	—	—	—	—	—	—	—	—	—	—	—
Off-Road Equipment	0.53	0.44	3.97	3.47	0.01	0.16	—	0.16	0.15	—	0.15	—	1,069	1,069	0.04	0.01	—	1,073
Dust From Material Movement	—	—	—	—	—	—	0.34	0.34	—	0.12	0.12	—	—	—	—	—	—	—
Onsite truck	0.00	0.00	0.00	0.00	0.00	0.00	0.00	0.00	0.00	0.00	0.00	—	0.00	0.00	0.00	0.00	0.00	0.00
Annual	—	—	—	—	—	—	—	—	—	—	—	—	—	—	—	—	—	—
Off-Road Equipment	0.10	0.08	0.72	0.63	< 0.005	0.03	—	0.03	0.03	—	0.03	—	177	177	0.01	< 0.005	—	178
Dust From Material Movement	—	—	—	—	—	—	0.06	0.06	—	0.02	0.02	—	—	—	—	—	—	—
Onsite truck	0.00	0.00	0.00	0.00	0.00	0.00	0.00	0.00	0.00	0.00	0.00	—	0.00	0.00	0.00	0.00	0.00	0.00
Offsite	—	—	—	—	—	—	—	—	—	—	—	—	—	—	—	—	—	—
Daily, Summer (Max)	—	—	—	—	—	—	—	—	—	—	—	—	—	—	—	—	—	—
Daily, Winter (Max)	—	—	—	—	—	—	—	—	—	—	—	—	—	—	—	—	—	—
Worker	0.06	0.05	0.05	0.68	0.00	0.00	0.16	0.16	0.00	0.04	0.04	—	159	159	< 0.005	0.01	0.02	160
Vendor	< 0.005	< 0.005	0.07	0.02	< 0.005	< 0.005	0.02	0.02	< 0.005	< 0.005	0.01	—	60.2	60.2	< 0.005	0.01	< 0.005	63.1
Hauling	0.00	0.00	0.00	0.00	0.00	0.00	0.00	0.00	0.00	0.00	0.00	—	0.00	0.00	0.00	0.00	0.00	0.00
Average Daily	—	—	—	—	—	—	—	—	—	—	—	—	—	—	—	—	—	—
Worker	0.01	0.01	0.01	0.09	0.00	0.00	0.02	0.02	0.00	< 0.005	< 0.005	—	19.2	19.2	< 0.005	< 0.005	0.03	19.4

Vendor	< 0.005	< 0.005	0.01	< 0.005	< 0.005	< 0.005	< 0.005	< 0.005	< 0.005	< 0.005	< 0.005	—	7.19	7.19	< 0.005	< 0.005	0.01	7.53
Hauling	0.00	0.00	0.00	0.00	0.00	0.00	0.00	0.00	0.00	0.00	0.00	—	0.00	0.00	0.00	0.00	0.00	0.00
Annual	—	—	—	—	—	—	—	—	—	—	—	—	—	—	—	—	—	—
Worker	< 0.005	< 0.005	< 0.005	0.02	0.00	0.00	< 0.005	< 0.005	0.00	< 0.005	< 0.005	—	3.17	3.17	< 0.005	< 0.005	< 0.005	3.22
Vendor	< 0.005	< 0.005	< 0.005	< 0.005	< 0.005	< 0.005	< 0.005	< 0.005	< 0.005	< 0.005	< 0.005	—	1.19	1.19	< 0.005	< 0.005	< 0.005	1.25
Hauling	0.00	0.00	0.00	0.00	0.00	0.00	0.00	0.00	0.00	0.00	0.00	—	0.00	0.00	0.00	0.00	0.00	0.00

3.5. Sewer, Drain, Water (2026) - Unmitigated

Criteria Pollutants (lb/day for daily, ton/yr for annual) and GHGs (lb/day for daily, MT/yr for annual)

Location	TOG	ROG	NOx	CO	SO2	PM10E	PM10D	PM10T	PM2.5E	PM2.5D	PM2.5T	BCO2	NBCO2	CO2T	CH4	N2O	R	CO2e
Onsite	—	—	—	—	—	—	—	—	—	—	—	—	—	—	—	—	—	—
Daily, Summer (Max)	—	—	—	—	—	—	—	—	—	—	—	—	—	—	—	—	—	—
Off-Road Equipment	0.71	0.59	4.31	8.31	0.01	0.19	—	0.19	0.17	—	0.17	—	1,286	1,286	0.05	0.01	—	1,290
Dust From Material Movement	—	—	—	—	—	—	0.00	0.00	—	0.00	0.00	—	—	—	—	—	—	—
Onsite truck	0.00	0.00	0.00	0.00	0.00	0.00	0.00	0.00	0.00	0.00	0.00	—	0.00	0.00	0.00	0.00	0.00	0.00
Daily, Winter (Max)	—	—	—	—	—	—	—	—	—	—	—	—	—	—	—	—	—	—
Off-Road Equipment	0.71	0.59	4.31	8.31	0.01	0.19	—	0.19	0.17	—	0.17	—	1,286	1,286	0.05	0.01	—	1,290

Dust From Material Movement	—	—	—	—	—	—	0.00	0.00	—	0.00	0.00	—	—	—	—	—	—	—
Onsite truck	0.00	0.00	0.00	0.00	0.00	0.00	0.00	0.00	0.00	0.00	0.00	—	0.00	0.00	0.00	0.00	0.00	0.00
Average Daily	—	—	—	—	—	—	—	—	—	—	—	—	—	—	—	—	—	—
Off-Road Equipment	0.30	0.25	1.82	3.51	0.01	0.08	—	0.08	0.07	—	0.07	—	543	543	0.02	< 0.005	—	544
Dust From Material Movement	—	—	—	—	—	—	0.00	0.00	—	0.00	0.00	—	—	—	—	—	—	—
Onsite truck	0.00	0.00	0.00	0.00	0.00	0.00	0.00	0.00	0.00	0.00	0.00	—	0.00	0.00	0.00	0.00	0.00	0.00
Annual	—	—	—	—	—	—	—	—	—	—	—	—	—	—	—	—	—	—
Off-Road Equipment	0.05	0.05	0.33	0.64	< 0.005	0.01	—	0.01	0.01	—	0.01	—	89.8	89.8	< 0.005	< 0.005	—	90.1
Dust From Material Movement	—	—	—	—	—	—	0.00	0.00	—	0.00	0.00	—	—	—	—	—	—	—
Onsite truck	0.00	0.00	0.00	0.00	0.00	0.00	0.00	0.00	0.00	0.00	0.00	—	0.00	0.00	0.00	0.00	0.00	0.00
Offsite	—	—	—	—	—	—	—	—	—	—	—	—	—	—	—	—	—	—
Daily, Summer (Max)	—	—	—	—	—	—	—	—	—	—	—	—	—	—	—	—	—	—
Worker	0.05	0.04	0.04	0.72	0.00	0.00	0.13	0.13	0.00	0.03	0.03	—	138	138	0.01	< 0.005	0.47	140
Vendor	< 0.005	< 0.005	0.10	0.03	< 0.005	< 0.005	0.03	0.03	< 0.005	0.01	0.01	—	90.3	90.3	< 0.005	0.01	0.25	94.8
Hauling	0.00	0.00	0.00	0.00	0.00	0.00	0.00	0.00	0.00	0.00	0.00	—	0.00	0.00	0.00	0.00	0.00	0.00

Daily, Winter (Max)	—	—	—	—	—	—	—	—	—	—	—	—	—	—	—	—	—	—
Worker	0.04	0.04	0.04	0.54	0.00	0.00	0.13	0.13	0.00	0.03	0.03	—	127	127	< 0.005	< 0.005	0.01	128
Vendor	< 0.005	< 0.005	0.10	0.03	< 0.005	< 0.005	0.03	0.03	< 0.005	0.01	0.01	—	90.4	90.4	< 0.005	0.01	0.01	94.6
Hauling	0.00	0.00	0.00	0.00	0.00	0.00	0.00	0.00	0.00	0.00	0.00	—	0.00	0.00	0.00	0.00	0.00	0.00
Average Daily	—	—	—	—	—	—	—	—	—	—	—	—	—	—	—	—	—	—
Worker	0.02	0.02	0.02	0.24	0.00	0.00	0.05	0.05	0.00	0.01	0.01	—	54.2	54.2	< 0.005	< 0.005	0.09	54.9
Vendor	< 0.005	< 0.005	0.04	0.01	< 0.005	< 0.005	0.01	0.01	< 0.005	< 0.005	< 0.005	—	38.1	38.1	< 0.005	0.01	0.04	39.9
Hauling	0.00	0.00	0.00	0.00	0.00	0.00	0.00	0.00	0.00	0.00	0.00	—	0.00	0.00	0.00	0.00	0.00	0.00
Annual	—	—	—	—	—	—	—	—	—	—	—	—	—	—	—	—	—	—
Worker	< 0.005	< 0.005	< 0.005	0.04	0.00	0.00	0.01	0.01	0.00	< 0.005	< 0.005	—	8.97	8.97	< 0.005	< 0.005	0.01	9.09
Vendor	< 0.005	< 0.005	0.01	< 0.005	< 0.005	< 0.005	< 0.005	< 0.005	< 0.005	< 0.005	< 0.005	—	6.31	6.31	< 0.005	< 0.005	0.01	6.61
Hauling	0.00	0.00	0.00	0.00	0.00	0.00	0.00	0.00	0.00	0.00	0.00	—	0.00	0.00	0.00	0.00	0.00	0.00

3.7. Utility Crossing (2026) - Unmitigated

Criteria Pollutants (lb/day for daily, ton/yr for annual) and GHGs (lb/day for daily, MT/yr for annual)

Location	TOG	ROG	NOx	CO	SO2	PM10E	PM10D	PM10T	PM2.5E	PM2.5D	PM2.5T	BCO2	NBCO2	CO2T	CH4	N2O	R	CO2e
Onsite	—	—	—	—	—	—	—	—	—	—	—	—	—	—	—	—	—	—
Daily, Summer (Max)	—	—	—	—	—	—	—	—	—	—	—	—	—	—	—	—	—	—
Daily, Winter (Max)	—	—	—	—	—	—	—	—	—	—	—	—	—	—	—	—	—	—
Off-Road Equipment	0.24	0.20	2.07	3.82	0.01	0.07	—	0.07	0.06	—	0.06	—	581	581	0.02	< 0.005	—	583

Dust From Material Movement	—	—	—	—	—	—	0.00	0.00	—	0.00	0.00	—	—	—	—	—	—	—
Onsite truck	0.00	0.00	0.00	0.00	0.00	0.00	0.00	0.00	0.00	0.00	0.00	—	0.00	0.00	0.00	0.00	0.00	0.00
Average Daily	—	—	—	—	—	—	—	—	—	—	—	—	—	—	—	—	—	—
Off-Road Equipment	0.02	0.01	0.15	0.27	< 0.005	< 0.005	—	< 0.005	< 0.005	—	< 0.005	—	41.4	41.4	< 0.005	< 0.005	—	41.5
Dust From Material Movement	—	—	—	—	—	—	0.00	0.00	—	0.00	0.00	—	—	—	—	—	—	—
Onsite truck	0.00	0.00	0.00	0.00	0.00	0.00	0.00	0.00	0.00	0.00	0.00	—	0.00	0.00	0.00	0.00	0.00	0.00
Annual	—	—	—	—	—	—	—	—	—	—	—	—	—	—	—	—	—	—
Off-Road Equipment	< 0.005	< 0.005	0.03	0.05	< 0.005	< 0.005	—	< 0.005	< 0.005	—	< 0.005	—	6.85	6.85	< 0.005	< 0.005	—	6.87
Dust From Material Movement	—	—	—	—	—	—	0.00	0.00	—	0.00	0.00	—	—	—	—	—	—	—
Onsite truck	0.00	0.00	0.00	0.00	0.00	0.00	0.00	0.00	0.00	0.00	0.00	—	0.00	0.00	0.00	0.00	0.00	0.00
Offsite	—	—	—	—	—	—	—	—	—	—	—	—	—	—	—	—	—	—
Daily, Summer (Max)	—	—	—	—	—	—	—	—	—	—	—	—	—	—	—	—	—	—
Daily, Winter (Max)	—	—	—	—	—	—	—	—	—	—	—	—	—	—	—	—	—	—
Worker	0.02	0.02	0.02	0.27	0.00	0.00	0.07	0.07	0.00	0.02	0.02	—	63.4	63.4	< 0.005	< 0.005	0.01	64.2

Vendor	< 0.005	< 0.005	0.07	0.02	< 0.005	< 0.005	0.02	0.02	< 0.005	< 0.005	0.01	—	60.2	60.2	< 0.005	0.01	< 0.005	63.1
Hauling	0.00	0.00	0.00	0.00	0.00	0.00	0.00	0.00	0.00	0.00	0.00	—	0.00	0.00	0.00	0.00	0.00	0.00
Average Daily	—	—	—	—	—	—	—	—	—	—	—	—	—	—	—	—	—	—
Worker	< 0.005	< 0.005	< 0.005	0.02	0.00	0.00	< 0.005	< 0.005	0.00	< 0.005	< 0.005	—	4.57	4.57	< 0.005	< 0.005	0.01	4.64
Vendor	< 0.005	< 0.005	< 0.005	< 0.005	< 0.005	< 0.005	< 0.005	< 0.005	< 0.005	< 0.005	< 0.005	—	4.29	4.29	< 0.005	< 0.005	0.01	4.49
Hauling	0.00	0.00	0.00	0.00	0.00	0.00	0.00	0.00	0.00	0.00	0.00	—	0.00	0.00	0.00	0.00	0.00	0.00
Annual	—	—	—	—	—	—	—	—	—	—	—	—	—	—	—	—	—	—
Worker	< 0.005	< 0.005	< 0.005	< 0.005	0.00	0.00	< 0.005	< 0.005	0.00	< 0.005	< 0.005	—	0.76	0.76	< 0.005	< 0.005	< 0.005	0.77
Vendor	< 0.005	< 0.005	< 0.005	< 0.005	< 0.005	< 0.005	< 0.005	< 0.005	< 0.005	< 0.005	< 0.005	—	0.71	0.71	< 0.005	< 0.005	< 0.005	0.74
Hauling	0.00	0.00	0.00	0.00	0.00	0.00	0.00	0.00	0.00	0.00	0.00	—	0.00	0.00	0.00	0.00	0.00	0.00

3.9. Dry Utilities (2026) - Unmitigated

Criteria Pollutants (lb/day for daily, ton/yr for annual) and GHGs (lb/day for daily, MT/yr for annual)

Location	TOG	ROG	NOx	CO	SO2	PM10E	PM10D	PM10T	PM2.5E	PM2.5D	PM2.5T	BCO2	NBCO2	CO2T	CH4	N2O	R	CO2e
Onsite	—	—	—	—	—	—	—	—	—	—	—	—	—	—	—	—	—	—
Daily, Summer (Max)	—	—	—	—	—	—	—	—	—	—	—	—	—	—	—	—	—	—
Daily, Winter (Max)	—	—	—	—	—	—	—	—	—	—	—	—	—	—	—	—	—	—
Off-Road Equipment	0.24	0.20	2.07	3.82	0.01	0.07	—	0.07	0.06	—	0.06	—	581	581	0.02	< 0.005	—	583
Onsite truck	0.00	0.00	0.00	0.00	0.00	0.00	0.00	0.00	0.00	0.00	0.00	—	0.00	0.00	0.00	0.00	0.00	0.00
Average Daily	—	—	—	—	—	—	—	—	—	—	—	—	—	—	—	—	—	—

Off-Road Equipm	0.02	0.02	0.19	0.36	< 0.005	0.01	—	0.01	0.01	—	0.01	—	54.1	54.1	< 0.005	< 0.005	—	54.3
Onsite truck	0.00	0.00	0.00	0.00	0.00	0.00	0.00	0.00	0.00	0.00	0.00	—	0.00	0.00	0.00	0.00	0.00	0.00
Annual	—	—	—	—	—	—	—	—	—	—	—	—	—	—	—	—	—	—
Off-Road Equipment	< 0.005	< 0.005	0.04	0.06	< 0.005	< 0.005	—	< 0.005	< 0.005	—	< 0.005	—	8.96	8.96	< 0.005	< 0.005	—	8.99
Onsite truck	0.00	0.00	0.00	0.00	0.00	0.00	0.00	0.00	0.00	0.00	0.00	—	0.00	0.00	0.00	0.00	0.00	0.00
Offsite	—	—	—	—	—	—	—	—	—	—	—	—	—	—	—	—	—	—
Daily, Summer (Max)	—	—	—	—	—	—	—	—	—	—	—	—	—	—	—	—	—	—
Daily, Winter (Max)	—	—	—	—	—	—	—	—	—	—	—	—	—	—	—	—	—	—
Worker	0.02	0.02	0.02	0.27	0.00	0.00	0.07	0.07	0.00	0.02	0.02	—	63.4	63.4	< 0.005	< 0.005	0.01	64.2
Vendor	< 0.005	< 0.005	0.07	0.02	< 0.005	< 0.005	0.02	0.02	< 0.005	< 0.005	0.01	—	60.2	60.2	< 0.005	0.01	< 0.005	63.1
Hauling	0.00	0.00	0.00	0.00	0.00	0.00	0.00	0.00	0.00	0.00	0.00	—	0.00	0.00	0.00	0.00	0.00	0.00
Average Daily	—	—	—	—	—	—	—	—	—	—	—	—	—	—	—	—	—	—
Worker	< 0.005	< 0.005	< 0.005	0.03	0.00	0.00	0.01	0.01	0.00	< 0.005	< 0.005	—	5.98	5.98	< 0.005	< 0.005	0.01	6.06
Vendor	< 0.005	< 0.005	0.01	< 0.005	< 0.005	< 0.005	< 0.005	< 0.005	< 0.005	< 0.005	< 0.005	—	5.61	5.61	< 0.005	< 0.005	0.01	5.88
Hauling	0.00	0.00	0.00	0.00	0.00	0.00	0.00	0.00	0.00	0.00	0.00	—	0.00	0.00	0.00	0.00	0.00	0.00
Annual	—	—	—	—	—	—	—	—	—	—	—	—	—	—	—	—	—	—
Worker	< 0.005	< 0.005	< 0.005	< 0.005	0.00	0.00	< 0.005	< 0.005	0.00	< 0.005	< 0.005	—	0.99	0.99	< 0.005	< 0.005	< 0.005	1.00
Vendor	< 0.005	< 0.005	< 0.005	< 0.005	< 0.005	< 0.005	< 0.005	< 0.005	< 0.005	< 0.005	< 0.005	—	0.93	0.93	< 0.005	< 0.005	< 0.005	0.97
Hauling	0.00	0.00	0.00	0.00	0.00	0.00	0.00	0.00	0.00	0.00	0.00	—	0.00	0.00	0.00	0.00	0.00	0.00

3.11. Curb, Gutter, Street Improvement (2026) - Unmitigated

Criteria Pollutants (lb/day for daily, ton/yr for annual) and GHGs (lb/day for daily, MT/yr for annual)

Location	TOG	ROG	NOx	CO	SO2	PM10E	PM10D	PM10T	PM2.5E	PM2.5D	PM2.5T	BCO2	NBCO2	CO2T	CH4	N2O	R	CO2e
Onsite	—	—	—	—	—	—	—	—	—	—	—	—	—	—	—	—	—	—
Daily, Summer (Max)	—	—	—	—	—	—	—	—	—	—	—	—	—	—	—	—	—	—
Daily, Winter (Max)	—	—	—	—	—	—	—	—	—	—	—	—	—	—	—	—	—	—
Off-Road Equipment	1.31	1.10	9.78	10.7	0.02	0.42	—	0.42	0.38	—	0.38	—	2,707	2,707	0.11	0.02	—	2,716
Onsite truck	0.00	0.00	0.00	0.00	0.00	0.00	0.00	0.00	0.00	0.00	0.00	—	0.00	0.00	0.00	0.00	0.00	0.00
Average Daily	—	—	—	—	—	—	—	—	—	—	—	—	—	—	—	—	—	—
Off-Road Equipment	0.15	0.13	1.15	1.25	< 0.005	0.05	—	0.05	0.05	—	0.05	—	318	318	0.01	< 0.005	—	319
Onsite truck	0.00	0.00	0.00	0.00	0.00	0.00	0.00	0.00	0.00	0.00	0.00	—	0.00	0.00	0.00	0.00	0.00	0.00
Annual	—	—	—	—	—	—	—	—	—	—	—	—	—	—	—	—	—	—
Off-Road Equipment	0.03	0.02	0.21	0.23	< 0.005	0.01	—	0.01	0.01	—	0.01	—	52.6	52.6	< 0.005	< 0.005	—	52.8
Onsite truck	0.00	0.00	0.00	0.00	0.00	0.00	0.00	0.00	0.00	0.00	0.00	—	0.00	0.00	0.00	0.00	0.00	0.00
Offsite	—	—	—	—	—	—	—	—	—	—	—	—	—	—	—	—	—	—
Daily, Summer (Max)	—	—	—	—	—	—	—	—	—	—	—	—	—	—	—	—	—	—

Daily, Winter (Max)	—	—	—	—	—	—	—	—	—	—	—	—	—	—	—	—	—	—
Worker	0.03	0.03	0.03	0.41	0.00	0.00	0.10	0.10	0.00	0.02	0.02	—	95.1	95.1	< 0.005	< 0.005	0.01	96.3
Vendor	< 0.005	< 0.005	0.07	0.02	< 0.005	< 0.005	0.02	0.02	< 0.005	< 0.005	0.01	—	60.2	60.2	< 0.005	0.01	< 0.005	63.1
Hauling	0.00	0.00	0.00	0.00	0.00	0.00	0.00	0.00	0.00	0.00	0.00	—	0.00	0.00	0.00	0.00	0.00	0.00
Average Daily	—	—	—	—	—	—	—	—	—	—	—	—	—	—	—	—	—	—
Worker	< 0.005	< 0.005	< 0.005	0.05	0.00	0.00	0.01	0.01	0.00	< 0.005	< 0.005	—	11.3	11.3	< 0.005	< 0.005	0.02	11.5
Vendor	< 0.005	< 0.005	0.01	< 0.005	< 0.005	< 0.005	< 0.005	< 0.005	< 0.005	< 0.005	< 0.005	—	7.07	7.07	< 0.005	< 0.005	0.01	7.41
Hauling	0.00	0.00	0.00	0.00	0.00	0.00	0.00	0.00	0.00	0.00	0.00	—	0.00	0.00	0.00	0.00	0.00	0.00
Annual	—	—	—	—	—	—	—	—	—	—	—	—	—	—	—	—	—	—
Worker	< 0.005	< 0.005	< 0.005	0.01	0.00	0.00	< 0.005	< 0.005	0.00	< 0.005	< 0.005	—	1.87	1.87	< 0.005	< 0.005	< 0.005	1.90
Vendor	< 0.005	< 0.005	< 0.005	< 0.005	< 0.005	< 0.005	< 0.005	< 0.005	< 0.005	< 0.005	< 0.005	—	1.17	1.17	< 0.005	< 0.005	< 0.005	1.23
Hauling	0.00	0.00	0.00	0.00	0.00	0.00	0.00	0.00	0.00	0.00	0.00	—	0.00	0.00	0.00	0.00	0.00	0.00

3.13. Curb, Gutter, Street Improvement (2027) - Unmitigated

Criteria Pollutants (lb/day for daily, ton/yr for annual) and GHGs (lb/day for daily, MT/yr for annual)

Location	TOG	ROG	NOx	CO	SO2	PM10E	PM10D	PM10T	PM2.5E	PM2.5D	PM2.5T	BCO2	NBCO2	CO2T	CH4	N2O	R	CO2e
Onsite	—	—	—	—	—	—	—	—	—	—	—	—	—	—	—	—	—	—
Daily, Summer (Max)	—	—	—	—	—	—	—	—	—	—	—	—	—	—	—	—	—	—
Daily, Winter (Max)	—	—	—	—	—	—	—	—	—	—	—	—	—	—	—	—	—	—
Off-Road Equipment	1.26	1.06	9.02	10.6	0.02	0.38	—	0.38	0.35	—	0.35	—	2,707	2,707	0.11	0.02	—	2,716
Onsite truck	0.00	0.00	0.00	0.00	0.00	0.00	0.00	0.00	0.00	0.00	0.00	—	0.00	0.00	0.00	0.00	0.00	0.00

Average Daily	—	—	—	—	—	—	—	—	—	—	—	—	—	—	—	—	—	—
Off-Road Equipment	0.08	0.07	0.56	0.66	< 0.005	0.02	—	0.02	0.02	—	0.02	—	170	170	0.01	< 0.005	—	170
Onsite truck	0.00	0.00	0.00	0.00	0.00	0.00	0.00	0.00	0.00	0.00	0.00	—	0.00	0.00	0.00	0.00	0.00	0.00
Annual	—	—	—	—	—	—	—	—	—	—	—	—	—	—	—	—	—	—
Off-Road Equipment	0.01	0.01	0.10	0.12	< 0.005	< 0.005	—	< 0.005	< 0.005	—	< 0.005	—	28.1	28.1	< 0.005	< 0.005	—	28.2
Onsite truck	0.00	0.00	0.00	0.00	0.00	0.00	0.00	0.00	0.00	0.00	0.00	—	0.00	0.00	0.00	0.00	0.00	0.00
Offsite	—	—	—	—	—	—	—	—	—	—	—	—	—	—	—	—	—	—
Daily, Summer (Max)	—	—	—	—	—	—	—	—	—	—	—	—	—	—	—	—	—	—
Daily, Winter (Max)	—	—	—	—	—	—	—	—	—	—	—	—	—	—	—	—	—	—
Worker	0.03	0.03	0.03	0.38	0.00	0.00	0.10	0.10	0.00	0.02	0.02	—	93.4	93.4	< 0.005	< 0.005	0.01	94.5
Vendor	< 0.005	< 0.005	0.06	0.02	< 0.005	< 0.005	0.02	0.02	< 0.005	< 0.005	0.01	—	59.1	59.1	< 0.005	0.01	< 0.005	61.8
Hauling	0.00	0.00	0.00	0.00	0.00	0.00	0.00	0.00	0.00	0.00	0.00	—	0.00	0.00	0.00	0.00	0.00	0.00
Average Daily	—	—	—	—	—	—	—	—	—	—	—	—	—	—	—	—	—	—
Worker	< 0.005	< 0.005	< 0.005	0.02	0.00	0.00	0.01	0.01	0.00	< 0.005	< 0.005	—	5.92	5.92	< 0.005	< 0.005	0.01	6.00
Vendor	< 0.005	< 0.005	< 0.005	< 0.005	< 0.005	< 0.005	< 0.005	< 0.005	< 0.005	< 0.005	< 0.005	—	3.70	3.70	< 0.005	< 0.005	< 0.005	3.87
Hauling	0.00	0.00	0.00	0.00	0.00	0.00	0.00	0.00	0.00	0.00	0.00	—	0.00	0.00	0.00	0.00	0.00	0.00
Annual	—	—	—	—	—	—	—	—	—	—	—	—	—	—	—	—	—	—
Worker	< 0.005	< 0.005	< 0.005	< 0.005	0.00	0.00	< 0.005	< 0.005	0.00	< 0.005	< 0.005	—	0.98	0.98	< 0.005	< 0.005	< 0.005	0.99
Vendor	< 0.005	< 0.005	< 0.005	< 0.005	< 0.005	< 0.005	< 0.005	< 0.005	< 0.005	< 0.005	< 0.005	—	0.61	0.61	< 0.005	< 0.005	< 0.005	0.64
Hauling	0.00	0.00	0.00	0.00	0.00	0.00	0.00	0.00	0.00	0.00	0.00	—	0.00	0.00	0.00	0.00	0.00	0.00

4. Operations Emissions Details

4.10. Soil Carbon Accumulation By Vegetation Type

4.10.1. Soil Carbon Accumulation By Vegetation Type - Unmitigated

Criteria Pollutants (lb/day for daily, ton/yr for annual) and GHGs (lb/day for daily, MT/yr for annual)

Vegetation	TOG	ROG	NOx	CO	SO2	PM10E	PM10D	PM10T	PM2.5E	PM2.5D	PM2.5T	BCO2	NBCO2	CO2T	CH4	N2O	R	CO2e
Daily, Summer (Max)	—	—	—	—	—	—	—	—	—	—	—	—	—	—	—	—	—	—
Total	—	—	—	—	—	—	—	—	—	—	—	—	—	—	—	—	—	—
Daily, Winter (Max)	—	—	—	—	—	—	—	—	—	—	—	—	—	—	—	—	—	—
Total	—	—	—	—	—	—	—	—	—	—	—	—	—	—	—	—	—	—
Annual	—	—	—	—	—	—	—	—	—	—	—	—	—	—	—	—	—	—
Total	—	—	—	—	—	—	—	—	—	—	—	—	—	—	—	—	—	—

4.10.2. Above and Belowground Carbon Accumulation by Land Use Type - Unmitigated

Criteria Pollutants (lb/day for daily, ton/yr for annual) and GHGs (lb/day for daily, MT/yr for annual)

Land Use	TOG	ROG	NOx	CO	SO2	PM10E	PM10D	PM10T	PM2.5E	PM2.5D	PM2.5T	BCO2	NBCO2	CO2T	CH4	N2O	R	CO2e
Daily, Summer (Max)	—	—	—	—	—	—	—	—	—	—	—	—	—	—	—	—	—	—
Total	—	—	—	—	—	—	—	—	—	—	—	—	—	—	—	—	—	—
Daily, Winter (Max)	—	—	—	—	—	—	—	—	—	—	—	—	—	—	—	—	—	—
Total	—	—	—	—	—	—	—	—	—	—	—	—	—	—	—	—	—	—
Annual	—	—	—	—	—	—	—	—	—	—	—	—	—	—	—	—	—	—

Total	—	—	—	—	—	—	—	—	—	—	—	—	—	—	—	—	—	—

4.10.3. Avoided and Sequestered Emissions by Species - Unmitigated

Criteria Pollutants (lb/day for daily, ton/yr for annual) and GHGs (lb/day for daily, MT/yr for annual)

Species	TOG	ROG	NOx	CO	SO2	PM10E	PM10D	PM10T	PM2.5E	PM2.5D	PM2.5T	BCO2	NBCO2	CO2T	CH4	N2O	R	CO2e
Daily, Summer (Max)	—	—	—	—	—	—	—	—	—	—	—	—	—	—	—	—	—	—
Avoided	—	—	—	—	—	—	—	—	—	—	—	—	—	—	—	—	—	—
Subtotal	—	—	—	—	—	—	—	—	—	—	—	—	—	—	—	—	—	—
Sequestered	—	—	—	—	—	—	—	—	—	—	—	—	—	—	—	—	—	—
Subtotal	—	—	—	—	—	—	—	—	—	—	—	—	—	—	—	—	—	—
Removed	—	—	—	—	—	—	—	—	—	—	—	—	—	—	—	—	—	—
Subtotal	—	—	—	—	—	—	—	—	—	—	—	—	—	—	—	—	—	—
—	—	—	—	—	—	—	—	—	—	—	—	—	—	—	—	—	—	—
Daily, Winter (Max)	—	—	—	—	—	—	—	—	—	—	—	—	—	—	—	—	—	—
Avoided	—	—	—	—	—	—	—	—	—	—	—	—	—	—	—	—	—	—
Subtotal	—	—	—	—	—	—	—	—	—	—	—	—	—	—	—	—	—	—
Sequestered	—	—	—	—	—	—	—	—	—	—	—	—	—	—	—	—	—	—
Subtotal	—	—	—	—	—	—	—	—	—	—	—	—	—	—	—	—	—	—
Removed	—	—	—	—	—	—	—	—	—	—	—	—	—	—	—	—	—	—
Subtotal	—	—	—	—	—	—	—	—	—	—	—	—	—	—	—	—	—	—
—	—	—	—	—	—	—	—	—	—	—	—	—	—	—	—	—	—	—
Annual	—	—	—	—	—	—	—	—	—	—	—	—	—	—	—	—	—	—
Avoided	—	—	—	—	—	—	—	—	—	—	—	—	—	—	—	—	—	—

Subtotal	—	—	—	—	—	—	—	—	—	—	—	—	—	—	—	—	—	—
Sequestered	—	—	—	—	—	—	—	—	—	—	—	—	—	—	—	—	—	—
Subtotal	—	—	—	—	—	—	—	—	—	—	—	—	—	—	—	—	—	—
Removed	—	—	—	—	—	—	—	—	—	—	—	—	—	—	—	—	—	—
Subtotal	—	—	—	—	—	—	—	—	—	—	—	—	—	—	—	—	—	—
—	—	—	—	—	—	—	—	—	—	—	—	—	—	—	—	—	—	—

5. Activity Data

5.1. Construction Schedule

Phase Name	Phase Type	Start Date	End Date	Days Per Week	Work Days per Phase	Phase Description
Grading	Linear, Grubbing & Land Clearing	10/13/2025	3/2/2026	5.00	101	—
Sewer, Drain, Water	Linear, Grading & Excavation	3/3/2026	10/2/2026	5.00	154	—
Utility Crossing	Linear, Drainage, Utilities, & Sub-Grade	10/2/2026	11/6/2026	5.00	26.0	—
Dry Utilities	Linear, Paving	2/1/2026	3/19/2026	5.00	34.0	—
Curb, Gutter, Street Improvement	Linear, Trenching	11/2/2026	2/1/2027	5.00	66.0	—

5.2. Off-Road Equipment

5.2.1. Unmitigated

Phase Name	Equipment Type	Fuel Type	Engine Tier	Number per Day	Hours Per Day	Horsepower	Load Factor
Grading	Scrapers	Diesel	Average	4.00	8.00	423	0.48
Grading	Rubber Tired Dozers	Diesel	Average	1.00	8.00	367	0.40
Sewer, Drain, Water	Excavators	Diesel	Average	2.00	8.00	36.0	0.38

Sewer, Drain, Water	Rubber Tired Loaders	Diesel	Average	2.00	8.00	150	0.36
Utility Crossing	Tractors/Loaders/Backhoes	Diesel	Average	2.00	8.00	84.0	0.37
Dry Utilities	Tractors/Loaders/Backhoes	Diesel	Average	2.00	8.00	84.0	0.37
Curb, Gutter, Street Improvement	Graders	Diesel	Average	1.00	8.00	148	0.41
Curb, Gutter, Street Improvement	Skid Steer Loaders	Diesel	Average	1.00	8.00	71.0	0.37
Curb, Gutter, Street Improvement	Scrapers	Diesel	Average	1.00	8.00	423	0.48

5.3. Construction Vehicles

5.3.1. Unmitigated

Phase Name	Trip Type	One-Way Trips per Day	Miles per Trip	Vehicle Mix
Grading	—	—	—	—
Grading	Worker	12.5	18.5	LDA,LDT1,LDT2
Grading	Vendor	2.00	10.2	HHDT,MHDT
Grading	Hauling	0.00	20.0	HHDT
Grading	Onsite truck	—	—	HHDT
Sewer, Drain, Water	—	—	—	—
Sewer, Drain, Water	Worker	10.0	18.5	LDA,LDT1,LDT2
Sewer, Drain, Water	Vendor	3.00	10.2	HHDT,MHDT
Sewer, Drain, Water	Hauling	0.00	20.0	HHDT
Sewer, Drain, Water	Onsite truck	—	—	HHDT
Utility Crossing	—	—	—	—
Utility Crossing	Worker	5.00	18.5	LDA,LDT1,LDT2
Utility Crossing	Vendor	2.00	10.2	HHDT,MHDT
Utility Crossing	Hauling	0.00	20.0	HHDT

Utility Crossing	Onsite truck	—	—	HHDT
Dry Utilities	—	—	—	—
Dry Utilities	Worker	5.00	18.5	LDA,LDT1,LDT2
Dry Utilities	Vendor	2.00	10.2	HHDT,MHDT
Dry Utilities	Hauling	0.00	20.0	HHDT
Dry Utilities	Onsite truck	—	—	HHDT
Curb, Gutter, Street Improvement	—	—	—	—
Curb, Gutter, Street Improvement	Worker	7.50	18.5	LDA,LDT1,LDT2
Curb, Gutter, Street Improvement	Vendor	2.00	10.2	HHDT,MHDT
Curb, Gutter, Street Improvement	Hauling	0.00	20.0	HHDT
Curb, Gutter, Street Improvement	Onsite truck	—	—	HHDT

5.4. Vehicles

5.4.1. Construction Vehicle Control Strategies

Non-applicable. No control strategies activated by user.

5.5. Architectural Coatings

Phase Name	Residential Interior Area Coated (sq ft)	Residential Exterior Area Coated (sq ft)	Non-Residential Interior Area Coated (sq ft)	Non-Residential Exterior Area Coated (sq ft)	Parking Area Coated (sq ft)

5.6. Dust Mitigation

5.6.1. Construction Earthmoving Activities

Phase Name	Material Imported (cy)	Material Exported (cy)	Acres Graded (acres)	Material Demolished (sq. ft.)	Acres Paved (acres)
Grading	—	—	35.2	0.00	—
Sewer, Drain, Water	—	—	35.2	0.00	—
Utility Crossing	—	—	35.2	0.00	—

5.6.2. Construction Earthmoving Control Strategies

Control Strategies Applied	Frequency (per day)	PM10 Reduction	PM2.5 Reduction
Water Exposed Area	3	74%	74%

5.7. Construction Paving

Land Use	Area Paved (acres)	% Asphalt
Road Construction	35.2	100%

5.8. Construction Electricity Consumption and Emissions Factors

kWh per Year and Emission Factor (lb/MWh)

Year	kWh per Year	CO2	CH4	N2O
2025	0.00	532	0.03	< 0.005
2026	0.00	532	0.03	< 0.005
2027	0.00	532	0.03	< 0.005

5.18. Vegetation

5.18.1. Land Use Change

5.18.1.1. Unmitigated

Vegetation Land Use Type	Vegetation Soil Type	Initial Acres	Final Acres

5.18.1. Biomass Cover Type

5.18.1.1. Unmitigated

Biomass Cover Type	Initial Acres	Final Acres

5.18.2. Sequestration

5.18.2.1. Unmitigated

Tree Type	Number	Electricity Saved (kWh/year)	Natural Gas Saved (btu/year)

6. Climate Risk Detailed Report

6.1. Climate Risk Summary

Cal-Adapt midcentury 2040–2059 average projections for four hazards are reported below for your project location. These are under Representation Concentration Pathway (RCP) 8.5 which assumes GHG emissions will continue to rise strongly through 2050 and then plateau around 2100.

Climate Hazard	Result for Project Location	Unit
Temperature and Extreme Heat	28.9	annual days of extreme heat
Extreme Precipitation	2.65	annual days with precipitation above 20 mm
Sea Level Rise	—	meters of inundation depth
Wildfire	27.9	annual hectares burned

Temperature and Extreme Heat data are for grid cell in which your project are located. The projection is based on the 98th historical percentile of daily maximum/minimum temperatures from observed historical data (32 climate model ensemble from Cal-Adapt, 2040–2059 average under RCP 8.5). Each grid cell is 6 kilometers (km) by 6 km, or 3.7 miles (mi) by 3.7 mi.
Extreme Precipitation data are for the grid cell in which your project are located. The threshold of 20 mm is equivalent to about ¾ an inch of rain, which would be light to moderate rainfall if received over a full day or heavy rain if received over a period of 2 to 4 hours. Each grid cell is 6 kilometers (km) by 6 km, or 3.7 miles (mi) by 3.7 mi.
Sea Level Rise data are for the grid cell in which your project are located. The projections are from Radke et al. (2017), as reported in Cal-Adapt (Radke et al., 2017, CEC-500-2017-008), and consider inundation location and depth for the San Francisco Bay, the Sacramento-San Joaquin River Delta and California coast resulting different increments of sea level rise coupled with extreme storm events. Users may select from four scenarios to view the range in potential inundation depth for the grid cell. The four scenarios are: No rise, 0.5 meter, 1.0 meter, 1.41 meters
Wildfire data are for the grid cell in which your project are located. The projections are from UC Davis, as reported in Cal-Adapt (2040–2059 average under RCP 8.5), and consider historical data of climate, vegetation, population density, and large (> 400 ha) fire history. Users may select from four model simulations to view the range in potential wildfire probabilities for the grid cell. The four simulations make different assumptions about expected rainfall and temperature are: Warmer/drier (HadGEM2-ES), Cooler/wetter (CNRM-CM5), Average conditions (CanESM2), Range of different rainfall and temperature possibilities (MIROC5). Each grid cell is 6 kilometers (km) by 6 km, or 3.7 miles (mi) by 3.7 mi.

6.2. Initial Climate Risk Scores

Climate Hazard	Exposure Score	Sensitivity Score	Adaptive Capacity Score	Vulnerability Score
Temperature and Extreme Heat	3	0	0	N/A
Extreme Precipitation	N/A	N/A	N/A	N/A
Sea Level Rise	1	0	0	N/A

Wildfire	1	0	0	N/A
Flooding	N/A	N/A	N/A	N/A
Drought	N/A	N/A	N/A	N/A
Snowpack Reduction	N/A	N/A	N/A	N/A
Air Quality Degradation	0	0	0	N/A

The sensitivity score reflects the extent to which a project would be adversely affected by exposure to a climate hazard. Exposure is rated on a scale of 1 to 5, with a score of 5 representing the greatest exposure.
The adaptive capacity of a project refers to its ability to manage and reduce vulnerabilities from projected climate hazards. Adaptive capacity is rated on a scale of 1 to 5, with a score of 5 representing the greatest ability to adapt.
The overall vulnerability scores are calculated based on the potential impacts and adaptive capacity assessments for each hazard. Scores do not include implementation of climate risk reduction measures.

6.3. Adjusted Climate Risk Scores

Climate Hazard	Exposure Score	Sensitivity Score	Adaptive Capacity Score	Vulnerability Score
Temperature and Extreme Heat	3	1	1	3
Extreme Precipitation	N/A	N/A	N/A	N/A
Sea Level Rise	1	1	1	2
Wildfire	1	1	1	2
Flooding	N/A	N/A	N/A	N/A
Drought	N/A	N/A	N/A	N/A
Snowpack Reduction	N/A	N/A	N/A	N/A
Air Quality Degradation	1	1	1	2

The sensitivity score reflects the extent to which a project would be adversely affected by exposure to a climate hazard. Exposure is rated on a scale of 1 to 5, with a score of 5 representing the greatest exposure.
The adaptive capacity of a project refers to its ability to manage and reduce vulnerabilities from projected climate hazards. Adaptive capacity is rated on a scale of 1 to 5, with a score of 5 representing the greatest ability to adapt.
The overall vulnerability scores are calculated based on the potential impacts and adaptive capacity assessments for each hazard. Scores include implementation of climate risk reduction measures.

6.4. Climate Risk Reduction Measures

7. Health and Equity Details

7.1. CalEnviroScreen 4.0 Scores

The maximum CalEnviroScreen score is 100. A high score (i.e., greater than 50) reflects a higher pollution burden compared to other census tracts in the state.

Indicator	Result for Project Census Tract
Exposure Indicators	—
AQ-Ozone	80.0
AQ-PM	37.9
AQ-DPM	44.4
Drinking Water	10.2
Lead Risk Housing	9.44
Pesticides	0.00
Toxic Releases	14.8
Traffic	16.4
Effect Indicators	—
CleanUp Sites	0.00
Groundwater	0.00
Haz Waste Facilities/Generators	5.57
Impaired Water Bodies	58.7
Solid Waste	0.00
Sensitive Population	—
Asthma	29.8
Cardio-vascular	78.4
Low Birth Weights	36.1
Socioeconomic Factor Indicators	—
Education	27.6
Housing	13.6
Linguistic	17.3
Poverty	41.5
Unemployment	87.4

7.2. Healthy Places Index Scores

The maximum Health Places Index score is 100. A high score (i.e., greater than 50) reflects healthier community conditions compared to other census tracts in the state.

Indicator	Result for Project Census Tract
Economic	—
Above Poverty	73.36070833
Employed	15.11612986
Median HI	82.34312845
Education	—
Bachelor's or higher	49.0183498
High school enrollment	9.611189529
Preschool enrollment	44.32182728
Transportation	—
Auto Access	92.6344155
Active commuting	1.039394328
Social	—
2-parent households	67.89426408
Voting	50.86616194
Neighborhood	—
Alcohol availability	97.0101373
Park access	2.194276915
Retail density	3.195175157
Supermarket access	12.42140382
Tree canopy	3.284999358
Housing	—
Homeownership	79.76389067
Housing habitability	86.52636982
Low-inc homeowner severe housing cost burden	61.08045682
Low-inc renter severe housing cost burden	79.71256256

Uncrowded housing	59.34813294
Health Outcomes	—
Insured adults	89.88836135
Arthritis	14.6
Asthma ER Admissions	91.2
High Blood Pressure	23.1
Cancer (excluding skin)	16.1
Asthma	49.0
Coronary Heart Disease	25.9
Chronic Obstructive Pulmonary Disease	35.3
Diagnosed Diabetes	68.9
Life Expectancy at Birth	59.4
Cognitively Disabled	68.5
Physically Disabled	41.1
Heart Attack ER Admissions	13.8
Mental Health Not Good	60.0
Chronic Kidney Disease	55.3
Obesity	44.9
Pedestrian Injuries	58.6
Physical Health Not Good	57.2
Stroke	51.7
Health Risk Behaviors	—
Binge Drinking	15.4
Current Smoker	54.4
No Leisure Time for Physical Activity	70.6
Climate Change Exposures	—
Wildfire Risk	4.5
SLR Inundation Area	0.0

Children	3.5
Elderly	83.1
English Speaking	72.6
Foreign-born	27.2
Outdoor Workers	51.2
Climate Change Adaptive Capacity	—
Impervious Surface Cover	68.6
Traffic Density	14.8
Traffic Access	23.0
Other Indices	—
Hardship	36.3
Other Decision Support	—
2016 Voting	63.0

7.3. Overall Health & Equity Scores

Metric	Result for Project Census Tract
CalEnviroScreen 4.0 Score for Project Location (a)	18.0
Healthy Places Index Score for Project Location (b)	53.0
Project Located in a Designated Disadvantaged Community (Senate Bill 535)	No
Project Located in a Low-Income Community (Assembly Bill 1550)	No
Project Located in a Community Air Protection Program Community (Assembly Bill 617)	No

a: The maximum CalEnviroScreen score is 100. A high score (i.e., greater than 50) reflects a higher pollution burden compared to other census tracts in the state.
b: The maximum Health Places Index score is 100. A high score (i.e., greater than 50) reflects healthier community conditions compared to other census tracts in the state.

7.4. Health & Equity Measures

No Health & Equity Measures selected.

7.5. Evaluation Scorecard

Health & Equity Evaluation Scorecard not completed.

7.6. Health & Equity Custom Measures

No Health & Equity Custom Measures created.

8. User Changes to Default Data

Screen	Justification
Construction: Construction Phases	Based on client provided schedule
Construction: Off-Road Equipment	Equipment taken from client provided data. Water Trucks modeled as vendor trips in Trips and VMT.
Construction: Trips and VMT	Water Trucks added to vendor trips.

This page intentionally left blank

APPENDIX 3.2:

CALEEMOD PHASE 1 (IN-TRACT) CONSTRUCTION (UNMITIGATED) EMISSIONS MODEL OUTPUTS

16056 - Keller Crossing Entitlements (Phase 1 In-Tract Construction) Detailed Report

Table of Contents

1. Basic Project Information

1.1. Basic Project Information

1.2. Land Use Types

1.3. User-Selected Emission Reduction Measures by Emissions Sector

2. Emissions Summary

2.1. Construction Emissions Compared Against Thresholds

2.2. Construction Emissions by Year, Unmitigated

3. Construction Emissions Details

3.1. Sewer, Drain, Water (2027) - Unmitigated

3.3. Utility Sleeving (2027) - Unmitigated

3.5. Curb, Gutter, Street Improvement (2027) - Unmitigated

3.7. Dry Utilities (2027) - Unmitigated

4. Operations Emissions Details

4.10. Soil Carbon Accumulation By Vegetation Type

4.10.1. Soil Carbon Accumulation By Vegetation Type - Unmitigated

4.10.2. Above and Belowground Carbon Accumulation by Land Use Type - Unmitigated

4.10.3. Avoided and Sequestered Emissions by Species - Unmitigated

5. Activity Data

5.1. Construction Schedule

5.2. Off-Road Equipment

5.2.1. Unmitigated

5.3. Construction Vehicles

5.3.1. Unmitigated

5.4. Vehicles

5.4.1. Construction Vehicle Control Strategies

5.5. Architectural Coatings

5.6. Dust Mitigation

5.6.1. Construction Earthmoving Activities

5.6.2. Construction Earthmoving Control Strategies

5.7. Construction Paving

5.8. Construction Electricity Consumption and Emissions Factors

5.18. Vegetation

5.18.1. Land Use Change

5.18.1.1. Unmitigated

5.18.1. Biomass Cover Type

5.18.1.1. Unmitigated

5.18.2. Sequestration

5.18.2.1. Unmitigated

6. Climate Risk Detailed Report

6.1. Climate Risk Summary

6.2. Initial Climate Risk Scores

6.3. Adjusted Climate Risk Scores

6.4. Climate Risk Reduction Measures

7. Health and Equity Details

7.1. CalEnviroScreen 4.0 Scores

7.2. Healthy Places Index Scores

7.3. Overall Health & Equity Scores

7.4. Health & Equity Measures

7.5. Evaluation Scorecard

7.6. Health & Equity Custom Measures

8. User Changes to Default Data

1. Basic Project Information

1.1. Basic Project Information

Data Field	Value
Project Name	16056 - Keller Crossing Entitlements (Phase 1 In-Tract Construction)
Construction Start Date	2/3/2027
Lead Agency	—
Land Use Scale	Plan/community
Analysis Level for Defaults	County
Windspeed (m/s)	2.50
Precipitation (days)	14.0
Location	33.62770066552069, -117.09743051429581
County	Riverside-South Coast
City	Unincorporated
Air District	South Coast AQMD
Air Basin	South Coast
TAZ	5545
EDFZ	11
Electric Utility	Southern California Edison
Gas Utility	Southern California Gas
App Version	2022.1.1.29

1.2. Land Use Types

Land Use Subtype	Size	Unit	Lot Acreage	Building Area (sq ft)	Landscape Area (sq ft)	Special Landscape Area (sq ft)	Population	Description
Road Construction	2.50	Mile	18.6	0.00	0.00	—	—	—

1.3. User-Selected Emission Reduction Measures by Emissions Sector

No measures selected

2. Emissions Summary

2.1. Construction Emissions Compared Against Thresholds

Criteria Pollutants (lb/day for daily, ton/yr for annual) and GHGs (lb/day for daily, MT/yr for annual)

Un/Mit.	TOG	ROG	NOx	CO	SO2	PM10E	PM10D	PM10T	PM2.5E	PM2.5D	PM2.5T	BCO2	NBCO2	CO2T	CH4	N2O	R	CO2e
Daily, Summer (Max)	—	—	—	—	—	—	—	—	—	—	—	—	—	—	—	—	—	—
Unmit.	0.72	0.61	4.15	9.03	0.01	0.17	0.22	0.38	0.15	0.04	0.19	—	1,540	1,540	0.06	0.03	0.72	1,552
Daily, Winter (Max)	—	—	—	—	—	—	—	—	—	—	—	—	—	—	—	—	—	—
Unmit.	0.72	0.60	4.16	8.87	0.01	0.17	0.16	0.33	0.15	0.04	0.19	—	1,529	1,529	0.06	0.03	0.02	1,541
Average Daily (Max)	—	—	—	—	—	—	—	—	—	—	—	—	—	—	—	—	—	—
Unmit.	0.18	0.16	1.18	2.36	< 0.005	0.05	0.05	0.10	0.04	0.01	0.05	—	408	408	0.02	0.01	0.08	411
Annual (Max)	—	—	—	—	—	—	—	—	—	—	—	—	—	—	—	—	—	—
Unmit.	0.03	0.03	0.21	0.43	< 0.005	0.01	0.01	0.02	0.01	< 0.005	0.01	—	67.5	67.5	< 0.005	< 0.005	0.01	68.0

2.2. Construction Emissions by Year, Unmitigated

Criteria Pollutants (lb/day for daily, ton/yr for annual) and GHGs (lb/day for daily, MT/yr for annual)

Year	TOG	ROG	NOx	CO	SO2	PM10E	PM10D	PM10T	PM2.5E	PM2.5D	PM2.5T	BCO2	NBCO2	CO2T	CH4	N2O	R	CO2e
Daily - Summer (Max)	—	—	—	—	—	—	—	—	—	—	—	—	—	—	—	—	—	—
2027	0.72	0.61	4.15	9.03	0.01	0.17	0.22	0.38	0.15	0.04	0.19	—	1,540	1,540	0.06	0.03	0.72	1,552

Daily - Winter (Max)	—	—	—	—	—	—	—	—	—	—	—	—	—	—	—	—	—	—
2027	0.72	0.60	4.16	8.87	0.01	0.17	0.16	0.33	0.15	0.04	0.19	—	1,529	1,529	0.06	0.03	0.02	1,541
Average Daily	—	—	—	—	—	—	—	—	—	—	—	—	—	—	—	—	—	—
2027	0.18	0.16	1.18	2.36	< 0.005	0.05	0.05	0.10	0.04	0.01	0.05	—	408	408	0.02	0.01	0.08	411
Annual	—	—	—	—	—	—	—	—	—	—	—	—	—	—	—	—	—	—
2027	0.03	0.03	0.21	0.43	< 0.005	0.01	0.01	0.02	0.01	< 0.005	0.01	—	67.5	67.5	< 0.005	< 0.005	0.01	68.0

3. Construction Emissions Details

3.1. Sewer, Drain, Water (2027) - Unmitigated

Criteria Pollutants (lb/day for daily, ton/yr for annual) and GHGs (lb/day for daily, MT/yr for annual)

Location	TOG	ROG	NOx	CO	SO2	PM10E	PM10D	PM10T	PM2.5E	PM2.5D	PM2.5T	BCO2	NBCO2	CO2T	CH4	N2O	R	CO2e
Onsite	—	—	—	—	—	—	—	—	—	—	—	—	—	—	—	—	—	—
Daily, Summer (Max)	—	—	—	—	—	—	—	—	—	—	—	—	—	—	—	—	—	—
Off-Road Equipment	0.67	0.56	3.99	8.33	0.01	0.16	—	0.16	0.15	—	0.15	—	1,287	1,287	0.05	0.01	—	1,291
Dust From Material Movement	—	—	—	—	—	—	0.00	0.00	—	0.00	0.00	—	—	—	—	—	—	—
Onsite truck	0.00	0.00	0.00	0.00	0.00	0.00	0.00	0.00	0.00	0.00	0.00	—	0.00	0.00	0.00	0.00	0.00	0.00
Daily, Winter (Max)	—	—	—	—	—	—	—	—	—	—	—	—	—	—	—	—	—	—

Off-Road Equipm	0.67	0.56	3.99	8.33	0.01	0.16	—	0.16	0.15	—	0.15	—	1,287	1,287	0.05	0.01	—	1,291
Dust From Material Movement	—	—	—	—	—	—	0.00	0.00	—	0.00	0.00	—	—	—	—	—	—	—
Onsite truck	0.00	0.00	0.00	0.00	0.00	0.00	0.00	0.00	0.00	0.00	0.00	—	0.00	0.00	0.00	0.00	0.00	0.00
Average Daily	—	—	—	—	—	—	—	—	—	—	—	—	—	—	—	—	—	—
Off-Road Equipment	0.12	0.10	0.69	1.44	< 0.005	0.03	—	0.03	0.03	—	0.03	—	222	222	0.01	< 0.005	—	223
Dust From Material Movement	—	—	—	—	—	—	0.00	0.00	—	0.00	0.00	—	—	—	—	—	—	—
Onsite truck	0.00	0.00	0.00	0.00	0.00	0.00	0.00	0.00	0.00	0.00	0.00	—	0.00	0.00	0.00	0.00	0.00	0.00
Annual	—	—	—	—	—	—	—	—	—	—	—	—	—	—	—	—	—	—
Off-Road Equipment	0.02	0.02	0.13	0.26	< 0.005	0.01	—	0.01	< 0.005	—	< 0.005	—	36.8	36.8	< 0.005	< 0.005	—	36.9
Dust From Material Movement	—	—	—	—	—	—	0.00	0.00	—	0.00	0.00	—	—	—	—	—	—	—
Onsite truck	0.00	0.00	0.00	0.00	0.00	0.00	0.00	0.00	0.00	0.00	0.00	—	0.00	0.00	0.00	0.00	0.00	0.00
Offsite	—	—	—	—	—	—	—	—	—	—	—	—	—	—	—	—	—	—
Daily, Summer (Max)	—	—	—	—	—	—	—	—	—	—	—	—	—	—	—	—	—	—
Worker	0.05	0.04	0.03	0.66	0.00	0.00	0.13	0.13	0.00	0.03	0.03	—	135	135	< 0.005	< 0.005	0.42	137

Vendor	0.01	< 0.005	0.12	0.04	< 0.005	< 0.005	0.03	0.04	< 0.005	0.01	0.01	—	118	118	< 0.005	0.02	0.30	124
Hauling	0.00	0.00	0.00	0.00	0.00	0.00	0.00	0.00	0.00	0.00	0.00	—	0.00	0.00	0.00	0.00	0.00	0.00
Daily, Winter (Max)	—	—	—	—	—	—	—	—	—	—	—	—	—	—	—	—	—	—
Worker	0.04	0.04	0.04	0.50	0.00	0.00	0.13	0.13	0.00	0.03	0.03	—	124	124	< 0.005	< 0.005	0.01	126
Vendor	0.01	< 0.005	0.13	0.04	< 0.005	< 0.005	0.03	0.04	< 0.005	0.01	0.01	—	118	118	< 0.005	0.02	0.01	124
Hauling	0.00	0.00	0.00	0.00	0.00	0.00	0.00	0.00	0.00	0.00	0.00	—	0.00	0.00	0.00	0.00	0.00	0.00
Average Daily	—	—	—	—	—	—	—	—	—	—	—	—	—	—	—	—	—	—
Worker	0.01	0.01	0.01	0.09	0.00	0.00	0.02	0.02	0.00	0.01	0.01	—	21.8	21.8	< 0.005	< 0.005	0.03	22.0
Vendor	< 0.005	< 0.005	0.02	0.01	< 0.005	< 0.005	0.01	0.01	< 0.005	< 0.005	< 0.005	—	20.4	20.4	< 0.005	< 0.005	0.02	21.4
Hauling	0.00	0.00	0.00	0.00	0.00	0.00	0.00	0.00	0.00	0.00	0.00	—	0.00	0.00	0.00	0.00	0.00	0.00
Annual	—	—	—	—	—	—	—	—	—	—	—	—	—	—	—	—	—	—
Worker	< 0.005	< 0.005	< 0.005	0.02	0.00	0.00	< 0.005	< 0.005	0.00	< 0.005	< 0.005	—	3.60	3.60	< 0.005	< 0.005	0.01	3.65
Vendor	< 0.005	< 0.005	< 0.005	< 0.005	< 0.005	< 0.005	< 0.005	< 0.005	< 0.005	< 0.005	< 0.005	—	3.38	3.38	< 0.005	< 0.005	< 0.005	3.54
Hauling	0.00	0.00	0.00	0.00	0.00	0.00	0.00	0.00	0.00	0.00	0.00	—	0.00	0.00	0.00	0.00	0.00	0.00

3.3. Utility Sleeving (2027) - Unmitigated

Criteria Pollutants (lb/day for daily, ton/yr for annual) and GHGs (lb/day for daily, MT/yr for annual)

Location	TOG	ROG	NOx	CO	SO2	PM10E	PM10D	PM10T	PM2.5E	PM2.5D	PM2.5T	BCO2	NBCO2	CO2T	CH4	N2O	R	CO2e
Onsite	—	—	—	—	—	—	—	—	—	—	—	—	—	—	—	—	—	—
Daily, Summer (Max)	—	—	—	—	—	—	—	—	—	—	—	—	—	—	—	—	—	—
Off-Road Equipment	0.23	0.19	1.98	3.82	0.01	0.06	—	0.06	0.05	—	0.05	—	581	581	0.02	< 0.005	—	583

Dust From Material Movement	—	—	—	—	—	—	0.00	0.00	—	0.00	0.00	—	—	—	—	—	—	—
Onsite truck	0.00	0.00	0.00	0.00	0.00	0.00	0.00	0.00	0.00	0.00	0.00	—	0.00	0.00	0.00	0.00	0.00	0.00
Daily, Winter (Max)	—	—	—	—	—	—	—	—	—	—	—	—	—	—	—	—	—	—
Average Daily	—	—	—	—	—	—	—	—	—	—	—	—	—	—	—	—	—	—
Off-Road Equipment	0.01	0.01	0.05	0.10	< 0.005	< 0.005	—	< 0.005	< 0.005	—	< 0.005	—	15.9	15.9	< 0.005	< 0.005	—	16.0
Dust From Material Movement	—	—	—	—	—	—	0.00	0.00	—	0.00	0.00	—	—	—	—	—	—	—
Onsite truck	0.00	0.00	0.00	0.00	0.00	0.00	0.00	0.00	0.00	0.00	0.00	—	0.00	0.00	0.00	0.00	0.00	0.00
Annual	—	—	—	—	—	—	—	—	—	—	—	—	—	—	—	—	—	—
Off-Road Equipment	< 0.005	< 0.005	0.01	0.02	< 0.005	< 0.005	—	< 0.005	< 0.005	—	< 0.005	—	2.63	2.63	< 0.005	< 0.005	—	2.64
Dust From Material Movement	—	—	—	—	—	—	0.00	0.00	—	0.00	0.00	—	—	—	—	—	—	—
Onsite truck	0.00	0.00	0.00	0.00	0.00	0.00	0.00	0.00	0.00	0.00	0.00	—	0.00	0.00	0.00	0.00	0.00	0.00
Offsite	—	—	—	—	—	—	—	—	—	—	—	—	—	—	—	—	—	—
Daily, Summer (Max)	—	—	—	—	—	—	—	—	—	—	—	—	—	—	—	—	—	—
Worker	0.02	0.02	0.02	0.33	0.00	0.00	0.07	0.07	0.00	0.02	0.02	—	67.7	67.7	< 0.005	< 0.005	0.21	68.6

Vendor	0.01	< 0.005	0.15	0.05	< 0.005	< 0.005	0.04	0.05	< 0.005	0.01	0.01	—	148	148	< 0.005	0.02	0.38	155
Hauling	0.00	0.00	0.00	0.00	0.00	0.00	0.00	0.00	0.00	0.00	0.00	—	0.00	0.00	0.00	0.00	0.00	0.00
Daily, Winter (Max)	—	—	—	—	—	—	—	—	—	—	—	—	—	—	—	—	—	—
Average Daily	—	—	—	—	—	—	—	—	—	—	—	—	—	—	—	—	—	—
Worker	< 0.005	< 0.005	< 0.005	0.01	0.00	0.00	< 0.005	< 0.005	0.00	< 0.005	< 0.005	—	1.73	1.73	< 0.005	< 0.005	< 0.005	1.75
Vendor	< 0.005	< 0.005	< 0.005	< 0.005	< 0.005	< 0.005	< 0.005	< 0.005	< 0.005	< 0.005	< 0.005	—	4.05	4.05	< 0.005	< 0.005	< 0.005	4.24
Hauling	0.00	0.00	0.00	0.00	0.00	0.00	0.00	0.00	0.00	0.00	0.00	—	0.00	0.00	0.00	0.00	0.00	0.00
Annual	—	—	—	—	—	—	—	—	—	—	—	—	—	—	—	—	—	—
Worker	< 0.005	< 0.005	< 0.005	< 0.005	0.00	0.00	< 0.005	< 0.005	0.00	< 0.005	< 0.005	—	0.29	0.29	< 0.005	< 0.005	< 0.005	0.29
Vendor	< 0.005	< 0.005	< 0.005	< 0.005	< 0.005	< 0.005	< 0.005	< 0.005	< 0.005	< 0.005	< 0.005	—	0.67	0.67	< 0.005	< 0.005	< 0.005	0.70
Hauling	0.00	0.00	0.00	0.00	0.00	0.00	0.00	0.00	0.00	0.00	0.00	—	0.00	0.00	0.00	0.00	0.00	0.00

3.5. Curb, Gutter, Street Improvement (2027) - Unmitigated

Criteria Pollutants (lb/day for daily, ton/yr for annual) and GHGs (lb/day for daily, MT/yr for annual)

Location	TOG	ROG	NOx	CO	SO2	PM10E	PM10D	PM10T	PM2.5E	PM2.5D	PM2.5T	BCO2	NBCO2	CO2T	CH4	N2O	R	CO2e
Onsite	—	—	—	—	—	—	—	—	—	—	—	—	—	—	—	—	—	—
Daily, Summer (Max)	—	—	—	—	—	—	—	—	—	—	—	—	—	—	—	—	—	—
Off-Road Equipment	0.45	0.38	3.26	5.15	0.01	0.16	—	0.16	0.14	—	0.14	—	813	813	0.03	0.01	—	816
Dust From Material Movement	—	—	—	—	—	—	0.14	0.14	—	0.01	0.01	—	—	—	—	—	—	—
Onsite truck	0.00	0.00	0.00	0.00	0.00	0.00	0.00	0.00	0.00	0.00	0.00	—	0.00	0.00	0.00	0.00	0.00	0.00

Daily, Winter (Max)	—	—	—	—	—	—	—	—	—	—	—	—	—	—	—	—	—	—
Average Daily	—	—	—	—	—	—	—	—	—	—	—	—	—	—	—	—	—	—
Off-Road Equipment	0.03	0.03	0.22	0.35	< 0.005	0.01	—	0.01	0.01	—	0.01	—	55.7	55.7	< 0.005	< 0.005	—	55.9
Dust From Material Movement	—	—	—	—	—	—	0.01	0.01	—	< 0.005	< 0.005	—	—	—	—	—	—	—
Onsite truck	0.00	0.00	0.00	0.00	0.00	0.00	0.00	0.00	0.00	0.00	0.00	—	0.00	0.00	0.00	0.00	0.00	0.00
Annual	—	—	—	—	—	—	—	—	—	—	—	—	—	—	—	—	—	—
Off-Road Equipment	0.01	< 0.005	0.04	0.06	< 0.005	< 0.005	—	< 0.005	< 0.005	—	< 0.005	—	9.22	9.22	< 0.005	< 0.005	—	9.26
Dust From Material Movement	—	—	—	—	—	—	< 0.005	< 0.005	—	< 0.005	< 0.005	—	—	—	—	—	—	—
Onsite truck	0.00	0.00	0.00	0.00	0.00	0.00	0.00	0.00	0.00	0.00	0.00	—	0.00	0.00	0.00	0.00	0.00	0.00
Offsite	—	—	—	—	—	—	—	—	—	—	—	—	—	—	—	—	—	—
Daily, Summer (Max)	—	—	—	—	—	—	—	—	—	—	—	—	—	—	—	—	—	—
Worker	0.02	0.02	0.02	0.33	0.00	0.00	0.07	0.07	0.00	0.02	0.02	—	67.7	67.7	< 0.005	< 0.005	0.21	68.6
Vendor	< 0.005	< 0.005	0.06	0.02	< 0.005	< 0.005	0.02	0.02	< 0.005	< 0.005	0.01	—	59.1	59.1	< 0.005	0.01	0.15	61.9
Hauling	0.00	0.00	0.00	0.00	0.00	0.00	0.00	0.00	0.00	0.00	0.00	—	0.00	0.00	0.00	0.00	0.00	0.00
Daily, Winter (Max)	—	—	—	—	—	—	—	—	—	—	—	—	—	—	—	—	—	—

Average Daily	—	—	—	—	—	—	—	—	—	—	—	—	—	—	—	—	—	—
Worker	< 0.005	< 0.005	< 0.005	0.02	0.00	0.00	< 0.005	< 0.005	0.00	< 0.005	< 0.005	—	4.32	4.32	< 0.005	< 0.005	0.01	4.37
Vendor	< 0.005	< 0.005	< 0.005	< 0.005	< 0.005	< 0.005	< 0.005	< 0.005	< 0.005	< 0.005	< 0.005	—	4.05	4.05	< 0.005	< 0.005	< 0.005	4.24
Hauling	0.00	0.00	0.00	0.00	0.00	0.00	0.00	0.00	0.00	0.00	0.00	—	0.00	0.00	0.00	0.00	0.00	0.00
Annual	—	—	—	—	—	—	—	—	—	—	—	—	—	—	—	—	—	—
Worker	< 0.005	< 0.005	< 0.005	< 0.005	0.00	0.00	< 0.005	< 0.005	0.00	< 0.005	< 0.005	—	0.71	0.71	< 0.005	< 0.005	< 0.005	0.72
Vendor	< 0.005	< 0.005	< 0.005	< 0.005	< 0.005	< 0.005	< 0.005	< 0.005	< 0.005	< 0.005	< 0.005	—	0.67	0.67	< 0.005	< 0.005	< 0.005	0.70
Hauling	0.00	0.00	0.00	0.00	0.00	0.00	0.00	0.00	0.00	0.00	0.00	—	0.00	0.00	0.00	0.00	0.00	0.00

3.7. Dry Utilities (2027) - Unmitigated

Criteria Pollutants (lb/day for daily, ton/yr for annual) and GHGs (lb/day for daily, MT/yr for annual)

Location	TOG	ROG	NOx	CO	SO2	PM10E	PM10D	PM10T	PM2.5E	PM2.5D	PM2.5T	BCO2	NBCO2	CO2T	CH4	N2O	R	CO2e
Onsite	—	—	—	—	—	—	—	—	—	—	—	—	—	—	—	—	—	—
Daily, Summer (Max)	—	—	—	—	—	—	—	—	—	—	—	—	—	—	—	—	—	—
Off-Road Equipment	0.23	0.19	1.98	3.82	0.01	0.06	—	0.06	0.05	—	0.05	—	581	581	0.02	< 0.005	—	583
Onsite truck	0.00	0.00	0.00	0.00	0.00	0.00	0.00	0.00	0.00	0.00	0.00	—	0.00	0.00	0.00	0.00	0.00	0.00
Daily, Winter (Max)	—	—	—	—	—	—	—	—	—	—	—	—	—	—	—	—	—	—
Average Daily	—	—	—	—	—	—	—	—	—	—	—	—	—	—	—	—	—	—
Off-Road Equipment	0.02	0.02	0.16	0.31	< 0.005	< 0.005	—	< 0.005	< 0.005	—	< 0.005	—	47.7	47.7	< 0.005	< 0.005	—	47.9

Onsite truck	0.00	0.00	0.00	0.00	0.00	0.00	0.00	0.00	0.00	0.00	0.00	—	0.00	0.00	0.00	0.00	0.00	0.00
Annual	—	—	—	—	—	—	—	—	—	—	—	—	—	—	—	—	—	—
Off-Road Equipment	< 0.005	< 0.005	0.03	0.06	< 0.005	< 0.005	—	< 0.005	< 0.005	—	< 0.005	—	7.90	7.90	< 0.005	< 0.005	—	7.93
Onsite truck	0.00	0.00	0.00	0.00	0.00	0.00	0.00	0.00	0.00	0.00	0.00	—	0.00	0.00	0.00	0.00	0.00	0.00
Offsite	—	—	—	—	—	—	—	—	—	—	—	—	—	—	—	—	—	—
Daily, Summer (Max)	—	—	—	—	—	—	—	—	—	—	—	—	—	—	—	—	—	—
Worker	0.02	0.02	0.02	0.33	0.00	0.00	0.07	0.07	0.00	0.02	0.02	—	67.7	67.7	< 0.005	< 0.005	0.21	68.6
Vendor	< 0.005	< 0.005	0.06	0.02	< 0.005	< 0.005	0.02	0.02	< 0.005	< 0.005	0.01	—	59.1	59.1	< 0.005	0.01	0.15	61.9
Hauling	0.00	0.00	0.00	0.00	0.00	0.00	0.00	0.00	0.00	0.00	0.00	—	0.00	0.00	0.00	0.00	0.00	0.00
Daily, Winter (Max)	—	—	—	—	—	—	—	—	—	—	—	—	—	—	—	—	—	—
Average Daily	—	—	—	—	—	—	—	—	—	—	—	—	—	—	—	—	—	—
Worker	< 0.005	< 0.005	< 0.005	0.02	0.00	0.00	0.01	0.01	0.00	< 0.005	< 0.005	—	5.18	5.18	< 0.005	< 0.005	0.01	5.25
Vendor	< 0.005	< 0.005	0.01	< 0.005	< 0.005	< 0.005	< 0.005	< 0.005	< 0.005	< 0.005	< 0.005	—	4.86	4.86	< 0.005	< 0.005	0.01	5.08
Hauling	0.00	0.00	0.00	0.00	0.00	0.00	0.00	0.00	0.00	0.00	0.00	—	0.00	0.00	0.00	0.00	0.00	0.00
Annual	—	—	—	—	—	—	—	—	—	—	—	—	—	—	—	—	—	—
Worker	< 0.005	< 0.005	< 0.005	< 0.005	0.00	0.00	< 0.005	< 0.005	0.00	< 0.005	< 0.005	—	0.86	0.86	< 0.005	< 0.005	< 0.005	0.87
Vendor	< 0.005	< 0.005	< 0.005	< 0.005	< 0.005	< 0.005	< 0.005	< 0.005	< 0.005	< 0.005	< 0.005	—	0.80	0.80	< 0.005	< 0.005	< 0.005	0.84
Hauling	0.00	0.00	0.00	0.00	0.00	0.00	0.00	0.00	0.00	0.00	0.00	—	0.00	0.00	0.00	0.00	0.00	0.00

4. Operations Emissions Details

4.10. Soil Carbon Accumulation By Vegetation Type

4.10.1. Soil Carbon Accumulation By Vegetation Type - Unmitigated

Criteria Pollutants (lb/day for daily, ton/yr for annual) and GHGs (lb/day for daily, MT/yr for annual)

Vegetation	TOG	ROG	NOx	CO	SO2	PM10E	PM10D	PM10T	PM2.5E	PM2.5D	PM2.5T	BCO2	NBCO2	CO2T	CH4	N2O	R	CO2e
Daily, Summer (Max)	—	—	—	—	—	—	—	—	—	—	—	—	—	—	—	—	—	—
Total	—	—	—	—	—	—	—	—	—	—	—	—	—	—	—	—	—	—
Daily, Winter (Max)	—	—	—	—	—	—	—	—	—	—	—	—	—	—	—	—	—	—
Total	—	—	—	—	—	—	—	—	—	—	—	—	—	—	—	—	—	—
Annual	—	—	—	—	—	—	—	—	—	—	—	—	—	—	—	—	—	—
Total	—	—	—	—	—	—	—	—	—	—	—	—	—	—	—	—	—	—

4.10.2. Above and Belowground Carbon Accumulation by Land Use Type - Unmitigated

Criteria Pollutants (lb/day for daily, ton/yr for annual) and GHGs (lb/day for daily, MT/yr for annual)

Land Use	TOG	ROG	NOx	CO	SO2	PM10E	PM10D	PM10T	PM2.5E	PM2.5D	PM2.5T	BCO2	NBCO2	CO2T	CH4	N2O	R	CO2e
Daily, Summer (Max)	—	—	—	—	—	—	—	—	—	—	—	—	—	—	—	—	—	—
Total	—	—	—	—	—	—	—	—	—	—	—	—	—	—	—	—	—	—
Daily, Winter (Max)	—	—	—	—	—	—	—	—	—	—	—	—	—	—	—	—	—	—
Total	—	—	—	—	—	—	—	—	—	—	—	—	—	—	—	—	—	—
Annual	—	—	—	—	—	—	—	—	—	—	—	—	—	—	—	—	—	—
Total	—	—	—	—	—	—	—	—	—	—	—	—	—	—	—	—	—	—

4.10.3. Avoided and Sequestered Emissions by Species - Unmitigated

Criteria Pollutants (lb/day for daily, ton/yr for annual) and GHGs (lb/day for daily, MT/yr for annual)

Species	TOG	ROG	NOx	CO	SO2	PM10E	PM10D	PM10T	PM2.5E	PM2.5D	PM2.5T	BCO2	NBCO2	CO2T	CH4	N2O	R	CO2e
Daily, Summer (Max)	—	—	—	—	—	—	—	—	—	—	—	—	—	—	—	—	—	—
Avoided	—	—	—	—	—	—	—	—	—	—	—	—	—	—	—	—	—	—
Subtotal	—	—	—	—	—	—	—	—	—	—	—	—	—	—	—	—	—	—
Sequestered	—	—	—	—	—	—	—	—	—	—	—	—	—	—	—	—	—	—
Subtotal	—	—	—	—	—	—	—	—	—	—	—	—	—	—	—	—	—	—
Removed	—	—	—	—	—	—	—	—	—	—	—	—	—	—	—	—	—	—
Subtotal	—	—	—	—	—	—	—	—	—	—	—	—	—	—	—	—	—	—
—	—	—	—	—	—	—	—	—	—	—	—	—	—	—	—	—	—	—
Daily, Winter (Max)	—	—	—	—	—	—	—	—	—	—	—	—	—	—	—	—	—	—
Avoided	—	—	—	—	—	—	—	—	—	—	—	—	—	—	—	—	—	—
Subtotal	—	—	—	—	—	—	—	—	—	—	—	—	—	—	—	—	—	—
Sequestered	—	—	—	—	—	—	—	—	—	—	—	—	—	—	—	—	—	—
Subtotal	—	—	—	—	—	—	—	—	—	—	—	—	—	—	—	—	—	—
Removed	—	—	—	—	—	—	—	—	—	—	—	—	—	—	—	—	—	—
Subtotal	—	—	—	—	—	—	—	—	—	—	—	—	—	—	—	—	—	—
—	—	—	—	—	—	—	—	—	—	—	—	—	—	—	—	—	—	—
Annual	—	—	—	—	—	—	—	—	—	—	—	—	—	—	—	—	—	—
Avoided	—	—	—	—	—	—	—	—	—	—	—	—	—	—	—	—	—	—
Subtotal	—	—	—	—	—	—	—	—	—	—	—	—	—	—	—	—	—	—
Sequestered	—	—	—	—	—	—	—	—	—	—	—	—	—	—	—	—	—	—
Subtotal	—	—	—	—	—	—	—	—	—	—	—	—	—	—	—	—	—	—

Remove	—	—	—	—	—	—	—	—	—	—	—	—	—	—	—	—	—	—
Subtotal	—	—	—	—	—	—	—	—	—	—	—	—	—	—	—	—	—	—
—	—	—	—	—	—	—	—	—	—	—	—	—	—	—	—	—	—	—

5. Activity Data

5.1. Construction Schedule

Phase Name	Phase Type	Start Date	End Date	Days Per Week	Work Days per Phase	Phase Description
Sewer, Drain, Water	Linear, Grubbing & Land Clearing	2/3/2027	4/30/2027	5.00	63.0	—
Utility Sleeving	Linear, Grading & Excavation	5/3/2027	5/14/2027	5.00	10.0	—
Curb, Gutter, Street Improvement	Linear, Drainage, Utilities, & Sub-Grade	5/17/2027	6/18/2027	5.00	25.0	—
Dry Utilities	Linear, Paving	6/21/2027	7/30/2027	5.00	30.0	—

5.2. Off-Road Equipment

5.2.1. Unmitigated

Phase Name	Equipment Type	Fuel Type	Engine Tier	Number per Day	Hours Per Day	Horsepower	Load Factor
Sewer, Drain, Water	Excavators	Diesel	Average	2.00	8.00	36.0	0.38
Sewer, Drain, Water	Rubber Tired Loaders	Diesel	Average	2.00	8.00	150	0.36
Utility Sleeving	Tractors/Loaders/Backhoes	Diesel	Average	2.00	8.00	84.0	0.37
Curb, Gutter, Street Improvement	Graders	Diesel	Average	1.00	8.00	148	0.41
Curb, Gutter, Street Improvement	Skid Steer Loaders	Diesel	Average	1.00	8.00	71.0	0.37
Dry Utilities	Tractors/Loaders/Backhoes	Diesel	Average	2.00	8.00	84.0	0.37

5.3. Construction Vehicles

5.3.1. Unmitigated

Phase Name	Trip Type	One-Way Trips per Day	Miles per Trip	Vehicle Mix
Sewer, Drain, Water	—	—	—	—
Sewer, Drain, Water	Worker	10.0	18.5	LDA,LDT1,LDT2
Sewer, Drain, Water	Vendor	4.00	10.2	HHDT,MHDT
Sewer, Drain, Water	Hauling	0.00	20.0	HHDT
Sewer, Drain, Water	Onsite truck	—	—	HHDT
Utility Sleeving	—	—	—	—
Utility Sleeving	Worker	5.00	18.5	LDA,LDT1,LDT2
Utility Sleeving	Vendor	5.00	10.2	HHDT,MHDT
Utility Sleeving	Hauling	0.00	20.0	HHDT
Utility Sleeving	Onsite truck	—	—	HHDT
Curb, Gutter, Street Improvement	—	—	—	—
Curb, Gutter, Street Improvement	Worker	5.00	18.5	LDA,LDT1,LDT2
Curb, Gutter, Street Improvement	Vendor	2.00	10.2	HHDT,MHDT
Curb, Gutter, Street Improvement	Hauling	0.00	20.0	HHDT
Curb, Gutter, Street Improvement	Onsite truck	—	—	HHDT
Dry Utilities	—	—	—	—
Dry Utilities	Worker	5.00	18.5	LDA,LDT1,LDT2
Dry Utilities	Vendor	2.00	10.2	HHDT,MHDT
Dry Utilities	Hauling	0.00	20.0	HHDT
Dry Utilities	Onsite truck	—	—	HHDT

5.4. Vehicles

5.4.1. Construction Vehicle Control Strategies

Non-applicable. No control strategies activated by user.

5.5. Architectural Coatings

Phase Name	Residential Interior Area Coated (sq ft)	Residential Exterior Area Coated (sq ft)	Non-Residential Interior Area Coated (sq ft)	Non-Residential Exterior Area Coated (sq ft)	Parking Area Coated (sq ft)

5.6. Dust Mitigation

5.6.1. Construction Earthmoving Activities

Phase Name	Material Imported (cy)	Material Exported (cy)	Acres Graded (acres)	Material Demolished (sq. ft.)	Acres Paved (acres)
Sewer, Drain, Water	—	—	18.6	0.00	—
Utility Sleeving	—	—	18.6	0.00	—
Curb, Gutter, Street Improvement	—	—	18.6	0.00	—

5.6.2. Construction Earthmoving Control Strategies

Control Strategies Applied	Frequency (per day)	PM10 Reduction	PM2.5 Reduction
Water Exposed Area	3	74%	74%

5.7. Construction Paving

Land Use	Area Paved (acres)	% Asphalt
Road Construction	18.6	100%

5.8. Construction Electricity Consumption and Emissions Factors

kWh per Year and Emission Factor (lb/MWh)

Year	kWh per Year	CO2	CH4	N2O
2027	0.00	532	0.03	< 0.005

5.18. Vegetation

5.18.1. Land Use Change

5.18.1.1. Unmitigated

Vegetation Land Use Type	Vegetation Soil Type	Initial Acres	Final Acres

5.18.1. Biomass Cover Type

5.18.1.1. Unmitigated

Biomass Cover Type	Initial Acres	Final Acres

5.18.2. Sequestration

5.18.2.1. Unmitigated

Tree Type	Number	Electricity Saved (kWh/year)	Natural Gas Saved (btu/year)

6. Climate Risk Detailed Report

6.1. Climate Risk Summary

Cal-Adapt midcentury 2040–2059 average projections for four hazards are reported below for your project location. These are under Representation Concentration Pathway (RCP) 8.5 which assumes GHG emissions will continue to rise strongly through 2050 and then plateau around 2100.

Climate Hazard	Result for Project Location	Unit
Temperature and Extreme Heat	28.9	annual days of extreme heat
Extreme Precipitation	2.65	annual days with precipitation above 20 mm
Sea Level Rise	—	meters of inundation depth
Wildfire	27.9	annual hectares burned

Temperature and Extreme Heat data are for grid cell in which your project are located. The projection is based on the 98th historical percentile of daily maximum/minimum temperatures from observed historical data (32 climate model ensemble from Cal-Adapt, 2040–2059 average under RCP 8.5). Each grid cell is 6 kilometers (km) by 6 km, or 3.7 miles (mi) by 3.7 mi.
Extreme Precipitation data are for the grid cell in which your project are located. The threshold of 20 mm is equivalent to about ¾ an inch of rain, which would be light to moderate rainfall if received over a full day or heavy rain if received over a period of 2 to 4 hours. Each grid cell is 6 kilometers (km) by 6 km, or 3.7 miles (mi) by 3.7 mi.
Sea Level Rise data are for the grid cell in which your project are located. The projections are from Radke et al. (2017), as reported in Cal-Adapt (Radke et al., 2017, CEC-500-2017-008), and consider inundation location and depth for the San Francisco Bay, the Sacramento-San Joaquin River Delta and California coast resulting different increments of sea level rise coupled with extreme storm events. Users may select from four scenarios to view the range in potential inundation depth for the grid cell. The four scenarios are: No rise, 0.5 meter, 1.0 meter, 1.41 meters
Wildfire data are for the grid cell in which your project are located. The projections are from UC Davis, as reported in Cal-Adapt (2040–2059 average under RCP 8.5), and consider historical data of climate, vegetation, population density, and large (> 400 ha) fire history. Users may select from four model simulations to view the range in potential wildfire probabilities for the grid cell. The four simulations make different assumptions about expected rainfall and temperature are: Warmer/drier (HadGEM2-ES), Cooler/wetter (CNRM-CM5), Average conditions (CanESM2), Range of different rainfall and temperature possibilities (MIROC5). Each grid cell is 6 kilometers (km) by 6 km, or 3.7 miles (mi) by 3.7 mi.

6.2. Initial Climate Risk Scores

Climate Hazard	Exposure Score	Sensitivity Score	Adaptive Capacity Score	Vulnerability Score
Temperature and Extreme Heat	3	0	0	N/A
Extreme Precipitation	N/A	N/A	N/A	N/A
Sea Level Rise	1	0	0	N/A
Wildfire	1	0	0	N/A
Flooding	N/A	N/A	N/A	N/A
Drought	N/A	N/A	N/A	N/A
Snowpack Reduction	N/A	N/A	N/A	N/A
Air Quality Degradation	0	0	0	N/A

The sensitivity score reflects the extent to which a project would be adversely affected by exposure to a climate hazard. Exposure is rated on a scale of 1 to 5, with a score of 5 representing the greatest exposure.
The adaptive capacity of a project refers to its ability to manage and reduce vulnerabilities from projected climate hazards. Adaptive capacity is rated on a scale of 1 to 5, with a score of 5 representing the greatest ability to adapt.
The overall vulnerability scores are calculated based on the potential impacts and adaptive capacity assessments for each hazard. Scores do not include implementation of climate risk reduction measures.

6.3. Adjusted Climate Risk Scores

Climate Hazard	Exposure Score	Sensitivity Score	Adaptive Capacity Score	Vulnerability Score
Temperature and Extreme Heat	3	1	1	3
Extreme Precipitation	N/A	N/A	N/A	N/A
Sea Level Rise	1	1	1	2

Wildfire	1	1	1	2
Flooding	N/A	N/A	N/A	N/A
Drought	N/A	N/A	N/A	N/A
Snowpack Reduction	N/A	N/A	N/A	N/A
Air Quality Degradation	1	1	1	2

The sensitivity score reflects the extent to which a project would be adversely affected by exposure to a climate hazard. Exposure is rated on a scale of 1 to 5, with a score of 5 representing the greatest exposure.
The adaptive capacity of a project refers to its ability to manage and reduce vulnerabilities from projected climate hazards. Adaptive capacity is rated on a scale of 1 to 5, with a score of 5 representing the greatest ability to adapt.
The overall vulnerability scores are calculated based on the potential impacts and adaptive capacity assessments for each hazard. Scores include implementation of climate risk reduction measures.

6.4. Climate Risk Reduction Measures

7. Health and Equity Details

7.1. CalEnviroScreen 4.0 Scores

The maximum CalEnviroScreen score is 100. A high score (i.e., greater than 50) reflects a higher pollution burden compared to other census tracts in the state.

Indicator	Result for Project Census Tract
Exposure Indicators	—
AQ-Ozone	80.0
AQ-PM	37.9
AQ-DPM	44.4
Drinking Water	10.2
Lead Risk Housing	9.44
Pesticides	0.00
Toxic Releases	14.8
Traffic	16.4
Effect Indicators	—
CleanUp Sites	0.00
Groundwater	0.00

Haz Waste Facilities/Generators	5.57
Impaired Water Bodies	58.7
Solid Waste	0.00
Sensitive Population	—
Asthma	29.8
Cardio-vascular	78.4
Low Birth Weights	36.1
Socioeconomic Factor Indicators	—
Education	27.6
Housing	13.6
Linguistic	17.3
Poverty	41.5
Unemployment	87.4

7.2. Healthy Places Index Scores

The maximum Health Places Index score is 100. A high score (i.e., greater than 50) reflects healthier community conditions compared to other census tracts in the state.

Indicator	Result for Project Census Tract
Economic	—
Above Poverty	73.36070833
Employed	15.11612986
Median HI	82.34312845
Education	—
Bachelor's or higher	49.0183498
High school enrollment	9.611189529
Preschool enrollment	44.32182728
Transportation	—
Auto Access	92.6344155
Active commuting	1.039394328

Social	—
2-parent households	67.89426408
Voting	50.86616194
Neighborhood	—
Alcohol availability	97.0101373
Park access	2.194276915
Retail density	3.195175157
Supermarket access	12.42140382
Tree canopy	3.284999358
Housing	—
Homeownership	79.76389067
Housing habitability	86.52636982
Low-inc homeowner severe housing cost burden	61.08045682
Low-inc renter severe housing cost burden	79.71256256
Uncrowded housing	59.34813294
Health Outcomes	—
Insured adults	89.88836135
Arthritis	14.6
Asthma ER Admissions	91.2
High Blood Pressure	23.1
Cancer (excluding skin)	16.1
Asthma	49.0
Coronary Heart Disease	25.9
Chronic Obstructive Pulmonary Disease	35.3
Diagnosed Diabetes	68.9
Life Expectancy at Birth	59.4
Cognitively Disabled	68.5
Physically Disabled	41.1

Heart Attack ER Admissions	13.8
Mental Health Not Good	60.0
Chronic Kidney Disease	55.3
Obesity	44.9
Pedestrian Injuries	58.6
Physical Health Not Good	57.2
Stroke	51.7
Health Risk Behaviors	—
Binge Drinking	15.4
Current Smoker	54.4
No Leisure Time for Physical Activity	70.6
Climate Change Exposures	—
Wildfire Risk	4.5
SLR Inundation Area	0.0
Children	3.5
Elderly	83.1
English Speaking	72.6
Foreign-born	27.2
Outdoor Workers	51.2
Climate Change Adaptive Capacity	—
Impervious Surface Cover	68.6
Traffic Density	14.8
Traffic Access	23.0
Other Indices	—
Hardship	36.3
Other Decision Support	—
2016 Voting	63.0

7.3. Overall Health & Equity Scores

Metric	Result for Project Census Tract
CalEnviroScreen 4.0 Score for Project Location (a)	18.0
Healthy Places Index Score for Project Location (b)	53.0
Project Located in a Designated Disadvantaged Community (Senate Bill 535)	No
Project Located in a Low-Income Community (Assembly Bill 1550)	No
Project Located in a Community Air Protection Program Community (Assembly Bill 617)	No

a: The maximum CalEnviroScreen score is 100. A high score (i.e., greater than 50) reflects a higher pollution burden compared to other census tracts in the state.
b: The maximum Health Places Index score is 100. A high score (i.e., greater than 50) reflects healthier community conditions compared to other census tracts in the state.

7.4. Health & Equity Measures

No Health & Equity Measures selected.

7.5. Evaluation Scorecard

Health & Equity Evaluation Scorecard not completed.

7.6. Health & Equity Custom Measures

No Health & Equity Custom Measures created.

8. User Changes to Default Data

Screen	Justification
Construction: Construction Phases	Taken from client data.
Construction: Off-Road Equipment	Taken from client data. Standard 8 hours work days. Water trucks modeled as vendor trips in Trips and VMT
Construction: Trips and VMT	Vendor Trips adjusted based on CalEEMod defaults for Building Construction and number of days for Grading and Building Construction Water trucks added to vendor trips
Construction: Architectural Coatings	SCAQMD Rule 1113
Land Use	Total Project acreage for Phase 1 on-site construction is 39 acres.

This page intentionally left blank

APPENDIX 3.3:

CALEEMOD PHASE 1 (ON-SITE) CONSTRUCTION EMISSIONS (UNMITIGATED) MODEL OUTPUTS

16056 - Keller Crossing Entitlements (Phase 1 On-Site Construction) Detailed Report

Table of Contents

1. Basic Project Information

1.1. Basic Project Information

1.2. Land Use Types

1.3. User-Selected Emission Reduction Measures by Emissions Sector

2. Emissions Summary

2.1. Construction Emissions Compared Against Thresholds

2.2. Construction Emissions by Year, Unmitigated

3. Construction Emissions Details

3.1. Grading (2026) - Unmitigated

3.3. Grading (2027) - Unmitigated

3.5. Building Construction (2027) - Unmitigated

3.7. Building Construction (2028) - Unmitigated

3.9. Paving (2028) - Unmitigated

3.11. Architectural Coating (2028) - Unmitigated

4. Operations Emissions Details

4.10. Soil Carbon Accumulation By Vegetation Type

4.10.1. Soil Carbon Accumulation By Vegetation Type - Unmitigated

4.10.2. Above and Belowground Carbon Accumulation by Land Use Type - Unmitigated

4.10.3. Avoided and Sequestered Emissions by Species - Unmitigated

5. Activity Data

5.1. Construction Schedule

5.2. Off-Road Equipment

5.2.1. Unmitigated

5.3. Construction Vehicles

5.3.1. Unmitigated

5.4. Vehicles

5.4.1. Construction Vehicle Control Strategies

5.5. Architectural Coatings

5.6. Dust Mitigation

5.6.1. Construction Earthmoving Activities

5.6.2. Construction Earthmoving Control Strategies

5.7. Construction Paving

5.8. Construction Electricity Consumption and Emissions Factors

5.18. Vegetation

5.18.1. Land Use Change

5.18.1.1. Unmitigated

5.18.1. Biomass Cover Type

5.18.1.1. Unmitigated

5.18.2. Sequestration

5.18.2.1. Unmitigated

6. Climate Risk Detailed Report

6.1. Climate Risk Summary

6.2. Initial Climate Risk Scores

6.3. Adjusted Climate Risk Scores

6.4. Climate Risk Reduction Measures

7. Health and Equity Details

7.1. CalEnviroScreen 4.0 Scores

7.2. Healthy Places Index Scores

7.3. Overall Health & Equity Scores

7.4. Health & Equity Measures

7.5. Evaluation Scorecard

7.6. Health & Equity Custom Measures

8. User Changes to Default Data

1. Basic Project Information

1.1. Basic Project Information

Data Field	Value
Project Name	16056 - Keller Crossing Entitlements (Phase 1 On-Site Construction)
Construction Start Date	6/1/2026
Lead Agency	—
Land Use Scale	Plan/community
Analysis Level for Defaults	County
Windspeed (m/s)	2.50
Precipitation (days)	14.0
Location	33.62770066552069, -117.09743051429581
County	Riverside-South Coast
City	Unincorporated
Air District	South Coast AQMD
Air Basin	South Coast
TAZ	5545
EDFZ	11
Electric Utility	Southern California Edison
Gas Utility	Southern California Gas
App Version	2022.1.1.29

1.2. Land Use Types

Land Use Subtype	Size	Unit	Lot Acreage	Building Area (sq ft)	Landscape Area (sq ft)	Special Landscape Area (sq ft)	Population	Description
Single Family Housing	180	Dwelling Unit	23.2	351,000	2,108,314	—	581	—

Apartments Low Rise	98.0	Dwelling Unit	8.26	103,880	0.00	—	317	—
Other Non-Asphalt Surfaces	8.02	Acre	8.02	0.00	0.00	—	—	Open Space

1.3. User-Selected Emission Reduction Measures by Emissions Sector

No measures selected

2. Emissions Summary

2.1. Construction Emissions Compared Against Thresholds

Criteria Pollutants (lb/day for daily, ton/yr for annual) and GHGs (lb/day for daily, MT/yr for annual)

Un/Mit.	TOG	ROG	NOx	CO	SO2	PM10E	PM10D	PM10T	PM2.5E	PM2.5D	PM2.5T	BCO2	NBCO2	CO2T	CH4	N2O	R	CO2e
Daily, Summer (Max)	—	—	—	—	—	—	—	—	—	—	—	—	—	—	—	—	—	—
Unmit.	42.3	41.8	92.1	81.8	0.21	3.79	11.3	15.0	3.49	4.74	8.23	—	22,854	22,854	0.92	0.25	8.19	22,954
Daily, Winter (Max)	—	—	—	—	—	—	—	—	—	—	—	—	—	—	—	—	—	—
Unmit.	42.2	41.8	92.1	81.3	0.21	3.79	11.3	15.0	3.49	4.74	8.23	—	22,818	22,818	0.91	0.25	0.21	22,916
Average Daily (Max)	—	—	—	—	—	—	—	—	—	—	—	—	—	—	—	—	—	—
Unmit.	9.59	9.38	38.6	34.1	0.09	1.59	4.71	6.30	1.46	1.99	3.45	—	9,558	9,558	0.38	0.14	2.17	9,599
Annual (Max)	—	—	—	—	—	—	—	—	—	—	—	—	—	—	—	—	—	—
Unmit.	1.75	1.71	7.04	6.22	0.02	0.29	0.86	1.15	0.27	0.36	0.63	—	1,582	1,582	0.06	0.02	0.36	1,589

2.2. Construction Emissions by Year, Unmitigated

Criteria Pollutants (lb/day for daily, ton/yr for annual) and GHGs (lb/day for daily, MT/yr for annual)

Year	TOG	ROG	NOx	CO	SO2	PM10E	PM10D	PM10T	PM2.5E	PM2.5D	PM2.5T	BCO2	NBCO2	CO2T	CH4	N2O	R	CO2e

Daily - Summer (Max)	—	—	—	—	—	—	—	—	—	—	—	—	—	—	—	—	—	—
2026	12.3	10.3	92.1	81.8	0.21	3.79	11.3	15.0	3.49	4.74	8.23	—	22,854	22,854	0.92	0.25	2.51	22,954
2027	1.97	1.67	11.3	23.2	0.03	0.37	1.96	2.33	0.35	0.47	0.81	—	5,112	5,112	0.14	0.18	7.35	5,177
2028	42.3	41.8	18.6	36.6	0.05	0.61	2.51	3.12	0.56	0.60	1.16	—	7,311	7,311	0.21	0.22	8.19	7,389
Daily - Winter (Max)	—	—	—	—	—	—	—	—	—	—	—	—	—	—	—	—	—	—
2026	12.3	10.3	92.1	81.3	0.21	3.79	11.3	15.0	3.49	4.74	8.23	—	22,818	22,818	0.91	0.25	0.07	22,916
2027	11.9	10.0	86.6	79.7	0.21	3.57	11.3	14.8	3.29	4.74	8.03	—	22,800	22,800	0.91	0.25	0.19	22,897
2028	42.2	41.8	18.7	34.0	0.05	0.61	2.51	3.12	0.56	0.60	1.16	—	7,123	7,123	0.22	0.22	0.21	7,193
Average Daily	—	—	—	—	—	—	—	—	—	—	—	—	—	—	—	—	—	—
2026	5.14	4.32	38.6	34.1	0.09	1.59	4.71	6.30	1.46	1.99	3.45	—	9,558	9,558	0.38	0.11	0.45	9,599
2027	2.03	1.71	13.0	19.1	0.03	0.47	1.99	2.46	0.44	0.61	1.04	—	4,712	4,712	0.15	0.13	2.12	4,759
2028	9.59	9.38	9.36	17.7	0.03	0.30	1.49	1.79	0.27	0.36	0.63	—	3,973	3,973	0.12	0.14	2.17	4,019
Annual	—	—	—	—	—	—	—	—	—	—	—	—	—	—	—	—	—	—
2026	0.94	0.79	7.04	6.22	0.02	0.29	0.86	1.15	0.27	0.36	0.63	—	1,582	1,582	0.06	0.02	0.07	1,589
2027	0.37	0.31	2.38	3.48	0.01	0.09	0.36	0.45	0.08	0.11	0.19	—	780	780	0.03	0.02	0.35	788
2028	1.75	1.71	1.71	3.23	< 0.005	0.05	0.27	0.33	0.05	0.06	0.11	—	658	658	0.02	0.02	0.36	665

3. Construction Emissions Details

3.1. Grading (2026) - Unmitigated

Criteria Pollutants (lb/day for daily, ton/yr for annual) and GHGs (lb/day for daily, MT/yr for annual)

Location	TOG	ROG	NOx	CO	SO2	PM10E	PM10D	PM10T	PM2.5E	PM2.5D	PM2.5T	BCO2	NBCO2	CO2T	CH4	N2O	R	CO2e
Onsite	—	—	—	—	—	—	—	—	—	—	—	—	—	—	—	—	—	—
Daily, Summer (Max)	—	—	—	—	—	—	—	—	—	—	—	—	—	—	—	—	—	—

Off-Roa Equipment	12.1	10.2	91.6	79.4	0.20	3.78	—	3.78	3.48	—	3.48	—	22,045	22,045	0.89	0.18	—	22,120
Dust From Material Movement	—	—	—	—	—	—	10.7	10.7	—	4.62	4.62	—	—	—	—	—	—	—
Onsite truck	0.00	0.00	0.00	0.00	0.00	0.00	0.00	0.00	0.00	0.00	0.00	—	0.00	0.00	0.00	0.00	0.00	0.00
Daily, Winter (Max)	—	—	—	—	—	—	—	—	—	—	—	—	—	—	—	—	—	—
Off-Road Equipment	12.1	10.2	91.6	79.4	0.20	3.78	—	3.78	3.48	—	3.48	—	22,045	22,045	0.89	0.18	—	22,120
Dust From Material Movement	—	—	—	—	—	—	10.7	10.7	—	4.62	4.62	—	—	—	—	—	—	—
Onsite truck	0.00	0.00	0.00	0.00	0.00	0.00	0.00	0.00	0.00	0.00	0.00	—	0.00	0.00	0.00	0.00	0.00	0.00
Average Daily	—	—	—	—	—	—	—	—	—	—	—	—	—	—	—	—	—	—
Off-Road Equipment	5.08	4.26	38.4	33.2	0.09	1.58	—	1.58	1.46	—	1.46	—	9,232	9,232	0.37	0.07	—	9,264
Dust From Material Movement	—	—	—	—	—	—	4.49	4.49	—	1.93	1.93	—	—	—	—	—	—	—
Onsite truck	0.00	0.00	0.00	0.00	0.00	0.00	0.00	0.00	0.00	0.00	0.00	—	0.00	0.00	0.00	0.00	0.00	0.00
Annual	—	—	—	—	—	—	—	—	—	—	—	—	—	—	—	—	—	—
Off-Road Equipment	0.93	0.78	7.00	6.07	0.02	0.29	—	0.29	0.27	—	0.27	—	1,528	1,528	0.06	0.01	—	1,534

Dust From Material Movement	—	—	—	—	—	—	0.82	0.82	—	0.35	0.35	—	—	—	—	—	—	—
Onsite truck	0.00	0.00	0.00	0.00	0.00	0.00	0.00	0.00	0.00	0.00	0.00	—	0.00	0.00	0.00	0.00	0.00	0.00
Offsite	—	—	—	—	—	—	—	—	—	—	—	—	—	—	—	—	—	—
Daily, Summer (Max)	—	—	—	—	—	—	—	—	—	—	—	—	—	—	—	—	—	—
Worker	0.15	0.14	0.13	2.33	0.00	0.00	0.42	0.42	0.00	0.10	0.10	—	448	448	0.02	0.02	1.52	455
Vendor	0.02	0.01	0.39	0.12	< 0.005	0.01	0.10	0.11	0.01	0.03	0.03	—	361	361	0.01	0.06	0.99	379
Hauling	0.00	0.00	0.00	0.00	0.00	0.00	0.00	0.00	0.00	0.00	0.00	—	0.00	0.00	0.00	0.00	0.00	0.00
Daily, Winter (Max)	—	—	—	—	—	—	—	—	—	—	—	—	—	—	—	—	—	—
Worker	0.15	0.13	0.14	1.77	0.00	0.00	0.42	0.42	0.00	0.10	0.10	—	412	412	0.01	0.02	0.04	417
Vendor	0.02	0.01	0.40	0.12	< 0.005	0.01	0.10	0.11	0.01	0.03	0.03	—	361	361	0.01	0.06	0.03	378
Hauling	0.00	0.00	0.00	0.00	0.00	0.00	0.00	0.00	0.00	0.00	0.00	—	0.00	0.00	0.00	0.00	0.00	0.00
Average Daily	—	—	—	—	—	—	—	—	—	—	—	—	—	—	—	—	—	—
Worker	0.06	0.05	0.07	0.78	0.00	0.00	0.18	0.18	0.00	0.04	0.04	—	175	175	< 0.005	0.01	0.27	177
Vendor	0.01	< 0.005	0.17	0.05	< 0.005	< 0.005	0.04	0.04	< 0.005	0.01	0.01	—	151	151	< 0.005	0.02	0.18	159
Hauling	0.00	0.00	0.00	0.00	0.00	0.00	0.00	0.00	0.00	0.00	0.00	—	0.00	0.00	0.00	0.00	0.00	0.00
Annual	—	—	—	—	—	—	—	—	—	—	—	—	—	—	—	—	—	—
Worker	0.01	0.01	0.01	0.14	0.00	0.00	0.03	0.03	0.00	0.01	0.01	—	28.9	28.9	< 0.005	< 0.005	0.05	29.3
Vendor	< 0.005	< 0.005	0.03	0.01	< 0.005	< 0.005	0.01	0.01	< 0.005	< 0.005	< 0.005	—	25.1	25.1	< 0.005	< 0.005	0.03	26.2
Hauling	0.00	0.00	0.00	0.00	0.00	0.00	0.00	0.00	0.00	0.00	0.00	—	0.00	0.00	0.00	0.00	0.00	0.00

3.3. Grading (2027) - Unmitigated

Criteria Pollutants (lb/day for daily, ton/yr for annual) and GHGs (lb/day for daily, MT/yr for annual)

Location	TOG	ROG	NOx	CO	SO2	PM10E	PM10D	PM10T	PM2.5E	PM2.5D	PM2.5T	BCO2	NBCO2	CO2T	CH4	N2O	R	CO2e
Onsite	—	—	—	—	—	—	—	—	—	—	—	—	—	—	—	—	—	—
Daily, Summer (Max)	—	—	—	—	—	—	—	—	—	—	—	—	—	—	—	—	—	—
Daily, Winter (Max)	—	—	—	—	—	—	—	—	—	—	—	—	—	—	—	—	—	—
Off-Road Equipment	11.8	9.90	86.1	78.0	0.20	3.57	—	3.57	3.28	—	3.28	—	22,041	22,041	0.89	0.18	—	22,116
Dust From Material Movement	—	—	—	—	—	—	10.7	10.7	—	4.62	4.62	—	—	—	—	—	—	—
Onsite truck	0.00	0.00	0.00	0.00	0.00	0.00	0.00	0.00	0.00	0.00	0.00	—	0.00	0.00	0.00	0.00	0.00	0.00
Average Daily	—	—	—	—	—	—	—	—	—	—	—	—	—	—	—	—	—	—
Off-Road Equipment	0.76	0.64	5.56	5.04	0.01	0.23	—	0.23	0.21	—	0.21	—	1,423	1,423	0.06	0.01	—	1,428
Dust From Material Movement	—	—	—	—	—	—	0.69	0.69	—	0.30	0.30	—	—	—	—	—	—	—
Onsite truck	0.00	0.00	0.00	0.00	0.00	0.00	0.00	0.00	0.00	0.00	0.00	—	0.00	0.00	0.00	0.00	0.00	0.00
Annual	—	—	—	—	—	—	—	—	—	—	—	—	—	—	—	—	—	—
Off-Road Equipment	0.14	0.12	1.02	0.92	< 0.005	0.04	—	0.04	0.04	—	0.04	—	236	236	0.01	< 0.005	—	236

Dust From Material Movement	—	—	—	—	—	—	0.13	0.13	—	0.05	0.05	—	—	—	—	—	—	—
Onsite truck	0.00	0.00	0.00	0.00	0.00	0.00	0.00	0.00	0.00	0.00	0.00	—	0.00	0.00	0.00	0.00	0.00	0.00
Offsite	—	—	—	—	—	—	—	—	—	—	—	—	—	—	—	—	—	—
Daily, Summer (Max)	—	—	—	—	—	—	—	—	—	—	—	—	—	—	—	—	—	—
Daily, Winter (Max)	—	—	—	—	—	—	—	—	—	—	—	—	—	—	—	—	—	—
Worker	0.14	0.12	0.13	1.63	0.00	0.00	0.42	0.42	0.00	0.10	0.10	—	405	405	0.01	0.02	0.04	409
Vendor	0.02	0.01	0.39	0.12	< 0.005	0.01	0.10	0.11	0.01	0.03	0.03	—	355	355	0.01	0.05	0.02	371
Hauling	0.00	0.00	0.00	0.00	0.00	0.00	0.00	0.00	0.00	0.00	0.00	—	0.00	0.00	0.00	0.00	0.00	0.00
Average Daily	—	—	—	—	—	—	—	—	—	—	—	—	—	—	—	—	—	—
Worker	0.01	0.01	0.01	0.11	0.00	0.00	0.03	0.03	0.00	0.01	0.01	—	26.5	26.5	< 0.005	< 0.005	0.04	26.8
Vendor	< 0.005	< 0.005	0.02	0.01	< 0.005	< 0.005	0.01	0.01	< 0.005	< 0.005	< 0.005	—	22.9	22.9	< 0.005	< 0.005	0.03	24.0
Hauling	0.00	0.00	0.00	0.00	0.00	0.00	0.00	0.00	0.00	0.00	0.00	—	0.00	0.00	0.00	0.00	0.00	0.00
Annual	—	—	—	—	—	—	—	—	—	—	—	—	—	—	—	—	—	—
Worker	< 0.005	< 0.005	< 0.005	0.02	0.00	0.00	< 0.005	< 0.005	0.00	< 0.005	< 0.005	—	4.38	4.38	< 0.005	< 0.005	0.01	4.44
Vendor	< 0.005	< 0.005	< 0.005	< 0.005	< 0.005	< 0.005	< 0.005	< 0.005	< 0.005	< 0.005	< 0.005	—	3.79	3.79	< 0.005	< 0.005	< 0.005	3.97
Hauling	0.00	0.00	0.00	0.00	0.00	0.00	0.00	0.00	0.00	0.00	0.00	—	0.00	0.00	0.00	0.00	0.00	0.00

3.5. Building Construction (2027) - Unmitigated

Criteria Pollutants (lb/day for daily, ton/yr for annual) and GHGs (lb/day for daily, MT/yr for annual)

Location	TOG	ROG	NOx	CO	SO2	PM10E	PM10D	PM10T	PM2.5E	PM2.5D	PM2.5T	BCO2	NBCO2	CO2T	CH4	N2O	R	CO2e
Onsite	—	—	—	—	—	—	—	—	—	—	—	—	—	—	—	—	—	—

Daily, Summer (Max)	—	—	—	—	—	—	—	—	—	—	—	—	—	—	—	—	—	—
Off-Road Equipment	1.33	1.11	10.2	14.0	0.03	0.36	—	0.36	0.34	—	0.34	—	2,630	2,630	0.11	0.02	—	2,639
Onsite truck	0.00	0.00	0.00	0.00	0.00	0.00	0.00	0.00	0.00	0.00	0.00	—	0.00	0.00	0.00	0.00	0.00	0.00
Daily, Winter (Max)	—	—	—	—	—	—	—	—	—	—	—	—	—	—	—	—	—	—
Off-Road Equipment	1.33	1.11	10.2	14.0	0.03	0.36	—	0.36	0.34	—	0.34	—	2,630	2,630	0.11	0.02	—	2,639
Onsite truck	0.00	0.00	0.00	0.00	0.00	0.00	0.00	0.00	0.00	0.00	0.00	—	0.00	0.00	0.00	0.00	0.00	0.00
Average Daily	—	—	—	—	—	—	—	—	—	—	—	—	—	—	—	—	—	—
Off-Road Equipment	0.86	0.72	6.61	9.12	0.02	0.24	—	0.24	0.22	—	0.22	—	1,709	1,709	0.07	0.01	—	1,714
Onsite truck	0.00	0.00	0.00	0.00	0.00	0.00	0.00	0.00	0.00	0.00	0.00	—	0.00	0.00	0.00	0.00	0.00	0.00
Annual	—	—	—	—	—	—	—	—	—	—	—	—	—	—	—	—	—	—
Off-Road Equipment	0.16	0.13	1.21	1.66	< 0.005	0.04	—	0.04	0.04	—	0.04	—	283	283	0.01	< 0.005	—	284
Onsite truck	0.00	0.00	0.00	0.00	0.00	0.00	0.00	0.00	0.00	0.00	0.00	—	0.00	0.00	0.00	0.00	0.00	0.00
Offsite	—	—	—	—	—	—	—	—	—	—	—	—	—	—	—	—	—	—
Daily, Summer (Max)	—	—	—	—	—	—	—	—	—	—	—	—	—	—	—	—	—	—

Worker	0.61	0.54	0.47	8.99	0.00	0.00	1.77	1.77	0.00	0.41	0.41	—	1,832	1,832	0.02	0.06	5.69	1,858
Vendor	0.03	0.01	0.68	0.21	< 0.005	0.01	0.19	0.20	0.01	0.05	0.06	—	650	650	0.02	0.10	1.66	681
Hauling	0.00	0.00	0.00	0.00	0.00	0.00	0.00	0.00	0.00	0.00	0.00	—	0.00	0.00	0.00	0.00	0.00	0.00
Daily, Winter (Max)	—	—	—	—	—	—	—	—	—	—	—	—	—	—	—	—	—	—
Worker	0.58	0.51	0.53	6.80	0.00	0.00	1.77	1.77	0.00	0.41	0.41	—	1,685	1,685	0.02	0.06	0.15	1,705
Vendor	0.03	0.01	0.71	0.22	< 0.005	0.01	0.19	0.20	0.01	0.05	0.06	—	651	651	0.01	0.10	0.04	680
Hauling	0.00	0.00	0.00	0.00	0.00	0.00	0.00	0.00	0.00	0.00	0.00	—	0.00	0.00	0.00	0.00	0.00	0.00
Average Daily	—	—	—	—	—	—	—	—	—	—	—	—	—	—	—	—	—	—
Worker	0.38	0.33	0.38	4.63	0.00	0.00	1.14	1.14	0.00	0.27	0.27	—	1,109	1,109	0.02	0.04	1.60	1,123
Vendor	0.02	0.01	0.46	0.14	< 0.005	0.01	0.12	0.13	0.01	0.03	0.04	—	423	423	0.01	0.06	0.46	442
Hauling	0.00	0.00	0.00	0.00	0.00	0.00	0.00	0.00	0.00	0.00	0.00	—	0.00	0.00	0.00	0.00	0.00	0.00
Annual	—	—	—	—	—	—	—	—	—	—	—	—	—	—	—	—	—	—
Worker	0.07	0.06	0.07	0.85	0.00	0.00	0.21	0.21	0.00	0.05	0.05	—	184	184	< 0.005	0.01	0.26	186
Vendor	< 0.005	< 0.005	0.08	0.03	< 0.005	< 0.005	0.02	0.02	< 0.005	0.01	0.01	—	70.0	70.0	< 0.005	0.01	0.08	73.2
Hauling	0.00	0.00	0.00	0.00	0.00	0.00	0.00	0.00	0.00	0.00	0.00	—	0.00	0.00	0.00	0.00	0.00	0.00

3.7. Building Construction (2028) - Unmitigated

Criteria Pollutants (lb/day for daily, ton/yr for annual) and GHGs (lb/day for daily, MT/yr for annual)

Location	TOG	ROG	NOx	CO	SO2	PM10E	PM10D	PM10T	PM2.5E	PM2.5D	PM2.5T	BCO2	NBCO2	CO2T	CH4	N2O	R	CO2e
Onsite	—	—	—	—	—	—	—	—	—	—	—	—	—	—	—	—	—	—
Daily, Summer (Max)	—	—	—	—	—	—	—	—	—	—	—	—	—	—	—	—	—	—
Off-Road Equipment	1.28	1.07	9.66	14.0	0.03	0.33	—	0.33	0.30	—	0.30	—	2,630	2,630	0.11	0.02	—	2,639

Onsite truck	0.00	0.00	0.00	0.00	0.00	0.00	0.00	0.00	0.00	0.00	0.00	—	0.00	0.00	0.00	0.00	0.00	0.00
Daily, Winter (Max)	—	—	—	—	—	—	—	—	—	—	—	—	—	—	—	—	—	—
Off-Road Equipment	1.28	1.07	9.66	14.0	0.03	0.33	—	0.33	0.30	—	0.30	—	2,630	2,630	0.11	0.02	—	2,639
Onsite truck	0.00	0.00	0.00	0.00	0.00	0.00	0.00	0.00	0.00	0.00	0.00	—	0.00	0.00	0.00	0.00	0.00	0.00
Average Daily	—	—	—	—	—	—	—	—	—	—	—	—	—	—	—	—	—	—
Off-Road Equipment	0.91	0.76	6.88	10.00	0.02	0.23	—	0.23	0.21	—	0.21	—	1,874	1,874	0.08	0.02	—	1,880
Onsite truck	0.00	0.00	0.00	0.00	0.00	0.00	0.00	0.00	0.00	0.00	0.00	—	0.00	0.00	0.00	0.00	0.00	0.00
Annual	—	—	—	—	—	—	—	—	—	—	—	—	—	—	—	—	—	—
Off-Road Equipment	0.17	0.14	1.26	1.82	< 0.005	0.04	—	0.04	0.04	—	0.04	—	310	310	0.01	< 0.005	—	311
Onsite truck	0.00	0.00	0.00	0.00	0.00	0.00	0.00	0.00	0.00	0.00	0.00	—	0.00	0.00	0.00	0.00	0.00	0.00
Offsite	—	—	—	—	—	—	—	—	—	—	—	—	—	—	—	—	—	—
Daily, Summer (Max)	—	—	—	—	—	—	—	—	—	—	—	—	—	—	—	—	—	—
Worker	0.59	0.53	0.47	8.38	0.00	0.00	1.77	1.77	0.00	0.41	0.41	—	1,798	1,798	0.02	0.06	5.10	1,823
Vendor	0.03	0.01	0.65	0.21	< 0.005	0.01	0.19	0.20	0.01	0.05	0.06	—	635	635	0.01	0.10	1.51	666
Hauling	0.00	0.00	0.00	0.00	0.00	0.00	0.00	0.00	0.00	0.00	0.00	—	0.00	0.00	0.00	0.00	0.00	0.00
Daily, Winter (Max)	—	—	—	—	—	—	—	—	—	—	—	—	—	—	—	—	—	—

Worker	0.51	0.50	0.53	6.34	0.00	0.00	1.77	1.77	0.00	0.41	0.41	—	1,654	1,654	0.02	0.06	0.13	1,674
Vendor	0.03	0.01	0.68	0.21	< 0.005	0.01	0.19	0.20	0.01	0.05	0.06	—	636	636	0.01	0.10	0.04	665
Hauling	0.00	0.00	0.00	0.00	0.00	0.00	0.00	0.00	0.00	0.00	0.00	—	0.00	0.00	0.00	0.00	0.00	0.00
Average Daily	—	—	—	—	—	—	—	—	—	—	—	—	—	—	—	—	—	—
Worker	0.36	0.35	0.38	4.76	0.00	0.00	1.25	1.25	0.00	0.29	0.29	—	1,193	1,193	0.02	0.05	1.57	1,209
Vendor	0.02	0.01	0.49	0.15	< 0.005	0.01	0.13	0.14	0.01	0.04	0.04	—	453	453	0.01	0.07	0.46	474
Hauling	0.00	0.00	0.00	0.00	0.00	0.00	0.00	0.00	0.00	0.00	0.00	—	0.00	0.00	0.00	0.00	0.00	0.00
Annual	—	—	—	—	—	—	—	—	—	—	—	—	—	—	—	—	—	—
Worker	0.07	0.06	0.07	0.87	0.00	0.00	0.23	0.23	0.00	0.05	0.05	—	198	198	< 0.005	0.01	0.26	200
Vendor	< 0.005	< 0.005	0.09	0.03	< 0.005	< 0.005	0.02	0.03	< 0.005	0.01	0.01	—	75.0	75.0	< 0.005	0.01	0.08	78.5
Hauling	0.00	0.00	0.00	0.00	0.00	0.00	0.00	0.00	0.00	0.00	0.00	—	0.00	0.00	0.00	0.00	0.00	0.00

3.9. Paving (2028) - Unmitigated

Criteria Pollutants (lb/day for daily, ton/yr for annual) and GHGs (lb/day for daily, MT/yr for annual)

Location	TOG	ROG	NOx	CO	SO2	PM10E	PM10D	PM10T	PM2.5E	PM2.5D	PM2.5T	BCO2	NBCO2	CO2T	CH4	N2O	R	CO2e
Onsite	—	—	—	—	—	—	—	—	—	—	—	—	—	—	—	—	—	—
Daily, Summer (Max)	—	—	—	—	—	—	—	—	—	—	—	—	—	—	—	—	—	—
Off-Road Equipment	0.82	0.69	6.63	9.91	0.01	0.26	—	0.26	0.24	—	0.24	—	1,511	1,511	0.06	0.01	—	1,516
Paving	0.00	0.00	—	—	—	—	—	—	—	—	—	—	—	—	—	—	—	—
Onsite truck	0.00	0.00	0.00	0.00	0.00	0.00	0.00	0.00	0.00	0.00	0.00	—	0.00	0.00	0.00	0.00	0.00	0.00
Daily, Winter (Max)	—	—	—	—	—	—	—	—	—	—	—	—	—	—	—	—	—	—

Off-Road Equipm	0.82	0.69	6.63	9.91	0.01	0.26	—	0.26	0.24	—	0.24	—	1,511	1,511	0.06	0.01	—	1,516
Paving	0.00	0.00	—	—	—	—	—	—	—	—	—	—	—	—	—	—	—	—
Onsite truck	0.00	0.00	0.00	0.00	0.00	0.00	0.00	0.00	0.00	0.00	0.00	—	0.00	0.00	0.00	0.00	0.00	0.00
Average Daily	—	—	—	—	—	—	—	—	—	—	—	—	—	—	—	—	—	—
Off-Road Equipment	0.17	0.14	1.36	2.04	< 0.005	0.05	—	0.05	0.05	—	0.05	—	310	310	0.01	< 0.005	—	312
Paving	0.00	0.00	—	—	—	—	—	—	—	—	—	—	—	—	—	—	—	—
Onsite truck	0.00	0.00	0.00	0.00	0.00	0.00	0.00	0.00	0.00	0.00	0.00	—	0.00	0.00	0.00	0.00	0.00	0.00
Annual	—	—	—	—	—	—	—	—	—	—	—	—	—	—	—	—	—	—
Off-Road Equipment	0.03	0.03	0.25	0.37	< 0.005	0.01	—	0.01	0.01	—	0.01	—	51.4	51.4	< 0.005	< 0.005	—	51.6
Paving	0.00	0.00	—	—	—	—	—	—	—	—	—	—	—	—	—	—	—	—
Onsite truck	0.00	0.00	0.00	0.00	0.00	0.00	0.00	0.00	0.00	0.00	0.00	—	0.00	0.00	0.00	0.00	0.00	0.00
Offsite	—	—	—	—	—	—	—	—	—	—	—	—	—	—	—	—	—	—
Daily, Summer (Max)	—	—	—	—	—	—	—	—	—	—	—	—	—	—	—	—	—	—
Worker	0.07	0.06	0.05	0.93	0.00	0.00	0.20	0.20	0.00	0.05	0.05	—	199	199	< 0.005	0.01	0.57	202
Vendor	0.00	0.00	0.00	0.00	0.00	0.00	0.00	0.00	0.00	0.00	0.00	—	0.00	0.00	0.00	0.00	0.00	0.00
Hauling	0.00	0.00	0.00	0.00	0.00	0.00	0.00	0.00	0.00	0.00	0.00	—	0.00	0.00	0.00	0.00	0.00	0.00
Daily, Winter (Max)	—	—	—	—	—	—	—	—	—	—	—	—	—	—	—	—	—	—
Worker	0.06	0.05	0.06	0.70	0.00	0.00	0.20	0.20	0.00	0.05	0.05	—	183	183	< 0.005	0.01	0.01	185

Vendor	0.00	0.00	0.00	0.00	0.00	0.00	0.00	0.00	0.00	0.00	0.00	—	0.00	0.00	0.00	0.00	0.00	0.00
Hauling	0.00	0.00	0.00	0.00	0.00	0.00	0.00	0.00	0.00	0.00	0.00	—	0.00	0.00	0.00	0.00	0.00	0.00
Average Daily	—	—	—	—	—	—	—	—	—	—	—	—	—	—	—	—	—	—
Worker	0.01	0.01	0.01	0.15	0.00	0.00	0.04	0.04	0.00	0.01	0.01	—	38.1	38.1	< 0.005	< 0.005	0.05	38.6
Vendor	0.00	0.00	0.00	0.00	0.00	0.00	0.00	0.00	0.00	0.00	0.00	—	0.00	0.00	0.00	0.00	0.00	0.00
Hauling	0.00	0.00	0.00	0.00	0.00	0.00	0.00	0.00	0.00	0.00	0.00	—	0.00	0.00	0.00	0.00	0.00	0.00
Annual	—	—	—	—	—	—	—	—	—	—	—	—	—	—	—	—	—	—
Worker	< 0.005	< 0.005	< 0.005	0.03	0.00	0.00	0.01	0.01	0.00	< 0.005	< 0.005	—	6.31	6.31	< 0.005	< 0.005	0.01	6.40
Vendor	0.00	0.00	0.00	0.00	0.00	0.00	0.00	0.00	0.00	0.00	0.00	—	0.00	0.00	0.00	0.00	0.00	0.00
Hauling	0.00	0.00	0.00	0.00	0.00	0.00	0.00	0.00	0.00	0.00	0.00	—	0.00	0.00	0.00	0.00	0.00	0.00

3.11. Architectural Coating (2028) - Unmitigated

Criteria Pollutants (lb/day for daily, ton/yr for annual) and GHGs (lb/day for daily, MT/yr for annual)

Location	TOG	ROG	NOx	CO	SO2	PM10E	PM10D	PM10T	PM2.5E	PM2.5D	PM2.5T	BCO2	NBCO2	CO2T	CH4	N2O	R	CO2e
Onsite	—	—	—	—	—	—	—	—	—	—	—	—	—	—	—	—	—	—
Daily, Summer (Max)	—	—	—	—	—	—	—	—	—	—	—	—	—	—	—	—	—	—
Off-Road Equipment	0.17	0.14	1.08	1.49	< 0.005	0.02	—	0.02	0.02	—	0.02	—	178	178	0.01	< 0.005	—	179
Architectural Coatings	39.2	39.2	—	—	—	—	—	—	—	—	—	—	—	—	—	—	—	—
Onsite truck	0.00	0.00	0.00	0.00	0.00	0.00	0.00	0.00	0.00	0.00	0.00	—	0.00	0.00	0.00	0.00	0.00	0.00
Daily, Winter (Max)	—	—	—	—	—	—	—	—	—	—	—	—	—	—	—	—	—	—

Off-Roa Equipment	0.17	0.14	1.08	1.49	< 0.005	0.02	—	0.02	0.02	—	0.02	—	178	178	0.01	< 0.005	—	179
Architectural Coatings	39.2	39.2	—	—	—	—	—	—	—	—	—	—	—	—	—	—	—	—
Onsite truck	0.00	0.00	0.00	0.00	0.00	0.00	0.00	0.00	0.00	0.00	0.00	—	0.00	0.00	0.00	0.00	0.00	0.00
Average Daily	—	—	—	—	—	—	—	—	—	—	—	—	—	—	—	—	—	—
Off-Road Equipment	0.04	0.03	0.22	0.31	< 0.005	< 0.005	—	< 0.005	< 0.005	—	< 0.005	—	36.6	36.6	< 0.005	< 0.005	—	36.7
Architectural Coatings	8.06	8.06	—	—	—	—	—	—	—	—	—	—	—	—	—	—	—	—
Onsite truck	0.00	0.00	0.00	0.00	0.00	0.00	0.00	0.00	0.00	0.00	0.00	—	0.00	0.00	0.00	0.00	0.00	0.00
Annual	—	—	—	—	—	—	—	—	—	—	—	—	—	—	—	—	—	—
Off-Road Equipment	0.01	0.01	0.04	0.06	< 0.005	< 0.005	—	< 0.005	< 0.005	—	< 0.005	—	6.06	6.06	< 0.005	< 0.005	—	6.08
Architectural Coatings	1.47	1.47	—	—	—	—	—	—	—	—	—	—	—	—	—	—	—	—
Onsite truck	0.00	0.00	0.00	0.00	0.00	0.00	0.00	0.00	0.00	0.00	0.00	—	0.00	0.00	0.00	0.00	0.00	0.00
Offsite	—	—	—	—	—	—	—	—	—	—	—	—	—	—	—	—	—	—
Daily, Summer (Max)	—	—	—	—	—	—	—	—	—	—	—	—	—	—	—	—	—	—
Worker	0.12	0.11	0.09	1.68	0.00	0.00	0.35	0.35	0.00	0.08	0.08	—	360	360	< 0.005	0.01	1.02	365
Vendor	0.00	0.00	0.00	0.00	0.00	0.00	0.00	0.00	0.00	0.00	0.00	—	0.00	0.00	0.00	0.00	0.00	0.00

Hauling	0.00	0.00	0.00	0.00	0.00	0.00	0.00	0.00	0.00	0.00	0.00	—	0.00	0.00	0.00	0.00	0.00	0.00
Daily, Winter (Max)	—	—	—	—	—	—	—	—	—	—	—	—	—	—	—	—	—	—
Worker	0.10	0.10	0.11	1.27	0.00	0.00	0.35	0.35	0.00	0.08	0.08	—	331	331	< 0.005	0.01	0.03	335
Vendor	0.00	0.00	0.00	0.00	0.00	0.00	0.00	0.00	0.00	0.00	0.00	—	0.00	0.00	0.00	0.00	0.00	0.00
Hauling	0.00	0.00	0.00	0.00	0.00	0.00	0.00	0.00	0.00	0.00	0.00	—	0.00	0.00	0.00	0.00	0.00	0.00
Average Daily	—	—	—	—	—	—	—	—	—	—	—	—	—	—	—	—	—	—
Worker	0.02	0.02	0.02	0.27	0.00	0.00	0.07	0.07	0.00	0.02	0.02	—	68.8	68.8	< 0.005	< 0.005	0.09	69.7
Vendor	0.00	0.00	0.00	0.00	0.00	0.00	0.00	0.00	0.00	0.00	0.00	—	0.00	0.00	0.00	0.00	0.00	0.00
Hauling	0.00	0.00	0.00	0.00	0.00	0.00	0.00	0.00	0.00	0.00	0.00	—	0.00	0.00	0.00	0.00	0.00	0.00
Annual	—	—	—	—	—	—	—	—	—	—	—	—	—	—	—	—	—	—
Worker	< 0.005	< 0.005	< 0.005	0.05	0.00	0.00	0.01	0.01	0.00	< 0.005	< 0.005	—	11.4	11.4	< 0.005	< 0.005	0.01	11.5
Vendor	0.00	0.00	0.00	0.00	0.00	0.00	0.00	0.00	0.00	0.00	0.00	—	0.00	0.00	0.00	0.00	0.00	0.00
Hauling	0.00	0.00	0.00	0.00	0.00	0.00	0.00	0.00	0.00	0.00	0.00	—	0.00	0.00	0.00	0.00	0.00	0.00

4. Operations Emissions Details

4.10. Soil Carbon Accumulation By Vegetation Type

4.10.1. Soil Carbon Accumulation By Vegetation Type - Unmitigated

Criteria Pollutants (lb/day for daily, ton/yr for annual) and GHGs (lb/day for daily, MT/yr for annual)

Vegetation	TOG	ROG	NOx	CO	SO2	PM10E	PM10D	PM10T	PM2.5E	PM2.5D	PM2.5T	BCO2	NBCO2	CO2T	CH4	N2O	R	CO2e
Daily, Summer (Max)	—	—	—	—	—	—	—	—	—	—	—	—	—	—	—	—	—	—
Total	—	—	—	—	—	—	—	—	—	—	—	—	—	—	—	—	—	—

Daily, Winter (Max)	—	—	—	—	—	—	—	—	—	—	—	—	—	—	—	—	—	—
Total	—	—	—	—	—	—	—	—	—	—	—	—	—	—	—	—	—	—
Annual	—	—	—	—	—	—	—	—	—	—	—	—	—	—	—	—	—	—
Total	—	—	—	—	—	—	—	—	—	—	—	—	—	—	—	—	—	—

4.10.2. Above and Belowground Carbon Accumulation by Land Use Type - Unmitigated

Criteria Pollutants (lb/day for daily, ton/yr for annual) and GHGs (lb/day for daily, MT/yr for annual)

Land Use	TOG	ROG	NOx	CO	SO2	PM10E	PM10D	PM10T	PM2.5E	PM2.5D	PM2.5T	BCO2	NBCO2	CO2T	CH4	N2O	R	CO2e
Daily, Summer (Max)	—	—	—	—	—	—	—	—	—	—	—	—	—	—	—	—	—	—
Total	—	—	—	—	—	—	—	—	—	—	—	—	—	—	—	—	—	—
Daily, Winter (Max)	—	—	—	—	—	—	—	—	—	—	—	—	—	—	—	—	—	—
Total	—	—	—	—	—	—	—	—	—	—	—	—	—	—	—	—	—	—
Annual	—	—	—	—	—	—	—	—	—	—	—	—	—	—	—	—	—	—
Total	—	—	—	—	—	—	—	—	—	—	—	—	—	—	—	—	—	—

4.10.3. Avoided and Sequestered Emissions by Species - Unmitigated

Criteria Pollutants (lb/day for daily, ton/yr for annual) and GHGs (lb/day for daily, MT/yr for annual)

Species	TOG	ROG	NOx	CO	SO2	PM10E	PM10D	PM10T	PM2.5E	PM2.5D	PM2.5T	BCO2	NBCO2	CO2T	CH4	N2O	R	CO2e
Daily, Summer (Max)	—	—	—	—	—	—	—	—	—	—	—	—	—	—	—	—	—	—
Avoided	—	—	—	—	—	—	—	—	—	—	—	—	—	—	—	—	—	—
Subtotal	—	—	—	—	—	—	—	—	—	—	—	—	—	—	—	—	—	—
Sequestered	—	—	—	—	—	—	—	—	—	—	—	—	—	—	—	—	—	—

Subtotal	—	—	—	—	—	—	—	—	—	—	—	—	—	—	—	—	—	—
Removed	—	—	—	—	—	—	—	—	—	—	—	—	—	—	—	—	—	—
Subtotal	—	—	—	—	—	—	—	—	—	—	—	—	—	—	—	—	—	—
—	—	—	—	—	—	—	—	—	—	—	—	—	—	—	—	—	—	—
Daily, Winter (Max)	—	—	—	—	—	—	—	—	—	—	—	—	—	—	—	—	—	—
Avoided	—	—	—	—	—	—	—	—	—	—	—	—	—	—	—	—	—	—
Subtotal	—	—	—	—	—	—	—	—	—	—	—	—	—	—	—	—	—	—
Sequestered	—	—	—	—	—	—	—	—	—	—	—	—	—	—	—	—	—	—
Subtotal	—	—	—	—	—	—	—	—	—	—	—	—	—	—	—	—	—	—
Removed	—	—	—	—	—	—	—	—	—	—	—	—	—	—	—	—	—	—
Subtotal	—	—	—	—	—	—	—	—	—	—	—	—	—	—	—	—	—	—
—	—	—	—	—	—	—	—	—	—	—	—	—	—	—	—	—	—	—
Annual	—	—	—	—	—	—	—	—	—	—	—	—	—	—	—	—	—	—
Avoided	—	—	—	—	—	—	—	—	—	—	—	—	—	—	—	—	—	—
Subtotal	—	—	—	—	—	—	—	—	—	—	—	—	—	—	—	—	—	—
Sequestered	—	—	—	—	—	—	—	—	—	—	—	—	—	—	—	—	—	—
Subtotal	—	—	—	—	—	—	—	—	—	—	—	—	—	—	—	—	—	—
Removed	—	—	—	—	—	—	—	—	—	—	—	—	—	—	—	—	—	—
Subtotal	—	—	—	—	—	—	—	—	—	—	—	—	—	—	—	—	—	—
—	—	—	—	—	—	—	—	—	—	—	—	—	—	—	—	—	—	—

5. Activity Data

5.1. Construction Schedule

Phase Name	Phase Type	Start Date	End Date	Days Per Week	Work Days per Phase	Phase Description
Grading	Grading	6/1/2026	2/2/2027	5.00	177	110
Building Construction	Building Construction	2/3/2027	12/29/2028	5.00	498	1110
Paving	Paving	9/18/2028	12/29/2028	5.00	75.0	75
Architectural Coating	Architectural Coating	9/18/2028	12/29/2028	5.00	75.0	75

5.2. Off-Road Equipment

5.2.1. Unmitigated

Phase Name	Equipment Type	Fuel Type	Engine Tier	Number per Day	Hours Per Day	Horsepower	Load Factor
Grading	Scrapers	Diesel	Average	8.00	8.00	423	0.48
Grading	Rubber Tired Dozers	Diesel	Average	5.00	8.00	367	0.40
Building Construction	Forklifts	Diesel	Average	3.00	8.00	82.0	0.20
Building Construction	Generator Sets	Diesel	Average	1.00	8.00	14.0	0.74
Building Construction	Cranes	Diesel	Average	1.00	8.00	367	0.29
Building Construction	Welders	Diesel	Average	1.00	8.00	46.0	0.45
Building Construction	Tractors/Loaders/Backhoes	Diesel	Average	3.00	8.00	84.0	0.37
Paving	Pavers	Diesel	Average	2.00	8.00	81.0	0.42
Paving	Paving Equipment	Diesel	Average	2.00	8.00	89.0	0.36
Paving	Rollers	Diesel	Average	2.00	8.00	36.0	0.38
Architectural Coating	Air Compressors	Diesel	Average	1.00	8.00	37.0	0.48

5.3. Construction Vehicles

5.3.1. Unmitigated

Phase Name	Trip Type	One-Way Trips per Day	Miles per Trip	Vehicle Mix

Grading	—	—	—	—
Grading	Worker	32.5	18.5	LDA,LDT1,LDT2
Grading	Vendor	12.0	10.2	HHDT,MHDT
Grading	Hauling	0.00	20.0	HHDT
Grading	Onsite truck	—	—	HHDT
Building Construction	—	—	—	—
Building Construction	Worker	135	18.5	LDA,LDT1,LDT2
Building Construction	Vendor	22.0	10.2	HHDT,MHDT
Building Construction	Hauling	0.00	20.0	HHDT
Building Construction	Onsite truck	—	—	HHDT
Paving	—	—	—	—
Paving	Worker	15.0	18.5	LDA,LDT1,LDT2
Paving	Vendor	—	10.2	HHDT,MHDT
Paving	Hauling	0.00	20.0	HHDT
Paving	Onsite truck	—	—	HHDT
Architectural Coating	—	—	—	—
Architectural Coating	Worker	27.1	18.5	LDA,LDT1,LDT2
Architectural Coating	Vendor	—	10.2	HHDT,MHDT
Architectural Coating	Hauling	0.00	20.0	HHDT
Architectural Coating	Onsite truck	—	—	HHDT

5.4. Vehicles

5.4.1. Construction Vehicle Control Strategies

Non-applicable. No control strategies activated by user.

5.5. Architectural Coatings

Phase Name	Residential Interior Area Coated (sq ft)	Residential Exterior Area Coated (sq ft)	Non-Residential Interior Area Coated (sq ft)	Non-Residential Exterior Area Coated (sq ft)	Parking Area Coated (sq ft)

Architectural Coating	921,132	307,044	0.00	0.00	20,438

5.6. Dust Mitigation

5.6.1. Construction Earthmoving Activities

Phase Name	Material Imported (cy)	Material Exported (cy)	Acres Graded (acres)	Material Demolished (sq. ft.)	Acres Paved (acres)
Grading	—	—	1,859	0.00	—
Paving	0.00	0.00	0.00	0.00	9.80

5.6.2. Construction Earthmoving Control Strategies

Control Strategies Applied	Frequency (per day)	PM10 Reduction	PM2.5 Reduction
Water Exposed Area	3	74%	74%

5.7. Construction Paving

Land Use	Area Paved (acres)	% Asphalt
Single Family Housing	1.98	0%
Apartments Low Rise	—	0%
Other Non-Asphalt Surfaces	7.82	0%

5.8. Construction Electricity Consumption and Emissions Factors

kWh per Year and Emission Factor (lb/MWh)

Year	kWh per Year	CO2	CH4	N2O
2026	0.00	532	0.03	< 0.005
2027	0.00	532	0.03	< 0.005
2028	0.00	532	0.03	< 0.005

5.18. Vegetation

5.18.1. Land Use Change

5.18.1.1. Unmitigated

Vegetation Land Use Type	Vegetation Soil Type	Initial Acres	Final Acres

5.18.1. Biomass Cover Type

5.18.1.1. Unmitigated

Biomass Cover Type	Initial Acres	Final Acres

5.18.2. Sequestration

5.18.2.1. Unmitigated

Tree Type	Number	Electricity Saved (kWh/year)	Natural Gas Saved (btu/year)

6. Climate Risk Detailed Report

6.1. Climate Risk Summary

Cal-Adapt midcentury 2040–2059 average projections for four hazards are reported below for your project location. These are under Representation Concentration Pathway (RCP) 8.5 which assumes GHG emissions will continue to rise strongly through 2050 and then plateau around 2100.

Climate Hazard	Result for Project Location	Unit
Temperature and Extreme Heat	28.9	annual days of extreme heat
Extreme Precipitation	2.65	annual days with precipitation above 20 mm
Sea Level Rise	—	meters of inundation depth
Wildfire	27.9	annual hectares burned

Temperature and Extreme Heat data are for grid cell in which your project are located. The projection is based on the 98th historical percentile of daily maximum/minimum temperatures from observed historical data (32 climate model ensemble from Cal-Adapt, 2040–2059 average under RCP 8.5). Each grid cell is 6 kilometers (km) by 6 km, or 3.7 miles (mi) by 3.7 mi.
Extreme Precipitation data are for the grid cell in which your project are located. The threshold of 20 mm is equivalent to about ¾ an inch of rain, which would be light to moderate rainfall if received over a full day or heavy rain if received over a period of 2 to 4 hours. Each grid cell is 6 kilometers (km) by 6 km, or 3.7 miles (mi) by 3.7 mi.
Sea Level Rise data are for the grid cell in which your project are located. The projections are from Radke et al. (2017), as reported in Cal-Adapt (Radke et al., 2017, CEC-500-2017-008), and consider inundation location and depth for the San Francisco Bay, the Sacramento-San Joaquin River Delta and California coast resulting different increments of sea level rise coupled with extreme storm events. Users may select from four scenarios to view the range in potential inundation depth for the grid cell. The four scenarios are: No rise, 0.5 meter, 1.0 meter, 1.41 meters
Wildfire data are for the grid cell in which your project are located. The projections are from UC Davis, as reported in Cal-Adapt (2040–2059 average under RCP 8.5), and consider historical data of climate, vegetation, population density, and large (> 400 ha) fire history. Users may select from four model simulations to view the range in potential wildfire probabilities for the grid cell. The four simulations make different assumptions about expected rainfall and temperature are: Warmer/drier (HadGEM2-ES), Cooler/wetter (CNRM-CM5), Average conditions (CanESM2), Range of different rainfall and temperature possibilities (MIROC5). Each grid cell is 6 kilometers (km) by 6 km, or 3.7 miles (mi) by 3.7 mi.

6.2. Initial Climate Risk Scores

Climate Hazard	Exposure Score	Sensitivity Score	Adaptive Capacity Score	Vulnerability Score
Temperature and Extreme Heat	3	0	0	N/A
Extreme Precipitation	N/A	N/A	N/A	N/A
Sea Level Rise	1	0	0	N/A
Wildfire	1	0	0	N/A
Flooding	N/A	N/A	N/A	N/A
Drought	N/A	N/A	N/A	N/A
Snowpack Reduction	N/A	N/A	N/A	N/A
Air Quality Degradation	0	0	0	N/A

The sensitivity score reflects the extent to which a project would be adversely affected by exposure to a climate hazard. Exposure is rated on a scale of 1 to 5, with a score of 5 representing the greatest exposure.
The adaptive capacity of a project refers to its ability to manage and reduce vulnerabilities from projected climate hazards. Adaptive capacity is rated on a scale of 1 to 5, with a score of 5 representing the greatest ability to adapt.
The overall vulnerability scores are calculated based on the potential impacts and adaptive capacity assessments for each hazard. Scores do not include implementation of climate risk reduction measures.

6.3. Adjusted Climate Risk Scores

Climate Hazard	Exposure Score	Sensitivity Score	Adaptive Capacity Score	Vulnerability Score
Temperature and Extreme Heat	3	1	1	3
Extreme Precipitation	N/A	N/A	N/A	N/A
Sea Level Rise	1	1	1	2

Wildfire	1	1	1	2
Flooding	N/A	N/A	N/A	N/A
Drought	N/A	N/A	N/A	N/A
Snowpack Reduction	N/A	N/A	N/A	N/A
Air Quality Degradation	1	1	1	2

The sensitivity score reflects the extent to which a project would be adversely affected by exposure to a climate hazard. Exposure is rated on a scale of 1 to 5, with a score of 5 representing the greatest exposure.
The adaptive capacity of a project refers to its ability to manage and reduce vulnerabilities from projected climate hazards. Adaptive capacity is rated on a scale of 1 to 5, with a score of 5 representing the greatest ability to adapt.
The overall vulnerability scores are calculated based on the potential impacts and adaptive capacity assessments for each hazard. Scores include implementation of climate risk reduction measures.

6.4. Climate Risk Reduction Measures

7. Health and Equity Details

7.1. CalEnviroScreen 4.0 Scores

The maximum CalEnviroScreen score is 100. A high score (i.e., greater than 50) reflects a higher pollution burden compared to other census tracts in the state.

Indicator	Result for Project Census Tract
Exposure Indicators	—
AQ-Ozone	80.0
AQ-PM	37.9
AQ-DPM	44.4
Drinking Water	10.2
Lead Risk Housing	9.44
Pesticides	0.00
Toxic Releases	14.8
Traffic	16.4
Effect Indicators	—
CleanUp Sites	0.00
Groundwater	0.00

Haz Waste Facilities/Generators	5.57
Impaired Water Bodies	58.7
Solid Waste	0.00
Sensitive Population	—
Asthma	29.8
Cardio-vascular	78.4
Low Birth Weights	36.1
Socioeconomic Factor Indicators	—
Education	27.6
Housing	13.6
Linguistic	17.3
Poverty	41.5
Unemployment	87.4

7.2. Healthy Places Index Scores

The maximum Health Places Index score is 100. A high score (i.e., greater than 50) reflects healthier community conditions compared to other census tracts in the state.

Indicator	Result for Project Census Tract
Economic	—
Above Poverty	73.36070833
Employed	15.11612986
Median HI	82.34312845
Education	—
Bachelor's or higher	49.0183498
High school enrollment	9.611189529
Preschool enrollment	44.32182728
Transportation	—
Auto Access	92.6344155
Active commuting	1.039394328

Social	—
2-parent households	67.89426408
Voting	50.86616194
Neighborhood	—
Alcohol availability	97.0101373
Park access	2.194276915
Retail density	3.195175157
Supermarket access	12.42140382
Tree canopy	3.284999358
Housing	—
Homeownership	79.76389067
Housing habitability	86.52636982
Low-inc homeowner severe housing cost burden	61.08045682
Low-inc renter severe housing cost burden	79.71256256
Uncrowded housing	59.34813294
Health Outcomes	—
Insured adults	89.88836135
Arthritis	14.6
Asthma ER Admissions	91.2
High Blood Pressure	23.1
Cancer (excluding skin)	16.1
Asthma	49.0
Coronary Heart Disease	25.9
Chronic Obstructive Pulmonary Disease	35.3
Diagnosed Diabetes	68.9
Life Expectancy at Birth	59.4
Cognitively Disabled	68.5
Physically Disabled	41.1

Heart Attack ER Admissions	13.8
Mental Health Not Good	60.0
Chronic Kidney Disease	55.3
Obesity	44.9
Pedestrian Injuries	58.6
Physical Health Not Good	57.2
Stroke	51.7
Health Risk Behaviors	—
Binge Drinking	15.4
Current Smoker	54.4
No Leisure Time for Physical Activity	70.6
Climate Change Exposures	—
Wildfire Risk	4.5
SLR Inundation Area	0.0
Children	3.5
Elderly	83.1
English Speaking	72.6
Foreign-born	27.2
Outdoor Workers	51.2
Climate Change Adaptive Capacity	—
Impervious Surface Cover	68.6
Traffic Density	14.8
Traffic Access	23.0
Other Indices	—
Hardship	36.3
Other Decision Support	—
2016 Voting	63.0

7.3. Overall Health & Equity Scores

Metric	Result for Project Census Tract
CalEnviroScreen 4.0 Score for Project Location (a)	18.0
Healthy Places Index Score for Project Location (b)	53.0
Project Located in a Designated Disadvantaged Community (Senate Bill 535)	No
Project Located in a Low-Income Community (Assembly Bill 1550)	No
Project Located in a Community Air Protection Program Community (Assembly Bill 617)	No

a: The maximum CalEnviroScreen score is 100. A high score (i.e., greater than 50) reflects a higher pollution burden compared to other census tracts in the state.
b: The maximum Health Places Index score is 100. A high score (i.e., greater than 50) reflects healthier community conditions compared to other census tracts in the state.

7.4. Health & Equity Measures

No Health & Equity Measures selected.

7.5. Evaluation Scorecard

Health & Equity Evaluation Scorecard not completed.

7.6. Health & Equity Custom Measures

No Health & Equity Custom Measures created.

8. User Changes to Default Data

Screen	Justification
Construction: Construction Phases	Taken from client data. Building Construction, Paving, and Architectural Coating overlap to present a conservative analysis.
Construction: Off-Road Equipment	Taken from client data. Standard 8 hours work days. Off-highway trucks modeled as vendor trips in Trips and VMT
Construction: Trips and VMT	Vendor Trips adjusted based on CalEEMod defaults for Building Construction and number of days for Grading and Building Construction Off-highway trucks added to vendor trips
Construction: Architectural Coatings	SCAQMD Rule 1113
Land Use	Total Project acreage for Phase 1 on-site construction is 39.48 acres.

This page intentionally left blank

APPENDIX 3.4:

CALEEMOD PHASE 2 CONSTRUCTION (UNMITIGATED) EMISSIONS MODEL OUTPUTS

16056 - Keller Crossing Entitlements (Phase 2 Construction) Detailed Report

Table of Contents

1. Basic Project Information

1.1. Basic Project Information

1.2. Land Use Types

1.3. User-Selected Emission Reduction Measures by Emissions Sector

2. Emissions Summary

2.1. Construction Emissions Compared Against Thresholds

2.2. Construction Emissions by Year, Unmitigated

3. Construction Emissions Details

3.1. Building Construction (2026) - Unmitigated

3.3. Building Construction (2027) - Unmitigated

3.5. Building Construction (2028) - Unmitigated

3.7. Building Construction (2029) - Unmitigated

3.9. Building Construction (2030) - Unmitigated

3.11. Paving (2029) - Unmitigated

3.13. Paving (2030) - Unmitigated

3.15. Architectural Coating (2029) - Unmitigated

3.17. Architectural Coating (2030) - Unmitigated

4. Operations Emissions Details

4.10. Soil Carbon Accumulation By Vegetation Type

4.10.1. Soil Carbon Accumulation By Vegetation Type - Unmitigated

4.10.2. Above and Belowground Carbon Accumulation by Land Use Type - Unmitigated

4.10.3. Avoided and Sequestered Emissions by Species - Unmitigated

5. Activity Data

5.1. Construction Schedule

5.2. Off-Road Equipment

5.2.1. Unmitigated

5.3. Construction Vehicles

5.3.1. Unmitigated

5.4. Vehicles

5.4.1. Construction Vehicle Control Strategies

5.5. Architectural Coatings

5.6. Dust Mitigation

5.6.1. Construction Earthmoving Activities

5.6.2. Construction Earthmoving Control Strategies

5.7. Construction Paving

5.8. Construction Electricity Consumption and Emissions Factors

5.18. Vegetation

5.18.1. Land Use Change

5.18.1.1. Unmitigated

5.18.1. Biomass Cover Type

5.18.1.1. Unmitigated

5.18.2. Sequestration

5.18.2.1. Unmitigated

6. Climate Risk Detailed Report

6.1. Climate Risk Summary

6.2. Initial Climate Risk Scores

6.3. Adjusted Climate Risk Scores

6.4. Climate Risk Reduction Measures

7. Health and Equity Details

7.1. CalEnviroScreen 4.0 Scores

7.2. Healthy Places Index Scores

7.3. Overall Health & Equity Scores

7.4. Health & Equity Measures

7.5. Evaluation Scorecard

7.6. Health & Equity Custom Measures

8. User Changes to Default Data

1. Basic Project Information

1.1. Basic Project Information

Data Field	Value
Project Name	16056 - Keller Crossing Entitlements (Phase 2 Construction)
Construction Start Date	3/2/2026
Lead Agency	—
Land Use Scale	Plan/community
Analysis Level for Defaults	County
Windspeed (m/s)	2.50
Precipitation (days)	14.0
Location	33.63070756315338, -117.09225924720047
County	Riverside-South Coast
City	Unincorporated
Air District	South Coast AQMD
Air Basin	South Coast
TAZ	5545
EDFZ	11
Electric Utility	Southern California Edison
Gas Utility	Southern California Gas
App Version	2022.1.1.29

1.2. Land Use Types

Land Use Subtype	Size	Unit	Lot Acreage	Building Area (sq ft)	Landscape Area (sq ft)	Special Landscape Area (sq ft)	Population	Description
Single Family Housing	204	Dwelling Unit	37.6	397,800	2,389,423	—	659	—

Apartments Low Rise	132	Dwelling Unit	11.1	139,920	0.00	—	426	—
Retirement Community	80.0	Dwelling Unit	7.32	84,800	0.00	—	258	Senior Housing
City Park	8.97	Acre	8.97	0.00	0.00	0.00	—	—
Other Non-Asphalt Surfaces	73.0	Acre	73.0	0.00	0.00	—	—	—

1.3. User-Selected Emission Reduction Measures by Emissions Sector

No measures selected

2. Emissions Summary

2.1. Construction Emissions Compared Against Thresholds

Criteria Pollutants (lb/day for daily, ton/yr for annual) and GHGs (lb/day for daily, MT/yr for annual)

Un/Mit.	TOG	ROG	NOx	CO	SO2	PM10E	PM10D	PM10T	PM2.5E	PM2.5D	PM2.5T	BCO2	NBCO2	CO2T	CH4	N2O	R	CO2e
Daily, Summer (Max)	—	—	—	—	—	—	—	—	—	—	—	—	—	—	—	—	—	—
Unmit.	46.8	46.4	18.9	42.4	0.05	0.58	4.12	4.70	0.53	0.98	1.51	—	9,304	9,304	0.27	0.36	14.2	9,429
Daily, Winter (Max)	—	—	—	—	—	—	—	—	—	—	—	—	—	—	—	—	—	—
Unmit.	46.7	46.2	19.1	38.3	0.05	0.58	4.12	4.70	0.53	0.98	1.51	—	9,007	9,007	0.24	0.36	0.37	9,120
Average Daily (Max)	—	—	—	—	—	—	—	—	—	—	—	—	—	—	—	—	—	—
Unmit.	14.9	14.6	10.4	22.0	0.03	0.30	2.60	2.90	0.28	0.62	0.90	—	5,460	5,460	0.14	0.24	3.96	5,537
Annual (Max)	—	—	—	—	—	—	—	—	—	—	—	—	—	—	—	—	—	—
Unmit.	2.71	2.66	1.91	4.01	0.01	0.06	0.47	0.53	0.05	0.11	0.16	—	904	904	0.02	0.04	0.66	917

2.2. Construction Emissions by Year, Unmitigated

Criteria Pollutants (lb/day for daily, ton/yr for annual) and GHGs (lb/day for daily, MT/yr for annual)

Year	TOG	ROG	NOx	CO	SO2	PM10E	PM10D	PM10T	PM2.5E	PM2.5D	PM2.5T	BCO2	NBCO2	CO2T	CH4	N2O	R	CO2e
Daily - Summer (Max)	—	—	—	—	—	—	—	—	—	—	—	—	—	—	—	—	—	—
2026	2.51	2.14	13.0	30.7	0.04	0.43	3.34	3.76	0.40	0.80	1.19	—	7,086	7,086	0.27	0.34	14.2	7,207
2027	2.41	2.05	12.3	29.5	0.04	0.38	3.34	3.72	0.36	0.80	1.15	—	7,004	7,004	0.17	0.33	12.9	7,118
2028	2.32	1.98	11.7	28.5	0.04	0.35	3.34	3.68	0.32	0.80	1.12	—	6,918	6,918	0.16	0.33	11.6	7,030
2029	46.8	46.4	18.9	42.4	0.05	0.58	4.12	4.70	0.53	0.98	1.51	—	9,304	9,304	0.23	0.36	12.4	9,429
Daily - Winter (Max)	—	—	—	—	—	—	—	—	—	—	—	—	—	—	—	—	—	—
2026	2.45	2.08	13.2	26.8	0.04	0.43	3.34	3.76	0.40	0.80	1.19	—	6,836	6,836	0.18	0.34	0.37	6,943
2027	2.36	1.99	12.5	25.8	0.04	0.38	3.34	3.72	0.36	0.80	1.15	—	6,759	6,759	0.18	0.33	0.33	6,861
2028	2.18	1.92	11.9	25.1	0.04	0.35	3.34	3.68	0.32	0.80	1.12	—	6,678	6,678	0.17	0.33	0.30	6,779
2029	46.7	46.2	19.1	38.3	0.05	0.58	4.12	4.70	0.53	0.98	1.51	—	9,007	9,007	0.24	0.36	0.32	9,120
2030	46.6	46.1	18.5	37.5	0.05	0.54	4.12	4.66	0.50	0.98	1.48	—	8,913	8,913	0.24	0.36	0.28	9,025
Average Daily	—	—	—	—	—	—	—	—	—	—	—	—	—	—	—	—	—	—
2026	1.46	1.24	7.91	16.4	0.02	0.26	1.97	2.23	0.24	0.47	0.71	—	4,102	4,102	0.11	0.20	3.66	4,169
2027	1.68	1.43	8.99	18.8	0.03	0.27	2.36	2.64	0.25	0.56	0.82	—	4,853	4,853	0.13	0.23	3.96	4,929
2028	1.56	1.38	8.54	18.3	0.03	0.25	2.37	2.62	0.23	0.57	0.80	—	4,808	4,808	0.12	0.23	3.58	4,884
2029	14.9	14.6	10.4	22.0	0.03	0.30	2.60	2.90	0.28	0.62	0.90	—	5,460	5,460	0.14	0.24	3.45	5,537
2030	0.09	0.09	0.04	0.07	< 0.005	< 0.005	0.01	0.01	< 0.005	< 0.005	< 0.005	—	17.5	17.5	< 0.005	< 0.005	0.01	17.8
Annual	—	—	—	—	—	—	—	—	—	—	—	—	—	—	—	—	—	—
2026	0.27	0.23	1.44	2.98	< 0.005	0.05	0.36	0.41	0.04	0.09	0.13	—	679	679	0.02	0.03	0.61	690
2027	0.31	0.26	1.64	3.44	< 0.005	0.05	0.43	0.48	0.05	0.10	0.15	—	803	803	0.02	0.04	0.66	816
2028	0.28	0.25	1.56	3.35	< 0.005	0.05	0.43	0.48	0.04	0.10	0.15	—	796	796	0.02	0.04	0.59	809
2029	2.71	2.66	1.91	4.01	0.01	0.06	0.47	0.53	0.05	0.11	0.16	—	904	904	0.02	0.04	0.57	917

2030	0.02	0.02	0.01	0.01	< 0.005	< 0.005	< 0.005	< 0.005	< 0.005	< 0.005	< 0.005	—	2.90	2.90	< 0.005	< 0.005	< 0.005	2.94

3. Construction Emissions Details

3.1. Building Construction (2026) - Unmitigated

Criteria Pollutants (lb/day for daily, ton/yr for annual) and GHGs (lb/day for daily, MT/yr for annual)

Location	TOG	ROG	NOx	CO	SO2	PM10E	PM10D	PM10T	PM2.5E	PM2.5D	PM2.5T	BCO2	NBCO2	CO2T	CH4	N2O	R	CO2e
Onsite	—	—	—	—	—	—	—	—	—	—	—	—	—	—	—	—	—	—
Daily, Summer (Max)	—	—	—	—	—	—	—	—	—	—	—	—	—	—	—	—	—	—
Off-Road Equipment	1.38	1.16	10.7	14.1	0.03	0.41	—	0.41	0.38	—	0.38	—	2,630	2,630	0.11	0.02	—	2,639
Onsite truck	0.00	0.00	0.00	0.00	0.00	0.00	0.00	0.00	0.00	0.00	0.00	—	0.00	0.00	0.00	0.00	0.00	0.00
Daily, Winter (Max)	—	—	—	—	—	—	—	—	—	—	—	—	—	—	—	—	—	—
Off-Road Equipment	1.38	1.16	10.7	14.1	0.03	0.41	—	0.41	0.38	—	0.38	—	2,630	2,630	0.11	0.02	—	2,639
Onsite truck	0.00	0.00	0.00	0.00	0.00	0.00	0.00	0.00	0.00	0.00	0.00	—	0.00	0.00	0.00	0.00	0.00	0.00
Average Daily	—	—	—	—	—	—	—	—	—	—	—	—	—	—	—	—	—	—
Off-Road Equipment	0.82	0.69	6.37	8.40	0.02	0.24	—	0.24	0.22	—	0.22	—	1,570	1,570	0.06	0.01	—	1,575
Onsite truck	0.00	0.00	0.00	0.00	0.00	0.00	0.00	0.00	0.00	0.00	0.00	—	0.00	0.00	0.00	0.00	0.00	0.00

Annual	—	—	—	—	—	—	—	—	—	—	—	—	—	—	—	—	—	—
Off-Road Equipment	0.15	0.13	1.16	1.53	< 0.005	0.04	—	0.04	0.04	—	0.04	—	260	260	0.01	< 0.005	—	261
Onsite truck	0.00	0.00	0.00	0.00	0.00	0.00	0.00	0.00	0.00	0.00	0.00	—	0.00	0.00	0.00	0.00	0.00	0.00
Offsite	—	—	—	—	—	—	—	—	—	—	—	—	—	—	—	—	—	—
Daily, Summer (Max)	—	—	—	—	—	—	—	—	—	—	—	—	—	—	—	—	—	—
Worker	1.06	0.96	0.89	16.2	0.00	0.00	2.96	2.96	0.00	0.69	0.69	—	3,118	3,118	0.13	0.11	10.6	3,164
Vendor	0.06	0.03	1.43	0.44	0.01	0.02	0.38	0.40	0.02	0.11	0.13	—	1,339	1,339	0.03	0.21	3.66	1,405
Hauling	0.00	0.00	0.00	0.00	0.00	0.00	0.00	0.00	0.00	0.00	0.00	—	0.00	0.00	0.00	0.00	0.00	0.00
Daily, Winter (Max)	—	—	—	—	—	—	—	—	—	—	—	—	—	—	—	—	—	—
Worker	1.01	0.90	0.99	12.3	0.00	0.00	2.96	2.96	0.00	0.69	0.69	—	2,867	2,867	0.04	0.11	0.27	2,902
Vendor	0.06	0.03	1.49	0.46	0.01	0.02	0.38	0.40	0.02	0.11	0.13	—	1,340	1,340	0.03	0.21	0.09	1,402
Hauling	0.00	0.00	0.00	0.00	0.00	0.00	0.00	0.00	0.00	0.00	0.00	—	0.00	0.00	0.00	0.00	0.00	0.00
Average Daily	—	—	—	—	—	—	—	—	—	—	—	—	—	—	—	—	—	—
Worker	0.60	0.54	0.65	7.69	0.00	0.00	1.75	1.75	0.00	0.41	0.41	—	1,733	1,733	0.03	0.07	2.72	1,756
Vendor	0.04	0.02	0.89	0.27	0.01	0.01	0.23	0.24	0.01	0.06	0.07	—	799	799	0.02	0.12	0.94	837
Hauling	0.00	0.00	0.00	0.00	0.00	0.00	0.00	0.00	0.00	0.00	0.00	—	0.00	0.00	0.00	0.00	0.00	0.00
Annual	—	—	—	—	—	—	—	—	—	—	—	—	—	—	—	—	—	—
Worker	0.11	0.10	0.12	1.40	0.00	0.00	0.32	0.32	0.00	0.07	0.07	—	287	287	< 0.005	0.01	0.45	291
Vendor	0.01	< 0.005	0.16	0.05	< 0.005	< 0.005	0.04	0.04	< 0.005	0.01	0.01	—	132	132	< 0.005	0.02	0.16	139
Hauling	0.00	0.00	0.00	0.00	0.00	0.00	0.00	0.00	0.00	0.00	0.00	—	0.00	0.00	0.00	0.00	0.00	0.00

3.3. Building Construction (2027) - Unmitigated

Criteria Pollutants (lb/day for daily, ton/yr for annual) and GHGs (lb/day for daily, MT/yr for annual)

Location	TOG	ROG	NOx	CO	SO2	PM10E	PM10D	PM10T	PM2.5E	PM2.5D	PM2.5T	BCO2	NBCO2	CO2T	CH4	N2O	R	CO2e
Onsite	—	—	—	—	—	—	—	—	—	—	—	—	—	—	—	—	—	—
Daily, Summer (Max)	—	—	—	—	—	—	—	—	—	—	—	—	—	—	—	—	—	—
Off-Road Equipment	1.33	1.11	10.2	14.0	0.03	0.36	—	0.36	0.34	—	0.34	—	2,630	2,630	0.11	0.02	—	2,639
Onsite truck	0.00	0.00	0.00	0.00	0.00	0.00	0.00	0.00	0.00	0.00	0.00	—	0.00	0.00	0.00	0.00	0.00	0.00
Daily, Winter (Max)	—	—	—	—	—	—	—	—	—	—	—	—	—	—	—	—	—	—
Off-Road Equipment	1.33	1.11	10.2	14.0	0.03	0.36	—	0.36	0.34	—	0.34	—	2,630	2,630	0.11	0.02	—	2,639
Onsite truck	0.00	0.00	0.00	0.00	0.00	0.00	0.00	0.00	0.00	0.00	0.00	—	0.00	0.00	0.00	0.00	0.00	0.00
Average Daily	—	—	—	—	—	—	—	—	—	—	—	—	—	—	—	—	—	—
Off-Road Equipment	0.95	0.79	7.27	10.0	0.02	0.26	—	0.26	0.24	—	0.24	—	1,878	1,878	0.08	0.02	—	1,885
Onsite truck	0.00	0.00	0.00	0.00	0.00	0.00	0.00	0.00	0.00	0.00	0.00	—	0.00	0.00	0.00	0.00	0.00	0.00
Annual	—	—	—	—	—	—	—	—	—	—	—	—	—	—	—	—	—	—
Off-Road Equipment	0.17	0.14	1.33	1.83	< 0.005	0.05	—	0.05	0.04	—	0.04	—	311	311	0.01	< 0.005	—	312
Onsite truck	0.00	0.00	0.00	0.00	0.00	0.00	0.00	0.00	0.00	0.00	0.00	—	0.00	0.00	0.00	0.00	0.00	0.00

Offsite	—	—	—	—	—	—	—	—	—	—	—	—	—	—	—	—	—	—
Daily, Summer (Max)	—	—	—	—	—	—	—	—	—	—	—	—	—	—	—	—	—	—
Worker	1.02	0.91	0.79	15.0	0.00	0.00	2.96	2.96	0.00	0.69	0.69	—	3,060	3,060	0.03	0.11	9.51	3,102
Vendor	0.06	0.03	1.37	0.43	0.01	0.02	0.38	0.40	0.02	0.11	0.13	—	1,314	1,314	0.03	0.20	3.35	1,377
Hauling	0.00	0.00	0.00	0.00	0.00	0.00	0.00	0.00	0.00	0.00	0.00	—	0.00	0.00	0.00	0.00	0.00	0.00
Daily, Winter (Max)	—	—	—	—	—	—	—	—	—	—	—	—	—	—	—	—	—	—
Worker	0.97	0.86	0.89	11.4	0.00	0.00	2.96	2.96	0.00	0.69	0.69	—	2,814	2,814	0.04	0.11	0.25	2,848
Vendor	0.06	0.03	1.44	0.44	0.01	0.02	0.38	0.40	0.02	0.11	0.13	—	1,315	1,315	0.03	0.20	0.09	1,375
Hauling	0.00	0.00	0.00	0.00	0.00	0.00	0.00	0.00	0.00	0.00	0.00	—	0.00	0.00	0.00	0.00	0.00	0.00
Average Daily	—	—	—	—	—	—	—	—	—	—	—	—	—	—	—	—	—	—
Worker	0.69	0.61	0.70	8.51	0.00	0.00	2.09	2.09	0.00	0.49	0.49	—	2,036	2,036	0.03	0.08	2.93	2,062
Vendor	0.04	0.02	1.02	0.31	0.01	0.01	0.27	0.28	0.01	0.07	0.09	—	939	939	0.02	0.14	1.03	982
Hauling	0.00	0.00	0.00	0.00	0.00	0.00	0.00	0.00	0.00	0.00	0.00	—	0.00	0.00	0.00	0.00	0.00	0.00
Annual	—	—	—	—	—	—	—	—	—	—	—	—	—	—	—	—	—	—
Worker	0.13	0.11	0.13	1.55	0.00	0.00	0.38	0.38	0.00	0.09	0.09	—	337	337	< 0.005	0.01	0.48	341
Vendor	0.01	< 0.005	0.19	0.06	< 0.005	< 0.005	0.05	0.05	< 0.005	0.01	0.02	—	155	155	< 0.005	0.02	0.17	163
Hauling	0.00	0.00	0.00	0.00	0.00	0.00	0.00	0.00	0.00	0.00	0.00	—	0.00	0.00	0.00	0.00	0.00	0.00

3.5. Building Construction (2028) - Unmitigated

Criteria Pollutants (lb/day for daily, ton/yr for annual) and GHGs (lb/day for daily, MT/yr for annual)

Location	TOG	ROG	NOx	CO	SO2	PM10E	PM10D	PM10T	PM2.5E	PM2.5D	PM2.5T	BCO2	NBCO2	CO2T	CH4	N2O	R	CO2e
Onsite	—	—	—	—	—	—	—	—	—	—	—	—	—	—	—	—	—	—
Daily, Summer (Max)	—	—	—	—	—	—	—	—	—	—	—	—	—	—	—	—	—	—

Off-Road	1.28	1.07	9.66	14.0	0.03	0.33	—	0.33	0.30	—	0.30	—	2,630	2,630	0.11	0.02	—	2,639
Onsite truck	0.00	0.00	0.00	0.00	0.00	0.00	0.00	0.00	0.00	0.00	0.00	—	0.00	0.00	0.00	0.00	0.00	0.00
Daily, Winter (Max)	—	—	—	—	—	—	—	—	—	—	—	—	—	—	—	—	—	—
Off-Road Equipment	1.28	1.07	9.66	14.0	0.03	0.33	—	0.33	0.30	—	0.30	—	2,630	2,630	0.11	0.02	—	2,639
Onsite truck	0.00	0.00	0.00	0.00	0.00	0.00	0.00	0.00	0.00	0.00	0.00	—	0.00	0.00	0.00	0.00	0.00	0.00
Average Daily	—	—	—	—	—	—	—	—	—	—	—	—	—	—	—	—	—	—
Off-Road Equipment	0.92	0.77	6.92	10.1	0.02	0.23	—	0.23	0.21	—	0.21	—	1,884	1,884	0.08	0.02	—	1,890
Onsite truck	0.00	0.00	0.00	0.00	0.00	0.00	0.00	0.00	0.00	0.00	0.00	—	0.00	0.00	0.00	0.00	0.00	0.00
Annual	—	—	—	—	—	—	—	—	—	—	—	—	—	—	—	—	—	—
Off-Road Equipment	0.17	0.14	1.26	1.83	< 0.005	0.04	—	0.04	0.04	—	0.04	—	312	312	0.01	< 0.005	—	313
Onsite truck	0.00	0.00	0.00	0.00	0.00	0.00	0.00	0.00	0.00	0.00	0.00	—	0.00	0.00	0.00	0.00	0.00	0.00
Offsite	—	—	—	—	—	—	—	—	—	—	—	—	—	—	—	—	—	—
Daily, Summer (Max)	—	—	—	—	—	—	—	—	—	—	—	—	—	—	—	—	—	—
Worker	0.98	0.88	0.78	14.0	0.00	0.00	2.96	2.96	0.00	0.69	0.69	—	3,003	3,003	0.03	0.11	8.52	3,044
Vendor	0.06	0.03	1.31	0.42	0.01	0.02	0.38	0.40	0.02	0.11	0.13	—	1,284	1,284	0.02	0.20	3.05	1,347
Hauling	0.00	0.00	0.00	0.00	0.00	0.00	0.00	0.00	0.00	0.00	0.00	—	0.00	0.00	0.00	0.00	0.00	0.00

Daily, Winter (Max)	—	—	—	—	—	—	—	—	—	—	—	—	—	—	—	—	—	—
Worker	0.85	0.83	0.88	10.6	0.00	0.00	2.96	2.96	0.00	0.69	0.69	—	2,762	2,762	0.04	0.11	0.22	2,795
Vendor	0.06	0.03	1.37	0.43	0.01	0.02	0.38	0.40	0.02	0.11	0.13	—	1,285	1,285	0.02	0.20	0.08	1,345
Hauling	0.00	0.00	0.00	0.00	0.00	0.00	0.00	0.00	0.00	0.00	0.00	—	0.00	0.00	0.00	0.00	0.00	0.00
Average Daily	—	—	—	—	—	—	—	—	—	—	—	—	—	—	—	—	—	—
Worker	0.60	0.59	0.63	7.99	0.00	0.00	2.10	2.10	0.00	0.49	0.49	—	2,003	2,003	0.03	0.08	2.63	2,030
Vendor	0.04	0.02	0.99	0.31	0.01	0.01	0.27	0.28	0.01	0.07	0.09	—	920	920	0.01	0.14	0.94	964
Hauling	0.00	0.00	0.00	0.00	0.00	0.00	0.00	0.00	0.00	0.00	0.00	—	0.00	0.00	0.00	0.00	0.00	0.00
Annual	—	—	—	—	—	—	—	—	—	—	—	—	—	—	—	—	—	—
Worker	0.11	0.11	0.12	1.46	0.00	0.00	0.38	0.38	0.00	0.09	0.09	—	332	332	< 0.005	0.01	0.44	336
Vendor	0.01	< 0.005	0.18	0.06	< 0.005	< 0.005	0.05	0.05	< 0.005	0.01	0.02	—	152	152	< 0.005	0.02	0.16	160
Hauling	0.00	0.00	0.00	0.00	0.00	0.00	0.00	0.00	0.00	0.00	0.00	—	0.00	0.00	0.00	0.00	0.00	0.00

3.7. Building Construction (2029) - Unmitigated

Criteria Pollutants (lb/day for daily, ton/yr for annual) and GHGs (lb/day for daily, MT/yr for annual)

Location	TOG	ROG	NOx	CO	SO2	PM10E	PM10D	PM10T	PM2.5E	PM2.5D	PM2.5T	BCO2	NBCO2	CO2T	CH4	N2O	R	CO2e
Onsite	—	—	—	—	—	—	—	—	—	—	—	—	—	—	—	—	—	—
Daily, Summer (Max)	—	—	—	—	—	—	—	—	—	—	—	—	—	—	—	—	—	—
Off-Road Equipment	1.25	1.04	9.28	14.0	0.03	0.30	—	0.30	0.28	—	0.28	—	2,629	2,629	0.11	0.02	—	2,638
Onsite truck	0.00	0.00	0.00	0.00	0.00	0.00	0.00	0.00	0.00	0.00	0.00	—	0.00	0.00	0.00	0.00	0.00	0.00
Daily, Winter (Max)	—	—	—	—	—	—	—	—	—	—	—	—	—	—	—	—	—	—

Off-Roa Equipment	1.25	1.04	9.28	14.0	0.03	0.30	—	0.30	0.28	—	0.28	—	2,629	2,629	0.11	0.02	—	2,638
Onsite truck	0.00	0.00	0.00	0.00	0.00	0.00	0.00	0.00	0.00	0.00	0.00	—	0.00	0.00	0.00	0.00	0.00	0.00
Average Daily	—	—	—	—	—	—	—	—	—	—	—	—	—	—	—	—	—	—
Off-Roa d Equipm ent	0.89	0.74	6.63	10.00	0.02	0.21	—	0.21	0.20	—	0.20	—	1,878	1,878	0.08	0.02	—	1,885
Onsite truck	0.00	0.00	0.00	0.00	0.00	0.00	0.00	0.00	0.00	0.00	0.00	—	0.00	0.00	0.00	0.00	0.00	0.00
Annual	—	—	—	—	—	—	—	—	—	—	—	—	—	—	—	—	—	—
Off-Roa d Equipm ent	0.16	0.14	1.21	1.82	< 0.005	0.04	—	0.04	0.04	—	0.04	—	311	311	0.01	< 0.005	—	312
Onsite truck	0.00	0.00	0.00	0.00	0.00	0.00	0.00	0.00	0.00	0.00	0.00	—	0.00	0.00	0.00	0.00	0.00	0.00
Offsite	—	—	—	—	—	—	—	—	—	—	—	—	—	—	—	—	—	—
Daily, Summer (Max)	—	—	—	—	—	—	—	—	—	—	—	—	—	—	—	—	—	—
Worker	0.85	0.84	0.68	13.1	0.00	0.00	2.96	2.96	0.00	0.69	0.69	—	2,950	2,950	0.03	0.11	7.61	2,990
Vendor	0.06	0.03	1.26	0.41	0.01	0.02	0.38	0.40	0.02	0.11	0.13	—	1,251	1,251	0.02	0.19	2.72	1,310
Hauling	0.00	0.00	0.00	0.00	0.00	0.00	0.00	0.00	0.00	0.00	0.00	—	0.00	0.00	0.00	0.00	0.00	0.00
Daily, Winter (Max)	—	—	—	—	—	—	—	—	—	—	—	—	—	—	—	—	—	—
Worker	0.81	0.70	0.78	9.83	0.00	0.00	2.96	2.96	0.00	0.69	0.69	—	2,714	2,714	0.03	0.11	0.20	2,747
Vendor	0.06	0.03	1.31	0.42	0.01	0.02	0.38	0.40	0.02	0.11	0.13	—	1,252	1,252	0.02	0.19	0.07	1,308
Hauling	0.00	0.00	0.00	0.00	0.00	0.00	0.00	0.00	0.00	0.00	0.00	—	0.00	0.00	0.00	0.00	0.00	0.00
Average Daily	—	—	—	—	—	—	—	—	—	—	—	—	—	—	—	—	—	—

Worker	0.58	0.50	0.56	7.42	0.00	0.00	2.09	2.09	0.00	0.49	0.49	—	1,963	1,963	0.02	0.08	2.35	1,989
Vendor	0.04	0.02	0.94	0.30	0.01	0.01	0.27	0.28	0.01	0.07	0.09	—	894	894	0.01	0.13	0.84	935
Hauling	0.00	0.00	0.00	0.00	0.00	0.00	0.00	0.00	0.00	0.00	0.00	—	0.00	0.00	0.00	0.00	0.00	0.00
Annual	—	—	—	—	—	—	—	—	—	—	—	—	—	—	—	—	—	—
Worker	0.11	0.09	0.10	1.36	0.00	0.00	0.38	0.38	0.00	0.09	0.09	—	325	325	< 0.005	0.01	0.39	329
Vendor	0.01	< 0.005	0.17	0.05	< 0.005	< 0.005	0.05	0.05	< 0.005	0.01	0.02	—	148	148	< 0.005	0.02	0.14	155
Hauling	0.00	0.00	0.00	0.00	0.00	0.00	0.00	0.00	0.00	0.00	0.00	—	0.00	0.00	0.00	0.00	0.00	0.00

3.9. Building Construction (2030) - Unmitigated

Criteria Pollutants (lb/day for daily, ton/yr for annual) and GHGs (lb/day for daily, MT/yr for annual)

Location	TOG	ROG	NOx	CO	SO2	PM10E	PM10D	PM10T	PM2.5E	PM2.5D	PM2.5T	BCO2	NBCO2	CO2T	CH4	N2O	R	CO2e
Onsite	—	—	—	—	—	—	—	—	—	—	—	—	—	—	—	—	—	—
Daily, Summer (Max)	—	—	—	—	—	—	—	—	—	—	—	—	—	—	—	—	—	—
Daily, Winter (Max)	—	—	—	—	—	—	—	—	—	—	—	—	—	—	—	—	—	—
Off-Road Equipment	1.21	1.02	9.07	14.0	0.03	0.28	—	0.28	0.26	—	0.26	—	2,629	2,629	0.11	0.02	—	2,638
Onsite truck	0.00	0.00	0.00	0.00	0.00	0.00	0.00	0.00	0.00	0.00	0.00	—	0.00	0.00	0.00	0.00	0.00	0.00
Average Daily	—	—	—	—	—	—	—	—	—	—	—	—	—	—	—	—	—	—
Off-Road Equipment	< 0.005	< 0.005	0.02	0.03	< 0.005	< 0.005	—	< 0.005	< 0.005	—	< 0.005	—	5.15	5.15	< 0.005	< 0.005	—	5.16
Onsite truck	0.00	0.00	0.00	0.00	0.00	0.00	0.00	0.00	0.00	0.00	0.00	—	0.00	0.00	0.00	0.00	0.00	0.00
Annual	—	—	—	—	—	—	—	—	—	—	—	—	—	—	—	—	—	—

Off-Roa Equipment	< 0.005	< 0.005	< 0.005	< 0.005	< 0.005	< 0.005	—	< 0.005	< 0.005	—	< 0.005	—	0.85	0.85	< 0.005	< 0.005	—	0.85
Onsite truck	0.00	0.00	0.00	0.00	0.00	0.00	0.00	0.00	0.00	0.00	0.00	—	0.00	0.00	0.00	0.00	0.00	0.00
Offsite	—	—	—	—	—	—	—	—	—	—	—	—	—	—	—	—	—	—
Daily, Summer (Max)	—	—	—	—	—	—	—	—	—	—	—	—	—	—	—	—	—	—
Daily, Winter (Max)	—	—	—	—	—	—	—	—	—	—	—	—	—	—	—	—	—	—
Worker	0.77	0.67	0.68	9.26	0.00	0.00	2.96	2.96	0.00	0.69	0.69	—	2,669	2,669	0.03	0.11	0.18	2,702
Vendor	0.06	0.03	1.27	0.41	0.01	0.02	0.38	0.40	0.02	0.11	0.13	—	1,215	1,215	0.02	0.19	0.06	1,271
Hauling	0.00	0.00	0.00	0.00	0.00	0.00	0.00	0.00	0.00	0.00	0.00	—	0.00	0.00	0.00	0.00	0.00	0.00
Average Daily	—	—	—	—	—	—	—	—	—	—	—	—	—	—	—	—	—	—
Worker	< 0.005	< 0.005	< 0.005	0.02	0.00	0.00	0.01	0.01	0.00	< 0.005	< 0.005	—	5.29	5.29	< 0.005	< 0.005	0.01	5.36
Vendor	< 0.005	< 0.005	< 0.005	< 0.005	< 0.005	< 0.005	< 0.005	< 0.005	< 0.005	< 0.005	< 0.005	—	2.38	2.38	< 0.005	< 0.005	< 0.005	2.49
Hauling	0.00	0.00	0.00	0.00	0.00	0.00	0.00	0.00	0.00	0.00	0.00	—	0.00	0.00	0.00	0.00	0.00	0.00
Annual	—	—	—	—	—	—	—	—	—	—	—	—	—	—	—	—	—	—
Worker	< 0.005	< 0.005	< 0.005	< 0.005	0.00	0.00	< 0.005	< 0.005	0.00	< 0.005	< 0.005	—	0.88	0.88	< 0.005	< 0.005	< 0.005	0.89
Vendor	< 0.005	< 0.005	< 0.005	< 0.005	< 0.005	< 0.005	< 0.005	< 0.005	< 0.005	< 0.005	< 0.005	—	0.39	0.39	< 0.005	< 0.005	< 0.005	0.41
Hauling	0.00	0.00	0.00	0.00	0.00	0.00	0.00	0.00	0.00	0.00	0.00	—	0.00	0.00	0.00	0.00	0.00	0.00

3.11. Paving (2029) - Unmitigated

Criteria Pollutants (lb/day for daily, ton/yr for annual) and GHGs (lb/day for daily, MT/yr for annual)

Location	TOG	ROG	NOx	CO	SO2	PM10E	PM10D	PM10T	PM2.5E	PM2.5D	PM2.5T	BCO2	NBCO2	CO2T	CH4	N2O	R	CO2e
Onsite	—	—	—	—	—	—	—	—	—	—	—	—	—	—	—	—	—	—
Daily, Summer (Max)	—	—	—	—	—	—	—	—	—	—	—	—	—	—	—	—	—	—

Off-Roa Equipment	0.80	0.67	6.46	9.92	0.01	0.24	—	0.24	0.22	—	0.22	—	1,511	1,511	0.06	0.01	—	1,516
Paving	0.00	0.00	—	—	—	—	—	—	—	—	—	—	—	—	—	—	—	—
Onsite truck	0.00	0.00	0.00	0.00	0.00	0.00	0.00	0.00	0.00	0.00	0.00	—	0.00	0.00	0.00	0.00	0.00	0.00
Daily, Winter (Max)	—	—	—	—	—	—	—	—	—	—	—	—	—	—	—	—	—	—
Off-Roa d Equipm ent	0.80	0.67	6.46	9.92	0.01	0.24	—	0.24	0.22	—	0.22	—	1,511	1,511	0.06	0.01	—	1,516
Paving	0.00	0.00	—	—	—	—	—	—	—	—	—	—	—	—	—	—	—	—
Onsite truck	0.00	0.00	0.00	0.00	0.00	0.00	0.00	0.00	0.00	0.00	0.00	—	0.00	0.00	0.00	0.00	0.00	0.00
Average Daily	—	—	—	—	—	—	—	—	—	—	—	—	—	—	—	—	—	—
Off-Roa d Equipm ent	0.24	0.20	1.93	2.97	< 0.005	0.07	—	0.07	0.07	—	0.07	—	452	452	0.02	< 0.005	—	454
Paving	0.00	0.00	—	—	—	—	—	—	—	—	—	—	—	—	—	—	—	—
Onsite truck	0.00	0.00	0.00	0.00	0.00	0.00	0.00	0.00	0.00	0.00	0.00	—	0.00	0.00	0.00	0.00	0.00	0.00
Annual	—	—	—	—	—	—	—	—	—	—	—	—	—	—	—	—	—	—
Off-Roa d Equipm ent	0.04	0.04	0.35	0.54	< 0.005	0.01	—	0.01	0.01	—	0.01	—	74.9	74.9	< 0.005	< 0.005	—	75.1
Paving	0.00	0.00	—	—	—	—	—	—	—	—	—	—	—	—	—	—	—	—
Onsite truck	0.00	0.00	0.00	0.00	0.00	0.00	0.00	0.00	0.00	0.00	0.00	—	0.00	0.00	0.00	0.00	0.00	0.00
Offsite	—	—	—	—	—	—	—	—	—	—	—	—	—	—	—	—	—	—

Daily, Summer (Max)	—	—	—	—	—	—	—	—	—	—	—	—	—	—	—	—	—	—
Worker	0.06	0.06	0.04	0.87	0.00	0.00	0.20	0.20	0.00	0.05	0.05	—	196	196	< 0.005	0.01	0.50	198
Vendor	0.00	0.00	0.00	0.00	0.00	0.00	0.00	0.00	0.00	0.00	0.00	—	0.00	0.00	0.00	0.00	0.00	0.00
Hauling	0.00	0.00	0.00	0.00	0.00	0.00	0.00	0.00	0.00	0.00	0.00	—	0.00	0.00	0.00	0.00	0.00	0.00
Daily, Winter (Max)	—	—	—	—	—	—	—	—	—	—	—	—	—	—	—	—	—	—
Worker	0.05	0.05	0.05	0.65	0.00	0.00	0.20	0.20	0.00	0.05	0.05	—	180	180	< 0.005	0.01	0.01	182
Vendor	0.00	0.00	0.00	0.00	0.00	0.00	0.00	0.00	0.00	0.00	0.00	—	0.00	0.00	0.00	0.00	0.00	0.00
Hauling	0.00	0.00	0.00	0.00	0.00	0.00	0.00	0.00	0.00	0.00	0.00	—	0.00	0.00	0.00	0.00	0.00	0.00
Average Daily	—	—	—	—	—	—	—	—	—	—	—	—	—	—	—	—	—	—
Worker	0.02	0.01	0.02	0.21	0.00	0.00	0.06	0.06	0.00	0.01	0.01	—	54.6	54.6	< 0.005	< 0.005	0.07	55.3
Vendor	0.00	0.00	0.00	0.00	0.00	0.00	0.00	0.00	0.00	0.00	0.00	—	0.00	0.00	0.00	0.00	0.00	0.00
Hauling	0.00	0.00	0.00	0.00	0.00	0.00	0.00	0.00	0.00	0.00	0.00	—	0.00	0.00	0.00	0.00	0.00	0.00
Annual	—	—	—	—	—	—	—	—	—	—	—	—	—	—	—	—	—	—
Worker	< 0.005	< 0.005	< 0.005	0.04	0.00	0.00	0.01	0.01	0.00	< 0.005	< 0.005	—	9.04	9.04	< 0.005	< 0.005	0.01	9.16
Vendor	0.00	0.00	0.00	0.00	0.00	0.00	0.00	0.00	0.00	0.00	0.00	—	0.00	0.00	0.00	0.00	0.00	0.00
Hauling	0.00	0.00	0.00	0.00	0.00	0.00	0.00	0.00	0.00	0.00	0.00	—	0.00	0.00	0.00	0.00	0.00	0.00

3.13. Paving (2030) - Unmitigated

Criteria Pollutants (lb/day for daily, ton/yr for annual) and GHGs (lb/day for daily, MT/yr for annual)

Location	TOG	ROG	NOx	CO	SO2	PM10E	PM10D	PM10T	PM2.5E	PM2.5D	PM2.5T	BCO2	NBCO2	CO2T	CH4	N2O	R	CO2e
Onsite	—	—	—	—	—	—	—	—	—	—	—	—	—	—	—	—	—	—
Daily, Summer (Max)	—	—	—	—	—	—	—	—	—	—	—	—	—	—	—	—	—	—

Daily, Winter (Max)	—	—	—	—	—	—	—	—	—	—	—	—	—	—	—	—	—	—
Off-Road Equipment	0.77	0.64	6.28	9.90	0.01	0.22	—	0.22	0.20	—	0.20	—	1,511	1,511	0.06	0.01	—	1,516
Paving	0.00	0.00	—	—	—	—	—	—	—	—	—	—	—	—	—	—	—	—
Onsite truck	0.00	0.00	0.00	0.00	0.00	0.00	0.00	0.00	0.00	0.00	0.00	—	0.00	0.00	0.00	0.00	0.00	0.00
Average Daily	—	—	—	—	—	—	—	—	—	—	—	—	—	—	—	—	—	—
Off-Road Equipment	< 0.005	< 0.005	0.01	0.02	< 0.005	< 0.005	—	< 0.005	< 0.005	—	< 0.005	—	2.96	2.96	< 0.005	< 0.005	—	2.97
Paving	0.00	0.00	—	—	—	—	—	—	—	—	—	—	—	—	—	—	—	—
Onsite truck	0.00	0.00	0.00	0.00	0.00	0.00	0.00	0.00	0.00	0.00	0.00	—	0.00	0.00	0.00	0.00	0.00	0.00
Annual	—	—	—	—	—	—	—	—	—	—	—	—	—	—	—	—	—	—
Off-Road Equipment	< 0.005	< 0.005	< 0.005	< 0.005	< 0.005	< 0.005	—	< 0.005	< 0.005	—	< 0.005	—	0.49	0.49	< 0.005	< 0.005	—	0.49
Paving	0.00	0.00	—	—	—	—	—	—	—	—	—	—	—	—	—	—	—	—
Onsite truck	0.00	0.00	0.00	0.00	0.00	0.00	0.00	0.00	0.00	0.00	0.00	—	0.00	0.00	0.00	0.00	0.00	0.00
Offsite	—	—	—	—	—	—	—	—	—	—	—	—	—	—	—	—	—	—
Daily, Summer (Max)	—	—	—	—	—	—	—	—	—	—	—	—	—	—	—	—	—	—
Daily, Winter (Max)	—	—	—	—	—	—	—	—	—	—	—	—	—	—	—	—	—	—
Worker	0.05	0.04	0.05	0.61	0.00	0.00	0.20	0.20	0.00	0.05	0.05	—	177	177	< 0.005	0.01	0.01	179

Vendor	0.00	0.00	0.00	0.00	0.00	0.00	0.00	0.00	0.00	0.00	0.00	—	0.00	0.00	0.00	0.00	0.00	0.00
Hauling	0.00	0.00	0.00	0.00	0.00	0.00	0.00	0.00	0.00	0.00	0.00	—	0.00	0.00	0.00	0.00	0.00	0.00
Average Daily	—	—	—	—	—	—	—	—	—	—	—	—	—	—	—	—	—	—
Worker	< 0.005	< 0.005	< 0.005	< 0.005	0.00	0.00	< 0.005	< 0.005	0.00	< 0.005	< 0.005	—	0.35	0.35	< 0.005	< 0.005	< 0.005	0.36
Vendor	0.00	0.00	0.00	0.00	0.00	0.00	0.00	0.00	0.00	0.00	0.00	—	0.00	0.00	0.00	0.00	0.00	0.00
Hauling	0.00	0.00	0.00	0.00	0.00	0.00	0.00	0.00	0.00	0.00	0.00	—	0.00	0.00	0.00	0.00	0.00	0.00
Annual	—	—	—	—	—	—	—	—	—	—	—	—	—	—	—	—	—	—
Worker	< 0.005	< 0.005	< 0.005	< 0.005	0.00	0.00	< 0.005	< 0.005	0.00	< 0.005	< 0.005	—	0.06	0.06	< 0.005	< 0.005	< 0.005	0.06
Vendor	0.00	0.00	0.00	0.00	0.00	0.00	0.00	0.00	0.00	0.00	0.00	—	0.00	0.00	0.00	0.00	0.00	0.00
Hauling	0.00	0.00	0.00	0.00	0.00	0.00	0.00	0.00	0.00	0.00	0.00	—	0.00	0.00	0.00	0.00	0.00	0.00

3.15. Architectural Coating (2029) - Unmitigated

Criteria Pollutants (lb/day for daily, ton/yr for annual) and GHGs (lb/day for daily, MT/yr for annual)

Location	TOG	ROG	NOx	CO	SO2	PM10E	PM10D	PM10T	PM2.5E	PM2.5D	PM2.5T	BCO2	NBCO2	CO2T	CH4	N2O	R	CO2e
Onsite	—	—	—	—	—	—	—	—	—	—	—	—	—	—	—	—	—	—
Daily, Summer (Max)	—	—	—	—	—	—	—	—	—	—	—	—	—	—	—	—	—	—
Off-Road Equipment	0.17	0.14	1.06	1.48	< 0.005	0.02	—	0.02	0.02	—	0.02	—	178	178	0.01	< 0.005	—	179
Architectural Coatings	43.5	43.5	—	—	—	—	—	—	—	—	—	—	—	—	—	—	—	—
Onsite truck	0.00	0.00	0.00	0.00	0.00	0.00	0.00	0.00	0.00	0.00	0.00	—	0.00	0.00	0.00	0.00	0.00	0.00
Daily, Winter (Max)	—	—	—	—	—	—	—	—	—	—	—	—	—	—	—	—	—	—

Off-Road Equipment	0.17	0.14	1.06	1.48	< 0.005	0.02	—	0.02	0.02	—	0.02	—	178	178	0.01	< 0.005	—	179
Architectural Coatings	43.5	43.5	—	—	—	—	—	—	—	—	—	—	—	—	—	—	—	—
Onsite truck	0.00	0.00	0.00	0.00	0.00	0.00	0.00	0.00	0.00	0.00	0.00	—	0.00	0.00	0.00	0.00	0.00	0.00
Average Daily	—	—	—	—	—	—	—	—	—	—	—	—	—	—	—	—	—	—
Off-Road Equipment	0.05	0.04	0.32	0.44	< 0.005	0.01	—	0.01	< 0.005	—	< 0.005	—	53.3	53.3	< 0.005	< 0.005	—	53.5
Architectural Coatings	13.0	13.0	—	—	—	—	—	—	—	—	—	—	—	—	—	—	—	—
Onsite truck	0.00	0.00	0.00	0.00	0.00	0.00	0.00	0.00	0.00	0.00	0.00	—	0.00	0.00	0.00	0.00	0.00	0.00
Annual	—	—	—	—	—	—	—	—	—	—	—	—	—	—	—	—	—	—
Off-Road Equipment	0.01	0.01	0.06	0.08	< 0.005	< 0.005	—	< 0.005	< 0.005	—	< 0.005	—	8.82	8.82	< 0.005	< 0.005	—	8.85
Architectural Coatings	2.37	2.37	—	—	—	—	—	—	—	—	—	—	—	—	—	—	—	—
Onsite truck	0.00	0.00	0.00	0.00	0.00	0.00	0.00	0.00	0.00	0.00	0.00	—	0.00	0.00	0.00	0.00	0.00	0.00
Offsite	—	—	—	—	—	—	—	—	—	—	—	—	—	—	—	—	—	—
Daily, Summer (Max)	—	—	—	—	—	—	—	—	—	—	—	—	—	—	—	—	—	—
Worker	0.17	0.17	0.14	2.62	0.00	0.00	0.59	0.59	0.00	0.14	0.14	—	590	590	0.01	0.02	1.52	598
Vendor	0.00	0.00	0.00	0.00	0.00	0.00	0.00	0.00	0.00	0.00	0.00	—	0.00	0.00	0.00	0.00	0.00	0.00

Hauling	0.00	0.00	0.00	0.00	0.00	0.00	0.00	0.00	0.00	0.00	0.00	—	0.00	0.00	0.00	0.00	0.00	0.00
Daily, Winter (Max)	—	—	—	—	—	—	—	—	—	—	—	—	—	—	—	—	—	—
Worker	0.16	0.14	0.16	1.97	0.00	0.00	0.59	0.59	0.00	0.14	0.14	—	543	543	0.01	0.02	0.04	549
Vendor	0.00	0.00	0.00	0.00	0.00	0.00	0.00	0.00	0.00	0.00	0.00	—	0.00	0.00	0.00	0.00	0.00	0.00
Hauling	0.00	0.00	0.00	0.00	0.00	0.00	0.00	0.00	0.00	0.00	0.00	—	0.00	0.00	0.00	0.00	0.00	0.00
Average Daily	—	—	—	—	—	—	—	—	—	—	—	—	—	—	—	—	—	—
Worker	0.05	0.04	0.05	0.62	0.00	0.00	0.18	0.18	0.00	0.04	0.04	—	165	165	< 0.005	0.01	0.20	167
Vendor	0.00	0.00	0.00	0.00	0.00	0.00	0.00	0.00	0.00	0.00	0.00	—	0.00	0.00	0.00	0.00	0.00	0.00
Hauling	0.00	0.00	0.00	0.00	0.00	0.00	0.00	0.00	0.00	0.00	0.00	—	0.00	0.00	0.00	0.00	0.00	0.00
Annual	—	—	—	—	—	—	—	—	—	—	—	—	—	—	—	—	—	—
Worker	0.01	0.01	0.01	0.11	0.00	0.00	0.03	0.03	0.00	0.01	0.01	—	27.2	27.2	< 0.005	< 0.005	0.03	27.6
Vendor	0.00	0.00	0.00	0.00	0.00	0.00	0.00	0.00	0.00	0.00	0.00	—	0.00	0.00	0.00	0.00	0.00	0.00
Hauling	0.00	0.00	0.00	0.00	0.00	0.00	0.00	0.00	0.00	0.00	0.00	—	0.00	0.00	0.00	0.00	0.00	0.00

3.17. Architectural Coating (2030) - Unmitigated

Criteria Pollutants (lb/day for daily, ton/yr for annual) and GHGs (lb/day for daily, MT/yr for annual)

Location	TOG	ROG	NOx	CO	SO2	PM10E	PM10D	PM10T	PM2.5E	PM2.5D	PM2.5T	BCO2	NBCO2	CO2T	CH4	N2O	R	CO2e
Onsite	—	—	—	—	—	—	—	—	—	—	—	—	—	—	—	—	—	—
Daily, Summer (Max)	—	—	—	—	—	—	—	—	—	—	—	—	—	—	—	—	—	—
Daily, Winter (Max)	—	—	—	—	—	—	—	—	—	—	—	—	—	—	—	—	—	—
Off-Road Equipment	0.16	0.13	1.05	1.48	< 0.005	0.01	—	0.01	0.01	—	0.01	—	178	178	0.01	< 0.005	—	179

Architectural	43.5	43.5	—	—	—	—	—	—	—	—	—	—	—	—	—	—	—	—
Onsite truck	0.00	0.00	0.00	0.00	0.00	0.00	0.00	0.00	0.00	0.00	0.00	—	0.00	0.00	0.00	0.00	0.00	0.00
Average Daily	—	—	—	—	—	—	—	—	—	—	—	—	—	—	—	—	—	—
Off-Road Equipment	< 0.005	< 0.005	< 0.005	< 0.005	< 0.005	< 0.005	—	< 0.005	< 0.005	—	< 0.005	—	0.35	0.35	< 0.005	< 0.005	—	0.35
Architectural Coatings	0.09	0.09	—	—	—	—	—	—	—	—	—	—	—	—	—	—	—	—
Onsite truck	0.00	0.00	0.00	0.00	0.00	0.00	0.00	0.00	0.00	0.00	0.00	—	0.00	0.00	0.00	0.00	0.00	0.00
Annual	—	—	—	—	—	—	—	—	—	—	—	—	—	—	—	—	—	—
Off-Road Equipment	< 0.005	< 0.005	< 0.005	< 0.005	< 0.005	< 0.005	—	< 0.005	< 0.005	—	< 0.005	—	0.06	0.06	< 0.005	< 0.005	—	0.06
Architectural Coatings	0.02	0.02	—	—	—	—	—	—	—	—	—	—	—	—	—	—	—	—
Onsite truck	0.00	0.00	0.00	0.00	0.00	0.00	0.00	0.00	0.00	0.00	0.00	—	0.00	0.00	0.00	0.00	0.00	0.00
Offsite	—	—	—	—	—	—	—	—	—	—	—	—	—	—	—	—	—	—
Daily, Summer (Max)	—	—	—	—	—	—	—	—	—	—	—	—	—	—	—	—	—	—
Daily, Winter (Max)	—	—	—	—	—	—	—	—	—	—	—	—	—	—	—	—	—	—
Worker	0.15	0.13	0.14	1.85	0.00	0.00	0.59	0.59	0.00	0.14	0.14	—	534	534	0.01	0.02	0.04	540
Vendor	0.00	0.00	0.00	0.00	0.00	0.00	0.00	0.00	0.00	0.00	0.00	—	0.00	0.00	0.00	0.00	0.00	0.00

Hauling	0.00	0.00	0.00	0.00	0.00	0.00	0.00	0.00	0.00	0.00	0.00	—	0.00	0.00	0.00	0.00	0.00	0.00
Average Daily	—	—	—	—	—	—	—	—	—	—	—	—	—	—	—	—	—	—
Worker	< 0.005	< 0.005	< 0.005	< 0.005	0.00	0.00	< 0.005	< 0.005	0.00	< 0.005	< 0.005	—	1.06	1.06	< 0.005	< 0.005	< 0.005	1.07
Vendor	0.00	0.00	0.00	0.00	0.00	0.00	0.00	0.00	0.00	0.00	0.00	—	0.00	0.00	0.00	0.00	0.00	0.00
Hauling	0.00	0.00	0.00	0.00	0.00	0.00	0.00	0.00	0.00	0.00	0.00	—	0.00	0.00	0.00	0.00	0.00	0.00
Annual	—	—	—	—	—	—	—	—	—	—	—	—	—	—	—	—	—	—
Worker	< 0.005	< 0.005	< 0.005	< 0.005	0.00	0.00	< 0.005	< 0.005	0.00	< 0.005	< 0.005	—	0.18	0.18	< 0.005	< 0.005	< 0.005	0.18
Vendor	0.00	0.00	0.00	0.00	0.00	0.00	0.00	0.00	0.00	0.00	0.00	—	0.00	0.00	0.00	0.00	0.00	0.00
Hauling	0.00	0.00	0.00	0.00	0.00	0.00	0.00	0.00	0.00	0.00	0.00	—	0.00	0.00	0.00	0.00	0.00	0.00

4. Operations Emissions Details

4.10. Soil Carbon Accumulation By Vegetation Type

4.10.1. Soil Carbon Accumulation By Vegetation Type - Unmitigated

Criteria Pollutants (lb/day for daily, ton/yr for annual) and GHGs (lb/day for daily, MT/yr for annual)

Vegetation	TOG	ROG	NOx	CO	SO2	PM10E	PM10D	PM10T	PM2.5E	PM2.5D	PM2.5T	BCO2	NBCO2	CO2T	CH4	N2O	R	CO2e
Daily, Summer (Max)	—	—	—	—	—	—	—	—	—	—	—	—	—	—	—	—	—	—
Total	—	—	—	—	—	—	—	—	—	—	—	—	—	—	—	—	—	—
Daily, Winter (Max)	—	—	—	—	—	—	—	—	—	—	—	—	—	—	—	—	—	—
Total	—	—	—	—	—	—	—	—	—	—	—	—	—	—	—	—	—	—
Annual	—	—	—	—	—	—	—	—	—	—	—	—	—	—	—	—	—	—
Total	—	—	—	—	—	—	—	—	—	—	—	—	—	—	—	—	—	—

4.10.2. Above and Belowground Carbon Accumulation by Land Use Type - Unmitigated

Criteria Pollutants (lb/day for daily, ton/yr for annual) and GHGs (lb/day for daily, MT/yr for annual)

Land Use	TOG	ROG	NOx	CO	SO2	PM10E	PM10D	PM10T	PM2.5E	PM2.5D	PM2.5T	BCO2	NBCO2	CO2T	CH4	N2O	R	CO2e
Daily, Summer (Max)	—	—	—	—	—	—	—	—	—	—	—	—	—	—	—	—	—	—
Total	—	—	—	—	—	—	—	—	—	—	—	—	—	—	—	—	—	—
Daily, Winter (Max)	—	—	—	—	—	—	—	—	—	—	—	—	—	—	—	—	—	—
Total	—	—	—	—	—	—	—	—	—	—	—	—	—	—	—	—	—	—
Annual	—	—	—	—	—	—	—	—	—	—	—	—	—	—	—	—	—	—
Total	—	—	—	—	—	—	—	—	—	—	—	—	—	—	—	—	—	—

4.10.3. Avoided and Sequestered Emissions by Species - Unmitigated

Criteria Pollutants (lb/day for daily, ton/yr for annual) and GHGs (lb/day for daily, MT/yr for annual)

Species	TOG	ROG	NOx	CO	SO2	PM10E	PM10D	PM10T	PM2.5E	PM2.5D	PM2.5T	BCO2	NBCO2	CO2T	CH4	N2O	R	CO2e
Daily, Summer (Max)	—	—	—	—	—	—	—	—	—	—	—	—	—	—	—	—	—	—
Avoided	—	—	—	—	—	—	—	—	—	—	—	—	—	—	—	—	—	—
Subtotal	—	—	—	—	—	—	—	—	—	—	—	—	—	—	—	—	—	—
Sequestered	—	—	—	—	—	—	—	—	—	—	—	—	—	—	—	—	—	—
Subtotal	—	—	—	—	—	—	—	—	—	—	—	—	—	—	—	—	—	—
Removed	—	—	—	—	—	—	—	—	—	—	—	—	—	—	—	—	—	—
Subtotal	—	—	—	—	—	—	—	—	—	—	—	—	—	—	—	—	—	—
—	—	—	—	—	—	—	—	—	—	—	—	—	—	—	—	—	—	—

Daily, Winter (Max)	—	—	—	—	—	—	—	—	—	—	—	—	—	—	—	—	—	—
Avoided	—	—	—	—	—	—	—	—	—	—	—	—	—	—	—	—	—	—
Subtotal	—	—	—	—	—	—	—	—	—	—	—	—	—	—	—	—	—	—
Sequestered	—	—	—	—	—	—	—	—	—	—	—	—	—	—	—	—	—	—
Subtotal	—	—	—	—	—	—	—	—	—	—	—	—	—	—	—	—	—	—
Removed	—	—	—	—	—	—	—	—	—	—	—	—	—	—	—	—	—	—
Subtotal	—	—	—	—	—	—	—	—	—	—	—	—	—	—	—	—	—	—
—	—	—	—	—	—	—	—	—	—	—	—	—	—	—	—	—	—	—
Annual	—	—	—	—	—	—	—	—	—	—	—	—	—	—	—	—	—	—
Avoided	—	—	—	—	—	—	—	—	—	—	—	—	—	—	—	—	—	—
Subtotal	—	—	—	—	—	—	—	—	—	—	—	—	—	—	—	—	—	—
Sequestered	—	—	—	—	—	—	—	—	—	—	—	—	—	—	—	—	—	—
Subtotal	—	—	—	—	—	—	—	—	—	—	—	—	—	—	—	—	—	—
Removed	—	—	—	—	—	—	—	—	—	—	—	—	—	—	—	—	—	—
Subtotal	—	—	—	—	—	—	—	—	—	—	—	—	—	—	—	—	—	—
—	—	—	—	—	—	—	—	—	—	—	—	—	—	—	—	—	—	—

5. Activity Data

5.1. Construction Schedule

Phase Name	Phase Type	Start Date	End Date	Days Per Week	Work Days per Phase	Phase Description
Building Construction	Building Construction	3/2/2026	1/1/2030	5.00	1,002	—
Paving	Paving	8/1/2029	1/1/2030	5.00	110	—
Architectural Coating	Architectural Coating	8/1/2029	1/1/2030	5.00	110	—

5.2. Off-Road Equipment

5.2.1. Unmitigated

Phase Name	Equipment Type	Fuel Type	Engine Tier	Number per Day	Hours Per Day	Horsepower	Load Factor
Building Construction	Forklifts	Diesel	Average	3.00	8.00	82.0	0.20
Building Construction	Generator Sets	Diesel	Average	1.00	8.00	14.0	0.74
Building Construction	Cranes	Diesel	Average	1.00	8.00	367	0.29
Building Construction	Welders	Diesel	Average	1.00	8.00	46.0	0.45
Building Construction	Tractors/Loaders/Backhoes	Diesel	Average	3.00	8.00	84.0	0.37
Paving	Pavers	Diesel	Average	2.00	8.00	81.0	0.42
Paving	Paving Equipment	Diesel	Average	2.00	8.00	89.0	0.36
Paving	Rollers	Diesel	Average	2.00	8.00	36.0	0.38
Architectural Coating	Air Compressors	Diesel	Average	1.00	8.00	37.0	0.48

5.3. Construction Vehicles

5.3.1. Unmitigated

Phase Name	Trip Type	One-Way Trips per Day	Miles per Trip	Vehicle Mix
Building Construction	—	—	—	—
Building Construction	Worker	226	18.5	LDA,LDT1,LDT2
Building Construction	Vendor	44.5	10.2	HHDT,MHDT
Building Construction	Hauling	0.00	20.0	HHDT
Building Construction	Onsite truck	—	—	HHDT
Paving	—	—	—	—
Paving	Worker	15.0	18.5	LDA,LDT1,LDT2
Paving	Vendor	—	10.2	HHDT,MHDT
Paving	Hauling	0.00	20.0	HHDT

Paving	Onsite truck	—	—	HHDT
Architectural Coating	—	—	—	—
Architectural Coating	Worker	45.2	18.5	LDA,LDT1,LDT2
Architectural Coating	Vendor	—	10.2	HHDT,MHDT
Architectural Coating	Hauling	0.00	20.0	HHDT
Architectural Coating	Onsite truck	—	—	HHDT

5.4. Vehicles

5.4.1. Construction Vehicle Control Strategies

Non-applicable. No control strategies activated by user.

5.5. Architectural Coatings

Phase Name	Residential Interior Area Coated (sq ft)	Residential Exterior Area Coated (sq ft)	Non-Residential Interior Area Coated (sq ft)	Non-Residential Exterior Area Coated (sq ft)	Parking Area Coated (sq ft)
Architectural Coating	1,260,603	420,201	0.00	0.00	190,662

5.6. Dust Mitigation

5.6.1. Construction Earthmoving Activities

Phase Name	Material Imported (cy)	Material Exported (cy)	Acres Graded (acres)	Material Demolished (sq. ft.)	Acres Paved (acres)
Paving	0.00	0.00	0.00	0.00	75.2

5.6.2. Construction Earthmoving Control Strategies

Control Strategies Applied	Frequency (per day)	PM10 Reduction	PM2.5 Reduction
Water Exposed Area	3	74%	74%

5.7. Construction Paving

Land Use	Area Paved (acres)	% Asphalt
Single Family Housing	2.25	0%
Apartments Low Rise	—	0%
Retirement Community	—	0%
City Park	0.00	0%
Other Non-Asphalt Surfaces	73.0	0%

5.8. Construction Electricity Consumption and Emissions Factors

kWh per Year and Emission Factor (lb/MWh)

Year	kWh per Year	CO2	CH4	N2O
2027	0.00	532	0.03	< 0.005
2026	0.00	532	0.03	< 0.005
2028	0.00	532	0.03	< 0.005
2029	0.00	532	0.03	< 0.005
2030	0.00	532	0.03	< 0.005

5.18. Vegetation

5.18.1. Land Use Change

5.18.1.1. Unmitigated

Vegetation Land Use Type	Vegetation Soil Type	Initial Acres	Final Acres

5.18.1. Biomass Cover Type

5.18.1.1. Unmitigated

Biomass Cover Type	Initial Acres	Final Acres

5.18.2. Sequestration

5.18.2.1. Unmitigated

Tree Type	Number	Electricity Saved (kWh/year)	Natural Gas Saved (btu/year)

6. Climate Risk Detailed Report

6.1. Climate Risk Summary

Cal-Adapt midcentury 2040–2059 average projections for four hazards are reported below for your project location. These are under Representation Concentration Pathway (RCP) 8.5 which assumes GHG emissions will continue to rise strongly through 2050 and then plateau around 2100.

Climate Hazard	Result for Project Location	Unit
Temperature and Extreme Heat	28.9	annual days of extreme heat
Extreme Precipitation	2.65	annual days with precipitation above 20 mm
Sea Level Rise	—	meters of inundation depth
Wildfire	27.9	annual hectares burned

Temperature and Extreme Heat data are for grid cell in which your project are located. The projection is based on the 98th historical percentile of daily maximum/minimum temperatures from observed historical data (32 climate model ensemble from Cal-Adapt, 2040–2059 average under RCP 8.5). Each grid cell is 6 kilometers (km) by 6 km, or 3.7 miles (mi) by 3.7 mi.
Extreme Precipitation data are for the grid cell in which your project are located. The threshold of 20 mm is equivalent to about ¾ an inch of rain, which would be light to moderate rainfall if received over a full day or heavy rain if received over a period of 2 to 4 hours. Each grid cell is 6 kilometers (km) by 6 km, or 3.7 miles (mi) by 3.7 mi.
Sea Level Rise data are for the grid cell in which your project are located. The projections are from Radke et al. (2017), as reported in Cal-Adapt (Radke et al., 2017, CEC-500-2017-008), and consider inundation location and depth for the San Francisco Bay, the Sacramento-San Joaquin River Delta and California coast resulting different increments of sea level rise coupled with extreme storm events. Users may select from four scenarios to view the range in potential inundation depth for the grid cell. The four scenarios are: No rise, 0.5 meter, 1.0 meter, 1.41 meters
Wildfire data are for the grid cell in which your project are located. The projections are from UC Davis, as reported in Cal-Adapt (2040–2059 average under RCP 8.5), and consider historical data of climate, vegetation, population density, and large (> 400 ha) fire history. Users may select from four model simulations to view the range in potential wildfire probabilities for the grid cell. The four simulations make different assumptions about expected rainfall and temperature are: Warmer/drier (HadGEM2-ES), Cooler/wetter (CNRM-CM5), Average conditions (CanESM2), Range of different rainfall and temperature possibilities (MIROC5). Each grid cell is 6 kilometers (km) by 6 km, or 3.7 miles (mi) by 3.7 mi.

6.2. Initial Climate Risk Scores

Climate Hazard	Exposure Score	Sensitivity Score	Adaptive Capacity Score	Vulnerability Score
Temperature and Extreme Heat	3	0	0	N/A
Extreme Precipitation	N/A	N/A	N/A	N/A
Sea Level Rise	1	0	0	N/A

Wildfire	1	0	0	N/A
Flooding	N/A	N/A	N/A	N/A
Drought	N/A	N/A	N/A	N/A
Snowpack Reduction	N/A	N/A	N/A	N/A
Air Quality Degradation	0	0	0	N/A

The sensitivity score reflects the extent to which a project would be adversely affected by exposure to a climate hazard. Exposure is rated on a scale of 1 to 5, with a score of 5 representing the greatest exposure.
The adaptive capacity of a project refers to its ability to manage and reduce vulnerabilities from projected climate hazards. Adaptive capacity is rated on a scale of 1 to 5, with a score of 5 representing the greatest ability to adapt.
The overall vulnerability scores are calculated based on the potential impacts and adaptive capacity assessments for each hazard. Scores do not include implementation of climate risk reduction measures.

6.3. Adjusted Climate Risk Scores

Climate Hazard	Exposure Score	Sensitivity Score	Adaptive Capacity Score	Vulnerability Score
Temperature and Extreme Heat	3	1	1	3
Extreme Precipitation	N/A	N/A	N/A	N/A
Sea Level Rise	1	1	1	2
Wildfire	1	1	1	2
Flooding	N/A	N/A	N/A	N/A
Drought	N/A	N/A	N/A	N/A
Snowpack Reduction	N/A	N/A	N/A	N/A
Air Quality Degradation	1	1	1	2

The sensitivity score reflects the extent to which a project would be adversely affected by exposure to a climate hazard. Exposure is rated on a scale of 1 to 5, with a score of 5 representing the greatest exposure.
The adaptive capacity of a project refers to its ability to manage and reduce vulnerabilities from projected climate hazards. Adaptive capacity is rated on a scale of 1 to 5, with a score of 5 representing the greatest ability to adapt.
The overall vulnerability scores are calculated based on the potential impacts and adaptive capacity assessments for each hazard. Scores include implementation of climate risk reduction measures.

6.4. Climate Risk Reduction Measures

7. Health and Equity Details

7.1. CalEnviroScreen 4.0 Scores

The maximum CalEnviroScreen score is 100. A high score (i.e., greater than 50) reflects a higher pollution burden compared to other census tracts in the state.

Indicator	Result for Project Census Tract
Exposure Indicators	—
AQ-Ozone	80.0
AQ-PM	37.9
AQ-DPM	44.4
Drinking Water	10.2
Lead Risk Housing	9.44
Pesticides	0.00
Toxic Releases	14.8
Traffic	16.4
Effect Indicators	—
CleanUp Sites	0.00
Groundwater	0.00
Haz Waste Facilities/Generators	5.57
Impaired Water Bodies	58.7
Solid Waste	0.00
Sensitive Population	—
Asthma	29.8
Cardio-vascular	78.4
Low Birth Weights	36.1
Socioeconomic Factor Indicators	—
Education	27.6
Housing	13.6
Linguistic	17.3
Poverty	41.5
Unemployment	87.4

7.2. Healthy Places Index Scores

The maximum Health Places Index score is 100. A high score (i.e., greater than 50) reflects healthier community conditions compared to other census tracts in the state.

Indicator	Result for Project Census Tract
Economic	—
Above Poverty	73.36070833
Employed	15.11612986
Median HI	82.34312845
Education	—
Bachelor's or higher	49.0183498
High school enrollment	9.611189529
Preschool enrollment	44.32182728
Transportation	—
Auto Access	92.6344155
Active commuting	1.039394328
Social	—
2-parent households	67.89426408
Voting	50.86616194
Neighborhood	—
Alcohol availability	97.0101373
Park access	2.194276915
Retail density	3.195175157
Supermarket access	12.42140382
Tree canopy	3.284999358
Housing	—
Homeownership	79.76389067
Housing habitability	86.52636982
Low-inc homeowner severe housing cost burden	61.08045682
Low-inc renter severe housing cost burden	79.71256256

Uncrowded housing	59.34813294
Health Outcomes	—
Insured adults	89.88836135
Arthritis	14.6
Asthma ER Admissions	91.2
High Blood Pressure	23.1
Cancer (excluding skin)	16.1
Asthma	49.0
Coronary Heart Disease	25.9
Chronic Obstructive Pulmonary Disease	35.3
Diagnosed Diabetes	68.9
Life Expectancy at Birth	59.4
Cognitively Disabled	68.5
Physically Disabled	41.1
Heart Attack ER Admissions	13.8
Mental Health Not Good	60.0
Chronic Kidney Disease	55.3
Obesity	44.9
Pedestrian Injuries	58.6
Physical Health Not Good	57.2
Stroke	51.7
Health Risk Behaviors	—
Binge Drinking	15.4
Current Smoker	54.4
No Leisure Time for Physical Activity	70.6
Climate Change Exposures	—
Wildfire Risk	4.5
SLR Inundation Area	0.0

Children	3.5
Elderly	83.1
English Speaking	72.6
Foreign-born	27.2
Outdoor Workers	51.2
Climate Change Adaptive Capacity	—
Impervious Surface Cover	68.6
Traffic Density	14.8
Traffic Access	23.0
Other Indices	—
Hardship	36.3
Other Decision Support	—
2016 Voting	63.0

7.3. Overall Health & Equity Scores

Metric	Result for Project Census Tract
CalEnviroScreen 4.0 Score for Project Location (a)	18.0
Healthy Places Index Score for Project Location (b)	53.0
Project Located in a Designated Disadvantaged Community (Senate Bill 535)	No
Project Located in a Low-Income Community (Assembly Bill 1550)	No
Project Located in a Community Air Protection Program Community (Assembly Bill 617)	No

a: The maximum CalEnviroScreen score is 100. A high score (i.e., greater than 50) reflects a higher pollution burden compared to other census tracts in the state.
b: The maximum Health Places Index score is 100. A high score (i.e., greater than 50) reflects healthier community conditions compared to other census tracts in the state.

7.4. Health & Equity Measures

No Health & Equity Measures selected.

7.5. Evaluation Scorecard

Health & Equity Evaluation Scorecard not completed.

7.6. Health & Equity Custom Measures

No Health & Equity Custom Measures created.

8. User Changes to Default Data

Screen	Justification
Construction: Construction Phases	Taken from client data. Building Construction, Paving, and Architectural Coating overlap to present a conservative analysis.
Construction: Off-Road Equipment	Taken from client data. Standard 8 hours work days.
Construction: Trips and VMT	Vendor Trips adjusted based on CalEEMod defaults for Building Construction and number of days for Grading and Building Construction
Construction: Architectural Coatings	SCAQMD Rule 1113
Land Use	Total Project acreage for Phase 2 is 137.93 acres.

This page intentionally left blank

APPENDIX 3.5:

CALEEMOD OFF-SITE CONSTRUCTION (MITIGATED) EMISSIONS MODEL OUTPUTS

16056 - Keller Crossing Entitlements (Off-Site - Mitigated) Detailed Report

Table of Contents

1. Basic Project Information

1.1. Basic Project Information

1.2. Land Use Types

1.3. User-Selected Emission Reduction Measures by Emissions Sector

2. Emissions Summary

2.1. Construction Emissions Compared Against Thresholds

2.2. Construction Emissions by Year, Unmitigated

3. Construction Emissions Details

3.1. Grading (2025) - Unmitigated

3.3. Grading (2026) - Unmitigated

3.5. Sewer, Drain, Water (2026) - Unmitigated

3.7. Utility Crossing (2026) - Unmitigated

3.9. Dry Utilities (2026) - Unmitigated

3.11. Curb, Gutter, Street Improvement (2026) - Unmitigated

3.13. Curb, Gutter, Street Improvement (2027) - Unmitigated

4. Operations Emissions Details

4.10. Soil Carbon Accumulation By Vegetation Type

4.10.1. Soil Carbon Accumulation By Vegetation Type - Unmitigated

4.10.2. Above and Belowground Carbon Accumulation by Land Use Type - Unmitigated

4.10.3. Avoided and Sequestered Emissions by Species - Unmitigated

5. Activity Data

5.1. Construction Schedule

5.2. Off-Road Equipment

5.2.1. Unmitigated

5.3. Construction Vehicles

5.3.1. Unmitigated

5.4. Vehicles

5.4.1. Construction Vehicle Control Strategies

5.5. Architectural Coatings

5.6. Dust Mitigation

5.6.1. Construction Earthmoving Activities

5.6.2. Construction Earthmoving Control Strategies

5.7. Construction Paving

5.8. Construction Electricity Consumption and Emissions Factors

5.18. Vegetation

5.18.1. Land Use Change

5.18.1.1. Unmitigated

5.18.1. Biomass Cover Type

5.18.1.1. Unmitigated

5.18.2. Sequestration

5.18.2.1. Unmitigated

6. Climate Risk Detailed Report

6.1. Climate Risk Summary

6.2. Initial Climate Risk Scores

6.3. Adjusted Climate Risk Scores

6.4. Climate Risk Reduction Measures

7. Health and Equity Details

7.1. CalEnviroScreen 4.0 Scores

7.2. Healthy Places Index Scores

7.3. Overall Health & Equity Scores

7.4. Health & Equity Measures

7.5. Evaluation Scorecard

7.6. Health & Equity Custom Measures

8. User Changes to Default Data

1. Basic Project Information

1.1. Basic Project Information

Data Field	Value
Project Name	16056 - Keller Crossing Entitlements (Off-Site - Mitigated)
Construction Start Date	10/13/2025
Lead Agency	—
Land Use Scale	Plan/community
Analysis Level for Defaults	County
Windspeed (m/s)	2.50
Precipitation (days)	14.0
Location	33.627346, -117.093822
County	Riverside-South Coast
City	Unincorporated
Air District	South Coast AQMD
Air Basin	South Coast
TAZ	5545
EDFZ	11
Electric Utility	Southern California Edison
Gas Utility	Southern California Gas
App Version	2022.1.1.28

1.2. Land Use Types

Land Use Subtype	Size	Unit	Lot Acreage	Building Area (sq ft)	Landscape Area (sq ft)	Special Landscape Area (sq ft)	Population	Description
Road Construction	4.50	Mile	35.2	0.00	—	—	—	—

1.3. User-Selected Emission Reduction Measures by Emissions Sector

No measures selected

2. Emissions Summary

2.1. Construction Emissions Compared Against Thresholds

Criteria Pollutants (lb/day for daily, ton/yr for annual) and GHGs (lb/day for daily, MT/yr for annual)

Un/Mit.	TOG	ROG	NOx	CO	SO2	PM10E	PM10D	PM10T	PM2.5E	PM2.5D	PM2.5T	BCO2	NBCO2	CO2T	CH4	N2O	R	CO2e
Daily, Summer (Max)	—	—	—	—	—	—	—	—	—	—	—	—	—	—	—	—	—	—
Unmit.	0.43	0.39	5.87	9.83	0.01	0.07	0.16	0.22	0.06	0.04	0.10	—	1,514	1,514	0.06	0.03	0.71	1,525
Daily, Winter (Max)	—	—	—	—	—	—	—	—	—	—	—	—	—	—	—	—	—	—
Unmit.	1.34	1.29	24.1	48.8	0.09	0.28	3.07	3.31	0.26	1.06	1.29	—	9,877	9,877	0.39	0.10	0.03	9,918
Average Daily (Max)	—	—	—	—	—	—	—	—	—	—	—	—	—	—	—	—	—	—
Unmit.	0.44	0.40	6.43	11.8	0.02	0.09	0.47	0.53	0.08	0.16	0.23	—	2,182	2,182	0.08	0.03	0.22	2,193
Annual (Max)	—	—	—	—	—	—	—	—	—	—	—	—	—	—	—	—	—	—
Unmit.	0.08	0.07	1.17	2.16	< 0.005	0.02	0.09	0.10	0.01	0.03	0.04	—	361	361	0.01	< 0.005	0.04	363

2.2. Construction Emissions by Year, Unmitigated

Criteria Pollutants (lb/day for daily, ton/yr for annual) and GHGs (lb/day for daily, MT/yr for annual)

Year	TOG	ROG	NOx	CO	SO2	PM10E	PM10D	PM10T	PM2.5E	PM2.5D	PM2.5T	BCO2	NBCO2	CO2T	CH4	N2O	R	CO2e
Daily - Summer (Max)	—	—	—	—	—	—	—	—	—	—	—	—	—	—	—	—	—	—
2026	0.43	0.39	5.87	9.83	0.01	0.07	0.16	0.22	0.06	0.04	0.10	—	1,514	1,514	0.06	0.03	0.71	1,525

Daily - Winter (Max)	—	—	—	—	—	—	—	—	—	—	—	—	—	—	—	—	—	—
2025	1.08	1.07	21.9	44.7	0.08	0.17	2.99	3.16	0.17	1.04	1.21	—	9,178	9,178	0.37	0.09	0.02	9,213
2026	1.34	1.29	24.1	48.8	0.09	0.28	3.07	3.31	0.26	1.06	1.29	—	9,877	9,877	0.39	0.10	0.03	9,918
2027	0.70	0.62	7.97	14.9	0.03	0.19	0.12	0.31	0.18	0.03	0.21	—	2,859	2,859	0.11	0.03	0.01	2,872
Average Daily	—	—	—	—	—	—	—	—	—	—	—	—	—	—	—	—	—	—
2025	0.17	0.17	3.44	7.01	0.01	0.03	0.47	0.49	0.03	0.16	0.19	—	1,437	1,437	0.06	0.01	0.06	1,443
2026	0.44	0.40	6.43	11.8	0.02	0.09	0.45	0.53	0.08	0.15	0.23	—	2,182	2,182	0.08	0.03	0.22	2,193
2027	0.04	0.04	0.50	0.93	< 0.005	0.01	0.01	0.02	0.01	< 0.005	0.01	—	179	179	0.01	< 0.005	0.01	180
Annual	—	—	—	—	—	—	—	—	—	—	—	—	—	—	—	—	—	—
2025	0.03	0.03	0.63	1.28	< 0.005	< 0.005	0.09	0.09	< 0.005	0.03	0.03	—	238	238	0.01	< 0.005	0.01	239
2026	0.08	0.07	1.17	2.16	< 0.005	0.02	0.08	0.10	0.01	0.03	0.04	—	361	361	0.01	< 0.005	0.04	363
2027	0.01	0.01	0.09	0.17	< 0.005	< 0.005	< 0.005	< 0.005	< 0.005	< 0.005	< 0.005	—	29.7	29.7	< 0.005	< 0.005	< 0.005	29.8

3. Construction Emissions Details

3.1. Grading (2025) - Unmitigated

Criteria Pollutants (lb/day for daily, ton/yr for annual) and GHGs (lb/day for daily, MT/yr for annual)

Location	TOG	ROG	NOx	CO	SO2	PM10E	PM10D	PM10T	PM2.5E	PM2.5D	PM2.5T	BCO2	NBCO2	CO2T	CH4	N2O	R	CO2e
Onsite	—	—	—	—	—	—	—	—	—	—	—	—	—	—	—	—	—	—
Daily, Summer (Max)	—	—	—	—	—	—	—	—	—	—	—	—	—	—	—	—	—	—
Daily, Winter (Max)	—	—	—	—	—	—	—	—	—	—	—	—	—	—	—	—	—	—
Off-Road Equipment	1.01	1.01	21.8	44.0	0.08	0.17	—	0.17	0.17	—	0.17	—	8,954	8,954	0.36	0.07	—	8,985

Dust From Material Movement	—	—	—	—	—	—	2.81	2.81	—	0.99	0.99	—	—	—	—	—	—	—
Onsite truck	0.00	0.00	0.00	0.00	0.00	0.00	0.00	0.00	0.00	0.00	0.00	—	0.00	0.00	0.00	0.00	0.00	0.00
Average Daily	—	—	—	—	—	—	—	—	—	—	—	—	—	—	—	—	—	—
Off-Road Equipment	0.16	0.16	3.42	6.88	0.01	0.03	—	0.03	0.03	—	0.03	—	1,402	1,402	0.06	0.01	—	1,407
Dust From Material Movement	—	—	—	—	—	—	0.44	0.44	—	0.16	0.16	—	—	—	—	—	—	—
Onsite truck	0.00	0.00	0.00	0.00	0.00	0.00	0.00	0.00	0.00	0.00	0.00	—	0.00	0.00	0.00	0.00	0.00	0.00
Annual	—	—	—	—	—	—	—	—	—	—	—	—	—	—	—	—	—	—
Off-Road Equipment	0.03	0.03	0.62	1.26	< 0.005	< 0.005	—	< 0.005	< 0.005	—	< 0.005	—	232	232	0.01	< 0.005	—	233
Dust From Material Movement	—	—	—	—	—	—	0.08	0.08	—	0.03	0.03	—	—	—	—	—	—	—
Onsite truck	0.00	0.00	0.00	0.00	0.00	0.00	0.00	0.00	0.00	0.00	0.00	—	0.00	0.00	0.00	0.00	0.00	0.00
Offsite	—	—	—	—	—	—	—	—	—	—	—	—	—	—	—	—	—	—
Daily, Summer (Max)	—	—	—	—	—	—	—	—	—	—	—	—	—	—	—	—	—	—
Daily, Winter (Max)	—	—	—	—	—	—	—	—	—	—	—	—	—	—	—	—	—	—
Worker	0.06	0.05	0.06	0.73	0.00	0.00	0.16	0.16	0.00	0.04	0.04	—	162	162	0.01	0.01	0.02	164

Vendor	< 0.005	< 0.005	0.07	0.02	< 0.005	< 0.005	0.02	0.02	< 0.005	< 0.005	0.01	—	61.2	61.2	< 0.005	0.01	< 0.005	64.0
Hauling	0.00	0.00	0.00	0.00	0.00	0.00	0.00	0.00	0.00	0.00	0.00	—	0.00	0.00	0.00	0.00	0.00	0.00
Average Daily	—	—	—	—	—	—	—	—	—	—	—	—	—	—	—	—	—	—
Worker	0.01	0.01	0.01	0.12	0.00	0.00	0.03	0.03	0.00	0.01	0.01	—	25.7	25.7	< 0.005	< 0.005	0.04	26.0
Vendor	< 0.005	< 0.005	0.01	< 0.005	< 0.005	< 0.005	< 0.005	< 0.005	< 0.005	< 0.005	< 0.005	—	9.58	9.58	< 0.005	< 0.005	0.01	10.0
Hauling	0.00	0.00	0.00	0.00	0.00	0.00	0.00	0.00	0.00	0.00	0.00	—	0.00	0.00	0.00	0.00	0.00	0.00
Annual	—	—	—	—	—	—	—	—	—	—	—	—	—	—	—	—	—	—
Worker	< 0.005	< 0.005	< 0.005	0.02	0.00	0.00	< 0.005	< 0.005	0.00	< 0.005	< 0.005	—	4.25	4.25	< 0.005	< 0.005	0.01	4.31
Vendor	< 0.005	< 0.005	< 0.005	< 0.005	< 0.005	< 0.005	< 0.005	< 0.005	< 0.005	< 0.005	< 0.005	—	1.59	1.59	< 0.005	< 0.005	< 0.005	1.66
Hauling	0.00	0.00	0.00	0.00	0.00	0.00	0.00	0.00	0.00	0.00	0.00	—	0.00	0.00	0.00	0.00	0.00	0.00

3.3. Grading (2026) - Unmitigated

Criteria Pollutants (lb/day for daily, ton/yr for annual) and GHGs (lb/day for daily, MT/yr for annual)

Location	TOG	ROG	NOx	CO	SO2	PM10E	PM10D	PM10T	PM2.5E	PM2.5D	PM2.5T	BCO2	NBCO2	CO2T	CH4	N2O	R	CO2e
Onsite	—	—	—	—	—	—	—	—	—	—	—	—	—	—	—	—	—	—
Daily, Summer (Max)	—	—	—	—	—	—	—	—	—	—	—	—	—	—	—	—	—	—
Daily, Winter (Max)	—	—	—	—	—	—	—	—	—	—	—	—	—	—	—	—	—	—
Off-Road Equipment	1.01	1.01	21.8	44.0	0.08	0.17	—	0.17	0.17	—	0.17	—	8,954	8,954	0.36	0.07	—	8,985
Dust From Material Movement	—	—	—	—	—	—	2.81	2.81	—	0.99	0.99	—	—	—	—	—	—	—
Onsite truck	0.00	0.00	0.00	0.00	0.00	0.00	0.00	0.00	0.00	0.00	0.00	—	0.00	0.00	0.00	0.00	0.00	0.00

Average Daily	—	—	—	—	—	—	—	—	—	—	—	—	—	—	—	—	—	—
Off-Road Equipment	0.12	0.12	2.60	5.25	0.01	0.02	—	0.02	0.02	—	0.02	—	1,069	1,069	0.04	0.01	—	1,073
Dust From Material Movement	—	—	—	—	—	—	0.34	0.34	—	0.12	0.12	—	—	—	—	—	—	—
Onsite truck	0.00	0.00	0.00	0.00	0.00	0.00	0.00	0.00	0.00	0.00	0.00	—	0.00	0.00	0.00	0.00	0.00	0.00
Annual	—	—	—	—	—	—	—	—	—	—	—	—	—	—	—	—	—	—
Off-Road Equipment	0.02	0.02	0.48	0.96	< 0.005	< 0.005	—	< 0.005	< 0.005	—	< 0.005	—	177	177	0.01	< 0.005	—	178
Dust From Material Movement	—	—	—	—	—	—	0.06	0.06	—	0.02	0.02	—	—	—	—	—	—	—
Onsite truck	0.00	0.00	0.00	0.00	0.00	0.00	0.00	0.00	0.00	0.00	0.00	—	0.00	0.00	0.00	0.00	0.00	0.00
Offsite	—	—	—	—	—	—	—	—	—	—	—	—	—	—	—	—	—	—
Daily, Summer (Max)	—	—	—	—	—	—	—	—	—	—	—	—	—	—	—	—	—	—
Daily, Winter (Max)	—	—	—	—	—	—	—	—	—	—	—	—	—	—	—	—	—	—
Worker	0.06	0.05	0.05	0.68	0.00	0.00	0.16	0.16	0.00	0.04	0.04	—	159	159	< 0.005	0.01	0.02	160
Vendor	< 0.005	< 0.005	0.07	0.02	< 0.005	< 0.005	0.02	0.02	< 0.005	< 0.005	0.01	—	60.2	60.2	< 0.005	0.01	< 0.005	63.1
Hauling	0.00	0.00	0.00	0.00	0.00	0.00	0.00	0.00	0.00	0.00	0.00	—	0.00	0.00	0.00	0.00	0.00	0.00
Average Daily	—	—	—	—	—	—	—	—	—	—	—	—	—	—	—	—	—	—
Worker	0.01	0.01	0.01	0.09	0.00	0.00	0.02	0.02	0.00	< 0.005	< 0.005	—	19.2	19.2	< 0.005	< 0.005	0.03	19.4

Vendor	< 0.005	< 0.005	0.01	< 0.005	< 0.005	< 0.005	< 0.005	< 0.005	< 0.005	< 0.005	< 0.005	—	7.19	7.19	< 0.005	< 0.005	0.01	7.53
Hauling	0.00	0.00	0.00	0.00	0.00	0.00	0.00	0.00	0.00	0.00	0.00	—	0.00	0.00	0.00	0.00	0.00	0.00
Annual	—	—	—	—	—	—	—	—	—	—	—	—	—	—	—	—	—	—
Worker	< 0.005	< 0.005	< 0.005	0.02	0.00	0.00	< 0.005	< 0.005	0.00	< 0.005	< 0.005	—	3.17	3.17	< 0.005	< 0.005	< 0.005	3.22
Vendor	< 0.005	< 0.005	< 0.005	< 0.005	< 0.005	< 0.005	< 0.005	< 0.005	< 0.005	< 0.005	< 0.005	—	1.19	1.19	< 0.005	< 0.005	< 0.005	1.25
Hauling	0.00	0.00	0.00	0.00	0.00	0.00	0.00	0.00	0.00	0.00	0.00	—	0.00	0.00	0.00	0.00	0.00	0.00

3.5. Sewer, Drain, Water (2026) - Unmitigated

Criteria Pollutants (lb/day for daily, ton/yr for annual) and GHGs (lb/day for daily, MT/yr for annual)

Location	TOG	ROG	NOx	CO	SO2	PM10E	PM10D	PM10T	PM2.5E	PM2.5D	PM2.5T	BCO2	NBCO2	CO2T	CH4	N2O	R	CO2e
Onsite	—	—	—	—	—	—	—	—	—	—	—	—	—	—	—	—	—	—
Daily, Summer (Max)	—	—	—	—	—	—	—	—	—	—	—	—	—	—	—	—	—	—
Off-Road Equipment	0.38	0.34	5.74	9.08	0.01	0.07	—	0.07	0.06	—	0.06	—	1,286	1,286	0.05	0.01	—	1,290
Dust From Material Movement	—	—	—	—	—	—	0.00	0.00	—	0.00	0.00	—	—	—	—	—	—	—
Onsite truck	0.00	0.00	0.00	0.00	0.00	0.00	0.00	0.00	0.00	0.00	0.00	—	0.00	0.00	0.00	0.00	0.00	0.00
Daily, Winter (Max)	—	—	—	—	—	—	—	—	—	—	—	—	—	—	—	—	—	—
Off-Road Equipment	0.38	0.34	5.74	9.08	0.01	0.07	—	0.07	0.06	—	0.06	—	1,286	1,286	0.05	0.01	—	1,290

Dust From Material Movement	—	—	—	—	—	—	0.00	0.00	—	0.00	0.00	—	—	—	—	—	—	—
Onsite truck	0.00	0.00	0.00	0.00	0.00	0.00	0.00	0.00	0.00	0.00	0.00	—	0.00	0.00	0.00	0.00	0.00	0.00
Average Daily	—	—	—	—	—	—	—	—	—	—	—	—	—	—	—	—	—	—
Off-Road Equipment	0.16	0.14	2.42	3.83	0.01	0.03	—	0.03	0.03	—	0.03	—	543	543	0.02	< 0.005	—	544
Dust From Material Movement	—	—	—	—	—	—	0.00	0.00	—	0.00	0.00	—	—	—	—	—	—	—
Onsite truck	0.00	0.00	0.00	0.00	0.00	0.00	0.00	0.00	0.00	0.00	0.00	—	0.00	0.00	0.00	0.00	0.00	0.00
Annual	—	—	—	—	—	—	—	—	—	—	—	—	—	—	—	—	—	—
Off-Road Equipment	0.03	0.03	0.44	0.70	< 0.005	0.01	—	0.01	< 0.005	—	< 0.005	—	89.8	89.8	< 0.005	< 0.005	—	90.1
Dust From Material Movement	—	—	—	—	—	—	0.00	0.00	—	0.00	0.00	—	—	—	—	—	—	—
Onsite truck	0.00	0.00	0.00	0.00	0.00	0.00	0.00	0.00	0.00	0.00	0.00	—	0.00	0.00	0.00	0.00	0.00	0.00
Offsite	—	—	—	—	—	—	—	—	—	—	—	—	—	—	—	—	—	—
Daily, Summer (Max)	—	—	—	—	—	—	—	—	—	—	—	—	—	—	—	—	—	—
Worker	0.05	0.04	0.04	0.72	0.00	0.00	0.13	0.13	0.00	0.03	0.03	—	138	138	0.01	< 0.005	0.47	140
Vendor	< 0.005	< 0.005	0.10	0.03	< 0.005	< 0.005	0.03	0.03	< 0.005	0.01	0.01	—	90.3	90.3	< 0.005	0.01	0.25	94.8
Hauling	0.00	0.00	0.00	0.00	0.00	0.00	0.00	0.00	0.00	0.00	0.00	—	0.00	0.00	0.00	0.00	0.00	0.00

Daily, Winter (Max)	—	—	—	—	—	—	—	—	—	—	—	—	—	—	—	—	—	—
Worker	0.04	0.04	0.04	0.54	0.00	0.00	0.13	0.13	0.00	0.03	0.03	—	127	127	< 0.005	< 0.005	0.01	128
Vendor	< 0.005	< 0.005	0.10	0.03	< 0.005	< 0.005	0.03	0.03	< 0.005	0.01	0.01	—	90.4	90.4	< 0.005	0.01	0.01	94.6
Hauling	0.00	0.00	0.00	0.00	0.00	0.00	0.00	0.00	0.00	0.00	0.00	—	0.00	0.00	0.00	0.00	0.00	0.00
Average Daily	—	—	—	—	—	—	—	—	—	—	—	—	—	—	—	—	—	—
Worker	0.02	0.02	0.02	0.24	0.00	0.00	0.05	0.05	0.00	0.01	0.01	—	54.2	54.2	< 0.005	< 0.005	0.09	54.9
Vendor	< 0.005	< 0.005	0.04	0.01	< 0.005	< 0.005	0.01	0.01	< 0.005	< 0.005	< 0.005	—	38.1	38.1	< 0.005	0.01	0.04	39.9
Hauling	0.00	0.00	0.00	0.00	0.00	0.00	0.00	0.00	0.00	0.00	0.00	—	0.00	0.00	0.00	0.00	0.00	0.00
Annual	—	—	—	—	—	—	—	—	—	—	—	—	—	—	—	—	—	—
Worker	< 0.005	< 0.005	< 0.005	0.04	0.00	0.00	0.01	0.01	0.00	< 0.005	< 0.005	—	8.97	8.97	< 0.005	< 0.005	0.01	9.09
Vendor	< 0.005	< 0.005	0.01	< 0.005	< 0.005	< 0.005	< 0.005	< 0.005	< 0.005	< 0.005	< 0.005	—	6.31	6.31	< 0.005	< 0.005	0.01	6.61
Hauling	0.00	0.00	0.00	0.00	0.00	0.00	0.00	0.00	0.00	0.00	0.00	—	0.00	0.00	0.00	0.00	0.00	0.00

3.7. Utility Crossing (2026) - Unmitigated

Criteria Pollutants (lb/day for daily, ton/yr for annual) and GHGs (lb/day for daily, MT/yr for annual)

Location	TOG	ROG	NOx	CO	SO2	PM10E	PM10D	PM10T	PM2.5E	PM2.5D	PM2.5T	BCO2	NBCO2	CO2T	CH4	N2O	R	CO2e
Onsite	—	—	—	—	—	—	—	—	—	—	—	—	—	—	—	—	—	—
Daily, Summer (Max)	—	—	—	—	—	—	—	—	—	—	—	—	—	—	—	—	—	—
Daily, Winter (Max)	—	—	—	—	—	—	—	—	—	—	—	—	—	—	—	—	—	—
Off-Road Equipment	0.24	0.20	2.07	3.82	0.01	0.07	—	0.07	0.06	—	0.06	—	581	581	0.02	< 0.005	—	583

Dust From Material Movement	—	—	—	—	—	—	0.00	0.00	—	0.00	0.00	—	—	—	—	—	—	—
Onsite truck	0.00	0.00	0.00	0.00	0.00	0.00	0.00	0.00	0.00	0.00	0.00	—	0.00	0.00	0.00	0.00	0.00	0.00
Average Daily	—	—	—	—	—	—	—	—	—	—	—	—	—	—	—	—	—	—
Off-Road Equipment	0.02	0.01	0.15	0.27	< 0.005	< 0.005	—	< 0.005	< 0.005	—	< 0.005	—	41.4	41.4	< 0.005	< 0.005	—	41.5
Dust From Material Movement	—	—	—	—	—	—	0.00	0.00	—	0.00	0.00	—	—	—	—	—	—	—
Onsite truck	0.00	0.00	0.00	0.00	0.00	0.00	0.00	0.00	0.00	0.00	0.00	—	0.00	0.00	0.00	0.00	0.00	0.00
Annual	—	—	—	—	—	—	—	—	—	—	—	—	—	—	—	—	—	—
Off-Road Equipment	< 0.005	< 0.005	0.03	0.05	< 0.005	< 0.005	—	< 0.005	< 0.005	—	< 0.005	—	6.85	6.85	< 0.005	< 0.005	—	6.87
Dust From Material Movement	—	—	—	—	—	—	0.00	0.00	—	0.00	0.00	—	—	—	—	—	—	—
Onsite truck	0.00	0.00	0.00	0.00	0.00	0.00	0.00	0.00	0.00	0.00	0.00	—	0.00	0.00	0.00	0.00	0.00	0.00
Offsite	—	—	—	—	—	—	—	—	—	—	—	—	—	—	—	—	—	—
Daily, Summer (Max)	—	—	—	—	—	—	—	—	—	—	—	—	—	—	—	—	—	—
Daily, Winter (Max)	—	—	—	—	—	—	—	—	—	—	—	—	—	—	—	—	—	—
Worker	0.02	0.02	0.02	0.27	0.00	0.00	0.07	0.07	0.00	0.02	0.02	—	63.4	63.4	< 0.005	< 0.005	0.01	64.2

Vendor	< 0.005	< 0.005	0.07	0.02	< 0.005	< 0.005	0.02	0.02	< 0.005	< 0.005	0.01	—	60.2	60.2	< 0.005	0.01	< 0.005	63.1
Hauling	0.00	0.00	0.00	0.00	0.00	0.00	0.00	0.00	0.00	0.00	0.00	—	0.00	0.00	0.00	0.00	0.00	0.00
Average Daily	—	—	—	—	—	—	—	—	—	—	—	—	—	—	—	—	—	—
Worker	< 0.005	< 0.005	< 0.005	0.02	0.00	0.00	< 0.005	< 0.005	0.00	< 0.005	< 0.005	—	4.57	4.57	< 0.005	< 0.005	0.01	4.64
Vendor	< 0.005	< 0.005	< 0.005	< 0.005	< 0.005	< 0.005	< 0.005	< 0.005	< 0.005	< 0.005	< 0.005	—	4.29	4.29	< 0.005	< 0.005	0.01	4.49
Hauling	0.00	0.00	0.00	0.00	0.00	0.00	0.00	0.00	0.00	0.00	0.00	—	0.00	0.00	0.00	0.00	0.00	0.00
Annual	—	—	—	—	—	—	—	—	—	—	—	—	—	—	—	—	—	—
Worker	< 0.005	< 0.005	< 0.005	< 0.005	0.00	0.00	< 0.005	< 0.005	0.00	< 0.005	< 0.005	—	0.76	0.76	< 0.005	< 0.005	< 0.005	0.77
Vendor	< 0.005	< 0.005	< 0.005	< 0.005	< 0.005	< 0.005	< 0.005	< 0.005	< 0.005	< 0.005	< 0.005	—	0.71	0.71	< 0.005	< 0.005	< 0.005	0.74
Hauling	0.00	0.00	0.00	0.00	0.00	0.00	0.00	0.00	0.00	0.00	0.00	—	0.00	0.00	0.00	0.00	0.00	0.00

3.9. Dry Utilities (2026) - Unmitigated

Criteria Pollutants (lb/day for daily, ton/yr for annual) and GHGs (lb/day for daily, MT/yr for annual)

Location	TOG	ROG	NOx	CO	SO2	PM10E	PM10D	PM10T	PM2.5E	PM2.5D	PM2.5T	BCO2	NBCO2	CO2T	CH4	N2O	R	CO2e
Onsite	—	—	—	—	—	—	—	—	—	—	—	—	—	—	—	—	—	—
Daily, Summer (Max)	—	—	—	—	—	—	—	—	—	—	—	—	—	—	—	—	—	—
Daily, Winter (Max)	—	—	—	—	—	—	—	—	—	—	—	—	—	—	—	—	—	—
Off-Road Equipment	0.24	0.20	2.07	3.82	0.01	0.07	—	0.07	0.06	—	0.06	—	581	581	0.02	< 0.005	—	583
Onsite truck	0.00	0.00	0.00	0.00	0.00	0.00	0.00	0.00	0.00	0.00	0.00	—	0.00	0.00	0.00	0.00	0.00	0.00
Average Daily	—	—	—	—	—	—	—	—	—	—	—	—	—	—	—	—	—	—

Off-Road Equipm	0.02	0.02	0.19	0.36	< 0.005	0.01	—	0.01	0.01	—	0.01	—	54.1	54.1	< 0.005	< 0.005	—	54.3
Onsite truck	0.00	0.00	0.00	0.00	0.00	0.00	0.00	0.00	0.00	0.00	0.00	—	0.00	0.00	0.00	0.00	0.00	0.00
Annual	—	—	—	—	—	—	—	—	—	—	—	—	—	—	—	—	—	—
Off-Road Equipment	< 0.005	< 0.005	0.04	0.06	< 0.005	< 0.005	—	< 0.005	< 0.005	—	< 0.005	—	8.96	8.96	< 0.005	< 0.005	—	8.99
Onsite truck	0.00	0.00	0.00	0.00	0.00	0.00	0.00	0.00	0.00	0.00	0.00	—	0.00	0.00	0.00	0.00	0.00	0.00
Offsite	—	—	—	—	—	—	—	—	—	—	—	—	—	—	—	—	—	—
Daily, Summer (Max)	—	—	—	—	—	—	—	—	—	—	—	—	—	—	—	—	—	—
Daily, Winter (Max)	—	—	—	—	—	—	—	—	—	—	—	—	—	—	—	—	—	—
Worker	0.02	0.02	0.02	0.27	0.00	0.00	0.07	0.07	0.00	0.02	0.02	—	63.4	63.4	< 0.005	< 0.005	0.01	64.2
Vendor	< 0.005	< 0.005	0.07	0.02	< 0.005	< 0.005	0.02	0.02	< 0.005	< 0.005	0.01	—	60.2	60.2	< 0.005	0.01	< 0.005	63.1
Hauling	0.00	0.00	0.00	0.00	0.00	0.00	0.00	0.00	0.00	0.00	0.00	—	0.00	0.00	0.00	0.00	0.00	0.00
Average Daily	—	—	—	—	—	—	—	—	—	—	—	—	—	—	—	—	—	—
Worker	< 0.005	< 0.005	< 0.005	0.03	0.00	0.00	0.01	0.01	0.00	< 0.005	< 0.005	—	5.98	5.98	< 0.005	< 0.005	0.01	6.06
Vendor	< 0.005	< 0.005	0.01	< 0.005	< 0.005	< 0.005	< 0.005	< 0.005	< 0.005	< 0.005	< 0.005	—	5.61	5.61	< 0.005	< 0.005	0.01	5.88
Hauling	0.00	0.00	0.00	0.00	0.00	0.00	0.00	0.00	0.00	0.00	0.00	—	0.00	0.00	0.00	0.00	0.00	0.00
Annual	—	—	—	—	—	—	—	—	—	—	—	—	—	—	—	—	—	—
Worker	< 0.005	< 0.005	< 0.005	< 0.005	0.00	0.00	< 0.005	< 0.005	0.00	< 0.005	< 0.005	—	0.99	0.99	< 0.005	< 0.005	< 0.005	1.00
Vendor	< 0.005	< 0.005	< 0.005	< 0.005	< 0.005	< 0.005	< 0.005	< 0.005	< 0.005	< 0.005	< 0.005	—	0.93	0.93	< 0.005	< 0.005	< 0.005	0.97
Hauling	0.00	0.00	0.00	0.00	0.00	0.00	0.00	0.00	0.00	0.00	0.00	—	0.00	0.00	0.00	0.00	0.00	0.00

3.11. Curb, Gutter, Street Improvement (2026) - Unmitigated

Criteria Pollutants (lb/day for daily, ton/yr for annual) and GHGs (lb/day for daily, MT/yr for annual)

Location	TOG	ROG	NOx	CO	SO2	PM10E	PM10D	PM10T	PM2.5E	PM2.5D	PM2.5T	BCO2	NBCO2	CO2T	CH4	N2O	R	CO2e
Onsite	—	—	—	—	—	—	—	—	—	—	—	—	—	—	—	—	—	—
Daily, Summer (Max)	—	—	—	—	—	—	—	—	—	—	—	—	—	—	—	—	—	—
Daily, Winter (Max)	—	—	—	—	—	—	—	—	—	—	—	—	—	—	—	—	—	—
Off-Road Equipment	0.69	0.61	8.16	14.4	0.02	0.21	—	0.21	0.20	—	0.20	—	2,707	2,707	0.11	0.02	—	2,716
Onsite truck	0.00	0.00	0.00	0.00	0.00	0.00	0.00	0.00	0.00	0.00	0.00	—	0.00	0.00	0.00	0.00	0.00	0.00
Average Daily	—	—	—	—	—	—	—	—	—	—	—	—	—	—	—	—	—	—
Off-Road Equipment	0.08	0.07	0.96	1.70	< 0.005	0.02	—	0.02	0.02	—	0.02	—	318	318	0.01	< 0.005	—	319
Onsite truck	0.00	0.00	0.00	0.00	0.00	0.00	0.00	0.00	0.00	0.00	0.00	—	0.00	0.00	0.00	0.00	0.00	0.00
Annual	—	—	—	—	—	—	—	—	—	—	—	—	—	—	—	—	—	—
Off-Road Equipment	0.01	0.01	0.17	0.31	< 0.005	< 0.005	—	< 0.005	< 0.005	—	< 0.005	—	52.6	52.6	< 0.005	< 0.005	—	52.8
Onsite truck	0.00	0.00	0.00	0.00	0.00	0.00	0.00	0.00	0.00	0.00	0.00	—	0.00	0.00	0.00	0.00	0.00	0.00
Offsite	—	—	—	—	—	—	—	—	—	—	—	—	—	—	—	—	—	—
Daily, Summer (Max)	—	—	—	—	—	—	—	—	—	—	—	—	—	—	—	—	—	—

Daily, Winter (Max)	—	—	—	—	—	—	—	—	—	—	—	—	—	—	—	—	—	—
Worker	0.03	0.03	0.03	0.41	0.00	0.00	0.10	0.10	0.00	0.02	0.02	—	95.1	95.1	< 0.005	< 0.005	0.01	96.3
Vendor	< 0.005	< 0.005	0.07	0.02	< 0.005	< 0.005	0.02	0.02	< 0.005	< 0.005	0.01	—	60.2	60.2	< 0.005	0.01	< 0.005	63.1
Hauling	0.00	0.00	0.00	0.00	0.00	0.00	0.00	0.00	0.00	0.00	0.00	—	0.00	0.00	0.00	0.00	0.00	0.00
Average Daily	—	—	—	—	—	—	—	—	—	—	—	—	—	—	—	—	—	—
Worker	< 0.005	< 0.005	< 0.005	0.05	0.00	0.00	0.01	0.01	0.00	< 0.005	< 0.005	—	11.3	11.3	< 0.005	< 0.005	0.02	11.5
Vendor	< 0.005	< 0.005	0.01	< 0.005	< 0.005	< 0.005	< 0.005	< 0.005	< 0.005	< 0.005	< 0.005	—	7.07	7.07	< 0.005	< 0.005	0.01	7.41
Hauling	0.00	0.00	0.00	0.00	0.00	0.00	0.00	0.00	0.00	0.00	0.00	—	0.00	0.00	0.00	0.00	0.00	0.00
Annual	—	—	—	—	—	—	—	—	—	—	—	—	—	—	—	—	—	—
Worker	< 0.005	< 0.005	< 0.005	0.01	0.00	0.00	< 0.005	< 0.005	0.00	< 0.005	< 0.005	—	1.87	1.87	< 0.005	< 0.005	< 0.005	1.90
Vendor	< 0.005	< 0.005	< 0.005	< 0.005	< 0.005	< 0.005	< 0.005	< 0.005	< 0.005	< 0.005	< 0.005	—	1.17	1.17	< 0.005	< 0.005	< 0.005	1.23
Hauling	0.00	0.00	0.00	0.00	0.00	0.00	0.00	0.00	0.00	0.00	0.00	—	0.00	0.00	0.00	0.00	0.00	0.00

3.13. Curb, Gutter, Street Improvement (2027) - Unmitigated

Criteria Pollutants (lb/day for daily, ton/yr for annual) and GHGs (lb/day for daily, MT/yr for annual)

Location	TOG	ROG	NOx	CO	SO2	PM10E	PM10D	PM10T	PM2.5E	PM2.5D	PM2.5T	BCO2	NBCO2	CO2T	CH4	N2O	R	CO2e
Onsite	—	—	—	—	—	—	—	—	—	—	—	—	—	—	—	—	—	—
Daily, Summer (Max)	—	—	—	—	—	—	—	—	—	—	—	—	—	—	—	—	—	—
Daily, Winter (Max)	—	—	—	—	—	—	—	—	—	—	—	—	—	—	—	—	—	—
Off-Road Equipment	0.66	0.59	7.88	14.5	0.02	0.19	—	0.19	0.18	—	0.18	—	2,707	2,707	0.11	0.02	—	2,716
Onsite truck	0.00	0.00	0.00	0.00	0.00	0.00	0.00	0.00	0.00	0.00	0.00	—	0.00	0.00	0.00	0.00	0.00	0.00

Average Daily	—	—	—	—	—	—	—	—	—	—	—	—	—	—	—	—	—	—
Off-Road Equipment	0.04	0.04	0.49	0.91	< 0.005	0.01	—	0.01	0.01	—	0.01	—	170	170	0.01	< 0.005	—	170
Onsite truck	0.00	0.00	0.00	0.00	0.00	0.00	0.00	0.00	0.00	0.00	0.00	—	0.00	0.00	0.00	0.00	0.00	0.00
Annual	—	—	—	—	—	—	—	—	—	—	—	—	—	—	—	—	—	—
Off-Road Equipment	0.01	0.01	0.09	0.17	< 0.005	< 0.005	—	< 0.005	< 0.005	—	< 0.005	—	28.1	28.1	< 0.005	< 0.005	—	28.2
Onsite truck	0.00	0.00	0.00	0.00	0.00	0.00	0.00	0.00	0.00	0.00	0.00	—	0.00	0.00	0.00	0.00	0.00	0.00
Offsite	—	—	—	—	—	—	—	—	—	—	—	—	—	—	—	—	—	—
Daily, Summer (Max)	—	—	—	—	—	—	—	—	—	—	—	—	—	—	—	—	—	—
Daily, Winter (Max)	—	—	—	—	—	—	—	—	—	—	—	—	—	—	—	—	—	—
Worker	0.03	0.03	0.03	0.38	0.00	0.00	0.10	0.10	0.00	0.02	0.02	—	93.4	93.4	< 0.005	< 0.005	0.01	94.5
Vendor	< 0.005	< 0.005	0.06	0.02	< 0.005	< 0.005	0.02	0.02	< 0.005	< 0.005	0.01	—	59.1	59.1	< 0.005	0.01	< 0.005	61.8
Hauling	0.00	0.00	0.00	0.00	0.00	0.00	0.00	0.00	0.00	0.00	0.00	—	0.00	0.00	0.00	0.00	0.00	0.00
Average Daily	—	—	—	—	—	—	—	—	—	—	—	—	—	—	—	—	—	—
Worker	< 0.005	< 0.005	< 0.005	0.02	0.00	0.00	0.01	0.01	0.00	< 0.005	< 0.005	—	5.92	5.92	< 0.005	< 0.005	0.01	6.00
Vendor	< 0.005	< 0.005	< 0.005	< 0.005	< 0.005	< 0.005	< 0.005	< 0.005	< 0.005	< 0.005	< 0.005	—	3.70	3.70	< 0.005	< 0.005	< 0.005	3.87
Hauling	0.00	0.00	0.00	0.00	0.00	0.00	0.00	0.00	0.00	0.00	0.00	—	0.00	0.00	0.00	0.00	0.00	0.00
Annual	—	—	—	—	—	—	—	—	—	—	—	—	—	—	—	—	—	—
Worker	< 0.005	< 0.005	< 0.005	< 0.005	0.00	0.00	< 0.005	< 0.005	0.00	< 0.005	< 0.005	—	0.98	0.98	< 0.005	< 0.005	< 0.005	0.99
Vendor	< 0.005	< 0.005	< 0.005	< 0.005	< 0.005	< 0.005	< 0.005	< 0.005	< 0.005	< 0.005	< 0.005	—	0.61	0.61	< 0.005	< 0.005	< 0.005	0.64
Hauling	0.00	0.00	0.00	0.00	0.00	0.00	0.00	0.00	0.00	0.00	0.00	—	0.00	0.00	0.00	0.00	0.00	0.00

4. Operations Emissions Details

4.10. Soil Carbon Accumulation By Vegetation Type

4.10.1. Soil Carbon Accumulation By Vegetation Type - Unmitigated

Criteria Pollutants (lb/day for daily, ton/yr for annual) and GHGs (lb/day for daily, MT/yr for annual)

Vegetation	TOG	ROG	NOx	CO	SO2	PM10E	PM10D	PM10T	PM2.5E	PM2.5D	PM2.5T	BCO2	NBCO2	CO2T	CH4	N2O	R	CO2e
Daily, Summer (Max)	—	—	—	—	—	—	—	—	—	—	—	—	—	—	—	—	—	—
Total	—	—	—	—	—	—	—	—	—	—	—	—	—	—	—	—	—	—
Daily, Winter (Max)	—	—	—	—	—	—	—	—	—	—	—	—	—	—	—	—	—	—
Total	—	—	—	—	—	—	—	—	—	—	—	—	—	—	—	—	—	—
Annual	—	—	—	—	—	—	—	—	—	—	—	—	—	—	—	—	—	—
Total	—	—	—	—	—	—	—	—	—	—	—	—	—	—	—	—	—	—

4.10.2. Above and Belowground Carbon Accumulation by Land Use Type - Unmitigated

Criteria Pollutants (lb/day for daily, ton/yr for annual) and GHGs (lb/day for daily, MT/yr for annual)

Land Use	TOG	ROG	NOx	CO	SO2	PM10E	PM10D	PM10T	PM2.5E	PM2.5D	PM2.5T	BCO2	NBCO2	CO2T	CH4	N2O	R	CO2e
Daily, Summer (Max)	—	—	—	—	—	—	—	—	—	—	—	—	—	—	—	—	—	—
Total	—	—	—	—	—	—	—	—	—	—	—	—	—	—	—	—	—	—
Daily, Winter (Max)	—	—	—	—	—	—	—	—	—	—	—	—	—	—	—	—	—	—
Total	—	—	—	—	—	—	—	—	—	—	—	—	—	—	—	—	—	—
Annual	—	—	—	—	—	—	—	—	—	—	—	—	—	—	—	—	—	—

Total	—	—	—	—	—	—	—	—	—	—	—	—	—	—	—	—	—	—

4.10.3. Avoided and Sequestered Emissions by Species - Unmitigated

Criteria Pollutants (lb/day for daily, ton/yr for annual) and GHGs (lb/day for daily, MT/yr for annual)

Species	TOG	ROG	NOx	CO	SO2	PM10E	PM10D	PM10T	PM2.5E	PM2.5D	PM2.5T	BCO2	NBCO2	CO2T	CH4	N2O	R	CO2e
Daily, Summer (Max)	—	—	—	—	—	—	—	—	—	—	—	—	—	—	—	—	—	—
Avoided	—	—	—	—	—	—	—	—	—	—	—	—	—	—	—	—	—	—
Subtotal	—	—	—	—	—	—	—	—	—	—	—	—	—	—	—	—	—	—
Sequestered	—	—	—	—	—	—	—	—	—	—	—	—	—	—	—	—	—	—
Subtotal	—	—	—	—	—	—	—	—	—	—	—	—	—	—	—	—	—	—
Removed	—	—	—	—	—	—	—	—	—	—	—	—	—	—	—	—	—	—
Subtotal	—	—	—	—	—	—	—	—	—	—	—	—	—	—	—	—	—	—
—	—	—	—	—	—	—	—	—	—	—	—	—	—	—	—	—	—	—
Daily, Winter (Max)	—	—	—	—	—	—	—	—	—	—	—	—	—	—	—	—	—	—
Avoided	—	—	—	—	—	—	—	—	—	—	—	—	—	—	—	—	—	—
Subtotal	—	—	—	—	—	—	—	—	—	—	—	—	—	—	—	—	—	—
Sequestered	—	—	—	—	—	—	—	—	—	—	—	—	—	—	—	—	—	—
Subtotal	—	—	—	—	—	—	—	—	—	—	—	—	—	—	—	—	—	—
Removed	—	—	—	—	—	—	—	—	—	—	—	—	—	—	—	—	—	—
Subtotal	—	—	—	—	—	—	—	—	—	—	—	—	—	—	—	—	—	—
—	—	—	—	—	—	—	—	—	—	—	—	—	—	—	—	—	—	—
Annual	—	—	—	—	—	—	—	—	—	—	—	—	—	—	—	—	—	—
Avoided	—	—	—	—	—	—	—	—	—	—	—	—	—	—	—	—	—	—

Subtotal	—	—	—	—	—	—	—	—	—	—	—	—	—	—	—	—	—	—
Sequestered	—	—	—	—	—	—	—	—	—	—	—	—	—	—	—	—	—	—
Subtotal	—	—	—	—	—	—	—	—	—	—	—	—	—	—	—	—	—	—
Removed	—	—	—	—	—	—	—	—	—	—	—	—	—	—	—	—	—	—
Subtotal	—	—	—	—	—	—	—	—	—	—	—	—	—	—	—	—	—	—
—	—	—	—	—	—	—	—	—	—	—	—	—	—	—	—	—	—	—

5. Activity Data

5.1. Construction Schedule

Phase Name	Phase Type	Start Date	End Date	Days Per Week	Work Days per Phase	Phase Description
Grading	Linear, Grubbing & Land Clearing	10/13/2025	3/2/2026	5.00	101	—
Sewer, Drain, Water	Linear, Grading & Excavation	3/3/2026	10/2/2026	5.00	154	—
Utility Crossing	Linear, Drainage, Utilities, & Sub-Grade	10/2/2026	11/6/2026	5.00	26.0	—
Dry Utilities	Linear, Paving	2/1/2026	3/19/2026	5.00	34.0	—
Curb, Gutter, Street Improvement	Linear, Trenching	11/2/2026	2/1/2027	5.00	66.0	—

5.2. Off-Road Equipment

5.2.1. Unmitigated

Phase Name	Equipment Type	Fuel Type	Engine Tier	Number per Day	Hours Per Day	Horsepower	Load Factor
Grading	Scrapers	Diesel	Tier 4 Interim	4.00	8.00	423	0.48
Grading	Rubber Tired Dozers	Diesel	Tier 4 Interim	1.00	8.00	367	0.40
Sewer, Drain, Water	Excavators	Diesel	Average	2.00	8.00	36.0	0.38

Sewer, Drain, Water	Rubber Tired Loaders	Diesel	Tier 4 Interim	2.00	8.00	150	0.36
Utility Crossing	Tractors/Loaders/Backhoes	Diesel	Average	2.00	8.00	84.0	0.37
Dry Utilities	Tractors/Loaders/Backhoes	Diesel	Average	2.00	8.00	84.0	0.37
Curb, Gutter, Street Improvement	Graders	Diesel	Average	1.00	8.00	148	0.41
Curb, Gutter, Street Improvement	Skid Steer Loaders	Diesel	Average	1.00	8.00	71.0	0.37
Curb, Gutter, Street Improvement	Scrapers	Diesel	Tier 4 Interim	1.00	8.00	423	0.48

5.3. Construction Vehicles

5.3.1. Unmitigated

Phase Name	Trip Type	One-Way Trips per Day	Miles per Trip	Vehicle Mix
Grading	—	—	—	—
Grading	Worker	12.5	18.5	LDA,LDT1,LDT2
Grading	Vendor	2.00	10.2	HHDT,MHDT
Grading	Hauling	0.00	20.0	HHDT
Grading	Onsite truck	—	—	HHDT
Sewer, Drain, Water	—	—	—	—
Sewer, Drain, Water	Worker	10.0	18.5	LDA,LDT1,LDT2
Sewer, Drain, Water	Vendor	3.00	10.2	HHDT,MHDT
Sewer, Drain, Water	Hauling	0.00	20.0	HHDT
Sewer, Drain, Water	Onsite truck	—	—	HHDT
Utility Crossing	—	—	—	—
Utility Crossing	Worker	5.00	18.5	LDA,LDT1,LDT2
Utility Crossing	Vendor	2.00	10.2	HHDT,MHDT
Utility Crossing	Hauling	0.00	20.0	HHDT

Utility Crossing	Onsite truck	—	—	HHDT
Dry Utilities	—	—	—	—
Dry Utilities	Worker	5.00	18.5	LDA,LDT1,LDT2
Dry Utilities	Vendor	2.00	10.2	HHDT,MHDT
Dry Utilities	Hauling	0.00	20.0	HHDT
Dry Utilities	Onsite truck	—	—	HHDT
Curb, Gutter, Street Improvement	—	—	—	—
Curb, Gutter, Street Improvement	Worker	7.50	18.5	LDA,LDT1,LDT2
Curb, Gutter, Street Improvement	Vendor	2.00	10.2	HHDT,MHDT
Curb, Gutter, Street Improvement	Hauling	0.00	20.0	HHDT
Curb, Gutter, Street Improvement	Onsite truck	—	—	HHDT

5.4. Vehicles

5.4.1. Construction Vehicle Control Strategies

Non-applicable. No control strategies activated by user.

5.5. Architectural Coatings

Phase Name	Residential Interior Area Coated (sq ft)	Residential Exterior Area Coated (sq ft)	Non-Residential Interior Area Coated (sq ft)	Non-Residential Exterior Area Coated (sq ft)	Parking Area Coated (sq ft)

5.6. Dust Mitigation

5.6.1. Construction Earthmoving Activities

Phase Name	Material Imported (cy)	Material Exported (cy)	Acres Graded (acres)	Material Demolished (sq. ft.)	Acres Paved (acres)
Grading	—	—	35.2	0.00	—
Sewer, Drain, Water	—	—	35.2	0.00	—
Utility Crossing	—	—	35.2	0.00	—

5.6.2. Construction Earthmoving Control Strategies

Control Strategies Applied	Frequency (per day)	PM10 Reduction	PM2.5 Reduction
Water Exposed Area	3	74%	74%

5.7. Construction Paving

Land Use	Area Paved (acres)	% Asphalt
Road Construction	35.2	100%

5.8. Construction Electricity Consumption and Emissions Factors

kWh per Year and Emission Factor (lb/MWh)

Year	kWh per Year	CO2	CH4	N2O
2025	0.00	532	0.03	< 0.005
2026	0.00	532	0.03	< 0.005
2027	0.00	532	0.03	< 0.005

5.18. Vegetation

5.18.1. Land Use Change

5.18.1.1. Unmitigated

Vegetation Land Use Type	Vegetation Soil Type	Initial Acres	Final Acres

5.18.1. Biomass Cover Type

5.18.1.1. Unmitigated

Biomass Cover Type	Initial Acres	Final Acres

5.18.2. Sequestration

5.18.2.1. Unmitigated

Tree Type	Number	Electricity Saved (kWh/year)	Natural Gas Saved (btu/year)

6. Climate Risk Detailed Report

6.1. Climate Risk Summary

Cal-Adapt midcentury 2040–2059 average projections for four hazards are reported below for your project location. These are under Representation Concentration Pathway (RCP) 8.5 which assumes GHG emissions will continue to rise strongly through 2050 and then plateau around 2100.

Climate Hazard	Result for Project Location	Unit
Temperature and Extreme Heat	28.9	annual days of extreme heat
Extreme Precipitation	2.65	annual days with precipitation above 20 mm
Sea Level Rise	—	meters of inundation depth
Wildfire	27.9	annual hectares burned

Temperature and Extreme Heat data are for grid cell in which your project are located. The projection is based on the 98th historical percentile of daily maximum/minimum temperatures from observed historical data (32 climate model ensemble from Cal-Adapt, 2040–2059 average under RCP 8.5). Each grid cell is 6 kilometers (km) by 6 km, or 3.7 miles (mi) by 3.7 mi.
Extreme Precipitation data are for the grid cell in which your project are located. The threshold of 20 mm is equivalent to about ¾ an inch of rain, which would be light to moderate rainfall if received over a full day or heavy rain if received over a period of 2 to 4 hours. Each grid cell is 6 kilometers (km) by 6 km, or 3.7 miles (mi) by 3.7 mi.
Sea Level Rise data are for the grid cell in which your project are located. The projections are from Radke et al. (2017), as reported in Cal-Adapt (Radke et al., 2017, CEC-500-2017-008), and consider inundation location and depth for the San Francisco Bay, the Sacramento-San Joaquin River Delta and California coast resulting different increments of sea level rise coupled with extreme storm events. Users may select from four scenarios to view the range in potential inundation depth for the grid cell. The four scenarios are: No rise, 0.5 meter, 1.0 meter, 1.41 meters
Wildfire data are for the grid cell in which your project are located. The projections are from UC Davis, as reported in Cal-Adapt (2040–2059 average under RCP 8.5), and consider historical data of climate, vegetation, population density, and large (> 400 ha) fire history. Users may select from four model simulations to view the range in potential wildfire probabilities for the grid cell. The four simulations make different assumptions about expected rainfall and temperature are: Warmer/drier (HadGEM2-ES), Cooler/wetter (CNRM-CM5), Average conditions (CanESM2), Range of different rainfall and temperature possibilities (MIROC5). Each grid cell is 6 kilometers (km) by 6 km, or 3.7 miles (mi) by 3.7 mi.

6.2. Initial Climate Risk Scores

Climate Hazard	Exposure Score	Sensitivity Score	Adaptive Capacity Score	Vulnerability Score
Temperature and Extreme Heat	3	0	0	N/A
Extreme Precipitation	N/A	N/A	N/A	N/A
Sea Level Rise	1	0	0	N/A

Wildfire	1	0	0	N/A
Flooding	N/A	N/A	N/A	N/A
Drought	N/A	N/A	N/A	N/A
Snowpack Reduction	N/A	N/A	N/A	N/A
Air Quality Degradation	0	0	0	N/A

The sensitivity score reflects the extent to which a project would be adversely affected by exposure to a climate hazard. Exposure is rated on a scale of 1 to 5, with a score of 5 representing the greatest exposure.
The adaptive capacity of a project refers to its ability to manage and reduce vulnerabilities from projected climate hazards. Adaptive capacity is rated on a scale of 1 to 5, with a score of 5 representing the greatest ability to adapt.
The overall vulnerability scores are calculated based on the potential impacts and adaptive capacity assessments for each hazard. Scores do not include implementation of climate risk reduction measures.

6.3. Adjusted Climate Risk Scores

Climate Hazard	Exposure Score	Sensitivity Score	Adaptive Capacity Score	Vulnerability Score
Temperature and Extreme Heat	3	1	1	3
Extreme Precipitation	N/A	N/A	N/A	N/A
Sea Level Rise	1	1	1	2
Wildfire	1	1	1	2
Flooding	N/A	N/A	N/A	N/A
Drought	N/A	N/A	N/A	N/A
Snowpack Reduction	N/A	N/A	N/A	N/A
Air Quality Degradation	1	1	1	2

The sensitivity score reflects the extent to which a project would be adversely affected by exposure to a climate hazard. Exposure is rated on a scale of 1 to 5, with a score of 5 representing the greatest exposure.
The adaptive capacity of a project refers to its ability to manage and reduce vulnerabilities from projected climate hazards. Adaptive capacity is rated on a scale of 1 to 5, with a score of 5 representing the greatest ability to adapt.
The overall vulnerability scores are calculated based on the potential impacts and adaptive capacity assessments for each hazard. Scores include implementation of climate risk reduction measures.

6.4. Climate Risk Reduction Measures

7. Health and Equity Details

7.1. CalEnviroScreen 4.0 Scores

The maximum CalEnviroScreen score is 100. A high score (i.e., greater than 50) reflects a higher pollution burden compared to other census tracts in the state.

Indicator	Result for Project Census Tract
Exposure Indicators	—
AQ-Ozone	80.0
AQ-PM	37.9
AQ-DPM	44.4
Drinking Water	10.2
Lead Risk Housing	9.44
Pesticides	0.00
Toxic Releases	14.8
Traffic	16.4
Effect Indicators	—
CleanUp Sites	0.00
Groundwater	0.00
Haz Waste Facilities/Generators	5.57
Impaired Water Bodies	58.7
Solid Waste	0.00
Sensitive Population	—
Asthma	29.8
Cardio-vascular	78.4
Low Birth Weights	36.1
Socioeconomic Factor Indicators	—
Education	27.6
Housing	13.6
Linguistic	17.3
Poverty	41.5
Unemployment	87.4

7.2. Healthy Places Index Scores

The maximum Health Places Index score is 100. A high score (i.e., greater than 50) reflects healthier community conditions compared to other census tracts in the state.

Indicator	Result for Project Census Tract
Economic	—
Above Poverty	73.36070833
Employed	15.11612986
Median HI	82.34312845
Education	—
Bachelor's or higher	49.0183498
High school enrollment	9.611189529
Preschool enrollment	44.32182728
Transportation	—
Auto Access	92.6344155
Active commuting	1.039394328
Social	—
2-parent households	67.89426408
Voting	50.86616194
Neighborhood	—
Alcohol availability	97.0101373
Park access	2.194276915
Retail density	3.195175157
Supermarket access	12.42140382
Tree canopy	3.284999358
Housing	—
Homeownership	79.76389067
Housing habitability	86.52636982
Low-inc homeowner severe housing cost burden	61.08045682
Low-inc renter severe housing cost burden	79.71256256

Uncrowded housing	59.34813294
Health Outcomes	—
Insured adults	89.88836135
Arthritis	14.6
Asthma ER Admissions	91.2
High Blood Pressure	23.1
Cancer (excluding skin)	16.1
Asthma	49.0
Coronary Heart Disease	25.9
Chronic Obstructive Pulmonary Disease	35.3
Diagnosed Diabetes	68.9
Life Expectancy at Birth	59.4
Cognitively Disabled	68.5
Physically Disabled	41.1
Heart Attack ER Admissions	13.8
Mental Health Not Good	60.0
Chronic Kidney Disease	55.3
Obesity	44.9
Pedestrian Injuries	58.6
Physical Health Not Good	57.2
Stroke	51.7
Health Risk Behaviors	—
Binge Drinking	15.4
Current Smoker	54.4
No Leisure Time for Physical Activity	70.6
Climate Change Exposures	—
Wildfire Risk	4.5
SLR Inundation Area	0.0

Children	3.5
Elderly	83.1
English Speaking	72.6
Foreign-born	27.2
Outdoor Workers	51.2
Climate Change Adaptive Capacity	—
Impervious Surface Cover	68.6
Traffic Density	14.8
Traffic Access	23.0
Other Indices	—
Hardship	36.3
Other Decision Support	—
2016 Voting	63.0

7.3. Overall Health & Equity Scores

Metric	Result for Project Census Tract
CalEnviroScreen 4.0 Score for Project Location (a)	18.0
Healthy Places Index Score for Project Location (b)	53.0
Project Located in a Designated Disadvantaged Community (Senate Bill 535)	No
Project Located in a Low-Income Community (Assembly Bill 1550)	No
Project Located in a Community Air Protection Program Community (Assembly Bill 617)	No

a: The maximum CalEnviroScreen score is 100. A high score (i.e., greater than 50) reflects a higher pollution burden compared to other census tracts in the state.
b: The maximum Health Places Index score is 100. A high score (i.e., greater than 50) reflects healthier community conditions compared to other census tracts in the state.

7.4. Health & Equity Measures

No Health & Equity Measures selected.

7.5. Evaluation Scorecard

Health & Equity Evaluation Scorecard not completed.

7.6. Health & Equity Custom Measures

No Health & Equity Custom Measures created.

8. User Changes to Default Data

Screen	Justification
Construction: Construction Phases	Based on client provided schedule
Construction: Off-Road Equipment	Equipment taken from client provided data. Water Trucks modeled as vendor trips in Trips and VMT. Equipment rated 150 HP or greater will comply with EPA/CARB Tier 4 emissions standards or equivalent
Construction: Trips and VMT	Water Trucks added to vendor trips.

This page intentionally left blank

APPENDIX 3.6:

CALEEMOD PHASE 1 (IN-TRACT) CONSTRUCTION (MITIGATED) EMISSIONS MODEL OUTPUTS

16056 - Keller Crossing Entitlements (Phase 1 In-Tract Construction Mitigated) Detailed Report

Table of Contents

1. Basic Project Information

1.1. Basic Project Information

1.2. Land Use Types

1.3. User-Selected Emission Reduction Measures by Emissions Sector

2. Emissions Summary

2.1. Construction Emissions Compared Against Thresholds

2.2. Construction Emissions by Year, Unmitigated

3. Construction Emissions Details

3.1. Sewer, Drain, Water (2027) - Unmitigated

3.3. Utility Sleeving (2027) - Unmitigated

3.5. Curb, Gutter, Street Improvement (2027) - Unmitigated

3.7. Dry Utilities (2027) - Unmitigated

4. Operations Emissions Details

4.10. Soil Carbon Accumulation By Vegetation Type

4.10.1. Soil Carbon Accumulation By Vegetation Type - Unmitigated

4.10.2. Above and Belowground Carbon Accumulation by Land Use Type - Unmitigated

4.10.3. Avoided and Sequestered Emissions by Species - Unmitigated

5. Activity Data

5.1. Construction Schedule

5.2. Off-Road Equipment

5.2.1. Unmitigated

5.3. Construction Vehicles

5.3.1. Unmitigated

5.4. Vehicles

5.4.1. Construction Vehicle Control Strategies

5.5. Architectural Coatings

5.6. Dust Mitigation

5.6.1. Construction Earthmoving Activities

5.6.2. Construction Earthmoving Control Strategies

5.7. Construction Paving

5.8. Construction Electricity Consumption and Emissions Factors

5.18. Vegetation

5.18.1. Land Use Change

5.18.1.1. Unmitigated

5.18.1. Biomass Cover Type

5.18.1.1. Unmitigated

5.18.2. Sequestration

5.18.2.1. Unmitigated

6. Climate Risk Detailed Report

6.1. Climate Risk Summary

6.2. Initial Climate Risk Scores

6.3. Adjusted Climate Risk Scores

6.4. Climate Risk Reduction Measures

7. Health and Equity Details

7.1. CalEnviroScreen 4.0 Scores

7.2. Healthy Places Index Scores

7.3. Overall Health & Equity Scores

7.4. Health & Equity Measures

7.5. Evaluation Scorecard

7.6. Health & Equity Custom Measures

8. User Changes to Default Data

1. Basic Project Information

1.1. Basic Project Information

Data Field	Value
Project Name	16056 - Keller Crossing Entitlements (Phase 1 In-Tract Construction Mitigated)
Construction Start Date	2/3/2027
Lead Agency	—
Land Use Scale	Plan/community
Analysis Level for Defaults	County
Windspeed (m/s)	2.50
Precipitation (days)	14.0
Location	33.62770066552069, -117.09743051429581
County	Riverside-South Coast
City	Unincorporated
Air District	South Coast AQMD
Air Basin	South Coast
TAZ	5545
EDFZ	11
Electric Utility	Southern California Edison
Gas Utility	Southern California Gas
App Version	2022.1.1.29

1.2. Land Use Types

Land Use Subtype	Size	Unit	Lot Acreage	Building Area (sq ft)	Landscape Area (sq ft)	Special Landscape Area (sq ft)	Population	Description
Road Construction	2.50	Mile	18.6	0.00	0.00	—	—	—

1.3. User-Selected Emission Reduction Measures by Emissions Sector

No measures selected

2. Emissions Summary

2.1. Construction Emissions Compared Against Thresholds

Criteria Pollutants (lb/day for daily, ton/yr for annual) and GHGs (lb/day for daily, MT/yr for annual)

Un/Mit.	TOG	ROG	NOx	CO	SO2	PM10E	PM10D	PM10T	PM2.5E	PM2.5D	PM2.5T	BCO2	NBCO2	CO2T	CH4	N2O	R	CO2e
Daily, Summer (Max)	—	—	—	—	—	—	—	—	—	—	—	—	—	—	—	—	—	—
Unmit.	0.47	0.40	5.88	9.79	0.01	0.16	0.22	0.38	0.15	0.04	0.18	—	1,540	1,540	0.06	0.03	0.72	1,552
Daily, Winter (Max)	—	—	—	—	—	—	—	—	—	—	—	—	—	—	—	—	—	—
Unmit.	0.42	0.38	5.89	9.62	0.01	0.06	0.16	0.23	0.06	0.04	0.10	—	1,529	1,529	0.06	0.03	0.02	1,541
Average Daily (Max)	—	—	—	—	—	—	—	—	—	—	—	—	—	—	—	—	—	—
Unmit.	0.13	0.12	1.48	2.49	< 0.005	0.03	0.05	0.08	0.03	0.01	0.04	—	408	408	0.02	0.01	0.08	411
Annual (Max)	—	—	—	—	—	—	—	—	—	—	—	—	—	—	—	—	—	—
Unmit.	0.02	0.02	0.27	0.45	< 0.005	0.01	0.01	0.01	< 0.005	< 0.005	0.01	—	67.5	67.5	< 0.005	< 0.005	0.01	68.0

2.2. Construction Emissions by Year, Unmitigated

Criteria Pollutants (lb/day for daily, ton/yr for annual) and GHGs (lb/day for daily, MT/yr for annual)

Year	TOG	ROG	NOx	CO	SO2	PM10E	PM10D	PM10T	PM2.5E	PM2.5D	PM2.5T	BCO2	NBCO2	CO2T	CH4	N2O	R	CO2e
Daily - Summer (Max)	—	—	—	—	—	—	—	—	—	—	—	—	—	—	—	—	—	—
2027	0.47	0.40	5.88	9.79	0.01	0.16	0.22	0.38	0.15	0.04	0.18	—	1,540	1,540	0.06	0.03	0.72	1,552

Daily - Winter (Max)	—	—	—	—	—	—	—	—	—	—	—	—	—	—	—	—	—	—
2027	0.42	0.38	5.89	9.62	0.01	0.06	0.16	0.23	0.06	0.04	0.10	—	1,529	1,529	0.06	0.03	0.02	1,541
Average Daily	—	—	—	—	—	—	—	—	—	—	—	—	—	—	—	—	—	—
2027	0.13	0.12	1.48	2.49	< 0.005	0.03	0.05	0.08	0.03	0.01	0.04	—	408	408	0.02	0.01	0.08	411
Annual	—	—	—	—	—	—	—	—	—	—	—	—	—	—	—	—	—	—
2027	0.02	0.02	0.27	0.45	< 0.005	0.01	0.01	0.01	< 0.005	< 0.005	0.01	—	67.5	67.5	< 0.005	< 0.005	0.01	68.0

3. Construction Emissions Details

3.1. Sewer, Drain, Water (2027) - Unmitigated

Criteria Pollutants (lb/day for daily, ton/yr for annual) and GHGs (lb/day for daily, MT/yr for annual)

Location	TOG	ROG	NOx	CO	SO2	PM10E	PM10D	PM10T	PM2.5E	PM2.5D	PM2.5T	BCO2	NBCO2	CO2T	CH4	N2O	R	CO2e
Onsite	—	—	—	—	—	—	—	—	—	—	—	—	—	—	—	—	—	—
Daily, Summer (Max)	—	—	—	—	—	—	—	—	—	—	—	—	—	—	—	—	—	—
Off-Road Equipment	0.37	0.33	5.72	9.08	0.01	0.06	—	0.06	0.06	—	0.06	—	1,287	1,287	0.05	0.01	—	1,291
Dust From Material Movement	—	—	—	—	—	—	0.00	0.00	—	0.00	0.00	—	—	—	—	—	—	—
Onsite truck	0.00	0.00	0.00	0.00	0.00	0.00	0.00	0.00	0.00	0.00	0.00	—	0.00	0.00	0.00	0.00	0.00	0.00
Daily, Winter (Max)	—	—	—	—	—	—	—	—	—	—	—	—	—	—	—	—	—	—

Off-Road Equipm	0.37	0.33	5.72	9.08	0.01	0.06	—	0.06	0.06	—	0.06	—	1,287	1,287	0.05	0.01	—	1,291
Dust From Material Movement	—	—	—	—	—	—	0.00	0.00	—	0.00	0.00	—	—	—	—	—	—	—
Onsite truck	0.00	0.00	0.00	0.00	0.00	0.00	0.00	0.00	0.00	0.00	0.00	—	0.00	0.00	0.00	0.00	0.00	0.00
Average Daily	—	—	—	—	—	—	—	—	—	—	—	—	—	—	—	—	—	—
Off-Road Equipment	0.06	0.06	0.99	1.57	< 0.005	0.01	—	0.01	0.01	—	0.01	—	222	222	0.01	< 0.005	—	223
Dust From Material Movement	—	—	—	—	—	—	0.00	0.00	—	0.00	0.00	—	—	—	—	—	—	—
Onsite truck	0.00	0.00	0.00	0.00	0.00	0.00	0.00	0.00	0.00	0.00	0.00	—	0.00	0.00	0.00	0.00	0.00	0.00
Annual	—	—	—	—	—	—	—	—	—	—	—	—	—	—	—	—	—	—
Off-Road Equipment	0.01	0.01	0.18	0.29	< 0.005	< 0.005	—	< 0.005	< 0.005	—	< 0.005	—	36.8	36.8	< 0.005	< 0.005	—	36.9
Dust From Material Movement	—	—	—	—	—	—	0.00	0.00	—	0.00	0.00	—	—	—	—	—	—	—
Onsite truck	0.00	0.00	0.00	0.00	0.00	0.00	0.00	0.00	0.00	0.00	0.00	—	0.00	0.00	0.00	0.00	0.00	0.00
Offsite	—	—	—	—	—	—	—	—	—	—	—	—	—	—	—	—	—	—
Daily, Summer (Max)	—	—	—	—	—	—	—	—	—	—	—	—	—	—	—	—	—	—
Worker	0.05	0.04	0.03	0.66	0.00	0.00	0.13	0.13	0.00	0.03	0.03	—	135	135	< 0.005	< 0.005	0.42	137

Vendor	0.01	< 0.005	0.12	0.04	< 0.005	< 0.005	0.03	0.04	< 0.005	0.01	0.01	—	118	118	< 0.005	0.02	0.30	124
Hauling	0.00	0.00	0.00	0.00	0.00	0.00	0.00	0.00	0.00	0.00	0.00	—	0.00	0.00	0.00	0.00	0.00	0.00
Daily, Winter (Max)	—	—	—	—	—	—	—	—	—	—	—	—	—	—	—	—	—	—
Worker	0.04	0.04	0.04	0.50	0.00	0.00	0.13	0.13	0.00	0.03	0.03	—	124	124	< 0.005	< 0.005	0.01	126
Vendor	0.01	< 0.005	0.13	0.04	< 0.005	< 0.005	0.03	0.04	< 0.005	0.01	0.01	—	118	118	< 0.005	0.02	0.01	124
Hauling	0.00	0.00	0.00	0.00	0.00	0.00	0.00	0.00	0.00	0.00	0.00	—	0.00	0.00	0.00	0.00	0.00	0.00
Average Daily	—	—	—	—	—	—	—	—	—	—	—	—	—	—	—	—	—	—
Worker	0.01	0.01	0.01	0.09	0.00	0.00	0.02	0.02	0.00	0.01	0.01	—	21.8	21.8	< 0.005	< 0.005	0.03	22.0
Vendor	< 0.005	< 0.005	0.02	0.01	< 0.005	< 0.005	0.01	0.01	< 0.005	< 0.005	< 0.005	—	20.4	20.4	< 0.005	< 0.005	0.02	21.4
Hauling	0.00	0.00	0.00	0.00	0.00	0.00	0.00	0.00	0.00	0.00	0.00	—	0.00	0.00	0.00	0.00	0.00	0.00
Annual	—	—	—	—	—	—	—	—	—	—	—	—	—	—	—	—	—	—
Worker	< 0.005	< 0.005	< 0.005	0.02	0.00	0.00	< 0.005	< 0.005	0.00	< 0.005	< 0.005	—	3.60	3.60	< 0.005	< 0.005	0.01	3.65
Vendor	< 0.005	< 0.005	< 0.005	< 0.005	< 0.005	< 0.005	< 0.005	< 0.005	< 0.005	< 0.005	< 0.005	—	3.38	3.38	< 0.005	< 0.005	< 0.005	3.54
Hauling	0.00	0.00	0.00	0.00	0.00	0.00	0.00	0.00	0.00	0.00	0.00	—	0.00	0.00	0.00	0.00	0.00	0.00

3.3. Utility Sleeving (2027) - Unmitigated

Criteria Pollutants (lb/day for daily, ton/yr for annual) and GHGs (lb/day for daily, MT/yr for annual)

Location	TOG	ROG	NOx	CO	SO2	PM10E	PM10D	PM10T	PM2.5E	PM2.5D	PM2.5T	BCO2	NBCO2	CO2T	CH4	N2O	R	CO2e
Onsite	—	—	—	—	—	—	—	—	—	—	—	—	—	—	—	—	—	—
Daily, Summer (Max)	—	—	—	—	—	—	—	—	—	—	—	—	—	—	—	—	—	—
Off-Road Equipment	0.23	0.19	1.98	3.82	0.01	0.06	—	0.06	0.05	—	0.05	—	581	581	0.02	< 0.005	—	583

Dust From Material Movement	—	—	—	—	—	—	0.00	0.00	—	0.00	0.00	—	—	—	—	—	—	—
Onsite truck	0.00	0.00	0.00	0.00	0.00	0.00	0.00	0.00	0.00	0.00	0.00	—	0.00	0.00	0.00	0.00	0.00	0.00
Daily, Winter (Max)	—	—	—	—	—	—	—	—	—	—	—	—	—	—	—	—	—	—
Average Daily	—	—	—	—	—	—	—	—	—	—	—	—	—	—	—	—	—	—
Off-Road Equipment	0.01	0.01	0.05	0.10	< 0.005	< 0.005	—	< 0.005	< 0.005	—	< 0.005	—	15.9	15.9	< 0.005	< 0.005	—	16.0
Dust From Material Movement	—	—	—	—	—	—	0.00	0.00	—	0.00	0.00	—	—	—	—	—	—	—
Onsite truck	0.00	0.00	0.00	0.00	0.00	0.00	0.00	0.00	0.00	0.00	0.00	—	0.00	0.00	0.00	0.00	0.00	0.00
Annual	—	—	—	—	—	—	—	—	—	—	—	—	—	—	—	—	—	—
Off-Road Equipment	< 0.005	< 0.005	0.01	0.02	< 0.005	< 0.005	—	< 0.005	< 0.005	—	< 0.005	—	2.63	2.63	< 0.005	< 0.005	—	2.64
Dust From Material Movement	—	—	—	—	—	—	0.00	0.00	—	0.00	0.00	—	—	—	—	—	—	—
Onsite truck	0.00	0.00	0.00	0.00	0.00	0.00	0.00	0.00	0.00	0.00	0.00	—	0.00	0.00	0.00	0.00	0.00	0.00
Offsite	—	—	—	—	—	—	—	—	—	—	—	—	—	—	—	—	—	—
Daily, Summer (Max)	—	—	—	—	—	—	—	—	—	—	—	—	—	—	—	—	—	—
Worker	0.02	0.02	0.02	0.33	0.00	0.00	0.07	0.07	0.00	0.02	0.02	—	67.7	67.7	< 0.005	< 0.005	0.21	68.6

Vendor	0.01	< 0.005	0.15	0.05	< 0.005	< 0.005	0.04	0.05	< 0.005	0.01	0.01	—	148	148	< 0.005	0.02	0.38	155
Hauling	0.00	0.00	0.00	0.00	0.00	0.00	0.00	0.00	0.00	0.00	0.00	—	0.00	0.00	0.00	0.00	0.00	0.00
Daily, Winter (Max)	—	—	—	—	—	—	—	—	—	—	—	—	—	—	—	—	—	—
Average Daily	—	—	—	—	—	—	—	—	—	—	—	—	—	—	—	—	—	—
Worker	< 0.005	< 0.005	< 0.005	0.01	0.00	0.00	< 0.005	< 0.005	0.00	< 0.005	< 0.005	—	1.73	1.73	< 0.005	< 0.005	< 0.005	1.75
Vendor	< 0.005	< 0.005	< 0.005	< 0.005	< 0.005	< 0.005	< 0.005	< 0.005	< 0.005	< 0.005	< 0.005	—	4.05	4.05	< 0.005	< 0.005	< 0.005	4.24
Hauling	0.00	0.00	0.00	0.00	0.00	0.00	0.00	0.00	0.00	0.00	0.00	—	0.00	0.00	0.00	0.00	0.00	0.00
Annual	—	—	—	—	—	—	—	—	—	—	—	—	—	—	—	—	—	—
Worker	< 0.005	< 0.005	< 0.005	< 0.005	0.00	0.00	< 0.005	< 0.005	0.00	< 0.005	< 0.005	—	0.29	0.29	< 0.005	< 0.005	< 0.005	0.29
Vendor	< 0.005	< 0.005	< 0.005	< 0.005	< 0.005	< 0.005	< 0.005	< 0.005	< 0.005	< 0.005	< 0.005	—	0.67	0.67	< 0.005	< 0.005	< 0.005	0.70
Hauling	0.00	0.00	0.00	0.00	0.00	0.00	0.00	0.00	0.00	0.00	0.00	—	0.00	0.00	0.00	0.00	0.00	0.00

3.5. Curb, Gutter, Street Improvement (2027) - Unmitigated

Criteria Pollutants (lb/day for daily, ton/yr for annual) and GHGs (lb/day for daily, MT/yr for annual)

Location	TOG	ROG	NOx	CO	SO2	PM10E	PM10D	PM10T	PM2.5E	PM2.5D	PM2.5T	BCO2	NBCO2	CO2T	CH4	N2O	R	CO2e
Onsite	—	—	—	—	—	—	—	—	—	—	—	—	—	—	—	—	—	—
Daily, Summer (Max)	—	—	—	—	—	—	—	—	—	—	—	—	—	—	—	—	—	—
Off-Road Equipment	0.45	0.38	3.26	5.15	0.01	0.16	—	0.16	0.14	—	0.14	—	813	813	0.03	0.01	—	816
Dust From Material Movement	—	—	—	—	—	—	0.14	0.14	—	0.01	0.01	—	—	—	—	—	—	—
Onsite truck	0.00	0.00	0.00	0.00	0.00	0.00	0.00	0.00	0.00	0.00	0.00	—	0.00	0.00	0.00	0.00	0.00	0.00

Daily, Winter (Max)	—	—	—	—	—	—	—	—	—	—	—	—	—	—	—	—	—	—
Average Daily	—	—	—	—	—	—	—	—	—	—	—	—	—	—	—	—	—	—
Off-Road Equipment	0.03	0.03	0.22	0.35	< 0.005	0.01	—	0.01	0.01	—	0.01	—	55.7	55.7	< 0.005	< 0.005	—	55.9
Dust From Material Movement	—	—	—	—	—	—	0.01	0.01	—	< 0.005	< 0.005	—	—	—	—	—	—	—
Onsite truck	0.00	0.00	0.00	0.00	0.00	0.00	0.00	0.00	0.00	0.00	0.00	—	0.00	0.00	0.00	0.00	0.00	0.00
Annual	—	—	—	—	—	—	—	—	—	—	—	—	—	—	—	—	—	—
Off-Road Equipment	0.01	< 0.005	0.04	0.06	< 0.005	< 0.005	—	< 0.005	< 0.005	—	< 0.005	—	9.22	9.22	< 0.005	< 0.005	—	9.26
Dust From Material Movement	—	—	—	—	—	—	< 0.005	< 0.005	—	< 0.005	< 0.005	—	—	—	—	—	—	—
Onsite truck	0.00	0.00	0.00	0.00	0.00	0.00	0.00	0.00	0.00	0.00	0.00	—	0.00	0.00	0.00	0.00	0.00	0.00
Offsite	—	—	—	—	—	—	—	—	—	—	—	—	—	—	—	—	—	—
Daily, Summer (Max)	—	—	—	—	—	—	—	—	—	—	—	—	—	—	—	—	—	—
Worker	0.02	0.02	0.02	0.33	0.00	0.00	0.07	0.07	0.00	0.02	0.02	—	67.7	67.7	< 0.005	< 0.005	0.21	68.6
Vendor	< 0.005	< 0.005	0.06	0.02	< 0.005	< 0.005	0.02	0.02	< 0.005	< 0.005	0.01	—	59.1	59.1	< 0.005	0.01	0.15	61.9
Hauling	0.00	0.00	0.00	0.00	0.00	0.00	0.00	0.00	0.00	0.00	0.00	—	0.00	0.00	0.00	0.00	0.00	0.00
Daily, Winter (Max)	—	—	—	—	—	—	—	—	—	—	—	—	—	—	—	—	—	—

Average Daily	—	—	—	—	—	—	—	—	—	—	—	—	—	—	—	—	—	—
Worker	< 0.005	< 0.005	< 0.005	0.02	0.00	0.00	< 0.005	< 0.005	0.00	< 0.005	< 0.005	—	4.32	4.32	< 0.005	< 0.005	0.01	4.37
Vendor	< 0.005	< 0.005	< 0.005	< 0.005	< 0.005	< 0.005	< 0.005	< 0.005	< 0.005	< 0.005	< 0.005	—	4.05	4.05	< 0.005	< 0.005	< 0.005	4.24
Hauling	0.00	0.00	0.00	0.00	0.00	0.00	0.00	0.00	0.00	0.00	0.00	—	0.00	0.00	0.00	0.00	0.00	0.00
Annual	—	—	—	—	—	—	—	—	—	—	—	—	—	—	—	—	—	—
Worker	< 0.005	< 0.005	< 0.005	< 0.005	0.00	0.00	< 0.005	< 0.005	0.00	< 0.005	< 0.005	—	0.71	0.71	< 0.005	< 0.005	< 0.005	0.72
Vendor	< 0.005	< 0.005	< 0.005	< 0.005	< 0.005	< 0.005	< 0.005	< 0.005	< 0.005	< 0.005	< 0.005	—	0.67	0.67	< 0.005	< 0.005	< 0.005	0.70
Hauling	0.00	0.00	0.00	0.00	0.00	0.00	0.00	0.00	0.00	0.00	0.00	—	0.00	0.00	0.00	0.00	0.00	0.00

3.7. Dry Utilities (2027) - Unmitigated

Criteria Pollutants (lb/day for daily, ton/yr for annual) and GHGs (lb/day for daily, MT/yr for annual)

Location	TOG	ROG	NOx	CO	SO2	PM10E	PM10D	PM10T	PM2.5E	PM2.5D	PM2.5T	BCO2	NBCO2	CO2T	CH4	N2O	R	CO2e
Onsite	—	—	—	—	—	—	—	—	—	—	—	—	—	—	—	—	—	—
Daily, Summer (Max)	—	—	—	—	—	—	—	—	—	—	—	—	—	—	—	—	—	—
Off-Road Equipment	0.23	0.19	1.98	3.82	0.01	0.06	—	0.06	0.05	—	0.05	—	581	581	0.02	< 0.005	—	583
Onsite truck	0.00	0.00	0.00	0.00	0.00	0.00	0.00	0.00	0.00	0.00	0.00	—	0.00	0.00	0.00	0.00	0.00	0.00
Daily, Winter (Max)	—	—	—	—	—	—	—	—	—	—	—	—	—	—	—	—	—	—
Average Daily	—	—	—	—	—	—	—	—	—	—	—	—	—	—	—	—	—	—
Off-Road Equipment	0.02	0.02	0.16	0.31	< 0.005	< 0.005	—	< 0.005	< 0.005	—	< 0.005	—	47.7	47.7	< 0.005	< 0.005	—	47.9

Onsite truck	0.00	0.00	0.00	0.00	0.00	0.00	0.00	0.00	0.00	0.00	0.00	—	0.00	0.00	0.00	0.00	0.00	0.00
Annual	—	—	—	—	—	—	—	—	—	—	—	—	—	—	—	—	—	—
Off-Road Equipment	< 0.005	< 0.005	0.03	0.06	< 0.005	< 0.005	—	< 0.005	< 0.005	—	< 0.005	—	7.90	7.90	< 0.005	< 0.005	—	7.93
Onsite truck	0.00	0.00	0.00	0.00	0.00	0.00	0.00	0.00	0.00	0.00	0.00	—	0.00	0.00	0.00	0.00	0.00	0.00
Offsite	—	—	—	—	—	—	—	—	—	—	—	—	—	—	—	—	—	—
Daily, Summer (Max)	—	—	—	—	—	—	—	—	—	—	—	—	—	—	—	—	—	—
Worker	0.02	0.02	0.02	0.33	0.00	0.00	0.07	0.07	0.00	0.02	0.02	—	67.7	67.7	< 0.005	< 0.005	0.21	68.6
Vendor	< 0.005	< 0.005	0.06	0.02	< 0.005	< 0.005	0.02	0.02	< 0.005	< 0.005	0.01	—	59.1	59.1	< 0.005	0.01	0.15	61.9
Hauling	0.00	0.00	0.00	0.00	0.00	0.00	0.00	0.00	0.00	0.00	0.00	—	0.00	0.00	0.00	0.00	0.00	0.00
Daily, Winter (Max)	—	—	—	—	—	—	—	—	—	—	—	—	—	—	—	—	—	—
Average Daily	—	—	—	—	—	—	—	—	—	—	—	—	—	—	—	—	—	—
Worker	< 0.005	< 0.005	< 0.005	0.02	0.00	0.00	0.01	0.01	0.00	< 0.005	< 0.005	—	5.18	5.18	< 0.005	< 0.005	0.01	5.25
Vendor	< 0.005	< 0.005	0.01	< 0.005	< 0.005	< 0.005	< 0.005	< 0.005	< 0.005	< 0.005	< 0.005	—	4.86	4.86	< 0.005	< 0.005	0.01	5.08
Hauling	0.00	0.00	0.00	0.00	0.00	0.00	0.00	0.00	0.00	0.00	0.00	—	0.00	0.00	0.00	0.00	0.00	0.00
Annual	—	—	—	—	—	—	—	—	—	—	—	—	—	—	—	—	—	—
Worker	< 0.005	< 0.005	< 0.005	< 0.005	0.00	0.00	< 0.005	< 0.005	0.00	< 0.005	< 0.005	—	0.86	0.86	< 0.005	< 0.005	< 0.005	0.87
Vendor	< 0.005	< 0.005	< 0.005	< 0.005	< 0.005	< 0.005	< 0.005	< 0.005	< 0.005	< 0.005	< 0.005	—	0.80	0.80	< 0.005	< 0.005	< 0.005	0.84
Hauling	0.00	0.00	0.00	0.00	0.00	0.00	0.00	0.00	0.00	0.00	0.00	—	0.00	0.00	0.00	0.00	0.00	0.00

4. Operations Emissions Details

4.10. Soil Carbon Accumulation By Vegetation Type

4.10.1. Soil Carbon Accumulation By Vegetation Type - Unmitigated

Criteria Pollutants (lb/day for daily, ton/yr for annual) and GHGs (lb/day for daily, MT/yr for annual)

Vegetation	TOG	ROG	NOx	CO	SO2	PM10E	PM10D	PM10T	PM2.5E	PM2.5D	PM2.5T	BCO2	NBCO2	CO2T	CH4	N2O	R	CO2e
Daily, Summer (Max)	—	—	—	—	—	—	—	—	—	—	—	—	—	—	—	—	—	—
Total	—	—	—	—	—	—	—	—	—	—	—	—	—	—	—	—	—	—
Daily, Winter (Max)	—	—	—	—	—	—	—	—	—	—	—	—	—	—	—	—	—	—
Total	—	—	—	—	—	—	—	—	—	—	—	—	—	—	—	—	—	—
Annual	—	—	—	—	—	—	—	—	—	—	—	—	—	—	—	—	—	—
Total	—	—	—	—	—	—	—	—	—	—	—	—	—	—	—	—	—	—

4.10.2. Above and Belowground Carbon Accumulation by Land Use Type - Unmitigated

Criteria Pollutants (lb/day for daily, ton/yr for annual) and GHGs (lb/day for daily, MT/yr for annual)

Land Use	TOG	ROG	NOx	CO	SO2	PM10E	PM10D	PM10T	PM2.5E	PM2.5D	PM2.5T	BCO2	NBCO2	CO2T	CH4	N2O	R	CO2e
Daily, Summer (Max)	—	—	—	—	—	—	—	—	—	—	—	—	—	—	—	—	—	—
Total	—	—	—	—	—	—	—	—	—	—	—	—	—	—	—	—	—	—
Daily, Winter (Max)	—	—	—	—	—	—	—	—	—	—	—	—	—	—	—	—	—	—
Total	—	—	—	—	—	—	—	—	—	—	—	—	—	—	—	—	—	—
Annual	—	—	—	—	—	—	—	—	—	—	—	—	—	—	—	—	—	—
Total	—	—	—	—	—	—	—	—	—	—	—	—	—	—	—	—	—	—

4.10.3. Avoided and Sequestered Emissions by Species - Unmitigated

Criteria Pollutants (lb/day for daily, ton/yr for annual) and GHGs (lb/day for daily, MT/yr for annual)

Species	TOG	ROG	NOx	CO	SO2	PM10E	PM10D	PM10T	PM2.5E	PM2.5D	PM2.5T	BCO2	NBCO2	CO2T	CH4	N2O	R	CO2e
Daily, Summer (Max)	—	—	—	—	—	—	—	—	—	—	—	—	—	—	—	—	—	—
Avoided	—	—	—	—	—	—	—	—	—	—	—	—	—	—	—	—	—	—
Subtotal	—	—	—	—	—	—	—	—	—	—	—	—	—	—	—	—	—	—
Sequestered	—	—	—	—	—	—	—	—	—	—	—	—	—	—	—	—	—	—
Subtotal	—	—	—	—	—	—	—	—	—	—	—	—	—	—	—	—	—	—
Removed	—	—	—	—	—	—	—	—	—	—	—	—	—	—	—	—	—	—
Subtotal	—	—	—	—	—	—	—	—	—	—	—	—	—	—	—	—	—	—
—	—	—	—	—	—	—	—	—	—	—	—	—	—	—	—	—	—	—
Daily, Winter (Max)	—	—	—	—	—	—	—	—	—	—	—	—	—	—	—	—	—	—
Avoided	—	—	—	—	—	—	—	—	—	—	—	—	—	—	—	—	—	—
Subtotal	—	—	—	—	—	—	—	—	—	—	—	—	—	—	—	—	—	—
Sequestered	—	—	—	—	—	—	—	—	—	—	—	—	—	—	—	—	—	—
Subtotal	—	—	—	—	—	—	—	—	—	—	—	—	—	—	—	—	—	—
Removed	—	—	—	—	—	—	—	—	—	—	—	—	—	—	—	—	—	—
Subtotal	—	—	—	—	—	—	—	—	—	—	—	—	—	—	—	—	—	—
—	—	—	—	—	—	—	—	—	—	—	—	—	—	—	—	—	—	—
Annual	—	—	—	—	—	—	—	—	—	—	—	—	—	—	—	—	—	—
Avoided	—	—	—	—	—	—	—	—	—	—	—	—	—	—	—	—	—	—
Subtotal	—	—	—	—	—	—	—	—	—	—	—	—	—	—	—	—	—	—
Sequestered	—	—	—	—	—	—	—	—	—	—	—	—	—	—	—	—	—	—
Subtotal	—	—	—	—	—	—	—	—	—	—	—	—	—	—	—	—	—	—

Remove	—	—	—	—	—	—	—	—	—	—	—	—	—	—	—	—	—	—
Subtotal	—	—	—	—	—	—	—	—	—	—	—	—	—	—	—	—	—	—
—	—	—	—	—	—	—	—	—	—	—	—	—	—	—	—	—	—	—

5. Activity Data

5.1. Construction Schedule

Phase Name	Phase Type	Start Date	End Date	Days Per Week	Work Days per Phase	Phase Description
Sewer, Drain, Water	Linear, Grubbing & Land Clearing	2/3/2027	4/30/2027	5.00	63.0	—
Utility Sleeving	Linear, Grading & Excavation	5/3/2027	5/14/2027	5.00	10.0	—
Curb, Gutter, Street Improvement	Linear, Drainage, Utilities, & Sub-Grade	5/17/2027	6/18/2027	5.00	25.0	—
Dry Utilities	Linear, Paving	6/21/2027	7/30/2027	5.00	30.0	—

5.2. Off-Road Equipment

5.2.1. Unmitigated

Phase Name	Equipment Type	Fuel Type	Engine Tier	Number per Day	Hours Per Day	Horsepower	Load Factor
Sewer, Drain, Water	Excavators	Diesel	Average	2.00	8.00	36.0	0.38
Sewer, Drain, Water	Rubber Tired Loaders	Diesel	Tier 4 Interim	2.00	8.00	150	0.36
Utility Sleeving	Tractors/Loaders/Backhoes	Diesel	Average	2.00	8.00	84.0	0.37
Curb, Gutter, Street Improvement	Graders	Diesel	Average	1.00	8.00	148	0.41
Curb, Gutter, Street Improvement	Skid Steer Loaders	Diesel	Average	1.00	8.00	71.0	0.37
Dry Utilities	Tractors/Loaders/Backhoes	Diesel	Average	2.00	8.00	84.0	0.37

5.3. Construction Vehicles

5.3.1. Unmitigated

Phase Name	Trip Type	One-Way Trips per Day	Miles per Trip	Vehicle Mix
Sewer, Drain, Water	—	—	—	—
Sewer, Drain, Water	Worker	10.0	18.5	LDA,LDT1,LDT2
Sewer, Drain, Water	Vendor	4.00	10.2	HHDT,MHDT
Sewer, Drain, Water	Hauling	0.00	20.0	HHDT
Sewer, Drain, Water	Onsite truck	—	—	HHDT
Utility Sleeving	—	—	—	—
Utility Sleeving	Worker	5.00	18.5	LDA,LDT1,LDT2
Utility Sleeving	Vendor	5.00	10.2	HHDT,MHDT
Utility Sleeving	Hauling	0.00	20.0	HHDT
Utility Sleeving	Onsite truck	—	—	HHDT
Curb, Gutter, Street Improvement	—	—	—	—
Curb, Gutter, Street Improvement	Worker	5.00	18.5	LDA,LDT1,LDT2
Curb, Gutter, Street Improvement	Vendor	2.00	10.2	HHDT,MHDT
Curb, Gutter, Street Improvement	Hauling	0.00	20.0	HHDT
Curb, Gutter, Street Improvement	Onsite truck	—	—	HHDT
Dry Utilities	—	—	—	—
Dry Utilities	Worker	5.00	18.5	LDA,LDT1,LDT2
Dry Utilities	Vendor	2.00	10.2	HHDT,MHDT
Dry Utilities	Hauling	0.00	20.0	HHDT
Dry Utilities	Onsite truck	—	—	HHDT

5.4. Vehicles

5.4.1. Construction Vehicle Control Strategies

Non-applicable. No control strategies activated by user.

5.5. Architectural Coatings

Phase Name	Residential Interior Area Coated (sq ft)	Residential Exterior Area Coated (sq ft)	Non-Residential Interior Area Coated (sq ft)	Non-Residential Exterior Area Coated (sq ft)	Parking Area Coated (sq ft)

5.6. Dust Mitigation

5.6.1. Construction Earthmoving Activities

Phase Name	Material Imported (cy)	Material Exported (cy)	Acres Graded (acres)	Material Demolished (sq. ft.)	Acres Paved (acres)
Sewer, Drain, Water	—	—	18.6	0.00	—
Utility Sleeving	—	—	18.6	0.00	—
Curb, Gutter, Street Improvement	—	—	18.6	0.00	—

5.6.2. Construction Earthmoving Control Strategies

Control Strategies Applied	Frequency (per day)	PM10 Reduction	PM2.5 Reduction
Water Exposed Area	3	74%	74%

5.7. Construction Paving

Land Use	Area Paved (acres)	% Asphalt
Road Construction	18.6	100%

5.8. Construction Electricity Consumption and Emissions Factors

kWh per Year and Emission Factor (lb/MWh)

Year	kWh per Year	CO2	CH4	N2O
2027	0.00	532	0.03	< 0.005

5.18. Vegetation

5.18.1. Land Use Change

5.18.1.1. Unmitigated

Vegetation Land Use Type	Vegetation Soil Type	Initial Acres	Final Acres

5.18.1. Biomass Cover Type

5.18.1.1. Unmitigated

Biomass Cover Type	Initial Acres	Final Acres

5.18.2. Sequestration

5.18.2.1. Unmitigated

Tree Type	Number	Electricity Saved (kWh/year)	Natural Gas Saved (btu/year)

6. Climate Risk Detailed Report

6.1. Climate Risk Summary

Cal-Adapt midcentury 2040–2059 average projections for four hazards are reported below for your project location. These are under Representation Concentration Pathway (RCP) 8.5 which assumes GHG emissions will continue to rise strongly through 2050 and then plateau around 2100.

Climate Hazard	Result for Project Location	Unit
Temperature and Extreme Heat	28.9	annual days of extreme heat
Extreme Precipitation	2.65	annual days with precipitation above 20 mm
Sea Level Rise	—	meters of inundation depth
Wildfire	27.9	annual hectares burned

Temperature and Extreme Heat data are for grid cell in which your project are located. The projection is based on the 98th historical percentile of daily maximum/minimum temperatures from observed historical data (32 climate model ensemble from Cal-Adapt, 2040–2059 average under RCP 8.5). Each grid cell is 6 kilometers (km) by 6 km, or 3.7 miles (mi) by 3.7 mi.
Extreme Precipitation data are for the grid cell in which your project are located. The threshold of 20 mm is equivalent to about ¾ an inch of rain, which would be light to moderate rainfall if received over a full day or heavy rain if received over a period of 2 to 4 hours. Each grid cell is 6 kilometers (km) by 6 km, or 3.7 miles (mi) by 3.7 mi.
Sea Level Rise data are for the grid cell in which your project are located. The projections are from Radke et al. (2017), as reported in Cal-Adapt (Radke et al., 2017, CEC-500-2017-008), and consider inundation location and depth for the San Francisco Bay, the Sacramento-San Joaquin River Delta and California coast resulting different increments of sea level rise coupled with extreme storm events. Users may select from four scenarios to view the range in potential inundation depth for the grid cell. The four scenarios are: No rise, 0.5 meter, 1.0 meter, 1.41 meters
Wildfire data are for the grid cell in which your project are located. The projections are from UC Davis, as reported in Cal-Adapt (2040–2059 average under RCP 8.5), and consider historical data of climate, vegetation, population density, and large (> 400 ha) fire history. Users may select from four model simulations to view the range in potential wildfire probabilities for the grid cell. The four simulations make different assumptions about expected rainfall and temperature are: Warmer/drier (HadGEM2-ES), Cooler/wetter (CNRM-CM5), Average conditions (CanESM2), Range of different rainfall and temperature possibilities (MIROC5). Each grid cell is 6 kilometers (km) by 6 km, or 3.7 miles (mi) by 3.7 mi.

6.2. Initial Climate Risk Scores

Climate Hazard	Exposure Score	Sensitivity Score	Adaptive Capacity Score	Vulnerability Score
Temperature and Extreme Heat	3	0	0	N/A
Extreme Precipitation	N/A	N/A	N/A	N/A
Sea Level Rise	1	0	0	N/A
Wildfire	1	0	0	N/A
Flooding	N/A	N/A	N/A	N/A
Drought	N/A	N/A	N/A	N/A
Snowpack Reduction	N/A	N/A	N/A	N/A
Air Quality Degradation	0	0	0	N/A

The sensitivity score reflects the extent to which a project would be adversely affected by exposure to a climate hazard. Exposure is rated on a scale of 1 to 5, with a score of 5 representing the greatest exposure.
The adaptive capacity of a project refers to its ability to manage and reduce vulnerabilities from projected climate hazards. Adaptive capacity is rated on a scale of 1 to 5, with a score of 5 representing the greatest ability to adapt.
The overall vulnerability scores are calculated based on the potential impacts and adaptive capacity assessments for each hazard. Scores do not include implementation of climate risk reduction measures.

6.3. Adjusted Climate Risk Scores

Climate Hazard	Exposure Score	Sensitivity Score	Adaptive Capacity Score	Vulnerability Score
Temperature and Extreme Heat	3	1	1	3
Extreme Precipitation	N/A	N/A	N/A	N/A
Sea Level Rise	1	1	1	2

Wildfire	1	1	1	2
Flooding	N/A	N/A	N/A	N/A
Drought	N/A	N/A	N/A	N/A
Snowpack Reduction	N/A	N/A	N/A	N/A
Air Quality Degradation	1	1	1	2

The sensitivity score reflects the extent to which a project would be adversely affected by exposure to a climate hazard. Exposure is rated on a scale of 1 to 5, with a score of 5 representing the greatest exposure.
The adaptive capacity of a project refers to its ability to manage and reduce vulnerabilities from projected climate hazards. Adaptive capacity is rated on a scale of 1 to 5, with a score of 5 representing the greatest ability to adapt.
The overall vulnerability scores are calculated based on the potential impacts and adaptive capacity assessments for each hazard. Scores include implementation of climate risk reduction measures.

6.4. Climate Risk Reduction Measures

7. Health and Equity Details

7.1. CalEnviroScreen 4.0 Scores

The maximum CalEnviroScreen score is 100. A high score (i.e., greater than 50) reflects a higher pollution burden compared to other census tracts in the state.

Indicator	Result for Project Census Tract
Exposure Indicators	—
AQ-Ozone	80.0
AQ-PM	37.9
AQ-DPM	44.4
Drinking Water	10.2
Lead Risk Housing	9.44
Pesticides	0.00
Toxic Releases	14.8
Traffic	16.4
Effect Indicators	—
CleanUp Sites	0.00
Groundwater	0.00

Haz Waste Facilities/Generators	5.57
Impaired Water Bodies	58.7
Solid Waste	0.00
Sensitive Population	—
Asthma	29.8
Cardio-vascular	78.4
Low Birth Weights	36.1
Socioeconomic Factor Indicators	—
Education	27.6
Housing	13.6
Linguistic	17.3
Poverty	41.5
Unemployment	87.4

7.2. Healthy Places Index Scores

The maximum Health Places Index score is 100. A high score (i.e., greater than 50) reflects healthier community conditions compared to other census tracts in the state.

Indicator	Result for Project Census Tract
Economic	—
Above Poverty	73.36070833
Employed	15.11612986
Median HI	82.34312845
Education	—
Bachelor's or higher	49.0183498
High school enrollment	9.611189529
Preschool enrollment	44.32182728
Transportation	—
Auto Access	92.6344155
Active commuting	1.039394328

Social	—
2-parent households	67.89426408
Voting	50.86616194
Neighborhood	—
Alcohol availability	97.0101373
Park access	2.194276915
Retail density	3.195175157
Supermarket access	12.42140382
Tree canopy	3.284999358
Housing	—
Homeownership	79.76389067
Housing habitability	86.52636982
Low-inc homeowner severe housing cost burden	61.08045682
Low-inc renter severe housing cost burden	79.71256256
Uncrowded housing	59.34813294
Health Outcomes	—
Insured adults	89.88836135
Arthritis	14.6
Asthma ER Admissions	91.2
High Blood Pressure	23.1
Cancer (excluding skin)	16.1
Asthma	49.0
Coronary Heart Disease	25.9
Chronic Obstructive Pulmonary Disease	35.3
Diagnosed Diabetes	68.9
Life Expectancy at Birth	59.4
Cognitively Disabled	68.5
Physically Disabled	41.1

Heart Attack ER Admissions	13.8
Mental Health Not Good	60.0
Chronic Kidney Disease	55.3
Obesity	44.9
Pedestrian Injuries	58.6
Physical Health Not Good	57.2
Stroke	51.7
Health Risk Behaviors	—
Binge Drinking	15.4
Current Smoker	54.4
No Leisure Time for Physical Activity	70.6
Climate Change Exposures	—
Wildfire Risk	4.5
SLR Inundation Area	0.0
Children	3.5
Elderly	83.1
English Speaking	72.6
Foreign-born	27.2
Outdoor Workers	51.2
Climate Change Adaptive Capacity	—
Impervious Surface Cover	68.6
Traffic Density	14.8
Traffic Access	23.0
Other Indices	—
Hardship	36.3
Other Decision Support	—
2016 Voting	63.0

7.3. Overall Health & Equity Scores

Metric	Result for Project Census Tract
CalEnviroScreen 4.0 Score for Project Location (a)	18.0
Healthy Places Index Score for Project Location (b)	53.0
Project Located in a Designated Disadvantaged Community (Senate Bill 535)	No
Project Located in a Low-Income Community (Assembly Bill 1550)	No
Project Located in a Community Air Protection Program Community (Assembly Bill 617)	No

a: The maximum CalEnviroScreen score is 100. A high score (i.e., greater than 50) reflects a higher pollution burden compared to other census tracts in the state.
b: The maximum Health Places Index score is 100. A high score (i.e., greater than 50) reflects healthier community conditions compared to other census tracts in the state.

7.4. Health & Equity Measures

No Health & Equity Measures selected.

7.5. Evaluation Scorecard

Health & Equity Evaluation Scorecard not completed.

7.6. Health & Equity Custom Measures

No Health & Equity Custom Measures created.

8. User Changes to Default Data

Screen	Justification
Construction: Construction Phases	Taken from client data.
Construction: Off-Road Equipment	Taken from client data. Standard 8 hours work days. Water trucks modeled as vendor trips in Trips and VMT Equipment rated 150 HP or greater will comply with EPA/CARB Tier 4 emissions standards or equivalent
Construction: Trips and VMT	Vendor Trips adjusted based on CalEEMod defaults for Building Construction and number of days for Grading and Building Construction Water trucks added to vendor trips
Construction: Architectural Coatings	SCAQMD Rule 1113
Land Use	Total Project acreage for Phase 1 on-site construction is 39 acres.

This page intentionally left blank

APPENDIX 3.7:

CALEEMOD PHASE 1 (ON-SITE) CONSTRUCTION (MITIGATED) EMISSIONS MODEL OUTPUTS

16056 - Keller Crossing Entitlements (Phase 1 On-Site Construction Mitigated) Detailed Report

Table of Contents

1. Basic Project Information

1.1. Basic Project Information

1.2. Land Use Types

1.3. User-Selected Emission Reduction Measures by Emissions Sector

2. Emissions Summary

2.1. Construction Emissions Compared Against Thresholds

2.2. Construction Emissions by Year, Unmitigated

3. Construction Emissions Details

3.1. Grading (2026) - Unmitigated

3.3. Grading (2027) - Unmitigated

3.5. Building Construction (2027) - Unmitigated

3.7. Building Construction (2028) - Unmitigated

3.9. Paving (2028) - Unmitigated

3.11. Architectural Coating (2028) - Unmitigated

4. Operations Emissions Details

4.10. Soil Carbon Accumulation By Vegetation Type

4.10.1. Soil Carbon Accumulation By Vegetation Type - Unmitigated

4.10.2. Above and Belowground Carbon Accumulation by Land Use Type - Unmitigated

4.10.3. Avoided and Sequestered Emissions by Species - Unmitigated

5. Activity Data

5.1. Construction Schedule

5.2. Off-Road Equipment

5.2.1. Unmitigated

5.3. Construction Vehicles

5.3.1. Unmitigated

5.4. Vehicles

5.4.1. Construction Vehicle Control Strategies

5.5. Architectural Coatings

5.6. Dust Mitigation

5.6.1. Construction Earthmoving Activities

5.6.2. Construction Earthmoving Control Strategies

5.7. Construction Paving

5.8. Construction Electricity Consumption and Emissions Factors

5.18. Vegetation

5.18.1. Land Use Change

5.18.1.1. Unmitigated

5.18.1. Biomass Cover Type

5.18.1.1. Unmitigated

5.18.2. Sequestration

5.18.2.1. Unmitigated

6. Climate Risk Detailed Report

6.1. Climate Risk Summary

6.2. Initial Climate Risk Scores

6.3. Adjusted Climate Risk Scores

6.4. Climate Risk Reduction Measures

7. Health and Equity Details

7.1. CalEnviroScreen 4.0 Scores

7.2. Healthy Places Index Scores

7.3. Overall Health & Equity Scores

7.4. Health & Equity Measures

7.5. Evaluation Scorecard

7.6. Health & Equity Custom Measures

8. User Changes to Default Data

1. Basic Project Information

1.1. Basic Project Information

Data Field	Value
Project Name	16056 - Keller Crossing Entitlements (Phase 1 On-Site Construction Mitigated)
Construction Start Date	6/1/2026
Lead Agency	—
Land Use Scale	Plan/community
Analysis Level for Defaults	County
Windspeed (m/s)	2.50
Precipitation (days)	14.0
Location	33.62770066552069, -117.09743051429581
County	Riverside-South Coast
City	Unincorporated
Air District	South Coast AQMD
Air Basin	South Coast
TAZ	5545
EDFZ	11
Electric Utility	Southern California Edison
Gas Utility	Southern California Gas
App Version	2022.1.1.29

1.2. Land Use Types

Land Use Subtype	Size	Unit	Lot Acreage	Building Area (sq ft)	Landscape Area (sq ft)	Special Landscape Area (sq ft)	Population	Description
Single Family Housing	180	Dwelling Unit	23.2	351,000	2,108,314	—	581	—

Apartments Low Rise	98.0	Dwelling Unit	8.26	103,880	0.00	—	317	—
Other Non-Asphalt Surfaces	8.02	Acre	8.02	0.00	0.00	—	—	Open Space

1.3. User-Selected Emission Reduction Measures by Emissions Sector

No measures selected

2. Emissions Summary

2.1. Construction Emissions Compared Against Thresholds

Criteria Pollutants (lb/day for daily, ton/yr for annual) and GHGs (lb/day for daily, MT/yr for annual)

Un/Mit.	TOG	ROG	NOx	CO	SO2	PM10E	PM10D	PM10T	PM2.5E	PM2.5D	PM2.5T	BCO2	NBCO2	CO2T	CH4	N2O	R	CO2e
Daily, Summer (Max)	—	—	—	—	—	—	—	—	—	—	—	—	—	—	—	—	—	—
Unmit.	42.0	41.6	54.2	111	0.21	0.51	11.3	11.7	0.47	4.74	5.17	—	22,854	22,854	0.92	0.25	8.19	22,954
Daily, Winter (Max)	—	—	—	—	—	—	—	—	—	—	—	—	—	—	—	—	—	—
Unmit.	41.9	41.6	54.2	110	0.21	0.51	11.3	11.7	0.47	4.74	5.17	—	22,818	22,818	0.91	0.25	0.21	22,916
Average Daily (Max)	—	—	—	—	—	—	—	—	—	—	—	—	—	—	—	—	—	—
Unmit.	9.38	9.22	22.7	46.1	0.09	0.22	4.71	4.89	0.20	1.99	2.16	—	9,558	9,558	0.38	0.14	2.17	9,599
Annual (Max)	—	—	—	—	—	—	—	—	—	—	—	—	—	—	—	—	—	—
Unmit.	1.71	1.68	4.14	8.42	0.02	0.04	0.86	0.89	0.04	0.36	0.39	—	1,582	1,582	0.06	0.02	0.36	1,589

2.2. Construction Emissions by Year, Unmitigated

Criteria Pollutants (lb/day for daily, ton/yr for annual) and GHGs (lb/day for daily, MT/yr for annual)

Year	TOG	ROG	NOx	CO	SO2	PM10E	PM10D	PM10T	PM2.5E	PM2.5D	PM2.5T	BCO2	NBCO2	CO2T	CH4	N2O	R	CO2e

Daily - Summer (Max)	—	—	—	—	—	—	—	—	—	—	—	—	—	—	—	—	—	—
2026	2.67	2.64	54.2	111	0.21	0.42	11.3	11.7	0.42	4.74	5.17	—	22,854	22,854	0.92	0.25	2.51	22,954
2027	1.65	1.42	10.5	25.1	0.03	0.26	1.96	2.22	0.24	0.47	0.71	—	5,112	5,112	0.14	0.18	7.35	5,177
2028	42.0	41.6	18.0	38.5	0.05	0.51	2.51	3.01	0.47	0.60	1.06	—	7,311	7,311	0.21	0.22	8.19	7,389
Daily - Winter (Max)	—	—	—	—	—	—	—	—	—	—	—	—	—	—	—	—	—	—
2026	2.66	2.63	54.2	110	0.21	0.42	11.3	11.7	0.42	4.74	5.17	—	22,818	22,818	0.91	0.25	0.07	22,916
2027	2.65	2.63	54.2	110	0.21	0.42	11.3	11.7	0.42	4.74	5.17	—	22,800	22,800	0.91	0.25	0.19	22,897
2028	41.9	41.6	18.2	35.8	0.05	0.51	2.51	3.01	0.47	0.60	1.06	—	7,123	7,123	0.22	0.22	0.21	7,193
Average Daily	—	—	—	—	—	—	—	—	—	—	—	—	—	—	—	—	—	—
2026	1.11	1.10	22.7	46.1	0.09	0.18	4.71	4.89	0.18	1.99	2.16	—	9,558	9,558	0.38	0.11	0.45	9,599
2027	1.22	1.07	10.4	22.2	0.03	0.20	1.99	2.18	0.18	0.61	0.79	—	4,712	4,712	0.15	0.13	2.12	4,759
2028	9.38	9.22	8.94	19.0	0.03	0.22	1.49	1.71	0.20	0.36	0.56	—	3,973	3,973	0.12	0.14	2.17	4,019
Annual	—	—	—	—	—	—	—	—	—	—	—	—	—	—	—	—	—	—
2026	0.20	0.20	4.14	8.42	0.02	0.03	0.86	0.89	0.03	0.36	0.39	—	1,582	1,582	0.06	0.02	0.07	1,589
2027	0.22	0.20	1.90	4.05	0.01	0.04	0.36	0.40	0.03	0.11	0.14	—	780	780	0.03	0.02	0.35	788
2028	1.71	1.68	1.63	3.46	< 0.005	0.04	0.27	0.31	0.04	0.06	0.10	—	658	658	0.02	0.02	0.36	665

3. Construction Emissions Details

3.1. Grading (2026) - Unmitigated

Criteria Pollutants (lb/day for daily, ton/yr for annual) and GHGs (lb/day for daily, MT/yr for annual)

Location	TOG	ROG	NOx	CO	SO2	PM10E	PM10D	PM10T	PM2.5E	PM2.5D	PM2.5T	BCO2	NBCO2	CO2T	CH4	N2O	R	CO2e
Onsite	—	—	—	—	—	—	—	—	—	—	—	—	—	—	—	—	—	—
Daily, Summer (Max)	—	—	—	—	—	—	—	—	—	—	—	—	—	—	—	—	—	—

Off-Roa Equipment	2.50	2.50	53.7	108	0.20	0.42	—	0.42	0.42	—	0.42	—	22,045	22,045	0.89	0.18	—	22,120
Dust From Material Movement	—	—	—	—	—	—	10.7	10.7	—	4.62	4.62	—	—	—	—	—	—	—
Onsite truck	0.00	0.00	0.00	0.00	0.00	0.00	0.00	0.00	0.00	0.00	0.00	—	0.00	0.00	0.00	0.00	0.00	0.00
Daily, Winter (Max)	—	—	—	—	—	—	—	—	—	—	—	—	—	—	—	—	—	—
Off-Road Equipment	2.50	2.50	53.7	108	0.20	0.42	—	0.42	0.42	—	0.42	—	22,045	22,045	0.89	0.18	—	22,120
Dust From Material Movement	—	—	—	—	—	—	10.7	10.7	—	4.62	4.62	—	—	—	—	—	—	—
Onsite truck	0.00	0.00	0.00	0.00	0.00	0.00	0.00	0.00	0.00	0.00	0.00	—	0.00	0.00	0.00	0.00	0.00	0.00
Average Daily	—	—	—	—	—	—	—	—	—	—	—	—	—	—	—	—	—	—
Off-Road Equipment	1.05	1.05	22.5	45.3	0.09	0.17	—	0.17	0.17	—	0.17	—	9,232	9,232	0.37	0.07	—	9,264
Dust From Material Movement	—	—	—	—	—	—	4.49	4.49	—	1.93	1.93	—	—	—	—	—	—	—
Onsite truck	0.00	0.00	0.00	0.00	0.00	0.00	0.00	0.00	0.00	0.00	0.00	—	0.00	0.00	0.00	0.00	0.00	0.00
Annual	—	—	—	—	—	—	—	—	—	—	—	—	—	—	—	—	—	—
Off-Road Equipment	0.19	0.19	4.10	8.27	0.02	0.03	—	0.03	0.03	—	0.03	—	1,528	1,528	0.06	0.01	—	1,534

Dust From Material Movement	—	—	—	—	—	—	0.82	0.82	—	0.35	0.35	—	—	—	—	—	—	—
Onsite truck	0.00	0.00	0.00	0.00	0.00	0.00	0.00	0.00	0.00	0.00	0.00	—	0.00	0.00	0.00	0.00	0.00	0.00
Offsite	—	—	—	—	—	—	—	—	—	—	—	—	—	—	—	—	—	—
Daily, Summer (Max)	—	—	—	—	—	—	—	—	—	—	—	—	—	—	—	—	—	—
Worker	0.15	0.14	0.13	2.33	0.00	0.00	0.42	0.42	0.00	0.10	0.10	—	448	448	0.02	0.02	1.52	455
Vendor	0.02	0.01	0.39	0.12	< 0.005	0.01	0.10	0.11	0.01	0.03	0.03	—	361	361	0.01	0.06	0.99	379
Hauling	0.00	0.00	0.00	0.00	0.00	0.00	0.00	0.00	0.00	0.00	0.00	—	0.00	0.00	0.00	0.00	0.00	0.00
Daily, Winter (Max)	—	—	—	—	—	—	—	—	—	—	—	—	—	—	—	—	—	—
Worker	0.15	0.13	0.14	1.77	0.00	0.00	0.42	0.42	0.00	0.10	0.10	—	412	412	0.01	0.02	0.04	417
Vendor	0.02	0.01	0.40	0.12	< 0.005	0.01	0.10	0.11	0.01	0.03	0.03	—	361	361	0.01	0.06	0.03	378
Hauling	0.00	0.00	0.00	0.00	0.00	0.00	0.00	0.00	0.00	0.00	0.00	—	0.00	0.00	0.00	0.00	0.00	0.00
Average Daily	—	—	—	—	—	—	—	—	—	—	—	—	—	—	—	—	—	—
Worker	0.06	0.05	0.07	0.78	0.00	0.00	0.18	0.18	0.00	0.04	0.04	—	175	175	< 0.005	0.01	0.27	177
Vendor	0.01	< 0.005	0.17	0.05	< 0.005	< 0.005	0.04	0.04	< 0.005	0.01	0.01	—	151	151	< 0.005	0.02	0.18	159
Hauling	0.00	0.00	0.00	0.00	0.00	0.00	0.00	0.00	0.00	0.00	0.00	—	0.00	0.00	0.00	0.00	0.00	0.00
Annual	—	—	—	—	—	—	—	—	—	—	—	—	—	—	—	—	—	—
Worker	0.01	0.01	0.01	0.14	0.00	0.00	0.03	0.03	0.00	0.01	0.01	—	28.9	28.9	< 0.005	< 0.005	0.05	29.3
Vendor	< 0.005	< 0.005	0.03	0.01	< 0.005	< 0.005	0.01	0.01	< 0.005	< 0.005	< 0.005	—	25.1	25.1	< 0.005	< 0.005	0.03	26.2
Hauling	0.00	0.00	0.00	0.00	0.00	0.00	0.00	0.00	0.00	0.00	0.00	—	0.00	0.00	0.00	0.00	0.00	0.00

3.3. Grading (2027) - Unmitigated

Criteria Pollutants (lb/day for daily, ton/yr for annual) and GHGs (lb/day for daily, MT/yr for annual)

Location	TOG	ROG	NOx	CO	SO2	PM10E	PM10D	PM10T	PM2.5E	PM2.5D	PM2.5T	BCO2	NBCO2	CO2T	CH4	N2O	R	CO2e
Onsite	—	—	—	—	—	—	—	—	—	—	—	—	—	—	—	—	—	—
Daily, Summer (Max)	—	—	—	—	—	—	—	—	—	—	—	—	—	—	—	—	—	—
Daily, Winter (Max)	—	—	—	—	—	—	—	—	—	—	—	—	—	—	—	—	—	—
Off-Road Equipment	2.50	2.50	53.7	108	0.20	0.42	—	0.42	0.42	—	0.42	—	22,041	22,041	0.89	0.18	—	22,116
Dust From Material Movement	—	—	—	—	—	—	10.7	10.7	—	4.62	4.62	—	—	—	—	—	—	—
Onsite truck	0.00	0.00	0.00	0.00	0.00	0.00	0.00	0.00	0.00	0.00	0.00	—	0.00	0.00	0.00	0.00	0.00	0.00
Average Daily	—	—	—	—	—	—	—	—	—	—	—	—	—	—	—	—	—	—
Off-Road Equipment	0.16	0.16	3.47	6.98	0.01	0.03	—	0.03	0.03	—	0.03	—	1,423	1,423	0.06	0.01	—	1,428
Dust From Material Movement	—	—	—	—	—	—	0.69	0.69	—	0.30	0.30	—	—	—	—	—	—	—
Onsite truck	0.00	0.00	0.00	0.00	0.00	0.00	0.00	0.00	0.00	0.00	0.00	—	0.00	0.00	0.00	0.00	0.00	0.00
Annual	—	—	—	—	—	—	—	—	—	—	—	—	—	—	—	—	—	—
Off-Road Equipment	0.03	0.03	0.63	1.27	< 0.005	< 0.005	—	< 0.005	< 0.005	—	< 0.005	—	236	236	0.01	< 0.005	—	236

Dust From Material Movement	—	—	—	—	—	—	0.13	0.13	—	0.05	0.05	—	—	—	—	—	—	—
Onsite truck	0.00	0.00	0.00	0.00	0.00	0.00	0.00	0.00	0.00	0.00	0.00	—	0.00	0.00	0.00	0.00	0.00	0.00
Offsite	—	—	—	—	—	—	—	—	—	—	—	—	—	—	—	—	—	—
Daily, Summer (Max)	—	—	—	—	—	—	—	—	—	—	—	—	—	—	—	—	—	—
Daily, Winter (Max)	—	—	—	—	—	—	—	—	—	—	—	—	—	—	—	—	—	—
Worker	0.14	0.12	0.13	1.63	0.00	0.00	0.42	0.42	0.00	0.10	0.10	—	405	405	0.01	0.02	0.04	409
Vendor	0.02	0.01	0.39	0.12	< 0.005	0.01	0.10	0.11	0.01	0.03	0.03	—	355	355	0.01	0.05	0.02	371
Hauling	0.00	0.00	0.00	0.00	0.00	0.00	0.00	0.00	0.00	0.00	0.00	—	0.00	0.00	0.00	0.00	0.00	0.00
Average Daily	—	—	—	—	—	—	—	—	—	—	—	—	—	—	—	—	—	—
Worker	0.01	0.01	0.01	0.11	0.00	0.00	0.03	0.03	0.00	0.01	0.01	—	26.5	26.5	< 0.005	< 0.005	0.04	26.8
Vendor	< 0.005	< 0.005	0.02	0.01	< 0.005	< 0.005	0.01	0.01	< 0.005	< 0.005	< 0.005	—	22.9	22.9	< 0.005	< 0.005	0.03	24.0
Hauling	0.00	0.00	0.00	0.00	0.00	0.00	0.00	0.00	0.00	0.00	0.00	—	0.00	0.00	0.00	0.00	0.00	0.00
Annual	—	—	—	—	—	—	—	—	—	—	—	—	—	—	—	—	—	—
Worker	< 0.005	< 0.005	< 0.005	0.02	0.00	0.00	< 0.005	< 0.005	0.00	< 0.005	< 0.005	—	4.38	4.38	< 0.005	< 0.005	0.01	4.44
Vendor	< 0.005	< 0.005	< 0.005	< 0.005	< 0.005	< 0.005	< 0.005	< 0.005	< 0.005	< 0.005	< 0.005	—	3.79	3.79	< 0.005	< 0.005	< 0.005	3.97
Hauling	0.00	0.00	0.00	0.00	0.00	0.00	0.00	0.00	0.00	0.00	0.00	—	0.00	0.00	0.00	0.00	0.00	0.00

3.5. Building Construction (2027) - Unmitigated

Criteria Pollutants (lb/day for daily, ton/yr for annual) and GHGs (lb/day for daily, MT/yr for annual)

Location	TOG	ROG	NOx	CO	SO2	PM10E	PM10D	PM10T	PM2.5E	PM2.5D	PM2.5T	BCO2	NBCO2	CO2T	CH4	N2O	R	CO2e
Onsite	—	—	—	—	—	—	—	—	—	—	—	—	—	—	—	—	—	—

Daily, Summer (Max)	—	—	—	—	—	—	—	—	—	—	—	—	—	—	—	—	—	—
Off-Road Equipment	1.01	0.86	9.31	15.9	0.03	0.25	—	0.25	0.23	—	0.23	—	2,630	2,630	0.11	0.02	—	2,639
Onsite truck	0.00	0.00	0.00	0.00	0.00	0.00	0.00	0.00	0.00	0.00	0.00	—	0.00	0.00	0.00	0.00	0.00	0.00
Daily, Winter (Max)	—	—	—	—	—	—	—	—	—	—	—	—	—	—	—	—	—	—
Off-Road Equipment	1.01	0.86	9.31	15.9	0.03	0.25	—	0.25	0.23	—	0.23	—	2,630	2,630	0.11	0.02	—	2,639
Onsite truck	0.00	0.00	0.00	0.00	0.00	0.00	0.00	0.00	0.00	0.00	0.00	—	0.00	0.00	0.00	0.00	0.00	0.00
Average Daily	—	—	—	—	—	—	—	—	—	—	—	—	—	—	—	—	—	—
Off-Road Equipment	0.65	0.56	6.05	10.3	0.02	0.16	—	0.16	0.15	—	0.15	—	1,709	1,709	0.07	0.01	—	1,714
Onsite truck	0.00	0.00	0.00	0.00	0.00	0.00	0.00	0.00	0.00	0.00	0.00	—	0.00	0.00	0.00	0.00	0.00	0.00
Annual	—	—	—	—	—	—	—	—	—	—	—	—	—	—	—	—	—	—
Off-Road Equipment	0.12	0.10	1.10	1.88	< 0.005	0.03	—	0.03	0.03	—	0.03	—	283	283	0.01	< 0.005	—	284
Onsite truck	0.00	0.00	0.00	0.00	0.00	0.00	0.00	0.00	0.00	0.00	0.00	—	0.00	0.00	0.00	0.00	0.00	0.00
Offsite	—	—	—	—	—	—	—	—	—	—	—	—	—	—	—	—	—	—
Daily, Summer (Max)	—	—	—	—	—	—	—	—	—	—	—	—	—	—	—	—	—	—

Worker	0.61	0.54	0.47	8.99	0.00	0.00	1.77	1.77	0.00	0.41	0.41	—	1,832	1,832	0.02	0.06	5.69	1,858
Vendor	0.03	0.01	0.68	0.21	< 0.005	0.01	0.19	0.20	0.01	0.05	0.06	—	650	650	0.02	0.10	1.66	681
Hauling	0.00	0.00	0.00	0.00	0.00	0.00	0.00	0.00	0.00	0.00	0.00	—	0.00	0.00	0.00	0.00	0.00	0.00
Daily, Winter (Max)	—	—	—	—	—	—	—	—	—	—	—	—	—	—	—	—	—	—
Worker	0.58	0.51	0.53	6.80	0.00	0.00	1.77	1.77	0.00	0.41	0.41	—	1,685	1,685	0.02	0.06	0.15	1,705
Vendor	0.03	0.01	0.71	0.22	< 0.005	0.01	0.19	0.20	0.01	0.05	0.06	—	651	651	0.01	0.10	0.04	680
Hauling	0.00	0.00	0.00	0.00	0.00	0.00	0.00	0.00	0.00	0.00	0.00	—	0.00	0.00	0.00	0.00	0.00	0.00
Average Daily	—	—	—	—	—	—	—	—	—	—	—	—	—	—	—	—	—	—
Worker	0.38	0.33	0.38	4.63	0.00	0.00	1.14	1.14	0.00	0.27	0.27	—	1,109	1,109	0.02	0.04	1.60	1,123
Vendor	0.02	0.01	0.46	0.14	< 0.005	0.01	0.12	0.13	0.01	0.03	0.04	—	423	423	0.01	0.06	0.46	442
Hauling	0.00	0.00	0.00	0.00	0.00	0.00	0.00	0.00	0.00	0.00	0.00	—	0.00	0.00	0.00	0.00	0.00	0.00
Annual	—	—	—	—	—	—	—	—	—	—	—	—	—	—	—	—	—	—
Worker	0.07	0.06	0.07	0.85	0.00	0.00	0.21	0.21	0.00	0.05	0.05	—	184	184	< 0.005	0.01	0.26	186
Vendor	< 0.005	< 0.005	0.08	0.03	< 0.005	< 0.005	0.02	0.02	< 0.005	0.01	0.01	—	70.0	70.0	< 0.005	0.01	0.08	73.2
Hauling	0.00	0.00	0.00	0.00	0.00	0.00	0.00	0.00	0.00	0.00	0.00	—	0.00	0.00	0.00	0.00	0.00	0.00

3.7. Building Construction (2028) - Unmitigated

Criteria Pollutants (lb/day for daily, ton/yr for annual) and GHGs (lb/day for daily, MT/yr for annual)

Location	TOG	ROG	NOx	CO	SO2	PM10E	PM10D	PM10T	PM2.5E	PM2.5D	PM2.5T	BCO2	NBCO2	CO2T	CH4	N2O	R	CO2e
Onsite	—	—	—	—	—	—	—	—	—	—	—	—	—	—	—	—	—	—
Daily, Summer (Max)	—	—	—	—	—	—	—	—	—	—	—	—	—	—	—	—	—	—
Off-Road Equipment	0.97	0.83	9.08	15.9	0.03	0.22	—	0.22	0.20	—	0.20	—	2,630	2,630	0.11	0.02	—	2,639

Onsite truck	0.00	0.00	0.00	0.00	0.00	0.00	0.00	0.00	0.00	0.00	0.00	—	0.00	0.00	0.00	0.00	0.00	0.00
Daily, Winter (Max)	—	—	—	—	—	—	—	—	—	—	—	—	—	—	—	—	—	—
Off-Road Equipment	0.97	0.83	9.08	15.9	0.03	0.22	—	0.22	0.20	—	0.20	—	2,630	2,630	0.11	0.02	—	2,639
Onsite truck	0.00	0.00	0.00	0.00	0.00	0.00	0.00	0.00	0.00	0.00	0.00	—	0.00	0.00	0.00	0.00	0.00	0.00
Average Daily	—	—	—	—	—	—	—	—	—	—	—	—	—	—	—	—	—	—
Off-Road Equipment	0.69	0.59	6.47	11.3	0.02	0.16	—	0.16	0.15	—	0.15	—	1,874	1,874	0.08	0.02	—	1,880
Onsite truck	0.00	0.00	0.00	0.00	0.00	0.00	0.00	0.00	0.00	0.00	0.00	—	0.00	0.00	0.00	0.00	0.00	0.00
Annual	—	—	—	—	—	—	—	—	—	—	—	—	—	—	—	—	—	—
Off-Road Equipment	0.13	0.11	1.18	2.06	< 0.005	0.03	—	0.03	0.03	—	0.03	—	310	310	0.01	< 0.005	—	311
Onsite truck	0.00	0.00	0.00	0.00	0.00	0.00	0.00	0.00	0.00	0.00	0.00	—	0.00	0.00	0.00	0.00	0.00	0.00
Offsite	—	—	—	—	—	—	—	—	—	—	—	—	—	—	—	—	—	—
Daily, Summer (Max)	—	—	—	—	—	—	—	—	—	—	—	—	—	—	—	—	—	—
Worker	0.59	0.53	0.47	8.38	0.00	0.00	1.77	1.77	0.00	0.41	0.41	—	1,798	1,798	0.02	0.06	5.10	1,823
Vendor	0.03	0.01	0.65	0.21	< 0.005	0.01	0.19	0.20	0.01	0.05	0.06	—	635	635	0.01	0.10	1.51	666
Hauling	0.00	0.00	0.00	0.00	0.00	0.00	0.00	0.00	0.00	0.00	0.00	—	0.00	0.00	0.00	0.00	0.00	0.00
Daily, Winter (Max)	—	—	—	—	—	—	—	—	—	—	—	—	—	—	—	—	—	—

Worker	0.51	0.50	0.53	6.34	0.00	0.00	1.77	1.77	0.00	0.41	0.41	—	1,654	1,654	0.02	0.06	0.13	1,674
Vendor	0.03	0.01	0.68	0.21	< 0.005	0.01	0.19	0.20	0.01	0.05	0.06	—	636	636	0.01	0.10	0.04	665
Hauling	0.00	0.00	0.00	0.00	0.00	0.00	0.00	0.00	0.00	0.00	0.00	—	0.00	0.00	0.00	0.00	0.00	0.00
Average Daily	—	—	—	—	—	—	—	—	—	—	—	—	—	—	—	—	—	—
Worker	0.36	0.35	0.38	4.76	0.00	0.00	1.25	1.25	0.00	0.29	0.29	—	1,193	1,193	0.02	0.05	1.57	1,209
Vendor	0.02	0.01	0.49	0.15	< 0.005	0.01	0.13	0.14	0.01	0.04	0.04	—	453	453	0.01	0.07	0.46	474
Hauling	0.00	0.00	0.00	0.00	0.00	0.00	0.00	0.00	0.00	0.00	0.00	—	0.00	0.00	0.00	0.00	0.00	0.00
Annual	—	—	—	—	—	—	—	—	—	—	—	—	—	—	—	—	—	—
Worker	0.07	0.06	0.07	0.87	0.00	0.00	0.23	0.23	0.00	0.05	0.05	—	198	198	< 0.005	0.01	0.26	200
Vendor	< 0.005	< 0.005	0.09	0.03	< 0.005	< 0.005	0.02	0.03	< 0.005	0.01	0.01	—	75.0	75.0	< 0.005	0.01	0.08	78.5
Hauling	0.00	0.00	0.00	0.00	0.00	0.00	0.00	0.00	0.00	0.00	0.00	—	0.00	0.00	0.00	0.00	0.00	0.00

3.9. Paving (2028) - Unmitigated

Criteria Pollutants (lb/day for daily, ton/yr for annual) and GHGs (lb/day for daily, MT/yr for annual)

Location	TOG	ROG	NOx	CO	SO2	PM10E	PM10D	PM10T	PM2.5E	PM2.5D	PM2.5T	BCO2	NBCO2	CO2T	CH4	N2O	R	CO2e
Onsite	—	—	—	—	—	—	—	—	—	—	—	—	—	—	—	—	—	—
Daily, Summer (Max)	—	—	—	—	—	—	—	—	—	—	—	—	—	—	—	—	—	—
Off-Road Equipment	0.82	0.69	6.63	9.91	0.01	0.26	—	0.26	0.24	—	0.24	—	1,511	1,511	0.06	0.01	—	1,516
Paving	0.00	0.00	—	—	—	—	—	—	—	—	—	—	—	—	—	—	—	—
Onsite truck	0.00	0.00	0.00	0.00	0.00	0.00	0.00	0.00	0.00	0.00	0.00	—	0.00	0.00	0.00	0.00	0.00	0.00
Daily, Winter (Max)	—	—	—	—	—	—	—	—	—	—	—	—	—	—	—	—	—	—

Off-Road Equipm	0.82	0.69	6.63	9.91	0.01	0.26	—	0.26	0.24	—	0.24	—	1,511	1,511	0.06	0.01	—	1,516
Paving	0.00	0.00	—	—	—	—	—	—	—	—	—	—	—	—	—	—	—	—
Onsite truck	0.00	0.00	0.00	0.00	0.00	0.00	0.00	0.00	0.00	0.00	0.00	—	0.00	0.00	0.00	0.00	0.00	0.00
Average Daily	—	—	—	—	—	—	—	—	—	—	—	—	—	—	—	—	—	—
Off-Road Equipment	0.17	0.14	1.36	2.04	< 0.005	0.05	—	0.05	0.05	—	0.05	—	310	310	0.01	< 0.005	—	312
Paving	0.00	0.00	—	—	—	—	—	—	—	—	—	—	—	—	—	—	—	—
Onsite truck	0.00	0.00	0.00	0.00	0.00	0.00	0.00	0.00	0.00	0.00	0.00	—	0.00	0.00	0.00	0.00	0.00	0.00
Annual	—	—	—	—	—	—	—	—	—	—	—	—	—	—	—	—	—	—
Off-Road Equipment	0.03	0.03	0.25	0.37	< 0.005	0.01	—	0.01	0.01	—	0.01	—	51.4	51.4	< 0.005	< 0.005	—	51.6
Paving	0.00	0.00	—	—	—	—	—	—	—	—	—	—	—	—	—	—	—	—
Onsite truck	0.00	0.00	0.00	0.00	0.00	0.00	0.00	0.00	0.00	0.00	0.00	—	0.00	0.00	0.00	0.00	0.00	0.00
Offsite	—	—	—	—	—	—	—	—	—	—	—	—	—	—	—	—	—	—
Daily, Summer (Max)	—	—	—	—	—	—	—	—	—	—	—	—	—	—	—	—	—	—
Worker	0.07	0.06	0.05	0.93	0.00	0.00	0.20	0.20	0.00	0.05	0.05	—	199	199	< 0.005	0.01	0.57	202
Vendor	0.00	0.00	0.00	0.00	0.00	0.00	0.00	0.00	0.00	0.00	0.00	—	0.00	0.00	0.00	0.00	0.00	0.00
Hauling	0.00	0.00	0.00	0.00	0.00	0.00	0.00	0.00	0.00	0.00	0.00	—	0.00	0.00	0.00	0.00	0.00	0.00
Daily, Winter (Max)	—	—	—	—	—	—	—	—	—	—	—	—	—	—	—	—	—	—
Worker	0.06	0.05	0.06	0.70	0.00	0.00	0.20	0.20	0.00	0.05	0.05	—	183	183	< 0.005	0.01	0.01	185

Vendor	0.00	0.00	0.00	0.00	0.00	0.00	0.00	0.00	0.00	0.00	0.00	—	0.00	0.00	0.00	0.00	0.00	0.00
Hauling	0.00	0.00	0.00	0.00	0.00	0.00	0.00	0.00	0.00	0.00	0.00	—	0.00	0.00	0.00	0.00	0.00	0.00
Average Daily	—	—	—	—	—	—	—	—	—	—	—	—	—	—	—	—	—	—
Worker	0.01	0.01	0.01	0.15	0.00	0.00	0.04	0.04	0.00	0.01	0.01	—	38.1	38.1	< 0.005	< 0.005	0.05	38.6
Vendor	0.00	0.00	0.00	0.00	0.00	0.00	0.00	0.00	0.00	0.00	0.00	—	0.00	0.00	0.00	0.00	0.00	0.00
Hauling	0.00	0.00	0.00	0.00	0.00	0.00	0.00	0.00	0.00	0.00	0.00	—	0.00	0.00	0.00	0.00	0.00	0.00
Annual	—	—	—	—	—	—	—	—	—	—	—	—	—	—	—	—	—	—
Worker	< 0.005	< 0.005	< 0.005	0.03	0.00	0.00	0.01	0.01	0.00	< 0.005	< 0.005	—	6.31	6.31	< 0.005	< 0.005	0.01	6.40
Vendor	0.00	0.00	0.00	0.00	0.00	0.00	0.00	0.00	0.00	0.00	0.00	—	0.00	0.00	0.00	0.00	0.00	0.00
Hauling	0.00	0.00	0.00	0.00	0.00	0.00	0.00	0.00	0.00	0.00	0.00	—	0.00	0.00	0.00	0.00	0.00	0.00

3.11. Architectural Coating (2028) - Unmitigated

Criteria Pollutants (lb/day for daily, ton/yr for annual) and GHGs (lb/day for daily, MT/yr for annual)

Location	TOG	ROG	NOx	CO	SO2	PM10E	PM10D	PM10T	PM2.5E	PM2.5D	PM2.5T	BCO2	NBCO2	CO2T	CH4	N2O	R	CO2e
Onsite	—	—	—	—	—	—	—	—	—	—	—	—	—	—	—	—	—	—
Daily, Summer (Max)	—	—	—	—	—	—	—	—	—	—	—	—	—	—	—	—	—	—
Off-Road Equipment	0.17	0.14	1.08	1.49	< 0.005	0.02	—	0.02	0.02	—	0.02	—	178	178	0.01	< 0.005	—	179
Architectural Coatings	39.3	39.3	—	—	—	—	—	—	—	—	—	—	—	—	—	—	—	—
Onsite truck	0.00	0.00	0.00	0.00	0.00	0.00	0.00	0.00	0.00	0.00	0.00	—	0.00	0.00	0.00	0.00	0.00	0.00
Daily, Winter (Max)	—	—	—	—	—	—	—	—	—	—	—	—	—	—	—	—	—	—

Off-Roa Equipment	0.17	0.14	1.08	1.49	< 0.005	0.02	—	0.02	0.02	—	0.02	—	178	178	0.01	< 0.005	—	179
Architectural Coatings	39.3	39.3	—	—	—	—	—	—	—	—	—	—	—	—	—	—	—	—
Onsite truck	0.00	0.00	0.00	0.00	0.00	0.00	0.00	0.00	0.00	0.00	0.00	—	0.00	0.00	0.00	0.00	0.00	0.00
Average Daily	—	—	—	—	—	—	—	—	—	—	—	—	—	—	—	—	—	—
Off-Road Equipment	0.04	0.03	0.22	0.31	< 0.005	< 0.005	—	< 0.005	< 0.005	—	< 0.005	—	36.6	36.6	< 0.005	< 0.005	—	36.7
Architectural Coatings	8.07	8.07	—	—	—	—	—	—	—	—	—	—	—	—	—	—	—	—
Onsite truck	0.00	0.00	0.00	0.00	0.00	0.00	0.00	0.00	0.00	0.00	0.00	—	0.00	0.00	0.00	0.00	0.00	0.00
Annual	—	—	—	—	—	—	—	—	—	—	—	—	—	—	—	—	—	—
Off-Road Equipment	0.01	0.01	0.04	0.06	< 0.005	< 0.005	—	< 0.005	< 0.005	—	< 0.005	—	6.06	6.06	< 0.005	< 0.005	—	6.08
Architectural Coatings	1.47	1.47	—	—	—	—	—	—	—	—	—	—	—	—	—	—	—	—
Onsite truck	0.00	0.00	0.00	0.00	0.00	0.00	0.00	0.00	0.00	0.00	0.00	—	0.00	0.00	0.00	0.00	0.00	0.00
Offsite	—	—	—	—	—	—	—	—	—	—	—	—	—	—	—	—	—	—
Daily, Summer (Max)	—	—	—	—	—	—	—	—	—	—	—	—	—	—	—	—	—	—
Worker	0.12	0.11	0.09	1.68	0.00	0.00	0.35	0.35	0.00	0.08	0.08	—	360	360	< 0.005	0.01	1.02	365
Vendor	0.00	0.00	0.00	0.00	0.00	0.00	0.00	0.00	0.00	0.00	0.00	—	0.00	0.00	0.00	0.00	0.00	0.00

Hauling	0.00	0.00	0.00	0.00	0.00	0.00	0.00	0.00	0.00	0.00	0.00	—	0.00	0.00	0.00	0.00	0.00	0.00
Daily, Winter (Max)	—	—	—	—	—	—	—	—	—	—	—	—	—	—	—	—	—	—
Worker	0.10	0.10	0.11	1.27	0.00	0.00	0.35	0.35	0.00	0.08	0.08	—	331	331	< 0.005	0.01	0.03	335
Vendor	0.00	0.00	0.00	0.00	0.00	0.00	0.00	0.00	0.00	0.00	0.00	—	0.00	0.00	0.00	0.00	0.00	0.00
Hauling	0.00	0.00	0.00	0.00	0.00	0.00	0.00	0.00	0.00	0.00	0.00	—	0.00	0.00	0.00	0.00	0.00	0.00
Average Daily	—	—	—	—	—	—	—	—	—	—	—	—	—	—	—	—	—	—
Worker	0.02	0.02	0.02	0.27	0.00	0.00	0.07	0.07	0.00	0.02	0.02	—	68.8	68.8	< 0.005	< 0.005	0.09	69.7
Vendor	0.00	0.00	0.00	0.00	0.00	0.00	0.00	0.00	0.00	0.00	0.00	—	0.00	0.00	0.00	0.00	0.00	0.00
Hauling	0.00	0.00	0.00	0.00	0.00	0.00	0.00	0.00	0.00	0.00	0.00	—	0.00	0.00	0.00	0.00	0.00	0.00
Annual	—	—	—	—	—	—	—	—	—	—	—	—	—	—	—	—	—	—
Worker	< 0.005	< 0.005	< 0.005	0.05	0.00	0.00	0.01	0.01	0.00	< 0.005	< 0.005	—	11.4	11.4	< 0.005	< 0.005	0.01	11.5
Vendor	0.00	0.00	0.00	0.00	0.00	0.00	0.00	0.00	0.00	0.00	0.00	—	0.00	0.00	0.00	0.00	0.00	0.00
Hauling	0.00	0.00	0.00	0.00	0.00	0.00	0.00	0.00	0.00	0.00	0.00	—	0.00	0.00	0.00	0.00	0.00	0.00

4. Operations Emissions Details

4.10. Soil Carbon Accumulation By Vegetation Type

4.10.1. Soil Carbon Accumulation By Vegetation Type - Unmitigated

Criteria Pollutants (lb/day for daily, ton/yr for annual) and GHGs (lb/day for daily, MT/yr for annual)

Vegetation	TOG	ROG	NOx	CO	SO2	PM10E	PM10D	PM10T	PM2.5E	PM2.5D	PM2.5T	BCO2	NBCO2	CO2T	CH4	N2O	R	CO2e
Daily, Summer (Max)	—	—	—	—	—	—	—	—	—	—	—	—	—	—	—	—	—	—
Total	—	—	—	—	—	—	—	—	—	—	—	—	—	—	—	—	—	—

Daily, Winter (Max)	—	—	—	—	—	—	—	—	—	—	—	—	—	—	—	—	—	—
Total	—	—	—	—	—	—	—	—	—	—	—	—	—	—	—	—	—	—
Annual	—	—	—	—	—	—	—	—	—	—	—	—	—	—	—	—	—	—
Total	—	—	—	—	—	—	—	—	—	—	—	—	—	—	—	—	—	—

4.10.2. Above and Belowground Carbon Accumulation by Land Use Type - Unmitigated

Criteria Pollutants (lb/day for daily, ton/yr for annual) and GHGs (lb/day for daily, MT/yr for annual)

Land Use	TOG	ROG	NOx	CO	SO2	PM10E	PM10D	PM10T	PM2.5E	PM2.5D	PM2.5T	BCO2	NBCO2	CO2T	CH4	N2O	R	CO2e
Daily, Summer (Max)	—	—	—	—	—	—	—	—	—	—	—	—	—	—	—	—	—	—
Total	—	—	—	—	—	—	—	—	—	—	—	—	—	—	—	—	—	—
Daily, Winter (Max)	—	—	—	—	—	—	—	—	—	—	—	—	—	—	—	—	—	—
Total	—	—	—	—	—	—	—	—	—	—	—	—	—	—	—	—	—	—
Annual	—	—	—	—	—	—	—	—	—	—	—	—	—	—	—	—	—	—
Total	—	—	—	—	—	—	—	—	—	—	—	—	—	—	—	—	—	—

4.10.3. Avoided and Sequestered Emissions by Species - Unmitigated

Criteria Pollutants (lb/day for daily, ton/yr for annual) and GHGs (lb/day for daily, MT/yr for annual)

Species	TOG	ROG	NOx	CO	SO2	PM10E	PM10D	PM10T	PM2.5E	PM2.5D	PM2.5T	BCO2	NBCO2	CO2T	CH4	N2O	R	CO2e
Daily, Summer (Max)	—	—	—	—	—	—	—	—	—	—	—	—	—	—	—	—	—	—
Avoided	—	—	—	—	—	—	—	—	—	—	—	—	—	—	—	—	—	—
Subtotal	—	—	—	—	—	—	—	—	—	—	—	—	—	—	—	—	—	—
Sequestered	—	—	—	—	—	—	—	—	—	—	—	—	—	—	—	—	—	—

Subtotal	—	—	—	—	—	—	—	—	—	—	—	—	—	—	—	—	—	—
Removed	—	—	—	—	—	—	—	—	—	—	—	—	—	—	—	—	—	—
Subtotal	—	—	—	—	—	—	—	—	—	—	—	—	—	—	—	—	—	—
—	—	—	—	—	—	—	—	—	—	—	—	—	—	—	—	—	—	—
Daily, Winter (Max)	—	—	—	—	—	—	—	—	—	—	—	—	—	—	—	—	—	—
Avoided	—	—	—	—	—	—	—	—	—	—	—	—	—	—	—	—	—	—
Subtotal	—	—	—	—	—	—	—	—	—	—	—	—	—	—	—	—	—	—
Sequestered	—	—	—	—	—	—	—	—	—	—	—	—	—	—	—	—	—	—
Subtotal	—	—	—	—	—	—	—	—	—	—	—	—	—	—	—	—	—	—
Removed	—	—	—	—	—	—	—	—	—	—	—	—	—	—	—	—	—	—
Subtotal	—	—	—	—	—	—	—	—	—	—	—	—	—	—	—	—	—	—
—	—	—	—	—	—	—	—	—	—	—	—	—	—	—	—	—	—	—
Annual	—	—	—	—	—	—	—	—	—	—	—	—	—	—	—	—	—	—
Avoided	—	—	—	—	—	—	—	—	—	—	—	—	—	—	—	—	—	—
Subtotal	—	—	—	—	—	—	—	—	—	—	—	—	—	—	—	—	—	—
Sequestered	—	—	—	—	—	—	—	—	—	—	—	—	—	—	—	—	—	—
Subtotal	—	—	—	—	—	—	—	—	—	—	—	—	—	—	—	—	—	—
Removed	—	—	—	—	—	—	—	—	—	—	—	—	—	—	—	—	—	—
Subtotal	—	—	—	—	—	—	—	—	—	—	—	—	—	—	—	—	—	—
—	—	—	—	—	—	—	—	—	—	—	—	—	—	—	—	—	—	—

5. Activity Data

5.1. Construction Schedule

Phase Name	Phase Type	Start Date	End Date	Days Per Week	Work Days per Phase	Phase Description
Grading	Grading	6/1/2026	2/2/2027	5.00	177	110
Building Construction	Building Construction	2/3/2027	12/29/2028	5.00	498	1110
Paving	Paving	9/18/2028	12/29/2028	5.00	75.0	75
Architectural Coating	Architectural Coating	9/18/2028	12/29/2028	5.00	75.0	75

5.2. Off-Road Equipment

5.2.1. Unmitigated

Phase Name	Equipment Type	Fuel Type	Engine Tier	Number per Day	Hours Per Day	Horsepower	Load Factor
Grading	Scrapers	Diesel	Tier 4 Interim	8.00	8.00	423	0.48
Grading	Rubber Tired Dozers	Diesel	Tier 4 Interim	5.00	8.00	367	0.40
Building Construction	Forklifts	Diesel	Average	3.00	8.00	82.0	0.20
Building Construction	Generator Sets	Diesel	Average	1.00	8.00	14.0	0.74
Building Construction	Cranes	Diesel	Tier 4 Interim	1.00	8.00	367	0.29
Building Construction	Welders	Diesel	Average	1.00	8.00	46.0	0.45
Building Construction	Tractors/Loaders/Backhoes	Diesel	Average	3.00	8.00	84.0	0.37
Paving	Pavers	Diesel	Average	2.00	8.00	81.0	0.42
Paving	Paving Equipment	Diesel	Average	2.00	8.00	89.0	0.36
Paving	Rollers	Diesel	Average	2.00	8.00	36.0	0.38
Architectural Coating	Air Compressors	Diesel	Average	1.00	8.00	37.0	0.48

5.3. Construction Vehicles

5.3.1. Unmitigated

Phase Name	Trip Type	One-Way Trips per Day	Miles per Trip	Vehicle Mix

Grading	—	—	—	—
Grading	Worker	32.5	18.5	LDA,LDT1,LDT2
Grading	Vendor	12.0	10.2	HHDT,MHDT
Grading	Hauling	0.00	20.0	HHDT
Grading	Onsite truck	—	—	HHDT
Building Construction	—	—	—	—
Building Construction	Worker	135	18.5	LDA,LDT1,LDT2
Building Construction	Vendor	22.0	10.2	HHDT,MHDT
Building Construction	Hauling	0.00	20.0	HHDT
Building Construction	Onsite truck	—	—	HHDT
Paving	—	—	—	—
Paving	Worker	15.0	18.5	LDA,LDT1,LDT2
Paving	Vendor	—	10.2	HHDT,MHDT
Paving	Hauling	0.00	20.0	HHDT
Paving	Onsite truck	—	—	HHDT
Architectural Coating	—	—	—	—
Architectural Coating	Worker	27.1	18.5	LDA,LDT1,LDT2
Architectural Coating	Vendor	—	10.2	HHDT,MHDT
Architectural Coating	Hauling	0.00	20.0	HHDT
Architectural Coating	Onsite truck	—	—	HHDT

5.4. Vehicles

5.4.1. Construction Vehicle Control Strategies

Non-applicable. No control strategies activated by user.

5.5. Architectural Coatings

Phase Name	Residential Interior Area Coated (sq ft)	Residential Exterior Area Coated (sq ft)	Non-Residential Interior Area Coated (sq ft)	Non-Residential Exterior Area Coated (sq ft)	Parking Area Coated (sq ft)

Architectural Coating	921,132	307,044	0.00	0.00	20,961

5.6. Dust Mitigation

5.6.1. Construction Earthmoving Activities

Phase Name	Material Imported (cy)	Material Exported (cy)	Acres Graded (acres)	Material Demolished (sq. ft.)	Acres Paved (acres)
Grading	—	—	1,859	0.00	—
Paving	0.00	0.00	0.00	0.00	10.0

5.6.2. Construction Earthmoving Control Strategies

Control Strategies Applied	Frequency (per day)	PM10 Reduction	PM2.5 Reduction
Water Exposed Area	3	74%	74%

5.7. Construction Paving

Land Use	Area Paved (acres)	% Asphalt
Single Family Housing	1.98	0%
Apartments Low Rise	—	0%
Other Non-Asphalt Surfaces	8.02	0%

5.8. Construction Electricity Consumption and Emissions Factors

kWh per Year and Emission Factor (lb/MWh)

Year	kWh per Year	CO2	CH4	N2O
2026	0.00	532	0.03	< 0.005
2027	0.00	532	0.03	< 0.005
2028	0.00	532	0.03	< 0.005

5.18. Vegetation

5.18.1. Land Use Change

5.18.1.1. Unmitigated

Vegetation Land Use Type	Vegetation Soil Type	Initial Acres	Final Acres

5.18.1. Biomass Cover Type

5.18.1.1. Unmitigated

Biomass Cover Type	Initial Acres	Final Acres

5.18.2. Sequestration

5.18.2.1. Unmitigated

Tree Type	Number	Electricity Saved (kWh/year)	Natural Gas Saved (btu/year)

6. Climate Risk Detailed Report

6.1. Climate Risk Summary

Cal-Adapt midcentury 2040–2059 average projections for four hazards are reported below for your project location. These are under Representation Concentration Pathway (RCP) 8.5 which assumes GHG emissions will continue to rise strongly through 2050 and then plateau around 2100.

Climate Hazard	Result for Project Location	Unit
Temperature and Extreme Heat	28.9	annual days of extreme heat
Extreme Precipitation	2.65	annual days with precipitation above 20 mm
Sea Level Rise	—	meters of inundation depth
Wildfire	27.9	annual hectares burned

Temperature and Extreme Heat data are for grid cell in which your project are located. The projection is based on the 98th historical percentile of daily maximum/minimum temperatures from observed historical data (32 climate model ensemble from Cal-Adapt, 2040–2059 average under RCP 8.5). Each grid cell is 6 kilometers (km) by 6 km, or 3.7 miles (mi) by 3.7 mi.
Extreme Precipitation data are for the grid cell in which your project are located. The threshold of 20 mm is equivalent to about ¾ an inch of rain, which would be light to moderate rainfall if received over a full day or heavy rain if received over a period of 2 to 4 hours. Each grid cell is 6 kilometers (km) by 6 km, or 3.7 miles (mi) by 3.7 mi.
Sea Level Rise data are for the grid cell in which your project are located. The projections are from Radke et al. (2017), as reported in Cal-Adapt (Radke et al., 2017, CEC-500-2017-008), and consider inundation location and depth for the San Francisco Bay, the Sacramento-San Joaquin River Delta and California coast resulting different increments of sea level rise coupled with extreme storm events. Users may select from four scenarios to view the range in potential inundation depth for the grid cell. The four scenarios are: No rise, 0.5 meter, 1.0 meter, 1.41 meters
Wildfire data are for the grid cell in which your project are located. The projections are from UC Davis, as reported in Cal-Adapt (2040–2059 average under RCP 8.5), and consider historical data of climate, vegetation, population density, and large (> 400 ha) fire history. Users may select from four model simulations to view the range in potential wildfire probabilities for the grid cell. The four simulations make different assumptions about expected rainfall and temperature are: Warmer/drier (HadGEM2-ES), Cooler/wetter (CNRM-CM5), Average conditions (CanESM2), Range of different rainfall and temperature possibilities (MIROC5). Each grid cell is 6 kilometers (km) by 6 km, or 3.7 miles (mi) by 3.7 mi.

6.2. Initial Climate Risk Scores

Climate Hazard	Exposure Score	Sensitivity Score	Adaptive Capacity Score	Vulnerability Score
Temperature and Extreme Heat	3	0	0	N/A
Extreme Precipitation	N/A	N/A	N/A	N/A
Sea Level Rise	1	0	0	N/A
Wildfire	1	0	0	N/A
Flooding	N/A	N/A	N/A	N/A
Drought	N/A	N/A	N/A	N/A
Snowpack Reduction	N/A	N/A	N/A	N/A
Air Quality Degradation	0	0	0	N/A

The sensitivity score reflects the extent to which a project would be adversely affected by exposure to a climate hazard. Exposure is rated on a scale of 1 to 5, with a score of 5 representing the greatest exposure.
The adaptive capacity of a project refers to its ability to manage and reduce vulnerabilities from projected climate hazards. Adaptive capacity is rated on a scale of 1 to 5, with a score of 5 representing the greatest ability to adapt.
The overall vulnerability scores are calculated based on the potential impacts and adaptive capacity assessments for each hazard. Scores do not include implementation of climate risk reduction measures.

6.3. Adjusted Climate Risk Scores

Climate Hazard	Exposure Score	Sensitivity Score	Adaptive Capacity Score	Vulnerability Score
Temperature and Extreme Heat	3	1	1	3
Extreme Precipitation	N/A	N/A	N/A	N/A
Sea Level Rise	1	1	1	2

Wildfire	1	1	1	2
Flooding	N/A	N/A	N/A	N/A
Drought	N/A	N/A	N/A	N/A
Snowpack Reduction	N/A	N/A	N/A	N/A
Air Quality Degradation	1	1	1	2

The sensitivity score reflects the extent to which a project would be adversely affected by exposure to a climate hazard. Exposure is rated on a scale of 1 to 5, with a score of 5 representing the greatest exposure.
The adaptive capacity of a project refers to its ability to manage and reduce vulnerabilities from projected climate hazards. Adaptive capacity is rated on a scale of 1 to 5, with a score of 5 representing the greatest ability to adapt.
The overall vulnerability scores are calculated based on the potential impacts and adaptive capacity assessments for each hazard. Scores include implementation of climate risk reduction measures.

6.4. Climate Risk Reduction Measures

7. Health and Equity Details

7.1. CalEnviroScreen 4.0 Scores

The maximum CalEnviroScreen score is 100. A high score (i.e., greater than 50) reflects a higher pollution burden compared to other census tracts in the state.

Indicator	Result for Project Census Tract
Exposure Indicators	—
AQ-Ozone	80.0
AQ-PM	37.9
AQ-DPM	44.4
Drinking Water	10.2
Lead Risk Housing	9.44
Pesticides	0.00
Toxic Releases	14.8
Traffic	16.4
Effect Indicators	—
CleanUp Sites	0.00
Groundwater	0.00

Haz Waste Facilities/Generators	5.57
Impaired Water Bodies	58.7
Solid Waste	0.00
Sensitive Population	—
Asthma	29.8
Cardio-vascular	78.4
Low Birth Weights	36.1
Socioeconomic Factor Indicators	—
Education	27.6
Housing	13.6
Linguistic	17.3
Poverty	41.5
Unemployment	87.4

7.2. Healthy Places Index Scores

The maximum Health Places Index score is 100. A high score (i.e., greater than 50) reflects healthier community conditions compared to other census tracts in the state.

Indicator	Result for Project Census Tract
Economic	—
Above Poverty	73.36070833
Employed	15.11612986
Median HI	82.34312845
Education	—
Bachelor's or higher	49.0183498
High school enrollment	9.611189529
Preschool enrollment	44.32182728
Transportation	—
Auto Access	92.6344155
Active commuting	1.039394328

Social	—
2-parent households	67.89426408
Voting	50.86616194
Neighborhood	—
Alcohol availability	97.0101373
Park access	2.194276915
Retail density	3.195175157
Supermarket access	12.42140382
Tree canopy	3.284999358
Housing	—
Homeownership	79.76389067
Housing habitability	86.52636982
Low-inc homeowner severe housing cost burden	61.08045682
Low-inc renter severe housing cost burden	79.71256256
Uncrowded housing	59.34813294
Health Outcomes	—
Insured adults	89.88836135
Arthritis	14.6
Asthma ER Admissions	91.2
High Blood Pressure	23.1
Cancer (excluding skin)	16.1
Asthma	49.0
Coronary Heart Disease	25.9
Chronic Obstructive Pulmonary Disease	35.3
Diagnosed Diabetes	68.9
Life Expectancy at Birth	59.4
Cognitively Disabled	68.5
Physically Disabled	41.1

Heart Attack ER Admissions	13.8
Mental Health Not Good	60.0
Chronic Kidney Disease	55.3
Obesity	44.9
Pedestrian Injuries	58.6
Physical Health Not Good	57.2
Stroke	51.7
Health Risk Behaviors	—
Binge Drinking	15.4
Current Smoker	54.4
No Leisure Time for Physical Activity	70.6
Climate Change Exposures	—
Wildfire Risk	4.5
SLR Inundation Area	0.0
Children	3.5
Elderly	83.1
English Speaking	72.6
Foreign-born	27.2
Outdoor Workers	51.2
Climate Change Adaptive Capacity	—
Impervious Surface Cover	68.6
Traffic Density	14.8
Traffic Access	23.0
Other Indices	—
Hardship	36.3
Other Decision Support	—
2016 Voting	63.0

7.3. Overall Health & Equity Scores

Metric	Result for Project Census Tract
CalEnviroScreen 4.0 Score for Project Location (a)	18.0
Healthy Places Index Score for Project Location (b)	53.0
Project Located in a Designated Disadvantaged Community (Senate Bill 535)	No
Project Located in a Low-Income Community (Assembly Bill 1550)	No
Project Located in a Community Air Protection Program Community (Assembly Bill 617)	No

a: The maximum CalEnviroScreen score is 100. A high score (i.e., greater than 50) reflects a higher pollution burden compared to other census tracts in the state.
b: The maximum Health Places Index score is 100. A high score (i.e., greater than 50) reflects healthier community conditions compared to other census tracts in the state.

7.4. Health & Equity Measures

No Health & Equity Measures selected.

7.5. Evaluation Scorecard

Health & Equity Evaluation Scorecard not completed.

7.6. Health & Equity Custom Measures

No Health & Equity Custom Measures created.

8. User Changes to Default Data

Screen	Justification
Construction: Construction Phases	Taken from client data. Building Construction, Paving, and Architectural Coating overlap to present a conservative analysis.
Construction: Off-Road Equipment	Taken from client data. Standard 8 hours work days. Off-highway trucks modeled as vendor trips in Trips and VMT Equipment rated 150 HP or greater will comply with EPA/CARB Tier 4 emissions standards or equivalent
Construction: Trips and VMT	Vendor Trips adjusted based on CalEEMod defaults for Building Construction and number of days for Grading and Building Construction Off-highway trucks added to vendor trips

Construction: Architectural Coatings	SCAQMD Rule 1113
Land Use	Total Project acreage for Phase 1 on-site construction is 39.48 acres.

This page intentionally left blank

APPENDIX 3.8:

CALEEMOD PHASE 2 CONSTRUCTION (MITIGATED) EMISSIONS MODEL OUTPUTS

16056 - Keller Crossing Entitlements (Phase 2 Construction Mitigated) Detailed Report

Table of Contents

1. Basic Project Information

1.1. Basic Project Information

1.2. Land Use Types

1.3. User-Selected Emission Reduction Measures by Emissions Sector

2. Emissions Summary

2.1. Construction Emissions Compared Against Thresholds

2.2. Construction Emissions by Year, Unmitigated

3. Construction Emissions Details

3.1. Building Construction (2026) - Unmitigated

3.3. Building Construction (2027) - Unmitigated

3.5. Building Construction (2028) - Unmitigated

3.7. Building Construction (2029) - Unmitigated

3.9. Building Construction (2030) - Unmitigated

3.11. Paving (2029) - Unmitigated

3.13. Paving (2030) - Unmitigated

3.15. Architectural Coating (2029) - Unmitigated

3.17. Architectural Coating (2030) - Unmitigated

4. Operations Emissions Details

4.10. Soil Carbon Accumulation By Vegetation Type

4.10.1. Soil Carbon Accumulation By Vegetation Type - Unmitigated

4.10.2. Above and Belowground Carbon Accumulation by Land Use Type - Unmitigated

4.10.3. Avoided and Sequestered Emissions by Species - Unmitigated

5. Activity Data

5.1. Construction Schedule

5.2. Off-Road Equipment

5.2.1. Unmitigated

5.3. Construction Vehicles

5.3.1. Unmitigated

5.4. Vehicles

5.4.1. Construction Vehicle Control Strategies

5.5. Architectural Coatings

5.6. Dust Mitigation

5.6.1. Construction Earthmoving Activities

5.6.2. Construction Earthmoving Control Strategies

5.7. Construction Paving

5.8. Construction Electricity Consumption and Emissions Factors

5.18. Vegetation

5.18.1. Land Use Change

5.18.1.1. Unmitigated

5.18.1. Biomass Cover Type

5.18.1.1. Unmitigated

5.18.2. Sequestration

5.18.2.1. Unmitigated

6. Climate Risk Detailed Report

6.1. Climate Risk Summary

6.2. Initial Climate Risk Scores

6.3. Adjusted Climate Risk Scores

6.4. Climate Risk Reduction Measures

7. Health and Equity Details

7.1. CalEnviroScreen 4.0 Scores

7.2. Healthy Places Index Scores

7.3. Overall Health & Equity Scores

7.4. Health & Equity Measures

7.5. Evaluation Scorecard

7.6. Health & Equity Custom Measures

8. User Changes to Default Data

1. Basic Project Information

1.1. Basic Project Information

Data Field	Value
Project Name	16056 - Keller Crossing Entitlements (Phase 2 Construction Mitigated)
Construction Start Date	3/2/2026
Lead Agency	—
Land Use Scale	Plan/community
Analysis Level for Defaults	County
Windspeed (m/s)	2.50
Precipitation (days)	14.0
Location	33.63070756315338, -117.09225924720047
County	Riverside-South Coast
City	Unincorporated
Air District	South Coast AQMD
Air Basin	South Coast
TAZ	5545
EDFZ	11
Electric Utility	Southern California Edison
Gas Utility	Southern California Gas
App Version	2022.1.1.29

1.2. Land Use Types

Land Use Subtype	Size	Unit	Lot Acreage	Building Area (sq ft)	Landscape Area (sq ft)	Special Landscape Area (sq ft)	Population	Description
Single Family Housing	204	Dwelling Unit	37.6	397,800	2,389,423	—	659	—

Apartments Low Rise	132	Dwelling Unit	11.1	139,920	0.00	—	426	—
Retirement Community	80.0	Dwelling Unit	7.32	84,800	0.00	—	258	Senior Housing
City Park	8.97	Acre	8.97	0.00	0.00	0.00	—	—
Other Non-Asphalt Surfaces	73.0	Acre	73.0	0.00	0.00	—	—	—

1.3. User-Selected Emission Reduction Measures by Emissions Sector

No measures selected

2. Emissions Summary

2.1. Construction Emissions Compared Against Thresholds

Criteria Pollutants (lb/day for daily, ton/yr for annual) and GHGs (lb/day for daily, MT/yr for annual)

Un/Mit.	TOG	ROG	NOx	CO	SO2	PM10E	PM10D	PM10T	PM2.5E	PM2.5D	PM2.5T	BCO2	NBCO2	CO2T	CH4	N2O	R	CO2e
Daily, Summer (Max)	—	—	—	—	—	—	—	—	—	—	—	—	—	—	—	—	—	—
Unmit.	46.5	46.2	18.6	44.2	0.05	0.48	4.12	4.60	0.44	0.98	1.42	—	9,304	9,304	0.27	0.36	14.2	9,429
Daily, Winter (Max)	—	—	—	—	—	—	—	—	—	—	—	—	—	—	—	—	—	—
Unmit.	46.5	46.0	18.7	40.1	0.05	0.48	4.12	4.60	0.44	0.98	1.42	—	9,007	9,007	0.24	0.36	0.37	9,120
Average Daily (Max)	—	—	—	—	—	—	—	—	—	—	—	—	—	—	—	—	—	—
Unmit.	14.7	14.4	10.2	23.3	0.03	0.23	2.60	2.83	0.22	0.62	0.84	—	5,460	5,460	0.14	0.24	3.96	5,537
Annual (Max)	—	—	—	—	—	—	—	—	—	—	—	—	—	—	—	—	—	—
Unmit.	2.68	2.63	1.86	4.25	0.01	0.04	0.47	0.52	0.04	0.11	0.15	—	904	904	0.02	0.04	0.66	917

2.2. Construction Emissions by Year, Unmitigated

Criteria Pollutants (lb/day for daily, ton/yr for annual) and GHGs (lb/day for daily, MT/yr for annual)

Year	TOG	ROG	NOx	CO	SO2	PM10E	PM10D	PM10T	PM2.5E	PM2.5D	PM2.5T	BCO2	NBCO2	CO2T	CH4	N2O	R	CO2e
Daily - Summer (Max)	—	—	—	—	—	—	—	—	—	—	—	—	—	—	—	—	—	—
2026	2.18	1.88	12.0	32.6	0.04	0.31	3.34	3.64	0.29	0.80	1.08	—	7,086	7,086	0.27	0.34	14.2	7,207
2027	2.08	1.79	11.5	31.3	0.04	0.27	3.34	3.60	0.25	0.80	1.05	—	7,004	7,004	0.17	0.33	12.9	7,118
2028	2.02	1.74	11.2	30.3	0.04	0.24	3.34	3.58	0.22	0.80	1.02	—	6,918	6,918	0.16	0.33	11.6	7,030
2029	46.5	46.2	18.6	44.2	0.05	0.48	4.12	4.60	0.44	0.98	1.42	—	9,304	9,304	0.23	0.36	12.4	9,429
Daily - Winter (Max)	—	—	—	—	—	—	—	—	—	—	—	—	—	—	—	—	—	—
2026	2.13	1.83	12.1	28.6	0.04	0.31	3.34	3.64	0.29	0.80	1.08	—	6,836	6,836	0.18	0.34	0.37	6,943
2027	2.03	1.74	11.6	27.7	0.04	0.27	3.34	3.60	0.25	0.80	1.05	—	6,759	6,759	0.18	0.33	0.33	6,861
2028	1.88	1.68	11.3	26.9	0.04	0.24	3.34	3.58	0.22	0.80	1.02	—	6,678	6,678	0.17	0.33	0.30	6,779
2029	46.5	46.0	18.7	40.1	0.05	0.48	4.12	4.60	0.44	0.98	1.42	—	9,007	9,007	0.24	0.36	0.32	9,120
2030	46.3	45.9	18.3	39.4	0.05	0.44	4.12	4.57	0.41	0.98	1.39	—	8,913	8,913	0.24	0.36	0.28	9,025
Average Daily	—	—	—	—	—	—	—	—	—	—	—	—	—	—	—	—	—	—
2026	1.27	1.09	7.30	17.4	0.02	0.18	1.97	2.16	0.17	0.47	0.64	—	4,102	4,102	0.11	0.20	3.66	4,169
2027	1.45	1.25	8.38	20.2	0.03	0.19	2.36	2.55	0.18	0.56	0.74	—	4,853	4,853	0.13	0.23	3.96	4,929
2028	1.34	1.20	8.12	19.7	0.03	0.17	2.37	2.54	0.16	0.57	0.73	—	4,808	4,808	0.12	0.23	3.58	4,884
2029	14.7	14.4	10.2	23.3	0.03	0.23	2.60	2.83	0.22	0.62	0.84	—	5,460	5,460	0.14	0.24	3.45	5,537
2030	0.09	0.09	0.04	0.08	< 0.005	< 0.005	0.01	0.01	< 0.005	< 0.005	< 0.005	—	17.5	17.5	< 0.005	< 0.005	0.01	17.8
Annual	—	—	—	—	—	—	—	—	—	—	—	—	—	—	—	—	—	—
2026	0.23	0.20	1.33	3.18	< 0.005	0.03	0.36	0.39	0.03	0.09	0.12	—	679	679	0.02	0.03	0.61	690
2027	0.27	0.23	1.53	3.68	< 0.005	0.04	0.43	0.47	0.03	0.10	0.14	—	803	803	0.02	0.04	0.66	816
2028	0.24	0.22	1.48	3.59	< 0.005	0.03	0.43	0.46	0.03	0.10	0.13	—	796	796	0.02	0.04	0.59	809
2029	2.68	2.63	1.86	4.25	0.01	0.04	0.47	0.52	0.04	0.11	0.15	—	904	904	0.02	0.04	0.57	917

2030	0.02	0.02	0.01	0.01	< 0.005	< 0.005	< 0.005	< 0.005	< 0.005	< 0.005	< 0.005	—	2.90	2.90	< 0.005	< 0.005	< 0.005	2.94

3. Construction Emissions Details

3.1. Building Construction (2026) - Unmitigated

Criteria Pollutants (lb/day for daily, ton/yr for annual) and GHGs (lb/day for daily, MT/yr for annual)

Location	TOG	ROG	NOx	CO	SO2	PM10E	PM10D	PM10T	PM2.5E	PM2.5D	PM2.5T	BCO2	NBCO2	CO2T	CH4	N2O	R	CO2e
Onsite	—	—	—	—	—	—	—	—	—	—	—	—	—	—	—	—	—	—
Daily, Summer (Max)	—	—	—	—	—	—	—	—	—	—	—	—	—	—	—	—	—	—
Off-Road Equipment	1.05	0.90	9.65	15.9	0.03	0.29	—	0.29	0.27	—	0.27	—	2,630	2,630	0.11	0.02	—	2,639
Onsite truck	0.00	0.00	0.00	0.00	0.00	0.00	0.00	0.00	0.00	0.00	0.00	—	0.00	0.00	0.00	0.00	0.00	0.00
Daily, Winter (Max)	—	—	—	—	—	—	—	—	—	—	—	—	—	—	—	—	—	—
Off-Road Equipment	1.05	0.90	9.65	15.9	0.03	0.29	—	0.29	0.27	—	0.27	—	2,630	2,630	0.11	0.02	—	2,639
Onsite truck	0.00	0.00	0.00	0.00	0.00	0.00	0.00	0.00	0.00	0.00	0.00	—	0.00	0.00	0.00	0.00	0.00	0.00
Average Daily	—	—	—	—	—	—	—	—	—	—	—	—	—	—	—	—	—	—
Off-Road Equipment	0.63	0.54	5.76	9.47	0.02	0.17	—	0.17	0.16	—	0.16	—	1,570	1,570	0.06	0.01	—	1,575
Onsite truck	0.00	0.00	0.00	0.00	0.00	0.00	0.00	0.00	0.00	0.00	0.00	—	0.00	0.00	0.00	0.00	0.00	0.00

Annual	—	—	—	—	—	—	—	—	—	—	—	—	—	—	—	—	—	—
Off-Road Equipment	0.11	0.10	1.05	1.73	< 0.005	0.03	—	0.03	0.03	—	0.03	—	260	260	0.01	< 0.005	—	261
Onsite truck	0.00	0.00	0.00	0.00	0.00	0.00	0.00	0.00	0.00	0.00	0.00	—	0.00	0.00	0.00	0.00	0.00	0.00
Offsite	—	—	—	—	—	—	—	—	—	—	—	—	—	—	—	—	—	—
Daily, Summer (Max)	—	—	—	—	—	—	—	—	—	—	—	—	—	—	—	—	—	—
Worker	1.06	0.96	0.89	16.2	0.00	0.00	2.96	2.96	0.00	0.69	0.69	—	3,118	3,118	0.13	0.11	10.6	3,164
Vendor	0.06	0.03	1.43	0.44	0.01	0.02	0.38	0.40	0.02	0.11	0.13	—	1,339	1,339	0.03	0.21	3.66	1,405
Hauling	0.00	0.00	0.00	0.00	0.00	0.00	0.00	0.00	0.00	0.00	0.00	—	0.00	0.00	0.00	0.00	0.00	0.00
Daily, Winter (Max)	—	—	—	—	—	—	—	—	—	—	—	—	—	—	—	—	—	—
Worker	1.01	0.90	0.99	12.3	0.00	0.00	2.96	2.96	0.00	0.69	0.69	—	2,867	2,867	0.04	0.11	0.27	2,902
Vendor	0.06	0.03	1.49	0.46	0.01	0.02	0.38	0.40	0.02	0.11	0.13	—	1,340	1,340	0.03	0.21	0.09	1,402
Hauling	0.00	0.00	0.00	0.00	0.00	0.00	0.00	0.00	0.00	0.00	0.00	—	0.00	0.00	0.00	0.00	0.00	0.00
Average Daily	—	—	—	—	—	—	—	—	—	—	—	—	—	—	—	—	—	—
Worker	0.60	0.54	0.65	7.69	0.00	0.00	1.75	1.75	0.00	0.41	0.41	—	1,733	1,733	0.03	0.07	2.72	1,756
Vendor	0.04	0.02	0.89	0.27	0.01	0.01	0.23	0.24	0.01	0.06	0.07	—	799	799	0.02	0.12	0.94	837
Hauling	0.00	0.00	0.00	0.00	0.00	0.00	0.00	0.00	0.00	0.00	0.00	—	0.00	0.00	0.00	0.00	0.00	0.00
Annual	—	—	—	—	—	—	—	—	—	—	—	—	—	—	—	—	—	—
Worker	0.11	0.10	0.12	1.40	0.00	0.00	0.32	0.32	0.00	0.07	0.07	—	287	287	< 0.005	0.01	0.45	291
Vendor	0.01	< 0.005	0.16	0.05	< 0.005	< 0.005	0.04	0.04	< 0.005	0.01	0.01	—	132	132	< 0.005	0.02	0.16	139
Hauling	0.00	0.00	0.00	0.00	0.00	0.00	0.00	0.00	0.00	0.00	0.00	—	0.00	0.00	0.00	0.00	0.00	0.00

3.3. Building Construction (2027) - Unmitigated

Criteria Pollutants (lb/day for daily, ton/yr for annual) and GHGs (lb/day for daily, MT/yr for annual)

Location	TOG	ROG	NOx	CO	SO2	PM10E	PM10D	PM10T	PM2.5E	PM2.5D	PM2.5T	BCO2	NBCO2	CO2T	CH4	N2O	R	CO2e
Onsite	—	—	—	—	—	—	—	—	—	—	—	—	—	—	—	—	—	—
Daily, Summer (Max)	—	—	—	—	—	—	—	—	—	—	—	—	—	—	—	—	—	—
Off-Road Equipment	1.01	0.86	9.31	15.9	0.03	0.25	—	0.25	0.23	—	0.23	—	2,630	2,630	0.11	0.02	—	2,639
Onsite truck	0.00	0.00	0.00	0.00	0.00	0.00	0.00	0.00	0.00	0.00	0.00	—	0.00	0.00	0.00	0.00	0.00	0.00
Daily, Winter (Max)	—	—	—	—	—	—	—	—	—	—	—	—	—	—	—	—	—	—
Off-Road Equipment	1.01	0.86	9.31	15.9	0.03	0.25	—	0.25	0.23	—	0.23	—	2,630	2,630	0.11	0.02	—	2,639
Onsite truck	0.00	0.00	0.00	0.00	0.00	0.00	0.00	0.00	0.00	0.00	0.00	—	0.00	0.00	0.00	0.00	0.00	0.00
Average Daily	—	—	—	—	—	—	—	—	—	—	—	—	—	—	—	—	—	—
Off-Road Equipment	0.72	0.61	6.65	11.3	0.02	0.18	—	0.18	0.16	—	0.16	—	1,878	1,878	0.08	0.02	—	1,885
Onsite truck	0.00	0.00	0.00	0.00	0.00	0.00	0.00	0.00	0.00	0.00	0.00	—	0.00	0.00	0.00	0.00	0.00	0.00
Annual	—	—	—	—	—	—	—	—	—	—	—	—	—	—	—	—	—	—
Off-Road Equipment	0.13	0.11	1.21	2.07	< 0.005	0.03	—	0.03	0.03	—	0.03	—	311	311	0.01	< 0.005	—	312
Onsite truck	0.00	0.00	0.00	0.00	0.00	0.00	0.00	0.00	0.00	0.00	0.00	—	0.00	0.00	0.00	0.00	0.00	0.00

Offsite	—	—	—	—	—	—	—	—	—	—	—	—	—	—	—	—	—	—
Daily, Summer (Max)	—	—	—	—	—	—	—	—	—	—	—	—	—	—	—	—	—	—
Worker	1.02	0.91	0.79	15.0	0.00	0.00	2.96	2.96	0.00	0.69	0.69	—	3,060	3,060	0.03	0.11	9.51	3,102
Vendor	0.06	0.03	1.37	0.43	0.01	0.02	0.38	0.40	0.02	0.11	0.13	—	1,314	1,314	0.03	0.20	3.35	1,377
Hauling	0.00	0.00	0.00	0.00	0.00	0.00	0.00	0.00	0.00	0.00	0.00	—	0.00	0.00	0.00	0.00	0.00	0.00
Daily, Winter (Max)	—	—	—	—	—	—	—	—	—	—	—	—	—	—	—	—	—	—
Worker	0.97	0.86	0.89	11.4	0.00	0.00	2.96	2.96	0.00	0.69	0.69	—	2,814	2,814	0.04	0.11	0.25	2,848
Vendor	0.06	0.03	1.44	0.44	0.01	0.02	0.38	0.40	0.02	0.11	0.13	—	1,315	1,315	0.03	0.20	0.09	1,375
Hauling	0.00	0.00	0.00	0.00	0.00	0.00	0.00	0.00	0.00	0.00	0.00	—	0.00	0.00	0.00	0.00	0.00	0.00
Average Daily	—	—	—	—	—	—	—	—	—	—	—	—	—	—	—	—	—	—
Worker	0.69	0.61	0.70	8.51	0.00	0.00	2.09	2.09	0.00	0.49	0.49	—	2,036	2,036	0.03	0.08	2.93	2,062
Vendor	0.04	0.02	1.02	0.31	0.01	0.01	0.27	0.28	0.01	0.07	0.09	—	939	939	0.02	0.14	1.03	982
Hauling	0.00	0.00	0.00	0.00	0.00	0.00	0.00	0.00	0.00	0.00	0.00	—	0.00	0.00	0.00	0.00	0.00	0.00
Annual	—	—	—	—	—	—	—	—	—	—	—	—	—	—	—	—	—	—
Worker	0.13	0.11	0.13	1.55	0.00	0.00	0.38	0.38	0.00	0.09	0.09	—	337	337	< 0.005	0.01	0.48	341
Vendor	0.01	< 0.005	0.19	0.06	< 0.005	< 0.005	0.05	0.05	< 0.005	0.01	0.02	—	155	155	< 0.005	0.02	0.17	163
Hauling	0.00	0.00	0.00	0.00	0.00	0.00	0.00	0.00	0.00	0.00	0.00	—	0.00	0.00	0.00	0.00	0.00	0.00

3.5. Building Construction (2028) - Unmitigated

Criteria Pollutants (lb/day for daily, ton/yr for annual) and GHGs (lb/day for daily, MT/yr for annual)

Location	TOG	ROG	NOx	CO	SO2	PM10E	PM10D	PM10T	PM2.5E	PM2.5D	PM2.5T	BCO2	NBCO2	CO2T	CH4	N2O	R	CO2e
Onsite	—	—	—	—	—	—	—	—	—	—	—	—	—	—	—	—	—	—
Daily, Summer (Max)	—	—	—	—	—	—	—	—	—	—	—	—	—	—	—	—	—	—

Off-Road	0.97	0.83	9.08	15.9	0.03	0.22	—	0.22	0.20	—	0.20	—	2,630	2,630	0.11	0.02	—	2,639
Onsite truck	0.00	0.00	0.00	0.00	0.00	0.00	0.00	0.00	0.00	0.00	0.00	—	0.00	0.00	0.00	0.00	0.00	0.00
Daily, Winter (Max)	—	—	—	—	—	—	—	—	—	—	—	—	—	—	—	—	—	—
Off-Road Equipment	0.97	0.83	9.08	15.9	0.03	0.22	—	0.22	0.20	—	0.20	—	2,630	2,630	0.11	0.02	—	2,639
Onsite truck	0.00	0.00	0.00	0.00	0.00	0.00	0.00	0.00	0.00	0.00	0.00	—	0.00	0.00	0.00	0.00	0.00	0.00
Average Daily	—	—	—	—	—	—	—	—	—	—	—	—	—	—	—	—	—	—
Off-Road Equipment	0.70	0.60	6.50	11.4	0.02	0.16	—	0.16	0.15	—	0.15	—	1,884	1,884	0.08	0.02	—	1,890
Onsite truck	0.00	0.00	0.00	0.00	0.00	0.00	0.00	0.00	0.00	0.00	0.00	—	0.00	0.00	0.00	0.00	0.00	0.00
Annual	—	—	—	—	—	—	—	—	—	—	—	—	—	—	—	—	—	—
Off-Road Equipment	0.13	0.11	1.19	2.07	< 0.005	0.03	—	0.03	0.03	—	0.03	—	312	312	0.01	< 0.005	—	313
Onsite truck	0.00	0.00	0.00	0.00	0.00	0.00	0.00	0.00	0.00	0.00	0.00	—	0.00	0.00	0.00	0.00	0.00	0.00
Offsite	—	—	—	—	—	—	—	—	—	—	—	—	—	—	—	—	—	—
Daily, Summer (Max)	—	—	—	—	—	—	—	—	—	—	—	—	—	—	—	—	—	—
Worker	0.98	0.88	0.78	14.0	0.00	0.00	2.96	2.96	0.00	0.69	0.69	—	3,003	3,003	0.03	0.11	8.52	3,044
Vendor	0.06	0.03	1.31	0.42	0.01	0.02	0.38	0.40	0.02	0.11	0.13	—	1,284	1,284	0.02	0.20	3.05	1,347
Hauling	0.00	0.00	0.00	0.00	0.00	0.00	0.00	0.00	0.00	0.00	0.00	—	0.00	0.00	0.00	0.00	0.00	0.00

Daily, Winter (Max)	—	—	—	—	—	—	—	—	—	—	—	—	—	—	—	—	—	—
Worker	0.85	0.83	0.88	10.6	0.00	0.00	2.96	2.96	0.00	0.69	0.69	—	2,762	2,762	0.04	0.11	0.22	2,795
Vendor	0.06	0.03	1.37	0.43	0.01	0.02	0.38	0.40	0.02	0.11	0.13	—	1,285	1,285	0.02	0.20	0.08	1,345
Hauling	0.00	0.00	0.00	0.00	0.00	0.00	0.00	0.00	0.00	0.00	0.00	—	0.00	0.00	0.00	0.00	0.00	0.00
Average Daily	—	—	—	—	—	—	—	—	—	—	—	—	—	—	—	—	—	—
Worker	0.60	0.59	0.63	7.99	0.00	0.00	2.10	2.10	0.00	0.49	0.49	—	2,003	2,003	0.03	0.08	2.63	2,030
Vendor	0.04	0.02	0.99	0.31	0.01	0.01	0.27	0.28	0.01	0.07	0.09	—	920	920	0.01	0.14	0.94	964
Hauling	0.00	0.00	0.00	0.00	0.00	0.00	0.00	0.00	0.00	0.00	0.00	—	0.00	0.00	0.00	0.00	0.00	0.00
Annual	—	—	—	—	—	—	—	—	—	—	—	—	—	—	—	—	—	—
Worker	0.11	0.11	0.12	1.46	0.00	0.00	0.38	0.38	0.00	0.09	0.09	—	332	332	< 0.005	0.01	0.44	336
Vendor	0.01	< 0.005	0.18	0.06	< 0.005	< 0.005	0.05	0.05	< 0.005	0.01	0.02	—	152	152	< 0.005	0.02	0.16	160
Hauling	0.00	0.00	0.00	0.00	0.00	0.00	0.00	0.00	0.00	0.00	0.00	—	0.00	0.00	0.00	0.00	0.00	0.00

3.7. Building Construction (2029) - Unmitigated

Criteria Pollutants (lb/day for daily, ton/yr for annual) and GHGs (lb/day for daily, MT/yr for annual)

Location	TOG	ROG	NOx	CO	SO2	PM10E	PM10D	PM10T	PM2.5E	PM2.5D	PM2.5T	BCO2	NBCO2	CO2T	CH4	N2O	R	CO2e
Onsite	—	—	—	—	—	—	—	—	—	—	—	—	—	—	—	—	—	—
Daily, Summer (Max)	—	—	—	—	—	—	—	—	—	—	—	—	—	—	—	—	—	—
Off-Road Equipment	0.95	0.81	8.92	15.9	0.03	0.20	—	0.20	0.19	—	0.19	—	2,629	2,629	0.11	0.02	—	2,638
Onsite truck	0.00	0.00	0.00	0.00	0.00	0.00	0.00	0.00	0.00	0.00	0.00	—	0.00	0.00	0.00	0.00	0.00	0.00
Daily, Winter (Max)	—	—	—	—	—	—	—	—	—	—	—	—	—	—	—	—	—	—

Off-Roa Equipment	0.95	0.81	8.92	15.9	0.03	0.20	—	0.20	0.19	—	0.19	—	2,629	2,629	0.11	0.02	—	2,638
Onsite truck	0.00	0.00	0.00	0.00	0.00	0.00	0.00	0.00	0.00	0.00	0.00	—	0.00	0.00	0.00	0.00	0.00	0.00
Average Daily	—	—	—	—	—	—	—	—	—	—	—	—	—	—	—	—	—	—
Off-Roa d Equipm ent	0.68	0.58	6.37	11.3	0.02	0.14	—	0.14	0.13	—	0.13	—	1,878	1,878	0.08	0.02	—	1,885
Onsite truck	0.00	0.00	0.00	0.00	0.00	0.00	0.00	0.00	0.00	0.00	0.00	—	0.00	0.00	0.00	0.00	0.00	0.00
Annual	—	—	—	—	—	—	—	—	—	—	—	—	—	—	—	—	—	—
Off-Roa d Equipm ent	0.12	0.11	1.16	2.07	< 0.005	0.03	—	0.03	0.02	—	0.02	—	311	311	0.01	< 0.005	—	312
Onsite truck	0.00	0.00	0.00	0.00	0.00	0.00	0.00	0.00	0.00	0.00	0.00	—	0.00	0.00	0.00	0.00	0.00	0.00
Offsite	—	—	—	—	—	—	—	—	—	—	—	—	—	—	—	—	—	—
Daily, Summer (Max)	—	—	—	—	—	—	—	—	—	—	—	—	—	—	—	—	—	—
Worker	0.85	0.84	0.68	13.1	0.00	0.00	2.96	2.96	0.00	0.69	0.69	—	2,950	2,950	0.03	0.11	7.61	2,990
Vendor	0.06	0.03	1.26	0.41	0.01	0.02	0.38	0.40	0.02	0.11	0.13	—	1,251	1,251	0.02	0.19	2.72	1,310
Hauling	0.00	0.00	0.00	0.00	0.00	0.00	0.00	0.00	0.00	0.00	0.00	—	0.00	0.00	0.00	0.00	0.00	0.00
Daily, Winter (Max)	—	—	—	—	—	—	—	—	—	—	—	—	—	—	—	—	—	—
Worker	0.81	0.70	0.78	9.83	0.00	0.00	2.96	2.96	0.00	0.69	0.69	—	2,714	2,714	0.03	0.11	0.20	2,747
Vendor	0.06	0.03	1.31	0.42	0.01	0.02	0.38	0.40	0.02	0.11	0.13	—	1,252	1,252	0.02	0.19	0.07	1,308
Hauling	0.00	0.00	0.00	0.00	0.00	0.00	0.00	0.00	0.00	0.00	0.00	—	0.00	0.00	0.00	0.00	0.00	0.00
Average Daily	—	—	—	—	—	—	—	—	—	—	—	—	—	—	—	—	—	—

Worker	0.58	0.50	0.56	7.42	0.00	0.00	2.09	2.09	0.00	0.49	0.49	—	1,963	1,963	0.02	0.08	2.35	1,989
Vendor	0.04	0.02	0.94	0.30	0.01	0.01	0.27	0.28	0.01	0.07	0.09	—	894	894	0.01	0.13	0.84	935
Hauling	0.00	0.00	0.00	0.00	0.00	0.00	0.00	0.00	0.00	0.00	0.00	—	0.00	0.00	0.00	0.00	0.00	0.00
Annual	—	—	—	—	—	—	—	—	—	—	—	—	—	—	—	—	—	—
Worker	0.11	0.09	0.10	1.36	0.00	0.00	0.38	0.38	0.00	0.09	0.09	—	325	325	< 0.005	0.01	0.39	329
Vendor	0.01	< 0.005	0.17	0.05	< 0.005	< 0.005	0.05	0.05	< 0.005	0.01	0.02	—	148	148	< 0.005	0.02	0.14	155
Hauling	0.00	0.00	0.00	0.00	0.00	0.00	0.00	0.00	0.00	0.00	0.00	—	0.00	0.00	0.00	0.00	0.00	0.00

3.9. Building Construction (2030) - Unmitigated

Criteria Pollutants (lb/day for daily, ton/yr for annual) and GHGs (lb/day for daily, MT/yr for annual)

Location	TOG	ROG	NOx	CO	SO2	PM10E	PM10D	PM10T	PM2.5E	PM2.5D	PM2.5T	BCO2	NBCO2	CO2T	CH4	N2O	R	CO2e
Onsite	—	—	—	—	—	—	—	—	—	—	—	—	—	—	—	—	—	—
Daily, Summer (Max)	—	—	—	—	—	—	—	—	—	—	—	—	—	—	—	—	—	—
Daily, Winter (Max)	—	—	—	—	—	—	—	—	—	—	—	—	—	—	—	—	—	—
Off-Road Equipment	0.93	0.80	8.81	15.8	0.03	0.19	—	0.19	0.17	—	0.17	—	2,629	2,629	0.11	0.02	—	2,638
Onsite truck	0.00	0.00	0.00	0.00	0.00	0.00	0.00	0.00	0.00	0.00	0.00	—	0.00	0.00	0.00	0.00	0.00	0.00
Average Daily	—	—	—	—	—	—	—	—	—	—	—	—	—	—	—	—	—	—
Off-Road Equipment	< 0.005	< 0.005	0.02	0.03	< 0.005	< 0.005	—	< 0.005	< 0.005	—	< 0.005	—	5.15	5.15	< 0.005	< 0.005	—	5.16
Onsite truck	0.00	0.00	0.00	0.00	0.00	0.00	0.00	0.00	0.00	0.00	0.00	—	0.00	0.00	0.00	0.00	0.00	0.00
Annual	—	—	—	—	—	—	—	—	—	—	—	—	—	—	—	—	—	—

Off-Roa Equipment	< 0.005	< 0.005	< 0.005	0.01	< 0.005	< 0.005	—	< 0.005	< 0.005	—	< 0.005	—	0.85	0.85	< 0.005	< 0.005	—	0.85
Onsite truck	0.00	0.00	0.00	0.00	0.00	0.00	0.00	0.00	0.00	0.00	0.00	—	0.00	0.00	0.00	0.00	0.00	0.00
Offsite	—	—	—	—	—	—	—	—	—	—	—	—	—	—	—	—	—	—
Daily, Summer (Max)	—	—	—	—	—	—	—	—	—	—	—	—	—	—	—	—	—	—
Daily, Winter (Max)	—	—	—	—	—	—	—	—	—	—	—	—	—	—	—	—	—	—
Worker	0.77	0.67	0.68	9.26	0.00	0.00	2.96	2.96	0.00	0.69	0.69	—	2,669	2,669	0.03	0.11	0.18	2,702
Vendor	0.06	0.03	1.27	0.41	0.01	0.02	0.38	0.40	0.02	0.11	0.13	—	1,215	1,215	0.02	0.19	0.06	1,271
Hauling	0.00	0.00	0.00	0.00	0.00	0.00	0.00	0.00	0.00	0.00	0.00	—	0.00	0.00	0.00	0.00	0.00	0.00
Average Daily	—	—	—	—	—	—	—	—	—	—	—	—	—	—	—	—	—	—
Worker	< 0.005	< 0.005	< 0.005	0.02	0.00	0.00	0.01	0.01	0.00	< 0.005	< 0.005	—	5.29	5.29	< 0.005	< 0.005	0.01	5.36
Vendor	< 0.005	< 0.005	< 0.005	< 0.005	< 0.005	< 0.005	< 0.005	< 0.005	< 0.005	< 0.005	< 0.005	—	2.38	2.38	< 0.005	< 0.005	< 0.005	2.49
Hauling	0.00	0.00	0.00	0.00	0.00	0.00	0.00	0.00	0.00	0.00	0.00	—	0.00	0.00	0.00	0.00	0.00	0.00
Annual	—	—	—	—	—	—	—	—	—	—	—	—	—	—	—	—	—	—
Worker	< 0.005	< 0.005	< 0.005	< 0.005	0.00	0.00	< 0.005	< 0.005	0.00	< 0.005	< 0.005	—	0.88	0.88	< 0.005	< 0.005	< 0.005	0.89
Vendor	< 0.005	< 0.005	< 0.005	< 0.005	< 0.005	< 0.005	< 0.005	< 0.005	< 0.005	< 0.005	< 0.005	—	0.39	0.39	< 0.005	< 0.005	< 0.005	0.41
Hauling	0.00	0.00	0.00	0.00	0.00	0.00	0.00	0.00	0.00	0.00	0.00	—	0.00	0.00	0.00	0.00	0.00	0.00

3.11. Paving (2029) - Unmitigated

Criteria Pollutants (lb/day for daily, ton/yr for annual) and GHGs (lb/day for daily, MT/yr for annual)

Location	TOG	ROG	NOx	CO	SO2	PM10E	PM10D	PM10T	PM2.5E	PM2.5D	PM2.5T	BCO2	NBCO2	CO2T	CH4	N2O	R	CO2e
Onsite	—	—	—	—	—	—	—	—	—	—	—	—	—	—	—	—	—	—
Daily, Summer (Max)	—	—	—	—	—	—	—	—	—	—	—	—	—	—	—	—	—	—

Off-Roa Equipment	0.80	0.67	6.46	9.92	0.01	0.24	—	0.24	0.22	—	0.22	—	1,511	1,511	0.06	0.01	—	1,516
Paving	0.00	0.00	—	—	—	—	—	—	—	—	—	—	—	—	—	—	—	—
Onsite truck	0.00	0.00	0.00	0.00	0.00	0.00	0.00	0.00	0.00	0.00	0.00	—	0.00	0.00	0.00	0.00	0.00	0.00
Daily, Winter (Max)	—	—	—	—	—	—	—	—	—	—	—	—	—	—	—	—	—	—
Off-Roa d Equipm ent	0.80	0.67	6.46	9.92	0.01	0.24	—	0.24	0.22	—	0.22	—	1,511	1,511	0.06	0.01	—	1,516
Paving	0.00	0.00	—	—	—	—	—	—	—	—	—	—	—	—	—	—	—	—
Onsite truck	0.00	0.00	0.00	0.00	0.00	0.00	0.00	0.00	0.00	0.00	0.00	—	0.00	0.00	0.00	0.00	0.00	0.00
Average Daily	—	—	—	—	—	—	—	—	—	—	—	—	—	—	—	—	—	—
Off-Roa d Equipm ent	0.24	0.20	1.93	2.97	< 0.005	0.07	—	0.07	0.07	—	0.07	—	452	452	0.02	< 0.005	—	454
Paving	0.00	0.00	—	—	—	—	—	—	—	—	—	—	—	—	—	—	—	—
Onsite truck	0.00	0.00	0.00	0.00	0.00	0.00	0.00	0.00	0.00	0.00	0.00	—	0.00	0.00	0.00	0.00	0.00	0.00
Annual	—	—	—	—	—	—	—	—	—	—	—	—	—	—	—	—	—	—
Off-Roa d Equipm ent	0.04	0.04	0.35	0.54	< 0.005	0.01	—	0.01	0.01	—	0.01	—	74.9	74.9	< 0.005	< 0.005	—	75.1
Paving	0.00	0.00	—	—	—	—	—	—	—	—	—	—	—	—	—	—	—	—
Onsite truck	0.00	0.00	0.00	0.00	0.00	0.00	0.00	0.00	0.00	0.00	0.00	—	0.00	0.00	0.00	0.00	0.00	0.00
Offsite	—	—	—	—	—	—	—	—	—	—	—	—	—	—	—	—	—	—

Daily, Summer (Max)	—	—	—	—	—	—	—	—	—	—	—	—	—	—	—	—	—	—
Worker	0.06	0.06	0.04	0.87	0.00	0.00	0.20	0.20	0.00	0.05	0.05	—	196	196	< 0.005	0.01	0.50	198
Vendor	0.00	0.00	0.00	0.00	0.00	0.00	0.00	0.00	0.00	0.00	0.00	—	0.00	0.00	0.00	0.00	0.00	0.00
Hauling	0.00	0.00	0.00	0.00	0.00	0.00	0.00	0.00	0.00	0.00	0.00	—	0.00	0.00	0.00	0.00	0.00	0.00
Daily, Winter (Max)	—	—	—	—	—	—	—	—	—	—	—	—	—	—	—	—	—	—
Worker	0.05	0.05	0.05	0.65	0.00	0.00	0.20	0.20	0.00	0.05	0.05	—	180	180	< 0.005	0.01	0.01	182
Vendor	0.00	0.00	0.00	0.00	0.00	0.00	0.00	0.00	0.00	0.00	0.00	—	0.00	0.00	0.00	0.00	0.00	0.00
Hauling	0.00	0.00	0.00	0.00	0.00	0.00	0.00	0.00	0.00	0.00	0.00	—	0.00	0.00	0.00	0.00	0.00	0.00
Average Daily	—	—	—	—	—	—	—	—	—	—	—	—	—	—	—	—	—	—
Worker	0.02	0.01	0.02	0.21	0.00	0.00	0.06	0.06	0.00	0.01	0.01	—	54.6	54.6	< 0.005	< 0.005	0.07	55.3
Vendor	0.00	0.00	0.00	0.00	0.00	0.00	0.00	0.00	0.00	0.00	0.00	—	0.00	0.00	0.00	0.00	0.00	0.00
Hauling	0.00	0.00	0.00	0.00	0.00	0.00	0.00	0.00	0.00	0.00	0.00	—	0.00	0.00	0.00	0.00	0.00	0.00
Annual	—	—	—	—	—	—	—	—	—	—	—	—	—	—	—	—	—	—
Worker	< 0.005	< 0.005	< 0.005	0.04	0.00	0.00	0.01	0.01	0.00	< 0.005	< 0.005	—	9.04	9.04	< 0.005	< 0.005	0.01	9.16
Vendor	0.00	0.00	0.00	0.00	0.00	0.00	0.00	0.00	0.00	0.00	0.00	—	0.00	0.00	0.00	0.00	0.00	0.00
Hauling	0.00	0.00	0.00	0.00	0.00	0.00	0.00	0.00	0.00	0.00	0.00	—	0.00	0.00	0.00	0.00	0.00	0.00

3.13. Paving (2030) - Unmitigated

Criteria Pollutants (lb/day for daily, ton/yr for annual) and GHGs (lb/day for daily, MT/yr for annual)

Location	TOG	ROG	NOx	CO	SO2	PM10E	PM10D	PM10T	PM2.5E	PM2.5D	PM2.5T	BCO2	NBCO2	CO2T	CH4	N2O	R	CO2e
Onsite	—	—	—	—	—	—	—	—	—	—	—	—	—	—	—	—	—	—
Daily, Summer (Max)	—	—	—	—	—	—	—	—	—	—	—	—	—	—	—	—	—	—

Daily, Winter (Max)	—	—	—	—	—	—	—	—	—	—	—	—	—	—	—	—	—	—
Off-Road Equipment	0.77	0.64	6.28	9.90	0.01	0.22	—	0.22	0.20	—	0.20	—	1,511	1,511	0.06	0.01	—	1,516
Paving	0.00	0.00	—	—	—	—	—	—	—	—	—	—	—	—	—	—	—	—
Onsite truck	0.00	0.00	0.00	0.00	0.00	0.00	0.00	0.00	0.00	0.00	0.00	—	0.00	0.00	0.00	0.00	0.00	0.00
Average Daily	—	—	—	—	—	—	—	—	—	—	—	—	—	—	—	—	—	—
Off-Road Equipment	< 0.005	< 0.005	0.01	0.02	< 0.005	< 0.005	—	< 0.005	< 0.005	—	< 0.005	—	2.96	2.96	< 0.005	< 0.005	—	2.97
Paving	0.00	0.00	—	—	—	—	—	—	—	—	—	—	—	—	—	—	—	—
Onsite truck	0.00	0.00	0.00	0.00	0.00	0.00	0.00	0.00	0.00	0.00	0.00	—	0.00	0.00	0.00	0.00	0.00	0.00
Annual	—	—	—	—	—	—	—	—	—	—	—	—	—	—	—	—	—	—
Off-Road Equipment	< 0.005	< 0.005	< 0.005	< 0.005	< 0.005	< 0.005	—	< 0.005	< 0.005	—	< 0.005	—	0.49	0.49	< 0.005	< 0.005	—	0.49
Paving	0.00	0.00	—	—	—	—	—	—	—	—	—	—	—	—	—	—	—	—
Onsite truck	0.00	0.00	0.00	0.00	0.00	0.00	0.00	0.00	0.00	0.00	0.00	—	0.00	0.00	0.00	0.00	0.00	0.00
Offsite	—	—	—	—	—	—	—	—	—	—	—	—	—	—	—	—	—	—
Daily, Summer (Max)	—	—	—	—	—	—	—	—	—	—	—	—	—	—	—	—	—	—
Daily, Winter (Max)	—	—	—	—	—	—	—	—	—	—	—	—	—	—	—	—	—	—
Worker	0.05	0.04	0.05	0.61	0.00	0.00	0.20	0.20	0.00	0.05	0.05	—	177	177	< 0.005	0.01	0.01	179

Vendor	0.00	0.00	0.00	0.00	0.00	0.00	0.00	0.00	0.00	0.00	0.00	—	0.00	0.00	0.00	0.00	0.00	0.00
Hauling	0.00	0.00	0.00	0.00	0.00	0.00	0.00	0.00	0.00	0.00	0.00	—	0.00	0.00	0.00	0.00	0.00	0.00
Average Daily	—	—	—	—	—	—	—	—	—	—	—	—	—	—	—	—	—	—
Worker	< 0.005	< 0.005	< 0.005	< 0.005	0.00	0.00	< 0.005	< 0.005	0.00	< 0.005	< 0.005	—	0.35	0.35	< 0.005	< 0.005	< 0.005	0.36
Vendor	0.00	0.00	0.00	0.00	0.00	0.00	0.00	0.00	0.00	0.00	0.00	—	0.00	0.00	0.00	0.00	0.00	0.00
Hauling	0.00	0.00	0.00	0.00	0.00	0.00	0.00	0.00	0.00	0.00	0.00	—	0.00	0.00	0.00	0.00	0.00	0.00
Annual	—	—	—	—	—	—	—	—	—	—	—	—	—	—	—	—	—	—
Worker	< 0.005	< 0.005	< 0.005	< 0.005	0.00	0.00	< 0.005	< 0.005	0.00	< 0.005	< 0.005	—	0.06	0.06	< 0.005	< 0.005	< 0.005	0.06
Vendor	0.00	0.00	0.00	0.00	0.00	0.00	0.00	0.00	0.00	0.00	0.00	—	0.00	0.00	0.00	0.00	0.00	0.00
Hauling	0.00	0.00	0.00	0.00	0.00	0.00	0.00	0.00	0.00	0.00	0.00	—	0.00	0.00	0.00	0.00	0.00	0.00

3.15. Architectural Coating (2029) - Unmitigated

Criteria Pollutants (lb/day for daily, ton/yr for annual) and GHGs (lb/day for daily, MT/yr for annual)

Location	TOG	ROG	NOx	CO	SO2	PM10E	PM10D	PM10T	PM2.5E	PM2.5D	PM2.5T	BCO2	NBCO2	CO2T	CH4	N2O	R	CO2e
Onsite	—	—	—	—	—	—	—	—	—	—	—	—	—	—	—	—	—	—
Daily, Summer (Max)	—	—	—	—	—	—	—	—	—	—	—	—	—	—	—	—	—	—
Off-Road Equipment	0.17	0.14	1.06	1.48	< 0.005	0.02	—	0.02	0.02	—	0.02	—	178	178	0.01	< 0.005	—	179
Architectural Coatings	43.5	43.5	—	—	—	—	—	—	—	—	—	—	—	—	—	—	—	—
Onsite truck	0.00	0.00	0.00	0.00	0.00	0.00	0.00	0.00	0.00	0.00	0.00	—	0.00	0.00	0.00	0.00	0.00	0.00
Daily, Winter (Max)	—	—	—	—	—	—	—	—	—	—	—	—	—	—	—	—	—	—

Off-Roa Equipment	0.17	0.14	1.06	1.48	< 0.005	0.02	—	0.02	0.02	—	0.02	—	178	178	0.01	< 0.005	—	179
Architectural Coatings	43.5	43.5	—	—	—	—	—	—	—	—	—	—	—	—	—	—	—	—
Onsite truck	0.00	0.00	0.00	0.00	0.00	0.00	0.00	0.00	0.00	0.00	0.00	—	0.00	0.00	0.00	0.00	0.00	0.00
Average Daily	—	—	—	—	—	—	—	—	—	—	—	—	—	—	—	—	—	—
Off-Road Equipment	0.05	0.04	0.32	0.44	< 0.005	0.01	—	0.01	< 0.005	—	< 0.005	—	53.3	53.3	< 0.005	< 0.005	—	53.5
Architectural Coatings	13.0	13.0	—	—	—	—	—	—	—	—	—	—	—	—	—	—	—	—
Onsite truck	0.00	0.00	0.00	0.00	0.00	0.00	0.00	0.00	0.00	0.00	0.00	—	0.00	0.00	0.00	0.00	0.00	0.00
Annual	—	—	—	—	—	—	—	—	—	—	—	—	—	—	—	—	—	—
Off-Road Equipment	0.01	0.01	0.06	0.08	< 0.005	< 0.005	—	< 0.005	< 0.005	—	< 0.005	—	8.82	8.82	< 0.005	< 0.005	—	8.85
Architectural Coatings	2.37	2.37	—	—	—	—	—	—	—	—	—	—	—	—	—	—	—	—
Onsite truck	0.00	0.00	0.00	0.00	0.00	0.00	0.00	0.00	0.00	0.00	0.00	—	0.00	0.00	0.00	0.00	0.00	0.00
Offsite	—	—	—	—	—	—	—	—	—	—	—	—	—	—	—	—	—	—
Daily, Summer (Max)	—	—	—	—	—	—	—	—	—	—	—	—	—	—	—	—	—	—
Worker	0.17	0.17	0.14	2.62	0.00	0.00	0.59	0.59	0.00	0.14	0.14	—	590	590	0.01	0.02	1.52	598
Vendor	0.00	0.00	0.00	0.00	0.00	0.00	0.00	0.00	0.00	0.00	0.00	—	0.00	0.00	0.00	0.00	0.00	0.00

Hauling	0.00	0.00	0.00	0.00	0.00	0.00	0.00	0.00	0.00	0.00	0.00	—	0.00	0.00	0.00	0.00	0.00	0.00
Daily, Winter (Max)	—	—	—	—	—	—	—	—	—	—	—	—	—	—	—	—	—	—
Worker	0.16	0.14	0.16	1.97	0.00	0.00	0.59	0.59	0.00	0.14	0.14	—	543	543	0.01	0.02	0.04	549
Vendor	0.00	0.00	0.00	0.00	0.00	0.00	0.00	0.00	0.00	0.00	0.00	—	0.00	0.00	0.00	0.00	0.00	0.00
Hauling	0.00	0.00	0.00	0.00	0.00	0.00	0.00	0.00	0.00	0.00	0.00	—	0.00	0.00	0.00	0.00	0.00	0.00
Average Daily	—	—	—	—	—	—	—	—	—	—	—	—	—	—	—	—	—	—
Worker	0.05	0.04	0.05	0.62	0.00	0.00	0.18	0.18	0.00	0.04	0.04	—	165	165	< 0.005	0.01	0.20	167
Vendor	0.00	0.00	0.00	0.00	0.00	0.00	0.00	0.00	0.00	0.00	0.00	—	0.00	0.00	0.00	0.00	0.00	0.00
Hauling	0.00	0.00	0.00	0.00	0.00	0.00	0.00	0.00	0.00	0.00	0.00	—	0.00	0.00	0.00	0.00	0.00	0.00
Annual	—	—	—	—	—	—	—	—	—	—	—	—	—	—	—	—	—	—
Worker	0.01	0.01	0.01	0.11	0.00	0.00	0.03	0.03	0.00	0.01	0.01	—	27.2	27.2	< 0.005	< 0.005	0.03	27.6
Vendor	0.00	0.00	0.00	0.00	0.00	0.00	0.00	0.00	0.00	0.00	0.00	—	0.00	0.00	0.00	0.00	0.00	0.00
Hauling	0.00	0.00	0.00	0.00	0.00	0.00	0.00	0.00	0.00	0.00	0.00	—	0.00	0.00	0.00	0.00	0.00	0.00

3.17. Architectural Coating (2030) - Unmitigated

Criteria Pollutants (lb/day for daily, ton/yr for annual) and GHGs (lb/day for daily, MT/yr for annual)

Location	TOG	ROG	NOx	CO	SO2	PM10E	PM10D	PM10T	PM2.5E	PM2.5D	PM2.5T	BCO2	NBCO2	CO2T	CH4	N2O	R	CO2e
Onsite	—	—	—	—	—	—	—	—	—	—	—	—	—	—	—	—	—	—
Daily, Summer (Max)	—	—	—	—	—	—	—	—	—	—	—	—	—	—	—	—	—	—
Daily, Winter (Max)	—	—	—	—	—	—	—	—	—	—	—	—	—	—	—	—	—	—
Off-Road Equipment	0.16	0.13	1.05	1.48	< 0.005	0.01	—	0.01	0.01	—	0.01	—	178	178	0.01	< 0.005	—	179

Architectural	43.5	43.5	—	—	—	—	—	—	—	—	—	—	—	—	—	—	—	—
Onsite truck	0.00	0.00	0.00	0.00	0.00	0.00	0.00	0.00	0.00	0.00	0.00	—	0.00	0.00	0.00	0.00	0.00	0.00
Average Daily	—	—	—	—	—	—	—	—	—	—	—	—	—	—	—	—	—	—
Off-Road Equipment	< 0.005	< 0.005	< 0.005	< 0.005	< 0.005	< 0.005	—	< 0.005	< 0.005	—	< 0.005	—	0.35	0.35	< 0.005	< 0.005	—	0.35
Architectural Coatings	0.09	0.09	—	—	—	—	—	—	—	—	—	—	—	—	—	—	—	—
Onsite truck	0.00	0.00	0.00	0.00	0.00	0.00	0.00	0.00	0.00	0.00	0.00	—	0.00	0.00	0.00	0.00	0.00	0.00
Annual	—	—	—	—	—	—	—	—	—	—	—	—	—	—	—	—	—	—
Off-Road Equipment	< 0.005	< 0.005	< 0.005	< 0.005	< 0.005	< 0.005	—	< 0.005	< 0.005	—	< 0.005	—	0.06	0.06	< 0.005	< 0.005	—	0.06
Architectural Coatings	0.02	0.02	—	—	—	—	—	—	—	—	—	—	—	—	—	—	—	—
Onsite truck	0.00	0.00	0.00	0.00	0.00	0.00	0.00	0.00	0.00	0.00	0.00	—	0.00	0.00	0.00	0.00	0.00	0.00
Offsite	—	—	—	—	—	—	—	—	—	—	—	—	—	—	—	—	—	—
Daily, Summer (Max)	—	—	—	—	—	—	—	—	—	—	—	—	—	—	—	—	—	—
Daily, Winter (Max)	—	—	—	—	—	—	—	—	—	—	—	—	—	—	—	—	—	—
Worker	0.15	0.13	0.14	1.85	0.00	0.00	0.59	0.59	0.00	0.14	0.14	—	534	534	0.01	0.02	0.04	540
Vendor	0.00	0.00	0.00	0.00	0.00	0.00	0.00	0.00	0.00	0.00	0.00	—	0.00	0.00	0.00	0.00	0.00	0.00

Hauling	0.00	0.00	0.00	0.00	0.00	0.00	0.00	0.00	0.00	0.00	0.00	—	0.00	0.00	0.00	0.00	0.00	0.00
Average Daily	—	—	—	—	—	—	—	—	—	—	—	—	—	—	—	—	—	—
Worker	< 0.005	< 0.005	< 0.005	< 0.005	0.00	0.00	< 0.005	< 0.005	0.00	< 0.005	< 0.005	—	1.06	1.06	< 0.005	< 0.005	< 0.005	1.07
Vendor	0.00	0.00	0.00	0.00	0.00	0.00	0.00	0.00	0.00	0.00	0.00	—	0.00	0.00	0.00	0.00	0.00	0.00
Hauling	0.00	0.00	0.00	0.00	0.00	0.00	0.00	0.00	0.00	0.00	0.00	—	0.00	0.00	0.00	0.00	0.00	0.00
Annual	—	—	—	—	—	—	—	—	—	—	—	—	—	—	—	—	—	—
Worker	< 0.005	< 0.005	< 0.005	< 0.005	0.00	0.00	< 0.005	< 0.005	0.00	< 0.005	< 0.005	—	0.18	0.18	< 0.005	< 0.005	< 0.005	0.18
Vendor	0.00	0.00	0.00	0.00	0.00	0.00	0.00	0.00	0.00	0.00	0.00	—	0.00	0.00	0.00	0.00	0.00	0.00
Hauling	0.00	0.00	0.00	0.00	0.00	0.00	0.00	0.00	0.00	0.00	0.00	—	0.00	0.00	0.00	0.00	0.00	0.00

4. Operations Emissions Details

4.10. Soil Carbon Accumulation By Vegetation Type

4.10.1. Soil Carbon Accumulation By Vegetation Type - Unmitigated

Criteria Pollutants (lb/day for daily, ton/yr for annual) and GHGs (lb/day for daily, MT/yr for annual)

Vegetation	TOG	ROG	NOx	CO	SO2	PM10E	PM10D	PM10T	PM2.5E	PM2.5D	PM2.5T	BCO2	NBCO2	CO2T	CH4	N2O	R	CO2e
Daily, Summer (Max)	—	—	—	—	—	—	—	—	—	—	—	—	—	—	—	—	—	—
Total	—	—	—	—	—	—	—	—	—	—	—	—	—	—	—	—	—	—
Daily, Winter (Max)	—	—	—	—	—	—	—	—	—	—	—	—	—	—	—	—	—	—
Total	—	—	—	—	—	—	—	—	—	—	—	—	—	—	—	—	—	—
Annual	—	—	—	—	—	—	—	—	—	—	—	—	—	—	—	—	—	—
Total	—	—	—	—	—	—	—	—	—	—	—	—	—	—	—	—	—	—

4.10.2. Above and Belowground Carbon Accumulation by Land Use Type - Unmitigated

Criteria Pollutants (lb/day for daily, ton/yr for annual) and GHGs (lb/day for daily, MT/yr for annual)

Land Use	TOG	ROG	NOx	CO	SO2	PM10E	PM10D	PM10T	PM2.5E	PM2.5D	PM2.5T	BCO2	NBCO2	CO2T	CH4	N2O	R	CO2e
Daily, Summer (Max)	—	—	—	—	—	—	—	—	—	—	—	—	—	—	—	—	—	—
Total	—	—	—	—	—	—	—	—	—	—	—	—	—	—	—	—	—	—
Daily, Winter (Max)	—	—	—	—	—	—	—	—	—	—	—	—	—	—	—	—	—	—
Total	—	—	—	—	—	—	—	—	—	—	—	—	—	—	—	—	—	—
Annual	—	—	—	—	—	—	—	—	—	—	—	—	—	—	—	—	—	—
Total	—	—	—	—	—	—	—	—	—	—	—	—	—	—	—	—	—	—

4.10.3. Avoided and Sequestered Emissions by Species - Unmitigated

Criteria Pollutants (lb/day for daily, ton/yr for annual) and GHGs (lb/day for daily, MT/yr for annual)

Species	TOG	ROG	NOx	CO	SO2	PM10E	PM10D	PM10T	PM2.5E	PM2.5D	PM2.5T	BCO2	NBCO2	CO2T	CH4	N2O	R	CO2e
Daily, Summer (Max)	—	—	—	—	—	—	—	—	—	—	—	—	—	—	—	—	—	—
Avoided	—	—	—	—	—	—	—	—	—	—	—	—	—	—	—	—	—	—
Subtotal	—	—	—	—	—	—	—	—	—	—	—	—	—	—	—	—	—	—
Sequestered	—	—	—	—	—	—	—	—	—	—	—	—	—	—	—	—	—	—
Subtotal	—	—	—	—	—	—	—	—	—	—	—	—	—	—	—	—	—	—
Removed	—	—	—	—	—	—	—	—	—	—	—	—	—	—	—	—	—	—
Subtotal	—	—	—	—	—	—	—	—	—	—	—	—	—	—	—	—	—	—
—	—	—	—	—	—	—	—	—	—	—	—	—	—	—	—	—	—	—

Daily, Winter (Max)	—	—	—	—	—	—	—	—	—	—	—	—	—	—	—	—	—	—
Avoided	—	—	—	—	—	—	—	—	—	—	—	—	—	—	—	—	—	—
Subtotal	—	—	—	—	—	—	—	—	—	—	—	—	—	—	—	—	—	—
Sequestered	—	—	—	—	—	—	—	—	—	—	—	—	—	—	—	—	—	—
Subtotal	—	—	—	—	—	—	—	—	—	—	—	—	—	—	—	—	—	—
Removed	—	—	—	—	—	—	—	—	—	—	—	—	—	—	—	—	—	—
Subtotal	—	—	—	—	—	—	—	—	—	—	—	—	—	—	—	—	—	—
—	—	—	—	—	—	—	—	—	—	—	—	—	—	—	—	—	—	—
Annual	—	—	—	—	—	—	—	—	—	—	—	—	—	—	—	—	—	—
Avoided	—	—	—	—	—	—	—	—	—	—	—	—	—	—	—	—	—	—
Subtotal	—	—	—	—	—	—	—	—	—	—	—	—	—	—	—	—	—	—
Sequestered	—	—	—	—	—	—	—	—	—	—	—	—	—	—	—	—	—	—
Subtotal	—	—	—	—	—	—	—	—	—	—	—	—	—	—	—	—	—	—
Removed	—	—	—	—	—	—	—	—	—	—	—	—	—	—	—	—	—	—
Subtotal	—	—	—	—	—	—	—	—	—	—	—	—	—	—	—	—	—	—
—	—	—	—	—	—	—	—	—	—	—	—	—	—	—	—	—	—	—

5. Activity Data

5.1. Construction Schedule

Phase Name	Phase Type	Start Date	End Date	Days Per Week	Work Days per Phase	Phase Description
Building Construction	Building Construction	3/2/2026	1/1/2030	5.00	1,002	—
Paving	Paving	8/1/2029	1/1/2030	5.00	110	—
Architectural Coating	Architectural Coating	8/1/2029	1/1/2030	5.00	110	—

5.2. Off-Road Equipment

5.2.1. Unmitigated

Phase Name	Equipment Type	Fuel Type	Engine Tier	Number per Day	Hours Per Day	Horsepower	Load Factor
Building Construction	Forklifts	Diesel	Average	3.00	8.00	82.0	0.20
Building Construction	Generator Sets	Diesel	Average	1.00	8.00	14.0	0.74
Building Construction	Cranes	Diesel	Tier 4 Interim	1.00	8.00	367	0.29
Building Construction	Welders	Diesel	Average	1.00	8.00	46.0	0.45
Building Construction	Tractors/Loaders/Backhoes	Diesel	Average	3.00	8.00	84.0	0.37
Paving	Pavers	Diesel	Average	2.00	8.00	81.0	0.42
Paving	Paving Equipment	Diesel	Average	2.00	8.00	89.0	0.36
Paving	Rollers	Diesel	Average	2.00	8.00	36.0	0.38
Architectural Coating	Air Compressors	Diesel	Average	1.00	8.00	37.0	0.48

5.3. Construction Vehicles

5.3.1. Unmitigated

Phase Name	Trip Type	One-Way Trips per Day	Miles per Trip	Vehicle Mix
Building Construction	—	—	—	—
Building Construction	Worker	226	18.5	LDA,LDT1,LDT2
Building Construction	Vendor	44.5	10.2	HHDT,MHDT
Building Construction	Hauling	0.00	20.0	HHDT
Building Construction	Onsite truck	—	—	HHDT
Paving	—	—	—	—
Paving	Worker	15.0	18.5	LDA,LDT1,LDT2
Paving	Vendor	—	10.2	HHDT,MHDT
Paving	Hauling	0.00	20.0	HHDT

Paving	Onsite truck	—	—	HHDT
Architectural Coating	—	—	—	—
Architectural Coating	Worker	45.2	18.5	LDA,LDT1,LDT2
Architectural Coating	Vendor	—	10.2	HHDT,MHDT
Architectural Coating	Hauling	0.00	20.0	HHDT
Architectural Coating	Onsite truck	—	—	HHDT

5.4. Vehicles

5.4.1. Construction Vehicle Control Strategies

Non-applicable. No control strategies activated by user.

5.5. Architectural Coatings

Phase Name	Residential Interior Area Coated (sq ft)	Residential Exterior Area Coated (sq ft)	Non-Residential Interior Area Coated (sq ft)	Non-Residential Exterior Area Coated (sq ft)	Parking Area Coated (sq ft)
Architectural Coating	1,260,603	420,201	0.00	0.00	190,662

5.6. Dust Mitigation

5.6.1. Construction Earthmoving Activities

Phase Name	Material Imported (cy)	Material Exported (cy)	Acres Graded (acres)	Material Demolished (sq. ft.)	Acres Paved (acres)
Paving	0.00	0.00	0.00	0.00	75.2

5.6.2. Construction Earthmoving Control Strategies

Control Strategies Applied	Frequency (per day)	PM10 Reduction	PM2.5 Reduction
Water Exposed Area	3	74%	74%

5.7. Construction Paving

Land Use	Area Paved (acres)	% Asphalt
Single Family Housing	2.25	0%
Apartments Low Rise	—	0%
Retirement Community	—	0%
City Park	0.00	0%
Other Non-Asphalt Surfaces	73.0	0%

5.8. Construction Electricity Consumption and Emissions Factors

kWh per Year and Emission Factor (lb/MWh)

Year	kWh per Year	CO2	CH4	N2O
2027	0.00	532	0.03	< 0.005
2026	0.00	532	0.03	< 0.005
2028	0.00	532	0.03	< 0.005
2029	0.00	532	0.03	< 0.005
2030	0.00	532	0.03	< 0.005

5.18. Vegetation

5.18.1. Land Use Change

5.18.1.1. Unmitigated

Vegetation Land Use Type	Vegetation Soil Type	Initial Acres	Final Acres

5.18.1. Biomass Cover Type

5.18.1.1. Unmitigated

Biomass Cover Type	Initial Acres	Final Acres

5.18.2. Sequestration

5.18.2.1. Unmitigated

Tree Type	Number	Electricity Saved (kWh/year)	Natural Gas Saved (btu/year)

6. Climate Risk Detailed Report

6.1. Climate Risk Summary

Cal-Adapt midcentury 2040–2059 average projections for four hazards are reported below for your project location. These are under Representation Concentration Pathway (RCP) 8.5 which assumes GHG emissions will continue to rise strongly through 2050 and then plateau around 2100.

Climate Hazard	Result for Project Location	Unit
Temperature and Extreme Heat	28.9	annual days of extreme heat
Extreme Precipitation	2.65	annual days with precipitation above 20 mm
Sea Level Rise	—	meters of inundation depth
Wildfire	27.9	annual hectares burned

Temperature and Extreme Heat data are for grid cell in which your project are located. The projection is based on the 98th historical percentile of daily maximum/minimum temperatures from observed historical data (32 climate model ensemble from Cal-Adapt, 2040–2059 average under RCP 8.5). Each grid cell is 6 kilometers (km) by 6 km, or 3.7 miles (mi) by 3.7 mi.
Extreme Precipitation data are for the grid cell in which your project are located. The threshold of 20 mm is equivalent to about ¾ an inch of rain, which would be light to moderate rainfall if received over a full day or heavy rain if received over a period of 2 to 4 hours. Each grid cell is 6 kilometers (km) by 6 km, or 3.7 miles (mi) by 3.7 mi.
Sea Level Rise data are for the grid cell in which your project are located. The projections are from Radke et al. (2017), as reported in Cal-Adapt (Radke et al., 2017, CEC-500-2017-008), and consider inundation location and depth for the San Francisco Bay, the Sacramento-San Joaquin River Delta and California coast resulting different increments of sea level rise coupled with extreme storm events. Users may select from four scenarios to view the range in potential inundation depth for the grid cell. The four scenarios are: No rise, 0.5 meter, 1.0 meter, 1.41 meters
Wildfire data are for the grid cell in which your project are located. The projections are from UC Davis, as reported in Cal-Adapt (2040–2059 average under RCP 8.5), and consider historical data of climate, vegetation, population density, and large (> 400 ha) fire history. Users may select from four model simulations to view the range in potential wildfire probabilities for the grid cell. The four simulations make different assumptions about expected rainfall and temperature are: Warmer/drier (HadGEM2-ES), Cooler/wetter (CNRM-CM5), Average conditions (CanESM2), Range of different rainfall and temperature possibilities (MIROC5). Each grid cell is 6 kilometers (km) by 6 km, or 3.7 miles (mi) by 3.7 mi.

6.2. Initial Climate Risk Scores

Climate Hazard	Exposure Score	Sensitivity Score	Adaptive Capacity Score	Vulnerability Score
Temperature and Extreme Heat	3	0	0	N/A
Extreme Precipitation	N/A	N/A	N/A	N/A
Sea Level Rise	1	0	0	N/A

Wildfire	1	0	0	N/A
Flooding	N/A	N/A	N/A	N/A
Drought	N/A	N/A	N/A	N/A
Snowpack Reduction	N/A	N/A	N/A	N/A
Air Quality Degradation	0	0	0	N/A

The sensitivity score reflects the extent to which a project would be adversely affected by exposure to a climate hazard. Exposure is rated on a scale of 1 to 5, with a score of 5 representing the greatest exposure.
The adaptive capacity of a project refers to its ability to manage and reduce vulnerabilities from projected climate hazards. Adaptive capacity is rated on a scale of 1 to 5, with a score of 5 representing the greatest ability to adapt.
The overall vulnerability scores are calculated based on the potential impacts and adaptive capacity assessments for each hazard. Scores do not include implementation of climate risk reduction measures.

6.3. Adjusted Climate Risk Scores

Climate Hazard	Exposure Score	Sensitivity Score	Adaptive Capacity Score	Vulnerability Score
Temperature and Extreme Heat	3	1	1	3
Extreme Precipitation	N/A	N/A	N/A	N/A
Sea Level Rise	1	1	1	2
Wildfire	1	1	1	2
Flooding	N/A	N/A	N/A	N/A
Drought	N/A	N/A	N/A	N/A
Snowpack Reduction	N/A	N/A	N/A	N/A
Air Quality Degradation	1	1	1	2

The sensitivity score reflects the extent to which a project would be adversely affected by exposure to a climate hazard. Exposure is rated on a scale of 1 to 5, with a score of 5 representing the greatest exposure.
The adaptive capacity of a project refers to its ability to manage and reduce vulnerabilities from projected climate hazards. Adaptive capacity is rated on a scale of 1 to 5, with a score of 5 representing the greatest ability to adapt.
The overall vulnerability scores are calculated based on the potential impacts and adaptive capacity assessments for each hazard. Scores include implementation of climate risk reduction measures.

6.4. Climate Risk Reduction Measures

7. Health and Equity Details

7.1. CalEnviroScreen 4.0 Scores

The maximum CalEnviroScreen score is 100. A high score (i.e., greater than 50) reflects a higher pollution burden compared to other census tracts in the state.

Indicator	Result for Project Census Tract
Exposure Indicators	—
AQ-Ozone	80.0
AQ-PM	37.9
AQ-DPM	44.4
Drinking Water	10.2
Lead Risk Housing	9.44
Pesticides	0.00
Toxic Releases	14.8
Traffic	16.4
Effect Indicators	—
CleanUp Sites	0.00
Groundwater	0.00
Haz Waste Facilities/Generators	5.57
Impaired Water Bodies	58.7
Solid Waste	0.00
Sensitive Population	—
Asthma	29.8
Cardio-vascular	78.4
Low Birth Weights	36.1
Socioeconomic Factor Indicators	—
Education	27.6
Housing	13.6
Linguistic	17.3
Poverty	41.5
Unemployment	87.4

7.2. Healthy Places Index Scores

The maximum Health Places Index score is 100. A high score (i.e., greater than 50) reflects healthier community conditions compared to other census tracts in the state.

Indicator	Result for Project Census Tract
Economic	—
Above Poverty	73.36070833
Employed	15.11612986
Median HI	82.34312845
Education	—
Bachelor's or higher	49.0183498
High school enrollment	9.611189529
Preschool enrollment	44.32182728
Transportation	—
Auto Access	92.6344155
Active commuting	1.039394328
Social	—
2-parent households	67.89426408
Voting	50.86616194
Neighborhood	—
Alcohol availability	97.0101373
Park access	2.194276915
Retail density	3.195175157
Supermarket access	12.42140382
Tree canopy	3.284999358
Housing	—
Homeownership	79.76389067
Housing habitability	86.52636982
Low-inc homeowner severe housing cost burden	61.08045682
Low-inc renter severe housing cost burden	79.71256256

Uncrowded housing	59.34813294
Health Outcomes	—
Insured adults	89.88836135
Arthritis	14.6
Asthma ER Admissions	91.2
High Blood Pressure	23.1
Cancer (excluding skin)	16.1
Asthma	49.0
Coronary Heart Disease	25.9
Chronic Obstructive Pulmonary Disease	35.3
Diagnosed Diabetes	68.9
Life Expectancy at Birth	59.4
Cognitively Disabled	68.5
Physically Disabled	41.1
Heart Attack ER Admissions	13.8
Mental Health Not Good	60.0
Chronic Kidney Disease	55.3
Obesity	44.9
Pedestrian Injuries	58.6
Physical Health Not Good	57.2
Stroke	51.7
Health Risk Behaviors	—
Binge Drinking	15.4
Current Smoker	54.4
No Leisure Time for Physical Activity	70.6
Climate Change Exposures	—
Wildfire Risk	4.5
SLR Inundation Area	0.0

Children	3.5
Elderly	83.1
English Speaking	72.6
Foreign-born	27.2
Outdoor Workers	51.2
Climate Change Adaptive Capacity	—
Impervious Surface Cover	68.6
Traffic Density	14.8
Traffic Access	23.0
Other Indices	—
Hardship	36.3
Other Decision Support	—
2016 Voting	63.0

7.3. Overall Health & Equity Scores

Metric	Result for Project Census Tract
CalEnviroScreen 4.0 Score for Project Location (a)	18.0
Healthy Places Index Score for Project Location (b)	53.0
Project Located in a Designated Disadvantaged Community (Senate Bill 535)	No
Project Located in a Low-Income Community (Assembly Bill 1550)	No
Project Located in a Community Air Protection Program Community (Assembly Bill 617)	No

a: The maximum CalEnviroScreen score is 100. A high score (i.e., greater than 50) reflects a higher pollution burden compared to other census tracts in the state.
b: The maximum Health Places Index score is 100. A high score (i.e., greater than 50) reflects healthier community conditions compared to other census tracts in the state.

7.4. Health & Equity Measures

No Health & Equity Measures selected.

7.5. Evaluation Scorecard

Health & Equity Evaluation Scorecard not completed.

7.6. Health & Equity Custom Measures

No Health & Equity Custom Measures created.

8. User Changes to Default Data

Screen	Justification
Construction: Construction Phases	Taken from client data. Building Construction, Paving, and Architectural Coating overlap to present a conservative analysis.
Construction: Off-Road Equipment	Taken from client data. Standard 8 hours work days. Equipment rated 150 HP or greater will comply with EPA/CARB Tier 4 emissions standards or equivalent
Construction: Trips and VMT	Vendor Trips adjusted based on CalEEMod defaults for Building Construction and number of days for Grading and Building Construction
Construction: Architectural Coatings	SCAQMD Rule 1113
Land Use	Total Project acreage for Phase 2 is 138.94 acres.

This page intentionally left blank

APPENDIX 3.9:

CALEEMOD PHASE 1 OPERATIONS EMISSIONS MODEL OUTPUTS

16056 - Keller Crossing Entitlements (Phase 1 Operations) Detailed Report

Table of Contents

1. Basic Project Information

1.1. Basic Project Information

1.2. Land Use Types

1.3. User-Selected Emission Reduction Measures by Emissions Sector

2. Emissions Summary

2.4. Operations Emissions Compared Against Thresholds

2.5. Operations Emissions by Sector, Unmitigated

4. Operations Emissions Details

4.1. Mobile Emissions by Land Use

4.1.1. Unmitigated

4.2. Energy

4.2.1. Electricity Emissions By Land Use - Unmitigated

4.2.3. Natural Gas Emissions By Land Use - Unmitigated

4.3. Area Emissions by Source

4.3.1. Unmitigated

4.4. Water Emissions by Land Use

4.4.1. Unmitigated

4.5. Waste Emissions by Land Use

4.5.1. Unmitigated

4.6. Refrigerant Emissions by Land Use

4.6.1. Unmitigated

4.7. Offroad Emissions By Equipment Type

4.7.1. Unmitigated

4.8. Stationary Emissions By Equipment Type

4.8.1. Unmitigated

4.9. User Defined Emissions By Equipment Type

4.9.1. Unmitigated

4.10. Soil Carbon Accumulation By Vegetation Type

4.10.1. Soil Carbon Accumulation By Vegetation Type - Unmitigated

4.10.2. Above and Belowground Carbon Accumulation by Land Use Type - Unmitigated

4.10.3. Avoided and Sequestered Emissions by Species - Unmitigated

5. Activity Data

5.9. Operational Mobile Sources

5.9.1. Unmitigated

5.10. Operational Area Sources

5.10.1. Hearths

5.10.1.1. Unmitigated

5.10.2. Architectural Coatings

5.10.3. Landscape Equipment

5.11. Operational Energy Consumption

5.11.1. Unmitigated

5.12. Operational Water and Wastewater Consumption

5.12.1. Unmitigated

5.13. Operational Waste Generation

5.13.1. Unmitigated

5.14. Operational Refrigeration and Air Conditioning Equipment

5.14.1. Unmitigated

5.15. Operational Off-Road Equipment

5.15.1. Unmitigated

5.16. Stationary Sources

5.16.1. Emergency Generators and Fire Pumps

5.16.2. Process Boilers

5.17. User Defined

5.18. Vegetation

5.18.1. Land Use Change

5.18.1.1. Unmitigated

5.18.1. Biomass Cover Type

5.18.1.1. Unmitigated

5.18.2. Sequestration

5.18.2.1. Unmitigated

6. Climate Risk Detailed Report

6.1. Climate Risk Summary

6.2. Initial Climate Risk Scores

6.3. Adjusted Climate Risk Scores

6.4. Climate Risk Reduction Measures

7. Health and Equity Details

7.1. CalEnviroScreen 4.0 Scores

7.2. Healthy Places Index Scores

7.3. Overall Health & Equity Scores

7.4. Health & Equity Measures

7.5. Evaluation Scorecard

7.6. Health & Equity Custom Measures

8. User Changes to Default Data

1. Basic Project Information

1.1. Basic Project Information

Data Field	Value
Project Name	16056 - Keller Crossing Entitlements (Phase 1 Operations)
Operational Year	2028
Lead Agency	—
Land Use Scale	Plan/community
Analysis Level for Defaults	County
Windspeed (m/s)	2.50
Precipitation (days)	14.0
Location	33.62770066552069, -117.09743051429581
County	Riverside-South Coast
City	Unincorporated
Air District	South Coast AQMD
Air Basin	South Coast
TAZ	5545
EDFZ	11
Electric Utility	Southern California Edison
Gas Utility	Southern California Gas
App Version	2022.1.1.29

1.2. Land Use Types

Land Use Subtype	Size	Unit	Lot Acreage	Building Area (sq ft)	Landscape Area (sq ft)	Special Landscape Area (sq ft)	Population	Description
Single Family Housing	180	Dwelling Unit	23.2	351,000	2,108,314	—	581	—

Apartments Low Rise	98.0	Dwelling Unit	8.26	103,880	0.00	—	317	—
Other Non-Asphalt Surfaces	8.02	Acre	8.02	0.00	0.00	—	—	Open Space
Other Asphalt Surfaces	18.6	Acre	18.6	0.00	0.00	—	—	—

1.3. User-Selected Emission Reduction Measures by Emissions Sector

No measures selected

2. Emissions Summary

2.4. Operations Emissions Compared Against Thresholds

Criteria Pollutants (lb/day for daily, ton/yr for annual) and GHGs (lb/day for daily, MT/yr for annual)

Un/Mit.	TOG	ROG	NOx	CO	SO2	PM10E	PM10D	PM10T	PM2.5E	PM2.5D	PM2.5T	BCO2	NBCO2	CO2T	CH4	N2O	R	CO2e
Daily, Summer (Max)	—	—	—	—	—	—	—	—	—	—	—	—	—	—	—	—	—	—
Unmit.	22.3	21.1	14.3	89.8	0.23	0.67	16.9	17.5	0.66	4.28	4.95	150	30,069	30,219	16.3	0.93	57.6	30,962
Daily, Winter (Max)	—	—	—	—	—	—	—	—	—	—	—	—	—	—	—	—	—	—
Unmit.	20.3	19.2	14.6	62.9	0.22	0.67	16.9	17.5	0.66	4.28	4.94	150	28,874	29,024	16.3	0.96	4.33	29,722
Average Daily (Max)	—	—	—	—	—	—	—	—	—	—	—	—	—	—	—	—	—	—
Unmit.	20.4	19.5	10.2	71.3	0.18	0.32	16.0	16.3	0.31	4.06	4.37	150	22,827	22,977	16.2	0.92	25.5	23,681
Annual (Max)	—	—	—	—	—	—	—	—	—	—	—	—	—	—	—	—	—	—
Unmit.	3.72	3.55	1.87	13.0	0.03	0.06	2.92	2.98	0.06	0.74	0.80	24.8	3,779	3,804	2.68	0.15	4.22	3,921

2.5. Operations Emissions by Sector, Unmitigated

Criteria Pollutants (lb/day for daily, ton/yr for annual) and GHGs (lb/day for daily, MT/yr for annual)

Sector	TOG	ROG	NOx	CO	SO2	PM10E	PM10D	PM10T	PM2.5E	PM2.5D	PM2.5T	BCO2	NBCO2	CO2T	CH4	N2O	R	CO2e
Daily, Summer (Max)	—	—	—	—	—	—	—	—	—	—	—	—	—	—	—	—	—	—
Mobile	9.40	8.66	7.46	71.2	0.19	0.13	16.9	17.0	0.12	4.28	4.40	—	19,080	19,080	0.73	0.83	54.7	19,401
Area	12.7	12.3	4.76	17.8	0.03	0.38	—	0.38	0.38	—	0.38	0.00	5,896	5,896	0.11	0.01	—	5,902
Energy	0.24	0.12	2.04	0.87	0.01	0.16	—	0.16	0.16	—	0.16	—	4,815	4,815	0.44	0.03	—	4,836
Water	—	—	—	—	—	—	—	—	—	—	—	21.7	279	300	2.25	0.06	—	373
Waste	—	—	—	—	—	—	—	—	—	—	—	128	0.00	128	12.8	0.00	—	447
Refrig.	—	—	—	—	—	—	—	—	—	—	—	—	—	—	—	—	2.91	2.91
Total	22.3	21.1	14.3	89.8	0.23	0.67	16.9	17.5	0.66	4.28	4.95	150	30,069	30,219	16.3	0.93	57.6	30,962
Daily, Winter (Max)	—	—	—	—	—	—	—	—	—	—	—	—	—	—	—	—	—	—
Mobile	8.88	8.13	7.99	60.1	0.18	0.13	16.9	17.0	0.12	4.28	4.40	—	17,926	17,926	0.76	0.86	1.42	18,203
Area	11.2	11.0	4.61	1.96	0.03	0.37	—	0.37	0.37	—	0.37	0.00	5,854	5,854	0.11	0.01	—	5,860
Energy	0.24	0.12	2.04	0.87	0.01	0.16	—	0.16	0.16	—	0.16	—	4,815	4,815	0.44	0.03	—	4,836
Water	—	—	—	—	—	—	—	—	—	—	—	21.7	279	300	2.25	0.06	—	373
Waste	—	—	—	—	—	—	—	—	—	—	—	128	0.00	128	12.8	0.00	—	447
Refrig.	—	—	—	—	—	—	—	—	—	—	—	—	—	—	—	—	2.91	2.91
Total	20.3	19.2	14.6	62.9	0.22	0.67	16.9	17.5	0.66	4.28	4.94	150	28,874	29,024	16.3	0.96	4.33	29,722
Average Daily	—	—	—	—	—	—	—	—	—	—	—	—	—	—	—	—	—	—
Mobile	8.42	7.70	7.77	59.5	0.17	0.12	16.0	16.1	0.12	4.06	4.18	—	17,303	17,303	0.73	0.83	22.6	17,591
Area	11.7	11.7	0.42	11.0	< 0.005	0.03	—	0.03	0.03	—	0.03	0.00	430	430	0.01	< 0.005	—	430
Energy	0.24	0.12	2.04	0.87	0.01	0.16	—	0.16	0.16	—	0.16	—	4,815	4,815	0.44	0.03	—	4,836
Water	—	—	—	—	—	—	—	—	—	—	—	21.7	279	300	2.25	0.06	—	373
Waste	—	—	—	—	—	—	—	—	—	—	—	128	0.00	128	12.8	0.00	—	447
Refrig.	—	—	—	—	—	—	—	—	—	—	—	—	—	—	—	—	2.91	2.91

Total	20.4	19.5	10.2	71.3	0.18	0.32	16.0	16.3	0.31	4.06	4.37	150	22,827	22,977	16.2	0.92	25.5	23,681
Annual	—	—	—	—	—	—	—	—	—	—	—	—	—	—	—	—	—	—
Mobile	1.54	1.41	1.42	10.9	0.03	0.02	2.92	2.94	0.02	0.74	0.76	—	2,865	2,865	0.12	0.14	3.74	2,912
Area	2.14	2.13	0.08	2.00	< 0.005	0.01	—	0.01	0.01	—	0.01	0.00	71.2	71.2	< 0.005	< 0.005	—	71.2
Energy	0.04	0.02	0.37	0.16	< 0.005	0.03	—	0.03	0.03	—	0.03	—	797	797	0.07	0.01	—	801
Water	—	—	—	—	—	—	—	—	—	—	—	3.59	46.1	49.7	0.37	0.01	—	61.8
Waste	—	—	—	—	—	—	—	—	—	—	—	21.2	0.00	21.2	2.12	0.00	—	74.1
Refrig.	—	—	—	—	—	—	—	—	—	—	—	—	—	—	—	—	0.48	0.48
Total	3.72	3.55	1.87	13.0	0.03	0.06	2.92	2.98	0.06	0.74	0.80	24.8	3,779	3,804	2.68	0.15	4.22	3,921

4. Operations Emissions Details

4.1. Mobile Emissions by Land Use

4.1.1. Unmitigated

Criteria Pollutants (lb/day for daily, ton/yr for annual) and GHGs (lb/day for daily, MT/yr for annual)

Land Use	TOG	ROG	NOx	CO	SO2	PM10E	PM10D	PM10T	PM2.5E	PM2.5D	PM2.5T	BCO2	NBCO2	CO2T	CH4	N2O	R	CO2e
Daily, Summer (Max)	—	—	—	—	—	—	—	—	—	—	—	—	—	—	—	—	—	—
Single Family Housing	6.77	6.24	5.37	51.3	0.13	0.09	12.2	12.3	0.09	3.09	3.17	—	13,750	13,750	0.53	0.60	39.4	13,981
Apartments Low Rise	2.63	2.42	2.08	19.9	0.05	0.04	4.71	4.75	0.03	1.20	1.23	—	5,330	5,330	0.20	0.23	15.3	5,420
Other Non-Asphalt Surfaces	0.00	0.00	0.00	0.00	0.00	0.00	0.00	0.00	0.00	0.00	0.00	—	0.00	0.00	0.00	0.00	0.00	0.00

Other Asphalt Surfaces	0.00	0.00	0.00	0.00	0.00	0.00	0.00	0.00	0.00	0.00	0.00	—	0.00	0.00	0.00	0.00	0.00	0.00
Total	9.40	8.66	7.46	71.2	0.19	0.13	16.9	17.0	0.12	4.28	4.40	—	19,080	19,080	0.73	0.83	54.7	19,401
Daily, Winter (Max)	—	—	—	—	—	—	—	—	—	—	—	—	—	—	—	—	—	—
Single Family Housing	6.40	5.86	5.76	43.3	0.13	0.09	12.2	12.3	0.09	3.09	3.17	—	12,918	12,918	0.55	0.62	1.02	13,118
Apartments Low Rise	2.48	2.27	2.23	16.8	0.05	0.04	4.71	4.75	0.03	1.20	1.23	—	5,008	5,008	0.21	0.24	0.40	5,085
Other Non-Asphalt Surfaces	0.00	0.00	0.00	0.00	0.00	0.00	0.00	0.00	0.00	0.00	0.00	—	0.00	0.00	0.00	0.00	0.00	0.00
Other Asphalt Surfaces	0.00	0.00	0.00	0.00	0.00	0.00	0.00	0.00	0.00	0.00	0.00	—	0.00	0.00	0.00	0.00	0.00	0.00
Total	8.88	8.13	7.99	60.1	0.18	0.13	16.9	17.0	0.12	4.28	4.40	—	17,926	17,926	0.76	0.86	1.42	18,203
Annual	—	—	—	—	—	—	—	—	—	—	—	—	—	—	—	—	—	—
Single Family Housing	1.14	1.04	1.05	8.03	0.02	0.02	2.16	2.17	0.02	0.55	0.56	—	2,118	2,118	0.09	0.10	2.76	2,153
Apartments Low Rise	0.40	0.37	0.37	2.83	0.01	0.01	0.76	0.77	0.01	0.19	0.20	—	747	747	0.03	0.04	0.97	759
Other Non-Asphalt Surfaces	0.00	0.00	0.00	0.00	0.00	0.00	0.00	0.00	0.00	0.00	0.00	—	0.00	0.00	0.00	0.00	0.00	0.00
Other Asphalt Surfaces	0.00	0.00	0.00	0.00	0.00	0.00	0.00	0.00	0.00	0.00	0.00	—	0.00	0.00	0.00	0.00	0.00	0.00
Total	1.54	1.41	1.42	10.9	0.03	0.02	2.92	2.94	0.02	0.74	0.76	—	2,865	2,865	0.12	0.14	3.74	2,912

4.2. Energy

4.2.1. Electricity Emissions By Land Use - Unmitigated

Criteria Pollutants (lb/day for daily, ton/yr for annual) and GHGs (lb/day for daily, MT/yr for annual)

Land Use	TOG	ROG	NOx	CO	SO2	PM10E	PM10D	PM10T	PM2.5E	PM2.5D	PM2.5T	BCO2	NBCO2	CO2T	CH4	N2O	R	CO2e
Daily, Summer (Max)	—	—	—	—	—	—	—	—	—	—	—	—	—	—	—	—	—	—
Single Family Housing	—	—	—	—	—	—	—	—	—	—	—	—	1,594	1,594	0.15	0.02	—	1,604
Apartments Low Rise	—	—	—	—	—	—	—	—	—	—	—	—	636	636	0.06	0.01	—	640
Other Non-Asphalt Surfaces	—	—	—	—	—	—	—	—	—	—	—	—	0.00	0.00	0.00	0.00	—	0.00
Other Asphalt Surfaces	—	—	—	—	—	—	—	—	—	—	—	—	0.00	0.00	0.00	0.00	—	0.00
Total	—	—	—	—	—	—	—	—	—	—	—	—	2,231	2,231	0.21	0.03	—	2,244
Daily, Winter (Max)	—	—	—	—	—	—	—	—	—	—	—	—	—	—	—	—	—	—
Single Family Housing	—	—	—	—	—	—	—	—	—	—	—	—	1,594	1,594	0.15	0.02	—	1,604
Apartments Low Rise	—	—	—	—	—	—	—	—	—	—	—	—	636	636	0.06	0.01	—	640
Other Non-Asphalt Surfaces	—	—	—	—	—	—	—	—	—	—	—	—	0.00	0.00	0.00	0.00	—	0.00

Other Asphalt Surfaces	—	—	—	—	—	—	—	—	—	—	—	—	0.00	0.00	0.00	0.00	—	0.00
Total	—	—	—	—	—	—	—	—	—	—	—	—	2,231	2,231	0.21	0.03	—	2,244
Annual	—	—	—	—	—	—	—	—	—	—	—	—	—	—	—	—	—	—
Single Family Housing	—	—	—	—	—	—	—	—	—	—	—	—	264	264	0.03	< 0.005	—	266
Apartments Low Rise	—	—	—	—	—	—	—	—	—	—	—	—	105	105	0.01	< 0.005	—	106
Other Non-Asphalt Surfaces	—	—	—	—	—	—	—	—	—	—	—	—	0.00	0.00	0.00	0.00	—	0.00
Other Asphalt Surfaces	—	—	—	—	—	—	—	—	—	—	—	—	0.00	0.00	0.00	0.00	—	0.00
Total	—	—	—	—	—	—	—	—	—	—	—	—	369	369	0.04	< 0.005	—	371

4.2.3. Natural Gas Emissions By Land Use - Unmitigated

Criteria Pollutants (lb/day for daily, ton/yr for annual) and GHGs (lb/day for daily, MT/yr for annual)

Land Use	TOG	ROG	NOx	CO	SO2	PM10E	PM10D	PM10T	PM2.5E	PM2.5D	PM2.5T	BCO2	NBCO2	CO2T	CH4	N2O	R	CO2e
Daily, Summer (Max)	—	—	—	—	—	—	—	—	—	—	—	—	—	—	—	—	—	—
Single Family Housing	0.19	0.09	1.62	0.69	0.01	0.13	—	0.13	0.13	—	0.13	—	2,052	2,052	0.18	< 0.005	—	2,057
Apartments Low Rise	0.05	0.02	0.42	0.18	< 0.005	0.03	—	0.03	0.03	—	0.03	—	533	533	0.05	< 0.005	—	534
Other Non-Asphalt Surfaces	0.00	0.00	0.00	0.00	0.00	0.00	—	0.00	0.00	—	0.00	—	0.00	0.00	0.00	0.00	—	0.00

Other Asphalt Surfaces	0.00	0.00	0.00	0.00	0.00	0.00	—	0.00	0.00	—	0.00	—	0.00	0.00	0.00	0.00	—	0.00
Total	0.24	0.12	2.04	0.87	0.01	0.16	—	0.16	0.16	—	0.16	—	2,585	2,585	0.23	< 0.005	—	2,592
Daily, Winter (Max)	—	—	—	—	—	—	—	—	—	—	—	—	—	—	—	—	—	—
Single Family Housing	0.19	0.09	1.62	0.69	0.01	0.13	—	0.13	0.13	—	0.13	—	2,052	2,052	0.18	< 0.005	—	2,057
Apartments Low Rise	0.05	0.02	0.42	0.18	< 0.005	0.03	—	0.03	0.03	—	0.03	—	533	533	0.05	< 0.005	—	534
Other Non-Asphalt Surfaces	0.00	0.00	0.00	0.00	0.00	0.00	—	0.00	0.00	—	0.00	—	0.00	0.00	0.00	0.00	—	0.00
Other Asphalt Surfaces	0.00	0.00	0.00	0.00	0.00	0.00	—	0.00	0.00	—	0.00	—	0.00	0.00	0.00	0.00	—	0.00
Total	0.24	0.12	2.04	0.87	0.01	0.16	—	0.16	0.16	—	0.16	—	2,585	2,585	0.23	< 0.005	—	2,592
Annual	—	—	—	—	—	—	—	—	—	—	—	—	—	—	—	—	—	—
Single Family Housing	0.03	0.02	0.29	0.13	< 0.005	0.02	—	0.02	0.02	—	0.02	—	340	340	0.03	< 0.005	—	341
Apartments Low Rise	0.01	< 0.005	0.08	0.03	< 0.005	0.01	—	0.01	0.01	—	0.01	—	88.2	88.2	0.01	< 0.005	—	88.5
Other Non-Asphalt Surfaces	0.00	0.00	0.00	0.00	0.00	0.00	—	0.00	0.00	—	0.00	—	0.00	0.00	0.00	0.00	—	0.00
Other Asphalt Surfaces	0.00	0.00	0.00	0.00	0.00	0.00	—	0.00	0.00	—	0.00	—	0.00	0.00	0.00	0.00	—	0.00
Total	0.04	0.02	0.37	0.16	< 0.005	0.03	—	0.03	0.03	—	0.03	—	428	428	0.04	< 0.005	—	429

4.3. Area Emissions by Source

4.3.1. Unmitigated

Criteria Pollutants (lb/day for daily, ton/yr for annual) and GHGs (lb/day for daily, MT/yr for annual)

Source	TOG	ROG	NOx	CO	SO2	PM10E	PM10D	PM10T	PM2.5E	PM2.5D	PM2.5T	BCO2	NBCO2	CO2T	CH4	N2O	R	CO2e
Daily, Summer (Max)	—	—	—	—	—	—	—	—	—	—	—	—	—	—	—	—	—	—
Hearths	0.54	0.27	4.61	1.96	0.03	0.37	—	0.37	0.37	—	0.37	0.00	5,854	5,854	0.11	0.01	—	5,860
Consumer Products	9.83	9.83	—	—	—	—	—	—	—	—	—	—	—	—	—	—	—	—
Architectural Coatings	0.87	0.87	—	—	—	—	—	—	—	—	—	—	—	—	—	—	—	—
Landscape Equipment	1.45	1.37	0.15	15.8	< 0.005	0.01	—	0.01	0.01	—	0.01	—	42.2	42.2	< 0.005	< 0.005	—	42.3
Total	12.7	12.3	4.76	17.8	0.03	0.38	—	0.38	0.38	—	0.38	0.00	5,896	5,896	0.11	0.01	—	5,902
Daily, Winter (Max)	—	—	—	—	—	—	—	—	—	—	—	—	—	—	—	—	—	—
Hearths	0.54	0.27	4.61	1.96	0.03	0.37	—	0.37	0.37	—	0.37	0.00	5,854	5,854	0.11	0.01	—	5,860
Consumer Products	9.83	9.83	—	—	—	—	—	—	—	—	—	—	—	—	—	—	—	—
Architectural Coatings	0.87	0.87	—	—	—	—	—	—	—	—	—	—	—	—	—	—	—	—
Total	11.2	11.0	4.61	1.96	0.03	0.37	—	0.37	0.37	—	0.37	0.00	5,854	5,854	0.11	0.01	—	5,860

Annual	—	—	—	—	—	—	—	—	—	—	—	—	—	—	—	—	—	—
Hearths	0.01	< 0.005	0.06	0.02	< 0.005	< 0.005	—	< 0.005	< 0.005	—	< 0.005	0.00	66.4	66.4	< 0.005	< 0.005	—	66.4
Consumer Products	1.79	1.79	—	—	—	—	—	—	—	—	—	—	—	—	—	—	—	—
Architectural Coatings	0.16	0.16	—	—	—	—	—	—	—	—	—	—	—	—	—	—	—	—
Landscape Equipment	0.18	0.17	0.02	1.97	< 0.005	< 0.005	—	< 0.005	< 0.005	—	< 0.005	—	4.78	4.78	< 0.005	< 0.005	—	4.80
Total	2.14	2.13	0.08	2.00	< 0.005	0.01	—	0.01	0.01	—	0.01	0.00	71.2	71.2	< 0.005	< 0.005	—	71.2

4.4. Water Emissions by Land Use

4.4.1. Unmitigated

Criteria Pollutants (lb/day for daily, ton/yr for annual) and GHGs (lb/day for daily, MT/yr for annual)

Land Use	TOG	ROG	NOx	CO	SO2	PM10E	PM10D	PM10T	PM2.5E	PM2.5D	PM2.5T	BCO2	NBCO2	CO2T	CH4	N2O	R	CO2e
Daily, Summer (Max)	—	—	—	—	—	—	—	—	—	—	—	—	—	—	—	—	—	—
Single Family Housing	—	—	—	—	—	—	—	—	—	—	—	14.0	253	267	1.46	0.04	—	315
Apartments Low Rise	—	—	—	—	—	—	—	—	—	—	—	7.64	25.7	33.4	0.79	0.02	—	58.7
Other Non-Asphalt Surfaces	—	—	—	—	—	—	—	—	—	—	—	0.00	0.00	0.00	0.00	0.00	—	0.00

Other Asphalt Surfaces	—	—	—	—	—	—	—	—	—	—	—	0.00	0.00	0.00	0.00	0.00	—	0.00
Total	—	—	—	—	—	—	—	—	—	—	—	21.7	279	300	2.25	0.06	—	373
Daily, Winter (Max)	—	—	—	—	—	—	—	—	—	—	—	—	—	—	—	—	—	—
Single Family Housing	—	—	—	—	—	—	—	—	—	—	—	14.0	253	267	1.46	0.04	—	315
Apartments Low Rise	—	—	—	—	—	—	—	—	—	—	—	7.64	25.7	33.4	0.79	0.02	—	58.7
Other Non-Asphalt Surfaces	—	—	—	—	—	—	—	—	—	—	—	0.00	0.00	0.00	0.00	0.00	—	0.00
Other Asphalt Surfaces	—	—	—	—	—	—	—	—	—	—	—	0.00	0.00	0.00	0.00	0.00	—	0.00
Total	—	—	—	—	—	—	—	—	—	—	—	21.7	279	300	2.25	0.06	—	373
Annual	—	—	—	—	—	—	—	—	—	—	—	—	—	—	—	—	—	—
Single Family Housing	—	—	—	—	—	—	—	—	—	—	—	2.32	41.9	44.2	0.24	0.01	—	52.1
Apartments Low Rise	—	—	—	—	—	—	—	—	—	—	—	1.26	4.26	5.53	0.13	< 0.005	—	9.71
Other Non-Asphalt Surfaces	—	—	—	—	—	—	—	—	—	—	—	0.00	0.00	0.00	0.00	0.00	—	0.00
Other Asphalt Surfaces	—	—	—	—	—	—	—	—	—	—	—	0.00	0.00	0.00	0.00	0.00	—	0.00
Total	—	—	—	—	—	—	—	—	—	—	—	3.59	46.1	49.7	0.37	0.01	—	61.8

4.5. Waste Emissions by Land Use

4.5.1. Unmitigated

Criteria Pollutants (lb/day for daily, ton/yr for annual) and GHGs (lb/day for daily, MT/yr for annual)

Land Use	TOG	ROG	NOx	CO	SO2	PM10E	PM10D	PM10T	PM2.5E	PM2.5D	PM2.5T	BCO2	NBCO2	CO2T	CH4	N2O	R	CO2e
Daily, Summer (Max)	—	—	—	—	—	—	—	—	—	—	—	—	—	—	—	—	—	—
Single Family Housing	—	—	—	—	—	—	—	—	—	—	—	88.8	0.00	88.8	8.87	0.00	—	311
Apartments Low Rise	—	—	—	—	—	—	—	—	—	—	—	39.1	0.00	39.1	3.91	0.00	—	137
Other Non-Asphalt Surfaces	—	—	—	—	—	—	—	—	—	—	—	0.00	0.00	0.00	0.00	0.00	—	0.00
Other Asphalt Surfaces	—	—	—	—	—	—	—	—	—	—	—	0.00	0.00	0.00	0.00	0.00	—	0.00
Total	—	—	—	—	—	—	—	—	—	—	—	128	0.00	128	12.8	0.00	—	447
Daily, Winter (Max)	—	—	—	—	—	—	—	—	—	—	—	—	—	—	—	—	—	—
Single Family Housing	—	—	—	—	—	—	—	—	—	—	—	88.8	0.00	88.8	8.87	0.00	—	311
Apartments Low Rise	—	—	—	—	—	—	—	—	—	—	—	39.1	0.00	39.1	3.91	0.00	—	137
Other Non-Asphalt Surfaces	—	—	—	—	—	—	—	—	—	—	—	0.00	0.00	0.00	0.00	0.00	—	0.00

Other Asphalt Surfaces	—	—	—	—	—	—	—	—	—	—	—	0.00	0.00	0.00	0.00	0.00	—	0.00
Total	—	—	—	—	—	—	—	—	—	—	—	128	0.00	128	12.8	0.00	—	447
Annual	—	—	—	—	—	—	—	—	—	—	—	—	—	—	—	—	—	—
Single Family Housing	—	—	—	—	—	—	—	—	—	—	—	14.7	0.00	14.7	1.47	0.00	—	51.4
Apartments Low Rise	—	—	—	—	—	—	—	—	—	—	—	6.48	0.00	6.48	0.65	0.00	—	22.7
Other Non-Asphalt Surfaces	—	—	—	—	—	—	—	—	—	—	—	0.00	0.00	0.00	0.00	0.00	—	0.00
Other Asphalt Surfaces	—	—	—	—	—	—	—	—	—	—	—	0.00	0.00	0.00	0.00	0.00	—	0.00
Total	—	—	—	—	—	—	—	—	—	—	—	21.2	0.00	21.2	2.12	0.00	—	74.1

4.6. Refrigerant Emissions by Land Use

4.6.1. Unmitigated

Criteria Pollutants (lb/day for daily, ton/yr for annual) and GHGs (lb/day for daily, MT/yr for annual)

Land Use	TOG	ROG	NOx	CO	SO2	PM10E	PM10D	PM10T	PM2.5E	PM2.5D	PM2.5T	BCO2	NBCO2	CO2T	CH4	N2O	R	CO2e
Daily, Summer (Max)	—	—	—	—	—	—	—	—	—	—	—	—	—	—	—	—	—	—
Single Family Housing	—	—	—	—	—	—	—	—	—	—	—	—	—	—	—	—	2.25	2.25
Apartments Low Rise	—	—	—	—	—	—	—	—	—	—	—	—	—	—	—	—	0.67	0.67
Total	—	—	—	—	—	—	—	—	—	—	—	—	—	—	—	—	2.91	2.91

Daily, Winter (Max)	—	—	—	—	—	—	—	—	—	—	—	—	—	—	—	—	—	—
Single Family Housing	—	—	—	—	—	—	—	—	—	—	—	—	—	—	—	—	2.25	2.25
Apartments Low Rise	—	—	—	—	—	—	—	—	—	—	—	—	—	—	—	—	0.67	0.67
Total	—	—	—	—	—	—	—	—	—	—	—	—	—	—	—	—	2.91	2.91
Annual	—	—	—	—	—	—	—	—	—	—	—	—	—	—	—	—	—	—
Single Family Housing	—	—	—	—	—	—	—	—	—	—	—	—	—	—	—	—	0.37	0.37
Apartments Low Rise	—	—	—	—	—	—	—	—	—	—	—	—	—	—	—	—	0.11	0.11
Total	—	—	—	—	—	—	—	—	—	—	—	—	—	—	—	—	0.48	0.48

4.7. Offroad Emissions By Equipment Type

4.7.1. Unmitigated

Criteria Pollutants (lb/day for daily, ton/yr for annual) and GHGs (lb/day for daily, MT/yr for annual)

Equipment Type	TOG	ROG	NOx	CO	SO2	PM10E	PM10D	PM10T	PM2.5E	PM2.5D	PM2.5T	BCO2	NBCO2	CO2T	CH4	N2O	R	CO2e
Daily, Summer (Max)	—	—	—	—	—	—	—	—	—	—	—	—	—	—	—	—	—	—
Total	—	—	—	—	—	—	—	—	—	—	—	—	—	—	—	—	—	—
Daily, Winter (Max)	—	—	—	—	—	—	—	—	—	—	—	—	—	—	—	—	—	—
Total	—	—	—	—	—	—	—	—	—	—	—	—	—	—	—	—	—	—

Annual	—	—	—	—	—	—	—	—	—	—	—	—	—	—	—	—	—	—
Total	—	—	—	—	—	—	—	—	—	—	—	—	—	—	—	—	—	—

4.8. Stationary Emissions By Equipment Type

4.8.1. Unmitigated

Criteria Pollutants (lb/day for daily, ton/yr for annual) and GHGs (lb/day for daily, MT/yr for annual)

Equipment Type	TOG	ROG	NOx	CO	SO2	PM10E	PM10D	PM10T	PM2.5E	PM2.5D	PM2.5T	BCO2	NBCO2	CO2T	CH4	N2O	R	CO2e
Daily, Summer (Max)	—	—	—	—	—	—	—	—	—	—	—	—	—	—	—	—	—	—
Total	—	—	—	—	—	—	—	—	—	—	—	—	—	—	—	—	—	—
Daily, Winter (Max)	—	—	—	—	—	—	—	—	—	—	—	—	—	—	—	—	—	—
Total	—	—	—	—	—	—	—	—	—	—	—	—	—	—	—	—	—	—
Annual	—	—	—	—	—	—	—	—	—	—	—	—	—	—	—	—	—	—
Total	—	—	—	—	—	—	—	—	—	—	—	—	—	—	—	—	—	—

4.9. User Defined Emissions By Equipment Type

4.9.1. Unmitigated

Criteria Pollutants (lb/day for daily, ton/yr for annual) and GHGs (lb/day for daily, MT/yr for annual)

Equipment Type	TOG	ROG	NOx	CO	SO2	PM10E	PM10D	PM10T	PM2.5E	PM2.5D	PM2.5T	BCO2	NBCO2	CO2T	CH4	N2O	R	CO2e
Daily, Summer (Max)	—	—	—	—	—	—	—	—	—	—	—	—	—	—	—	—	—	—
Total	—	—	—	—	—	—	—	—	—	—	—	—	—	—	—	—	—	—

Daily, Winter (Max)	—	—	—	—	—	—	—	—	—	—	—	—	—	—	—	—	—	—
Total	—	—	—	—	—	—	—	—	—	—	—	—	—	—	—	—	—	—
Annual	—	—	—	—	—	—	—	—	—	—	—	—	—	—	—	—	—	—
Total	—	—	—	—	—	—	—	—	—	—	—	—	—	—	—	—	—	—

4.10. Soil Carbon Accumulation By Vegetation Type

4.10.1. Soil Carbon Accumulation By Vegetation Type - Unmitigated

Criteria Pollutants (lb/day for daily, ton/yr for annual) and GHGs (lb/day for daily, MT/yr for annual)

Vegetation	TOG	ROG	NOx	CO	SO2	PM10E	PM10D	PM10T	PM2.5E	PM2.5D	PM2.5T	BCO2	NBCO2	CO2T	CH4	N2O	R	CO2e
Daily, Summer (Max)	—	—	—	—	—	—	—	—	—	—	—	—	—	—	—	—	—	—
Total	—	—	—	—	—	—	—	—	—	—	—	—	—	—	—	—	—	—
Daily, Winter (Max)	—	—	—	—	—	—	—	—	—	—	—	—	—	—	—	—	—	—
Total	—	—	—	—	—	—	—	—	—	—	—	—	—	—	—	—	—	—
Annual	—	—	—	—	—	—	—	—	—	—	—	—	—	—	—	—	—	—
Total	—	—	—	—	—	—	—	—	—	—	—	—	—	—	—	—	—	—

4.10.2. Above and Belowground Carbon Accumulation by Land Use Type - Unmitigated

Criteria Pollutants (lb/day for daily, ton/yr for annual) and GHGs (lb/day for daily, MT/yr for annual)

Land Use	TOG	ROG	NOx	CO	SO2	PM10E	PM10D	PM10T	PM2.5E	PM2.5D	PM2.5T	BCO2	NBCO2	CO2T	CH4	N2O	R	CO2e
Daily, Summer (Max)	—	—	—	—	—	—	—	—	—	—	—	—	—	—	—	—	—	—
Total	—	—	—	—	—	—	—	—	—	—	—	—	—	—	—	—	—	—

Daily, Winter (Max)	—	—	—	—	—	—	—	—	—	—	—	—	—	—	—	—	—	—
Total	—	—	—	—	—	—	—	—	—	—	—	—	—	—	—	—	—	—
Annual	—	—	—	—	—	—	—	—	—	—	—	—	—	—	—	—	—	—
Total	—	—	—	—	—	—	—	—	—	—	—	—	—	—	—	—	—	—

4.10.3. Avoided and Sequestered Emissions by Species - Unmitigated

Criteria Pollutants (lb/day for daily, ton/yr for annual) and GHGs (lb/day for daily, MT/yr for annual)

Species	TOG	ROG	NOx	CO	SO2	PM10E	PM10D	PM10T	PM2.5E	PM2.5D	PM2.5T	BCO2	NBCO2	CO2T	CH4	N2O	R	CO2e
Daily, Summer (Max)	—	—	—	—	—	—	—	—	—	—	—	—	—	—	—	—	—	—
Avoided	—	—	—	—	—	—	—	—	—	—	—	—	—	—	—	—	—	—
Subtotal	—	—	—	—	—	—	—	—	—	—	—	—	—	—	—	—	—	—
Sequestered	—	—	—	—	—	—	—	—	—	—	—	—	—	—	—	—	—	—
Subtotal	—	—	—	—	—	—	—	—	—	—	—	—	—	—	—	—	—	—
Removed	—	—	—	—	—	—	—	—	—	—	—	—	—	—	—	—	—	—
Subtotal	—	—	—	—	—	—	—	—	—	—	—	—	—	—	—	—	—	—
—	—	—	—	—	—	—	—	—	—	—	—	—	—	—	—	—	—	—
Daily, Winter (Max)	—	—	—	—	—	—	—	—	—	—	—	—	—	—	—	—	—	—
Avoided	—	—	—	—	—	—	—	—	—	—	—	—	—	—	—	—	—	—
Subtotal	—	—	—	—	—	—	—	—	—	—	—	—	—	—	—	—	—	—
Sequestered	—	—	—	—	—	—	—	—	—	—	—	—	—	—	—	—	—	—
Subtotal	—	—	—	—	—	—	—	—	—	—	—	—	—	—	—	—	—	—
Removed	—	—	—	—	—	—	—	—	—	—	—	—	—	—	—	—	—	—

Subtotal	—	—	—	—	—	—	—	—	—	—	—	—	—	—	—	—	—	—
—	—	—	—	—	—	—	—	—	—	—	—	—	—	—	—	—	—	—
Annual	—	—	—	—	—	—	—	—	—	—	—	—	—	—	—	—	—	—
Avoided	—	—	—	—	—	—	—	—	—	—	—	—	—	—	—	—	—	—
Subtotal	—	—	—	—	—	—	—	—	—	—	—	—	—	—	—	—	—	—
Sequestered	—	—	—	—	—	—	—	—	—	—	—	—	—	—	—	—	—	—
Subtotal	—	—	—	—	—	—	—	—	—	—	—	—	—	—	—	—	—	—
Removed	—	—	—	—	—	—	—	—	—	—	—	—	—	—	—	—	—	—
Subtotal	—	—	—	—	—	—	—	—	—	—	—	—	—	—	—	—	—	—
—	—	—	—	—	—	—	—	—	—	—	—	—	—	—	—	—	—	—

5. Activity Data

5.9. Operational Mobile Sources

5.9.1. Unmitigated

Land Use Type	Trips/Weekday	Trips/Saturday	Trips/Sunday	Trips/Year	VMT/Weekday	VMT/Saturday	VMT/Sunday	VMT/Year
Single Family Housing	1,697	1,706	1,526	611,104	17,084	17,175	15,363	6,150,681
Apartments Low Rise	662	446	378	215,438	6,658	4,488	3,807	2,168,351
Other Non-Asphalt Surfaces	0.00	0.00	0.00	0.00	0.00	0.00	0.00	0.00
Other Asphalt Surfaces	0.00	0.00	0.00	0.00	0.00	0.00	0.00	0.00

5.10. Operational Area Sources

5.10.1. Hearths

5.10.1.1. Unmitigated

Hearth Type	Unmitigated (number)
Single Family Housing	—
Wood Fireplaces	0
Gas Fireplaces	180
Propane Fireplaces	0
Electric Fireplaces	0
No Fireplaces	0
Apartments Low Rise	—
Wood Fireplaces	0
Gas Fireplaces	98
Propane Fireplaces	0
Electric Fireplaces	0
No Fireplaces	0

5.10.2. Architectural Coatings

Residential Interior Area Coated (sq ft)	Residential Exterior Area Coated (sq ft)	Non-Residential Interior Area Coated (sq ft)	Non-Residential Exterior Area Coated (sq ft)	Parking Area Coated (sq ft)
921132	307,044	0.00	0.00	69,705

5.10.3. Landscape Equipment

Season	Unit	Value
Snow Days	day/yr	0.00
Summer Days	day/yr	250

5.11. Operational Energy Consumption

5.11.1. Unmitigated

Electricity (kWh/yr) and CO2 and CH4 and N2O and Natural Gas (kBTU/yr)

Land Use	Electricity (kWh/yr)	CO2	CH4	N2O	Natural Gas (kBTU/yr)
Single Family Housing	1,681,064	346	0.0330	0.0040	6,401,577
Apartments Low Rise	670,985	346	0.0330	0.0040	1,663,082
Other Non-Asphalt Surfaces	0.00	346	0.0330	0.0040	0.00
Other Asphalt Surfaces	0.00	346	0.0330	0.0040	0.00

5.12. Operational Water and Wastewater Consumption

5.12.1. Unmitigated

Land Use	Indoor Water (gal/year)	Outdoor Water (gal/year)
Single Family Housing	7,321,280	40,857,443
Apartments Low Rise	3,986,030	0.00
Other Non-Asphalt Surfaces	0.00	0.00
Other Asphalt Surfaces	0.00	0.00

5.13. Operational Waste Generation

5.13.1. Unmitigated

Land Use	Waste (ton/year)	Cogeneration (kWh/year)
Single Family Housing	165	—
Apartments Low Rise	72.6	—
Other Non-Asphalt Surfaces	0.00	—
Other Asphalt Surfaces	0.00	—

5.14. Operational Refrigeration and Air Conditioning Equipment

5.14.1. Unmitigated

Land Use Type	Equipment Type	Refrigerant	GWP	Quantity (kg)	Operations Leak Rate	Service Leak Rate	Times Serviced
Single Family Housing	Average room A/C & Other residential A/C and heat pumps	User Defined	750	< 0.005	2.50	2.50	10.0
Single Family Housing	Household refrigerators and/or freezers	R-134a	1,430	0.12	0.60	0.00	1.00
Apartments Low Rise	Average room A/C & Other residential A/C and heat pumps	User Defined	750	< 0.005	2.50	2.50	10.0
Apartments Low Rise	Household refrigerators and/or freezers	R-134a	1,430	0.12	0.60	0.00	1.00

5.15. Operational Off-Road Equipment

5.15.1. Unmitigated

Equipment Type	Fuel Type	Engine Tier	Number per Day	Hours Per Day	Horsepower	Load Factor

5.16. Stationary Sources

5.16.1. Emergency Generators and Fire Pumps

Equipment Type	Fuel Type	Number per Day	Hours per Day	Hours per Year	Horsepower	Load Factor

5.16.2. Process Boilers

Equipment Type	Fuel Type	Number	Boiler Rating (MMBtu/hr)	Daily Heat Input (MMBtu/day)	Annual Heat Input (MMBtu/yr)

5.17. User Defined

Equipment Type	Fuel Type

5.18. Vegetation

5.18.1. Land Use Change

5.18.1.1. Unmitigated

Vegetation Land Use Type	Vegetation Soil Type	Initial Acres	Final Acres

5.18.1. Biomass Cover Type

5.18.1.1. Unmitigated

Biomass Cover Type	Initial Acres	Final Acres

5.18.2. Sequestration

5.18.2.1. Unmitigated

Tree Type	Number	Electricity Saved (kWh/year)	Natural Gas Saved (btu/year)

6. Climate Risk Detailed Report

6.1. Climate Risk Summary

Cal-Adapt midcentury 2040–2059 average projections for four hazards are reported below for your project location. These are under Representation Concentration Pathway (RCP) 8.5 which assumes GHG emissions will continue to rise strongly through 2050 and then plateau around 2100.

Climate Hazard	Result for Project Location	Unit
Temperature and Extreme Heat	28.9	annual days of extreme heat
Extreme Precipitation	2.65	annual days with precipitation above 20 mm

Sea Level Rise	—	meters of inundation depth
Wildfire	27.9	annual hectares burned

Temperature and Extreme Heat data are for grid cell in which your project are located. The projection is based on the 98th historical percentile of daily maximum/minimum temperatures from observed historical data (32 climate model ensemble from Cal-Adapt, 2040–2059 average under RCP 8.5). Each grid cell is 6 kilometers (km) by 6 km, or 3.7 miles (mi) by 3.7 mi.
Extreme Precipitation data are for the grid cell in which your project are located. The threshold of 20 mm is equivalent to about ¾ an inch of rain, which would be light to moderate rainfall if received over a full day or heavy rain if received over a period of 2 to 4 hours. Each grid cell is 6 kilometers (km) by 6 km, or 3.7 miles (mi) by 3.7 mi.
Sea Level Rise data are for the grid cell in which your project are located. The projections are from Radke et al. (2017), as reported in Cal-Adapt (Radke et al., 2017, CEC-500-2017-008), and consider inundation location and depth for the San Francisco Bay, the Sacramento-San Joaquin River Delta and California coast resulting different increments of sea level rise coupled with extreme storm events. Users may select from four scenarios to view the range in potential inundation depth for the grid cell. The four scenarios are: No rise, 0.5 meter, 1.0 meter, 1.41 meters
Wildfire data are for the grid cell in which your project are located. The projections are from UC Davis, as reported in Cal-Adapt (2040–2059 average under RCP 8.5), and consider historical data of climate, vegetation, population density, and large (> 400 ha) fire history. Users may select from four model simulations to view the range in potential wildfire probabilities for the grid cell. The four simulations make different assumptions about expected rainfall and temperature are: Warmer/drier (HadGEM2-ES), Cooler/wetter (CNRM-CM5), Average conditions (CanESM2), Range of different rainfall and temperature possibilities (MIROC5). Each grid cell is 6 kilometers (km) by 6 km, or 3.7 miles (mi) by 3.7 mi.

6.2. Initial Climate Risk Scores

Climate Hazard	Exposure Score	Sensitivity Score	Adaptive Capacity Score	Vulnerability Score
Temperature and Extreme Heat	3	0	0	N/A
Extreme Precipitation	N/A	N/A	N/A	N/A
Sea Level Rise	1	0	0	N/A
Wildfire	1	0	0	N/A
Flooding	N/A	N/A	N/A	N/A
Drought	N/A	N/A	N/A	N/A
Snowpack Reduction	N/A	N/A	N/A	N/A
Air Quality Degradation	0	0	0	N/A

The sensitivity score reflects the extent to which a project would be adversely affected by exposure to a climate hazard. Exposure is rated on a scale of 1 to 5, with a score of 5 representing the greatest exposure.
The adaptive capacity of a project refers to its ability to manage and reduce vulnerabilities from projected climate hazards. Adaptive capacity is rated on a scale of 1 to 5, with a score of 5 representing the greatest ability to adapt.
The overall vulnerability scores are calculated based on the potential impacts and adaptive capacity assessments for each hazard. Scores do not include implementation of climate risk reduction measures.

6.3. Adjusted Climate Risk Scores

Climate Hazard	Exposure Score	Sensitivity Score	Adaptive Capacity Score	Vulnerability Score
Temperature and Extreme Heat	3	1	1	3

Extreme Precipitation	N/A	N/A	N/A	N/A
Sea Level Rise	1	1	1	2
Wildfire	1	1	1	2
Flooding	N/A	N/A	N/A	N/A
Drought	N/A	N/A	N/A	N/A
Snowpack Reduction	N/A	N/A	N/A	N/A
Air Quality Degradation	1	1	1	2

The sensitivity score reflects the extent to which a project would be adversely affected by exposure to a climate hazard. Exposure is rated on a scale of 1 to 5, with a score of 5 representing the greatest exposure.
The adaptive capacity of a project refers to its ability to manage and reduce vulnerabilities from projected climate hazards. Adaptive capacity is rated on a scale of 1 to 5, with a score of 5 representing the greatest ability to adapt.
The overall vulnerability scores are calculated based on the potential impacts and adaptive capacity assessments for each hazard. Scores include implementation of climate risk reduction measures.

6.4. Climate Risk Reduction Measures

7. Health and Equity Details

7.1. CalEnviroScreen 4.0 Scores

The maximum CalEnviroScreen score is 100. A high score (i.e., greater than 50) reflects a higher pollution burden compared to other census tracts in the state.

Indicator	Result for Project Census Tract
Exposure Indicators	—
AQ-Ozone	80.0
AQ-PM	37.9
AQ-DPM	44.4
Drinking Water	10.2
Lead Risk Housing	9.44
Pesticides	0.00
Toxic Releases	14.8
Traffic	16.4
Effect Indicators	—

CleanUp Sites	0.00
Groundwater	0.00
Haz Waste Facilities/Generators	5.57
Impaired Water Bodies	58.7
Solid Waste	0.00
Sensitive Population	—
Asthma	29.8
Cardio-vascular	78.4
Low Birth Weights	36.1
Socioeconomic Factor Indicators	—
Education	27.6
Housing	13.6
Linguistic	17.3
Poverty	41.5
Unemployment	87.4

7.2. Healthy Places Index Scores

The maximum Health Places Index score is 100. A high score (i.e., greater than 50) reflects healthier community conditions compared to other census tracts in the state.

Indicator	Result for Project Census Tract
Economic	—
Above Poverty	73.36070833
Employed	15.11612986
Median HI	82.34312845
Education	—
Bachelor's or higher	49.0183498
High school enrollment	9.611189529
Preschool enrollment	44.32182728
Transportation	—

Auto Access	92.6344155
Active commuting	1.039394328
Social	—
2-parent households	67.89426408
Voting	50.86616194
Neighborhood	—
Alcohol availability	97.0101373
Park access	2.194276915
Retail density	3.195175157
Supermarket access	12.42140382
Tree canopy	3.284999358
Housing	—
Homeownership	79.76389067
Housing habitability	86.52636982
Low-inc homeowner severe housing cost burden	61.08045682
Low-inc renter severe housing cost burden	79.71256256
Uncrowded housing	59.34813294
Health Outcomes	—
Insured adults	89.88836135
Arthritis	14.6
Asthma ER Admissions	91.2
High Blood Pressure	23.1
Cancer (excluding skin)	16.1
Asthma	49.0
Coronary Heart Disease	25.9
Chronic Obstructive Pulmonary Disease	35.3
Diagnosed Diabetes	68.9
Life Expectancy at Birth	59.4

Cognitively Disabled	68.5
Physically Disabled	41.1
Heart Attack ER Admissions	13.8
Mental Health Not Good	60.0
Chronic Kidney Disease	55.3
Obesity	44.9
Pedestrian Injuries	58.6
Physical Health Not Good	57.2
Stroke	51.7
Health Risk Behaviors	—
Binge Drinking	15.4
Current Smoker	54.4
No Leisure Time for Physical Activity	70.6
Climate Change Exposures	—
Wildfire Risk	4.5
SLR Inundation Area	0.0
Children	3.5
Elderly	83.1
English Speaking	72.6
Foreign-born	27.2
Outdoor Workers	51.2
Climate Change Adaptive Capacity	—
Impervious Surface Cover	68.6
Traffic Density	14.8
Traffic Access	23.0
Other Indices	—
Hardship	36.3
Other Decision Support	—

2016 Voting	63.0

7.3. Overall Health & Equity Scores

Metric	Result for Project Census Tract
CalEnviroScreen 4.0 Score for Project Location (a)	18.0
Healthy Places Index Score for Project Location (b)	53.0
Project Located in a Designated Disadvantaged Community (Senate Bill 535)	No
Project Located in a Low-Income Community (Assembly Bill 1550)	No
Project Located in a Community Air Protection Program Community (Assembly Bill 617)	No

a: The maximum CalEnviroScreen score is 100. A high score (i.e., greater than 50) reflects a higher pollution burden compared to other census tracts in the state.
b: The maximum Health Places Index score is 100. A high score (i.e., greater than 50) reflects healthier community conditions compared to other census tracts in the state.

7.4. Health & Equity Measures

No Health & Equity Measures selected.

7.5. Evaluation Scorecard

Health & Equity Evaluation Scorecard not completed.

7.6. Health & Equity Custom Measures

No Health & Equity Custom Measures created.

8. User Changes to Default Data

Screen	Justification
Construction: Construction Phases	Taken from client data. Building Construction, Paving, and Architectural Coating overlap to present a conservative analysis.
Construction: Off-Road Equipment	Taken from client data. Standard 8 hours work days.
Construction: Trips and VMT	Vendor Trips adjusted based on CalEEMod defaults for Building Construction and number of days for Grading and Building Construction
Construction: Architectural Coatings	SCAQMD Rule 1113

Land Use	Total Project acreage for Phase 1 is 58.13 acres.
Operations: Vehicle Data	Trip characteristics based on the Trip Generation.
Operations: Hearths	SCAQMD Rule 445 no wood burning devices. Wood burning devices added to gas devices.
Operations: Refrigerants	Beginning 1 January 2025, all new air conditioning equipment may not use refrigerants with a GWP of 750 or greater.

This page intentionally left blank

APPENDIX 3.10:

CALEEMOD PROJECT BUILDOUT OPERATIONS EMISSIONS MODEL OUTPUTS

16056 - Keller Crossing Entitlements (Project Buildout Operations) Detailed Report

Table of Contents

1. Basic Project Information

1.1. Basic Project Information

1.2. Land Use Types

1.3. User-Selected Emission Reduction Measures by Emissions Sector

2. Emissions Summary

2.4. Operations Emissions Compared Against Thresholds

2.5. Operations Emissions by Sector, Unmitigated

4. Operations Emissions Details

4.1. Mobile Emissions by Land Use

4.1.1. Unmitigated

4.2. Energy

4.2.1. Electricity Emissions By Land Use - Unmitigated

4.2.3. Natural Gas Emissions By Land Use - Unmitigated

4.3. Area Emissions by Source

4.3.1. Unmitigated

4.4. Water Emissions by Land Use

4.4.1. Unmitigated

4.5. Waste Emissions by Land Use

4.5.1. Unmitigated

4.6. Refrigerant Emissions by Land Use

4.6.1. Unmitigated

4.7. Offroad Emissions By Equipment Type

4.7.1. Unmitigated

4.8. Stationary Emissions By Equipment Type

4.8.1. Unmitigated

4.9. User Defined Emissions By Equipment Type

4.9.1. Unmitigated

4.10. Soil Carbon Accumulation By Vegetation Type

4.10.1. Soil Carbon Accumulation By Vegetation Type - Unmitigated

4.10.2. Above and Belowground Carbon Accumulation by Land Use Type - Unmitigated

4.10.3. Avoided and Sequestered Emissions by Species - Unmitigated

5. Activity Data

5.9. Operational Mobile Sources

5.9.1. Unmitigated

5.10. Operational Area Sources

5.10.1. Hearths

5.10.1.1. Unmitigated

5.10.2. Architectural Coatings

5.10.3. Landscape Equipment

5.11. Operational Energy Consumption

5.11.1. Unmitigated

5.12. Operational Water and Wastewater Consumption

5.12.1. Unmitigated

5.13. Operational Waste Generation

5.13.1. Unmitigated

5.14. Operational Refrigeration and Air Conditioning Equipment

5.14.1. Unmitigated

5.15. Operational Off-Road Equipment

5.15.1. Unmitigated

5.16. Stationary Sources

5.16.1. Emergency Generators and Fire Pumps

5.16.2. Process Boilers

5.17. User Defined

5.18. Vegetation

5.18.1. Land Use Change

5.18.1.1. Unmitigated

5.18.1. Biomass Cover Type

5.18.1.1. Unmitigated

5.18.2. Sequestration

5.18.2.1. Unmitigated

6. Climate Risk Detailed Report

6.1. Climate Risk Summary

6.2. Initial Climate Risk Scores

6.3. Adjusted Climate Risk Scores

6.4. Climate Risk Reduction Measures

7. Health and Equity Details

7.1. CalEnviroScreen 4.0 Scores

7.2. Healthy Places Index Scores

7.3. Overall Health & Equity Scores

7.4. Health & Equity Measures

7.5. Evaluation Scorecard

7.6. Health & Equity Custom Measures

8. User Changes to Default Data

1. Basic Project Information

1.1. Basic Project Information

Data Field	Value
Project Name	16056 - Keller Crossing Entitlements (Project Buildout Operations)
Operational Year	2030
Lead Agency	—
Land Use Scale	Plan/community
Analysis Level for Defaults	County
Windspeed (m/s)	2.50
Precipitation (days)	14.0
Location	33.62770066552069, -117.09743051429581
County	Riverside-South Coast
City	Unincorporated
Air District	South Coast AQMD
Air Basin	South Coast
TAZ	5545
EDFZ	11
Electric Utility	Southern California Edison
Gas Utility	Southern California Gas
App Version	2022.1.1.29

1.2. Land Use Types

Land Use Subtype	Size	Unit	Lot Acreage	Building Area (sq ft)	Landscape Area (sq ft)	Special Landscape Area (sq ft)	Population	Description
Single Family Housing	384	Dwelling Unit	60.8	748,800	4,497,737	—	1,240	—

Apartments Low Rise	230	Dwelling Unit	19.4	243,800	0.00	—	743	—
Retirement Community	80.0	Dwelling Unit	7.32	84,800	0.00	—	258	Senior Housing
City Park	8.97	Acre	8.97	0.00	0.00	0.00	—	—
Other Non-Asphalt Surfaces	81.0	Acre	81.0	0.00	0.00	—	—	Open Space
Other Asphalt Surfaces	18.6	Acre	18.6	0.00	0.00	—	—	Circulation

1.3. User-Selected Emission Reduction Measures by Emissions Sector

No measures selected

2. Emissions Summary

2.4. Operations Emissions Compared Against Thresholds

Criteria Pollutants (lb/day for daily, ton/yr for annual) and GHGs (lb/day for daily, MT/yr for annual)

Un/Mit.	TOG	ROG	NOx	CO	SO2	PM10E	PM10D	PM10T	PM2.5E	PM2.5D	PM2.5T	BCO2	NBCO2	CO2T	CH4	N2O	R	CO2e
Daily, Summer (Max)	—	—	—	—	—	—	—	—	—	—	—	—	—	—	—	—	—	—
Unmit.	52.8	49.9	34.2	222	0.59	1.65	45.6	47.2	1.62	11.6	13.2	463	74,804	75,267	49.6	2.34	123	77,327
Daily, Winter (Max)	—	—	—	—	—	—	—	—	—	—	—	—	—	—	—	—	—	—
Unmit.	48.1	45.3	35.1	154	0.56	1.63	45.6	47.2	1.61	11.6	13.2	463	71,695	72,158	49.6	2.41	10.4	74,126
Average Daily (Max)	—	—	—	—	—	—	—	—	—	—	—	—	—	—	—	—	—	—
Unmit.	48.2	46.0	24.1	175	0.48	0.76	43.2	44.0	0.74	11.0	11.7	463	56,585	57,048	49.3	2.31	55.1	59,023
Annual (Max)	—	—	—	—	—	—	—	—	—	—	—	—	—	—	—	—	—	—
Unmit.	8.80	8.40	4.39	32.0	0.09	0.14	7.89	8.03	0.13	2.00	2.14	76.6	9,368	9,445	8.16	0.38	9.12	9,772

2.5. Operations Emissions by Sector, Unmitigated

Criteria Pollutants (lb/day for daily, ton/yr for annual) and GHGs (lb/day for daily, MT/yr for annual)

Sector	TOG	ROG	NOx	CO	SO2	PM10E	PM10D	PM10T	PM2.5E	PM2.5D	PM2.5T	BCO2	NBCO2	CO2T	CH4	N2O	R	CO2e
Daily, Summer (Max)	—	—	—	—	—	—	—	—	—	—	—	—	—	—	—	—	—	—
Mobile	21.7	19.9	17.5	175	0.48	0.31	45.6	45.9	0.29	11.6	11.9	—	49,477	49,477	1.79	2.10	115	50,264
Area	30.5	29.7	11.9	44.4	0.08	0.95	—	0.95	0.94	—	0.94	0.00	14,718	14,718	0.28	0.03	—	14,734
Energy	0.56	0.28	4.78	2.03	0.03	0.39	—	0.39	0.39	—	0.39	—	10,142	10,142	1.05	0.07	—	10,190
Water	—	—	—	—	—	—	—	—	—	—	—	54.1	468	522	5.61	0.14	—	703
Waste	—	—	—	—	—	—	—	—	—	—	—	408	0.00	408	40.8	0.00	—	1,429
Refrig.	—	—	—	—	—	—	—	—	—	—	—	—	—	—	—	—	7.37	7.37
Total	52.8	49.9	34.2	222	0.59	1.65	45.6	47.2	1.62	11.6	13.2	463	74,804	75,267	49.6	2.34	123	77,327
Daily, Winter (Max)	—	—	—	—	—	—	—	—	—	—	—	—	—	—	—	—	—	—
Mobile	20.6	18.8	18.8	147	0.45	0.31	45.6	45.9	0.29	11.6	11.9	—	46,473	46,473	1.86	2.17	2.99	47,168
Area	26.9	26.2	11.5	4.90	0.07	0.93	—	0.93	0.93	—	0.93	0.00	14,613	14,613	0.28	0.03	—	14,628
Energy	0.56	0.28	4.78	2.03	0.03	0.39	—	0.39	0.39	—	0.39	—	10,142	10,142	1.05	0.07	—	10,190
Water	—	—	—	—	—	—	—	—	—	—	—	54.1	468	522	5.61	0.14	—	703
Waste	—	—	—	—	—	—	—	—	—	—	—	408	0.00	408	40.8	0.00	—	1,429
Refrig.	—	—	—	—	—	—	—	—	—	—	—	—	—	—	—	—	7.37	7.37
Total	48.1	45.3	35.1	154	0.56	1.63	45.6	47.2	1.61	11.6	13.2	463	71,695	72,158	49.6	2.41	10.4	74,126
Average Daily	—	—	—	—	—	—	—	—	—	—	—	—	—	—	—	—	—	—
Mobile	19.5	17.8	18.3	146	0.44	0.30	43.2	43.5	0.28	11.0	11.2	—	44,903	44,903	1.78	2.09	47.7	45,619
Area	28.1	28.0	1.04	27.4	0.01	0.08	—	0.08	0.07	—	0.07	0.00	1,073	1,073	0.02	< 0.005	—	1,074
Energy	0.56	0.28	4.78	2.03	0.03	0.39	—	0.39	0.39	—	0.39	—	10,142	10,142	1.05	0.07	—	10,190
Water	—	—	—	—	—	—	—	—	—	—	—	54.1	468	522	5.61	0.14	—	703
Waste	—	—	—	—	—	—	—	—	—	—	—	408	0.00	408	40.8	0.00	—	1,429

Refrig.	—	—	—	—	—	—	—	—	—	—	—	—	—	—	—	—	7.37	7.37
Total	48.2	46.0	24.1	175	0.48	0.76	43.2	44.0	0.74	11.0	11.7	463	56,585	57,048	49.3	2.31	55.1	59,023
Annual	—	—	—	—	—	—	—	—	—	—	—	—	—	—	—	—	—	—
Mobile	3.57	3.24	3.33	26.6	0.08	0.05	7.89	7.94	0.05	2.00	2.05	—	7,434	7,434	0.29	0.35	7.90	7,553
Area	5.13	5.10	0.19	5.00	< 0.005	0.01	—	0.01	0.01	—	0.01	0.00	178	178	< 0.005	< 0.005	—	178
Energy	0.10	0.05	0.87	0.37	0.01	0.07	—	0.07	0.07	—	0.07	—	1,679	1,679	0.17	0.01	—	1,687
Water	—	—	—	—	—	—	—	—	—	—	—	8.96	77.4	86.4	0.93	0.02	—	116
Waste	—	—	—	—	—	—	—	—	—	—	—	67.6	0.00	67.6	6.76	0.00	—	237
Refrig.	—	—	—	—	—	—	—	—	—	—	—	—	—	—	—	—	1.22	1.22
Total	8.80	8.40	4.39	32.0	0.09	0.14	7.89	8.03	0.13	2.00	2.14	76.6	9,368	9,445	8.16	0.38	9.12	9,772

4. Operations Emissions Details

4.1. Mobile Emissions by Land Use

4.1.1. Unmitigated

Criteria Pollutants (lb/day for daily, ton/yr for annual) and GHGs (lb/day for daily, MT/yr for annual)

Land Use	TOG	ROG	NOx	CO	SO2	PM10E	PM10D	PM10T	PM2.5E	PM2.5D	PM2.5T	BCO2	NBCO2	CO2T	CH4	N2O	R	CO2e
Daily, Summer (Max)	—	—	—	—	—	—	—	—	—	—	—	—	—	—	—	—	—	—
Single Family Housing	13.0	12.0	10.1	101	0.28	0.18	25.9	26.1	0.17	6.58	6.75	—	28,205	28,205	1.05	1.21	65.7	28,658
Apartments Low Rise	5.54	5.09	4.32	42.9	0.12	0.08	11.0	11.1	0.07	2.80	2.87	—	12,011	12,011	0.45	0.52	28.0	12,204
Retirement Community	1.23	1.13	0.96	9.54	0.03	0.02	2.46	2.47	0.02	0.62	0.64	—	2,671	2,671	0.10	0.11	6.22	2,714

City Park	1.97	1.74	2.09	21.9	0.06	0.04	6.12	6.16	0.04	1.55	1.59	—	6,590	6,590	0.20	0.26	15.5	6,688
Other Non-Asphalt Surfaces	0.00	0.00	0.00	0.00	0.00	0.00	0.00	0.00	0.00	0.00	0.00	—	0.00	0.00	0.00	0.00	0.00	0.00
Other Asphalt Surfaces	0.00	0.00	0.00	0.00	0.00	0.00	0.00	0.00	0.00	0.00	0.00	—	0.00	0.00	0.00	0.00	0.00	0.00
Total	21.7	19.9	17.5	175	0.48	0.31	45.6	45.9	0.29	11.6	11.9	—	49,477	49,477	1.79	2.10	115	50,264
Daily, Winter (Max)	—	—	—	—	—	—	—	—	—	—	—	—	—	—	—	—	—	—
Single Family Housing	12.3	11.3	10.9	85.1	0.26	0.18	25.9	26.1	0.17	6.58	6.75	—	26,495	26,495	1.09	1.25	1.70	26,897
Apartments Low Rise	5.25	4.80	4.63	36.2	0.11	0.08	11.0	11.1	0.07	2.80	2.87	—	11,283	11,283	0.46	0.53	0.73	11,454
Retirement Community	1.17	1.07	1.03	8.06	0.02	0.02	2.46	2.47	0.02	0.62	0.64	—	2,510	2,510	0.10	0.12	0.16	2,548
City Park	1.88	1.65	2.25	17.9	0.06	0.04	6.12	6.16	0.04	1.55	1.59	—	6,185	6,185	0.20	0.27	0.40	6,271
Other Non-Asphalt Surfaces	0.00	0.00	0.00	0.00	0.00	0.00	0.00	0.00	0.00	0.00	0.00	—	0.00	0.00	0.00	0.00	0.00	0.00
Other Asphalt Surfaces	0.00	0.00	0.00	0.00	0.00	0.00	0.00	0.00	0.00	0.00	0.00	—	0.00	0.00	0.00	0.00	0.00	0.00
Total	20.6	18.8	18.8	147	0.45	0.31	45.6	45.9	0.29	11.6	11.9	—	46,473	46,473	1.86	2.17	2.99	47,168
Annual	—	—	—	—	—	—	—	—	—	—	—	—	—	—	—	—	—	—
Single Family Housing	2.19	2.00	1.98	15.8	0.05	0.03	4.60	4.63	0.03	1.17	1.20	—	4,344	4,344	0.18	0.20	4.61	4,414

Apartments Low Rise	0.85	0.77	0.77	6.11	0.02	0.01	1.78	1.79	0.01	0.45	0.46	—	1,683	1,683	0.07	0.08	1.79	1,710
Retirement Community	0.19	0.17	0.17	1.36	< 0.005	< 0.005	0.40	0.40	< 0.005	0.10	0.10	—	374	374	0.02	0.02	0.40	380
City Park	0.34	0.30	0.42	3.39	0.01	0.01	1.11	1.11	0.01	0.28	0.29	—	1,034	1,034	0.03	0.04	1.11	1,049
Other Non-Asphalt Surfaces	0.00	0.00	0.00	0.00	0.00	0.00	0.00	0.00	0.00	0.00	0.00	—	0.00	0.00	0.00	0.00	0.00	0.00
Other Asphalt Surfaces	0.00	0.00	0.00	0.00	0.00	0.00	0.00	0.00	0.00	0.00	0.00	—	0.00	0.00	0.00	0.00	0.00	0.00
Total	3.57	3.24	3.33	26.6	0.08	0.05	7.89	7.94	0.05	2.00	2.05	—	7,434	7,434	0.29	0.35	7.90	7,553

4.2. Energy

4.2.1. Electricity Emissions By Land Use - Unmitigated

Criteria Pollutants (lb/day for daily, ton/yr for annual) and GHGs (lb/day for daily, MT/yr for annual)

Land Use	TOG	ROG	NOx	CO	SO2	PM10E	PM10D	PM10T	PM2.5E	PM2.5D	PM2.5T	BCO2	NBCO2	CO2T	CH4	N2O	R	CO2e
Daily, Summer (Max)	—	—	—	—	—	—	—	—	—	—	—	—	—	—	—	—	—	—
Single Family Housing	—	—	—	—	—	—	—	—	—	—	—	—	2,562	2,562	0.32	0.04	—	2,582
Apartments Low Rise	—	—	—	—	—	—	—	—	—	—	—	—	1,125	1,125	0.14	0.02	—	1,134
Retirement Community	—	—	—	—	—	—	—	—	—	—	—	—	391	391	0.05	0.01	—	394

City Park	—	—	—	—	—	—	—	—	—	—	—	—	0.00	0.00	0.00	0.00	—	0.00
Other Non-Asphalt Surfaces	—	—	—	—	—	—	—	—	—	—	—	—	0.00	0.00	0.00	0.00	—	0.00
Other Asphalt Surfaces	—	—	—	—	—	—	—	—	—	—	—	—	0.00	0.00	0.00	0.00	—	0.00
Total	—	—	—	—	—	—	—	—	—	—	—	—	4,079	4,079	0.52	0.06	—	4,110
Daily, Winter (Max)	—	—	—	—	—	—	—	—	—	—	—	—	—	—	—	—	—	—
Single Family Housing	—	—	—	—	—	—	—	—	—	—	—	—	2,562	2,562	0.32	0.04	—	2,582
Apartments Low Rise	—	—	—	—	—	—	—	—	—	—	—	—	1,125	1,125	0.14	0.02	—	1,134
Retirement Community	—	—	—	—	—	—	—	—	—	—	—	—	391	391	0.05	0.01	—	394
City Park	—	—	—	—	—	—	—	—	—	—	—	—	0.00	0.00	0.00	0.00	—	0.00
Other Non-Asphalt Surfaces	—	—	—	—	—	—	—	—	—	—	—	—	0.00	0.00	0.00	0.00	—	0.00
Other Asphalt Surfaces	—	—	—	—	—	—	—	—	—	—	—	—	0.00	0.00	0.00	0.00	—	0.00
Total	—	—	—	—	—	—	—	—	—	—	—	—	4,079	4,079	0.52	0.06	—	4,110
Annual	—	—	—	—	—	—	—	—	—	—	—	—	—	—	—	—	—	—
Single Family Housing	—	—	—	—	—	—	—	—	—	—	—	—	424	424	0.05	0.01	—	428

Apartments Low Rise	—	—	—	—	—	—	—	—	—	—	—	—	186	186	0.02	< 0.005	—	188
Retirement Community	—	—	—	—	—	—	—	—	—	—	—	—	64.8	64.8	0.01	< 0.005	—	65.3
City Park	—	—	—	—	—	—	—	—	—	—	—	—	0.00	0.00	0.00	0.00	—	0.00
Other Non-Asphalt Surfaces	—	—	—	—	—	—	—	—	—	—	—	—	0.00	0.00	0.00	0.00	—	0.00
Other Asphalt Surfaces	—	—	—	—	—	—	—	—	—	—	—	—	0.00	0.00	0.00	0.00	—	0.00
Total	—	—	—	—	—	—	—	—	—	—	—	—	675	675	0.09	0.01	—	681

4.2.3. Natural Gas Emissions By Land Use - Unmitigated

Criteria Pollutants (lb/day for daily, ton/yr for annual) and GHGs (lb/day for daily, MT/yr for annual)

Land Use	TOG	ROG	NOx	CO	SO2	PM10E	PM10D	PM10T	PM2.5E	PM2.5D	PM2.5T	BCO2	NBCO2	CO2T	CH4	N2O	R	CO2e
Daily, Summer (Max)	—	—	—	—	—	—	—	—	—	—	—	—	—	—	—	—	—	—
Single Family Housing	0.40	0.20	3.45	1.47	0.02	0.28	—	0.28	0.28	—	0.28	—	4,377	4,377	0.39	0.01	—	4,389
Apartments Low Rise	0.12	0.06	0.99	0.42	0.01	0.08	—	0.08	0.08	—	0.08	—	1,251	1,251	0.11	< 0.005	—	1,254
Retirement Community	0.04	0.02	0.34	0.15	< 0.005	0.03	—	0.03	0.03	—	0.03	—	435	435	0.04	< 0.005	—	436
City Park	0.00	0.00	0.00	0.00	0.00	0.00	—	0.00	0.00	—	0.00	—	0.00	0.00	0.00	0.00	—	0.00

Other Non-Asphalt Surfaces	0.00	0.00	0.00	0.00	0.00	0.00	—	0.00	0.00	—	0.00	—	0.00	0.00	0.00	0.00	—	0.00
Other Asphalt Surfaces	0.00	0.00	0.00	0.00	0.00	0.00	—	0.00	0.00	—	0.00	—	0.00	0.00	0.00	0.00	—	0.00
Total	0.56	0.28	4.78	2.03	0.03	0.39	—	0.39	0.39	—	0.39	—	6,063	6,063	0.54	0.01	—	6,080
Daily, Winter (Max)	—	—	—	—	—	—	—	—	—	—	—	—	—	—	—	—	—	—
Single Family Housing	0.40	0.20	3.45	1.47	0.02	0.28	—	0.28	0.28	—	0.28	—	4,377	4,377	0.39	0.01	—	4,389
Apartments Low Rise	0.12	0.06	0.99	0.42	0.01	0.08	—	0.08	0.08	—	0.08	—	1,251	1,251	0.11	< 0.005	—	1,254
Retirement Community	0.04	0.02	0.34	0.15	< 0.005	0.03	—	0.03	0.03	—	0.03	—	435	435	0.04	< 0.005	—	436
City Park	0.00	0.00	0.00	0.00	0.00	0.00	—	0.00	0.00	—	0.00	—	0.00	0.00	0.00	0.00	—	0.00
Other Non-Asphalt Surfaces	0.00	0.00	0.00	0.00	0.00	0.00	—	0.00	0.00	—	0.00	—	0.00	0.00	0.00	0.00	—	0.00
Other Asphalt Surfaces	0.00	0.00	0.00	0.00	0.00	0.00	—	0.00	0.00	—	0.00	—	0.00	0.00	0.00	0.00	—	0.00
Total	0.56	0.28	4.78	2.03	0.03	0.39	—	0.39	0.39	—	0.39	—	6,063	6,063	0.54	0.01	—	6,080
Annual	—	—	—	—	—	—	—	—	—	—	—	—	—	—	—	—	—	—
Single Family Housing	0.07	0.04	0.63	0.27	< 0.005	0.05	—	0.05	0.05	—	0.05	—	725	725	0.06	< 0.005	—	727
Apartments Low Rise	0.02	0.01	0.18	0.08	< 0.005	0.01	—	0.01	0.01	—	0.01	—	207	207	0.02	< 0.005	—	208

Retirement	0.01	< 0.005	0.06	0.03	< 0.005	0.01	—	0.01	0.01	—	0.01	—	72.0	72.0	0.01	< 0.005	—	72.2
City Park	0.00	0.00	0.00	0.00	0.00	0.00	—	0.00	0.00	—	0.00	—	0.00	0.00	0.00	0.00	—	0.00
Other Non-Asphalt Surfaces	0.00	0.00	0.00	0.00	0.00	0.00	—	0.00	0.00	—	0.00	—	0.00	0.00	0.00	0.00	—	0.00
Other Asphalt Surfaces	0.00	0.00	0.00	0.00	0.00	0.00	—	0.00	0.00	—	0.00	—	0.00	0.00	0.00	0.00	—	0.00
Total	0.10	0.05	0.87	0.37	0.01	0.07	—	0.07	0.07	—	0.07	—	1,004	1,004	0.09	< 0.005	—	1,007

4.3. Area Emissions by Source

4.3.1. Unmitigated

Criteria Pollutants (lb/day for daily, ton/yr for annual) and GHGs (lb/day for daily, MT/yr for annual)

Source	TOG	ROG	NOx	CO	SO2	PM10E	PM10D	PM10T	PM2.5E	PM2.5D	PM2.5T	BCO2	NBCO2	CO2T	CH4	N2O	R	CO2e
Daily, Summer (Max)	—	—	—	—	—	—	—	—	—	—	—	—	—	—	—	—	—	—
Hearths	1.35	0.67	11.5	4.90	0.07	0.93	—	0.93	0.93	—	0.93	0.00	14,613	14,613	0.28	0.03	—	14,628
Consumer Products	23.4	23.4	—	—	—	—	—	—	—	—	—	—	—	—	—	—	—	—
Architectural Coatings	2.18	2.18	—	—	—	—	—	—	—	—	—	—	—	—	—	—	—	—
Landscape Equipment	3.60	3.41	0.37	39.5	< 0.005	0.02	—	0.02	0.01	—	0.01	—	105	105	< 0.005	< 0.005	—	106
Total	30.5	29.7	11.9	44.4	0.08	0.95	—	0.95	0.94	—	0.94	0.00	14,718	14,718	0.28	0.03	—	14,734

Daily, Winter (Max)	—	—	—	—	—	—	—	—	—	—	—	—	—	—	—	—	—	—
Hearths	1.35	0.67	11.5	4.90	0.07	0.93	—	0.93	0.93	—	0.93	0.00	14,613	14,613	0.28	0.03	—	14,628
Consumer Products	23.4	23.4	—	—	—	—	—	—	—	—	—	—	—	—	—	—	—	—
Architectural Coatings	2.18	2.18	—	—	—	—	—	—	—	—	—	—	—	—	—	—	—	—
Total	26.9	26.2	11.5	4.90	0.07	0.93	—	0.93	0.93	—	0.93	0.00	14,613	14,613	0.28	0.03	—	14,628
Annual	—	—	—	—	—	—	—	—	—	—	—	—	—	—	—	—	—	—
Hearths	0.02	0.01	0.14	0.06	< 0.005	0.01	—	0.01	0.01	—	0.01	0.00	166	166	< 0.005	< 0.005	—	166
Consumer Products	4.27	4.27	—	—	—	—	—	—	—	—	—	—	—	—	—	—	—	—
Architectural Coatings	0.40	0.40	—	—	—	—	—	—	—	—	—	—	—	—	—	—	—	—
Landscape Equipment	0.45	0.43	0.05	4.94	< 0.005	< 0.005	—	< 0.005	< 0.005	—	< 0.005	—	11.9	11.9	< 0.005	< 0.005	—	12.0
Total	5.13	5.10	0.19	5.00	< 0.005	0.01	—	0.01	0.01	—	0.01	0.00	178	178	< 0.005	< 0.005	—	178

4.4. Water Emissions by Land Use

4.4.1. Unmitigated

Criteria Pollutants (lb/day for daily, ton/yr for annual) and GHGs (lb/day for daily, MT/yr for annual)

Land Use	TOG	ROG	NOx	CO	SO2	PM10E	PM10D	PM10T	PM2.5E	PM2.5D	PM2.5T	BCO2	NBCO2	CO2T	CH4	N2O	R	CO2e

Daily, Summer (Max)	—	—	—	—	—	—	—	—	—	—	—	—	—	—	—	—	—	—
Single Family Housing	—	—	—	—	—	—	—	—	—	—	—	29.9	406	436	3.12	0.08	—	538
Apartments Low Rise	—	—	—	—	—	—	—	—	—	—	—	17.9	45.5	63.4	1.84	0.04	—	123
Retirement Community	—	—	—	—	—	—	—	—	—	—	—	6.24	15.8	22.1	0.64	0.02	—	42.7
City Park	—	—	—	—	—	—	—	—	—	—	—	0.00	0.00	0.00	0.00	0.00	—	0.00
Other Non-Asphalt Surfaces	—	—	—	—	—	—	—	—	—	—	—	0.00	0.00	0.00	0.00	0.00	—	0.00
Other Asphalt Surfaces	—	—	—	—	—	—	—	—	—	—	—	0.00	0.00	0.00	0.00	0.00	—	0.00
Total	—	—	—	—	—	—	—	—	—	—	—	54.1	468	522	5.61	0.14	—	703
Daily, Winter (Max)	—	—	—	—	—	—	—	—	—	—	—	—	—	—	—	—	—	—
Single Family Housing	—	—	—	—	—	—	—	—	—	—	—	29.9	406	436	3.12	0.08	—	538
Apartments Low Rise	—	—	—	—	—	—	—	—	—	—	—	17.9	45.5	63.4	1.84	0.04	—	123
Retirement Community	—	—	—	—	—	—	—	—	—	—	—	6.24	15.8	22.1	0.64	0.02	—	42.7
City Park	—	—	—	—	—	—	—	—	—	—	—	0.00	0.00	0.00	0.00	0.00	—	0.00

Other Non-Asphalt Surfaces	—	—	—	—	—	—	—	—	—	—	—	0.00	0.00	0.00	0.00	0.00	—	0.00
Other Asphalt Surfaces	—	—	—	—	—	—	—	—	—	—	—	0.00	0.00	0.00	0.00	0.00	—	0.00
Total	—	—	—	—	—	—	—	—	—	—	—	54.1	468	522	5.61	0.14	—	703
Annual	—	—	—	—	—	—	—	—	—	—	—	—	—	—	—	—	—	—
Single Family Housing	—	—	—	—	—	—	—	—	—	—	—	4.96	67.3	72.2	0.52	0.01	—	89.1
Apartments Low Rise	—	—	—	—	—	—	—	—	—	—	—	2.97	7.53	10.5	0.31	0.01	—	20.3
Retirement Community	—	—	—	—	—	—	—	—	—	—	—	1.03	2.62	3.65	0.11	< 0.005	—	7.07
City Park	—	—	—	—	—	—	—	—	—	—	—	0.00	0.00	0.00	0.00	0.00	—	0.00
Other Non-Asphalt Surfaces	—	—	—	—	—	—	—	—	—	—	—	0.00	0.00	0.00	0.00	0.00	—	0.00
Other Asphalt Surfaces	—	—	—	—	—	—	—	—	—	—	—	0.00	0.00	0.00	0.00	0.00	—	0.00
Total	—	—	—	—	—	—	—	—	—	—	—	8.96	77.4	86.4	0.93	0.02	—	116

4.5. Waste Emissions by Land Use

4.5.1. Unmitigated

Criteria Pollutants (lb/day for daily, ton/yr for annual) and GHGs (lb/day for daily, MT/yr for annual)

Land Use	TOG	ROG	NOx	CO	SO2	PM10E	PM10D	PM10T	PM2.5E	PM2.5D	PM2.5T	BCO2	NBCO2	CO2T	CH4	N2O	R	CO2e

Daily, Summer (Max)	—	—	—	—	—	—	—	—	—	—	—	—	—	—	—	—	—	—
Single Family Housing	—	—	—	—	—	—	—	—	—	—	—	189	0.00	189	18.9	0.00	—	663
Apartments Low Rise	—	—	—	—	—	—	—	—	—	—	—	91.7	0.00	91.7	9.16	0.00	—	321
Retirement Community	—	—	—	—	—	—	—	—	—	—	—	127	0.00	127	12.7	0.00	—	444
City Park	—	—	—	—	—	—	—	—	—	—	—	0.42	0.00	0.42	0.04	0.00	—	1.45
Other Non-Asphalt Surfaces	—	—	—	—	—	—	—	—	—	—	—	0.00	0.00	0.00	0.00	0.00	—	0.00
Other Asphalt Surfaces	—	—	—	—	—	—	—	—	—	—	—	0.00	0.00	0.00	0.00	0.00	—	0.00
Total	—	—	—	—	—	—	—	—	—	—	—	408	0.00	408	40.8	0.00	—	1,429
Daily, Winter (Max)	—	—	—	—	—	—	—	—	—	—	—	—	—	—	—	—	—	—
Single Family Housing	—	—	—	—	—	—	—	—	—	—	—	189	0.00	189	18.9	0.00	—	663
Apartments Low Rise	—	—	—	—	—	—	—	—	—	—	—	91.7	0.00	91.7	9.16	0.00	—	321
Retirement Community	—	—	—	—	—	—	—	—	—	—	—	127	0.00	127	12.7	0.00	—	444
City Park	—	—	—	—	—	—	—	—	—	—	—	0.42	0.00	0.42	0.04	0.00	—	1.45

Other Non-Asphalt Surfaces	—	—	—	—	—	—	—	—	—	—	—	0.00	0.00	0.00	0.00	0.00	—	0.00
Other Asphalt Surfaces	—	—	—	—	—	—	—	—	—	—	—	0.00	0.00	0.00	0.00	0.00	—	0.00
Total	—	—	—	—	—	—	—	—	—	—	—	408	0.00	408	40.8	0.00	—	1,429
Annual	—	—	—	—	—	—	—	—	—	—	—	—	—	—	—	—	—	—
Single Family Housing	—	—	—	—	—	—	—	—	—	—	—	31.4	0.00	31.4	3.13	0.00	—	110
Apartments Low Rise	—	—	—	—	—	—	—	—	—	—	—	15.2	0.00	15.2	1.52	0.00	—	53.1
Retirement Community	—	—	—	—	—	—	—	—	—	—	—	21.0	0.00	21.0	2.10	0.00	—	73.5
City Park	—	—	—	—	—	—	—	—	—	—	—	0.07	0.00	0.07	0.01	0.00	—	0.24
Other Non-Asphalt Surfaces	—	—	—	—	—	—	—	—	—	—	—	0.00	0.00	0.00	0.00	0.00	—	0.00
Other Asphalt Surfaces	—	—	—	—	—	—	—	—	—	—	—	0.00	0.00	0.00	0.00	0.00	—	0.00
Total	—	—	—	—	—	—	—	—	—	—	—	67.6	0.00	67.6	6.76	0.00	—	237

4.6. Refrigerant Emissions by Land Use

4.6.1. Unmitigated

Criteria Pollutants (lb/day for daily, ton/yr for annual) and GHGs (lb/day for daily, MT/yr for annual)

Land Use	TOG	ROG	NOx	CO	SO2	PM10E	PM10D	PM10T	PM2.5E	PM2.5D	PM2.5T	BCO2	NBCO2	CO2T	CH4	N2O	R	CO2e

Daily, Summer (Max)	—	—	—	—	—	—	—	—	—	—	—	—	—	—	—	—	—	—
Single Family Housing	—	—	—	—	—	—	—	—	—	—	—	—	—	—	—	—	4.80	4.80
Apartments Low Rise	—	—	—	—	—	—	—	—	—	—	—	—	—	—	—	—	1.56	1.56
Retirement Community	—	—	—	—	—	—	—	—	—	—	—	—	—	—	—	—	1.01	1.01
City Park	—	—	—	—	—	—	—	—	—	—	—	—	—	—	—	—	0.00	0.00
Total	—	—	—	—	—	—	—	—	—	—	—	—	—	—	—	—	7.37	7.37
Daily, Winter (Max)	—	—	—	—	—	—	—	—	—	—	—	—	—	—	—	—	—	—
Single Family Housing	—	—	—	—	—	—	—	—	—	—	—	—	—	—	—	—	4.80	4.80
Apartments Low Rise	—	—	—	—	—	—	—	—	—	—	—	—	—	—	—	—	1.56	1.56
Retirement Community	—	—	—	—	—	—	—	—	—	—	—	—	—	—	—	—	1.01	1.01
City Park	—	—	—	—	—	—	—	—	—	—	—	—	—	—	—	—	0.00	0.00
Total	—	—	—	—	—	—	—	—	—	—	—	—	—	—	—	—	7.37	7.37
Annual	—	—	—	—	—	—	—	—	—	—	—	—	—	—	—	—	—	—
Single Family Housing	—	—	—	—	—	—	—	—	—	—	—	—	—	—	—	—	0.79	0.79

Apartments	—	—	—	—	—	—	—	—	—	—	—	—	—	—	—	—	0.26	0.26
Retirement Community	—	—	—	—	—	—	—	—	—	—	—	—	—	—	—	—	0.17	0.17
City Park	—	—	—	—	—	—	—	—	—	—	—	—	—	—	—	—	0.00	0.00
Total	—	—	—	—	—	—	—	—	—	—	—	—	—	—	—	—	1.22	1.22

4.7. Offroad Emissions By Equipment Type

4.7.1. Unmitigated

Criteria Pollutants (lb/day for daily, ton/yr for annual) and GHGs (lb/day for daily, MT/yr for annual)

Equipment Type	TOG	ROG	NOx	CO	SO2	PM10E	PM10D	PM10T	PM2.5E	PM2.5D	PM2.5T	BCO2	NBCO2	CO2T	CH4	N2O	R	CO2e
Daily, Summer (Max)	—	—	—	—	—	—	—	—	—	—	—	—	—	—	—	—	—	—
Total	—	—	—	—	—	—	—	—	—	—	—	—	—	—	—	—	—	—
Daily, Winter (Max)	—	—	—	—	—	—	—	—	—	—	—	—	—	—	—	—	—	—
Total	—	—	—	—	—	—	—	—	—	—	—	—	—	—	—	—	—	—
Annual	—	—	—	—	—	—	—	—	—	—	—	—	—	—	—	—	—	—
Total	—	—	—	—	—	—	—	—	—	—	—	—	—	—	—	—	—	—

4.8. Stationary Emissions By Equipment Type

4.8.1. Unmitigated

Criteria Pollutants (lb/day for daily, ton/yr for annual) and GHGs (lb/day for daily, MT/yr for annual)

Equipment	TOG	ROG	NOx	CO	SO2	PM10E	PM10D	PM10T	PM2.5E	PM2.5D	PM2.5T	BCO2	NBCO2	CO2T	CH4	N2O	R	CO2e
Daily, Summer (Max)	—	—	—	—	—	—	—	—	—	—	—	—	—	—	—	—	—	—
Total	—	—	—	—	—	—	—	—	—	—	—	—	—	—	—	—	—	—
Daily, Winter (Max)	—	—	—	—	—	—	—	—	—	—	—	—	—	—	—	—	—	—
Total	—	—	—	—	—	—	—	—	—	—	—	—	—	—	—	—	—	—
Annual	—	—	—	—	—	—	—	—	—	—	—	—	—	—	—	—	—	—
Total	—	—	—	—	—	—	—	—	—	—	—	—	—	—	—	—	—	—

4.9. User Defined Emissions By Equipment Type

4.9.1. Unmitigated

Criteria Pollutants (lb/day for daily, ton/yr for annual) and GHGs (lb/day for daily, MT/yr for annual)

Equipment Type	TOG	ROG	NOx	CO	SO2	PM10E	PM10D	PM10T	PM2.5E	PM2.5D	PM2.5T	BCO2	NBCO2	CO2T	CH4	N2O	R	CO2e
Daily, Summer (Max)	—	—	—	—	—	—	—	—	—	—	—	—	—	—	—	—	—	—
Total	—	—	—	—	—	—	—	—	—	—	—	—	—	—	—	—	—	—
Daily, Winter (Max)	—	—	—	—	—	—	—	—	—	—	—	—	—	—	—	—	—	—
Total	—	—	—	—	—	—	—	—	—	—	—	—	—	—	—	—	—	—
Annual	—	—	—	—	—	—	—	—	—	—	—	—	—	—	—	—	—	—
Total	—	—	—	—	—	—	—	—	—	—	—	—	—	—	—	—	—	—

4.10. Soil Carbon Accumulation By Vegetation Type

4.10.1. Soil Carbon Accumulation By Vegetation Type - Unmitigated

Criteria Pollutants (lb/day for daily, ton/yr for annual) and GHGs (lb/day for daily, MT/yr for annual)

Vegetation	TOG	ROG	NOx	CO	SO2	PM10E	PM10D	PM10T	PM2.5E	PM2.5D	PM2.5T	BCO2	NBCO2	CO2T	CH4	N2O	R	CO2e
Daily, Summer (Max)	—	—	—	—	—	—	—	—	—	—	—	—	—	—	—	—	—	—
Total	—	—	—	—	—	—	—	—	—	—	—	—	—	—	—	—	—	—
Daily, Winter (Max)	—	—	—	—	—	—	—	—	—	—	—	—	—	—	—	—	—	—
Total	—	—	—	—	—	—	—	—	—	—	—	—	—	—	—	—	—	—
Annual	—	—	—	—	—	—	—	—	—	—	—	—	—	—	—	—	—	—
Total	—	—	—	—	—	—	—	—	—	—	—	—	—	—	—	—	—	—

4.10.2. Above and Belowground Carbon Accumulation by Land Use Type - Unmitigated

Criteria Pollutants (lb/day for daily, ton/yr for annual) and GHGs (lb/day for daily, MT/yr for annual)

Land Use	TOG	ROG	NOx	CO	SO2	PM10E	PM10D	PM10T	PM2.5E	PM2.5D	PM2.5T	BCO2	NBCO2	CO2T	CH4	N2O	R	CO2e
Daily, Summer (Max)	—	—	—	—	—	—	—	—	—	—	—	—	—	—	—	—	—	—
Total	—	—	—	—	—	—	—	—	—	—	—	—	—	—	—	—	—	—
Daily, Winter (Max)	—	—	—	—	—	—	—	—	—	—	—	—	—	—	—	—	—	—
Total	—	—	—	—	—	—	—	—	—	—	—	—	—	—	—	—	—	—
Annual	—	—	—	—	—	—	—	—	—	—	—	—	—	—	—	—	—	—
Total	—	—	—	—	—	—	—	—	—	—	—	—	—	—	—	—	—	—

4.10.3. Avoided and Sequestered Emissions by Species - Unmitigated

Criteria Pollutants (lb/day for daily, ton/yr for annual) and GHGs (lb/day for daily, MT/yr for annual)

Species	TOG	ROG	NOx	CO	SO2	PM10E	PM10D	PM10T	PM2.5E	PM2.5D	PM2.5T	BCO2	NBCO2	CO2T	CH4	N2O	R	CO2e
Daily, Summer (Max)	—	—	—	—	—	—	—	—	—	—	—	—	—	—	—	—	—	—
Avoided	—	—	—	—	—	—	—	—	—	—	—	—	—	—	—	—	—	—
Subtotal	—	—	—	—	—	—	—	—	—	—	—	—	—	—	—	—	—	—
Sequestered	—	—	—	—	—	—	—	—	—	—	—	—	—	—	—	—	—	—
Subtotal	—	—	—	—	—	—	—	—	—	—	—	—	—	—	—	—	—	—
Removed	—	—	—	—	—	—	—	—	—	—	—	—	—	—	—	—	—	—
Subtotal	—	—	—	—	—	—	—	—	—	—	—	—	—	—	—	—	—	—
—	—	—	—	—	—	—	—	—	—	—	—	—	—	—	—	—	—	—
Daily, Winter (Max)	—	—	—	—	—	—	—	—	—	—	—	—	—	—	—	—	—	—
Avoided	—	—	—	—	—	—	—	—	—	—	—	—	—	—	—	—	—	—
Subtotal	—	—	—	—	—	—	—	—	—	—	—	—	—	—	—	—	—	—
Sequestered	—	—	—	—	—	—	—	—	—	—	—	—	—	—	—	—	—	—
Subtotal	—	—	—	—	—	—	—	—	—	—	—	—	—	—	—	—	—	—
Removed	—	—	—	—	—	—	—	—	—	—	—	—	—	—	—	—	—	—
Subtotal	—	—	—	—	—	—	—	—	—	—	—	—	—	—	—	—	—	—
—	—	—	—	—	—	—	—	—	—	—	—	—	—	—	—	—	—	—
Annual	—	—	—	—	—	—	—	—	—	—	—	—	—	—	—	—	—	—
Avoided	—	—	—	—	—	—	—	—	—	—	—	—	—	—	—	—	—	—
Subtotal	—	—	—	—	—	—	—	—	—	—	—	—	—	—	—	—	—	—
Sequestered	—	—	—	—	—	—	—	—	—	—	—	—	—	—	—	—	—	—
Subtotal	—	—	—	—	—	—	—	—	—	—	—	—	—	—	—	—	—	—

Remove	—	—	—	—	—	—	—	—	—	—	—	—	—	—	—	—	—	—
Subtotal	—	—	—	—	—	—	—	—	—	—	—	—	—	—	—	—	—	—
—	—	—	—	—	—	—	—	—	—	—	—	—	—	—	—	—	—	—

5. Activity Data

5.9. Operational Mobile Sources

5.9.1. Unmitigated

Land Use Type	Trips/Weekday	Trips/Saturday	Trips/Sunday	Trips/Year	VMT/Weekday	VMT/Saturday	VMT/Sunday	VMT/Year
Single Family Housing	3,621	3,640	3,256	1,303,688	36,446	36,639	32,774	13,121,452
Apartments Low Rise	1,550	1,047	888	505,019	15,603	10,533	8,936	5,082,953
Retirement Community	345	227	199	112,128	3,470	2,287	2,005	1,128,554
City Park	449	449	449	163,703	8,653	8,653	8,653	3,158,204
Other Non-Asphalt Surfaces	0.00	0.00	0.00	0.00	0.00	0.00	0.00	0.00
Other Asphalt Surfaces	0.00	0.00	0.00	0.00	0.00	0.00	0.00	0.00

5.10. Operational Area Sources

5.10.1. Hearths

5.10.1.1. Unmitigated

Hearth Type	Unmitigated (number)
Single Family Housing	—
Wood Fireplaces	0

Gas Fireplaces	384
Propane Fireplaces	0
Electric Fireplaces	0
No Fireplaces	0
Apartments Low Rise	—
Wood Fireplaces	0
Gas Fireplaces	230
Propane Fireplaces	0
Electric Fireplaces	0
No Fireplaces	0
Retirement Community	—
Wood Fireplaces	0
Gas Fireplaces	80
Propane Fireplaces	0
Electric Fireplaces	0
No Fireplaces	0

5.10.2. Architectural Coatings

Residential Interior Area Coated (sq ft)	Residential Exterior Area Coated (sq ft)	Non-Residential Interior Area Coated (sq ft)	Non-Residential Exterior Area Coated (sq ft)	Parking Area Coated (sq ft)
2181735	727,245	0.00	0.00	260,367

5.10.3. Landscape Equipment

Season	Unit	Value
Snow Days	day/yr	0.00
Summer Days	day/yr	250

5.11. Operational Energy Consumption

5.11.1. Unmitigated

Electricity (kWh/yr) and CO2 and CH4 and N2O and Natural Gas (kBTU/yr)

Land Use	Electricity (kWh/yr)	CO2	CH4	N2O	Natural Gas (kBTU/yr)
Single Family Housing	3,586,270	261	0.0330	0.0040	13,656,697
Apartments Low Rise	1,574,762	261	0.0330	0.0040	3,903,151
Retirement Community	547,743	261	0.0330	0.0040	1,357,618
City Park	0.00	261	0.0330	0.0040	0.00
Other Non-Asphalt Surfaces	0.00	261	0.0330	0.0040	0.00
Other Asphalt Surfaces	0.00	261	0.0330	0.0040	0.00

5.12. Operational Water and Wastewater Consumption

5.12.1. Unmitigated

Land Use	Indoor Water (gal/year)	Outdoor Water (gal/year)
Single Family Housing	15,618,730	87,162,555
Apartments Low Rise	9,354,968	0.00
Retirement Community	3,253,902	0.00
City Park	0.00	0.00
Other Non-Asphalt Surfaces	0.00	0.00
Other Asphalt Surfaces	0.00	0.00

5.13. Operational Waste Generation

5.13.1. Unmitigated

Land Use	Waste (ton/year)	Cogeneration (kWh/year)
Single Family Housing	351	—

Apartments Low Rise	170	—
Retirement Community	236	—
City Park	0.77	—
Other Non-Asphalt Surfaces	0.00	—
Other Asphalt Surfaces	0.00	—

5.14. Operational Refrigeration and Air Conditioning Equipment

5.14.1. Unmitigated

Land Use Type	Equipment Type	Refrigerant	GWP	Quantity (kg)	Operations Leak Rate	Service Leak Rate	Times Serviced
Single Family Housing	Average room A/C & Other residential A/C and heat pumps	User Defined	750	< 0.005	2.50	2.50	10.0
Single Family Housing	Household refrigerators and/or freezers	R-134a	1,430	0.12	0.60	0.00	1.00
Apartments Low Rise	Average room A/C & Other residential A/C and heat pumps	User Defined	750	< 0.005	2.50	2.50	10.0
Apartments Low Rise	Household refrigerators and/or freezers	R-134a	1,430	0.12	0.60	0.00	1.00
Retirement Community	Average room A/C & Other residential A/C and heat pumps	User Defined	750	< 0.005	2.50	2.50	10.0
Retirement Community	Household refrigerators and/or freezers	R-134a	1,430	0.22	0.60	0.00	1.00
City Park	Other commercial A/C and heat pumps	User Defined	750	< 0.005	4.00	4.00	18.0
City Park	Stand-alone retail refrigerators and freezers	User Defined	150	0.04	1.00	0.00	1.00

5.15. Operational Off-Road Equipment

5.15.1. Unmitigated

Equipment Type	Fuel Type	Engine Tier	Number per Day	Hours Per Day	Horsepower	Load Factor

5.16. Stationary Sources

5.16.1. Emergency Generators and Fire Pumps

Equipment Type	Fuel Type	Number per Day	Hours per Day	Hours per Year	Horsepower	Load Factor

5.16.2. Process Boilers

Equipment Type	Fuel Type	Number	Boiler Rating (MMBtu/hr)	Daily Heat Input (MMBtu/day)	Annual Heat Input (MMBtu/yr)

5.17. User Defined

Equipment Type	Fuel Type

5.18. Vegetation

5.18.1. Land Use Change

5.18.1.1. Unmitigated

Vegetation Land Use Type	Vegetation Soil Type	Initial Acres	Final Acres

5.18.1. Biomass Cover Type

5.18.1.1. Unmitigated

Biomass Cover Type	Initial Acres	Final Acres

5.18.2. Sequestration

5.18.2.1. Unmitigated

Tree Type	Number	Electricity Saved (kWh/year)	Natural Gas Saved (btu/year)

6. Climate Risk Detailed Report

6.1. Climate Risk Summary

Cal-Adapt midcentury 2040–2059 average projections for four hazards are reported below for your project location. These are under Representation Concentration Pathway (RCP) 8.5 which assumes GHG emissions will continue to rise strongly through 2050 and then plateau around 2100.

Climate Hazard	Result for Project Location	Unit
Temperature and Extreme Heat	28.9	annual days of extreme heat
Extreme Precipitation	2.65	annual days with precipitation above 20 mm
Sea Level Rise	—	meters of inundation depth
Wildfire	27.9	annual hectares burned

Temperature and Extreme Heat data are for grid cell in which your project are located. The projection is based on the 98th historical percentile of daily maximum/minimum temperatures from observed historical data (32 climate model ensemble from Cal-Adapt, 2040–2059 average under RCP 8.5). Each grid cell is 6 kilometers (km) by 6 km, or 3.7 miles (mi) by 3.7 mi.
Extreme Precipitation data are for the grid cell in which your project are located. The threshold of 20 mm is equivalent to about ¾ an inch of rain, which would be light to moderate rainfall if received over a full day or heavy rain if received over a period of 2 to 4 hours. Each grid cell is 6 kilometers (km) by 6 km, or 3.7 miles (mi) by 3.7 mi.
Sea Level Rise data are for the grid cell in which your project are located. The projections are from Radke et al. (2017), as reported in Cal-Adapt (Radke et al., 2017, CEC-500-2017-008), and consider inundation location and depth for the San Francisco Bay, the Sacramento-San Joaquin River Delta and California coast resulting different increments of sea level rise coupled with extreme storm events. Users may select from four scenarios to view the range in potential inundation depth for the grid cell. The four scenarios are: No rise, 0.5 meter, 1.0 meter, 1.41 meters
Wildfire data are for the grid cell in which your project are located. The projections are from UC Davis, as reported in Cal-Adapt (2040–2059 average under RCP 8.5), and consider historical data of climate, vegetation, population density, and large (> 400 ha) fire history. Users may select from four model simulations to view the range in potential wildfire probabilities for the grid cell. The four simulations make different assumptions about expected rainfall and temperature are: Warmer/drier (HadGEM2-ES), Cooler/wetter (CNRM-CM5), Average conditions (CanESM2), Range of different rainfall and temperature possibilities (MIROC5). Each grid cell is 6 kilometers (km) by 6 km, or 3.7 miles (mi) by 3.7 mi.

6.2. Initial Climate Risk Scores

Climate Hazard	Exposure Score	Sensitivity Score	Adaptive Capacity Score	Vulnerability Score
Temperature and Extreme Heat	3	0	0	N/A
Extreme Precipitation	N/A	N/A	N/A	N/A
Sea Level Rise	1	0	0	N/A

Wildfire	1	0	0	N/A
Flooding	N/A	N/A	N/A	N/A
Drought	N/A	N/A	N/A	N/A
Snowpack Reduction	N/A	N/A	N/A	N/A
Air Quality Degradation	0	0	0	N/A

The sensitivity score reflects the extent to which a project would be adversely affected by exposure to a climate hazard. Exposure is rated on a scale of 1 to 5, with a score of 5 representing the greatest exposure.
The adaptive capacity of a project refers to its ability to manage and reduce vulnerabilities from projected climate hazards. Adaptive capacity is rated on a scale of 1 to 5, with a score of 5 representing the greatest ability to adapt.
The overall vulnerability scores are calculated based on the potential impacts and adaptive capacity assessments for each hazard. Scores do not include implementation of climate risk reduction measures.

6.3. Adjusted Climate Risk Scores

Climate Hazard	Exposure Score	Sensitivity Score	Adaptive Capacity Score	Vulnerability Score
Temperature and Extreme Heat	3	1	1	3
Extreme Precipitation	N/A	N/A	N/A	N/A
Sea Level Rise	1	1	1	2
Wildfire	1	1	1	2
Flooding	N/A	N/A	N/A	N/A
Drought	N/A	N/A	N/A	N/A
Snowpack Reduction	N/A	N/A	N/A	N/A
Air Quality Degradation	1	1	1	2

The sensitivity score reflects the extent to which a project would be adversely affected by exposure to a climate hazard. Exposure is rated on a scale of 1 to 5, with a score of 5 representing the greatest exposure.
The adaptive capacity of a project refers to its ability to manage and reduce vulnerabilities from projected climate hazards. Adaptive capacity is rated on a scale of 1 to 5, with a score of 5 representing the greatest ability to adapt.
The overall vulnerability scores are calculated based on the potential impacts and adaptive capacity assessments for each hazard. Scores include implementation of climate risk reduction measures.

6.4. Climate Risk Reduction Measures

7. Health and Equity Details

7.1. CalEnviroScreen 4.0 Scores

The maximum CalEnviroScreen score is 100. A high score (i.e., greater than 50) reflects a higher pollution burden compared to other census tracts in the state.

Indicator	Result for Project Census Tract
Exposure Indicators	—
AQ-Ozone	80.0
AQ-PM	37.9
AQ-DPM	44.4
Drinking Water	10.2
Lead Risk Housing	9.44
Pesticides	0.00
Toxic Releases	14.8
Traffic	16.4
Effect Indicators	—
CleanUp Sites	0.00
Groundwater	0.00
Haz Waste Facilities/Generators	5.57
Impaired Water Bodies	58.7
Solid Waste	0.00
Sensitive Population	—
Asthma	29.8
Cardio-vascular	78.4
Low Birth Weights	36.1
Socioeconomic Factor Indicators	—
Education	27.6
Housing	13.6
Linguistic	17.3
Poverty	41.5
Unemployment	87.4

7.2. Healthy Places Index Scores

The maximum Health Places Index score is 100. A high score (i.e., greater than 50) reflects healthier community conditions compared to other census tracts in the state.

Indicator	Result for Project Census Tract
Economic	—
Above Poverty	73.36070833
Employed	15.11612986
Median HI	82.34312845
Education	—
Bachelor's or higher	49.0183498
High school enrollment	9.611189529
Preschool enrollment	44.32182728
Transportation	—
Auto Access	92.6344155
Active commuting	1.039394328
Social	—
2-parent households	67.89426408
Voting	50.86616194
Neighborhood	—
Alcohol availability	97.0101373
Park access	2.194276915
Retail density	3.195175157
Supermarket access	12.42140382
Tree canopy	3.284999358
Housing	—
Homeownership	79.76389067
Housing habitability	86.52636982
Low-inc homeowner severe housing cost burden	61.08045682
Low-inc renter severe housing cost burden	79.71256256

Uncrowded housing	59.34813294
Health Outcomes	—
Insured adults	89.88836135
Arthritis	14.6
Asthma ER Admissions	91.2
High Blood Pressure	23.1
Cancer (excluding skin)	16.1
Asthma	49.0
Coronary Heart Disease	25.9
Chronic Obstructive Pulmonary Disease	35.3
Diagnosed Diabetes	68.9
Life Expectancy at Birth	59.4
Cognitively Disabled	68.5
Physically Disabled	41.1
Heart Attack ER Admissions	13.8
Mental Health Not Good	60.0
Chronic Kidney Disease	55.3
Obesity	44.9
Pedestrian Injuries	58.6
Physical Health Not Good	57.2
Stroke	51.7
Health Risk Behaviors	—
Binge Drinking	15.4
Current Smoker	54.4
No Leisure Time for Physical Activity	70.6
Climate Change Exposures	—
Wildfire Risk	4.5
SLR Inundation Area	0.0

Children	3.5
Elderly	83.1
English Speaking	72.6
Foreign-born	27.2
Outdoor Workers	51.2
Climate Change Adaptive Capacity	—
Impervious Surface Cover	68.6
Traffic Density	14.8
Traffic Access	23.0
Other Indices	—
Hardship	36.3
Other Decision Support	—
2016 Voting	63.0

7.3. Overall Health & Equity Scores

Metric	Result for Project Census Tract
CalEnviroScreen 4.0 Score for Project Location (a)	18.0
Healthy Places Index Score for Project Location (b)	53.0
Project Located in a Designated Disadvantaged Community (Senate Bill 535)	No
Project Located in a Low-Income Community (Assembly Bill 1550)	No
Project Located in a Community Air Protection Program Community (Assembly Bill 617)	No

a: The maximum CalEnviroScreen score is 100. A high score (i.e., greater than 50) reflects a higher pollution burden compared to other census tracts in the state.
b: The maximum Health Places Index score is 100. A high score (i.e., greater than 50) reflects healthier community conditions compared to other census tracts in the state.

7.4. Health & Equity Measures

No Health & Equity Measures selected.

7.5. Evaluation Scorecard

Health & Equity Evaluation Scorecard not completed.

7.6. Health & Equity Custom Measures

No Health & Equity Custom Measures created.

8. User Changes to Default Data

Screen	Justification
Construction: Construction Phases	Taken from client data. Building Construction, Paving, and Architectural Coating overlap to present a conservative analysis.
Construction: Off-Road Equipment	Taken from client data. Standard 8 hours work days.
Construction: Trips and VMT	Vendor Trips adjusted based on CalEEMod defaults for Building Construction and number of days for Grading and Building Construction
Construction: Architectural Coatings	SCAQMD Rule 1113
Land Use	Total Project acreage is 196.05 acres.
Operations: Vehicle Data	Trip characteristics based on the Trip Generation.
Operations: Hearths	SCAQMD Rule 445 no wood burning devices. Wood burning devices added to gas devices.
Operations: Refrigerants	As of 1 January 2022, new commercial refrigeration equipment may not use refrigerants with a GWP of 150 or greater. Further, R-404A (the CalEEMod default) is unacceptable for new supermarket and cold storage systems as of 1 January 2019 and 2023, respectively. Beginning 1 January 2025, all new air conditioning equipment may not use refrigerants with a GWP of 750 or greater.

This page intentionally left blank

APPENDIX 3.11:

AERMOD OUTPUTS

```
**
**************************************
**
** AERMOD Input Produced by:
** AERMOD View Ver. 12.0.0
** Lakes Environmental Software Inc.
** Date: 10/31/2024
** File: C:\Users\adadabhoy\Desktop\AERMOD\16056-Keller Crossing Construction\Cons
LST CO\Cons LST CO.ADI
**
**************************************
**
**
**************************************
** AERMOD Control Pathway
**************************************
**
**
CO STARTING
   TITLEONE C:\Users\adadabhoy\Desktop\AERMOD\16056-Keller Crossing Construction
   MODELOPT DFAULT CONC
   AVERTIME 1 8
   URBANOPT 2189641 County_of_Riverside
   POLLUTID CO
   FLAGPOLE 2.00
   RUNORNOT RUN
   ERRORFIL "Cons LST CO.err"
CO FINISHED
**
**************************************
** AERMOD Source Pathway
**************************************
**
**
SO STARTING
** Source Location **
** Source ID - Type - X Coord. - Y Coord. **
   LOCATION VOL2         VOLUME     491245.498  3720910.257      437.140
   LOCATION VOL3         VOLUME     491281.580  3720991.153      438.760
   LOCATION VOL4         VOLUME     491317.807  3721040.422      438.100
   LOCATION VOL5         VOLUME     491385.914  3721095.487      437.000
   LOCATION VOL6         VOLUME     491419.243  3721186.779      439.070
   LOCATION VOL7         VOLUME     491471.410  3721244.742      444.920
   LOCATION VOL8         VOLUME     491513.433  3721307.053      453.550
   LOCATION VOL9         VOLUME     491578.642  3721379.507      455.530
   LOCATION VOL10        VOLUME     491646.749  3721467.901      449.530
   LOCATION VOL11        VOLUME     491066.463  3720905.514      437.660
   LOCATION VOL12        VOLUME     490886.379  3720906.566      445.370
   LOCATION VOL13        VOLUME     490704.846  3720902.218      445.600
   LOCATION VOL14        VOLUME     490703.397  3721076.649      456.790
```

```
   LOCATION VOL15        VOLUME     490697.600  3721262.131      463.130
   LOCATION VOL16        VOLUME     490694.702  3721443.266      458.580
   LOCATION VOL17        VOLUME     490883.083  3721085.343      447.140
   LOCATION VOL18        VOLUME     491067.116  3721083.894      448.540
   LOCATION VOL19        VOLUME     490880.185  3721265.030      458.400
   LOCATION VOL20        VOLUME     490874.388  3721443.266      462.630
   LOCATION VOL21        VOLUME     491055.524  3721441.817      466.170
   LOCATION VOL22        VOLUME     491055.524  3721265.030      457.210
   LOCATION VOL23        VOLUME     491216.372  3721088.242      450.790
   LOCATION VOL24        VOLUME     491235.210  3721269.377      452.670
   LOCATION VOL25        VOLUME     491238.108  3721441.817      449.400
   LOCATION VOL26        VOLUME     491411.997  3721360.669      451.460
   LOCATION VOL27        VOLUME     491416.345  3721543.253      471.140
   LOCATION VOL28        VOLUME     490691.804  3721541.804      461.860
   LOCATION VOL29        VOLUME     490872.939  3721541.804      463.880
   LOCATION VOL30        VOLUME     491048.278  3721540.355      468.370
   LOCATION VOL31        VOLUME     491227.964  3721541.804      454.100
   LOCATION VOL32        VOLUME     491598.929  3721543.253      460.300
   LOCATION VOL33        VOLUME     491772.819  3721546.151      456.910
** Source Parameters **
   SRCPARAM VOL2         0.039059343     5.000    41.114     1.400
   SRCPARAM VOL3         0.039059343     5.000    41.114     1.400
   SRCPARAM VOL4         0.039059343     5.000    41.114     1.400
   SRCPARAM VOL5         0.039059343     5.000    41.114     1.400
   SRCPARAM VOL6         0.039059343     5.000    41.114     1.400
   SRCPARAM VOL7         0.039059343     5.000    41.114     1.400
   SRCPARAM VOL8         0.039059343     5.000    41.114     1.400
   SRCPARAM VOL9         0.039059343     5.000    41.114     1.400
   SRCPARAM VOL10        0.039059343     5.000    41.114     1.400
   SRCPARAM VOL11        0.039059343     5.000    41.114     1.400
   SRCPARAM VOL12        0.039059343     5.000    41.114     1.400
   SRCPARAM VOL13        0.039059343     5.000    41.114     1.400
   SRCPARAM VOL14        0.039059343     5.000    41.114     1.400
   SRCPARAM VOL15        0.039059343     5.000    41.114     1.400
   SRCPARAM VOL16        0.039059343     5.000    41.114     1.400
   SRCPARAM VOL17        0.039059343     5.000    41.114     1.400
   SRCPARAM VOL18        0.039059343     5.000    41.114     1.400
   SRCPARAM VOL19        0.039059343     5.000    41.114     1.400
   SRCPARAM VOL20        0.039059343     5.000    41.114     1.400
   SRCPARAM VOL21        0.039059343     5.000    41.114     1.400
   SRCPARAM VOL22        0.039059343     5.000    41.114     1.400
   SRCPARAM VOL23        0.039059343     5.000    41.114     1.400
   SRCPARAM VOL24        0.039059343     5.000    41.114     1.400
   SRCPARAM VOL25        0.039059343     5.000    41.114     1.400
   SRCPARAM VOL26        0.039059343     5.000    41.114     1.400
   SRCPARAM VOL27        0.039059343     5.000    41.114     1.400
   SRCPARAM VOL28        0.039059343     5.000    41.114     1.400
   SRCPARAM VOL29        0.039059343     5.000    41.114     1.400
   SRCPARAM VOL30        0.039059343     5.000    41.114     1.400
   SRCPARAM VOL31        0.039059343     5.000    41.114     1.400
```

```
   SRCPARAM VOL32        0.039059343     5.000    41.114     1.400
   SRCPARAM VOL33        0.039059343     5.000    41.114     1.400
   URBANSRC ALL

** Variable Emissions Type: "By Hour / Day (HRDOW)"
** Variable Emission Scenario: "Scenario 1"
** WeekDays:
   EMISFACT VOL2         HRDOW 0.0 0.0 0.0 0.0 0.0 0.0
   EMISFACT VOL2         HRDOW 0.0 0.0 1.0 1.0 1.0 1.0
   EMISFACT VOL2         HRDOW 1.0 1.0 1.0 1.0 0.0 0.0
   EMISFACT VOL2         HRDOW 0.0 0.0 0.0 0.0 0.0 0.0
** Saturday:
   EMISFACT VOL2         HRDOW 0.0 0.0 0.0 0.0 0.0 0.0
   EMISFACT VOL2         HRDOW 0.0 0.0 0.0 0.0 0.0 0.0
   EMISFACT VOL2         HRDOW 0.0 0.0 0.0 0.0 0.0 0.0
   EMISFACT VOL2         HRDOW 0.0 0.0 0.0 0.0 0.0 0.0
** Sunday:
   EMISFACT VOL2         HRDOW 0.0 0.0 0.0 0.0 0.0 0.0
   EMISFACT VOL2         HRDOW 0.0 0.0 0.0 0.0 0.0 0.0
   EMISFACT VOL2         HRDOW 0.0 0.0 0.0 0.0 0.0 0.0
   EMISFACT VOL2         HRDOW 0.0 0.0 0.0 0.0 0.0 0.0
** WeekDays:
   EMISFACT VOL3         HRDOW 0.0 0.0 0.0 0.0 0.0 0.0
   EMISFACT VOL3         HRDOW 0.0 0.0 1.0 1.0 1.0 1.0
   EMISFACT VOL3         HRDOW 1.0 1.0 1.0 1.0 0.0 0.0
   EMISFACT VOL3         HRDOW 0.0 0.0 0.0 0.0 0.0 0.0
** Saturday:
   EMISFACT VOL3         HRDOW 0.0 0.0 0.0 0.0 0.0 0.0
   EMISFACT VOL3         HRDOW 0.0 0.0 0.0 0.0 0.0 0.0
   EMISFACT VOL3         HRDOW 0.0 0.0 0.0 0.0 0.0 0.0
   EMISFACT VOL3         HRDOW 0.0 0.0 0.0 0.0 0.0 0.0
** Sunday:
   EMISFACT VOL3         HRDOW 0.0 0.0 0.0 0.0 0.0 0.0
   EMISFACT VOL3         HRDOW 0.0 0.0 0.0 0.0 0.0 0.0
   EMISFACT VOL3         HRDOW 0.0 0.0 0.0 0.0 0.0 0.0
   EMISFACT VOL3         HRDOW 0.0 0.0 0.0 0.0 0.0 0.0
** WeekDays:
   EMISFACT VOL4         HRDOW 0.0 0.0 0.0 0.0 0.0 0.0
   EMISFACT VOL4         HRDOW 0.0 0.0 1.0 1.0 1.0 1.0
   EMISFACT VOL4         HRDOW 1.0 1.0 1.0 1.0 0.0 0.0
   EMISFACT VOL4         HRDOW 0.0 0.0 0.0 0.0 0.0 0.0
** Saturday:
   EMISFACT VOL4         HRDOW 0.0 0.0 0.0 0.0 0.0 0.0
   EMISFACT VOL4         HRDOW 0.0 0.0 0.0 0.0 0.0 0.0
   EMISFACT VOL4         HRDOW 0.0 0.0 0.0 0.0 0.0 0.0
   EMISFACT VOL4         HRDOW 0.0 0.0 0.0 0.0 0.0 0.0
** Sunday:
   EMISFACT VOL4         HRDOW 0.0 0.0 0.0 0.0 0.0 0.0
   EMISFACT VOL4         HRDOW 0.0 0.0 0.0 0.0 0.0 0.0
   EMISFACT VOL4         HRDOW 0.0 0.0 0.0 0.0 0.0 0.0
```

```
   EMISFACT VOL4         HRDOW 0.0 0.0 0.0 0.0 0.0 0.0
** WeekDays:
   EMISFACT VOL5         HRDOW 0.0 0.0 0.0 0.0 0.0 0.0
   EMISFACT VOL5         HRDOW 0.0 0.0 1.0 1.0 1.0 1.0
   EMISFACT VOL5         HRDOW 1.0 1.0 1.0 1.0 0.0 0.0
   EMISFACT VOL5         HRDOW 0.0 0.0 0.0 0.0 0.0 0.0
** Saturday:
   EMISFACT VOL5         HRDOW 0.0 0.0 0.0 0.0 0.0 0.0
   EMISFACT VOL5         HRDOW 0.0 0.0 0.0 0.0 0.0 0.0
   EMISFACT VOL5         HRDOW 0.0 0.0 0.0 0.0 0.0 0.0
   EMISFACT VOL5         HRDOW 0.0 0.0 0.0 0.0 0.0 0.0
** Sunday:
   EMISFACT VOL5         HRDOW 0.0 0.0 0.0 0.0 0.0 0.0
   EMISFACT VOL5         HRDOW 0.0 0.0 0.0 0.0 0.0 0.0
   EMISFACT VOL5         HRDOW 0.0 0.0 0.0 0.0 0.0 0.0
   EMISFACT VOL5         HRDOW 0.0 0.0 0.0 0.0 0.0 0.0
** WeekDays:
   EMISFACT VOL6         HRDOW 0.0 0.0 0.0 0.0 0.0 0.0
   EMISFACT VOL6         HRDOW 0.0 0.0 1.0 1.0 1.0 1.0
   EMISFACT VOL6         HRDOW 1.0 1.0 1.0 1.0 0.0 0.0
   EMISFACT VOL6         HRDOW 0.0 0.0 0.0 0.0 0.0 0.0
** Saturday:
   EMISFACT VOL6         HRDOW 0.0 0.0 0.0 0.0 0.0 0.0
   EMISFACT VOL6         HRDOW 0.0 0.0 0.0 0.0 0.0 0.0
   EMISFACT VOL6         HRDOW 0.0 0.0 0.0 0.0 0.0 0.0
   EMISFACT VOL6         HRDOW 0.0 0.0 0.0 0.0 0.0 0.0
** Sunday:
   EMISFACT VOL6         HRDOW 0.0 0.0 0.0 0.0 0.0 0.0
   EMISFACT VOL6         HRDOW 0.0 0.0 0.0 0.0 0.0 0.0
   EMISFACT VOL6         HRDOW 0.0 0.0 0.0 0.0 0.0 0.0
   EMISFACT VOL6         HRDOW 0.0 0.0 0.0 0.0 0.0 0.0
** WeekDays:
   EMISFACT VOL7         HRDOW 0.0 0.0 0.0 0.0 0.0 0.0
   EMISFACT VOL7         HRDOW 0.0 0.0 1.0 1.0 1.0 1.0
   EMISFACT VOL7         HRDOW 1.0 1.0 1.0 1.0 0.0 0.0
   EMISFACT VOL7         HRDOW 0.0 0.0 0.0 0.0 0.0 0.0
** Saturday:
   EMISFACT VOL7         HRDOW 0.0 0.0 0.0 0.0 0.0 0.0
   EMISFACT VOL7         HRDOW 0.0 0.0 0.0 0.0 0.0 0.0
   EMISFACT VOL7         HRDOW 0.0 0.0 0.0 0.0 0.0 0.0
   EMISFACT VOL7         HRDOW 0.0 0.0 0.0 0.0 0.0 0.0
** Sunday:
   EMISFACT VOL7         HRDOW 0.0 0.0 0.0 0.0 0.0 0.0
   EMISFACT VOL7         HRDOW 0.0 0.0 0.0 0.0 0.0 0.0
   EMISFACT VOL7         HRDOW 0.0 0.0 0.0 0.0 0.0 0.0
   EMISFACT VOL7         HRDOW 0.0 0.0 0.0 0.0 0.0 0.0
** WeekDays:
   EMISFACT VOL8         HRDOW 0.0 0.0 0.0 0.0 0.0 0.0
   EMISFACT VOL8         HRDOW 0.0 0.0 1.0 1.0 1.0 1.0
   EMISFACT VOL8         HRDOW 1.0 1.0 1.0 1.0 0.0 0.0
```

```
   EMISFACT VOL8         HRDOW 0.0 0.0 0.0 0.0 0.0 0.0
** Saturday:
   EMISFACT VOL8         HRDOW 0.0 0.0 0.0 0.0 0.0 0.0
   EMISFACT VOL8         HRDOW 0.0 0.0 0.0 0.0 0.0 0.0
   EMISFACT VOL8         HRDOW 0.0 0.0 0.0 0.0 0.0 0.0
   EMISFACT VOL8         HRDOW 0.0 0.0 0.0 0.0 0.0 0.0
** Sunday:
   EMISFACT VOL8         HRDOW 0.0 0.0 0.0 0.0 0.0 0.0
   EMISFACT VOL8         HRDOW 0.0 0.0 0.0 0.0 0.0 0.0
   EMISFACT VOL8         HRDOW 0.0 0.0 0.0 0.0 0.0 0.0
   EMISFACT VOL8         HRDOW 0.0 0.0 0.0 0.0 0.0 0.0
** WeekDays:
   EMISFACT VOL9         HRDOW 0.0 0.0 0.0 0.0 0.0 0.0
   EMISFACT VOL9         HRDOW 0.0 0.0 1.0 1.0 1.0 1.0
   EMISFACT VOL9         HRDOW 1.0 1.0 1.0 1.0 0.0 0.0
   EMISFACT VOL9         HRDOW 0.0 0.0 0.0 0.0 0.0 0.0
** Saturday:
   EMISFACT VOL9         HRDOW 0.0 0.0 0.0 0.0 0.0 0.0
   EMISFACT VOL9         HRDOW 0.0 0.0 0.0 0.0 0.0 0.0
   EMISFACT VOL9         HRDOW 0.0 0.0 0.0 0.0 0.0 0.0
   EMISFACT VOL9         HRDOW 0.0 0.0 0.0 0.0 0.0 0.0
** Sunday:
   EMISFACT VOL9         HRDOW 0.0 0.0 0.0 0.0 0.0 0.0
   EMISFACT VOL9         HRDOW 0.0 0.0 0.0 0.0 0.0 0.0
   EMISFACT VOL9         HRDOW 0.0 0.0 0.0 0.0 0.0 0.0
   EMISFACT VOL9         HRDOW 0.0 0.0 0.0 0.0 0.0 0.0
** WeekDays:
   EMISFACT VOL10        HRDOW 0.0 0.0 0.0 0.0 0.0 0.0
   EMISFACT VOL10        HRDOW 0.0 0.0 1.0 1.0 1.0 1.0
   EMISFACT VOL10        HRDOW 1.0 1.0 1.0 1.0 0.0 0.0
   EMISFACT VOL10        HRDOW 0.0 0.0 0.0 0.0 0.0 0.0
** Saturday:
   EMISFACT VOL10        HRDOW 0.0 0.0 0.0 0.0 0.0 0.0
   EMISFACT VOL10        HRDOW 0.0 0.0 0.0 0.0 0.0 0.0
   EMISFACT VOL10        HRDOW 0.0 0.0 0.0 0.0 0.0 0.0
   EMISFACT VOL10        HRDOW 0.0 0.0 0.0 0.0 0.0 0.0
** Sunday:
   EMISFACT VOL10        HRDOW 0.0 0.0 0.0 0.0 0.0 0.0
   EMISFACT VOL10        HRDOW 0.0 0.0 0.0 0.0 0.0 0.0
   EMISFACT VOL10        HRDOW 0.0 0.0 0.0 0.0 0.0 0.0
   EMISFACT VOL10        HRDOW 0.0 0.0 0.0 0.0 0.0 0.0
** WeekDays:
   EMISFACT VOL11        HRDOW 0.0 0.0 0.0 0.0 0.0 0.0
   EMISFACT VOL11        HRDOW 0.0 0.0 1.0 1.0 1.0 1.0
   EMISFACT VOL11        HRDOW 1.0 1.0 1.0 1.0 0.0 0.0
   EMISFACT VOL11        HRDOW 0.0 0.0 0.0 0.0 0.0 0.0
** Saturday:
   EMISFACT VOL11        HRDOW 0.0 0.0 0.0 0.0 0.0 0.0
   EMISFACT VOL11        HRDOW 0.0 0.0 0.0 0.0 0.0 0.0
   EMISFACT VOL11        HRDOW 0.0 0.0 0.0 0.0 0.0 0.0
```

```
   EMISFACT VOL11        HRDOW 0.0 0.0 0.0 0.0 0.0 0.0
** Sunday:
   EMISFACT VOL11        HRDOW 0.0 0.0 0.0 0.0 0.0 0.0
   EMISFACT VOL11        HRDOW 0.0 0.0 0.0 0.0 0.0 0.0
   EMISFACT VOL11        HRDOW 0.0 0.0 0.0 0.0 0.0 0.0
   EMISFACT VOL11        HRDOW 0.0 0.0 0.0 0.0 0.0 0.0
** WeekDays:
   EMISFACT VOL12        HRDOW 0.0 0.0 0.0 0.0 0.0 0.0
   EMISFACT VOL12        HRDOW 0.0 0.0 1.0 1.0 1.0 1.0
   EMISFACT VOL12        HRDOW 1.0 1.0 1.0 1.0 0.0 0.0
   EMISFACT VOL12        HRDOW 0.0 0.0 0.0 0.0 0.0 0.0
** Saturday:
   EMISFACT VOL12        HRDOW 0.0 0.0 0.0 0.0 0.0 0.0
   EMISFACT VOL12        HRDOW 0.0 0.0 0.0 0.0 0.0 0.0
   EMISFACT VOL12        HRDOW 0.0 0.0 0.0 0.0 0.0 0.0
   EMISFACT VOL12        HRDOW 0.0 0.0 0.0 0.0 0.0 0.0
** Sunday:
   EMISFACT VOL12        HRDOW 0.0 0.0 0.0 0.0 0.0 0.0
   EMISFACT VOL12        HRDOW 0.0 0.0 0.0 0.0 0.0 0.0
   EMISFACT VOL12        HRDOW 0.0 0.0 0.0 0.0 0.0 0.0
   EMISFACT VOL12        HRDOW 0.0 0.0 0.0 0.0 0.0 0.0
** WeekDays:
   EMISFACT VOL13        HRDOW 0.0 0.0 0.0 0.0 0.0 0.0
   EMISFACT VOL13        HRDOW 0.0 0.0 1.0 1.0 1.0 1.0
   EMISFACT VOL13        HRDOW 1.0 1.0 1.0 1.0 0.0 0.0
   EMISFACT VOL13        HRDOW 0.0 0.0 0.0 0.0 0.0 0.0
** Saturday:
   EMISFACT VOL13        HRDOW 0.0 0.0 0.0 0.0 0.0 0.0
   EMISFACT VOL13        HRDOW 0.0 0.0 0.0 0.0 0.0 0.0
   EMISFACT VOL13        HRDOW 0.0 0.0 0.0 0.0 0.0 0.0
   EMISFACT VOL13        HRDOW 0.0 0.0 0.0 0.0 0.0 0.0
** Sunday:
   EMISFACT VOL13        HRDOW 0.0 0.0 0.0 0.0 0.0 0.0
   EMISFACT VOL13        HRDOW 0.0 0.0 0.0 0.0 0.0 0.0
   EMISFACT VOL13        HRDOW 0.0 0.0 0.0 0.0 0.0 0.0
   EMISFACT VOL13        HRDOW 0.0 0.0 0.0 0.0 0.0 0.0
** WeekDays:
   EMISFACT VOL14        HRDOW 0.0 0.0 0.0 0.0 0.0 0.0
   EMISFACT VOL14        HRDOW 0.0 0.0 1.0 1.0 1.0 1.0
   EMISFACT VOL14        HRDOW 1.0 1.0 1.0 1.0 0.0 0.0
   EMISFACT VOL14        HRDOW 0.0 0.0 0.0 0.0 0.0 0.0
** Saturday:
   EMISFACT VOL14        HRDOW 0.0 0.0 0.0 0.0 0.0 0.0
   EMISFACT VOL14        HRDOW 0.0 0.0 0.0 0.0 0.0 0.0
   EMISFACT VOL14        HRDOW 0.0 0.0 0.0 0.0 0.0 0.0
   EMISFACT VOL14        HRDOW 0.0 0.0 0.0 0.0 0.0 0.0
** Sunday:
   EMISFACT VOL14        HRDOW 0.0 0.0 0.0 0.0 0.0 0.0
   EMISFACT VOL14        HRDOW 0.0 0.0 0.0 0.0 0.0 0.0
   EMISFACT VOL14        HRDOW 0.0 0.0 0.0 0.0 0.0 0.0
```

```
   EMISFACT VOL14        HRDOW 0.0 0.0 0.0 0.0 0.0 0.0
** WeekDays:
   EMISFACT VOL15        HRDOW 0.0 0.0 0.0 0.0 0.0 0.0
   EMISFACT VOL15        HRDOW 0.0 0.0 1.0 1.0 1.0 1.0
   EMISFACT VOL15        HRDOW 1.0 1.0 1.0 1.0 0.0 0.0
   EMISFACT VOL15        HRDOW 0.0 0.0 0.0 0.0 0.0 0.0
** Saturday:
   EMISFACT VOL15        HRDOW 0.0 0.0 0.0 0.0 0.0 0.0
   EMISFACT VOL15        HRDOW 0.0 0.0 0.0 0.0 0.0 0.0
   EMISFACT VOL15        HRDOW 0.0 0.0 0.0 0.0 0.0 0.0
   EMISFACT VOL15        HRDOW 0.0 0.0 0.0 0.0 0.0 0.0
** Sunday:
   EMISFACT VOL15        HRDOW 0.0 0.0 0.0 0.0 0.0 0.0
   EMISFACT VOL15        HRDOW 0.0 0.0 0.0 0.0 0.0 0.0
   EMISFACT VOL15        HRDOW 0.0 0.0 0.0 0.0 0.0 0.0
   EMISFACT VOL15        HRDOW 0.0 0.0 0.0 0.0 0.0 0.0
** WeekDays:
   EMISFACT VOL16        HRDOW 0.0 0.0 0.0 0.0 0.0 0.0
   EMISFACT VOL16        HRDOW 0.0 0.0 1.0 1.0 1.0 1.0
   EMISFACT VOL16        HRDOW 1.0 1.0 1.0 1.0 0.0 0.0
   EMISFACT VOL16        HRDOW 0.0 0.0 0.0 0.0 0.0 0.0
** Saturday:
   EMISFACT VOL16        HRDOW 0.0 0.0 0.0 0.0 0.0 0.0
   EMISFACT VOL16        HRDOW 0.0 0.0 0.0 0.0 0.0 0.0
   EMISFACT VOL16        HRDOW 0.0 0.0 0.0 0.0 0.0 0.0
   EMISFACT VOL16        HRDOW 0.0 0.0 0.0 0.0 0.0 0.0
** Sunday:
   EMISFACT VOL16        HRDOW 0.0 0.0 0.0 0.0 0.0 0.0
   EMISFACT VOL16        HRDOW 0.0 0.0 0.0 0.0 0.0 0.0
   EMISFACT VOL16        HRDOW 0.0 0.0 0.0 0.0 0.0 0.0
   EMISFACT VOL16        HRDOW 0.0 0.0 0.0 0.0 0.0 0.0
** WeekDays:
   EMISFACT VOL17        HRDOW 0.0 0.0 0.0 0.0 0.0 0.0
   EMISFACT VOL17        HRDOW 0.0 0.0 1.0 1.0 1.0 1.0
   EMISFACT VOL17        HRDOW 1.0 1.0 1.0 1.0 0.0 0.0
   EMISFACT VOL17        HRDOW 0.0 0.0 0.0 0.0 0.0 0.0
** Saturday:
   EMISFACT VOL17        HRDOW 0.0 0.0 0.0 0.0 0.0 0.0
   EMISFACT VOL17        HRDOW 0.0 0.0 0.0 0.0 0.0 0.0
   EMISFACT VOL17        HRDOW 0.0 0.0 0.0 0.0 0.0 0.0
   EMISFACT VOL17        HRDOW 0.0 0.0 0.0 0.0 0.0 0.0
** Sunday:
   EMISFACT VOL17        HRDOW 0.0 0.0 0.0 0.0 0.0 0.0
   EMISFACT VOL17        HRDOW 0.0 0.0 0.0 0.0 0.0 0.0
   EMISFACT VOL17        HRDOW 0.0 0.0 0.0 0.0 0.0 0.0
   EMISFACT VOL17        HRDOW 0.0 0.0 0.0 0.0 0.0 0.0
** WeekDays:
   EMISFACT VOL18        HRDOW 0.0 0.0 0.0 0.0 0.0 0.0
   EMISFACT VOL18        HRDOW 0.0 0.0 1.0 1.0 1.0 1.0
   EMISFACT VOL18        HRDOW 1.0 1.0 1.0 1.0 0.0 0.0
```

```
   EMISFACT VOL18        HRDOW 0.0 0.0 0.0 0.0 0.0 0.0
** Saturday:
   EMISFACT VOL18        HRDOW 0.0 0.0 0.0 0.0 0.0 0.0
   EMISFACT VOL18        HRDOW 0.0 0.0 0.0 0.0 0.0 0.0
   EMISFACT VOL18        HRDOW 0.0 0.0 0.0 0.0 0.0 0.0
   EMISFACT VOL18        HRDOW 0.0 0.0 0.0 0.0 0.0 0.0
** Sunday:
   EMISFACT VOL18        HRDOW 0.0 0.0 0.0 0.0 0.0 0.0
   EMISFACT VOL18        HRDOW 0.0 0.0 0.0 0.0 0.0 0.0
   EMISFACT VOL18        HRDOW 0.0 0.0 0.0 0.0 0.0 0.0
   EMISFACT VOL18        HRDOW 0.0 0.0 0.0 0.0 0.0 0.0
** WeekDays:
   EMISFACT VOL19        HRDOW 0.0 0.0 0.0 0.0 0.0 0.0
   EMISFACT VOL19        HRDOW 0.0 0.0 1.0 1.0 1.0 1.0
   EMISFACT VOL19        HRDOW 1.0 1.0 1.0 1.0 0.0 0.0
   EMISFACT VOL19        HRDOW 0.0 0.0 0.0 0.0 0.0 0.0
** Saturday:
   EMISFACT VOL19        HRDOW 0.0 0.0 0.0 0.0 0.0 0.0
   EMISFACT VOL19        HRDOW 0.0 0.0 0.0 0.0 0.0 0.0
   EMISFACT VOL19        HRDOW 0.0 0.0 0.0 0.0 0.0 0.0
   EMISFACT VOL19        HRDOW 0.0 0.0 0.0 0.0 0.0 0.0
** Sunday:
   EMISFACT VOL19        HRDOW 0.0 0.0 0.0 0.0 0.0 0.0
   EMISFACT VOL19        HRDOW 0.0 0.0 0.0 0.0 0.0 0.0
   EMISFACT VOL19        HRDOW 0.0 0.0 0.0 0.0 0.0 0.0
   EMISFACT VOL19        HRDOW 0.0 0.0 0.0 0.0 0.0 0.0
** WeekDays:
   EMISFACT VOL20        HRDOW 0.0 0.0 0.0 0.0 0.0 0.0
   EMISFACT VOL20        HRDOW 0.0 0.0 1.0 1.0 1.0 1.0
   EMISFACT VOL20        HRDOW 1.0 1.0 1.0 1.0 0.0 0.0
   EMISFACT VOL20        HRDOW 0.0 0.0 0.0 0.0 0.0 0.0
** Saturday:
   EMISFACT VOL20        HRDOW 0.0 0.0 0.0 0.0 0.0 0.0
   EMISFACT VOL20        HRDOW 0.0 0.0 0.0 0.0 0.0 0.0
   EMISFACT VOL20        HRDOW 0.0 0.0 0.0 0.0 0.0 0.0
   EMISFACT VOL20        HRDOW 0.0 0.0 0.0 0.0 0.0 0.0
** Sunday:
   EMISFACT VOL20        HRDOW 0.0 0.0 0.0 0.0 0.0 0.0
   EMISFACT VOL20        HRDOW 0.0 0.0 0.0 0.0 0.0 0.0
   EMISFACT VOL20        HRDOW 0.0 0.0 0.0 0.0 0.0 0.0
   EMISFACT VOL20        HRDOW 0.0 0.0 0.0 0.0 0.0 0.0
** WeekDays:
   EMISFACT VOL21        HRDOW 0.0 0.0 0.0 0.0 0.0 0.0
   EMISFACT VOL21        HRDOW 0.0 0.0 1.0 1.0 1.0 1.0
   EMISFACT VOL21        HRDOW 1.0 1.0 1.0 1.0 0.0 0.0
   EMISFACT VOL21        HRDOW 0.0 0.0 0.0 0.0 0.0 0.0
** Saturday:
   EMISFACT VOL21        HRDOW 0.0 0.0 0.0 0.0 0.0 0.0
   EMISFACT VOL21        HRDOW 0.0 0.0 0.0 0.0 0.0 0.0
   EMISFACT VOL21        HRDOW 0.0 0.0 0.0 0.0 0.0 0.0
```

```
   EMISFACT VOL21        HRDOW 0.0 0.0 0.0 0.0 0.0 0.0
** Sunday:
   EMISFACT VOL21        HRDOW 0.0 0.0 0.0 0.0 0.0 0.0
   EMISFACT VOL21        HRDOW 0.0 0.0 0.0 0.0 0.0 0.0
   EMISFACT VOL21        HRDOW 0.0 0.0 0.0 0.0 0.0 0.0
   EMISFACT VOL21        HRDOW 0.0 0.0 0.0 0.0 0.0 0.0
** WeekDays:
   EMISFACT VOL22        HRDOW 0.0 0.0 0.0 0.0 0.0 0.0
   EMISFACT VOL22        HRDOW 0.0 0.0 1.0 1.0 1.0 1.0
   EMISFACT VOL22        HRDOW 1.0 1.0 1.0 1.0 0.0 0.0
   EMISFACT VOL22        HRDOW 0.0 0.0 0.0 0.0 0.0 0.0
** Saturday:
   EMISFACT VOL22        HRDOW 0.0 0.0 0.0 0.0 0.0 0.0
   EMISFACT VOL22        HRDOW 0.0 0.0 0.0 0.0 0.0 0.0
   EMISFACT VOL22        HRDOW 0.0 0.0 0.0 0.0 0.0 0.0
   EMISFACT VOL22        HRDOW 0.0 0.0 0.0 0.0 0.0 0.0
** Sunday:
   EMISFACT VOL22        HRDOW 0.0 0.0 0.0 0.0 0.0 0.0
   EMISFACT VOL22        HRDOW 0.0 0.0 0.0 0.0 0.0 0.0
   EMISFACT VOL22        HRDOW 0.0 0.0 0.0 0.0 0.0 0.0
   EMISFACT VOL22        HRDOW 0.0 0.0 0.0 0.0 0.0 0.0
** WeekDays:
   EMISFACT VOL23        HRDOW 0.0 0.0 0.0 0.0 0.0 0.0
   EMISFACT VOL23        HRDOW 0.0 0.0 1.0 1.0 1.0 1.0
   EMISFACT VOL23        HRDOW 1.0 1.0 1.0 1.0 0.0 0.0
   EMISFACT VOL23        HRDOW 0.0 0.0 0.0 0.0 0.0 0.0
** Saturday:
   EMISFACT VOL23        HRDOW 0.0 0.0 0.0 0.0 0.0 0.0
   EMISFACT VOL23        HRDOW 0.0 0.0 0.0 0.0 0.0 0.0
   EMISFACT VOL23        HRDOW 0.0 0.0 0.0 0.0 0.0 0.0
   EMISFACT VOL23        HRDOW 0.0 0.0 0.0 0.0 0.0 0.0
** Sunday:
   EMISFACT VOL23        HRDOW 0.0 0.0 0.0 0.0 0.0 0.0
   EMISFACT VOL23        HRDOW 0.0 0.0 0.0 0.0 0.0 0.0
   EMISFACT VOL23        HRDOW 0.0 0.0 0.0 0.0 0.0 0.0
   EMISFACT VOL23        HRDOW 0.0 0.0 0.0 0.0 0.0 0.0
** WeekDays:
   EMISFACT VOL24        HRDOW 0.0 0.0 0.0 0.0 0.0 0.0
   EMISFACT VOL24        HRDOW 0.0 0.0 1.0 1.0 1.0 1.0
   EMISFACT VOL24        HRDOW 1.0 1.0 1.0 1.0 0.0 0.0
   EMISFACT VOL24        HRDOW 0.0 0.0 0.0 0.0 0.0 0.0
** Saturday:
   EMISFACT VOL24        HRDOW 0.0 0.0 0.0 0.0 0.0 0.0
   EMISFACT VOL24        HRDOW 0.0 0.0 0.0 0.0 0.0 0.0
   EMISFACT VOL24        HRDOW 0.0 0.0 0.0 0.0 0.0 0.0
   EMISFACT VOL24        HRDOW 0.0 0.0 0.0 0.0 0.0 0.0
** Sunday:
   EMISFACT VOL24        HRDOW 0.0 0.0 0.0 0.0 0.0 0.0
   EMISFACT VOL24        HRDOW 0.0 0.0 0.0 0.0 0.0 0.0
   EMISFACT VOL24        HRDOW 0.0 0.0 0.0 0.0 0.0 0.0
```

```
   EMISFACT VOL24        HRDOW 0.0 0.0 0.0 0.0 0.0 0.0
** WeekDays:
   EMISFACT VOL25        HRDOW 0.0 0.0 0.0 0.0 0.0 0.0
   EMISFACT VOL25        HRDOW 0.0 0.0 1.0 1.0 1.0 1.0
   EMISFACT VOL25        HRDOW 1.0 1.0 1.0 1.0 0.0 0.0
   EMISFACT VOL25        HRDOW 0.0 0.0 0.0 0.0 0.0 0.0
** Saturday:
   EMISFACT VOL25        HRDOW 0.0 0.0 0.0 0.0 0.0 0.0
   EMISFACT VOL25        HRDOW 0.0 0.0 0.0 0.0 0.0 0.0
   EMISFACT VOL25        HRDOW 0.0 0.0 0.0 0.0 0.0 0.0
   EMISFACT VOL25        HRDOW 0.0 0.0 0.0 0.0 0.0 0.0
** Sunday:
   EMISFACT VOL25        HRDOW 0.0 0.0 0.0 0.0 0.0 0.0
   EMISFACT VOL25        HRDOW 0.0 0.0 0.0 0.0 0.0 0.0
   EMISFACT VOL25        HRDOW 0.0 0.0 0.0 0.0 0.0 0.0
   EMISFACT VOL25        HRDOW 0.0 0.0 0.0 0.0 0.0 0.0
** WeekDays:
   EMISFACT VOL26        HRDOW 0.0 0.0 0.0 0.0 0.0 0.0
   EMISFACT VOL26        HRDOW 0.0 0.0 1.0 1.0 1.0 1.0
   EMISFACT VOL26        HRDOW 1.0 1.0 1.0 1.0 0.0 0.0
   EMISFACT VOL26        HRDOW 0.0 0.0 0.0 0.0 0.0 0.0
** Saturday:
   EMISFACT VOL26        HRDOW 0.0 0.0 0.0 0.0 0.0 0.0
   EMISFACT VOL26        HRDOW 0.0 0.0 0.0 0.0 0.0 0.0
   EMISFACT VOL26        HRDOW 0.0 0.0 0.0 0.0 0.0 0.0
   EMISFACT VOL26        HRDOW 0.0 0.0 0.0 0.0 0.0 0.0
** Sunday:
   EMISFACT VOL26        HRDOW 0.0 0.0 0.0 0.0 0.0 0.0
   EMISFACT VOL26        HRDOW 0.0 0.0 0.0 0.0 0.0 0.0
   EMISFACT VOL26        HRDOW 0.0 0.0 0.0 0.0 0.0 0.0
   EMISFACT VOL26        HRDOW 0.0 0.0 0.0 0.0 0.0 0.0
** WeekDays:
   EMISFACT VOL27        HRDOW 0.0 0.0 0.0 0.0 0.0 0.0
   EMISFACT VOL27        HRDOW 0.0 0.0 1.0 1.0 1.0 1.0
   EMISFACT VOL27        HRDOW 1.0 1.0 1.0 1.0 0.0 0.0
   EMISFACT VOL27        HRDOW 0.0 0.0 0.0 0.0 0.0 0.0
** Saturday:
   EMISFACT VOL27        HRDOW 0.0 0.0 0.0 0.0 0.0 0.0
   EMISFACT VOL27        HRDOW 0.0 0.0 0.0 0.0 0.0 0.0
   EMISFACT VOL27        HRDOW 0.0 0.0 0.0 0.0 0.0 0.0
   EMISFACT VOL27        HRDOW 0.0 0.0 0.0 0.0 0.0 0.0
** Sunday:
   EMISFACT VOL27        HRDOW 0.0 0.0 0.0 0.0 0.0 0.0
   EMISFACT VOL27        HRDOW 0.0 0.0 0.0 0.0 0.0 0.0
   EMISFACT VOL27        HRDOW 0.0 0.0 0.0 0.0 0.0 0.0
   EMISFACT VOL27        HRDOW 0.0 0.0 0.0 0.0 0.0 0.0
** WeekDays:
   EMISFACT VOL28        HRDOW 0.0 0.0 0.0 0.0 0.0 0.0
   EMISFACT VOL28        HRDOW 0.0 0.0 1.0 1.0 1.0 1.0
   EMISFACT VOL28        HRDOW 1.0 1.0 1.0 1.0 0.0 0.0
```

```
   EMISFACT VOL28        HRDOW 0.0 0.0 0.0 0.0 0.0 0.0
** Saturday:
   EMISFACT VOL28        HRDOW 0.0 0.0 0.0 0.0 0.0 0.0
   EMISFACT VOL28        HRDOW 0.0 0.0 0.0 0.0 0.0 0.0
   EMISFACT VOL28        HRDOW 0.0 0.0 0.0 0.0 0.0 0.0
   EMISFACT VOL28        HRDOW 0.0 0.0 0.0 0.0 0.0 0.0
** Sunday:
   EMISFACT VOL28        HRDOW 0.0 0.0 0.0 0.0 0.0 0.0
   EMISFACT VOL28        HRDOW 0.0 0.0 0.0 0.0 0.0 0.0
   EMISFACT VOL28        HRDOW 0.0 0.0 0.0 0.0 0.0 0.0
   EMISFACT VOL28        HRDOW 0.0 0.0 0.0 0.0 0.0 0.0
** WeekDays:
   EMISFACT VOL29        HRDOW 0.0 0.0 0.0 0.0 0.0 0.0
   EMISFACT VOL29        HRDOW 0.0 0.0 1.0 1.0 1.0 1.0
   EMISFACT VOL29        HRDOW 1.0 1.0 1.0 1.0 0.0 0.0
   EMISFACT VOL29        HRDOW 0.0 0.0 0.0 0.0 0.0 0.0
** Saturday:
   EMISFACT VOL29        HRDOW 0.0 0.0 0.0 0.0 0.0 0.0
   EMISFACT VOL29        HRDOW 0.0 0.0 0.0 0.0 0.0 0.0
   EMISFACT VOL29        HRDOW 0.0 0.0 0.0 0.0 0.0 0.0
   EMISFACT VOL29        HRDOW 0.0 0.0 0.0 0.0 0.0 0.0
** Sunday:
   EMISFACT VOL29        HRDOW 0.0 0.0 0.0 0.0 0.0 0.0
   EMISFACT VOL29        HRDOW 0.0 0.0 0.0 0.0 0.0 0.0
   EMISFACT VOL29        HRDOW 0.0 0.0 0.0 0.0 0.0 0.0
   EMISFACT VOL29        HRDOW 0.0 0.0 0.0 0.0 0.0 0.0
** WeekDays:
   EMISFACT VOL30        HRDOW 0.0 0.0 0.0 0.0 0.0 0.0
   EMISFACT VOL30        HRDOW 0.0 0.0 1.0 1.0 1.0 1.0
   EMISFACT VOL30        HRDOW 1.0 1.0 1.0 1.0 0.0 0.0
   EMISFACT VOL30        HRDOW 0.0 0.0 0.0 0.0 0.0 0.0
** Saturday:
   EMISFACT VOL30        HRDOW 0.0 0.0 0.0 0.0 0.0 0.0
   EMISFACT VOL30        HRDOW 0.0 0.0 0.0 0.0 0.0 0.0
   EMISFACT VOL30        HRDOW 0.0 0.0 0.0 0.0 0.0 0.0
   EMISFACT VOL30        HRDOW 0.0 0.0 0.0 0.0 0.0 0.0
** Sunday:
   EMISFACT VOL30        HRDOW 0.0 0.0 0.0 0.0 0.0 0.0
   EMISFACT VOL30        HRDOW 0.0 0.0 0.0 0.0 0.0 0.0
   EMISFACT VOL30        HRDOW 0.0 0.0 0.0 0.0 0.0 0.0
   EMISFACT VOL30        HRDOW 0.0 0.0 0.0 0.0 0.0 0.0
** WeekDays:
   EMISFACT VOL31        HRDOW 0.0 0.0 0.0 0.0 0.0 0.0
   EMISFACT VOL31        HRDOW 0.0 0.0 1.0 1.0 1.0 1.0
   EMISFACT VOL31        HRDOW 1.0 1.0 1.0 1.0 0.0 0.0
   EMISFACT VOL31        HRDOW 0.0 0.0 0.0 0.0 0.0 0.0
** Saturday:
   EMISFACT VOL31        HRDOW 0.0 0.0 0.0 0.0 0.0 0.0
   EMISFACT VOL31        HRDOW 0.0 0.0 0.0 0.0 0.0 0.0
   EMISFACT VOL31        HRDOW 0.0 0.0 0.0 0.0 0.0 0.0
```

```
   EMISFACT VOL31        HRDOW 0.0 0.0 0.0 0.0 0.0 0.0
** Sunday:
   EMISFACT VOL31        HRDOW 0.0 0.0 0.0 0.0 0.0 0.0
   EMISFACT VOL31        HRDOW 0.0 0.0 0.0 0.0 0.0 0.0
   EMISFACT VOL31        HRDOW 0.0 0.0 0.0 0.0 0.0 0.0
   EMISFACT VOL31        HRDOW 0.0 0.0 0.0 0.0 0.0 0.0
** WeekDays:
   EMISFACT VOL32        HRDOW 0.0 0.0 0.0 0.0 0.0 0.0
   EMISFACT VOL32        HRDOW 0.0 0.0 1.0 1.0 1.0 1.0
   EMISFACT VOL32        HRDOW 1.0 1.0 1.0 1.0 0.0 0.0
   EMISFACT VOL32        HRDOW 0.0 0.0 0.0 0.0 0.0 0.0
** Saturday:
   EMISFACT VOL32        HRDOW 0.0 0.0 0.0 0.0 0.0 0.0
   EMISFACT VOL32        HRDOW 0.0 0.0 0.0 0.0 0.0 0.0
   EMISFACT VOL32        HRDOW 0.0 0.0 0.0 0.0 0.0 0.0
   EMISFACT VOL32        HRDOW 0.0 0.0 0.0 0.0 0.0 0.0
** Sunday:
   EMISFACT VOL32        HRDOW 0.0 0.0 0.0 0.0 0.0 0.0
   EMISFACT VOL32        HRDOW 0.0 0.0 0.0 0.0 0.0 0.0
   EMISFACT VOL32        HRDOW 0.0 0.0 0.0 0.0 0.0 0.0
   EMISFACT VOL32        HRDOW 0.0 0.0 0.0 0.0 0.0 0.0
** WeekDays:
   EMISFACT VOL33        HRDOW 0.0 0.0 0.0 0.0 0.0 0.0
   EMISFACT VOL33        HRDOW 0.0 0.0 1.0 1.0 1.0 1.0
   EMISFACT VOL33        HRDOW 1.0 1.0 1.0 1.0 0.0 0.0
   EMISFACT VOL33        HRDOW 0.0 0.0 0.0 0.0 0.0 0.0
** Saturday:
   EMISFACT VOL33        HRDOW 0.0 0.0 0.0 0.0 0.0 0.0
   EMISFACT VOL33        HRDOW 0.0 0.0 0.0 0.0 0.0 0.0
   EMISFACT VOL33        HRDOW 0.0 0.0 0.0 0.0 0.0 0.0
   EMISFACT VOL33        HRDOW 0.0 0.0 0.0 0.0 0.0 0.0
** Sunday:
   EMISFACT VOL33        HRDOW 0.0 0.0 0.0 0.0 0.0 0.0
   EMISFACT VOL33        HRDOW 0.0 0.0 0.0 0.0 0.0 0.0
   EMISFACT VOL33        HRDOW 0.0 0.0 0.0 0.0 0.0 0.0
   EMISFACT VOL33        HRDOW 0.0 0.0 0.0 0.0 0.0 0.0
   SRCGROUP ALL
SO FINISHED
**
**************************************
** AERMOD Receptor Pathway
**************************************
**
**
RE STARTING
   INCLUDED "Cons LST CO.rou"
RE FINISHED
**
**************************************
** AERMOD Meteorology Pathway
```

```
**************************************
**
**
ME STARTING
   SURFFILE PERI_V9_ADJU\PERI_v9.SFC
   PROFFILE PERI_V9_ADJU\PERI_v9.PFL
   SURFDATA 3171 2010
   UAIRDATA 3190 2010
   SITEDATA 99999 2010
   PROFBASE 442.0 METERS
ME FINISHED
**
**************************************
** AERMOD Output Pathway
**************************************
**
**
OU STARTING
   RECTABLE ALLAVE 1ST
   RECTABLE 1 1ST
   RECTABLE 8 1ST
** Auto-Generated Plotfiles
   PLOTFILE 1 ALL 1ST "CONS LST CO.AD\01H1GALL.PLT" 31
   PLOTFILE 8 ALL 1ST "CONS LST CO.AD\08H1GALL.PLT" 32
   SUMMFILE "Cons LST CO.sum"
OU FINISHED


  *** Message Summary For AERMOD Model Setup ***

  --------- Summary of Total Messages --------

 A Total of            0 Fatal Error Message(s)
 A Total of            2 Warning Message(s)
 A Total of            0 Informational Message(s)


    ******** FATAL ERROR MESSAGES ********
              ***  NONE  ***


    ********   WARNING MESSAGES   ********
 ME W186     610       MEOPEN: THRESH_1MIN 1-min ASOS wind speed threshold used
      0.50
 ME W187     610       MEOPEN: ADJ_U* Option for Stable Low Winds used in AERMET


 *********************************
 *** SETUP Finishes Successfully ***
 *********************************
```

 *** MODELOPTs: RegDFAULT CONC ELEV FLGPOL URBAN ADJ_U*

                                          ***   MODEL SETUP OPTIONS SUMMARY
  ***
 - - -

```
                and:      0 SWPOINT source(s)


 **Model Set To Continue RUNning After the Setup Testing.

 **The AERMET Input Meteorological Data Version Date:  16216

 **Output Options Selected:
          Model Outputs Tables of Highest Short Term Values by Receptor (RECTABLE
Keyword)
          Model Outputs External File(s) of High Values for Plotting (PLOTFILE
Keyword)
          Model Outputs Separate Summary File of High Ranked Values (SUMMFILE
Keyword)

 **NOTE:  The Following Flags May Appear Following CONC Values:  c for Calm Hours
                                                                 m for Missing
Hours
                                                                 b for Both Calm
and Missing Hours

 **Misc. Inputs:  Base Elev. for Pot. Temp. Profile (m MSL) =   442.00 ;  Decay
Coef. =    0.000     ;  Rot. Angle =     0.0
                  Emission Units = GRAMS/SEC                                 ;
Emission Rate Unit Factor =   0.10000E+07
                  Output Units   = MICROGRAMS/M**3

 **Approximate Storage Requirements of Model =      3.5 MB of RAM.

 **Input Runstream File:          aermod.inp

 **Output Print File:             aermod.out


 **Detailed Error/Message File:   Cons LST CO.err

 **File for Summary of Results:   Cons LST CO.sum

↟ *** AERMOD - VERSION 23132  ***   ***
C:\Users\adadabhoy\Desktop\AERMOD\16056-Keller Crossing Construction ***
10/31/24
 *** AERMET - VERSION  16216 ***   ***
                       ***        17:02:43

                                  PAGE   2
 *** MODELOPTs:    RegDFAULT  CONC  ELEV  FLGPOL  URBAN  ADJ_U*


                                                  *** VOLUME SOURCE DATA ***
```

SOURCE ID	NUMBER PART. CATS.	EMISSION RATE (GRAMS/SEC)	X (METERS)	Y (METERS)	BASE ELEV. (METERS)	RELEASE HEIGHT (METERS)	INIT. SY (METERS)	INIT. SZ (METERS)	URBAN SOURCE	EMISSION RATE SCALAR VARY BY	AIRCRAFT
VOL2	0	0.39059E-01	491245.5	3720910.3	437.1	5.00	41.11	1.40	YES	HRDOW	NO
VOL3	0	0.39059E-01	491281.6	3720991.2	438.8	5.00	41.11	1.40	YES	HRDOW	NO
VOL4	0	0.39059E-01	491317.8	3721040.4	438.1	5.00	41.11	1.40	YES	HRDOW	NO
VOL5	0	0.39059E-01	491385.9	3721095.5	437.0	5.00	41.11	1.40	YES	HRDOW	NO
VOL6	0	0.39059E-01	491419.2	3721186.8	439.1	5.00	41.11	1.40	YES	HRDOW	NO
VOL7	0	0.39059E-01	491471.4	3721244.7	444.9	5.00	41.11	1.40	YES	HRDOW	NO
VOL8	0	0.39059E-01	491513.4	3721307.1	453.6	5.00	41.11	1.40	YES	HRDOW	NO
VOL9	0	0.39059E-01	491578.6	3721379.5	455.5	5.00	41.11	1.40	YES	HRDOW	NO
VOL10	0	0.39059E-01	491646.7	3721467.9	449.5	5.00	41.11	1.40	YES	HRDOW	NO
VOL11	0	0.39059E-01	491066.5	3720905.5	437.7	5.00	41.11	1.40	YES	HRDOW	NO
VOL12	0	0.39059E-01	490886.4	3720906.6	445.4	5.00	41.11	1.40	YES	HRDOW	NO
VOL13	0	0.39059E-01	490704.8	3720902.2	445.6	5.00	41.11	1.40	YES	HRDOW	NO
VOL14	0	0.39059E-01	490703.4	3721076.6	456.8	5.00	41.11	1.40	YES	HRDOW	NO
VOL15	0	0.39059E-01	490697.6	3721262.1	463.1	5.00	41.11	1.40	YES	HRDOW	NO
VOL16	0	0.39059E-01	490694.7	3721443.3	458.6	5.00	41.11	1.40	YES	HRDOW	NO
VOL17	0	0.39059E-01	490883.1	3721085.3	447.1	5.00	41.11	1.40	YES	HRDOW	NO
VOL18	0	0.39059E-01	491067.1	3721083.9	448.5	5.00	41.11	1.40	YES	HRDOW	NO
VOL19	0	0.39059E-01	490880.2	3721265.0	458.4	5.00	41.11	1.40	YES	HRDOW	NO
VOL20	0	0.39059E-01	490874.4	3721443.3	462.6	5.00	41.11	1.40	YES	HRDOW	NO
VOL21	0	0.39059E-01	491055.5	3721441.8	466.2	5.00	41.11	1.40	YES	HRDOW	NO
VOL22	0	0.39059E-01	491055.5	3721265.0	457.2	5.00	41.11				

```
1.40     YES   HRDOW            NO
 VOL23           0   0.39059E-01  491216.4 3721088.2   450.8     5.00    41.11
1.40     YES   HRDOW            NO
 VOL24           0   0.39059E-01  491235.2 3721269.4   452.7     5.00    41.11
1.40     YES   HRDOW            NO
 VOL25           0   0.39059E-01  491238.1 3721441.8   449.4     5.00    41.11
1.40     YES   HRDOW            NO
 VOL26           0   0.39059E-01  491412.0 3721360.7   451.5     5.00    41.11
1.40     YES   HRDOW            NO
 VOL27           0   0.39059E-01  491416.3 3721543.3   471.1     5.00    41.11
1.40     YES   HRDOW            NO
 VOL28           0   0.39059E-01  490691.8 3721541.8   461.9     5.00    41.11
1.40     YES   HRDOW            NO
 VOL29           0   0.39059E-01  490872.9 3721541.8   463.9     5.00    41.11
1.40     YES   HRDOW            NO
 VOL30           0   0.39059E-01  491048.3 3721540.4   468.4     5.00    41.11
1.40     YES   HRDOW            NO
 VOL31           0   0.39059E-01  491228.0 3721541.8   454.1     5.00    41.11
1.40     YES   HRDOW            NO
 VOL32           0   0.39059E-01  491598.9 3721543.3   460.3     5.00    41.11
1.40     YES   HRDOW            NO
 VOL33           0   0.39059E-01  491772.8 3721546.2   456.9     5.00    41.11
1.40     YES   HRDOW            NO
 *** AERMOD - VERSION 23132  ***   ***
C:\Users\adadabhoy\Desktop\AERMOD\16056-Keller Crossing Construction ***
10/31/24
 *** AERMET - VERSION  16216 ***   ***
                       ***        17:02:43

                                  PAGE   3
 *** MODELOPTs:    RegDFAULT  CONC  ELEV  FLGPOL  URBAN  ADJ_U*


                                          *** SOURCE IDs DEFINING SOURCE GROUPS
***

 SRCGROUP ID                                          SOURCE IDs
 -----------                                          ----------


  ALL        VOL2        , VOL3        , VOL4        , VOL5        , VOL6        ,
VOL7        , VOL8        , VOL9        ,

             VOL10       , VOL11       , VOL12       , VOL13       , VOL14       ,
VOL15       , VOL16       , VOL17       ,

             VOL18       , VOL19       , VOL20       , VOL21       , VOL22       ,
VOL23       , VOL24       , VOL25       ,

             VOL26       , VOL27       , VOL28       , VOL29       , VOL30       ,
```

*** SOURCE IDs DEFINED AS URBAN SOURCES ***

URBAN ID	URBAN POP	SOURCE IDs

2189641. VOL2 , VOL3 , VOL4 , VOL5 , VOL6 , VOL7 , VOL8 , VOL9 ,

VOL10 , VOL11 , VOL12 , VOL13 , VOL14 , VOL15 , VOL16 , VOL17 ,

VOL18 , VOL19 , VOL20 , VOL21 , VOL22 , VOL23 , VOL24 , VOL25 ,

VOL26 , VOL27 , VOL28 , VOL29 , VOL30 , VOL31 , VOL32 , VOL33 ,

* SOURCE EMISSION RATE SCALARS WHICH VARY DIURNALLY AND BY DAY OF WEEK (HRDOW) *

SOURCE ID = VOL2 ; SOURCE TYPE = VOLUME :

HOUR	SCALAR	HOUR	SCALAR	HOUR	SCALAR	HOUR	SCALAR	HOUR	SCALAR	HOUR	SCALAR	HOUR	SCALAR	HOUR	SCALAR

DAY OF WEEK = WEEKDAY

1	.0000E+00	2	.0000E+00	3	.0000E+00	4	.0000E+00	5	.0000E+00
6	.0000E+00	7	.0000E+00	8	.0000E+00				

```
    9  .1000E+01   10  .1000E+01   11  .1000E+01   12  .1000E+01   13  .1000E+01
14  .1000E+01   15  .1000E+01   16  .1000E+01
   17  .0000E+00   18  .0000E+00   19  .0000E+00   20  .0000E+00   21  .0000E+00
22  .0000E+00   23  .0000E+00   24  .0000E+00
                                                DAY OF WEEK = SATURDAY
    1  .0000E+00    2  .0000E+00    3  .0000E+00    4  .0000E+00    5  .0000E+00
6  .0000E+00    7  .0000E+00    8  .0000E+00
    9  .0000E+00   10  .0000E+00   11  .0000E+00   12  .0000E+00   13  .0000E+00
14  .0000E+00   15  .0000E+00   16  .0000E+00
   17  .0000E+00   18  .0000E+00   19  .0000E+00   20  .0000E+00   21  .0000E+00
22  .0000E+00   23  .0000E+00   24  .0000E+00
                                                DAY OF WEEK = SUNDAY
    1  .0000E+00    2  .0000E+00    3  .0000E+00    4  .0000E+00    5  .0000E+00
6  .0000E+00    7  .0000E+00    8  .0000E+00
    9  .0000E+00   10  .0000E+00   11  .0000E+00   12  .0000E+00   13  .0000E+00
14  .0000E+00   15  .0000E+00   16  .0000E+00
   17  .0000E+00   18  .0000E+00   19  .0000E+00   20  .0000E+00   21  .0000E+00
22  .0000E+00   23  .0000E+00   24  .0000E+00
↑ *** AERMOD - VERSION 23132  ***   ***
C:\Users\adadabhoy\Desktop\AERMOD\16056-Keller Crossing Construction ***
10/31/24
 *** AERMET - VERSION  16216 ***   ***
                       ***        17:02:43

                                  PAGE   6
 *** MODELOPTs:    RegDFAULT  CONC  ELEV  FLGPOL  URBAN  ADJ_U*

                   * SOURCE EMISSION RATE SCALARS WHICH VARY DIURNALLY AND BY DAY
OF WEEK (HRDOW) *

 SOURCE ID = VOL3         ; SOURCE TYPE = VOLUME   :
  HOUR   SCALAR   HOUR   SCALAR   HOUR   SCALAR   HOUR   SCALAR   HOUR   SCALAR
HOUR   SCALAR   HOUR   SCALAR   HOUR   SCALAR
 - - - - - - - - - - - - - - - - - - - - - - - - - - - - - - - - - - - - - - - - -
- - - - - - - - - - - - - - - - - - - - - - - - -
                                                DAY OF WEEK = WEEKDAY
    1  .0000E+00    2  .0000E+00    3  .0000E+00    4  .0000E+00    5  .0000E+00
6  .0000E+00    7  .0000E+00    8  .0000E+00
    9  .1000E+01   10  .1000E+01   11  .1000E+01   12  .1000E+01   13  .1000E+01
14  .1000E+01   15  .1000E+01   16  .1000E+01
   17  .0000E+00   18  .0000E+00   19  .0000E+00   20  .0000E+00   21  .0000E+00
22  .0000E+00   23  .0000E+00   24  .0000E+00
                                                DAY OF WEEK = SATURDAY
    1  .0000E+00    2  .0000E+00    3  .0000E+00    4  .0000E+00    5  .0000E+00
6  .0000E+00    7  .0000E+00    8  .0000E+00
    9  .0000E+00   10  .0000E+00   11  .0000E+00   12  .0000E+00   13  .0000E+00
14  .0000E+00   15  .0000E+00   16  .0000E+00
   17  .0000E+00   18  .0000E+00   19  .0000E+00   20  .0000E+00   21  .0000E+00
22  .0000E+00   23  .0000E+00   24  .0000E+00
                                                DAY OF WEEK = SUNDAY
```

```
    1  .0000E+00    2  .0000E+00    3  .0000E+00    4  .0000E+00    5  .0000E+00
6  .0000E+00    7  .0000E+00    8  .0000E+00
    9  .0000E+00   10  .0000E+00   11  .0000E+00   12  .0000E+00   13  .0000E+00
14  .0000E+00   15  .0000E+00   16  .0000E+00
   17  .0000E+00   18  .0000E+00   19  .0000E+00   20  .0000E+00   21  .0000E+00
22  .0000E+00   23  .0000E+00   24  .0000E+00
↑ *** AERMOD - VERSION 23132  ***   ***
C:\Users\adadabhoy\Desktop\AERMOD\16056-Keller Crossing Construction ***
10/31/24
 *** AERMET - VERSION  16216 ***   ***
                       ***        17:02:43

                                  PAGE   7
 *** MODELOPTs:    RegDFAULT  CONC  ELEV  FLGPOL  URBAN  ADJ_U*

                   * SOURCE EMISSION RATE SCALARS WHICH VARY DIURNALLY AND BY DAY
OF WEEK (HRDOW) *

 SOURCE ID = VOL4          ; SOURCE TYPE = VOLUME    :
  HOUR   SCALAR   HOUR   SCALAR   HOUR   SCALAR   HOUR   SCALAR   HOUR   SCALAR
HOUR   SCALAR   HOUR   SCALAR   HOUR   SCALAR
 - - - - - - - - - - - - - - - - - - - - - - - - - - - - - - - - - - - - - - - -
- - - - - - - - - - - - - - - - - - - - - - - -
                                                DAY OF WEEK = WEEKDAY
    1  .0000E+00    2  .0000E+00    3  .0000E+00    4  .0000E+00    5  .0000E+00
6  .0000E+00    7  .0000E+00    8  .0000E+00
    9  .1000E+01   10  .1000E+01   11  .1000E+01   12  .1000E+01   13  .1000E+01
14  .1000E+01   15  .1000E+01   16  .1000E+01
   17  .0000E+00   18  .0000E+00   19  .0000E+00   20  .0000E+00   21  .0000E+00
22  .0000E+00   23  .0000E+00   24  .0000E+00
                                                DAY OF WEEK = SATURDAY
    1  .0000E+00    2  .0000E+00    3  .0000E+00    4  .0000E+00    5  .0000E+00
6  .0000E+00    7  .0000E+00    8  .0000E+00
    9  .0000E+00   10  .0000E+00   11  .0000E+00   12  .0000E+00   13  .0000E+00
14  .0000E+00   15  .0000E+00   16  .0000E+00
   17  .0000E+00   18  .0000E+00   19  .0000E+00   20  .0000E+00   21  .0000E+00
22  .0000E+00   23  .0000E+00   24  .0000E+00
                                                DAY OF WEEK = SUNDAY
    1  .0000E+00    2  .0000E+00    3  .0000E+00    4  .0000E+00    5  .0000E+00
6  .0000E+00    7  .0000E+00    8  .0000E+00
    9  .0000E+00   10  .0000E+00   11  .0000E+00   12  .0000E+00   13  .0000E+00
14  .0000E+00   15  .0000E+00   16  .0000E+00
   17  .0000E+00   18  .0000E+00   19  .0000E+00   20  .0000E+00   21  .0000E+00
22  .0000E+00   23  .0000E+00   24  .0000E+00
↑ *** AERMOD - VERSION 23132  ***   ***
C:\Users\adadabhoy\Desktop\AERMOD\16056-Keller Crossing Construction ***
10/31/24
 *** AERMET - VERSION  16216 ***   ***
                       ***        17:02:43
```

 *** MODELOPTs: RegDFAULT CONC ELEV FLGPOL URBAN ADJ_U*

                  * SOURCE EMISSION RATE SCALARS WHICH VARY DIURNALLY AND BY DAY
OF WEEK (HRDOW) *

 SOURCE ID = VOL5   ; SOURCE TYPE = VOLUME   :
  HOUR   SCALAR   HOUR   SCALAR   HOUR   SCALAR   HOUR   SCALAR   HOUR   SCALAR
HOUR   SCALAR   HOUR   SCALAR   HOUR   SCALAR
 -
- -
                                                DAY OF WEEK = WEEKDAY
    1 .0000E+00   2 .0000E+00   3 .0000E+00   4 .0000E+00   5 .0000E+00
6 .0000E+00   7 .0000E+00   8 .0000E+00
    9 .1000E+01   10 .1000E+01   11 .1000E+01   12 .1000E+01   13 .1000E+01
14 .1000E+01   15 .1000E+01   16 .1000E+01
   17 .0000E+00   18 .0000E+00   19 .0000E+00   20 .0000E+00   21 .0000E+00
22 .0000E+00   23 .0000E+00   24 .0000E+00
                                                DAY OF WEEK = SATURDAY
    1 .0000E+00   2 .0000E+00   3 .0000E+00   4 .0000E+00   5 .0000E+00
6 .0000E+00   7 .0000E+00   8 .0000E+00
    9 .0000E+00   10 .0000E+00   11 .0000E+00   12 .0000E+00   13 .0000E+00
14 .0000E+00   15 .0000E+00   16 .0000E+00
   17 .0000E+00   18 .0000E+00   19 .0000E+00   20 .0000E+00   21 .0000E+00
22 .0000E+00   23 .0000E+00   24 .0000E+00
                                                DAY OF WEEK = SUNDAY
    1 .0000E+00   2 .0000E+00   3 .0000E+00   4 .0000E+00   5 .0000E+00
6 .0000E+00   7 .0000E+00   8 .0000E+00
    9 .0000E+00   10 .0000E+00   11 .0000E+00   12 .0000E+00   13 .0000E+00
14 .0000E+00   15 .0000E+00   16 .0000E+00
   17 .0000E+00   18 .0000E+00   19 .0000E+00   20 .0000E+00   21 .0000E+00
22 .0000E+00   23 .0000E+00   24 .0000E+00

 *** MODELOPTs: RegDFAULT CONC ELEV FLGPOL URBAN ADJ_U*

                  * SOURCE EMISSION RATE SCALARS WHICH VARY DIURNALLY AND BY DAY
OF WEEK (HRDOW) *

 SOURCE ID = VOL6   ; SOURCE TYPE = VOLUME   :
  HOUR   SCALAR   HOUR   SCALAR   HOUR   SCALAR   HOUR   SCALAR   HOUR   SCALAR
HOUR   SCALAR   HOUR   SCALAR   HOUR   SCALAR
 -
- -
                                                DAY OF WEEK = WEEKDAY

```
    1  .0000E+00    2  .0000E+00    3  .0000E+00    4  .0000E+00    5  .0000E+00
6  .0000E+00    7  .0000E+00    8  .0000E+00
    9  .1000E+01   10  .1000E+01   11  .1000E+01   12  .1000E+01   13  .1000E+01
14  .1000E+01   15  .1000E+01   16  .1000E+01
   17  .0000E+00   18  .0000E+00   19  .0000E+00   20  .0000E+00   21  .0000E+00
22  .0000E+00   23  .0000E+00   24  .0000E+00
                                              DAY OF WEEK = SATURDAY
    1  .0000E+00    2  .0000E+00    3  .0000E+00    4  .0000E+00    5  .0000E+00
6  .0000E+00    7  .0000E+00    8  .0000E+00
    9  .0000E+00   10  .0000E+00   11  .0000E+00   12  .0000E+00   13  .0000E+00
14  .0000E+00   15  .0000E+00   16  .0000E+00
   17  .0000E+00   18  .0000E+00   19  .0000E+00   20  .0000E+00   21  .0000E+00
22  .0000E+00   23  .0000E+00   24  .0000E+00
                                              DAY OF WEEK = SUNDAY
    1  .0000E+00    2  .0000E+00    3  .0000E+00    4  .0000E+00    5  .0000E+00
6  .0000E+00    7  .0000E+00    8  .0000E+00
    9  .0000E+00   10  .0000E+00   11  .0000E+00   12  .0000E+00   13  .0000E+00
14  .0000E+00   15  .0000E+00   16  .0000E+00
   17  .0000E+00   18  .0000E+00   19  .0000E+00   20  .0000E+00   21  .0000E+00
22  .0000E+00   23  .0000E+00   24  .0000E+00
↑ *** AERMOD - VERSION 23132  ***   ***
C:\Users\adadabhoy\Desktop\AERMOD\16056-Keller Crossing Construction ***
10/31/24
 *** AERMET - VERSION  16216 ***   ***
                       ***        17:02:43

                                  PAGE  10
 *** MODELOPTs:    RegDFAULT  CONC  ELEV  FLGPOL  URBAN  ADJ_U*

                   * SOURCE EMISSION RATE SCALARS WHICH VARY DIURNALLY AND BY DAY
OF WEEK (HRDOW) *

 SOURCE ID = VOL7          ; SOURCE TYPE = VOLUME   :
  HOUR   SCALAR   HOUR   SCALAR   HOUR   SCALAR   HOUR   SCALAR   HOUR   SCALAR
HOUR   SCALAR   HOUR   SCALAR   HOUR   SCALAR
 - - - - - - - - - - - - - - - - - - - - - - - - - - - - - - - - - - - - - - - - -
- - - - - - - - - - - - - - - - - - - - - - - - -
                                              DAY OF WEEK = WEEKDAY
    1  .0000E+00    2  .0000E+00    3  .0000E+00    4  .0000E+00    5  .0000E+00
6  .0000E+00    7  .0000E+00    8  .0000E+00
    9  .1000E+01   10  .1000E+01   11  .1000E+01   12  .1000E+01   13  .1000E+01
14  .1000E+01   15  .1000E+01   16  .1000E+01
   17  .0000E+00   18  .0000E+00   19  .0000E+00   20  .0000E+00   21  .0000E+00
22  .0000E+00   23  .0000E+00   24  .0000E+00
                                              DAY OF WEEK = SATURDAY
    1  .0000E+00    2  .0000E+00    3  .0000E+00    4  .0000E+00    5  .0000E+00
6  .0000E+00    7  .0000E+00    8  .0000E+00
    9  .0000E+00   10  .0000E+00   11  .0000E+00   12  .0000E+00   13  .0000E+00
14  .0000E+00   15  .0000E+00   16  .0000E+00
   17  .0000E+00   18  .0000E+00   19  .0000E+00   20  .0000E+00   21  .0000E+00
```

```
22  .0000E+00   23  .0000E+00   24  .0000E+00
                                            DAY OF WEEK = SUNDAY
    1  .0000E+00    2  .0000E+00    3  .0000E+00    4  .0000E+00    5  .0000E+00
6  .0000E+00    7  .0000E+00    8  .0000E+00
    9  .0000E+00   10  .0000E+00   11  .0000E+00   12  .0000E+00   13  .0000E+00
14  .0000E+00   15  .0000E+00   16  .0000E+00
   17  .0000E+00   18  .0000E+00   19  .0000E+00   20  .0000E+00   21  .0000E+00
22  .0000E+00   23  .0000E+00   24  .0000E+00
 *** AERMOD - VERSION 23132  ***   ***
C:\Users\adadabhoy\Desktop\AERMOD\16056-Keller Crossing Construction ***
10/31/24
 *** AERMET - VERSION  16216 ***   ***
                       ***        17:02:43

                                  PAGE  11
 *** MODELOPTs:    RegDFAULT  CONC  ELEV  FLGPOL  URBAN  ADJ_U*

                  * SOURCE EMISSION RATE SCALARS WHICH VARY DIURNALLY AND BY DAY
OF WEEK (HRDOW) *

 SOURCE ID = VOL8         ; SOURCE TYPE = VOLUME   :
  HOUR   SCALAR   HOUR   SCALAR   HOUR   SCALAR   HOUR   SCALAR   HOUR   SCALAR
HOUR   SCALAR   HOUR   SCALAR   HOUR   SCALAR
 - - - - - - - - - - - - - - - - - - - - - - - - - - - - - - - - - - - - - - - -
- - - - - - - - - - - - - - - - - - - - - - - -
                                            DAY OF WEEK = WEEKDAY
    1  .0000E+00    2  .0000E+00    3  .0000E+00    4  .0000E+00    5  .0000E+00
6  .0000E+00    7  .0000E+00    8  .0000E+00
    9  .1000E+01   10  .1000E+01   11  .1000E+01   12  .1000E+01   13  .1000E+01
14  .1000E+01   15  .1000E+01   16  .1000E+01
   17  .0000E+00   18  .0000E+00   19  .0000E+00   20  .0000E+00   21  .0000E+00
22  .0000E+00   23  .0000E+00   24  .0000E+00
                                            DAY OF WEEK = SATURDAY
    1  .0000E+00    2  .0000E+00    3  .0000E+00    4  .0000E+00    5  .0000E+00
6  .0000E+00    7  .0000E+00    8  .0000E+00
    9  .0000E+00   10  .0000E+00   11  .0000E+00   12  .0000E+00   13  .0000E+00
14  .0000E+00   15  .0000E+00   16  .0000E+00
   17  .0000E+00   18  .0000E+00   19  .0000E+00   20  .0000E+00   21  .0000E+00
22  .0000E+00   23  .0000E+00   24  .0000E+00
                                            DAY OF WEEK = SUNDAY
    1  .0000E+00    2  .0000E+00    3  .0000E+00    4  .0000E+00    5  .0000E+00
6  .0000E+00    7  .0000E+00    8  .0000E+00
    9  .0000E+00   10  .0000E+00   11  .0000E+00   12  .0000E+00   13  .0000E+00
14  .0000E+00   15  .0000E+00   16  .0000E+00
   17  .0000E+00   18  .0000E+00   19  .0000E+00   20  .0000E+00   21  .0000E+00
22  .0000E+00   23  .0000E+00   24  .0000E+00
 *** AERMOD - VERSION 23132  ***   ***
C:\Users\adadabhoy\Desktop\AERMOD\16056-Keller Crossing Construction ***
10/31/24
 *** AERMET - VERSION  16216 ***   ***
```

                  * SOURCE EMISSION RATE SCALARS WHICH VARY DIURNALLY AND BY DAY
OF WEEK (HRDOW) *

 SOURCE ID = VOL9   ; SOURCE TYPE = VOLUME   :
  HOUR   SCALAR   HOUR   SCALAR   HOUR   SCALAR   HOUR   SCALAR   HOUR   SCALAR
HOUR   SCALAR   HOUR   SCALAR   HOUR   SCALAR
 -
- -
                                                  DAY OF WEEK = WEEKDAY
    1 .0000E+00   2 .0000E+00   3 .0000E+00   4 .0000E+00   5 .0000E+00
6 .0000E+00   7 .0000E+00   8 .0000E+00
    9 .1000E+01   10 .1000E+01   11 .1000E+01   12 .1000E+01   13 .1000E+01
14 .1000E+01   15 .1000E+01   16 .1000E+01
   17 .0000E+00   18 .0000E+00   19 .0000E+00   20 .0000E+00   21 .0000E+00
22 .0000E+00   23 .0000E+00   24 .0000E+00
                                                  DAY OF WEEK = SATURDAY
    1 .0000E+00   2 .0000E+00   3 .0000E+00   4 .0000E+00   5 .0000E+00
6 .0000E+00   7 .0000E+00   8 .0000E+00
    9 .0000E+00   10 .0000E+00   11 .0000E+00   12 .0000E+00   13 .0000E+00
14 .0000E+00   15 .0000E+00   16 .0000E+00
   17 .0000E+00   18 .0000E+00   19 .0000E+00   20 .0000E+00   21 .0000E+00
22 .0000E+00   23 .0000E+00   24 .0000E+00
                                                  DAY OF WEEK = SUNDAY
    1 .0000E+00   2 .0000E+00   3 .0000E+00   4 .0000E+00   5 .0000E+00
6 .0000E+00   7 .0000E+00   8 .0000E+00
    9 .0000E+00   10 .0000E+00   11 .0000E+00   12 .0000E+00   13 .0000E+00
14 .0000E+00   15 .0000E+00   16 .0000E+00
   17 .0000E+00   18 .0000E+00   19 .0000E+00   20 .0000E+00   21 .0000E+00
22 .0000E+00   23 .0000E+00   24 .0000E+00

                  * SOURCE EMISSION RATE SCALARS WHICH VARY DIURNALLY AND BY DAY
OF WEEK (HRDOW) *

 SOURCE ID = VOL10   ; SOURCE TYPE = VOLUME   :
  HOUR   SCALAR   HOUR   SCALAR   HOUR   SCALAR   HOUR   SCALAR   HOUR   SCALAR
HOUR   SCALAR   HOUR   SCALAR   HOUR   SCALAR
 -

```
- - - - - - - - - - - - - - - - - - - - - - - - - - - - - - - - - - -
                                                  DAY OF WEEK = WEEKDAY
    1  .0000E+00    2  .0000E+00    3  .0000E+00    4  .0000E+00    5  .0000E+00
6  .0000E+00    7  .0000E+00    8  .0000E+00
    9  .1000E+01   10  .1000E+01   11  .1000E+01   12  .1000E+01   13  .1000E+01
14  .1000E+01   15  .1000E+01   16  .1000E+01
   17  .0000E+00   18  .0000E+00   19  .0000E+00   20  .0000E+00   21  .0000E+00
22  .0000E+00   23  .0000E+00   24  .0000E+00
                                                  DAY OF WEEK = SATURDAY
    1  .0000E+00    2  .0000E+00    3  .0000E+00    4  .0000E+00    5  .0000E+00
6  .0000E+00    7  .0000E+00    8  .0000E+00
    9  .0000E+00   10  .0000E+00   11  .0000E+00   12  .0000E+00   13  .0000E+00
14  .0000E+00   15  .0000E+00   16  .0000E+00
   17  .0000E+00   18  .0000E+00   19  .0000E+00   20  .0000E+00   21  .0000E+00
22  .0000E+00   23  .0000E+00   24  .0000E+00
                                                  DAY OF WEEK = SUNDAY
    1  .0000E+00    2  .0000E+00    3  .0000E+00    4  .0000E+00    5  .0000E+00
6  .0000E+00    7  .0000E+00    8  .0000E+00
    9  .0000E+00   10  .0000E+00   11  .0000E+00   12  .0000E+00   13  .0000E+00
14  .0000E+00   15  .0000E+00   16  .0000E+00
   17  .0000E+00   18  .0000E+00   19  .0000E+00   20  .0000E+00   21  .0000E+00
22  .0000E+00   23  .0000E+00   24  .0000E+00
↟ *** AERMOD - VERSION 23132  ***   ***
C:\Users\adadabhoy\Desktop\AERMOD\16056-Keller Crossing Construction ***
10/31/24
 *** AERMET - VERSION  16216 ***   ***
                       ***        17:02:43

                                  PAGE  14
 *** MODELOPTs:    RegDFAULT  CONC  ELEV  FLGPOL  URBAN  ADJ_U*

                   * SOURCE EMISSION RATE SCALARS WHICH VARY DIURNALLY AND BY DAY
OF WEEK (HRDOW) *

 SOURCE ID = VOL11        ; SOURCE TYPE = VOLUME   :
  HOUR   SCALAR   HOUR   SCALAR   HOUR   SCALAR   HOUR   SCALAR   HOUR   SCALAR
HOUR   SCALAR   HOUR   SCALAR   HOUR   SCALAR
 - - - - - - - - - - - - - - - - - - - - - - - - - - - - - - - - - - - - - - - - - - - - - - - - - - - - - - - - - - - - - - - - - -
- - - - - - - - - - - - - - - - - - - - - - - - - -
                                                  DAY OF WEEK = WEEKDAY
    1  .0000E+00    2  .0000E+00    3  .0000E+00    4  .0000E+00    5  .0000E+00
6  .0000E+00    7  .0000E+00    8  .0000E+00
    9  .1000E+01   10  .1000E+01   11  .1000E+01   12  .1000E+01   13  .1000E+01
14  .1000E+01   15  .1000E+01   16  .1000E+01
   17  .0000E+00   18  .0000E+00   19  .0000E+00   20  .0000E+00   21  .0000E+00
22  .0000E+00   23  .0000E+00   24  .0000E+00
                                                  DAY OF WEEK = SATURDAY
    1  .0000E+00    2  .0000E+00    3  .0000E+00    4  .0000E+00    5  .0000E+00
6  .0000E+00    7  .0000E+00    8  .0000E+00
    9  .0000E+00   10  .0000E+00   11  .0000E+00   12  .0000E+00   13  .0000E+00
```

                   * SOURCE EMISSION RATE SCALARS WHICH VARY DIURNALLY AND BY DAY
OF WEEK (HRDOW) *

 SOURCE ID = VOL12   ; SOURCE TYPE = VOLUME   :
  HOUR   SCALAR   HOUR   SCALAR   HOUR   SCALAR   HOUR   SCALAR   HOUR   SCALAR
HOUR   SCALAR   HOUR   SCALAR   HOUR   SCALAR
 -
- -
                                                DAY OF WEEK = WEEKDAY
    1 .0000E+00   2 .0000E+00   3 .0000E+00   4 .0000E+00   5 .0000E+00
6 .0000E+00   7 .0000E+00   8 .0000E+00
    9 .1000E+01   10 .1000E+01   11 .1000E+01   12 .1000E+01   13 .1000E+01
14 .1000E+01   15 .1000E+01   16 .1000E+01
   17 .0000E+00   18 .0000E+00   19 .0000E+00   20 .0000E+00   21 .0000E+00
22 .0000E+00   23 .0000E+00   24 .0000E+00
                                                DAY OF WEEK = SATURDAY
    1 .0000E+00   2 .0000E+00   3 .0000E+00   4 .0000E+00   5 .0000E+00
6 .0000E+00   7 .0000E+00   8 .0000E+00
    9 .0000E+00   10 .0000E+00   11 .0000E+00   12 .0000E+00   13 .0000E+00
14 .0000E+00   15 .0000E+00   16 .0000E+00
   17 .0000E+00   18 .0000E+00   19 .0000E+00   20 .0000E+00   21 .0000E+00
22 .0000E+00   23 .0000E+00   24 .0000E+00
                                                DAY OF WEEK = SUNDAY
    1 .0000E+00   2 .0000E+00   3 .0000E+00   4 .0000E+00   5 .0000E+00
6 .0000E+00   7 .0000E+00   8 .0000E+00
    9 .0000E+00   10 .0000E+00   11 .0000E+00   12 .0000E+00   13 .0000E+00
14 .0000E+00   15 .0000E+00   16 .0000E+00
   17 .0000E+00   18 .0000E+00   19 .0000E+00   20 .0000E+00   21 .0000E+00
22 .0000E+00   23 .0000E+00   24 .0000E+00

```
10/31/24
 *** AERMET - VERSION  16216 ***   ***
                       ***        17:02:43

                                  PAGE  16
 *** MODELOPTs:    RegDFAULT  CONC  ELEV  FLGPOL  URBAN  ADJ_U*

                   * SOURCE EMISSION RATE SCALARS WHICH VARY DIURNALLY AND BY DAY
OF WEEK (HRDOW) *

 SOURCE ID = VOL13        ; SOURCE TYPE = VOLUME   :
  HOUR   SCALAR   HOUR   SCALAR   HOUR   SCALAR   HOUR   SCALAR   HOUR   SCALAR
HOUR   SCALAR   HOUR   SCALAR   HOUR   SCALAR
 - - - - - - - - - - - - - - - - - - - - - - - - - - - - - - - - - - - - - - - - - - -
- - - - - - - - - - - - - - - - - - - - - - -
                                                DAY OF WEEK = WEEKDAY
    1  .0000E+00    2  .0000E+00    3  .0000E+00    4  .0000E+00    5  .0000E+00
6  .0000E+00    7  .0000E+00    8  .0000E+00
    9  .1000E+01   10  .1000E+01   11  .1000E+01   12  .1000E+01   13  .1000E+01
14  .1000E+01   15  .1000E+01   16  .1000E+01
   17  .0000E+00   18  .0000E+00   19  .0000E+00   20  .0000E+00   21  .0000E+00
22  .0000E+00   23  .0000E+00   24  .0000E+00
                                                DAY OF WEEK = SATURDAY
    1  .0000E+00    2  .0000E+00    3  .0000E+00    4  .0000E+00    5  .0000E+00
6  .0000E+00    7  .0000E+00    8  .0000E+00
    9  .0000E+00   10  .0000E+00   11  .0000E+00   12  .0000E+00   13  .0000E+00
14  .0000E+00   15  .0000E+00   16  .0000E+00
   17  .0000E+00   18  .0000E+00   19  .0000E+00   20  .0000E+00   21  .0000E+00
22  .0000E+00   23  .0000E+00   24  .0000E+00
                                                DAY OF WEEK = SUNDAY
    1  .0000E+00    2  .0000E+00    3  .0000E+00    4  .0000E+00    5  .0000E+00
6  .0000E+00    7  .0000E+00    8  .0000E+00
    9  .0000E+00   10  .0000E+00   11  .0000E+00   12  .0000E+00   13  .0000E+00
14  .0000E+00   15  .0000E+00   16  .0000E+00
   17  .0000E+00   18  .0000E+00   19  .0000E+00   20  .0000E+00   21  .0000E+00
22  .0000E+00   23  .0000E+00   24  .0000E+00
↑ *** AERMOD - VERSION 23132  ***   ***
C:\Users\adadabhoy\Desktop\AERMOD\16056-Keller Crossing Construction ***
10/31/24
 *** AERMET - VERSION  16216 ***   ***
                       ***        17:02:43

                                  PAGE  17
 *** MODELOPTs:    RegDFAULT  CONC  ELEV  FLGPOL  URBAN  ADJ_U*

                   * SOURCE EMISSION RATE SCALARS WHICH VARY DIURNALLY AND BY DAY
OF WEEK (HRDOW) *

 SOURCE ID = VOL14        ; SOURCE TYPE = VOLUME   :
  HOUR   SCALAR   HOUR   SCALAR   HOUR   SCALAR   HOUR   SCALAR   HOUR   SCALAR
```

```
HOUR   SCALAR   HOUR   SCALAR   HOUR   SCALAR
 - - -
```

6 .0000E+00   7 .0000E+00   8 .0000E+00
    9 .0000E+00   10 .0000E+00   11 .0000E+00   12 .0000E+00   13 .0000E+00
14 .0000E+00   15 .0000E+00   16 .0000E+00
   17 .0000E+00   18 .0000E+00   19 .0000E+00   20 .0000E+00   21 .0000E+00
22 .0000E+00   23 .0000E+00   24 .0000E+00
                                            DAY OF WEEK = SUNDAY
    1 .0000E+00   2 .0000E+00   3 .0000E+00   4 .0000E+00   5 .0000E+00
6 .0000E+00   7 .0000E+00   8 .0000E+00
    9 .0000E+00   10 .0000E+00   11 .0000E+00   12 .0000E+00   13 .0000E+00
14 .0000E+00   15 .0000E+00   16 .0000E+00
   17 .0000E+00   18 .0000E+00   19 .0000E+00   20 .0000E+00   21 .0000E+00
22 .0000E+00   23 .0000E+00   24 .0000E+00

 *** MODELOPTs: RegDFAULT CONC ELEV FLGPOL URBAN ADJ_U*

                  * SOURCE EMISSION RATE SCALARS WHICH VARY DIURNALLY AND BY DAY
OF WEEK (HRDOW) *

 SOURCE ID = VOL16   ; SOURCE TYPE = VOLUME   :
  HOUR   SCALAR   HOUR   SCALAR   HOUR   SCALAR   HOUR   SCALAR   HOUR   SCALAR
HOUR   SCALAR   HOUR   SCALAR   HOUR   SCALAR
 -
- -
                                            DAY OF WEEK = WEEKDAY
    1 .0000E+00   2 .0000E+00   3 .0000E+00   4 .0000E+00   5 .0000E+00
6 .0000E+00   7 .0000E+00   8 .0000E+00
    9 .1000E+01   10 .1000E+01   11 .1000E+01   12 .1000E+01   13 .1000E+01
14 .1000E+01   15 .1000E+01   16 .1000E+01
   17 .0000E+00   18 .0000E+00   19 .0000E+00   20 .0000E+00   21 .0000E+00
22 .0000E+00   23 .0000E+00   24 .0000E+00
                                            DAY OF WEEK = SATURDAY
    1 .0000E+00   2 .0000E+00   3 .0000E+00   4 .0000E+00   5 .0000E+00
6 .0000E+00   7 .0000E+00   8 .0000E+00
    9 .0000E+00   10 .0000E+00   11 .0000E+00   12 .0000E+00   13 .0000E+00
14 .0000E+00   15 .0000E+00   16 .0000E+00
   17 .0000E+00   18 .0000E+00   19 .0000E+00   20 .0000E+00   21 .0000E+00
22 .0000E+00   23 .0000E+00   24 .0000E+00
                                            DAY OF WEEK = SUNDAY
    1 .0000E+00   2 .0000E+00   3 .0000E+00   4 .0000E+00   5 .0000E+00
6 .0000E+00   7 .0000E+00   8 .0000E+00
    9 .0000E+00   10 .0000E+00   11 .0000E+00   12 .0000E+00   13 .0000E+00
14 .0000E+00   15 .0000E+00   16 .0000E+00
   17 .0000E+00   18 .0000E+00   19 .0000E+00   20 .0000E+00   21 .0000E+00
22 .0000E+00   23 .0000E+00   24 .0000E+00

```
                   * SOURCE EMISSION RATE SCALARS WHICH VARY DIURNALLY AND BY DAY
OF WEEK (HRDOW) *

 SOURCE ID = VOL17        ; SOURCE TYPE = VOLUME   :
  HOUR   SCALAR   HOUR   SCALAR   HOUR   SCALAR   HOUR   SCALAR   HOUR   SCALAR
HOUR   SCALAR   HOUR   SCALAR   HOUR   SCALAR
 - - - - - - - - - - - - - - - - - - - - - - - - - - - - - - - - - - - - - - - - -
- - - - - - - - - - - - - - - - - - - - - - - -
                                                DAY OF WEEK = WEEKDAY
    1  .0000E+00    2  .0000E+00    3  .0000E+00    4  .0000E+00    5  .0000E+00
6  .0000E+00    7  .0000E+00    8  .0000E+00
    9  .1000E+01   10  .1000E+01   11  .1000E+01   12  .1000E+01   13  .1000E+01
14  .1000E+01   15  .1000E+01   16  .1000E+01
   17  .0000E+00   18  .0000E+00   19  .0000E+00   20  .0000E+00   21  .0000E+00
22  .0000E+00   23  .0000E+00   24  .0000E+00
                                                DAY OF WEEK = SATURDAY
    1  .0000E+00    2  .0000E+00    3  .0000E+00    4  .0000E+00    5  .0000E+00
6  .0000E+00    7  .0000E+00    8  .0000E+00
    9  .0000E+00   10  .0000E+00   11  .0000E+00   12  .0000E+00   13  .0000E+00
14  .0000E+00   15  .0000E+00   16  .0000E+00
   17  .0000E+00   18  .0000E+00   19  .0000E+00   20  .0000E+00   21  .0000E+00
22  .0000E+00   23  .0000E+00   24  .0000E+00
                                                DAY OF WEEK = SUNDAY
    1  .0000E+00    2  .0000E+00    3  .0000E+00    4  .0000E+00    5  .0000E+00
6  .0000E+00    7  .0000E+00    8  .0000E+00
    9  .0000E+00   10  .0000E+00   11  .0000E+00   12  .0000E+00   13  .0000E+00
14  .0000E+00   15  .0000E+00   16  .0000E+00
   17  .0000E+00   18  .0000E+00   19  .0000E+00   20  .0000E+00   21  .0000E+00
22  .0000E+00   23  .0000E+00   24  .0000E+00
```



```
                   * SOURCE EMISSION RATE SCALARS WHICH VARY DIURNALLY AND BY DAY
OF WEEK (HRDOW) *
```

```
 SOURCE ID = VOL18         ; SOURCE TYPE = VOLUME    :
  HOUR   SCALAR   HOUR   SCALAR   HOUR   SCALAR   HOUR   SCALAR   HOUR   SCALAR
HOUR   SCALAR   HOUR   SCALAR   HOUR   SCALAR
 - - - - - - - - - - - - - - - - - - - - - - - - - - - - - - - - - - - - - - - - -
- - - - - - - - - - - - - - - - - - - - - - - - -
                                                DAY OF WEEK = WEEKDAY
    1  .0000E+00    2  .0000E+00    3  .0000E+00    4  .0000E+00    5  .0000E+00
6  .0000E+00    7  .0000E+00    8  .0000E+00
    9  .1000E+01   10  .1000E+01   11  .1000E+01   12  .1000E+01   13  .1000E+01
14  .1000E+01   15  .1000E+01   16  .1000E+01
   17  .0000E+00   18  .0000E+00   19  .0000E+00   20  .0000E+00   21  .0000E+00
22  .0000E+00   23  .0000E+00   24  .0000E+00
                                                DAY OF WEEK = SATURDAY
    1  .0000E+00    2  .0000E+00    3  .0000E+00    4  .0000E+00    5  .0000E+00
6  .0000E+00    7  .0000E+00    8  .0000E+00
    9  .0000E+00   10  .0000E+00   11  .0000E+00   12  .0000E+00   13  .0000E+00
14  .0000E+00   15  .0000E+00   16  .0000E+00
   17  .0000E+00   18  .0000E+00   19  .0000E+00   20  .0000E+00   21  .0000E+00
22  .0000E+00   23  .0000E+00   24  .0000E+00
                                                DAY OF WEEK = SUNDAY
    1  .0000E+00    2  .0000E+00    3  .0000E+00    4  .0000E+00    5  .0000E+00
6  .0000E+00    7  .0000E+00    8  .0000E+00
    9  .0000E+00   10  .0000E+00   11  .0000E+00   12  .0000E+00   13  .0000E+00
14  .0000E+00   15  .0000E+00   16  .0000E+00
   17  .0000E+00   18  .0000E+00   19  .0000E+00   20  .0000E+00   21  .0000E+00
22  .0000E+00   23  .0000E+00   24  .0000E+00
↟ *** AERMOD - VERSION 23132  ***   ***
C:\Users\adadabhoy\Desktop\AERMOD\16056-Keller Crossing Construction ***
10/31/24
 *** AERMET - VERSION  16216 ***   ***
                       ***        17:02:43

                                  PAGE  22
 *** MODELOPTs:    RegDFAULT  CONC  ELEV  FLGPOL  URBAN  ADJ_U*

                   * SOURCE EMISSION RATE SCALARS WHICH VARY DIURNALLY AND BY DAY
OF WEEK (HRDOW) *

 SOURCE ID = VOL19         ; SOURCE TYPE = VOLUME    :
  HOUR   SCALAR   HOUR   SCALAR   HOUR   SCALAR   HOUR   SCALAR   HOUR   SCALAR
HOUR   SCALAR   HOUR   SCALAR   HOUR   SCALAR
 - - - - - - - - - - - - - - - - - - - - - - - - - - - - - - - - - - - - - - - - -
- - - - - - - - - - - - - - - - - - - - - - - - -
                                                DAY OF WEEK = WEEKDAY
    1  .0000E+00    2  .0000E+00    3  .0000E+00    4  .0000E+00    5  .0000E+00
6  .0000E+00    7  .0000E+00    8  .0000E+00
    9  .1000E+01   10  .1000E+01   11  .1000E+01   12  .1000E+01   13  .1000E+01
14  .1000E+01   15  .1000E+01   16  .1000E+01
   17  .0000E+00   18  .0000E+00   19  .0000E+00   20  .0000E+00   21  .0000E+00
22  .0000E+00   23  .0000E+00   24  .0000E+00
```

```
                                                DAY OF WEEK = SATURDAY
    1  .0000E+00    2  .0000E+00    3  .0000E+00    4  .0000E+00    5  .0000E+00
6  .0000E+00    7  .0000E+00    8  .0000E+00
    9  .0000E+00   10  .0000E+00   11  .0000E+00   12  .0000E+00   13  .0000E+00
14  .0000E+00   15  .0000E+00   16  .0000E+00
   17  .0000E+00   18  .0000E+00   19  .0000E+00   20  .0000E+00   21  .0000E+00
22  .0000E+00   23  .0000E+00   24  .0000E+00
                                                DAY OF WEEK = SUNDAY
    1  .0000E+00    2  .0000E+00    3  .0000E+00    4  .0000E+00    5  .0000E+00
6  .0000E+00    7  .0000E+00    8  .0000E+00
    9  .0000E+00   10  .0000E+00   11  .0000E+00   12  .0000E+00   13  .0000E+00
14  .0000E+00   15  .0000E+00   16  .0000E+00
   17  .0000E+00   18  .0000E+00   19  .0000E+00   20  .0000E+00   21  .0000E+00
22  .0000E+00   23  .0000E+00   24  .0000E+00
🡅 *** AERMOD - VERSION 23132  ***   ***
C:\Users\adadabhoy\Desktop\AERMOD\16056-Keller Crossing Construction ***
10/31/24
 *** AERMET - VERSION  16216 ***   ***
                        ***        17:02:43

                                   PAGE  23
 *** MODELOPTs:    RegDFAULT  CONC  ELEV  FLGPOL  URBAN  ADJ_U*

                   * SOURCE EMISSION RATE SCALARS WHICH VARY DIURNALLY AND BY DAY
OF WEEK (HRDOW) *

 SOURCE ID = VOL20        ; SOURCE TYPE = VOLUME   :
  HOUR   SCALAR   HOUR   SCALAR   HOUR   SCALAR   HOUR   SCALAR   HOUR   SCALAR
HOUR   SCALAR   HOUR   SCALAR   HOUR   SCALAR
 - - - - - - - - - - - - - - - - - - - - - - - - - - - - - - - - - - - - - - - - -
- - - - - - - - - - - - - - - - - - - - - - - -
                                                DAY OF WEEK = WEEKDAY
    1  .0000E+00    2  .0000E+00    3  .0000E+00    4  .0000E+00    5  .0000E+00
6  .0000E+00    7  .0000E+00    8  .0000E+00
    9  .1000E+01   10  .1000E+01   11  .1000E+01   12  .1000E+01   13  .1000E+01
14  .1000E+01   15  .1000E+01   16  .1000E+01
   17  .0000E+00   18  .0000E+00   19  .0000E+00   20  .0000E+00   21  .0000E+00
22  .0000E+00   23  .0000E+00   24  .0000E+00
                                                DAY OF WEEK = SATURDAY
    1  .0000E+00    2  .0000E+00    3  .0000E+00    4  .0000E+00    5  .0000E+00
6  .0000E+00    7  .0000E+00    8  .0000E+00
    9  .0000E+00   10  .0000E+00   11  .0000E+00   12  .0000E+00   13  .0000E+00
14  .0000E+00   15  .0000E+00   16  .0000E+00
   17  .0000E+00   18  .0000E+00   19  .0000E+00   20  .0000E+00   21  .0000E+00
22  .0000E+00   23  .0000E+00   24  .0000E+00
                                                DAY OF WEEK = SUNDAY
    1  .0000E+00    2  .0000E+00    3  .0000E+00    4  .0000E+00    5  .0000E+00
6  .0000E+00    7  .0000E+00    8  .0000E+00
    9  .0000E+00   10  .0000E+00   11  .0000E+00   12  .0000E+00   13  .0000E+00
14  .0000E+00   15  .0000E+00   16  .0000E+00
```

```
   17  .0000E+00   18  .0000E+00   19  .0000E+00   20  .0000E+00   21  .0000E+00
22  .0000E+00   23  .0000E+00   24  .0000E+00
↑ *** AERMOD - VERSION 23132  ***   ***
C:\Users\adadabhoy\Desktop\AERMOD\16056-Keller Crossing Construction ***
10/31/24
 *** AERMET - VERSION  16216 ***   ***
                       ***        17:02:43

                                  PAGE  24
 *** MODELOPTs:    RegDFAULT  CONC  ELEV  FLGPOL  URBAN  ADJ_U*

                   * SOURCE EMISSION RATE SCALARS WHICH VARY DIURNALLY AND BY DAY
OF WEEK (HRDOW) *

 SOURCE ID = VOL21        ; SOURCE TYPE = VOLUME   :
  HOUR   SCALAR   HOUR   SCALAR   HOUR   SCALAR   HOUR   SCALAR   HOUR   SCALAR
HOUR   SCALAR   HOUR   SCALAR   HOUR   SCALAR
 - - - - - - - - - - - - - - - - - - - - - - - - - - - - - - - - - - - - - - - -
- - - - - - - - - - - - - - - - - - - - - - - - -
                                                 DAY OF WEEK = WEEKDAY
    1  .0000E+00    2  .0000E+00    3  .0000E+00    4  .0000E+00    5  .0000E+00
6  .0000E+00    7  .0000E+00    8  .0000E+00
    9  .1000E+01   10  .1000E+01   11  .1000E+01   12  .1000E+01   13  .1000E+01
14  .1000E+01   15  .1000E+01   16  .1000E+01
   17  .0000E+00   18  .0000E+00   19  .0000E+00   20  .0000E+00   21  .0000E+00
22  .0000E+00   23  .0000E+00   24  .0000E+00
                                                 DAY OF WEEK = SATURDAY
    1  .0000E+00    2  .0000E+00    3  .0000E+00    4  .0000E+00    5  .0000E+00
6  .0000E+00    7  .0000E+00    8  .0000E+00
    9  .0000E+00   10  .0000E+00   11  .0000E+00   12  .0000E+00   13  .0000E+00
14  .0000E+00   15  .0000E+00   16  .0000E+00
   17  .0000E+00   18  .0000E+00   19  .0000E+00   20  .0000E+00   21  .0000E+00
22  .0000E+00   23  .0000E+00   24  .0000E+00
                                                 DAY OF WEEK = SUNDAY
    1  .0000E+00    2  .0000E+00    3  .0000E+00    4  .0000E+00    5  .0000E+00
6  .0000E+00    7  .0000E+00    8  .0000E+00
    9  .0000E+00   10  .0000E+00   11  .0000E+00   12  .0000E+00   13  .0000E+00
14  .0000E+00   15  .0000E+00   16  .0000E+00
   17  .0000E+00   18  .0000E+00   19  .0000E+00   20  .0000E+00   21  .0000E+00
22  .0000E+00   23  .0000E+00   24  .0000E+00
↑ *** AERMOD - VERSION 23132  ***   ***
C:\Users\adadabhoy\Desktop\AERMOD\16056-Keller Crossing Construction ***
10/31/24
 *** AERMET - VERSION  16216 ***   ***
                       ***        17:02:43

                                  PAGE  25
 *** MODELOPTs:    RegDFAULT  CONC  ELEV  FLGPOL  URBAN  ADJ_U*

                   * SOURCE EMISSION RATE SCALARS WHICH VARY DIURNALLY AND BY DAY
```

OF WEEK (HRDOW) *

 SOURCE ID = VOL22   ; SOURCE TYPE = VOLUME   :
  HOUR   SCALAR   HOUR   SCALAR   HOUR   SCALAR   HOUR   SCALAR   HOUR   SCALAR
HOUR   SCALAR   HOUR   SCALAR   HOUR   SCALAR
 -
- -
                                                DAY OF WEEK = WEEKDAY
    1 .0000E+00   2 .0000E+00   3 .0000E+00   4 .0000E+00   5 .0000E+00
6 .0000E+00   7 .0000E+00   8 .0000E+00
    9 .1000E+01   10 .1000E+01   11 .1000E+01   12 .1000E+01   13 .1000E+01
14 .1000E+01   15 .1000E+01   16 .1000E+01
   17 .0000E+00   18 .0000E+00   19 .0000E+00   20 .0000E+00   21 .0000E+00
22 .0000E+00   23 .0000E+00   24 .0000E+00
                                                DAY OF WEEK = SATURDAY
    1 .0000E+00   2 .0000E+00   3 .0000E+00   4 .0000E+00   5 .0000E+00
6 .0000E+00   7 .0000E+00   8 .0000E+00
    9 .0000E+00   10 .0000E+00   11 .0000E+00   12 .0000E+00   13 .0000E+00
14 .0000E+00   15 .0000E+00   16 .0000E+00
   17 .0000E+00   18 .0000E+00   19 .0000E+00   20 .0000E+00   21 .0000E+00
22 .0000E+00   23 .0000E+00   24 .0000E+00
                                                DAY OF WEEK = SUNDAY
    1 .0000E+00   2 .0000E+00   3 .0000E+00   4 .0000E+00   5 .0000E+00
6 .0000E+00   7 .0000E+00   8 .0000E+00
    9 .0000E+00   10 .0000E+00   11 .0000E+00   12 .0000E+00   13 .0000E+00
14 .0000E+00   15 .0000E+00   16 .0000E+00
   17 .0000E+00   18 .0000E+00   19 .0000E+00   20 .0000E+00   21 .0000E+00
22 .0000E+00   23 .0000E+00   24 .0000E+00

 *** MODELOPTs: RegDFAULT CONC ELEV FLGPOL URBAN ADJ_U*

                  * SOURCE EMISSION RATE SCALARS WHICH VARY DIURNALLY AND BY DAY
OF WEEK (HRDOW) *

 SOURCE ID = VOL23   ; SOURCE TYPE = VOLUME   :
  HOUR   SCALAR   HOUR   SCALAR   HOUR   SCALAR   HOUR   SCALAR   HOUR   SCALAR
HOUR   SCALAR   HOUR   SCALAR   HOUR   SCALAR
 -
- -
                                                DAY OF WEEK = WEEKDAY
    1 .0000E+00   2 .0000E+00   3 .0000E+00   4 .0000E+00   5 .0000E+00
6 .0000E+00   7 .0000E+00   8 .0000E+00
    9 .1000E+01   10 .1000E+01   11 .1000E+01   12 .1000E+01   13 .1000E+01
14 .1000E+01   15 .1000E+01   16 .1000E+01

```
   17  .0000E+00   18  .0000E+00   19  .0000E+00   20  .0000E+00   21  .0000E+00
22  .0000E+00   23  .0000E+00   24  .0000E+00
                                                DAY OF WEEK = SATURDAY
    1  .0000E+00    2  .0000E+00    3  .0000E+00    4  .0000E+00    5  .0000E+00
6  .0000E+00    7  .0000E+00    8  .0000E+00
    9  .0000E+00   10  .0000E+00   11  .0000E+00   12  .0000E+00   13  .0000E+00
14  .0000E+00   15  .0000E+00   16  .0000E+00
   17  .0000E+00   18  .0000E+00   19  .0000E+00   20  .0000E+00   21  .0000E+00
22  .0000E+00   23  .0000E+00   24  .0000E+00
                                                DAY OF WEEK = SUNDAY
    1  .0000E+00    2  .0000E+00    3  .0000E+00    4  .0000E+00    5  .0000E+00
6  .0000E+00    7  .0000E+00    8  .0000E+00
    9  .0000E+00   10  .0000E+00   11  .0000E+00   12  .0000E+00   13  .0000E+00
14  .0000E+00   15  .0000E+00   16  .0000E+00
   17  .0000E+00   18  .0000E+00   19  .0000E+00   20  .0000E+00   21  .0000E+00
22  .0000E+00   23  .0000E+00   24  .0000E+00
↑ *** AERMOD - VERSION 23132  ***   ***
C:\Users\adadabhoy\Desktop\AERMOD\16056-Keller Crossing Construction ***
10/31/24
 *** AERMET - VERSION  16216 ***   ***
                       ***        17:02:43

                                  PAGE  27
 *** MODELOPTs:    RegDFAULT  CONC  ELEV  FLGPOL  URBAN  ADJ_U*

                  * SOURCE EMISSION RATE SCALARS WHICH VARY DIURNALLY AND BY DAY
OF WEEK (HRDOW) *

 SOURCE ID = VOL24        ; SOURCE TYPE = VOLUME   :
  HOUR   SCALAR   HOUR   SCALAR   HOUR   SCALAR   HOUR   SCALAR   HOUR   SCALAR
HOUR   SCALAR   HOUR   SCALAR   HOUR   SCALAR
 - - - - - - - - - - - - - - - - - - - - - - - - - - - - - - - - - - - - - - - -
- - - - - - - - - - - - - - - - - - - - - - - -
                                                DAY OF WEEK = WEEKDAY
    1  .0000E+00    2  .0000E+00    3  .0000E+00    4  .0000E+00    5  .0000E+00
6  .0000E+00    7  .0000E+00    8  .0000E+00
    9  .1000E+01   10  .1000E+01   11  .1000E+01   12  .1000E+01   13  .1000E+01
14  .1000E+01   15  .1000E+01   16  .1000E+01
   17  .0000E+00   18  .0000E+00   19  .0000E+00   20  .0000E+00   21  .0000E+00
22  .0000E+00   23  .0000E+00   24  .0000E+00
                                                DAY OF WEEK = SATURDAY
    1  .0000E+00    2  .0000E+00    3  .0000E+00    4  .0000E+00    5  .0000E+00
6  .0000E+00    7  .0000E+00    8  .0000E+00
    9  .0000E+00   10  .0000E+00   11  .0000E+00   12  .0000E+00   13  .0000E+00
14  .0000E+00   15  .0000E+00   16  .0000E+00
   17  .0000E+00   18  .0000E+00   19  .0000E+00   20  .0000E+00   21  .0000E+00
22  .0000E+00   23  .0000E+00   24  .0000E+00
                                                DAY OF WEEK = SUNDAY
    1  .0000E+00    2  .0000E+00    3  .0000E+00    4  .0000E+00    5  .0000E+00
6  .0000E+00    7  .0000E+00    8  .0000E+00
```

```
    9  .0000E+00   10  .0000E+00   11  .0000E+00   12  .0000E+00   13  .0000E+00
14  .0000E+00   15  .0000E+00   16  .0000E+00
   17  .0000E+00   18  .0000E+00   19  .0000E+00   20  .0000E+00   21  .0000E+00
22  .0000E+00   23  .0000E+00   24  .0000E+00
↑ *** AERMOD - VERSION 23132  ***   ***
C:\Users\adadabhoy\Desktop\AERMOD\16056-Keller Crossing Construction ***
10/31/24
 *** AERMET - VERSION  16216 ***   ***
                       ***        17:02:43

                                  PAGE  28
 *** MODELOPTs:    RegDFAULT  CONC  ELEV  FLGPOL  URBAN  ADJ_U*

                   * SOURCE EMISSION RATE SCALARS WHICH VARY DIURNALLY AND BY DAY
OF WEEK (HRDOW) *

 SOURCE ID = VOL25        ; SOURCE TYPE = VOLUME   :
  HOUR   SCALAR   HOUR   SCALAR   HOUR   SCALAR   HOUR   SCALAR   HOUR   SCALAR
HOUR   SCALAR   HOUR   SCALAR   HOUR   SCALAR
 - - - - - - - - - - - - - - - - - - - - - - - - - - - - - - - - - - - - - - - - -
- - - - - - - - - - - - - - - - - - - - - - - -
                                                DAY OF WEEK = WEEKDAY
    1  .0000E+00    2  .0000E+00    3  .0000E+00    4  .0000E+00    5  .0000E+00
6  .0000E+00    7  .0000E+00    8  .0000E+00
    9  .1000E+01   10  .1000E+01   11  .1000E+01   12  .1000E+01   13  .1000E+01
14  .1000E+01   15  .1000E+01   16  .1000E+01
   17  .0000E+00   18  .0000E+00   19  .0000E+00   20  .0000E+00   21  .0000E+00
22  .0000E+00   23  .0000E+00   24  .0000E+00
                                                DAY OF WEEK = SATURDAY
    1  .0000E+00    2  .0000E+00    3  .0000E+00    4  .0000E+00    5  .0000E+00
6  .0000E+00    7  .0000E+00    8  .0000E+00
    9  .0000E+00   10  .0000E+00   11  .0000E+00   12  .0000E+00   13  .0000E+00
14  .0000E+00   15  .0000E+00   16  .0000E+00
   17  .0000E+00   18  .0000E+00   19  .0000E+00   20  .0000E+00   21  .0000E+00
22  .0000E+00   23  .0000E+00   24  .0000E+00
                                                DAY OF WEEK = SUNDAY
    1  .0000E+00    2  .0000E+00    3  .0000E+00    4  .0000E+00    5  .0000E+00
6  .0000E+00    7  .0000E+00    8  .0000E+00
    9  .0000E+00   10  .0000E+00   11  .0000E+00   12  .0000E+00   13  .0000E+00
14  .0000E+00   15  .0000E+00   16  .0000E+00
   17  .0000E+00   18  .0000E+00   19  .0000E+00   20  .0000E+00   21  .0000E+00
22  .0000E+00   23  .0000E+00   24  .0000E+00
↑ *** AERMOD - VERSION 23132  ***   ***
C:\Users\adadabhoy\Desktop\AERMOD\16056-Keller Crossing Construction ***
10/31/24
 *** AERMET - VERSION  16216 ***   ***
                       ***        17:02:43

                                  PAGE  29
 *** MODELOPTs:    RegDFAULT  CONC  ELEV  FLGPOL  URBAN  ADJ_U*
```

```
                    * SOURCE EMISSION RATE SCALARS WHICH VARY DIURNALLY AND BY DAY
OF WEEK (HRDOW) *

 SOURCE ID = VOL26        ; SOURCE TYPE = VOLUME   :
  HOUR   SCALAR   HOUR   SCALAR   HOUR   SCALAR   HOUR   SCALAR   HOUR   SCALAR
HOUR   SCALAR   HOUR   SCALAR   HOUR   SCALAR
 - - - - - - - - - - - - - - - - - - - - - - - - - - - - - - - - - - - - - - - - - -
- - - - - - - - - - - - - - - - - - - - - - - - -
                                                 DAY OF WEEK = WEEKDAY
    1  .0000E+00    2  .0000E+00    3  .0000E+00    4  .0000E+00    5  .0000E+00
6  .0000E+00    7  .0000E+00    8  .0000E+00
    9  .1000E+01   10  .1000E+01   11  .1000E+01   12  .1000E+01   13  .1000E+01
14  .1000E+01   15  .1000E+01   16  .1000E+01
   17  .0000E+00   18  .0000E+00   19  .0000E+00   20  .0000E+00   21  .0000E+00
22  .0000E+00   23  .0000E+00   24  .0000E+00
                                                 DAY OF WEEK = SATURDAY
    1  .0000E+00    2  .0000E+00    3  .0000E+00    4  .0000E+00    5  .0000E+00
6  .0000E+00    7  .0000E+00    8  .0000E+00
    9  .0000E+00   10  .0000E+00   11  .0000E+00   12  .0000E+00   13  .0000E+00
14  .0000E+00   15  .0000E+00   16  .0000E+00
   17  .0000E+00   18  .0000E+00   19  .0000E+00   20  .0000E+00   21  .0000E+00
22  .0000E+00   23  .0000E+00   24  .0000E+00
                                                 DAY OF WEEK = SUNDAY
    1  .0000E+00    2  .0000E+00    3  .0000E+00    4  .0000E+00    5  .0000E+00
6  .0000E+00    7  .0000E+00    8  .0000E+00
    9  .0000E+00   10  .0000E+00   11  .0000E+00   12  .0000E+00   13  .0000E+00
14  .0000E+00   15  .0000E+00   16  .0000E+00
   17  .0000E+00   18  .0000E+00   19  .0000E+00   20  .0000E+00   21  .0000E+00
22  .0000E+00   23  .0000E+00   24  .0000E+00
↟ *** AERMOD - VERSION 23132  ***   ***
C:\Users\adadabhoy\Desktop\AERMOD\16056-Keller Crossing Construction ***
10/31/24
 *** AERMET - VERSION  16216 ***   ***
                       ***        17:02:43

                                  PAGE  30
 *** MODELOPTs:    RegDFAULT  CONC  ELEV  FLGPOL  URBAN  ADJ_U*

                    * SOURCE EMISSION RATE SCALARS WHICH VARY DIURNALLY AND BY DAY
OF WEEK (HRDOW) *

 SOURCE ID = VOL27        ; SOURCE TYPE = VOLUME   :
  HOUR   SCALAR   HOUR   SCALAR   HOUR   SCALAR   HOUR   SCALAR   HOUR   SCALAR
HOUR   SCALAR   HOUR   SCALAR   HOUR   SCALAR
 - - - - - - - - - - - - - - - - - - - - - - - - - - - - - - - - - - - - - - - - - -
- - - - - - - - - - - - - - - - - - - - - - - - -
                                                 DAY OF WEEK = WEEKDAY
    1  .0000E+00    2  .0000E+00    3  .0000E+00    4  .0000E+00    5  .0000E+00
6  .0000E+00    7  .0000E+00    8  .0000E+00
```

```
    9  .1000E+01   10  .1000E+01   11  .1000E+01   12  .1000E+01   13  .1000E+01
14  .1000E+01   15  .1000E+01   16  .1000E+01
   17  .0000E+00   18  .0000E+00   19  .0000E+00   20  .0000E+00   21  .0000E+00
22  .0000E+00   23  .0000E+00   24  .0000E+00
                                                DAY OF WEEK = SATURDAY
    1  .0000E+00    2  .0000E+00    3  .0000E+00    4  .0000E+00    5  .0000E+00
6  .0000E+00    7  .0000E+00    8  .0000E+00
    9  .0000E+00   10  .0000E+00   11  .0000E+00   12  .0000E+00   13  .0000E+00
14  .0000E+00   15  .0000E+00   16  .0000E+00
   17  .0000E+00   18  .0000E+00   19  .0000E+00   20  .0000E+00   21  .0000E+00
22  .0000E+00   23  .0000E+00   24  .0000E+00
                                                DAY OF WEEK = SUNDAY
    1  .0000E+00    2  .0000E+00    3  .0000E+00    4  .0000E+00    5  .0000E+00
6  .0000E+00    7  .0000E+00    8  .0000E+00
    9  .0000E+00   10  .0000E+00   11  .0000E+00   12  .0000E+00   13  .0000E+00
14  .0000E+00   15  .0000E+00   16  .0000E+00
   17  .0000E+00   18  .0000E+00   19  .0000E+00   20  .0000E+00   21  .0000E+00
22  .0000E+00   23  .0000E+00   24  .0000E+00
↑ *** AERMOD - VERSION 23132  ***   ***
C:\Users\adadabhoy\Desktop\AERMOD\16056-Keller Crossing Construction ***
10/31/24
 *** AERMET - VERSION  16216 ***   ***
                       ***        17:02:43

                                  PAGE  31
 *** MODELOPTs:    RegDFAULT  CONC  ELEV  FLGPOL  URBAN  ADJ_U*

                   * SOURCE EMISSION RATE SCALARS WHICH VARY DIURNALLY AND BY DAY
OF WEEK (HRDOW) *

 SOURCE ID = VOL28        ; SOURCE TYPE = VOLUME   :
  HOUR   SCALAR   HOUR   SCALAR   HOUR   SCALAR   HOUR   SCALAR   HOUR   SCALAR
HOUR   SCALAR   HOUR   SCALAR   HOUR   SCALAR
 - - - - - - - - - - - - - - - - - - - - - - - - - - - - - - - - - - - - - - - - -
- - - - - - - - - - - - - - - - - - - - - - - - -
                                                DAY OF WEEK = WEEKDAY
    1  .0000E+00    2  .0000E+00    3  .0000E+00    4  .0000E+00    5  .0000E+00
6  .0000E+00    7  .0000E+00    8  .0000E+00
    9  .1000E+01   10  .1000E+01   11  .1000E+01   12  .1000E+01   13  .1000E+01
14  .1000E+01   15  .1000E+01   16  .1000E+01
   17  .0000E+00   18  .0000E+00   19  .0000E+00   20  .0000E+00   21  .0000E+00
22  .0000E+00   23  .0000E+00   24  .0000E+00
                                                DAY OF WEEK = SATURDAY
    1  .0000E+00    2  .0000E+00    3  .0000E+00    4  .0000E+00    5  .0000E+00
6  .0000E+00    7  .0000E+00    8  .0000E+00
    9  .0000E+00   10  .0000E+00   11  .0000E+00   12  .0000E+00   13  .0000E+00
14  .0000E+00   15  .0000E+00   16  .0000E+00
   17  .0000E+00   18  .0000E+00   19  .0000E+00   20  .0000E+00   21  .0000E+00
22  .0000E+00   23  .0000E+00   24  .0000E+00
                                                DAY OF WEEK = SUNDAY
```

```
    1  .0000E+00    2  .0000E+00    3  .0000E+00    4  .0000E+00    5  .0000E+00
6  .0000E+00    7  .0000E+00    8  .0000E+00
    9  .0000E+00   10  .0000E+00   11  .0000E+00   12  .0000E+00   13  .0000E+00
14  .0000E+00   15  .0000E+00   16  .0000E+00
   17  .0000E+00   18  .0000E+00   19  .0000E+00   20  .0000E+00   21  .0000E+00
22  .0000E+00   23  .0000E+00   24  .0000E+00
↑ *** AERMOD - VERSION 23132  ***   ***
C:\Users\adadabhoy\Desktop\AERMOD\16056-Keller Crossing Construction ***
10/31/24
 *** AERMET - VERSION  16216 ***   ***
                       ***        17:02:43

                                  PAGE  32
 *** MODELOPTs:    RegDFAULT  CONC  ELEV  FLGPOL  URBAN  ADJ_U*

                   * SOURCE EMISSION RATE SCALARS WHICH VARY DIURNALLY AND BY DAY
OF WEEK (HRDOW) *

 SOURCE ID = VOL29        ; SOURCE TYPE = VOLUME   :
  HOUR   SCALAR   HOUR   SCALAR   HOUR   SCALAR   HOUR   SCALAR   HOUR   SCALAR
HOUR   SCALAR   HOUR   SCALAR   HOUR   SCALAR
 - - - - - - - - - - - - - - - - - - - - - - - - - - - - - - - - - - - - - - - -
- - - - - - - - - - - - - - - - - - - - - - - -
                                              DAY OF WEEK = WEEKDAY
    1  .0000E+00    2  .0000E+00    3  .0000E+00    4  .0000E+00    5  .0000E+00
6  .0000E+00    7  .0000E+00    8  .0000E+00
    9  .1000E+01   10  .1000E+01   11  .1000E+01   12  .1000E+01   13  .1000E+01
14  .1000E+01   15  .1000E+01   16  .1000E+01
   17  .0000E+00   18  .0000E+00   19  .0000E+00   20  .0000E+00   21  .0000E+00
22  .0000E+00   23  .0000E+00   24  .0000E+00
                                              DAY OF WEEK = SATURDAY
    1  .0000E+00    2  .0000E+00    3  .0000E+00    4  .0000E+00    5  .0000E+00
6  .0000E+00    7  .0000E+00    8  .0000E+00
    9  .0000E+00   10  .0000E+00   11  .0000E+00   12  .0000E+00   13  .0000E+00
14  .0000E+00   15  .0000E+00   16  .0000E+00
   17  .0000E+00   18  .0000E+00   19  .0000E+00   20  .0000E+00   21  .0000E+00
22  .0000E+00   23  .0000E+00   24  .0000E+00
                                              DAY OF WEEK = SUNDAY
    1  .0000E+00    2  .0000E+00    3  .0000E+00    4  .0000E+00    5  .0000E+00
6  .0000E+00    7  .0000E+00    8  .0000E+00
    9  .0000E+00   10  .0000E+00   11  .0000E+00   12  .0000E+00   13  .0000E+00
14  .0000E+00   15  .0000E+00   16  .0000E+00
   17  .0000E+00   18  .0000E+00   19  .0000E+00   20  .0000E+00   21  .0000E+00
22  .0000E+00   23  .0000E+00   24  .0000E+00
↑ *** AERMOD - VERSION 23132  ***   ***
C:\Users\adadabhoy\Desktop\AERMOD\16056-Keller Crossing Construction ***
10/31/24
 *** AERMET - VERSION  16216 ***   ***
                       ***        17:02:43
```

* SOURCE EMISSION RATE SCALARS WHICH VARY DIURNALLY AND BY DAY OF WEEK (HRDOW) *

SOURCE ID = VOL30 ; SOURCE TYPE = VOLUME :

HOUR	SCALAR	HOUR	SCALAR	HOUR	SCALAR	HOUR	SCALAR	HOUR	SCALAR	HOUR	SCALAR	HOUR	SCALAR	HOUR	SCALAR

DAY OF WEEK = WEEKDAY

1	.0000E+00	2	.0000E+00	3	.0000E+00	4	.0000E+00	5	.0000E+00	6	.0000E+00	7	.0000E+00	8	.0000E+00
9	.1000E+01	10	.1000E+01	11	.1000E+01	12	.1000E+01	13	.1000E+01	14	.1000E+01	15	.1000E+01	16	.1000E+01
17	.0000E+00	18	.0000E+00	19	.0000E+00	20	.0000E+00	21	.0000E+00	22	.0000E+00	23	.0000E+00	24	.0000E+00

DAY OF WEEK = SATURDAY

1	.0000E+00	2	.0000E+00	3	.0000E+00	4	.0000E+00	5	.0000E+00	6	.0000E+00	7	.0000E+00	8	.0000E+00
9	.0000E+00	10	.0000E+00	11	.0000E+00	12	.0000E+00	13	.0000E+00	14	.0000E+00	15	.0000E+00	16	.0000E+00
17	.0000E+00	18	.0000E+00	19	.0000E+00	20	.0000E+00	21	.0000E+00	22	.0000E+00	23	.0000E+00	24	.0000E+00

DAY OF WEEK = SUNDAY

1	.0000E+00	2	.0000E+00	3	.0000E+00	4	.0000E+00	5	.0000E+00	6	.0000E+00	7	.0000E+00	8	.0000E+00
9	.0000E+00	10	.0000E+00	11	.0000E+00	12	.0000E+00	13	.0000E+00	14	.0000E+00	15	.0000E+00	16	.0000E+00
17	.0000E+00	18	.0000E+00	19	.0000E+00	20	.0000E+00	21	.0000E+00	22	.0000E+00	23	.0000E+00	24	.0000E+00

* SOURCE EMISSION RATE SCALARS WHICH VARY DIURNALLY AND BY DAY OF WEEK (HRDOW) *

SOURCE ID = VOL31 ; SOURCE TYPE = VOLUME :

HOUR	SCALAR	HOUR	SCALAR	HOUR	SCALAR	HOUR	SCALAR	HOUR	SCALAR	HOUR	SCALAR	HOUR	SCALAR	HOUR	SCALAR

DAY OF WEEK = WEEKDAY

```
    1  .0000E+00    2  .0000E+00    3  .0000E+00    4  .0000E+00    5  .0000E+00
6  .0000E+00    7  .0000E+00    8  .0000E+00
    9  .1000E+01   10  .1000E+01   11  .1000E+01   12  .1000E+01   13  .1000E+01
14  .1000E+01   15  .1000E+01   16  .1000E+01
   17  .0000E+00   18  .0000E+00   19  .0000E+00   20  .0000E+00   21  .0000E+00
22  .0000E+00   23  .0000E+00   24  .0000E+00
                                              DAY OF WEEK = SATURDAY
    1  .0000E+00    2  .0000E+00    3  .0000E+00    4  .0000E+00    5  .0000E+00
6  .0000E+00    7  .0000E+00    8  .0000E+00
    9  .0000E+00   10  .0000E+00   11  .0000E+00   12  .0000E+00   13  .0000E+00
14  .0000E+00   15  .0000E+00   16  .0000E+00
   17  .0000E+00   18  .0000E+00   19  .0000E+00   20  .0000E+00   21  .0000E+00
22  .0000E+00   23  .0000E+00   24  .0000E+00
                                              DAY OF WEEK = SUNDAY
    1  .0000E+00    2  .0000E+00    3  .0000E+00    4  .0000E+00    5  .0000E+00
6  .0000E+00    7  .0000E+00    8  .0000E+00
    9  .0000E+00   10  .0000E+00   11  .0000E+00   12  .0000E+00   13  .0000E+00
14  .0000E+00   15  .0000E+00   16  .0000E+00
   17  .0000E+00   18  .0000E+00   19  .0000E+00   20  .0000E+00   21  .0000E+00
22  .0000E+00   23  .0000E+00   24  .0000E+00
↑ *** AERMOD - VERSION 23132  ***   ***
C:\Users\adadabhoy\Desktop\AERMOD\16056-Keller Crossing Construction ***
10/31/24
 *** AERMET - VERSION  16216 ***   ***
                       ***        17:02:43

                                  PAGE  35
 *** MODELOPTs:    RegDFAULT  CONC  ELEV  FLGPOL  URBAN  ADJ_U*

                   * SOURCE EMISSION RATE SCALARS WHICH VARY DIURNALLY AND BY DAY
OF WEEK (HRDOW) *

 SOURCE ID = VOL32        ; SOURCE TYPE = VOLUME   :
  HOUR   SCALAR   HOUR   SCALAR   HOUR   SCALAR   HOUR   SCALAR   HOUR   SCALAR
HOUR   SCALAR   HOUR   SCALAR   HOUR   SCALAR
 - - - - - - - - - - - - - - - - - - - - - - - - - - - - - - - - - - - - - - - -
- - - - - - - - - - - - - - - - - - - - - - - - -
                                              DAY OF WEEK = WEEKDAY
    1  .0000E+00    2  .0000E+00    3  .0000E+00    4  .0000E+00    5  .0000E+00
6  .0000E+00    7  .0000E+00    8  .0000E+00
    9  .1000E+01   10  .1000E+01   11  .1000E+01   12  .1000E+01   13  .1000E+01
14  .1000E+01   15  .1000E+01   16  .1000E+01
   17  .0000E+00   18  .0000E+00   19  .0000E+00   20  .0000E+00   21  .0000E+00
22  .0000E+00   23  .0000E+00   24  .0000E+00
                                              DAY OF WEEK = SATURDAY
    1  .0000E+00    2  .0000E+00    3  .0000E+00    4  .0000E+00    5  .0000E+00
6  .0000E+00    7  .0000E+00    8  .0000E+00
    9  .0000E+00   10  .0000E+00   11  .0000E+00   12  .0000E+00   13  .0000E+00
14  .0000E+00   15  .0000E+00   16  .0000E+00
   17  .0000E+00   18  .0000E+00   19  .0000E+00   20  .0000E+00   21  .0000E+00
```

```
22  .0000E+00   23  .0000E+00   24  .0000E+00
                                            DAY OF WEEK = SUNDAY
    1  .0000E+00    2  .0000E+00    3  .0000E+00    4  .0000E+00    5  .0000E+00
6  .0000E+00    7  .0000E+00    8  .0000E+00
    9  .0000E+00   10  .0000E+00   11  .0000E+00   12  .0000E+00   13  .0000E+00
14  .0000E+00   15  .0000E+00   16  .0000E+00
   17  .0000E+00   18  .0000E+00   19  .0000E+00   20  .0000E+00   21  .0000E+00
22  .0000E+00   23  .0000E+00   24  .0000E+00
↑ *** AERMOD - VERSION 23132  ***   ***
C:\Users\adadabhoy\Desktop\AERMOD\16056-Keller Crossing Construction ***
10/31/24
 *** AERMET - VERSION  16216 ***   ***
                       ***        17:02:43

                                  PAGE  36
 *** MODELOPTs:    RegDFAULT  CONC  ELEV  FLGPOL  URBAN  ADJ_U*

                   * SOURCE EMISSION RATE SCALARS WHICH VARY DIURNALLY AND BY DAY
OF WEEK (HRDOW) *

 SOURCE ID = VOL33        ; SOURCE TYPE = VOLUME   :
  HOUR   SCALAR   HOUR   SCALAR   HOUR   SCALAR   HOUR   SCALAR   HOUR   SCALAR
HOUR   SCALAR   HOUR   SCALAR   HOUR   SCALAR
 - - - - - - - - - - - - - - - - - - - - - - - - - - - - - - - - - - - - - - - - -
- - - - - - - - - - - - - - - - - - - - - - - -
                                            DAY OF WEEK = WEEKDAY
    1  .0000E+00    2  .0000E+00    3  .0000E+00    4  .0000E+00    5  .0000E+00
6  .0000E+00    7  .0000E+00    8  .0000E+00
    9  .1000E+01   10  .1000E+01   11  .1000E+01   12  .1000E+01   13  .1000E+01
14  .1000E+01   15  .1000E+01   16  .1000E+01
   17  .0000E+00   18  .0000E+00   19  .0000E+00   20  .0000E+00   21  .0000E+00
22  .0000E+00   23  .0000E+00   24  .0000E+00
                                            DAY OF WEEK = SATURDAY
    1  .0000E+00    2  .0000E+00    3  .0000E+00    4  .0000E+00    5  .0000E+00
6  .0000E+00    7  .0000E+00    8  .0000E+00
    9  .0000E+00   10  .0000E+00   11  .0000E+00   12  .0000E+00   13  .0000E+00
14  .0000E+00   15  .0000E+00   16  .0000E+00
   17  .0000E+00   18  .0000E+00   19  .0000E+00   20  .0000E+00   21  .0000E+00
22  .0000E+00   23  .0000E+00   24  .0000E+00
                                            DAY OF WEEK = SUNDAY
    1  .0000E+00    2  .0000E+00    3  .0000E+00    4  .0000E+00    5  .0000E+00
6  .0000E+00    7  .0000E+00    8  .0000E+00
    9  .0000E+00   10  .0000E+00   11  .0000E+00   12  .0000E+00   13  .0000E+00
14  .0000E+00   15  .0000E+00   16  .0000E+00
   17  .0000E+00   18  .0000E+00   19  .0000E+00   20  .0000E+00   21  .0000E+00
22  .0000E+00   23  .0000E+00   24  .0000E+00
↑ *** AERMOD - VERSION 23132  ***   ***
C:\Users\adadabhoy\Desktop\AERMOD\16056-Keller Crossing Construction ***
10/31/24
 *** AERMET - VERSION  16216 ***   ***
```

*** MODELOPTs: RegDFAULT CONC ELEV FLGPOL URBAN ADJ_U*

*** DISCRETE CARTESIAN RECEPTORS ***
(X-COORD, Y-COORD, ZELEV, ZHILL, ZFLAG)
(METERS)

(490994.7, 3721839.7, 478.2, 575.0, 2.0); (490768.8, 3722080.3, 452.1, 576.0, 2.0);
(490567.1, 3720965.9, 450.9, 576.0, 2.0); (490533.3, 3721540.8, 461.6, 576.0, 2.0);
(490701.1, 3720792.0, 441.4, 576.0, 2.0); (491048.4, 3720789.5, 432.9, 576.0, 2.0);
(490963.6, 3720764.3, 433.9, 576.0, 2.0); (490863.1, 3720782.8, 436.7, 576.0, 2.0);
(490928.6, 3720708.5, 434.0, 576.0, 2.0); (490641.6, 3720741.3, 442.8, 576.0, 2.0);
(490651.4, 3720697.8, 441.6, 576.0, 2.0); (490646.6, 3720652.8, 441.9, 576.0, 2.0);
(490649.4, 3720558.0, 436.9, 576.0, 2.0); (490823.9, 3720607.7, 440.8, 576.0, 2.0);
(490562.0, 3720753.5, 450.3, 576.0, 2.0); (490575.1, 3720674.9, 450.3, 576.0, 2.0);
(490572.2, 3720590.2, 450.8, 576.0, 2.0); (490555.9, 3720504.3, 441.8, 576.0, 2.0);
(490535.2, 3720464.0, 439.3, 576.0, 2.0); (490648.4, 3720471.7, 432.3, 576.0, 2.0);
(490532.7, 3720398.4, 434.4, 576.0, 2.0); (490440.4, 3720352.2, 439.5, 576.0, 2.0);
(490434.7, 3720272.4, 435.1, 576.0, 2.0); (490437.5, 3720170.2, 431.6, 576.0, 2.0);
(491490.4, 3720272.0, 427.3, 775.0, 2.0); (491481.0, 3720254.9, 427.4, 775.0, 2.0);
(491614.2, 3721100.0, 437.0, 482.0, 2.0); (491847.2, 3721029.6, 435.0, 470.0, 2.0);
(491899.7, 3720738.4, 433.0, 775.0, 2.0); (491906.5, 3720898.4, 433.0, 775.0, 2.0);
(492053.0, 3720932.5, 434.0, 775.0, 2.0); (492001.8, 3721138.4, 442.1, 470.0, 2.0);
(490689.2, 3722151.2, 444.9, 576.0, 2.0); (490632.2, 3722325.5, 439.1, 576.0, 2.0);
(489877.9, 3721044.6, 470.2, 576.0, 2.0); (489945.5, 3720583.5, 455.9, 576.0, 2.0);
(489937.6, 3720500.1, 452.9, 576.0, 2.0); (489560.5, 3721030.2, 456.1, 576.0, 2.0);
(489518.7, 3720971.2, 450.9, 576.0, 2.0); (489434.5, 3720982.4, 450.2, 576.0, 2.0);
(489773.4, 3721056.1, 462.8, 576.0, 2.0); (489358.2,

```
3720774.9,     444.5,     576.0,       2.0);
     ( 490891.4, 3719938.2,     421.9,     521.0,       2.0);         ( 490864.9,
3719919.7,     421.9,     521.0,       2.0);
     ( 490741.8, 3719960.3,     422.4,     521.0,       2.0);         ( 490786.9,
3720019.2,     422.9,     521.0,       2.0);
     ( 490596.6, 3719989.0,     425.1,     521.0,       2.0);         ( 490587.9,
3719858.7,     423.2,     521.0,       2.0);
     ( 490549.6, 3719804.5,     422.7,     521.0,       2.0);         ( 490238.6,
3719517.9,     420.5,     420.5,       2.0);
     ( 490424.3, 3719425.0,     421.0,     421.0,       2.0);         ( 490308.8,
3719200.3,     418.8,     418.8,       2.0);
     ( 490102.0, 3719222.9,     426.8,     433.0,       2.0);         ( 489972.5,
3718850.7,     417.1,     417.1,       2.0);
     ( 489843.8, 3718704.8,     416.5,     416.5,       2.0);         ( 489802.4,
3718771.9,     419.1,     419.1,       2.0);
     ( 489700.7, 3718622.5,     418.5,     418.5,       2.0);         ( 489680.7,
3718596.0,     418.3,     418.3,       2.0);
     ( 489208.0, 3717735.3,     414.0,     414.0,       2.0);         ( 489528.0,
3718383.9,     414.0,     414.0,       2.0);
     ( 489606.4, 3718484.8,     416.0,     416.0,       2.0);         ( 489673.5,
3718465.7,     415.3,     415.3,       2.0);
     ( 489529.2, 3718196.8,     416.3,     416.3,       2.0);         ( 489417.0,
3718110.5,     417.9,     417.9,       2.0);
     ( 487564.2, 3715589.4,     402.0,     402.0,       2.0);         ( 487424.8,
3714959.0,     402.0,     402.0,       2.0);
     ( 487463.7, 3715137.1,     402.6,     402.6,       2.0);         ( 487386.5,
3714792.6,     402.0,     402.0,       2.0);
     ( 487898.8, 3715523.0,     408.8,     408.8,       2.0);         ( 492042.2,
3721310.2,     461.8,     470.0,       2.0);
     ( 492122.1, 3721351.7,     451.8,     472.0,       2.0);         ( 490186.5,
3720202.5,     438.0,     576.0,       2.0);
     ( 490094.9, 3720109.6,     440.0,     576.0,       2.0);         ( 488923.1,
3723371.0,     435.7,     435.7,       2.0);
     ( 488819.0, 3723279.8,     434.3,     436.0,       2.0);         ( 488823.3,
3723475.8,     438.1,     438.1,       2.0);
     ( 489326.0, 3721935.2,     441.0,     576.0,       2.0);         ( 489908.6,
3720126.2,     433.0,     576.0,       2.0);
 *** AERMOD - VERSION 23132  ***   ***
C:\Users\adadabhoy\Desktop\AERMOD\16056-Keller Crossing Construction ***
10/31/24
 *** AERMET - VERSION  16216 ***   ***
                         ***       17:02:43

                                   PAGE  38
 *** MODELOPTs:    RegDFAULT  CONC  ELEV  FLGPOL  URBAN  ADJ_U*

                                              *** METEOROLOGICAL DAYS SELECTED FOR
PROCESSING ***
                                                                  (1=YES; 0=NO)
```

```
            1 1 1 1 1 1 1 1 1 1   1 1 1 1 1 1 1 1 1 1   1 1 1 1 1 1 1 1 1 1   1 1 1
1 1 1 1 1 1   1 1 1 1 1 1 1 1 1 1
            1 1 1 1 1 1 1 1 1 1   1 1 1 1 1 1 1 1 1 1   1 1 1 1 1 1 1 1 1 1   1 1 1
1 1 1 1 1 1   1 1 1 1 1 1 1 1 1 1
            1 1 1 1 1 1 1 1 1 1   1 1 1 1 1 1 1 1 1 1   1 1 1 1 1 1 1 1 1 1   1 1 1
1 1 1 1 1 1   1 1 1 1 1 1 1 1 1 1
            1 1 1 1 1 1 1 1 1 1   1 1 1 1 1 1 1 1 1 1   1 1 1 1 1 1 1 1 1 1   1 1 1
1 1 1 1 1 1   1 1 1 1 1 1 1 1 1 1
            1 1 1 1 1 1 1 1 1 1   1 1 1 1 1 1 1 1 1 1   1 1 1 1 1 1 1 1 1 1   1 1 1
1 1 1 1 1 1   1 1 1 1 1 1 1 1 1 1
            1 1 1 1 1 1 1 1 1 1   1 1 1 1 1 1 1 1 1 1   1 1 1 1 1 1 1 1 1 1   1 1 1
1 1 1 1 1 1   1 1 1 1 1 1 1 1 1 1
            1 1 1 1 1 1 1 1 1 1   1 1 1 1 1 1 1 1 1 1   1 1 1 1 1 1 1 1 1 1   1 1 1
1 1 1 1 1 1   1 1 1 1 1 1 1 1 1 1
            1 1 1 1 1 1 1 1 1 1   1 1 1 1 1
```

NOTE: METEOROLOGICAL DATA ACTUALLY PROCESSED WILL ALSO DEPEND ON WHAT IS INCLUDED IN THE DATA FILE.

*** UPPER BOUND OF FIRST THROUGH FIFTH WIND SPEED CATEGORIES ***

(METERS/SEC)

1.54, 3.09, 5.14, 8.23, 10.80,

*** MODELOPTs: RegDFAULT CONC ELEV FLGPOL URBAN ADJ_U*

*** UP TO THE FIRST 24 HOURS OF METEOROLOGICAL DATA ***

Surface file: PERI_V9_ADJU\PERI_v9.SFC
Met Version: 16216
Profile file: PERI_V9_ADJU\PERI_v9.PFL

Surface format: FREE

Profile format: FREE

Surface station no.: 3171 Upper air station no.: 3190
Name: UNKNOWN Name: UNKNOWN

First 24 hours of scalar data

YR	MO	DY	JDY	HR	H0	U*	W*	DT/DZ	ZICNV	ZIMCH	M-O LEN	Z0	BOWEN	ALBEDO	REF WS	WD	HT	REF TA	HT
10	01	01	1	01	-7.9	0.125	-9.000	-9.000	-999.	106.	21.2	0.19	0.61	1.00	1.30	335.	9.1	282.5	5.5
10	01	01	1	02	-3.9	0.088	-9.000	-9.000	-999.	62.	15.1	0.19	0.61	1.00	0.90	142.	9.1	280.9	5.5
10	01	01	1	03	-3.9	0.088	-9.000	-9.000	-999.	62.	15.1	0.19	0.61	1.00	0.90	324.	9.1	280.4	5.5
10	01	01	1	04	-1.3	0.064	-9.000	-9.000	-999.	39.	18.3	0.19	0.61	1.00	0.40	294.	9.1	278.8	5.5
10	01	01	1	05	-3.9	0.088	-9.000	-9.000	-999.	62.	15.0	0.19	0.61	1.00	0.90	205.	9.1	278.1	5.5
10	01	01	1	06	-1.3	0.065	-9.000	-9.000	-999.	39.	18.3	0.19	0.61	1.00	0.40	3.	9.1	277.0	5.5
10	01	01	1	07	-8.0	0.125	-9.000	-9.000	-999.	106.	21.0	0.19	0.61	1.00	1.30	99.	9.1	277.0	5.5
10	01	01	1	08	-3.3	0.086	-9.000	-9.000	-999.	61.	16.8	0.19	0.61	0.54	0.90	319.	9.1	278.8	5.5
10	01	01	1	09	20.1	0.128	0.307	0.010	49.	110.	-9.0	0.19	0.61	0.33	0.90	239.	9.1	284.2	5.5
10	01	01	1	10	56.7	0.087	0.560	0.010	107.	62.	-1.0	0.19	0.61	0.26	0.40	188.	9.1	289.2	5.5
10	01	01	1	11	81.5	0.323	0.867	0.008	277.	441.	-35.9	0.19	0.61	0.23	2.70	310.	9.1	290.9	5.5
10	01	01	1	12	97.1	0.281	1.058	0.008	421.	357.	-19.7	0.19	0.61	0.22	2.20	357.	9.1	293.1	5.5
10	01	01	1	13	92.2	0.279	1.117	0.008	523.	354.	-20.4	0.19	0.61	0.22	2.20	356.	9.1	293.8	5.5
10	01	01	1	14	77.6	0.275	1.102	0.008	595.	347.	-23.2	0.19	0.61	0.23	2.20	50.	9.1	294.2	5.5
10	01	01	1	15	54.9	0.230	1.006	0.008	640.	266.	-19.2	0.19	0.61	0.27	1.80	53.	9.1	293.8	5.5
10	01	01	1	16	12.3	0.206	0.613	0.008	648.	225.	-61.5	0.19	0.61	0.36	1.80	11.	9.1	292.5	5.5
10	01	01	1	17	-3.6	0.087	-9.000	-9.000	-999.	71.	15.6	0.19	0.61	0.64	0.90	351.	9.1	290.4	5.5
10	01	01	1	18	-3.8	0.087	-9.000	-9.000	-999.	62.	15.2	0.19	0.61	1.00	0.90	186.	9.1	287.5	5.5
10	01	01	1	19	-3.8	0.087	-9.000	-9.000	-999.	62.	15.2	0.19	0.61	1.00	0.90	275.	9.1	285.9	5.5
10	01	01	1	20	-1.2	0.064	-9.000	-9.000	-999.	39.	18.1	0.19	0.61	1.00	0.40	181.	9.1	285.4	5.5
10	01	01	1	21	-7.8	0.125	-9.000	-9.000	-999.	106.	21.3	0.19	0.61	1.00	1.30	318.	9.1	284.9	5.5
10	01	01	1	22	-3.8	0.088	-9.000	-9.000	-999.	62.	15.1	0.19	0.61						

```
1.00    0.90  196.    9.1  283.1    5.5
 10 01 01   1 23   -3.8  0.088 -9.000 -9.000 -999.   62.     15.1  0.19   0.61
1.00    0.90  330.    9.1  281.4    5.5
 10 01 01   1 24   -7.9  0.125 -9.000 -9.000 -999.  106.     21.2  0.19   0.61
1.00    1.30  332.    9.1  280.9    5.5


 First hour of profile data
 YR MO DY HR HEIGHT F  WDIR    WSPD AMB_TMP sigmaA  sigmaW  sigmaV
 10 01 01 01    5.5 0 -999.  -99.00   282.6   99.0  -99.00  -99.00
 10 01 01 01    9.1 1  335.    1.30  -999.0   99.0  -99.00  -99.00

 F indicates top of profile (=1) or below (=0)
↑ *** AERMOD - VERSION 23132  ***   ***
C:\Users\adadabhoy\Desktop\AERMOD\16056-Keller Crossing Construction ***
10/31/24
 *** AERMET - VERSION  16216 ***   ***
                       ***        17:02:43

                                  PAGE  40
 *** MODELOPTs:    RegDFAULT  CONC  ELEV  FLGPOL  URBAN  ADJ_U*

                              *** THE   1ST HIGHEST  1-HR AVERAGE CONCENTRATION
VALUES FOR SOURCE GROUP:  ALL      ***
                                 INCLUDING SOURCE(S):     VOL2        , VOL3
 , VOL4        , VOL5        , VOL6        ,
                 VOL7        , VOL8        , VOL9        , VOL10       , VOL11
 , VOL12       , VOL13       , VOL14       ,
                 VOL15       , VOL16       , VOL17       , VOL18       , VOL19
 , VOL20       , VOL21       , VOL22       ,
                 VOL23       , VOL24       , VOL25       , VOL26       , VOL27
 , VOL28       , VOL29       ,  . . .      ,

                                       *** DISCRETE CARTESIAN RECEPTOR POINTS
***

                                    ** CONC OF CO       IN MICROGRAMS/M**3
                  **

      X-COORD (M)  Y-COORD (M)        CONC     (YYMMDDHH)              X-COORD (M)
Y-COORD (M)        CONC     (YYMMDDHH)
 - - - - - - - - - - - - - - - - - - - - - - - - - - - - - - - - - - - - - - - - - -
- - - - - - - - - - - - - - - - - - - - - - - - - - - - - -
       490994.73   3721839.68       13.47955  (10121716)               490768.78
 3722080.32        5.25594  (16010516)
       490567.13   3720965.89       17.46260  (16010616)               490533.29
 3721540.84       20.08368  (16010616)
       490701.15   3720792.03       20.05313  (11010316)               491048.40
 3720789.53       22.24356  (11010316)
       490963.65   3720764.28       20.38073  (11010316)               490863.15
```

```
3720782.78       20.56629  (11010316)
       490928.65   3720708.53       15.02088  (11010316)                490641.65
3720741.28       15.88274  (11010316)
       490651.40   3720697.78       13.79520  (11010316)                490646.65
3720652.77       12.42160  (11010316)
       490649.40   3720558.02        9.62839  (11010316)                490823.91
3720607.70       10.46660  (11010316)
       490562.05   3720753.46       16.85761  (11010316)                490575.08
3720674.89       12.80706  (11010316)
       490572.23   3720590.21       10.63217  (11010316)                490555.94
3720504.30        8.70167  (11010316)
       490535.18   3720464.00        7.80523  (11010316)                490648.36
3720471.74        7.03535  (11010316)
       490532.74   3720398.45        6.22942  (11010316)                490440.39
3720352.21        6.04489  (11010316)
       490434.69   3720272.41        4.54033  (11010316)                490437.54
3720170.22        2.86284  (11010316)
       491490.37   3720272.00        3.89456  (10121516)                491481.01
3720254.91        3.81151  (10121516)
       491614.21   3721100.05       17.98560  (10121516)                491847.19
3721029.65        8.17645  (10121516)
       491899.71   3720738.36        5.13641  (10121516)                491906.48
3720898.39        6.16030  (10121516)
       492052.98   3720932.52        4.93444  (10121516)                492001.79
3721138.44        6.53264  (10121516)
       490689.25   3722151.20        4.72308  (16010516)                490632.24
3722325.48        3.56684  (16010516)
       489877.88   3721044.61        3.02231  (10121516)                489945.52
3720583.53        4.29791  (11010316)
       489937.63   3720500.10        4.61033  (11010316)                489560.52
3721030.19        2.09418  (16010616)
       489518.74   3720971.17        1.88599  (10121516)                489434.51
3720982.44        1.73248  (10121516)
       489773.40   3721056.06        2.71984  (16010616)                489358.25
3720774.87        1.74405  (14120316)
       490891.44   3719938.24        2.55081  (10121516)                490864.92
3719919.67        2.47851  (10121516)
       490741.78   3719960.31        2.51934  (10121516)                490786.86
3720019.21        2.75588  (10121516)
       490596.57   3719989.02        2.46799  (10121516)                490587.94
3719858.69        2.12092  (10121516)
       490549.61   3719804.54        1.97356  (10121516)                490238.59
3719517.86        1.35318  (10121516)
       490424.29   3719425.00        1.34100  (10121516)                490308.81
3719200.29        1.09917  (10011309)
       490102.04   3719222.92        1.05464  (16012213)                489972.52
3718850.74        0.95084  (16012213)
       489843.78   3718704.83        0.91495  (16012213)                489802.43
3718771.93        0.91927  (16012213)
       489700.70   3718622.48        0.88113  (16012213)                489680.74
```

```
 3718596.00        0.87398  (16012213)
       489207.97   3717735.32        0.72489  (16012213)               489528.03
 3718383.93        0.81894  (16012213)
       489606.39   3718484.85        0.84612  (16012213)               489673.48
 3718465.68        0.85891  (16012213)
       489529.16   3718196.76        0.81062  (16012213)               489416.97
 3718110.50        0.78507  (16012213)
       487564.20   3715589.39        0.54519  (10011312)               487424.79
 3714958.98        0.48310  (10011312)
       487463.69   3715137.14        0.50323  (10011312)               487386.45
 3714792.65        0.46390  (10011312)
       487898.78   3715522.96        0.49775  (16012213)               492042.17
 3721310.23        6.59582  (10121516)
       492122.06   3721351.67        5.60200  (10121516)               490186.46
 3720202.53        4.88703  (11010316)
       490094.91   3720109.65        4.22415  (11010316)               488923.07
 3723371.05        0.90910  (14121709)
       488819.02   3723279.83        1.01158  (10121515)               488823.30
 3723475.81        0.88979  (14121709)
       489325.95   3721935.18        1.41306  (10121516)               489908.59
 3720126.24        4.43017  (11010316)
 *** AERMOD - VERSION 23132  ***   ***
C:\Users\adadabhoy\Desktop\AERMOD\16056-Keller Crossing Construction ***
10/31/24
 *** AERMET - VERSION  16216 ***   ***
                       ***        17:02:43

                                  PAGE  41
 *** MODELOPTs:    RegDFAULT  CONC  ELEV  FLGPOL  URBAN  ADJ_U*

                               *** THE   1ST HIGHEST  8-HR AVERAGE CONCENTRATION
VALUES FOR SOURCE GROUP:  ALL      ***
                                  INCLUDING SOURCE(S):     VOL2        , VOL3
 , VOL4        , VOL5        , VOL6        ,
                 VOL7        , VOL8        , VOL9        , VOL10       , VOL11
 , VOL12       , VOL13       , VOL14       ,
                 VOL15       , VOL16       , VOL17       , VOL18       , VOL19
 , VOL20       , VOL21       , VOL22       ,
                 VOL23       , VOL24       , VOL25       , VOL26       , VOL27
 , VOL28       , VOL29       ,  . . .      ,

                                             *** DISCRETE CARTESIAN RECEPTOR POINTS
***

                                          ** CONC OF CO       IN MICROGRAMS/M**3
                  **

      X-COORD (M)  Y-COORD (M)        CONC     (YYMMDDHH)              X-COORD (M)
Y-COORD (M)        CONC     (YYMMDDHH)
 - - - - - - - - - - - - - - - - - - - - - - - - - - - - - - - - - - - - - - - - -
```

```
- - - -
```

```
 3719517.86        0.40694  (10120816)
        490424.29   3719425.00        0.40432  (14112416)                490308.81
 3719200.29        0.35271  (14012916)
        490102.04   3719222.92        0.35520  (10120816)                489972.52
 3718850.74        0.30459  (10120816)
        489843.78   3718704.83        0.29036  (10120816)                489802.43
 3718771.93        0.29635  (10120816)
        489700.70   3718622.48        0.28184  (10120816)                489680.74
 3718596.00        0.27934  (10120816)
        489207.97   3717735.32        0.22268  (10120816)                489528.03
 3718383.93        0.26043  (10120816)
        489606.39   3718484.85        0.26930  (10120816)                489673.48
 3718465.68        0.26942  (10120816)
        489529.16   3718196.76        0.25050  (10120816)                489416.97
 3718110.50        0.24440  (10120816)
        487564.20   3715589.39        0.13821  (10120816)                487424.79
 3714958.98        0.13406  (10120816)
        487463.69   3715137.14        0.13561  (10120816)                487386.45
 3714792.65        0.13244  (10120816)
        487898.78   3715522.96        0.14874  (10120816)                492042.17
 3721310.23        1.51473  (14040116)
        492122.06   3721351.67        1.26815  (14040116)                490186.46
 3720202.53        0.84736  (11010316)
        490094.91   3720109.65        0.73592  (11010316)                488923.07
 3723371.05        0.26038  (10121516)
        488819.02   3723279.83        0.28353  (10121516)                488823.30
 3723475.81        0.24554  (10120216)
        489325.95   3721935.18        0.42304  (10121516)                489908.59
 3720126.24        0.70558  (11010316)
↑ *** AERMOD - VERSION 23132  ***   ***
C:\Users\adadabhoy\Desktop\AERMOD\16056-Keller Crossing Construction ***
10/31/24
 *** AERMET - VERSION  16216 ***   ***
                        ***        17:02:43

                                   PAGE  42
 *** MODELOPTs:    RegDFAULT  CONC  ELEV  FLGPOL  URBAN  ADJ_U*

                                                *** THE SUMMARY OF HIGHEST  1-HR
RESULTS ***


                                   ** CONC OF CO       IN MICROGRAMS/M**3
                **

                                                        DATE
                                             NETWORK
GROUP ID                            AVERAGE CONC     (YYMMDDHH)            RECEPTOR
(XR, YR, ZELEV, ZHILL, ZFLAG)    OF TYPE  GRID-ID
- - - - - - - - - - - - - - - - - - - - - - - - - - - - - - - - - - - - - - - - - - - -
```

ALL   HIGH   1ST HIGH VALUE IS   22.24356 ON 11010316: AT (491048.40,
3720789.53,   432.87,   576.00,   2.00) DC

 *** RECEPTOR TYPES: GC = GRIDCART
                      GP = GRIDPOLR
                      DC = DISCCART
                      DP = DISCPOLR

                                                *** THE SUMMARY OF HIGHEST 8-HR
RESULTS ***

                                  ** CONC OF CO   IN MICROGRAMS/M**3
               **

                                                      DATE
                                      NETWORK
GROUP ID   AVERAGE CONC   (YYMMDDHH)   RECEPTOR
(XR, YR, ZELEV, ZHILL, ZFLAG)   OF TYPE GRID-ID
- -
- -

ALL   HIGH   1ST HIGH VALUE IS   7.29119 ON 11010316: AT (491048.40,
3720789.53,   432.87,   576.00,   2.00) DC

 *** RECEPTOR TYPES: GC = GRIDCART
                      GP = GRIDPOLR
                      DC = DISCCART
                      DP = DISCPOLR

```
 *** Message Summary : AERMOD Model Execution ***

  --------- Summary of Total Messages --------

 A Total of            0 Fatal Error Message(s)
 A Total of            4 Warning Message(s)
 A Total of         2028 Informational Message(s)

 A Total of        43824 Hours Were Processed

 A Total of          978 Calm Hours Identified

 A Total of         1050 Missing Hours Identified (  2.40 Percent)


    ******** FATAL ERROR MESSAGES ********
               ***  NONE  ***


    ********   WARNING MESSAGES   ********
 ME W186     610       MEOPEN: THRESH_1MIN 1-min ASOS wind speed threshold used
      0.50
 ME W187     610       MEOPEN: ADJ_U* Option for Stable Low Winds used in AERMET

 MX W450   17521       CHKDAT: Record Out of Sequence in Meteorological File at:
  14010101
 MX W450   17521       CHKDAT: Record Out of Sequence in Meteorological File at:
2 year gap

    ***********************************
    *** AERMOD Finishes Successfully ***
    ***********************************
**
*****************************************
**
** AERMOD Input Produced by:
** AERMOD View Ver. 12.0.0
** Lakes Environmental Software Inc.
** Date: 10/31/2024
** File: C:\Users\adadabhoy\Desktop\AERMOD\16056-Keller Crossing Construction\Cons
LST NOX\Cons LST NOX.ADI
**
*****************************************
**
**
*****************************************
** AERMOD Control Pathway
*****************************************
**
**
```

```
CO STARTING
   TITLEONE C:\Users\adadabhoy\Desktop\AERMOD\16056-Keller Crossing Construction
   MODELOPT DFAULT CONC
   AVERTIME 1
   URBANOPT 2189641 County_of_Riverside
   POLLUTID NOX
   FLAGPOLE 2.00
   RUNORNOT RUN
   ERRORFIL "Cons LST NOX.err"
CO FINISHED
**
**************************************
** AERMOD Source Pathway
**************************************
**
**
SO STARTING
** Source Location **
** Source ID - Type - X Coord. - Y Coord. **
   LOCATION VOL2         VOLUME     491245.498  3720910.257      437.140
   LOCATION VOL3         VOLUME     491281.580  3720991.153      438.760
   LOCATION VOL4         VOLUME     491317.807  3721040.422      438.100
   LOCATION VOL5         VOLUME     491385.914  3721095.487      437.000
   LOCATION VOL6         VOLUME     491419.243  3721186.779      439.070
   LOCATION VOL7         VOLUME     491471.410  3721244.742      444.920
   LOCATION VOL8         VOLUME     491513.433  3721307.053      453.550
   LOCATION VOL9         VOLUME     491578.642  3721379.507      455.530
   LOCATION VOL10        VOLUME     491646.749  3721467.901      449.530
   LOCATION VOL11        VOLUME     491066.463  3720905.514      437.660
   LOCATION VOL12        VOLUME     490886.379  3720906.566      445.370
   LOCATION VOL13        VOLUME     490704.846  3720902.218      445.600
   LOCATION VOL14        VOLUME     490703.397  3721076.649      456.790
   LOCATION VOL15        VOLUME     490697.600  3721262.131      463.130
   LOCATION VOL16        VOLUME     490694.702  3721443.266      458.580
   LOCATION VOL17        VOLUME     490883.083  3721085.343      447.140
   LOCATION VOL18        VOLUME     491067.116  3721083.894      448.540
   LOCATION VOL19        VOLUME     490880.185  3721265.030      458.400
   LOCATION VOL20        VOLUME     490874.388  3721443.266      462.630
   LOCATION VOL21        VOLUME     491055.524  3721441.817      466.170
   LOCATION VOL22        VOLUME     491055.524  3721265.030      457.210
   LOCATION VOL23        VOLUME     491216.372  3721088.242      450.790
   LOCATION VOL24        VOLUME     491235.210  3721269.377      452.670
   LOCATION VOL25        VOLUME     491238.108  3721441.817      449.400
   LOCATION VOL26        VOLUME     491411.997  3721360.669      451.460
   LOCATION VOL27        VOLUME     491416.345  3721543.253      471.140
   LOCATION VOL28        VOLUME     490691.804  3721541.804      461.860
   LOCATION VOL29        VOLUME     490872.939  3721541.804      463.880
   LOCATION VOL30        VOLUME     491048.278  3721540.355      468.370
   LOCATION VOL31        VOLUME     491227.964  3721541.804      454.100
   LOCATION VOL32        VOLUME     491598.929  3721543.253      460.300
```

```
   LOCATION VOL33        VOLUME     491772.819  3721546.151      456.910
** Source Parameters **
   SRCPARAM VOL2         0.045359237     5.000    41.114     1.400
   SRCPARAM VOL3         0.045359237     5.000    41.114     1.400
   SRCPARAM VOL4         0.045359237     5.000    41.114     1.400
   SRCPARAM VOL5         0.045359237     5.000    41.114     1.400
   SRCPARAM VOL6         0.045359237     5.000    41.114     1.400
   SRCPARAM VOL7         0.045359237     5.000    41.114     1.400
   SRCPARAM VOL8         0.045359237     5.000    41.114     1.400
   SRCPARAM VOL9         0.045359237     5.000    41.114     1.400
   SRCPARAM VOL10        0.045359237     5.000    41.114     1.400
   SRCPARAM VOL11        0.045359237     5.000    41.114     1.400
   SRCPARAM VOL12        0.045359237     5.000    41.114     1.400
   SRCPARAM VOL13        0.045359237     5.000    41.114     1.400
   SRCPARAM VOL14        0.045359237     5.000    41.114     1.400
   SRCPARAM VOL15        0.045359237     5.000    41.114     1.400
   SRCPARAM VOL16        0.045359237     5.000    41.114     1.400
   SRCPARAM VOL17        0.045359237     5.000    41.114     1.400
   SRCPARAM VOL18        0.045359237     5.000    41.114     1.400
   SRCPARAM VOL19        0.045359237     5.000    41.114     1.400
   SRCPARAM VOL20        0.045359237     5.000    41.114     1.400
   SRCPARAM VOL21        0.045359237     5.000    41.114     1.400
   SRCPARAM VOL22        0.045359237     5.000    41.114     1.400
   SRCPARAM VOL23        0.045359237     5.000    41.114     1.400
   SRCPARAM VOL24        0.045359237     5.000    41.114     1.400
   SRCPARAM VOL25        0.045359237     5.000    41.114     1.400
   SRCPARAM VOL26        0.045359237     5.000    41.114     1.400
   SRCPARAM VOL27        0.045359237     5.000    41.114     1.400
   SRCPARAM VOL28        0.045359237     5.000    41.114     1.400
   SRCPARAM VOL29        0.045359237     5.000    41.114     1.400
   SRCPARAM VOL30        0.045359237     5.000    41.114     1.400
   SRCPARAM VOL31        0.045359237     5.000    41.114     1.400
   SRCPARAM VOL32        0.045359237     5.000    41.114     1.400
   SRCPARAM VOL33        0.045359237     5.000    41.114     1.400
   URBANSRC ALL

** Variable Emissions Type: "By Hour / Day (HRDOW)"
** Variable Emission Scenario: "Scenario 1"
** WeekDays:
   EMISFACT VOL2         HRDOW 0.0 0.0 0.0 0.0 0.0 0.0
   EMISFACT VOL2         HRDOW 0.0 0.0 1.0 1.0 1.0 1.0
   EMISFACT VOL2         HRDOW 1.0 1.0 1.0 1.0 0.0 0.0
   EMISFACT VOL2         HRDOW 0.0 0.0 0.0 0.0 0.0 0.0
** Saturday:
   EMISFACT VOL2         HRDOW 0.0 0.0 0.0 0.0 0.0 0.0
   EMISFACT VOL2         HRDOW 0.0 0.0 0.0 0.0 0.0 0.0
   EMISFACT VOL2         HRDOW 0.0 0.0 0.0 0.0 0.0 0.0
   EMISFACT VOL2         HRDOW 0.0 0.0 0.0 0.0 0.0 0.0
** Sunday:
   EMISFACT VOL2         HRDOW 0.0 0.0 0.0 0.0 0.0 0.0
```

```
   EMISFACT VOL2         HRDOW 0.0 0.0 0.0 0.0 0.0 0.0
   EMISFACT VOL2         HRDOW 0.0 0.0 0.0 0.0 0.0 0.0
   EMISFACT VOL2         HRDOW 0.0 0.0 0.0 0.0 0.0 0.0
** WeekDays:
   EMISFACT VOL3         HRDOW 0.0 0.0 0.0 0.0 0.0 0.0
   EMISFACT VOL3         HRDOW 0.0 0.0 1.0 1.0 1.0 1.0
   EMISFACT VOL3         HRDOW 1.0 1.0 1.0 1.0 0.0 0.0
   EMISFACT VOL3         HRDOW 0.0 0.0 0.0 0.0 0.0 0.0
** Saturday:
   EMISFACT VOL3         HRDOW 0.0 0.0 0.0 0.0 0.0 0.0
   EMISFACT VOL3         HRDOW 0.0 0.0 0.0 0.0 0.0 0.0
   EMISFACT VOL3         HRDOW 0.0 0.0 0.0 0.0 0.0 0.0
   EMISFACT VOL3         HRDOW 0.0 0.0 0.0 0.0 0.0 0.0
** Sunday:
   EMISFACT VOL3         HRDOW 0.0 0.0 0.0 0.0 0.0 0.0
   EMISFACT VOL3         HRDOW 0.0 0.0 0.0 0.0 0.0 0.0
   EMISFACT VOL3         HRDOW 0.0 0.0 0.0 0.0 0.0 0.0
   EMISFACT VOL3         HRDOW 0.0 0.0 0.0 0.0 0.0 0.0
** WeekDays:
   EMISFACT VOL4         HRDOW 0.0 0.0 0.0 0.0 0.0 0.0
   EMISFACT VOL4         HRDOW 0.0 0.0 1.0 1.0 1.0 1.0
   EMISFACT VOL4         HRDOW 1.0 1.0 1.0 1.0 0.0 0.0
   EMISFACT VOL4         HRDOW 0.0 0.0 0.0 0.0 0.0 0.0
** Saturday:
   EMISFACT VOL4         HRDOW 0.0 0.0 0.0 0.0 0.0 0.0
   EMISFACT VOL4         HRDOW 0.0 0.0 0.0 0.0 0.0 0.0
   EMISFACT VOL4         HRDOW 0.0 0.0 0.0 0.0 0.0 0.0
   EMISFACT VOL4         HRDOW 0.0 0.0 0.0 0.0 0.0 0.0
** Sunday:
   EMISFACT VOL4         HRDOW 0.0 0.0 0.0 0.0 0.0 0.0
   EMISFACT VOL4         HRDOW 0.0 0.0 0.0 0.0 0.0 0.0
   EMISFACT VOL4         HRDOW 0.0 0.0 0.0 0.0 0.0 0.0
   EMISFACT VOL4         HRDOW 0.0 0.0 0.0 0.0 0.0 0.0
** WeekDays:
   EMISFACT VOL5         HRDOW 0.0 0.0 0.0 0.0 0.0 0.0
   EMISFACT VOL5         HRDOW 0.0 0.0 1.0 1.0 1.0 1.0
   EMISFACT VOL5         HRDOW 1.0 1.0 1.0 1.0 0.0 0.0
   EMISFACT VOL5         HRDOW 0.0 0.0 0.0 0.0 0.0 0.0
** Saturday:
   EMISFACT VOL5         HRDOW 0.0 0.0 0.0 0.0 0.0 0.0
   EMISFACT VOL5         HRDOW 0.0 0.0 0.0 0.0 0.0 0.0
   EMISFACT VOL5         HRDOW 0.0 0.0 0.0 0.0 0.0 0.0
   EMISFACT VOL5         HRDOW 0.0 0.0 0.0 0.0 0.0 0.0
** Sunday:
   EMISFACT VOL5         HRDOW 0.0 0.0 0.0 0.0 0.0 0.0
   EMISFACT VOL5         HRDOW 0.0 0.0 0.0 0.0 0.0 0.0
   EMISFACT VOL5         HRDOW 0.0 0.0 0.0 0.0 0.0 0.0
   EMISFACT VOL5         HRDOW 0.0 0.0 0.0 0.0 0.0 0.0
** WeekDays:
   EMISFACT VOL6         HRDOW 0.0 0.0 0.0 0.0 0.0 0.0
```

```
   EMISFACT VOL6         HRDOW 0.0 0.0 1.0 1.0 1.0 1.0
   EMISFACT VOL6         HRDOW 1.0 1.0 1.0 1.0 0.0 0.0
   EMISFACT VOL6         HRDOW 0.0 0.0 0.0 0.0 0.0 0.0
** Saturday:
   EMISFACT VOL6         HRDOW 0.0 0.0 0.0 0.0 0.0 0.0
   EMISFACT VOL6         HRDOW 0.0 0.0 0.0 0.0 0.0 0.0
   EMISFACT VOL6         HRDOW 0.0 0.0 0.0 0.0 0.0 0.0
   EMISFACT VOL6         HRDOW 0.0 0.0 0.0 0.0 0.0 0.0
** Sunday:
   EMISFACT VOL6         HRDOW 0.0 0.0 0.0 0.0 0.0 0.0
   EMISFACT VOL6         HRDOW 0.0 0.0 0.0 0.0 0.0 0.0
   EMISFACT VOL6         HRDOW 0.0 0.0 0.0 0.0 0.0 0.0
   EMISFACT VOL6         HRDOW 0.0 0.0 0.0 0.0 0.0 0.0
** WeekDays:
   EMISFACT VOL7         HRDOW 0.0 0.0 0.0 0.0 0.0 0.0
   EMISFACT VOL7         HRDOW 0.0 0.0 1.0 1.0 1.0 1.0
   EMISFACT VOL7         HRDOW 1.0 1.0 1.0 1.0 0.0 0.0
   EMISFACT VOL7         HRDOW 0.0 0.0 0.0 0.0 0.0 0.0
** Saturday:
   EMISFACT VOL7         HRDOW 0.0 0.0 0.0 0.0 0.0 0.0
   EMISFACT VOL7         HRDOW 0.0 0.0 0.0 0.0 0.0 0.0
   EMISFACT VOL7         HRDOW 0.0 0.0 0.0 0.0 0.0 0.0
   EMISFACT VOL7         HRDOW 0.0 0.0 0.0 0.0 0.0 0.0
** Sunday:
   EMISFACT VOL7         HRDOW 0.0 0.0 0.0 0.0 0.0 0.0
   EMISFACT VOL7         HRDOW 0.0 0.0 0.0 0.0 0.0 0.0
   EMISFACT VOL7         HRDOW 0.0 0.0 0.0 0.0 0.0 0.0
   EMISFACT VOL7         HRDOW 0.0 0.0 0.0 0.0 0.0 0.0
** WeekDays:
   EMISFACT VOL8         HRDOW 0.0 0.0 0.0 0.0 0.0 0.0
   EMISFACT VOL8         HRDOW 0.0 0.0 1.0 1.0 1.0 1.0
   EMISFACT VOL8         HRDOW 1.0 1.0 1.0 1.0 0.0 0.0
   EMISFACT VOL8         HRDOW 0.0 0.0 0.0 0.0 0.0 0.0
** Saturday:
   EMISFACT VOL8         HRDOW 0.0 0.0 0.0 0.0 0.0 0.0
   EMISFACT VOL8         HRDOW 0.0 0.0 0.0 0.0 0.0 0.0
   EMISFACT VOL8         HRDOW 0.0 0.0 0.0 0.0 0.0 0.0
   EMISFACT VOL8         HRDOW 0.0 0.0 0.0 0.0 0.0 0.0
** Sunday:
   EMISFACT VOL8         HRDOW 0.0 0.0 0.0 0.0 0.0 0.0
   EMISFACT VOL8         HRDOW 0.0 0.0 0.0 0.0 0.0 0.0
   EMISFACT VOL8         HRDOW 0.0 0.0 0.0 0.0 0.0 0.0
   EMISFACT VOL8         HRDOW 0.0 0.0 0.0 0.0 0.0 0.0
** WeekDays:
   EMISFACT VOL9         HRDOW 0.0 0.0 0.0 0.0 0.0 0.0
   EMISFACT VOL9         HRDOW 0.0 0.0 1.0 1.0 1.0 1.0
   EMISFACT VOL9         HRDOW 1.0 1.0 1.0 1.0 0.0 0.0
   EMISFACT VOL9         HRDOW 0.0 0.0 0.0 0.0 0.0 0.0
** Saturday:
   EMISFACT VOL9         HRDOW 0.0 0.0 0.0 0.0 0.0 0.0
```

```
   EMISFACT VOL9         HRDOW 0.0 0.0 0.0 0.0 0.0 0.0
   EMISFACT VOL9         HRDOW 0.0 0.0 0.0 0.0 0.0 0.0
   EMISFACT VOL9         HRDOW 0.0 0.0 0.0 0.0 0.0 0.0
** Sunday:
   EMISFACT VOL9         HRDOW 0.0 0.0 0.0 0.0 0.0 0.0
   EMISFACT VOL9         HRDOW 0.0 0.0 0.0 0.0 0.0 0.0
   EMISFACT VOL9         HRDOW 0.0 0.0 0.0 0.0 0.0 0.0
   EMISFACT VOL9         HRDOW 0.0 0.0 0.0 0.0 0.0 0.0
** WeekDays:
   EMISFACT VOL10        HRDOW 0.0 0.0 0.0 0.0 0.0 0.0
   EMISFACT VOL10        HRDOW 0.0 0.0 1.0 1.0 1.0 1.0
   EMISFACT VOL10        HRDOW 1.0 1.0 1.0 1.0 0.0 0.0
   EMISFACT VOL10        HRDOW 0.0 0.0 0.0 0.0 0.0 0.0
** Saturday:
   EMISFACT VOL10        HRDOW 0.0 0.0 0.0 0.0 0.0 0.0
   EMISFACT VOL10        HRDOW 0.0 0.0 0.0 0.0 0.0 0.0
   EMISFACT VOL10        HRDOW 0.0 0.0 0.0 0.0 0.0 0.0
   EMISFACT VOL10        HRDOW 0.0 0.0 0.0 0.0 0.0 0.0
** Sunday:
   EMISFACT VOL10        HRDOW 0.0 0.0 0.0 0.0 0.0 0.0
   EMISFACT VOL10        HRDOW 0.0 0.0 0.0 0.0 0.0 0.0
   EMISFACT VOL10        HRDOW 0.0 0.0 0.0 0.0 0.0 0.0
   EMISFACT VOL10        HRDOW 0.0 0.0 0.0 0.0 0.0 0.0
** WeekDays:
   EMISFACT VOL11        HRDOW 0.0 0.0 0.0 0.0 0.0 0.0
   EMISFACT VOL11        HRDOW 0.0 0.0 1.0 1.0 1.0 1.0
   EMISFACT VOL11        HRDOW 1.0 1.0 1.0 1.0 0.0 0.0
   EMISFACT VOL11        HRDOW 0.0 0.0 0.0 0.0 0.0 0.0
** Saturday:
   EMISFACT VOL11        HRDOW 0.0 0.0 0.0 0.0 0.0 0.0
   EMISFACT VOL11        HRDOW 0.0 0.0 0.0 0.0 0.0 0.0
   EMISFACT VOL11        HRDOW 0.0 0.0 0.0 0.0 0.0 0.0
   EMISFACT VOL11        HRDOW 0.0 0.0 0.0 0.0 0.0 0.0
** Sunday:
   EMISFACT VOL11        HRDOW 0.0 0.0 0.0 0.0 0.0 0.0
   EMISFACT VOL11        HRDOW 0.0 0.0 0.0 0.0 0.0 0.0
   EMISFACT VOL11        HRDOW 0.0 0.0 0.0 0.0 0.0 0.0
   EMISFACT VOL11        HRDOW 0.0 0.0 0.0 0.0 0.0 0.0
** WeekDays:
   EMISFACT VOL12        HRDOW 0.0 0.0 0.0 0.0 0.0 0.0
   EMISFACT VOL12        HRDOW 0.0 0.0 1.0 1.0 1.0 1.0
   EMISFACT VOL12        HRDOW 1.0 1.0 1.0 1.0 0.0 0.0
   EMISFACT VOL12        HRDOW 0.0 0.0 0.0 0.0 0.0 0.0
** Saturday:
   EMISFACT VOL12        HRDOW 0.0 0.0 0.0 0.0 0.0 0.0
   EMISFACT VOL12        HRDOW 0.0 0.0 0.0 0.0 0.0 0.0
   EMISFACT VOL12        HRDOW 0.0 0.0 0.0 0.0 0.0 0.0
   EMISFACT VOL12        HRDOW 0.0 0.0 0.0 0.0 0.0 0.0
** Sunday:
   EMISFACT VOL12        HRDOW 0.0 0.0 0.0 0.0 0.0 0.0
```

```
   EMISFACT VOL12        HRDOW 0.0 0.0 0.0 0.0 0.0 0.0
   EMISFACT VOL12        HRDOW 0.0 0.0 0.0 0.0 0.0 0.0
   EMISFACT VOL12        HRDOW 0.0 0.0 0.0 0.0 0.0 0.0
** WeekDays:
   EMISFACT VOL13        HRDOW 0.0 0.0 0.0 0.0 0.0 0.0
   EMISFACT VOL13        HRDOW 0.0 0.0 1.0 1.0 1.0 1.0
   EMISFACT VOL13        HRDOW 1.0 1.0 1.0 1.0 0.0 0.0
   EMISFACT VOL13        HRDOW 0.0 0.0 0.0 0.0 0.0 0.0
** Saturday:
   EMISFACT VOL13        HRDOW 0.0 0.0 0.0 0.0 0.0 0.0
   EMISFACT VOL13        HRDOW 0.0 0.0 0.0 0.0 0.0 0.0
   EMISFACT VOL13        HRDOW 0.0 0.0 0.0 0.0 0.0 0.0
   EMISFACT VOL13        HRDOW 0.0 0.0 0.0 0.0 0.0 0.0
** Sunday:
   EMISFACT VOL13        HRDOW 0.0 0.0 0.0 0.0 0.0 0.0
   EMISFACT VOL13        HRDOW 0.0 0.0 0.0 0.0 0.0 0.0
   EMISFACT VOL13        HRDOW 0.0 0.0 0.0 0.0 0.0 0.0
   EMISFACT VOL13        HRDOW 0.0 0.0 0.0 0.0 0.0 0.0
** WeekDays:
   EMISFACT VOL14        HRDOW 0.0 0.0 0.0 0.0 0.0 0.0
   EMISFACT VOL14        HRDOW 0.0 0.0 1.0 1.0 1.0 1.0
   EMISFACT VOL14        HRDOW 1.0 1.0 1.0 1.0 0.0 0.0
   EMISFACT VOL14        HRDOW 0.0 0.0 0.0 0.0 0.0 0.0
** Saturday:
   EMISFACT VOL14        HRDOW 0.0 0.0 0.0 0.0 0.0 0.0
   EMISFACT VOL14        HRDOW 0.0 0.0 0.0 0.0 0.0 0.0
   EMISFACT VOL14        HRDOW 0.0 0.0 0.0 0.0 0.0 0.0
   EMISFACT VOL14        HRDOW 0.0 0.0 0.0 0.0 0.0 0.0
** Sunday:
   EMISFACT VOL14        HRDOW 0.0 0.0 0.0 0.0 0.0 0.0
   EMISFACT VOL14        HRDOW 0.0 0.0 0.0 0.0 0.0 0.0
   EMISFACT VOL14        HRDOW 0.0 0.0 0.0 0.0 0.0 0.0
   EMISFACT VOL14        HRDOW 0.0 0.0 0.0 0.0 0.0 0.0
** WeekDays:
   EMISFACT VOL15        HRDOW 0.0 0.0 0.0 0.0 0.0 0.0
   EMISFACT VOL15        HRDOW 0.0 0.0 1.0 1.0 1.0 1.0
   EMISFACT VOL15        HRDOW 1.0 1.0 1.0 1.0 0.0 0.0
   EMISFACT VOL15        HRDOW 0.0 0.0 0.0 0.0 0.0 0.0
** Saturday:
   EMISFACT VOL15        HRDOW 0.0 0.0 0.0 0.0 0.0 0.0
   EMISFACT VOL15        HRDOW 0.0 0.0 0.0 0.0 0.0 0.0
   EMISFACT VOL15        HRDOW 0.0 0.0 0.0 0.0 0.0 0.0
   EMISFACT VOL15        HRDOW 0.0 0.0 0.0 0.0 0.0 0.0
** Sunday:
   EMISFACT VOL15        HRDOW 0.0 0.0 0.0 0.0 0.0 0.0
   EMISFACT VOL15        HRDOW 0.0 0.0 0.0 0.0 0.0 0.0
   EMISFACT VOL15        HRDOW 0.0 0.0 0.0 0.0 0.0 0.0
   EMISFACT VOL15        HRDOW 0.0 0.0 0.0 0.0 0.0 0.0
** WeekDays:
   EMISFACT VOL16        HRDOW 0.0 0.0 0.0 0.0 0.0 0.0
```

```
   EMISFACT VOL16        HRDOW 0.0 0.0 1.0 1.0 1.0 1.0
   EMISFACT VOL16        HRDOW 1.0 1.0 1.0 1.0 0.0 0.0
   EMISFACT VOL16        HRDOW 0.0 0.0 0.0 0.0 0.0 0.0
** Saturday:
   EMISFACT VOL16        HRDOW 0.0 0.0 0.0 0.0 0.0 0.0
   EMISFACT VOL16        HRDOW 0.0 0.0 0.0 0.0 0.0 0.0
   EMISFACT VOL16        HRDOW 0.0 0.0 0.0 0.0 0.0 0.0
   EMISFACT VOL16        HRDOW 0.0 0.0 0.0 0.0 0.0 0.0
** Sunday:
   EMISFACT VOL16        HRDOW 0.0 0.0 0.0 0.0 0.0 0.0
   EMISFACT VOL16        HRDOW 0.0 0.0 0.0 0.0 0.0 0.0
   EMISFACT VOL16        HRDOW 0.0 0.0 0.0 0.0 0.0 0.0
   EMISFACT VOL16        HRDOW 0.0 0.0 0.0 0.0 0.0 0.0
** WeekDays:
   EMISFACT VOL17        HRDOW 0.0 0.0 0.0 0.0 0.0 0.0
   EMISFACT VOL17        HRDOW 0.0 0.0 1.0 1.0 1.0 1.0
   EMISFACT VOL17        HRDOW 1.0 1.0 1.0 1.0 0.0 0.0
   EMISFACT VOL17        HRDOW 0.0 0.0 0.0 0.0 0.0 0.0
** Saturday:
   EMISFACT VOL17        HRDOW 0.0 0.0 0.0 0.0 0.0 0.0
   EMISFACT VOL17        HRDOW 0.0 0.0 0.0 0.0 0.0 0.0
   EMISFACT VOL17        HRDOW 0.0 0.0 0.0 0.0 0.0 0.0
   EMISFACT VOL17        HRDOW 0.0 0.0 0.0 0.0 0.0 0.0
** Sunday:
   EMISFACT VOL17        HRDOW 0.0 0.0 0.0 0.0 0.0 0.0
   EMISFACT VOL17        HRDOW 0.0 0.0 0.0 0.0 0.0 0.0
   EMISFACT VOL17        HRDOW 0.0 0.0 0.0 0.0 0.0 0.0
   EMISFACT VOL17        HRDOW 0.0 0.0 0.0 0.0 0.0 0.0
** WeekDays:
   EMISFACT VOL18        HRDOW 0.0 0.0 0.0 0.0 0.0 0.0
   EMISFACT VOL18        HRDOW 0.0 0.0 1.0 1.0 1.0 1.0
   EMISFACT VOL18        HRDOW 1.0 1.0 1.0 1.0 0.0 0.0
   EMISFACT VOL18        HRDOW 0.0 0.0 0.0 0.0 0.0 0.0
** Saturday:
   EMISFACT VOL18        HRDOW 0.0 0.0 0.0 0.0 0.0 0.0
   EMISFACT VOL18        HRDOW 0.0 0.0 0.0 0.0 0.0 0.0
   EMISFACT VOL18        HRDOW 0.0 0.0 0.0 0.0 0.0 0.0
   EMISFACT VOL18        HRDOW 0.0 0.0 0.0 0.0 0.0 0.0
** Sunday:
   EMISFACT VOL18        HRDOW 0.0 0.0 0.0 0.0 0.0 0.0
   EMISFACT VOL18        HRDOW 0.0 0.0 0.0 0.0 0.0 0.0
   EMISFACT VOL18        HRDOW 0.0 0.0 0.0 0.0 0.0 0.0
   EMISFACT VOL18        HRDOW 0.0 0.0 0.0 0.0 0.0 0.0
** WeekDays:
   EMISFACT VOL19        HRDOW 0.0 0.0 0.0 0.0 0.0 0.0
   EMISFACT VOL19        HRDOW 0.0 0.0 1.0 1.0 1.0 1.0
   EMISFACT VOL19        HRDOW 1.0 1.0 1.0 1.0 0.0 0.0
   EMISFACT VOL19        HRDOW 0.0 0.0 0.0 0.0 0.0 0.0
** Saturday:
   EMISFACT VOL19        HRDOW 0.0 0.0 0.0 0.0 0.0 0.0
```

```
   EMISFACT VOL19        HRDOW 0.0 0.0 0.0 0.0 0.0 0.0
   EMISFACT VOL19        HRDOW 0.0 0.0 0.0 0.0 0.0 0.0
   EMISFACT VOL19        HRDOW 0.0 0.0 0.0 0.0 0.0 0.0
** Sunday:
   EMISFACT VOL19        HRDOW 0.0 0.0 0.0 0.0 0.0 0.0
   EMISFACT VOL19        HRDOW 0.0 0.0 0.0 0.0 0.0 0.0
   EMISFACT VOL19        HRDOW 0.0 0.0 0.0 0.0 0.0 0.0
   EMISFACT VOL19        HRDOW 0.0 0.0 0.0 0.0 0.0 0.0
** WeekDays:
   EMISFACT VOL20        HRDOW 0.0 0.0 0.0 0.0 0.0 0.0
   EMISFACT VOL20        HRDOW 0.0 0.0 1.0 1.0 1.0 1.0
   EMISFACT VOL20        HRDOW 1.0 1.0 1.0 1.0 0.0 0.0
   EMISFACT VOL20        HRDOW 0.0 0.0 0.0 0.0 0.0 0.0
** Saturday:
   EMISFACT VOL20        HRDOW 0.0 0.0 0.0 0.0 0.0 0.0
   EMISFACT VOL20        HRDOW 0.0 0.0 0.0 0.0 0.0 0.0
   EMISFACT VOL20        HRDOW 0.0 0.0 0.0 0.0 0.0 0.0
   EMISFACT VOL20        HRDOW 0.0 0.0 0.0 0.0 0.0 0.0
** Sunday:
   EMISFACT VOL20        HRDOW 0.0 0.0 0.0 0.0 0.0 0.0
   EMISFACT VOL20        HRDOW 0.0 0.0 0.0 0.0 0.0 0.0
   EMISFACT VOL20        HRDOW 0.0 0.0 0.0 0.0 0.0 0.0
   EMISFACT VOL20        HRDOW 0.0 0.0 0.0 0.0 0.0 0.0
** WeekDays:
   EMISFACT VOL21        HRDOW 0.0 0.0 0.0 0.0 0.0 0.0
   EMISFACT VOL21        HRDOW 0.0 0.0 1.0 1.0 1.0 1.0
   EMISFACT VOL21        HRDOW 1.0 1.0 1.0 1.0 0.0 0.0
   EMISFACT VOL21        HRDOW 0.0 0.0 0.0 0.0 0.0 0.0
** Saturday:
   EMISFACT VOL21        HRDOW 0.0 0.0 0.0 0.0 0.0 0.0
   EMISFACT VOL21        HRDOW 0.0 0.0 0.0 0.0 0.0 0.0
   EMISFACT VOL21        HRDOW 0.0 0.0 0.0 0.0 0.0 0.0
   EMISFACT VOL21        HRDOW 0.0 0.0 0.0 0.0 0.0 0.0
** Sunday:
   EMISFACT VOL21        HRDOW 0.0 0.0 0.0 0.0 0.0 0.0
   EMISFACT VOL21        HRDOW 0.0 0.0 0.0 0.0 0.0 0.0
   EMISFACT VOL21        HRDOW 0.0 0.0 0.0 0.0 0.0 0.0
   EMISFACT VOL21        HRDOW 0.0 0.0 0.0 0.0 0.0 0.0
** WeekDays:
   EMISFACT VOL22        HRDOW 0.0 0.0 0.0 0.0 0.0 0.0
   EMISFACT VOL22        HRDOW 0.0 0.0 1.0 1.0 1.0 1.0
   EMISFACT VOL22        HRDOW 1.0 1.0 1.0 1.0 0.0 0.0
   EMISFACT VOL22        HRDOW 0.0 0.0 0.0 0.0 0.0 0.0
** Saturday:
   EMISFACT VOL22        HRDOW 0.0 0.0 0.0 0.0 0.0 0.0
   EMISFACT VOL22        HRDOW 0.0 0.0 0.0 0.0 0.0 0.0
   EMISFACT VOL22        HRDOW 0.0 0.0 0.0 0.0 0.0 0.0
   EMISFACT VOL22        HRDOW 0.0 0.0 0.0 0.0 0.0 0.0
** Sunday:
   EMISFACT VOL22        HRDOW 0.0 0.0 0.0 0.0 0.0 0.0
```

```
   EMISFACT VOL22        HRDOW 0.0 0.0 0.0 0.0 0.0 0.0
   EMISFACT VOL22        HRDOW 0.0 0.0 0.0 0.0 0.0 0.0
   EMISFACT VOL22        HRDOW 0.0 0.0 0.0 0.0 0.0 0.0
** WeekDays:
   EMISFACT VOL23        HRDOW 0.0 0.0 0.0 0.0 0.0 0.0
   EMISFACT VOL23        HRDOW 0.0 0.0 1.0 1.0 1.0 1.0
   EMISFACT VOL23        HRDOW 1.0 1.0 1.0 1.0 0.0 0.0
   EMISFACT VOL23        HRDOW 0.0 0.0 0.0 0.0 0.0 0.0
** Saturday:
   EMISFACT VOL23        HRDOW 0.0 0.0 0.0 0.0 0.0 0.0
   EMISFACT VOL23        HRDOW 0.0 0.0 0.0 0.0 0.0 0.0
   EMISFACT VOL23        HRDOW 0.0 0.0 0.0 0.0 0.0 0.0
   EMISFACT VOL23        HRDOW 0.0 0.0 0.0 0.0 0.0 0.0
** Sunday:
   EMISFACT VOL23        HRDOW 0.0 0.0 0.0 0.0 0.0 0.0
   EMISFACT VOL23        HRDOW 0.0 0.0 0.0 0.0 0.0 0.0
   EMISFACT VOL23        HRDOW 0.0 0.0 0.0 0.0 0.0 0.0
   EMISFACT VOL23        HRDOW 0.0 0.0 0.0 0.0 0.0 0.0
** WeekDays:
   EMISFACT VOL24        HRDOW 0.0 0.0 0.0 0.0 0.0 0.0
   EMISFACT VOL24        HRDOW 0.0 0.0 1.0 1.0 1.0 1.0
   EMISFACT VOL24        HRDOW 1.0 1.0 1.0 1.0 0.0 0.0
   EMISFACT VOL24        HRDOW 0.0 0.0 0.0 0.0 0.0 0.0
** Saturday:
   EMISFACT VOL24        HRDOW 0.0 0.0 0.0 0.0 0.0 0.0
   EMISFACT VOL24        HRDOW 0.0 0.0 0.0 0.0 0.0 0.0
   EMISFACT VOL24        HRDOW 0.0 0.0 0.0 0.0 0.0 0.0
   EMISFACT VOL24        HRDOW 0.0 0.0 0.0 0.0 0.0 0.0
** Sunday:
   EMISFACT VOL24        HRDOW 0.0 0.0 0.0 0.0 0.0 0.0
   EMISFACT VOL24        HRDOW 0.0 0.0 0.0 0.0 0.0 0.0
   EMISFACT VOL24        HRDOW 0.0 0.0 0.0 0.0 0.0 0.0
   EMISFACT VOL24        HRDOW 0.0 0.0 0.0 0.0 0.0 0.0
** WeekDays:
   EMISFACT VOL25        HRDOW 0.0 0.0 0.0 0.0 0.0 0.0
   EMISFACT VOL25        HRDOW 0.0 0.0 1.0 1.0 1.0 1.0
   EMISFACT VOL25        HRDOW 1.0 1.0 1.0 1.0 0.0 0.0
   EMISFACT VOL25        HRDOW 0.0 0.0 0.0 0.0 0.0 0.0
** Saturday:
   EMISFACT VOL25        HRDOW 0.0 0.0 0.0 0.0 0.0 0.0
   EMISFACT VOL25        HRDOW 0.0 0.0 0.0 0.0 0.0 0.0
   EMISFACT VOL25        HRDOW 0.0 0.0 0.0 0.0 0.0 0.0
   EMISFACT VOL25        HRDOW 0.0 0.0 0.0 0.0 0.0 0.0
** Sunday:
   EMISFACT VOL25        HRDOW 0.0 0.0 0.0 0.0 0.0 0.0
   EMISFACT VOL25        HRDOW 0.0 0.0 0.0 0.0 0.0 0.0
   EMISFACT VOL25        HRDOW 0.0 0.0 0.0 0.0 0.0 0.0
   EMISFACT VOL25        HRDOW 0.0 0.0 0.0 0.0 0.0 0.0
** WeekDays:
   EMISFACT VOL26        HRDOW 0.0 0.0 0.0 0.0 0.0 0.0
```

```
   EMISFACT VOL26        HRDOW 0.0 0.0 1.0 1.0 1.0 1.0
   EMISFACT VOL26        HRDOW 1.0 1.0 1.0 1.0 0.0 0.0
   EMISFACT VOL26        HRDOW 0.0 0.0 0.0 0.0 0.0 0.0
** Saturday:
   EMISFACT VOL26        HRDOW 0.0 0.0 0.0 0.0 0.0 0.0
   EMISFACT VOL26        HRDOW 0.0 0.0 0.0 0.0 0.0 0.0
   EMISFACT VOL26        HRDOW 0.0 0.0 0.0 0.0 0.0 0.0
   EMISFACT VOL26        HRDOW 0.0 0.0 0.0 0.0 0.0 0.0
** Sunday:
   EMISFACT VOL26        HRDOW 0.0 0.0 0.0 0.0 0.0 0.0
   EMISFACT VOL26        HRDOW 0.0 0.0 0.0 0.0 0.0 0.0
   EMISFACT VOL26        HRDOW 0.0 0.0 0.0 0.0 0.0 0.0
   EMISFACT VOL26        HRDOW 0.0 0.0 0.0 0.0 0.0 0.0
** WeekDays:
   EMISFACT VOL27        HRDOW 0.0 0.0 0.0 0.0 0.0 0.0
   EMISFACT VOL27        HRDOW 0.0 0.0 1.0 1.0 1.0 1.0
   EMISFACT VOL27        HRDOW 1.0 1.0 1.0 1.0 0.0 0.0
   EMISFACT VOL27        HRDOW 0.0 0.0 0.0 0.0 0.0 0.0
** Saturday:
   EMISFACT VOL27        HRDOW 0.0 0.0 0.0 0.0 0.0 0.0
   EMISFACT VOL27        HRDOW 0.0 0.0 0.0 0.0 0.0 0.0
   EMISFACT VOL27        HRDOW 0.0 0.0 0.0 0.0 0.0 0.0
   EMISFACT VOL27        HRDOW 0.0 0.0 0.0 0.0 0.0 0.0
** Sunday:
   EMISFACT VOL27        HRDOW 0.0 0.0 0.0 0.0 0.0 0.0
   EMISFACT VOL27        HRDOW 0.0 0.0 0.0 0.0 0.0 0.0
   EMISFACT VOL27        HRDOW 0.0 0.0 0.0 0.0 0.0 0.0
   EMISFACT VOL27        HRDOW 0.0 0.0 0.0 0.0 0.0 0.0
** WeekDays:
   EMISFACT VOL28        HRDOW 0.0 0.0 0.0 0.0 0.0 0.0
   EMISFACT VOL28        HRDOW 0.0 0.0 1.0 1.0 1.0 1.0
   EMISFACT VOL28        HRDOW 1.0 1.0 1.0 1.0 0.0 0.0
   EMISFACT VOL28        HRDOW 0.0 0.0 0.0 0.0 0.0 0.0
** Saturday:
   EMISFACT VOL28        HRDOW 0.0 0.0 0.0 0.0 0.0 0.0
   EMISFACT VOL28        HRDOW 0.0 0.0 0.0 0.0 0.0 0.0
   EMISFACT VOL28        HRDOW 0.0 0.0 0.0 0.0 0.0 0.0
   EMISFACT VOL28        HRDOW 0.0 0.0 0.0 0.0 0.0 0.0
** Sunday:
   EMISFACT VOL28        HRDOW 0.0 0.0 0.0 0.0 0.0 0.0
   EMISFACT VOL28        HRDOW 0.0 0.0 0.0 0.0 0.0 0.0
   EMISFACT VOL28        HRDOW 0.0 0.0 0.0 0.0 0.0 0.0
   EMISFACT VOL28        HRDOW 0.0 0.0 0.0 0.0 0.0 0.0
** WeekDays:
   EMISFACT VOL29        HRDOW 0.0 0.0 0.0 0.0 0.0 0.0
   EMISFACT VOL29        HRDOW 0.0 0.0 1.0 1.0 1.0 1.0
   EMISFACT VOL29        HRDOW 1.0 1.0 1.0 1.0 0.0 0.0
   EMISFACT VOL29        HRDOW 0.0 0.0 0.0 0.0 0.0 0.0
** Saturday:
   EMISFACT VOL29        HRDOW 0.0 0.0 0.0 0.0 0.0 0.0
```

```
   EMISFACT VOL29        HRDOW 0.0 0.0 0.0 0.0 0.0 0.0
   EMISFACT VOL29        HRDOW 0.0 0.0 0.0 0.0 0.0 0.0
   EMISFACT VOL29        HRDOW 0.0 0.0 0.0 0.0 0.0 0.0
** Sunday:
   EMISFACT VOL29        HRDOW 0.0 0.0 0.0 0.0 0.0 0.0
   EMISFACT VOL29        HRDOW 0.0 0.0 0.0 0.0 0.0 0.0
   EMISFACT VOL29        HRDOW 0.0 0.0 0.0 0.0 0.0 0.0
   EMISFACT VOL29        HRDOW 0.0 0.0 0.0 0.0 0.0 0.0
** WeekDays:
   EMISFACT VOL30        HRDOW 0.0 0.0 0.0 0.0 0.0 0.0
   EMISFACT VOL30        HRDOW 0.0 0.0 1.0 1.0 1.0 1.0
   EMISFACT VOL30        HRDOW 1.0 1.0 1.0 1.0 0.0 0.0
   EMISFACT VOL30        HRDOW 0.0 0.0 0.0 0.0 0.0 0.0
** Saturday:
   EMISFACT VOL30        HRDOW 0.0 0.0 0.0 0.0 0.0 0.0
   EMISFACT VOL30        HRDOW 0.0 0.0 0.0 0.0 0.0 0.0
   EMISFACT VOL30        HRDOW 0.0 0.0 0.0 0.0 0.0 0.0
   EMISFACT VOL30        HRDOW 0.0 0.0 0.0 0.0 0.0 0.0
** Sunday:
   EMISFACT VOL30        HRDOW 0.0 0.0 0.0 0.0 0.0 0.0
   EMISFACT VOL30        HRDOW 0.0 0.0 0.0 0.0 0.0 0.0
   EMISFACT VOL30        HRDOW 0.0 0.0 0.0 0.0 0.0 0.0
   EMISFACT VOL30        HRDOW 0.0 0.0 0.0 0.0 0.0 0.0
** WeekDays:
   EMISFACT VOL31        HRDOW 0.0 0.0 0.0 0.0 0.0 0.0
   EMISFACT VOL31        HRDOW 0.0 0.0 1.0 1.0 1.0 1.0
   EMISFACT VOL31        HRDOW 1.0 1.0 1.0 1.0 0.0 0.0
   EMISFACT VOL31        HRDOW 0.0 0.0 0.0 0.0 0.0 0.0
** Saturday:
   EMISFACT VOL31        HRDOW 0.0 0.0 0.0 0.0 0.0 0.0
   EMISFACT VOL31        HRDOW 0.0 0.0 0.0 0.0 0.0 0.0
   EMISFACT VOL31        HRDOW 0.0 0.0 0.0 0.0 0.0 0.0
   EMISFACT VOL31        HRDOW 0.0 0.0 0.0 0.0 0.0 0.0
** Sunday:
   EMISFACT VOL31        HRDOW 0.0 0.0 0.0 0.0 0.0 0.0
   EMISFACT VOL31        HRDOW 0.0 0.0 0.0 0.0 0.0 0.0
   EMISFACT VOL31        HRDOW 0.0 0.0 0.0 0.0 0.0 0.0
   EMISFACT VOL31        HRDOW 0.0 0.0 0.0 0.0 0.0 0.0
** WeekDays:
   EMISFACT VOL32        HRDOW 0.0 0.0 0.0 0.0 0.0 0.0
   EMISFACT VOL32        HRDOW 0.0 0.0 1.0 1.0 1.0 1.0
   EMISFACT VOL32        HRDOW 1.0 1.0 1.0 1.0 0.0 0.0
   EMISFACT VOL32        HRDOW 0.0 0.0 0.0 0.0 0.0 0.0
** Saturday:
   EMISFACT VOL32        HRDOW 0.0 0.0 0.0 0.0 0.0 0.0
   EMISFACT VOL32        HRDOW 0.0 0.0 0.0 0.0 0.0 0.0
   EMISFACT VOL32        HRDOW 0.0 0.0 0.0 0.0 0.0 0.0
   EMISFACT VOL32        HRDOW 0.0 0.0 0.0 0.0 0.0 0.0
** Sunday:
   EMISFACT VOL32        HRDOW 0.0 0.0 0.0 0.0 0.0 0.0
```

```
   EMISFACT VOL32        HRDOW 0.0 0.0 0.0 0.0 0.0 0.0
   EMISFACT VOL32        HRDOW 0.0 0.0 0.0 0.0 0.0 0.0
   EMISFACT VOL32        HRDOW 0.0 0.0 0.0 0.0 0.0 0.0
** WeekDays:
   EMISFACT VOL33        HRDOW 0.0 0.0 0.0 0.0 0.0 0.0
   EMISFACT VOL33        HRDOW 0.0 0.0 1.0 1.0 1.0 1.0
   EMISFACT VOL33        HRDOW 1.0 1.0 1.0 1.0 0.0 0.0
   EMISFACT VOL33        HRDOW 0.0 0.0 0.0 0.0 0.0 0.0
** Saturday:
   EMISFACT VOL33        HRDOW 0.0 0.0 0.0 0.0 0.0 0.0
   EMISFACT VOL33        HRDOW 0.0 0.0 0.0 0.0 0.0 0.0
   EMISFACT VOL33        HRDOW 0.0 0.0 0.0 0.0 0.0 0.0
   EMISFACT VOL33        HRDOW 0.0 0.0 0.0 0.0 0.0 0.0
** Sunday:
   EMISFACT VOL33        HRDOW 0.0 0.0 0.0 0.0 0.0 0.0
   EMISFACT VOL33        HRDOW 0.0 0.0 0.0 0.0 0.0 0.0
   EMISFACT VOL33        HRDOW 0.0 0.0 0.0 0.0 0.0 0.0
   EMISFACT VOL33        HRDOW 0.0 0.0 0.0 0.0 0.0 0.0
   SRCGROUP ALL
SO FINISHED
**
**********************************
** AERMOD Receptor Pathway
**********************************
**
**
RE STARTING
   INCLUDED "Cons LST NOX.rou"
RE FINISHED
**
**********************************
** AERMOD Meteorology Pathway
**********************************
**
**
ME STARTING
   SURFFILE PERI_V9_ADJU\PERI_v9.SFC
   PROFFILE PERI_V9_ADJU\PERI_v9.PFL
   SURFDATA 3171 2010
   UAIRDATA 3190 2010
   SITEDATA 99999 2010
   PROFBASE 442.0 METERS
ME FINISHED
**
**********************************
** AERMOD Output Pathway
**********************************
**
**
OU STARTING
```

```
   RECTABLE ALLAVE 1ST
   RECTABLE 1 1ST
** Auto-Generated Plotfiles
   PLOTFILE 1 ALL 1ST "CONS LST NOX.AD\01H1GALL.PLT" 31
   SUMMFILE "Cons LST NOX.sum"
OU FINISHED


  *** Message Summary For AERMOD Model Setup ***

  --------- Summary of Total Messages --------

 A Total of            0 Fatal Error Message(s)
 A Total of            2 Warning Message(s)
 A Total of            0 Informational Message(s)


    ******** FATAL ERROR MESSAGES ********
               ***  NONE  ***


    ********   WARNING MESSAGES   ********
 ME W186     610       MEOPEN: THRESH_1MIN 1-min ASOS wind speed threshold used
      0.50
 ME W187     610       MEOPEN: ADJ_U* Option for Stable Low Winds used in AERMET


 **********************************
 *** SETUP Finishes Successfully ***
 **********************************

↑ *** AERMOD - VERSION 23132  ***   ***
C:\Users\adadabhoy\Desktop\AERMOD\16056-Keller Crossing Construction ***
10/31/24
 *** AERMET - VERSION  16216 ***   ***
                        ***        17:14:34

                                   PAGE   1
 *** MODELOPTs:    RegDFAULT  CONC  ELEV  FLGPOL  URBAN  ADJ_U*

                                             ***     MODEL SETUP OPTIONS SUMMARY
  ***
 - - - - - - - - - - - - - - - - - - - - - - - - - - - - - - - - - - - - - - - -
- - - - - - - - - - - - - - - - - - - - - - -

 ** Model Options Selected:
      * Model Uses Regulatory DEFAULT Options
      * Model Is Setup For Calculation of Average CONCentration Values.
      * NO GAS DEPOSITION Data Provided.
      * NO PARTICLE DEPOSITION Data Provided.
```

```
      * Model Uses NO DRY DEPLETION. DDPLETE  =  F
      * Model Uses NO WET DEPLETION. WETDPLT  =  F
      * Stack-tip Downwash.
      * Model Accounts for ELEVated Terrain Effects.
      * Use Calms Processing Routine.
      * Use Missing Data Processing Routine.
      * No Exponential Decay.
      * Model Uses URBAN Dispersion Algorithm for the SBL for    32 Source(s),
        for Total of    1 Urban Area(s):
   Urban Population =   2189641.0 ;  Urban Roughness Length =  1.000 m
      * Urban Roughness Length of 1.0 Meter Used.
      * ADJ_U*   - Use ADJ_U* option for SBL in AERMET
      * CCVR_Sub - Meteorological data includes CCVR substitutions
      * TEMP_Sub - Meteorological data includes TEMP substitutions
      * Model Accepts FLAGPOLE Receptor . Heights.
      * The User Specified a Pollutant Type of: NOX

 **Model Calculates  1 Short Term Average(s) of:   1-HR

 **This Run Includes:     32 Source(s);       1 Source Group(s); and      78
Receptor(s)

                with:      0 POINT(s), including
                           0 POINTCAP(s) and      0 POINTHOR(s)
                 and:     32 VOLUME source(s)
                 and:      0 AREA type source(s)
                 and:      0 LINE source(s)
                 and:      0 RLINE/RLINEXT source(s)
                 and:      0 OPENPIT source(s)
                 and:      0 BUOYANT LINE source(s) with a total of     0 line(s)
                 and:      0 SWPOINT source(s)


 **Model Set To Continue RUNning After the Setup Testing.

 **The AERMET Input Meteorological Data Version Date:  16216

 **Output Options Selected:
          Model Outputs Tables of Highest Short Term Values by Receptor (RECTABLE
Keyword)
          Model Outputs External File(s) of High Values for Plotting (PLOTFILE
Keyword)
          Model Outputs Separate Summary File of High Ranked Values (SUMMFILE
Keyword)

 **NOTE:  The Following Flags May Appear Following CONC Values:  c for Calm Hours
                                                                 m for Missing
Hours
                                                                 b for Both Calm
and Missing Hours
```

```
 **Misc. Inputs:  Base Elev. for Pot. Temp. Profile (m MSL) =   442.00 ;  Decay
Coef. =    0.000     ;  Rot. Angle =     0.0
                  Emission Units = GRAMS/SEC                                ;
Emission Rate Unit Factor =   0.10000E+07
                  Output Units   = MICROGRAMS/M**3

 **Approximate Storage Requirements of Model =      3.5 MB of RAM.

 **Input Runstream File:          aermod.inp

 **Output Print File:             aermod.out


 **Detailed Error/Message File:   Cons LST NOX.err

 **File for Summary of Results:   Cons LST NOX.sum

↟ *** AERMOD - VERSION 23132  ***   ***
C:\Users\adadabhoy\Desktop\AERMOD\16056-Keller Crossing Construction ***
10/31/24
 *** AERMET - VERSION  16216 ***   ***
                       ***        17:14:34

                                  PAGE   2
 *** MODELOPTs:    RegDFAULT  CONC  ELEV  FLGPOL  URBAN  ADJ_U*


                                                    *** VOLUME SOURCE DATA ***

               NUMBER EMISSION RATE                    BASE    RELEASE    INIT.
INIT.   URBAN  EMISSION RATE   AIRCRAFT
   SOURCE       PART.  (GRAMS/SEC)     X        Y      ELEV.   HEIGHT      SY
SZ     SOURCE  SCALAR VARY
     ID         CATS.               (METERS) (METERS) (METERS) (METERS) (METERS)
(METERS)             BY
 - - - - - - - - - - - - - - - - - - - - - - - - - - - - - - - - - - - - - - - - -
- - - - - - - - - - - - - - - - - - - -

 VOL2             0   0.45359E-01  491245.5 3720910.3   437.1     5.00    41.11
1.40     YES   HRDOW            NO
 VOL3             0   0.45359E-01  491281.6 3720991.2   438.8     5.00    41.11
1.40     YES   HRDOW            NO
 VOL4             0   0.45359E-01  491317.8 3721040.4   438.1     5.00    41.11
1.40     YES   HRDOW            NO
 VOL5             0   0.45359E-01  491385.9 3721095.5   437.0     5.00    41.11
1.40     YES   HRDOW            NO
 VOL6             0   0.45359E-01  491419.2 3721186.8   439.1     5.00    41.11
1.40     YES   HRDOW            NO
 VOL7             0   0.45359E-01  491471.4 3721244.7   444.9     5.00    41.11
```

```
1.40     YES   HRDOW            NO
 VOL8            0   0.45359E-01  491513.4 3721307.1   453.6     5.00    41.11
1.40     YES   HRDOW            NO
 VOL9            0   0.45359E-01  491578.6 3721379.5   455.5     5.00    41.11
1.40     YES   HRDOW            NO
 VOL10           0   0.45359E-01  491646.7 3721467.9   449.5     5.00    41.11
1.40     YES   HRDOW            NO
 VOL11           0   0.45359E-01  491066.5 3720905.5   437.7     5.00    41.11
1.40     YES   HRDOW            NO
 VOL12           0   0.45359E-01  490886.4 3720906.6   445.4     5.00    41.11
1.40     YES   HRDOW            NO
 VOL13           0   0.45359E-01  490704.8 3720902.2   445.6     5.00    41.11
1.40     YES   HRDOW            NO
 VOL14           0   0.45359E-01  490703.4 3721076.6   456.8     5.00    41.11
1.40     YES   HRDOW            NO
 VOL15           0   0.45359E-01  490697.6 3721262.1   463.1     5.00    41.11
1.40     YES   HRDOW            NO
 VOL16           0   0.45359E-01  490694.7 3721443.3   458.6     5.00    41.11
1.40     YES   HRDOW            NO
 VOL17           0   0.45359E-01  490883.1 3721085.3   447.1     5.00    41.11
1.40     YES   HRDOW            NO
 VOL18           0   0.45359E-01  491067.1 3721083.9   448.5     5.00    41.11
1.40     YES   HRDOW            NO
 VOL19           0   0.45359E-01  490880.2 3721265.0   458.4     5.00    41.11
1.40     YES   HRDOW            NO
 VOL20           0   0.45359E-01  490874.4 3721443.3   462.6     5.00    41.11
1.40     YES   HRDOW            NO
 VOL21           0   0.45359E-01  491055.5 3721441.8   466.2     5.00    41.11
1.40     YES   HRDOW            NO
 VOL22           0   0.45359E-01  491055.5 3721265.0   457.2     5.00    41.11
1.40     YES   HRDOW            NO
 VOL23           0   0.45359E-01  491216.4 3721088.2   450.8     5.00    41.11
1.40     YES   HRDOW            NO
 VOL24           0   0.45359E-01  491235.2 3721269.4   452.7     5.00    41.11
1.40     YES   HRDOW            NO
 VOL25           0   0.45359E-01  491238.1 3721441.8   449.4     5.00    41.11
1.40     YES   HRDOW            NO
 VOL26           0   0.45359E-01  491412.0 3721360.7   451.5     5.00    41.11
1.40     YES   HRDOW            NO
 VOL27           0   0.45359E-01  491416.3 3721543.3   471.1     5.00    41.11
1.40     YES   HRDOW            NO
 VOL28           0   0.45359E-01  490691.8 3721541.8   461.9     5.00    41.11
1.40     YES   HRDOW            NO
 VOL29           0   0.45359E-01  490872.9 3721541.8   463.9     5.00    41.11
1.40     YES   HRDOW            NO
 VOL30           0   0.45359E-01  491048.3 3721540.4   468.4     5.00    41.11
1.40     YES   HRDOW            NO
 VOL31           0   0.45359E-01  491228.0 3721541.8   454.1     5.00    41.11
1.40     YES   HRDOW            NO
 VOL32           0   0.45359E-01  491598.9 3721543.3   460.3     5.00    41.11
```

*** SOURCE IDs DEFINING SOURCE GROUPS
***

SRCGROUP ID	SOURCE IDs
ALL	VOL2 , VOL3 , VOL4 , VOL5 , VOL6 , VOL7 , VOL8 , VOL9 ,
	VOL10 , VOL11 , VOL12 , VOL13 , VOL14 , VOL15 , VOL16 , VOL17 ,
	VOL18 , VOL19 , VOL20 , VOL21 , VOL22 , VOL23 , VOL24 , VOL25 ,
	VOL26 , VOL27 , VOL28 , VOL29 , VOL30 , VOL31 , VOL32 , VOL33 ,

*** SOURCE IDs DEFINED AS URBAN SOURCES
***

URBAN ID	URBAN POP	SOURCE IDs
	2189641.	VOL2 , VOL3 , VOL4 , VOL5 , VOL6 , VOL7 , VOL8 ,

 *** MODELOPTs: RegDFAULT CONC ELEV FLGPOL URBAN ADJ_U*

                   * SOURCE EMISSION RATE SCALARS WHICH VARY DIURNALLY AND BY DAY
OF WEEK (HRDOW) *

 SOURCE ID = VOL2   ; SOURCE TYPE = VOLUME   :
  HOUR   SCALAR   HOUR   SCALAR   HOUR   SCALAR   HOUR   SCALAR   HOUR   SCALAR
HOUR   SCALAR   HOUR   SCALAR   HOUR   SCALAR
 -
- -
                                                  DAY OF WEEK = WEEKDAY
    1 .0000E+00   2 .0000E+00   3 .0000E+00   4 .0000E+00   5 .0000E+00
6 .0000E+00   7 .0000E+00   8 .0000E+00
    9 .1000E+01   10 .1000E+01   11 .1000E+01   12 .1000E+01   13 .1000E+01
14 .1000E+01   15 .1000E+01   16 .1000E+01
   17 .0000E+00   18 .0000E+00   19 .0000E+00   20 .0000E+00   21 .0000E+00
22 .0000E+00   23 .0000E+00   24 .0000E+00
                                                  DAY OF WEEK = SATURDAY
    1 .0000E+00   2 .0000E+00   3 .0000E+00   4 .0000E+00   5 .0000E+00
6 .0000E+00   7 .0000E+00   8 .0000E+00
    9 .0000E+00   10 .0000E+00   11 .0000E+00   12 .0000E+00   13 .0000E+00
14 .0000E+00   15 .0000E+00   16 .0000E+00
   17 .0000E+00   18 .0000E+00   19 .0000E+00   20 .0000E+00   21 .0000E+00
22 .0000E+00   23 .0000E+00   24 .0000E+00
                                                  DAY OF WEEK = SUNDAY
    1 .0000E+00   2 .0000E+00   3 .0000E+00   4 .0000E+00   5 .0000E+00
6 .0000E+00   7 .0000E+00   8 .0000E+00
    9 .0000E+00   10 .0000E+00   11 .0000E+00   12 .0000E+00   13 .0000E+00
14 .0000E+00   15 .0000E+00   16 .0000E+00
   17 .0000E+00   18 .0000E+00   19 .0000E+00   20 .0000E+00   21 .0000E+00
22 .0000E+00   23 .0000E+00   24 .0000E+00

```
10/31/24
 *** AERMET - VERSION  16216 ***   ***
                        ***        17:14:34

                                   PAGE   6
 *** MODELOPTs:    RegDFAULT  CONC  ELEV  FLGPOL  URBAN  ADJ_U*

                   * SOURCE EMISSION RATE SCALARS WHICH VARY DIURNALLY AND BY DAY
OF WEEK (HRDOW) *

 SOURCE ID = VOL3         ; SOURCE TYPE = VOLUME   :
  HOUR   SCALAR   HOUR   SCALAR   HOUR   SCALAR   HOUR   SCALAR   HOUR   SCALAR
HOUR   SCALAR   HOUR   SCALAR   HOUR   SCALAR
 - - - - - - - - - - - - - - - - - - - - - - - - - - - - - - - - - - - - - - - - - - - -
- - - - - - - - - - - - - - - - - - - - - - - - -
                                                DAY OF WEEK = WEEKDAY
    1  .0000E+00    2  .0000E+00    3  .0000E+00    4  .0000E+00    5  .0000E+00
6  .0000E+00    7  .0000E+00    8  .0000E+00
    9  .1000E+01   10  .1000E+01   11  .1000E+01   12  .1000E+01   13  .1000E+01
14  .1000E+01   15  .1000E+01   16  .1000E+01
   17  .0000E+00   18  .0000E+00   19  .0000E+00   20  .0000E+00   21  .0000E+00
22  .0000E+00   23  .0000E+00   24  .0000E+00
                                                DAY OF WEEK = SATURDAY
    1  .0000E+00    2  .0000E+00    3  .0000E+00    4  .0000E+00    5  .0000E+00
6  .0000E+00    7  .0000E+00    8  .0000E+00
    9  .0000E+00   10  .0000E+00   11  .0000E+00   12  .0000E+00   13  .0000E+00
14  .0000E+00   15  .0000E+00   16  .0000E+00
   17  .0000E+00   18  .0000E+00   19  .0000E+00   20  .0000E+00   21  .0000E+00
22  .0000E+00   23  .0000E+00   24  .0000E+00
                                                DAY OF WEEK = SUNDAY
    1  .0000E+00    2  .0000E+00    3  .0000E+00    4  .0000E+00    5  .0000E+00
6  .0000E+00    7  .0000E+00    8  .0000E+00
    9  .0000E+00   10  .0000E+00   11  .0000E+00   12  .0000E+00   13  .0000E+00
14  .0000E+00   15  .0000E+00   16  .0000E+00
   17  .0000E+00   18  .0000E+00   19  .0000E+00   20  .0000E+00   21  .0000E+00
22  .0000E+00   23  .0000E+00   24  .0000E+00
↑ *** AERMOD - VERSION 23132  ***   ***
C:\Users\adadabhoy\Desktop\AERMOD\16056-Keller Crossing Construction ***
10/31/24
 *** AERMET - VERSION  16216 ***   ***
                        ***        17:14:34

                                   PAGE   7
 *** MODELOPTs:    RegDFAULT  CONC  ELEV  FLGPOL  URBAN  ADJ_U*

                   * SOURCE EMISSION RATE SCALARS WHICH VARY DIURNALLY AND BY DAY
OF WEEK (HRDOW) *

 SOURCE ID = VOL4         ; SOURCE TYPE = VOLUME   :
  HOUR   SCALAR   HOUR   SCALAR   HOUR   SCALAR   HOUR   SCALAR   HOUR   SCALAR
```

```
HOUR   SCALAR   HOUR   SCALAR   HOUR   SCALAR
 - - -
```

6 .0000E+00   7 .0000E+00   8 .0000E+00
    9 .0000E+00   10 .0000E+00   11 .0000E+00   12 .0000E+00   13 .0000E+00
14 .0000E+00   15 .0000E+00   16 .0000E+00
   17 .0000E+00   18 .0000E+00   19 .0000E+00   20 .0000E+00   21 .0000E+00
22 .0000E+00   23 .0000E+00   24 .0000E+00
                                            DAY OF WEEK = SUNDAY
    1 .0000E+00   2 .0000E+00   3 .0000E+00   4 .0000E+00   5 .0000E+00
6 .0000E+00   7 .0000E+00   8 .0000E+00
    9 .0000E+00   10 .0000E+00   11 .0000E+00   12 .0000E+00   13 .0000E+00
14 .0000E+00   15 .0000E+00   16 .0000E+00
   17 .0000E+00   18 .0000E+00   19 .0000E+00   20 .0000E+00   21 .0000E+00
22 .0000E+00   23 .0000E+00   24 .0000E+00

 *** MODELOPTs: RegDFAULT CONC ELEV FLGPOL URBAN ADJ_U*

                  * SOURCE EMISSION RATE SCALARS WHICH VARY DIURNALLY AND BY DAY
OF WEEK (HRDOW) *

 SOURCE ID = VOL6   ; SOURCE TYPE = VOLUME   :
  HOUR   SCALAR   HOUR   SCALAR   HOUR   SCALAR   HOUR   SCALAR   HOUR   SCALAR
HOUR   SCALAR   HOUR   SCALAR   HOUR   SCALAR
 -
- -
                                            DAY OF WEEK = WEEKDAY
    1 .0000E+00   2 .0000E+00   3 .0000E+00   4 .0000E+00   5 .0000E+00
6 .0000E+00   7 .0000E+00   8 .0000E+00
    9 .1000E+01   10 .1000E+01   11 .1000E+01   12 .1000E+01   13 .1000E+01
14 .1000E+01   15 .1000E+01   16 .1000E+01
   17 .0000E+00   18 .0000E+00   19 .0000E+00   20 .0000E+00   21 .0000E+00
22 .0000E+00   23 .0000E+00   24 .0000E+00
                                            DAY OF WEEK = SATURDAY
    1 .0000E+00   2 .0000E+00   3 .0000E+00   4 .0000E+00   5 .0000E+00
6 .0000E+00   7 .0000E+00   8 .0000E+00
    9 .0000E+00   10 .0000E+00   11 .0000E+00   12 .0000E+00   13 .0000E+00
14 .0000E+00   15 .0000E+00   16 .0000E+00
   17 .0000E+00   18 .0000E+00   19 .0000E+00   20 .0000E+00   21 .0000E+00
22 .0000E+00   23 .0000E+00   24 .0000E+00
                                            DAY OF WEEK = SUNDAY
    1 .0000E+00   2 .0000E+00   3 .0000E+00   4 .0000E+00   5 .0000E+00
6 .0000E+00   7 .0000E+00   8 .0000E+00
    9 .0000E+00   10 .0000E+00   11 .0000E+00   12 .0000E+00   13 .0000E+00
14 .0000E+00   15 .0000E+00   16 .0000E+00
   17 .0000E+00   18 .0000E+00   19 .0000E+00   20 .0000E+00   21 .0000E+00
22 .0000E+00   23 .0000E+00   24 .0000E+00

```
                   * SOURCE EMISSION RATE SCALARS WHICH VARY DIURNALLY AND BY DAY
OF WEEK (HRDOW) *

 SOURCE ID = VOL7         ; SOURCE TYPE = VOLUME   :
  HOUR   SCALAR   HOUR   SCALAR   HOUR   SCALAR   HOUR   SCALAR   HOUR   SCALAR
HOUR   SCALAR   HOUR   SCALAR   HOUR   SCALAR
 - - - - - - - - - - - - - - - - - - - - - - - - - - - - - - - - - - - - - - - - -
- - - - - - - - - - - - - - - - - - - - - - - -
                                                DAY OF WEEK = WEEKDAY
    1  .0000E+00    2  .0000E+00    3  .0000E+00    4  .0000E+00    5  .0000E+00
6  .0000E+00    7  .0000E+00    8  .0000E+00
    9  .1000E+01   10  .1000E+01   11  .1000E+01   12  .1000E+01   13  .1000E+01
14  .1000E+01   15  .1000E+01   16  .1000E+01
   17  .0000E+00   18  .0000E+00   19  .0000E+00   20  .0000E+00   21  .0000E+00
22  .0000E+00   23  .0000E+00   24  .0000E+00
                                                DAY OF WEEK = SATURDAY
    1  .0000E+00    2  .0000E+00    3  .0000E+00    4  .0000E+00    5  .0000E+00
6  .0000E+00    7  .0000E+00    8  .0000E+00
    9  .0000E+00   10  .0000E+00   11  .0000E+00   12  .0000E+00   13  .0000E+00
14  .0000E+00   15  .0000E+00   16  .0000E+00
   17  .0000E+00   18  .0000E+00   19  .0000E+00   20  .0000E+00   21  .0000E+00
22  .0000E+00   23  .0000E+00   24  .0000E+00
                                                DAY OF WEEK = SUNDAY
    1  .0000E+00    2  .0000E+00    3  .0000E+00    4  .0000E+00    5  .0000E+00
6  .0000E+00    7  .0000E+00    8  .0000E+00
    9  .0000E+00   10  .0000E+00   11  .0000E+00   12  .0000E+00   13  .0000E+00
14  .0000E+00   15  .0000E+00   16  .0000E+00
   17  .0000E+00   18  .0000E+00   19  .0000E+00   20  .0000E+00   21  .0000E+00
22  .0000E+00   23  .0000E+00   24  .0000E+00
```



```
                   * SOURCE EMISSION RATE SCALARS WHICH VARY DIURNALLY AND BY DAY
OF WEEK (HRDOW) *
```

```
 SOURCE ID = VOL8          ; SOURCE TYPE = VOLUME    :
  HOUR   SCALAR   HOUR   SCALAR   HOUR   SCALAR   HOUR   SCALAR   HOUR   SCALAR
HOUR   SCALAR   HOUR   SCALAR   HOUR   SCALAR
 - - - - - - - - - - - - - - - - - - - - - - - - - - - - - - - - - - - - - - - - -
- - - - - - - - - - - - - - - - - - - - - - - - -
                                                 DAY OF WEEK = WEEKDAY
    1  .0000E+00    2  .0000E+00    3  .0000E+00    4  .0000E+00    5  .0000E+00
6  .0000E+00    7  .0000E+00    8  .0000E+00
    9  .1000E+01   10  .1000E+01   11  .1000E+01   12  .1000E+01   13  .1000E+01
14  .1000E+01   15  .1000E+01   16  .1000E+01
   17  .0000E+00   18  .0000E+00   19  .0000E+00   20  .0000E+00   21  .0000E+00
22  .0000E+00   23  .0000E+00   24  .0000E+00
                                                 DAY OF WEEK = SATURDAY
    1  .0000E+00    2  .0000E+00    3  .0000E+00    4  .0000E+00    5  .0000E+00
6  .0000E+00    7  .0000E+00    8  .0000E+00
    9  .0000E+00   10  .0000E+00   11  .0000E+00   12  .0000E+00   13  .0000E+00
14  .0000E+00   15  .0000E+00   16  .0000E+00
   17  .0000E+00   18  .0000E+00   19  .0000E+00   20  .0000E+00   21  .0000E+00
22  .0000E+00   23  .0000E+00   24  .0000E+00
                                                 DAY OF WEEK = SUNDAY
    1  .0000E+00    2  .0000E+00    3  .0000E+00    4  .0000E+00    5  .0000E+00
6  .0000E+00    7  .0000E+00    8  .0000E+00
    9  .0000E+00   10  .0000E+00   11  .0000E+00   12  .0000E+00   13  .0000E+00
14  .0000E+00   15  .0000E+00   16  .0000E+00
   17  .0000E+00   18  .0000E+00   19  .0000E+00   20  .0000E+00   21  .0000E+00
22  .0000E+00   23  .0000E+00   24  .0000E+00
↟ *** AERMOD - VERSION 23132  ***   ***
C:\Users\adadabhoy\Desktop\AERMOD\16056-Keller Crossing Construction ***
10/31/24
 *** AERMET - VERSION  16216 ***   ***
                       ***        17:14:34

                                  PAGE  12
 *** MODELOPTs:    RegDFAULT  CONC  ELEV  FLGPOL  URBAN  ADJ_U*

                   * SOURCE EMISSION RATE SCALARS WHICH VARY DIURNALLY AND BY DAY
OF WEEK (HRDOW) *

 SOURCE ID = VOL9          ; SOURCE TYPE = VOLUME    :
  HOUR   SCALAR   HOUR   SCALAR   HOUR   SCALAR   HOUR   SCALAR   HOUR   SCALAR
HOUR   SCALAR   HOUR   SCALAR   HOUR   SCALAR
 - - - - - - - - - - - - - - - - - - - - - - - - - - - - - - - - - - - - - - - - -
- - - - - - - - - - - - - - - - - - - - - - - - -
                                                 DAY OF WEEK = WEEKDAY
    1  .0000E+00    2  .0000E+00    3  .0000E+00    4  .0000E+00    5  .0000E+00
6  .0000E+00    7  .0000E+00    8  .0000E+00
    9  .1000E+01   10  .1000E+01   11  .1000E+01   12  .1000E+01   13  .1000E+01
14  .1000E+01   15  .1000E+01   16  .1000E+01
   17  .0000E+00   18  .0000E+00   19  .0000E+00   20  .0000E+00   21  .0000E+00
22  .0000E+00   23  .0000E+00   24  .0000E+00
```

```
   17  .0000E+00   18  .0000E+00   19  .0000E+00   20  .0000E+00   21  .0000E+00
22  .0000E+00   23  .0000E+00   24  .0000E+00
↑ *** AERMOD - VERSION 23132  ***   ***
C:\Users\adadabhoy\Desktop\AERMOD\16056-Keller Crossing Construction ***
10/31/24
 *** AERMET - VERSION  16216 ***   ***
                       ***        17:14:34

                                  PAGE  14
 *** MODELOPTs:    RegDFAULT  CONC  ELEV  FLGPOL  URBAN  ADJ_U*

                   * SOURCE EMISSION RATE SCALARS WHICH VARY DIURNALLY AND BY DAY
OF WEEK (HRDOW) *

 SOURCE ID = VOL11        ; SOURCE TYPE = VOLUME   :
  HOUR   SCALAR   HOUR   SCALAR   HOUR   SCALAR   HOUR   SCALAR   HOUR   SCALAR
HOUR   SCALAR   HOUR   SCALAR   HOUR   SCALAR
 - - - - - - - - - - - - - - - - - - - - - - - - - - - - - - - - - - - - - - - -
- - - - - - - - - - - - - - - - - - - - - - - - -
                                                 DAY OF WEEK = WEEKDAY
    1  .0000E+00    2  .0000E+00    3  .0000E+00    4  .0000E+00    5  .0000E+00
6  .0000E+00    7  .0000E+00    8  .0000E+00
    9  .1000E+01   10  .1000E+01   11  .1000E+01   12  .1000E+01   13  .1000E+01
14  .1000E+01   15  .1000E+01   16  .1000E+01
   17  .0000E+00   18  .0000E+00   19  .0000E+00   20  .0000E+00   21  .0000E+00
22  .0000E+00   23  .0000E+00   24  .0000E+00
                                                 DAY OF WEEK = SATURDAY
    1  .0000E+00    2  .0000E+00    3  .0000E+00    4  .0000E+00    5  .0000E+00
6  .0000E+00    7  .0000E+00    8  .0000E+00
    9  .0000E+00   10  .0000E+00   11  .0000E+00   12  .0000E+00   13  .0000E+00
14  .0000E+00   15  .0000E+00   16  .0000E+00
   17  .0000E+00   18  .0000E+00   19  .0000E+00   20  .0000E+00   21  .0000E+00
22  .0000E+00   23  .0000E+00   24  .0000E+00
                                                 DAY OF WEEK = SUNDAY
    1  .0000E+00    2  .0000E+00    3  .0000E+00    4  .0000E+00    5  .0000E+00
6  .0000E+00    7  .0000E+00    8  .0000E+00
    9  .0000E+00   10  .0000E+00   11  .0000E+00   12  .0000E+00   13  .0000E+00
14  .0000E+00   15  .0000E+00   16  .0000E+00
   17  .0000E+00   18  .0000E+00   19  .0000E+00   20  .0000E+00   21  .0000E+00
22  .0000E+00   23  .0000E+00   24  .0000E+00
↑ *** AERMOD - VERSION 23132  ***   ***
C:\Users\adadabhoy\Desktop\AERMOD\16056-Keller Crossing Construction ***
10/31/24
 *** AERMET - VERSION  16216 ***   ***
                       ***        17:14:34

                                  PAGE  15
 *** MODELOPTs:    RegDFAULT  CONC  ELEV  FLGPOL  URBAN  ADJ_U*

                   * SOURCE EMISSION RATE SCALARS WHICH VARY DIURNALLY AND BY DAY
```

OF WEEK (HRDOW) *

 SOURCE ID = VOL12   ; SOURCE TYPE = VOLUME   :
  HOUR   SCALAR   HOUR   SCALAR   HOUR   SCALAR   HOUR   SCALAR   HOUR   SCALAR
HOUR   SCALAR   HOUR   SCALAR   HOUR   SCALAR
 -
- -
                                                DAY OF WEEK = WEEKDAY
    1 .0000E+00   2 .0000E+00   3 .0000E+00   4 .0000E+00   5 .0000E+00
6 .0000E+00   7 .0000E+00   8 .0000E+00
    9 .1000E+01   10 .1000E+01   11 .1000E+01   12 .1000E+01   13 .1000E+01
14 .1000E+01   15 .1000E+01   16 .1000E+01
   17 .0000E+00   18 .0000E+00   19 .0000E+00   20 .0000E+00   21 .0000E+00
22 .0000E+00   23 .0000E+00   24 .0000E+00
                                                DAY OF WEEK = SATURDAY
    1 .0000E+00   2 .0000E+00   3 .0000E+00   4 .0000E+00   5 .0000E+00
6 .0000E+00   7 .0000E+00   8 .0000E+00
    9 .0000E+00   10 .0000E+00   11 .0000E+00   12 .0000E+00   13 .0000E+00
14 .0000E+00   15 .0000E+00   16 .0000E+00
   17 .0000E+00   18 .0000E+00   19 .0000E+00   20 .0000E+00   21 .0000E+00
22 .0000E+00   23 .0000E+00   24 .0000E+00
                                                DAY OF WEEK = SUNDAY
    1 .0000E+00   2 .0000E+00   3 .0000E+00   4 .0000E+00   5 .0000E+00
6 .0000E+00   7 .0000E+00   8 .0000E+00
    9 .0000E+00   10 .0000E+00   11 .0000E+00   12 .0000E+00   13 .0000E+00
14 .0000E+00   15 .0000E+00   16 .0000E+00
   17 .0000E+00   18 .0000E+00   19 .0000E+00   20 .0000E+00   21 .0000E+00
22 .0000E+00   23 .0000E+00   24 .0000E+00

 *** MODELOPTs: RegDFAULT CONC ELEV FLGPOL URBAN ADJ_U*

                   * SOURCE EMISSION RATE SCALARS WHICH VARY DIURNALLY AND BY DAY
OF WEEK (HRDOW) *

 SOURCE ID = VOL13   ; SOURCE TYPE = VOLUME   :
  HOUR   SCALAR   HOUR   SCALAR   HOUR   SCALAR   HOUR   SCALAR   HOUR   SCALAR
HOUR   SCALAR   HOUR   SCALAR   HOUR   SCALAR
 -
- -
                                                DAY OF WEEK = WEEKDAY
    1 .0000E+00   2 .0000E+00   3 .0000E+00   4 .0000E+00   5 .0000E+00
6 .0000E+00   7 .0000E+00   8 .0000E+00
    9 .1000E+01   10 .1000E+01   11 .1000E+01   12 .1000E+01   13 .1000E+01
14 .1000E+01   15 .1000E+01   16 .1000E+01

```
   17  .0000E+00   18  .0000E+00   19  .0000E+00   20  .0000E+00   21  .0000E+00
22  .0000E+00   23  .0000E+00   24  .0000E+00
                                                DAY OF WEEK = SATURDAY
    1  .0000E+00    2  .0000E+00    3  .0000E+00    4  .0000E+00    5  .0000E+00
6  .0000E+00    7  .0000E+00    8  .0000E+00
    9  .0000E+00   10  .0000E+00   11  .0000E+00   12  .0000E+00   13  .0000E+00
14  .0000E+00   15  .0000E+00   16  .0000E+00
   17  .0000E+00   18  .0000E+00   19  .0000E+00   20  .0000E+00   21  .0000E+00
22  .0000E+00   23  .0000E+00   24  .0000E+00
                                                DAY OF WEEK = SUNDAY
    1  .0000E+00    2  .0000E+00    3  .0000E+00    4  .0000E+00    5  .0000E+00
6  .0000E+00    7  .0000E+00    8  .0000E+00
    9  .0000E+00   10  .0000E+00   11  .0000E+00   12  .0000E+00   13  .0000E+00
14  .0000E+00   15  .0000E+00   16  .0000E+00
   17  .0000E+00   18  .0000E+00   19  .0000E+00   20  .0000E+00   21  .0000E+00
22  .0000E+00   23  .0000E+00   24  .0000E+00
↑ *** AERMOD - VERSION 23132  ***   ***
C:\Users\adadabhoy\Desktop\AERMOD\16056-Keller Crossing Construction ***
10/31/24
 *** AERMET - VERSION  16216 ***   ***
                       ***        17:14:34

                                  PAGE  17
 *** MODELOPTs:    RegDFAULT  CONC  ELEV  FLGPOL  URBAN  ADJ_U*

                  * SOURCE EMISSION RATE SCALARS WHICH VARY DIURNALLY AND BY DAY
OF WEEK (HRDOW) *

 SOURCE ID = VOL14        ; SOURCE TYPE = VOLUME   :
  HOUR   SCALAR   HOUR   SCALAR   HOUR   SCALAR   HOUR   SCALAR   HOUR   SCALAR
HOUR   SCALAR   HOUR   SCALAR   HOUR   SCALAR
 - - - - - - - - - - - - - - - - - - - - - - - - - - - - - - - - - - - - - - - -
- - - - - - - - - - - - - - - - - - - - - - - - -
                                                DAY OF WEEK = WEEKDAY
    1  .0000E+00    2  .0000E+00    3  .0000E+00    4  .0000E+00    5  .0000E+00
6  .0000E+00    7  .0000E+00    8  .0000E+00
    9  .1000E+01   10  .1000E+01   11  .1000E+01   12  .1000E+01   13  .1000E+01
14  .1000E+01   15  .1000E+01   16  .1000E+01
   17  .0000E+00   18  .0000E+00   19  .0000E+00   20  .0000E+00   21  .0000E+00
22  .0000E+00   23  .0000E+00   24  .0000E+00
                                                DAY OF WEEK = SATURDAY
    1  .0000E+00    2  .0000E+00    3  .0000E+00    4  .0000E+00    5  .0000E+00
6  .0000E+00    7  .0000E+00    8  .0000E+00
    9  .0000E+00   10  .0000E+00   11  .0000E+00   12  .0000E+00   13  .0000E+00
14  .0000E+00   15  .0000E+00   16  .0000E+00
   17  .0000E+00   18  .0000E+00   19  .0000E+00   20  .0000E+00   21  .0000E+00
22  .0000E+00   23  .0000E+00   24  .0000E+00
                                                DAY OF WEEK = SUNDAY
    1  .0000E+00    2  .0000E+00    3  .0000E+00    4  .0000E+00    5  .0000E+00
6  .0000E+00    7  .0000E+00    8  .0000E+00
```

```
    9  .0000E+00   10  .0000E+00   11  .0000E+00   12  .0000E+00   13  .0000E+00
14  .0000E+00   15  .0000E+00   16  .0000E+00
   17  .0000E+00   18  .0000E+00   19  .0000E+00   20  .0000E+00   21  .0000E+00
22  .0000E+00   23  .0000E+00   24  .0000E+00
🡅 *** AERMOD - VERSION 23132  ***   ***
C:\Users\adadabhoy\Desktop\AERMOD\16056-Keller Crossing Construction ***
10/31/24
 *** AERMET - VERSION  16216 ***   ***
                       ***        17:14:34

                                  PAGE  18
 *** MODELOPTs:    RegDFAULT  CONC  ELEV  FLGPOL  URBAN  ADJ_U*

                   * SOURCE EMISSION RATE SCALARS WHICH VARY DIURNALLY AND BY DAY
OF WEEK (HRDOW) *

 SOURCE ID = VOL15        ; SOURCE TYPE = VOLUME   :
  HOUR   SCALAR   HOUR   SCALAR   HOUR   SCALAR   HOUR   SCALAR   HOUR   SCALAR
HOUR   SCALAR   HOUR   SCALAR   HOUR   SCALAR
 - - - - - - - - - - - - - - - - - - - - - - - - - - - - - - - - - - - - - - - - -
- - - - - - - - - - - - - - - - - - - - - - - - -
                                                DAY OF WEEK = WEEKDAY
    1  .0000E+00    2  .0000E+00    3  .0000E+00    4  .0000E+00    5  .0000E+00
6  .0000E+00    7  .0000E+00    8  .0000E+00
    9  .1000E+01   10  .1000E+01   11  .1000E+01   12  .1000E+01   13  .1000E+01
14  .1000E+01   15  .1000E+01   16  .1000E+01
   17  .0000E+00   18  .0000E+00   19  .0000E+00   20  .0000E+00   21  .0000E+00
22  .0000E+00   23  .0000E+00   24  .0000E+00
                                                DAY OF WEEK = SATURDAY
    1  .0000E+00    2  .0000E+00    3  .0000E+00    4  .0000E+00    5  .0000E+00
6  .0000E+00    7  .0000E+00    8  .0000E+00
    9  .0000E+00   10  .0000E+00   11  .0000E+00   12  .0000E+00   13  .0000E+00
14  .0000E+00   15  .0000E+00   16  .0000E+00
   17  .0000E+00   18  .0000E+00   19  .0000E+00   20  .0000E+00   21  .0000E+00
22  .0000E+00   23  .0000E+00   24  .0000E+00
                                                DAY OF WEEK = SUNDAY
    1  .0000E+00    2  .0000E+00    3  .0000E+00    4  .0000E+00    5  .0000E+00
6  .0000E+00    7  .0000E+00    8  .0000E+00
    9  .0000E+00   10  .0000E+00   11  .0000E+00   12  .0000E+00   13  .0000E+00
14  .0000E+00   15  .0000E+00   16  .0000E+00
   17  .0000E+00   18  .0000E+00   19  .0000E+00   20  .0000E+00   21  .0000E+00
22  .0000E+00   23  .0000E+00   24  .0000E+00
🡅 *** AERMOD - VERSION 23132  ***   ***
C:\Users\adadabhoy\Desktop\AERMOD\16056-Keller Crossing Construction ***
10/31/24
 *** AERMET - VERSION  16216 ***   ***
                       ***        17:14:34

                                  PAGE  19
 *** MODELOPTs:    RegDFAULT  CONC  ELEV  FLGPOL  URBAN  ADJ_U*
```

```
                    * SOURCE EMISSION RATE SCALARS WHICH VARY DIURNALLY AND BY DAY
OF WEEK (HRDOW) *

 SOURCE ID = VOL16        ; SOURCE TYPE = VOLUME   :
  HOUR   SCALAR   HOUR   SCALAR   HOUR   SCALAR   HOUR   SCALAR   HOUR   SCALAR
HOUR   SCALAR   HOUR   SCALAR   HOUR   SCALAR
 - - - - - - - - - - - - - - - - - - - - - - - - - - - - - - - - - - - - - - - - -
- - - - - - - - - - - - - - - - - - - - - - - - -
                                                 DAY OF WEEK = WEEKDAY
    1  .0000E+00    2  .0000E+00    3  .0000E+00    4  .0000E+00    5  .0000E+00
6  .0000E+00    7  .0000E+00    8  .0000E+00
    9  .1000E+01   10  .1000E+01   11  .1000E+01   12  .1000E+01   13  .1000E+01
14  .1000E+01   15  .1000E+01   16  .1000E+01
   17  .0000E+00   18  .0000E+00   19  .0000E+00   20  .0000E+00   21  .0000E+00
22  .0000E+00   23  .0000E+00   24  .0000E+00
                                                 DAY OF WEEK = SATURDAY
    1  .0000E+00    2  .0000E+00    3  .0000E+00    4  .0000E+00    5  .0000E+00
6  .0000E+00    7  .0000E+00    8  .0000E+00
    9  .0000E+00   10  .0000E+00   11  .0000E+00   12  .0000E+00   13  .0000E+00
14  .0000E+00   15  .0000E+00   16  .0000E+00
   17  .0000E+00   18  .0000E+00   19  .0000E+00   20  .0000E+00   21  .0000E+00
22  .0000E+00   23  .0000E+00   24  .0000E+00
                                                 DAY OF WEEK = SUNDAY
    1  .0000E+00    2  .0000E+00    3  .0000E+00    4  .0000E+00    5  .0000E+00
6  .0000E+00    7  .0000E+00    8  .0000E+00
    9  .0000E+00   10  .0000E+00   11  .0000E+00   12  .0000E+00   13  .0000E+00
14  .0000E+00   15  .0000E+00   16  .0000E+00
   17  .0000E+00   18  .0000E+00   19  .0000E+00   20  .0000E+00   21  .0000E+00
22  .0000E+00   23  .0000E+00   24  .0000E+00
↟ *** AERMOD - VERSION 23132  ***   ***
C:\Users\adadabhoy\Desktop\AERMOD\16056-Keller Crossing Construction ***
10/31/24
 *** AERMET - VERSION  16216 ***   ***
                       ***        17:14:34

                                  PAGE  20
 *** MODELOPTs:    RegDFAULT  CONC  ELEV  FLGPOL  URBAN  ADJ_U*

                    * SOURCE EMISSION RATE SCALARS WHICH VARY DIURNALLY AND BY DAY
OF WEEK (HRDOW) *

 SOURCE ID = VOL17        ; SOURCE TYPE = VOLUME   :
  HOUR   SCALAR   HOUR   SCALAR   HOUR   SCALAR   HOUR   SCALAR   HOUR   SCALAR
HOUR   SCALAR   HOUR   SCALAR   HOUR   SCALAR
 - - - - - - - - - - - - - - - - - - - - - - - - - - - - - - - - - - - - - - - - -
- - - - - - - - - - - - - - - - - - - - - - - - -
                                                 DAY OF WEEK = WEEKDAY
    1  .0000E+00    2  .0000E+00    3  .0000E+00    4  .0000E+00    5  .0000E+00
6  .0000E+00    7  .0000E+00    8  .0000E+00
```

```
    9  .1000E+01   10  .1000E+01   11  .1000E+01   12  .1000E+01   13  .1000E+01
14  .1000E+01   15  .1000E+01   16  .1000E+01
   17  .0000E+00   18  .0000E+00   19  .0000E+00   20  .0000E+00   21  .0000E+00
22  .0000E+00   23  .0000E+00   24  .0000E+00
                                                DAY OF WEEK = SATURDAY
    1  .0000E+00    2  .0000E+00    3  .0000E+00    4  .0000E+00    5  .0000E+00
6  .0000E+00    7  .0000E+00    8  .0000E+00
    9  .0000E+00   10  .0000E+00   11  .0000E+00   12  .0000E+00   13  .0000E+00
14  .0000E+00   15  .0000E+00   16  .0000E+00
   17  .0000E+00   18  .0000E+00   19  .0000E+00   20  .0000E+00   21  .0000E+00
22  .0000E+00   23  .0000E+00   24  .0000E+00
                                                DAY OF WEEK = SUNDAY
    1  .0000E+00    2  .0000E+00    3  .0000E+00    4  .0000E+00    5  .0000E+00
6  .0000E+00    7  .0000E+00    8  .0000E+00
    9  .0000E+00   10  .0000E+00   11  .0000E+00   12  .0000E+00   13  .0000E+00
14  .0000E+00   15  .0000E+00   16  .0000E+00
   17  .0000E+00   18  .0000E+00   19  .0000E+00   20  .0000E+00   21  .0000E+00
22  .0000E+00   23  .0000E+00   24  .0000E+00
↑ *** AERMOD - VERSION 23132  ***   ***
C:\Users\adadabhoy\Desktop\AERMOD\16056-Keller Crossing Construction ***
10/31/24
 *** AERMET - VERSION  16216 ***   ***
                       ***        17:14:34

                                  PAGE  21
 *** MODELOPTs:    RegDFAULT  CONC  ELEV  FLGPOL  URBAN  ADJ_U*

                   * SOURCE EMISSION RATE SCALARS WHICH VARY DIURNALLY AND BY DAY
OF WEEK (HRDOW) *

 SOURCE ID = VOL18        ; SOURCE TYPE = VOLUME   :
  HOUR   SCALAR   HOUR   SCALAR   HOUR   SCALAR   HOUR   SCALAR   HOUR   SCALAR
HOUR   SCALAR   HOUR   SCALAR   HOUR   SCALAR
 - - - - - - - - - - - - - - - - - - - - - - - - - - - - - - - - - - - - - - - - -
- - - - - - - - - - - - - - - - - - - - - - - - -
                                                DAY OF WEEK = WEEKDAY
    1  .0000E+00    2  .0000E+00    3  .0000E+00    4  .0000E+00    5  .0000E+00
6  .0000E+00    7  .0000E+00    8  .0000E+00
    9  .1000E+01   10  .1000E+01   11  .1000E+01   12  .1000E+01   13  .1000E+01
14  .1000E+01   15  .1000E+01   16  .1000E+01
   17  .0000E+00   18  .0000E+00   19  .0000E+00   20  .0000E+00   21  .0000E+00
22  .0000E+00   23  .0000E+00   24  .0000E+00
                                                DAY OF WEEK = SATURDAY
    1  .0000E+00    2  .0000E+00    3  .0000E+00    4  .0000E+00    5  .0000E+00
6  .0000E+00    7  .0000E+00    8  .0000E+00
    9  .0000E+00   10  .0000E+00   11  .0000E+00   12  .0000E+00   13  .0000E+00
14  .0000E+00   15  .0000E+00   16  .0000E+00
   17  .0000E+00   18  .0000E+00   19  .0000E+00   20  .0000E+00   21  .0000E+00
22  .0000E+00   23  .0000E+00   24  .0000E+00
                                                DAY OF WEEK = SUNDAY
```

```
                  * SOURCE EMISSION RATE SCALARS WHICH VARY DIURNALLY AND BY DAY
OF WEEK (HRDOW) *

 SOURCE ID = VOL19        ; SOURCE TYPE = VOLUME   :
  HOUR   SCALAR   HOUR   SCALAR   HOUR   SCALAR   HOUR   SCALAR   HOUR   SCALAR
HOUR   SCALAR   HOUR   SCALAR   HOUR   SCALAR
 - - - - - - - - - - - - - - - - - - - - - - - - - - - - - - - - - - - - - - - -
- - - - - - - - - - - - - - - - - - - - - - - -
                                              DAY OF WEEK = WEEKDAY
    1  .0000E+00    2  .0000E+00    3  .0000E+00    4  .0000E+00    5  .0000E+00
6  .0000E+00    7  .0000E+00    8  .0000E+00
    9  .1000E+01   10  .1000E+01   11  .1000E+01   12  .1000E+01   13  .1000E+01
14  .1000E+01   15  .1000E+01   16  .1000E+01
   17  .0000E+00   18  .0000E+00   19  .0000E+00   20  .0000E+00   21  .0000E+00
22  .0000E+00   23  .0000E+00   24  .0000E+00
                                              DAY OF WEEK = SATURDAY
    1  .0000E+00    2  .0000E+00    3  .0000E+00    4  .0000E+00    5  .0000E+00
6  .0000E+00    7  .0000E+00    8  .0000E+00
    9  .0000E+00   10  .0000E+00   11  .0000E+00   12  .0000E+00   13  .0000E+00
14  .0000E+00   15  .0000E+00   16  .0000E+00
   17  .0000E+00   18  .0000E+00   19  .0000E+00   20  .0000E+00   21  .0000E+00
22  .0000E+00   23  .0000E+00   24  .0000E+00
                                              DAY OF WEEK = SUNDAY
    1  .0000E+00    2  .0000E+00    3  .0000E+00    4  .0000E+00    5  .0000E+00
6  .0000E+00    7  .0000E+00    8  .0000E+00
    9  .0000E+00   10  .0000E+00   11  .0000E+00   12  .0000E+00   13  .0000E+00
14  .0000E+00   15  .0000E+00   16  .0000E+00
   17  .0000E+00   18  .0000E+00   19  .0000E+00   20  .0000E+00   21  .0000E+00
22  .0000E+00   23  .0000E+00   24  .0000E+00
```

* SOURCE EMISSION RATE SCALARS WHICH VARY DIURNALLY AND BY DAY OF WEEK (HRDOW) *

SOURCE ID = VOL20 ; SOURCE TYPE = VOLUME :

HOUR	SCALAR	HOUR	SCALAR	HOUR	SCALAR	HOUR	SCALAR	HOUR	SCALAR	HOUR	SCALAR	HOUR	SCALAR	HOUR	SCALAR

DAY OF WEEK = WEEKDAY

1	.0000E+00	2	.0000E+00	3	.0000E+00	4	.0000E+00	5	.0000E+00	6	.0000E+00	7	.0000E+00	8	.0000E+00
9	.1000E+01	10	.1000E+01	11	.1000E+01	12	.1000E+01	13	.1000E+01	14	.1000E+01	15	.1000E+01	16	.1000E+01
17	.0000E+00	18	.0000E+00	19	.0000E+00	20	.0000E+00	21	.0000E+00	22	.0000E+00	23	.0000E+00	24	.0000E+00

DAY OF WEEK = SATURDAY

1	.0000E+00	2	.0000E+00	3	.0000E+00	4	.0000E+00	5	.0000E+00	6	.0000E+00	7	.0000E+00	8	.0000E+00
9	.0000E+00	10	.0000E+00	11	.0000E+00	12	.0000E+00	13	.0000E+00	14	.0000E+00	15	.0000E+00	16	.0000E+00
17	.0000E+00	18	.0000E+00	19	.0000E+00	20	.0000E+00	21	.0000E+00	22	.0000E+00	23	.0000E+00	24	.0000E+00

DAY OF WEEK = SUNDAY

1	.0000E+00	2	.0000E+00	3	.0000E+00	4	.0000E+00	5	.0000E+00	6	.0000E+00	7	.0000E+00	8	.0000E+00
9	.0000E+00	10	.0000E+00	11	.0000E+00	12	.0000E+00	13	.0000E+00	14	.0000E+00	15	.0000E+00	16	.0000E+00
17	.0000E+00	18	.0000E+00	19	.0000E+00	20	.0000E+00	21	.0000E+00	22	.0000E+00	23	.0000E+00	24	.0000E+00

* SOURCE EMISSION RATE SCALARS WHICH VARY DIURNALLY AND BY DAY OF WEEK (HRDOW) *

SOURCE ID = VOL21 ; SOURCE TYPE = VOLUME :

HOUR	SCALAR	HOUR	SCALAR	HOUR	SCALAR	HOUR	SCALAR	HOUR	SCALAR	HOUR	SCALAR	HOUR	SCALAR	HOUR	SCALAR

DAY OF WEEK = WEEKDAY

```
    1  .0000E+00    2  .0000E+00    3  .0000E+00    4  .0000E+00    5  .0000E+00
6  .0000E+00    7  .0000E+00    8  .0000E+00
    9  .1000E+01   10  .1000E+01   11  .1000E+01   12  .1000E+01   13  .1000E+01
14  .1000E+01   15  .1000E+01   16  .1000E+01
   17  .0000E+00   18  .0000E+00   19  .0000E+00   20  .0000E+00   21  .0000E+00
22  .0000E+00   23  .0000E+00   24  .0000E+00
                                              DAY OF WEEK = SATURDAY
    1  .0000E+00    2  .0000E+00    3  .0000E+00    4  .0000E+00    5  .0000E+00
6  .0000E+00    7  .0000E+00    8  .0000E+00
    9  .0000E+00   10  .0000E+00   11  .0000E+00   12  .0000E+00   13  .0000E+00
14  .0000E+00   15  .0000E+00   16  .0000E+00
   17  .0000E+00   18  .0000E+00   19  .0000E+00   20  .0000E+00   21  .0000E+00
22  .0000E+00   23  .0000E+00   24  .0000E+00
                                              DAY OF WEEK = SUNDAY
    1  .0000E+00    2  .0000E+00    3  .0000E+00    4  .0000E+00    5  .0000E+00
6  .0000E+00    7  .0000E+00    8  .0000E+00
    9  .0000E+00   10  .0000E+00   11  .0000E+00   12  .0000E+00   13  .0000E+00
14  .0000E+00   15  .0000E+00   16  .0000E+00
   17  .0000E+00   18  .0000E+00   19  .0000E+00   20  .0000E+00   21  .0000E+00
22  .0000E+00   23  .0000E+00   24  .0000E+00
↑ *** AERMOD - VERSION 23132  ***   ***
C:\Users\adadabhoy\Desktop\AERMOD\16056-Keller Crossing Construction ***
10/31/24
 *** AERMET - VERSION  16216 ***   ***
                       ***        17:14:34

                                  PAGE  25
 *** MODELOPTs:    RegDFAULT  CONC  ELEV  FLGPOL  URBAN  ADJ_U*

                   * SOURCE EMISSION RATE SCALARS WHICH VARY DIURNALLY AND BY DAY
OF WEEK (HRDOW) *

 SOURCE ID = VOL22        ; SOURCE TYPE = VOLUME   :
  HOUR   SCALAR   HOUR   SCALAR   HOUR   SCALAR   HOUR   SCALAR   HOUR   SCALAR
HOUR   SCALAR   HOUR   SCALAR   HOUR   SCALAR
 - - - - - - - - - - - - - - - - - - - - - - - - - - - - - - - - - - - - - - - - -
- - - - - - - - - - - - - - - - - - - - - - - - -
                                              DAY OF WEEK = WEEKDAY
    1  .0000E+00    2  .0000E+00    3  .0000E+00    4  .0000E+00    5  .0000E+00
6  .0000E+00    7  .0000E+00    8  .0000E+00
    9  .1000E+01   10  .1000E+01   11  .1000E+01   12  .1000E+01   13  .1000E+01
14  .1000E+01   15  .1000E+01   16  .1000E+01
   17  .0000E+00   18  .0000E+00   19  .0000E+00   20  .0000E+00   21  .0000E+00
22  .0000E+00   23  .0000E+00   24  .0000E+00
                                              DAY OF WEEK = SATURDAY
    1  .0000E+00    2  .0000E+00    3  .0000E+00    4  .0000E+00    5  .0000E+00
6  .0000E+00    7  .0000E+00    8  .0000E+00
    9  .0000E+00   10  .0000E+00   11  .0000E+00   12  .0000E+00   13  .0000E+00
14  .0000E+00   15  .0000E+00   16  .0000E+00
   17  .0000E+00   18  .0000E+00   19  .0000E+00   20  .0000E+00   21  .0000E+00
```

```
22  .0000E+00   23  .0000E+00   24  .0000E+00
                                            DAY OF WEEK = SUNDAY
    1  .0000E+00    2  .0000E+00    3  .0000E+00    4  .0000E+00    5  .0000E+00
6  .0000E+00    7  .0000E+00    8  .0000E+00
    9  .0000E+00   10  .0000E+00   11  .0000E+00   12  .0000E+00   13  .0000E+00
14  .0000E+00   15  .0000E+00   16  .0000E+00
   17  .0000E+00   18  .0000E+00   19  .0000E+00   20  .0000E+00   21  .0000E+00
22  .0000E+00   23  .0000E+00   24  .0000E+00
1 *** AERMOD - VERSION 23132  ***   ***
C:\Users\adadabhoy\Desktop\AERMOD\16056-Keller Crossing Construction ***
10/31/24
 *** AERMET - VERSION  16216 ***   ***
                       ***        17:14:34

                                  PAGE  26
 *** MODELOPTs:    RegDFAULT  CONC  ELEV  FLGPOL  URBAN  ADJ_U*

                  * SOURCE EMISSION RATE SCALARS WHICH VARY DIURNALLY AND BY DAY
OF WEEK (HRDOW) *

 SOURCE ID = VOL23        ; SOURCE TYPE = VOLUME   :
  HOUR   SCALAR   HOUR   SCALAR   HOUR   SCALAR   HOUR   SCALAR   HOUR   SCALAR
HOUR   SCALAR   HOUR   SCALAR   HOUR   SCALAR
 - - - - - - - - - - - - - - - - - - - - - - - - - - - - - - - - - - - - - - - -
- - - - - - - - - - - - - - - - - - - - - - - -
                                            DAY OF WEEK = WEEKDAY
    1  .0000E+00    2  .0000E+00    3  .0000E+00    4  .0000E+00    5  .0000E+00
6  .0000E+00    7  .0000E+00    8  .0000E+00
    9  .1000E+01   10  .1000E+01   11  .1000E+01   12  .1000E+01   13  .1000E+01
14  .1000E+01   15  .1000E+01   16  .1000E+01
   17  .0000E+00   18  .0000E+00   19  .0000E+00   20  .0000E+00   21  .0000E+00
22  .0000E+00   23  .0000E+00   24  .0000E+00
                                            DAY OF WEEK = SATURDAY
    1  .0000E+00    2  .0000E+00    3  .0000E+00    4  .0000E+00    5  .0000E+00
6  .0000E+00    7  .0000E+00    8  .0000E+00
    9  .0000E+00   10  .0000E+00   11  .0000E+00   12  .0000E+00   13  .0000E+00
14  .0000E+00   15  .0000E+00   16  .0000E+00
   17  .0000E+00   18  .0000E+00   19  .0000E+00   20  .0000E+00   21  .0000E+00
22  .0000E+00   23  .0000E+00   24  .0000E+00
                                            DAY OF WEEK = SUNDAY
    1  .0000E+00    2  .0000E+00    3  .0000E+00    4  .0000E+00    5  .0000E+00
6  .0000E+00    7  .0000E+00    8  .0000E+00
    9  .0000E+00   10  .0000E+00   11  .0000E+00   12  .0000E+00   13  .0000E+00
14  .0000E+00   15  .0000E+00   16  .0000E+00
   17  .0000E+00   18  .0000E+00   19  .0000E+00   20  .0000E+00   21  .0000E+00
22  .0000E+00   23  .0000E+00   24  .0000E+00
1 *** AERMOD - VERSION 23132  ***   ***
C:\Users\adadabhoy\Desktop\AERMOD\16056-Keller Crossing Construction ***
10/31/24
 *** AERMET - VERSION  16216 ***   ***
```

                  * SOURCE EMISSION RATE SCALARS WHICH VARY DIURNALLY AND BY DAY
OF WEEK (HRDOW) *

 SOURCE ID = VOL24   ; SOURCE TYPE = VOLUME   :
  HOUR   SCALAR   HOUR   SCALAR   HOUR   SCALAR   HOUR   SCALAR   HOUR   SCALAR
HOUR   SCALAR   HOUR   SCALAR   HOUR   SCALAR
 -
- -
                                                DAY OF WEEK = WEEKDAY
    1 .0000E+00   2 .0000E+00   3 .0000E+00   4 .0000E+00   5 .0000E+00
6 .0000E+00   7 .0000E+00   8 .0000E+00
    9 .1000E+01   10 .1000E+01   11 .1000E+01   12 .1000E+01   13 .1000E+01
14 .1000E+01   15 .1000E+01   16 .1000E+01
   17 .0000E+00   18 .0000E+00   19 .0000E+00   20 .0000E+00   21 .0000E+00
22 .0000E+00   23 .0000E+00   24 .0000E+00
                                                DAY OF WEEK = SATURDAY
    1 .0000E+00   2 .0000E+00   3 .0000E+00   4 .0000E+00   5 .0000E+00
6 .0000E+00   7 .0000E+00   8 .0000E+00
    9 .0000E+00   10 .0000E+00   11 .0000E+00   12 .0000E+00   13 .0000E+00
14 .0000E+00   15 .0000E+00   16 .0000E+00
   17 .0000E+00   18 .0000E+00   19 .0000E+00   20 .0000E+00   21 .0000E+00
22 .0000E+00   23 .0000E+00   24 .0000E+00
                                                DAY OF WEEK = SUNDAY
    1 .0000E+00   2 .0000E+00   3 .0000E+00   4 .0000E+00   5 .0000E+00
6 .0000E+00   7 .0000E+00   8 .0000E+00
    9 .0000E+00   10 .0000E+00   11 .0000E+00   12 .0000E+00   13 .0000E+00
14 .0000E+00   15 .0000E+00   16 .0000E+00
   17 .0000E+00   18 .0000E+00   19 .0000E+00   20 .0000E+00   21 .0000E+00
22 .0000E+00   23 .0000E+00   24 .0000E+00

                  * SOURCE EMISSION RATE SCALARS WHICH VARY DIURNALLY AND BY DAY
OF WEEK (HRDOW) *

 SOURCE ID = VOL25   ; SOURCE TYPE = VOLUME   :
  HOUR   SCALAR   HOUR   SCALAR   HOUR   SCALAR   HOUR   SCALAR   HOUR   SCALAR
HOUR   SCALAR   HOUR   SCALAR   HOUR   SCALAR
 -

```
- - - - - - - - - - - - - - - - - - - - - - - - - - - - - - - - - - - - - -
                                                DAY OF WEEK = WEEKDAY
    1  .0000E+00    2  .0000E+00    3  .0000E+00    4  .0000E+00    5  .0000E+00
6  .0000E+00    7  .0000E+00    8  .0000E+00
    9  .1000E+01   10  .1000E+01   11  .1000E+01   12  .1000E+01   13  .1000E+01
14  .1000E+01   15  .1000E+01   16  .1000E+01
   17  .0000E+00   18  .0000E+00   19  .0000E+00   20  .0000E+00   21  .0000E+00
22  .0000E+00   23  .0000E+00   24  .0000E+00
                                                DAY OF WEEK = SATURDAY
    1  .0000E+00    2  .0000E+00    3  .0000E+00    4  .0000E+00    5  .0000E+00
6  .0000E+00    7  .0000E+00    8  .0000E+00
    9  .0000E+00   10  .0000E+00   11  .0000E+00   12  .0000E+00   13  .0000E+00
14  .0000E+00   15  .0000E+00   16  .0000E+00
   17  .0000E+00   18  .0000E+00   19  .0000E+00   20  .0000E+00   21  .0000E+00
22  .0000E+00   23  .0000E+00   24  .0000E+00
                                                DAY OF WEEK = SUNDAY
    1  .0000E+00    2  .0000E+00    3  .0000E+00    4  .0000E+00    5  .0000E+00
6  .0000E+00    7  .0000E+00    8  .0000E+00
    9  .0000E+00   10  .0000E+00   11  .0000E+00   12  .0000E+00   13  .0000E+00
14  .0000E+00   15  .0000E+00   16  .0000E+00
   17  .0000E+00   18  .0000E+00   19  .0000E+00   20  .0000E+00   21  .0000E+00
22  .0000E+00   23  .0000E+00   24  .0000E+00
↑ *** AERMOD - VERSION 23132  ***   ***
C:\Users\adadabhoy\Desktop\AERMOD\16056-Keller Crossing Construction ***
10/31/24
 *** AERMET - VERSION  16216 ***   ***
                       ***        17:14:34

                                  PAGE  29
 *** MODELOPTs:    RegDFAULT  CONC  ELEV  FLGPOL  URBAN  ADJ_U*

                   * SOURCE EMISSION RATE SCALARS WHICH VARY DIURNALLY AND BY DAY
OF WEEK (HRDOW) *

 SOURCE ID = VOL26        ; SOURCE TYPE = VOLUME   :
  HOUR   SCALAR   HOUR   SCALAR   HOUR   SCALAR   HOUR   SCALAR   HOUR   SCALAR
HOUR   SCALAR   HOUR   SCALAR   HOUR   SCALAR
 - - - - - - - - - - - - - - - - - - - - - - - - - - - - - - - - - - - - - -
- - - - - - - - - - - - - - - - - - - - - - - - - - - - - - - - - - - - - -
                                                DAY OF WEEK = WEEKDAY
    1  .0000E+00    2  .0000E+00    3  .0000E+00    4  .0000E+00    5  .0000E+00
6  .0000E+00    7  .0000E+00    8  .0000E+00
    9  .1000E+01   10  .1000E+01   11  .1000E+01   12  .1000E+01   13  .1000E+01
14  .1000E+01   15  .1000E+01   16  .1000E+01
   17  .0000E+00   18  .0000E+00   19  .0000E+00   20  .0000E+00   21  .0000E+00
22  .0000E+00   23  .0000E+00   24  .0000E+00
                                                DAY OF WEEK = SATURDAY
    1  .0000E+00    2  .0000E+00    3  .0000E+00    4  .0000E+00    5  .0000E+00
6  .0000E+00    7  .0000E+00    8  .0000E+00
    9  .0000E+00   10  .0000E+00   11  .0000E+00   12  .0000E+00   13  .0000E+00
```

```
14  .0000E+00   15  .0000E+00   16  .0000E+00
   17  .0000E+00   18  .0000E+00   19  .0000E+00   20  .0000E+00   21  .0000E+00
22  .0000E+00   23  .0000E+00   24  .0000E+00
                                            DAY OF WEEK = SUNDAY
    1  .0000E+00    2  .0000E+00    3  .0000E+00    4  .0000E+00    5  .0000E+00
6  .0000E+00    7  .0000E+00    8  .0000E+00
    9  .0000E+00   10  .0000E+00   11  .0000E+00   12  .0000E+00   13  .0000E+00
14  .0000E+00   15  .0000E+00   16  .0000E+00
   17  .0000E+00   18  .0000E+00   19  .0000E+00   20  .0000E+00   21  .0000E+00
22  .0000E+00   23  .0000E+00   24  .0000E+00
 *** AERMOD - VERSION 23132  ***   ***
C:\Users\adadabhoy\Desktop\AERMOD\16056-Keller Crossing Construction ***
10/31/24
 *** AERMET - VERSION  16216 ***   ***
                       ***        17:14:34

                                  PAGE  30
 *** MODELOPTs:    RegDFAULT  CONC  ELEV  FLGPOL  URBAN  ADJ_U*

                   * SOURCE EMISSION RATE SCALARS WHICH VARY DIURNALLY AND BY DAY
OF WEEK (HRDOW) *

 SOURCE ID = VOL27        ; SOURCE TYPE = VOLUME   :
  HOUR   SCALAR   HOUR   SCALAR   HOUR   SCALAR   HOUR   SCALAR   HOUR   SCALAR
HOUR   SCALAR   HOUR   SCALAR   HOUR   SCALAR
 - - - - - - - - - - - - - - - - - - - - - - - - - - - - - - - - - - - - - - - - -
- - - - - - - - - - - - - - - - - - - - - - - -
                                            DAY OF WEEK = WEEKDAY
    1  .0000E+00    2  .0000E+00    3  .0000E+00    4  .0000E+00    5  .0000E+00
6  .0000E+00    7  .0000E+00    8  .0000E+00
    9  .1000E+01   10  .1000E+01   11  .1000E+01   12  .1000E+01   13  .1000E+01
14  .1000E+01   15  .1000E+01   16  .1000E+01
   17  .0000E+00   18  .0000E+00   19  .0000E+00   20  .0000E+00   21  .0000E+00
22  .0000E+00   23  .0000E+00   24  .0000E+00
                                            DAY OF WEEK = SATURDAY
    1  .0000E+00    2  .0000E+00    3  .0000E+00    4  .0000E+00    5  .0000E+00
6  .0000E+00    7  .0000E+00    8  .0000E+00
    9  .0000E+00   10  .0000E+00   11  .0000E+00   12  .0000E+00   13  .0000E+00
14  .0000E+00   15  .0000E+00   16  .0000E+00
   17  .0000E+00   18  .0000E+00   19  .0000E+00   20  .0000E+00   21  .0000E+00
22  .0000E+00   23  .0000E+00   24  .0000E+00
                                            DAY OF WEEK = SUNDAY
    1  .0000E+00    2  .0000E+00    3  .0000E+00    4  .0000E+00    5  .0000E+00
6  .0000E+00    7  .0000E+00    8  .0000E+00
    9  .0000E+00   10  .0000E+00   11  .0000E+00   12  .0000E+00   13  .0000E+00
14  .0000E+00   15  .0000E+00   16  .0000E+00
   17  .0000E+00   18  .0000E+00   19  .0000E+00   20  .0000E+00   21  .0000E+00
22  .0000E+00   23  .0000E+00   24  .0000E+00
 *** AERMOD - VERSION 23132  ***   ***
C:\Users\adadabhoy\Desktop\AERMOD\16056-Keller Crossing Construction ***
```

```
10/31/24
 *** AERMET - VERSION  16216 ***   ***
                        ***       17:14:34

                                  PAGE  31
 *** MODELOPTs:    RegDFAULT  CONC  ELEV  FLGPOL  URBAN  ADJ_U*

                   * SOURCE EMISSION RATE SCALARS WHICH VARY DIURNALLY AND BY DAY
OF WEEK (HRDOW) *

 SOURCE ID = VOL28        ; SOURCE TYPE = VOLUME   :
  HOUR   SCALAR   HOUR   SCALAR   HOUR   SCALAR   HOUR   SCALAR   HOUR   SCALAR
HOUR   SCALAR   HOUR   SCALAR   HOUR   SCALAR
 - - - - - - - - - - - - - - - - - - - - - - - - - - - - - - - - - - - - - - - - - - - -
- - - - - - - - - - - - - - - - - - - - - - -
                                                  DAY OF WEEK = WEEKDAY
    1  .0000E+00    2  .0000E+00    3  .0000E+00    4  .0000E+00    5  .0000E+00
6  .0000E+00    7  .0000E+00    8  .0000E+00
    9  .1000E+01   10  .1000E+01   11  .1000E+01   12  .1000E+01   13  .1000E+01
14  .1000E+01   15  .1000E+01   16  .1000E+01
   17  .0000E+00   18  .0000E+00   19  .0000E+00   20  .0000E+00   21  .0000E+00
22  .0000E+00   23  .0000E+00   24  .0000E+00
                                                  DAY OF WEEK = SATURDAY
    1  .0000E+00    2  .0000E+00    3  .0000E+00    4  .0000E+00    5  .0000E+00
6  .0000E+00    7  .0000E+00    8  .0000E+00
    9  .0000E+00   10  .0000E+00   11  .0000E+00   12  .0000E+00   13  .0000E+00
14  .0000E+00   15  .0000E+00   16  .0000E+00
   17  .0000E+00   18  .0000E+00   19  .0000E+00   20  .0000E+00   21  .0000E+00
22  .0000E+00   23  .0000E+00   24  .0000E+00
                                                  DAY OF WEEK = SUNDAY
    1  .0000E+00    2  .0000E+00    3  .0000E+00    4  .0000E+00    5  .0000E+00
6  .0000E+00    7  .0000E+00    8  .0000E+00
    9  .0000E+00   10  .0000E+00   11  .0000E+00   12  .0000E+00   13  .0000E+00
14  .0000E+00   15  .0000E+00   16  .0000E+00
   17  .0000E+00   18  .0000E+00   19  .0000E+00   20  .0000E+00   21  .0000E+00
22  .0000E+00   23  .0000E+00   24  .0000E+00
↑ *** AERMOD - VERSION 23132  ***   ***
C:\Users\adadabhoy\Desktop\AERMOD\16056-Keller Crossing Construction ***
10/31/24
 *** AERMET - VERSION  16216 ***   ***
                        ***       17:14:34

                                  PAGE  32
 *** MODELOPTs:    RegDFAULT  CONC  ELEV  FLGPOL  URBAN  ADJ_U*

                   * SOURCE EMISSION RATE SCALARS WHICH VARY DIURNALLY AND BY DAY
OF WEEK (HRDOW) *

 SOURCE ID = VOL29        ; SOURCE TYPE = VOLUME   :
  HOUR   SCALAR   HOUR   SCALAR   HOUR   SCALAR   HOUR   SCALAR   HOUR   SCALAR
```

```
HOUR   SCALAR   HOUR   SCALAR   HOUR   SCALAR
 - - -
```

```
6  .0000E+00    7  .0000E+00    8  .0000E+00
    9  .0000E+00   10  .0000E+00   11  .0000E+00   12  .0000E+00   13  .0000E+00
14  .0000E+00   15  .0000E+00   16  .0000E+00
   17  .0000E+00   18  .0000E+00   19  .0000E+00   20  .0000E+00   21  .0000E+00
22  .0000E+00   23  .0000E+00   24  .0000E+00
                                            DAY OF WEEK = SUNDAY
    1  .0000E+00    2  .0000E+00    3  .0000E+00    4  .0000E+00    5  .0000E+00
6  .0000E+00    7  .0000E+00    8  .0000E+00
    9  .0000E+00   10  .0000E+00   11  .0000E+00   12  .0000E+00   13  .0000E+00
14  .0000E+00   15  .0000E+00   16  .0000E+00
   17  .0000E+00   18  .0000E+00   19  .0000E+00   20  .0000E+00   21  .0000E+00
22  .0000E+00   23  .0000E+00   24  .0000E+00
 *** AERMOD - VERSION 23132  ***   ***
C:\Users\adadabhoy\Desktop\AERMOD\16056-Keller Crossing Construction ***
10/31/24
 *** AERMET - VERSION  16216 ***   ***
                       ***        17:14:34

                                  PAGE  34
 *** MODELOPTs:    RegDFAULT  CONC  ELEV  FLGPOL  URBAN  ADJ_U*

                  * SOURCE EMISSION RATE SCALARS WHICH VARY DIURNALLY AND BY DAY
OF WEEK (HRDOW) *

 SOURCE ID = VOL31        ; SOURCE TYPE = VOLUME   :
  HOUR   SCALAR   HOUR   SCALAR   HOUR   SCALAR   HOUR   SCALAR   HOUR   SCALAR
HOUR   SCALAR   HOUR   SCALAR   HOUR   SCALAR
 - - - - - - - - - - - - - - - - - - - - - - - - - - - - - - - - - - - - - - - -
- - - - - - - - - - - - - - - - - - - - - - - -
                                            DAY OF WEEK = WEEKDAY
    1  .0000E+00    2  .0000E+00    3  .0000E+00    4  .0000E+00    5  .0000E+00
6  .0000E+00    7  .0000E+00    8  .0000E+00
    9  .1000E+01   10  .1000E+01   11  .1000E+01   12  .1000E+01   13  .1000E+01
14  .1000E+01   15  .1000E+01   16  .1000E+01
   17  .0000E+00   18  .0000E+00   19  .0000E+00   20  .0000E+00   21  .0000E+00
22  .0000E+00   23  .0000E+00   24  .0000E+00
                                            DAY OF WEEK = SATURDAY
    1  .0000E+00    2  .0000E+00    3  .0000E+00    4  .0000E+00    5  .0000E+00
6  .0000E+00    7  .0000E+00    8  .0000E+00
    9  .0000E+00   10  .0000E+00   11  .0000E+00   12  .0000E+00   13  .0000E+00
14  .0000E+00   15  .0000E+00   16  .0000E+00
   17  .0000E+00   18  .0000E+00   19  .0000E+00   20  .0000E+00   21  .0000E+00
22  .0000E+00   23  .0000E+00   24  .0000E+00
                                            DAY OF WEEK = SUNDAY
    1  .0000E+00    2  .0000E+00    3  .0000E+00    4  .0000E+00    5  .0000E+00
6  .0000E+00    7  .0000E+00    8  .0000E+00
    9  .0000E+00   10  .0000E+00   11  .0000E+00   12  .0000E+00   13  .0000E+00
14  .0000E+00   15  .0000E+00   16  .0000E+00
   17  .0000E+00   18  .0000E+00   19  .0000E+00   20  .0000E+00   21  .0000E+00
22  .0000E+00   23  .0000E+00   24  .0000E+00
```

```
                   * SOURCE EMISSION RATE SCALARS WHICH VARY DIURNALLY AND BY DAY
OF WEEK (HRDOW) *

 SOURCE ID = VOL32        ; SOURCE TYPE = VOLUME   :
  HOUR   SCALAR   HOUR   SCALAR   HOUR   SCALAR   HOUR   SCALAR   HOUR   SCALAR
HOUR   SCALAR   HOUR   SCALAR   HOUR   SCALAR
 - - - - - - - - - - - - - - - - - - - - - - - - - - - - - - - - - - - - - - - - -
- - - - - - - - - - - - - - - - - - - - - - - -
                                                DAY OF WEEK = WEEKDAY
    1  .0000E+00    2  .0000E+00    3  .0000E+00    4  .0000E+00    5  .0000E+00
6  .0000E+00    7  .0000E+00    8  .0000E+00
    9  .1000E+01   10  .1000E+01   11  .1000E+01   12  .1000E+01   13  .1000E+01
14  .1000E+01   15  .1000E+01   16  .1000E+01
   17  .0000E+00   18  .0000E+00   19  .0000E+00   20  .0000E+00   21  .0000E+00
22  .0000E+00   23  .0000E+00   24  .0000E+00
                                                DAY OF WEEK = SATURDAY
    1  .0000E+00    2  .0000E+00    3  .0000E+00    4  .0000E+00    5  .0000E+00
6  .0000E+00    7  .0000E+00    8  .0000E+00
    9  .0000E+00   10  .0000E+00   11  .0000E+00   12  .0000E+00   13  .0000E+00
14  .0000E+00   15  .0000E+00   16  .0000E+00
   17  .0000E+00   18  .0000E+00   19  .0000E+00   20  .0000E+00   21  .0000E+00
22  .0000E+00   23  .0000E+00   24  .0000E+00
                                                DAY OF WEEK = SUNDAY
    1  .0000E+00    2  .0000E+00    3  .0000E+00    4  .0000E+00    5  .0000E+00
6  .0000E+00    7  .0000E+00    8  .0000E+00
    9  .0000E+00   10  .0000E+00   11  .0000E+00   12  .0000E+00   13  .0000E+00
14  .0000E+00   15  .0000E+00   16  .0000E+00
   17  .0000E+00   18  .0000E+00   19  .0000E+00   20  .0000E+00   21  .0000E+00
22  .0000E+00   23  .0000E+00   24  .0000E+00
```



```
                   * SOURCE EMISSION RATE SCALARS WHICH VARY DIURNALLY AND BY DAY
OF WEEK (HRDOW) *
```

SOURCE ID = VOL33 ; SOURCE TYPE = VOLUME :
HOUR SCALAR HOUR SCALAR HOUR SCALAR HOUR SCALAR HOUR SCALAR HOUR SCALAR HOUR SCALAR HOUR SCALAR
- - - -

```
3720652.8,     441.9,     576.0,       2.0);
     ( 490649.4, 3720558.0,     436.9,     576.0,       2.0);         ( 490823.9,
3720607.7,     440.8,     576.0,       2.0);
     ( 490562.0, 3720753.5,     450.3,     576.0,       2.0);         ( 490575.1,
3720674.9,     450.3,     576.0,       2.0);
     ( 490572.2, 3720590.2,     450.8,     576.0,       2.0);         ( 490555.9,
3720504.3,     441.8,     576.0,       2.0);
     ( 490535.2, 3720464.0,     439.3,     576.0,       2.0);         ( 490648.4,
3720471.7,     432.3,     576.0,       2.0);
     ( 490532.7, 3720398.4,     434.4,     576.0,       2.0);         ( 490440.4,
3720352.2,     439.5,     576.0,       2.0);
     ( 490434.7, 3720272.4,     435.1,     576.0,       2.0);         ( 490437.5,
3720170.2,     431.6,     576.0,       2.0);
     ( 491490.4, 3720272.0,     427.3,     775.0,       2.0);         ( 491481.0,
3720254.9,     427.4,     775.0,       2.0);
     ( 491614.2, 3721100.0,     437.0,     482.0,       2.0);         ( 491847.2,
3721029.6,     435.0,     470.0,       2.0);
     ( 491899.7, 3720738.4,     433.0,     775.0,       2.0);         ( 491906.5,
3720898.4,     433.0,     775.0,       2.0);
     ( 492053.0, 3720932.5,     434.0,     775.0,       2.0);         ( 492001.8,
3721138.4,     442.1,     470.0,       2.0);
     ( 490689.2, 3722151.2,     444.9,     576.0,       2.0);         ( 490632.2,
3722325.5,     439.1,     576.0,       2.0);
     ( 489877.9, 3721044.6,     470.2,     576.0,       2.0);         ( 489945.5,
3720583.5,     455.9,     576.0,       2.0);
     ( 489937.6, 3720500.1,     452.9,     576.0,       2.0);         ( 489560.5,
3721030.2,     456.1,     576.0,       2.0);
     ( 489518.7, 3720971.2,     450.9,     576.0,       2.0);         ( 489434.5,
3720982.4,     450.2,     576.0,       2.0);
     ( 489773.4, 3721056.1,     462.8,     576.0,       2.0);         ( 489358.2,
3720774.9,     444.5,     576.0,       2.0);
     ( 490891.4, 3719938.2,     421.9,     521.0,       2.0);         ( 490864.9,
3719919.7,     421.9,     521.0,       2.0);
     ( 490741.8, 3719960.3,     422.4,     521.0,       2.0);         ( 490786.9,
3720019.2,     422.9,     521.0,       2.0);
     ( 490596.6, 3719989.0,     425.1,     521.0,       2.0);         ( 490587.9,
3719858.7,     423.2,     521.0,       2.0);
     ( 490549.6, 3719804.5,     422.7,     521.0,       2.0);         ( 490238.6,
3719517.9,     420.5,     420.5,       2.0);
     ( 490424.3, 3719425.0,     421.0,     421.0,       2.0);         ( 490308.8,
3719200.3,     418.8,     418.8,       2.0);
     ( 490102.0, 3719222.9,     426.8,     433.0,       2.0);         ( 489972.5,
3718850.7,     417.1,     417.1,       2.0);
     ( 489843.8, 3718704.8,     416.5,     416.5,       2.0);         ( 489802.4,
3718771.9,     419.1,     419.1,       2.0);
     ( 489700.7, 3718622.5,     418.5,     418.5,       2.0);         ( 489680.7,
3718596.0,     418.3,     418.3,       2.0);
     ( 489208.0, 3717735.3,     414.0,     414.0,       2.0);         ( 489528.0,
3718383.9,     414.0,     414.0,       2.0);
     ( 489606.4, 3718484.8,     416.0,     416.0,       2.0);         ( 489673.5,
```

                                          *** METEOROLOGICAL DAYS SELECTED FOR
PROCESSING ***
                                                                (1=YES; 0=NO)

           1 1 1 1 1 1 1 1 1 1   1 1 1 1 1 1 1 1 1 1   1 1 1 1 1 1 1 1 1 1   1 1 1
1 1 1 1 1 1 1   1 1 1 1 1 1 1 1 1 1
           1 1 1 1 1 1 1 1 1 1   1 1 1 1 1 1 1 1 1 1   1 1 1 1 1 1 1 1 1 1   1 1 1
1 1 1 1 1 1 1   1 1 1 1 1 1 1 1 1 1
           1 1 1 1 1 1 1 1 1 1   1 1 1 1 1 1 1 1 1 1   1 1 1 1 1 1 1 1 1 1   1 1 1
1 1 1 1 1 1 1   1 1 1 1 1 1 1 1 1 1
           1 1 1 1 1 1 1 1 1 1   1 1 1 1 1 1 1 1 1 1   1 1 1 1 1 1 1 1 1 1   1 1 1
1 1 1 1 1 1 1   1 1 1 1 1 1 1 1 1 1
           1 1 1 1 1 1 1 1 1 1   1 1 1 1 1 1 1 1 1 1   1 1 1 1 1 1 1 1 1 1   1 1 1
1 1 1 1 1 1 1   1 1 1 1 1 1 1 1 1 1
           1 1 1 1 1 1 1 1 1 1   1 1 1 1 1 1 1 1 1 1   1 1 1 1 1 1 1 1 1 1   1 1 1
1 1 1 1 1 1 1   1 1 1 1 1 1 1 1 1 1
           1 1 1 1 1 1 1 1 1 1   1 1 1 1 1 1 1 1 1 1   1 1 1 1 1 1 1 1 1 1   1 1 1
1 1 1 1 1 1 1   1 1 1 1 1 1 1 1 1 1
           1 1 1 1 1 1 1 1 1 1   1 1 1 1 1

               NOTE: METEOROLOGICAL DATA ACTUALLY PROCESSED WILL ALSO DEPEND ON
WHAT IS INCLUDED IN THE DATA FILE.

*** MODELOPTs: RegDFAULT CONC ELEV FLGPOL URBAN ADJ_U*

*** UP TO THE FIRST 24 HOURS OF METEOROLOGICAL DATA ***

Surface file: PERI_V9_ADJU\PERI_v9.SFC
Met Version: 16216
Profile file: PERI_V9_ADJU\PERI_v9.PFL

Surface format: FREE

Profile format: FREE

Surface station no.: 3171 Upper air station no.: 3190
Name: UNKNOWN Name: UNKNOWN

Year: 2010 Year: 2010

First 24 hours of scalar data

YR	MO	DY	JDY	HR	H0	U*	W*	DT/DZ	ZICNV	ZIMCH	M-O LEN	Z0	BOWEN	ALBEDO	REF WS	WD	HT	REF TA	HT
10	01	01	1	01	-7.9	0.125	-9.000	-9.000	-999.	106.	21.2	0.19	0.61	1.00	1.30	335.	9.1	282.5	5.5
10	01	01	1	02	-3.9	0.088	-9.000	-9.000	-999.	62.	15.1	0.19	0.61	1.00	0.90	142.	9.1	280.9	5.5
10	01	01	1	03	-3.9	0.088	-9.000	-9.000	-999.	62.	15.1	0.19	0.61	1.00	0.90	324.	9.1	280.4	5.5
10	01	01	1	04	-1.3	0.064	-9.000	-9.000	-999.	39.	18.3	0.19	0.61	1.00	0.40	294.	9.1	278.8	5.5
10	01	01	1	05	-3.9	0.088	-9.000	-9.000	-999.	62.	15.0	0.19	0.61	1.00	0.90	205.	9.1	278.1	5.5
10	01	01	1	06	-1.3	0.065	-9.000	-9.000	-999.	39.	18.3	0.19	0.61	1.00	0.40	3.	9.1	277.0	5.5
10	01	01	1	07	-8.0	0.125	-9.000	-9.000	-999.	106.	21.0	0.19	0.61						

```
1.00    1.30   99.    9.1  277.0    5.5
 10 01 01   1 08   -3.3  0.086 -9.000 -9.000 -999.   61.     16.8  0.19   0.61
0.54    0.90  319.    9.1  278.8    5.5
 10 01 01   1 09   20.1  0.128  0.307  0.010   49.  110.     -9.0  0.19   0.61
0.33    0.90  239.    9.1  284.2    5.5
 10 01 01   1 10   56.7  0.087  0.560  0.010  107.   62.     -1.0  0.19   0.61
0.26    0.40  188.    9.1  289.2    5.5
 10 01 01   1 11   81.5  0.323  0.867  0.008  277.  441.    -35.9  0.19   0.61
0.23    2.70  310.    9.1  290.9    5.5
 10 01 01   1 12   97.1  0.281  1.058  0.008  421.  357.    -19.7  0.19   0.61
0.22    2.20  357.    9.1  293.1    5.5
 10 01 01   1 13   92.2  0.279  1.117  0.008  523.  354.    -20.4  0.19   0.61
0.22    2.20  356.    9.1  293.8    5.5
 10 01 01   1 14   77.6  0.275  1.102  0.008  595.  347.    -23.2  0.19   0.61
0.23    2.20   50.    9.1  294.2    5.5
 10 01 01   1 15   54.9  0.230  1.006  0.008  640.  266.    -19.2  0.19   0.61
0.27    1.80   53.    9.1  293.8    5.5
 10 01 01   1 16   12.3  0.206  0.613  0.008  648.  225.    -61.5  0.19   0.61
0.36    1.80   11.    9.1  292.5    5.5
 10 01 01   1 17   -3.6  0.087 -9.000 -9.000 -999.   71.     15.6  0.19   0.61
0.64    0.90  351.    9.1  290.4    5.5
 10 01 01   1 18   -3.8  0.087 -9.000 -9.000 -999.   62.     15.2  0.19   0.61
1.00    0.90  186.    9.1  287.5    5.5
 10 01 01   1 19   -3.8  0.087 -9.000 -9.000 -999.   62.     15.2  0.19   0.61
1.00    0.90  275.    9.1  285.9    5.5
 10 01 01   1 20   -1.2  0.064 -9.000 -9.000 -999.   39.     18.1  0.19   0.61
1.00    0.40  181.    9.1  285.4    5.5
 10 01 01   1 21   -7.8  0.125 -9.000 -9.000 -999.  106.     21.3  0.19   0.61
1.00    1.30  318.    9.1  284.9    5.5
 10 01 01   1 22   -3.8  0.088 -9.000 -9.000 -999.   62.     15.1  0.19   0.61
1.00    0.90  196.    9.1  283.1    5.5
 10 01 01   1 23   -3.8  0.088 -9.000 -9.000 -999.   62.     15.1  0.19   0.61
1.00    0.90  330.    9.1  281.4    5.5
 10 01 01   1 24   -7.9  0.125 -9.000 -9.000 -999.  106.     21.2  0.19   0.61
1.00    1.30  332.    9.1  280.9    5.5


 First hour of profile data
 YR MO DY HR HEIGHT F  WDIR    WSPD AMB_TMP sigmaA  sigmaW  sigmaV
 10 01 01 01    5.5 0 -999.  -99.00   282.6   99.0  -99.00  -99.00
 10 01 01 01    9.1 1  335.    1.30  -999.0   99.0  -99.00  -99.00

 F indicates top of profile (=1) or below (=0)
 *** AERMOD - VERSION 23132  ***   ***
C:\Users\adadabhoy\Desktop\AERMOD\16056-Keller Crossing Construction ***
10/31/24
 *** AERMET - VERSION  16216 ***   ***
                       ***        17:14:34

                                  PAGE  40
```

```
 *** MODELOPTs:    RegDFAULT  CONC  ELEV  FLGPOL  URBAN  ADJ_U*

                              *** THE   1ST HIGHEST  1-HR AVERAGE CONCENTRATION
VALUES FOR SOURCE GROUP:  ALL      ***
                                 INCLUDING SOURCE(S):     VOL2        , VOL3
 , VOL4        , VOL5        , VOL6        ,
                 VOL7        , VOL8        , VOL9        , VOL10       , VOL11
 , VOL12       , VOL13       , VOL14       ,
                 VOL15       , VOL16       , VOL17       , VOL18       , VOL19
 , VOL20       , VOL21       , VOL22       ,
                 VOL23       , VOL24       , VOL25       , VOL26       , VOL27
 , VOL28       , VOL29       ,  . . .      ,

                                          *** DISCRETE CARTESIAN RECEPTOR POINTS
***

                                       ** CONC OF NOX      IN MICROGRAMS/M**3
                  **

      X-COORD (M)  Y-COORD (M)        CONC     (YYMMDDHH)              X-COORD (M)
Y-COORD (M)        CONC     (YYMMDDHH)
 - - - - - - - - - - - - - - - - - - - - - - - - - - - - - - - - - - - - - - - - - -
- - - - - - - - - - - - - - - - - - - - - - - - - - - - - -
        490994.73   3721839.68       15.65367  (10121716)               490768.78
 3722080.32        6.10367  (16010516)
        490567.13   3720965.89       20.27915  (16010616)               490533.29
 3721540.84       23.32299  (16010616)
        490701.15   3720792.03       23.28751  (11010316)               491048.40
 3720789.53       25.83123  (11010316)
        490963.65   3720764.28       23.66794  (11010316)               490863.15
 3720782.78       23.88343  (11010316)
        490928.65   3720708.53       17.44360  (11010316)               490641.65
 3720741.28       18.44448  (11010316)
        490651.40   3720697.78       16.02023  (11010316)               490646.65
 3720652.77       14.42508  (11010316)
        490649.40   3720558.02       11.18136  (11010316)               490823.91
 3720607.70       12.15476  (11010316)
        490562.05   3720753.46       19.57658  (11010316)               490575.08
 3720674.89       14.87272  (11010316)
        490572.23   3720590.21       12.34704  (11010316)               490555.94
 3720504.30       10.10516  (11010316)
        490535.18   3720464.00        9.06414  (11010316)               490648.36
 3720471.74        8.17008  (11010316)
        490532.74   3720398.45        7.23417  (11010316)               490440.39
 3720352.21        7.01987  (11010316)
        490434.69   3720272.41        5.27264  (11010316)               490437.54
 3720170.22        3.32459  (11010316)
        491490.37   3720272.00        4.52272  (10121516)               491481.01
 3720254.91        4.42627  (10121516)
        491614.21   3721100.05       20.88650  (10121516)               491847.19
```

```
3721029.65        9.49523  (10121516)
       491899.71   3720738.36        5.96487  (10121516)                491906.48
3720898.39        7.15389  (10121516)
       492052.98   3720932.52        5.73032  (10121516)                492001.79
3721138.44        7.58629  (10121516)
       490689.25   3722151.20        5.48487  (16010516)                490632.24
3722325.48        4.14213  (16010516)
       489877.88   3721044.61        3.50978  (10121516)                489945.52
3720583.53        4.99112  (11010316)
       489937.63   3720500.10        5.35393  (11010316)                489560.52
3721030.19        2.43195  (16010616)
       489518.74   3720971.17        2.19019  (10121516)                489434.51
3720982.44        2.01191  (10121516)
       489773.40   3721056.06        3.15853  (16010616)                489358.25
3720774.87        2.02535  (14120316)
       490891.44   3719938.24        2.96223  (10121516)                490864.92
3719919.67        2.87827  (10121516)
       490741.78   3719960.31        2.92568  (10121516)                490786.86
3720019.21        3.20037  (10121516)
       490596.57   3719989.02        2.86605  (10121516)                490587.94
3719858.69        2.46301  (10121516)
       490549.61   3719804.54        2.29188  (10121516)                490238.59
3719517.86        1.57144  (10121516)
       490424.29   3719425.00        1.55729  (10121516)                490308.81
3719200.29        1.27646  (10011309)
       490102.04   3719222.92        1.22475  (16012213)                489972.52
3718850.74        1.10421  (16012213)
       489843.78   3718704.83        1.06252  (16012213)                489802.43
3718771.93        1.06754  (16012213)
       489700.70   3718622.48        1.02324  (16012213)                489680.74
3718596.00        1.01495  (16012213)
       489207.97   3717735.32        0.84181  (16012213)                489528.03
3718383.93        0.95102  (16012213)
       489606.39   3718484.85        0.98259  (16012213)                489673.48
3718465.68        0.99744  (16012213)
       489529.16   3718196.76        0.94136  (16012213)                489416.97
3718110.50        0.91169  (16012213)
       487564.20   3715589.39        0.63313  (10011312)                487424.79
3714958.98        0.56102  (10011312)
       487463.69   3715137.14        0.58440  (10011312)                487386.45
3714792.65        0.53872  (10011312)
       487898.78   3715522.96        0.57804  (16012213)                492042.17
3721310.23        7.65966  (10121516)
       492122.06   3721351.67        6.50555  (10121516)                490186.46
3720202.53        5.67526  (11010316)
       490094.91   3720109.65        4.90547  (11010316)                488923.07
3723371.05        1.05573  (14121709)
       488819.02   3723279.83        1.17474  (10121515)                488823.30
3723475.81        1.03330  (14121709)
       489325.95   3721935.18        1.64098  (10121516)                489908.59
```

*** THE SUMMARY OF HIGHEST 1-HR RESULTS ***

** CONC OF NOX   IN MICROGRAMS/M**3 **

GROUP ID	AVERAGE	NETWORK CONC OF TYPE	GRID-ID	DATE (YYMMDDHH)	RECEPTOR (XR, YR, ZELEV, ZHILL, ZFLAG)
ALL	HIGH 1ST HIGH VALUE IS	25.83123	ON	11010316:	AT (491048.40, 3720789.53, 432.87, 576.00, 2.00) DC

 *** RECEPTOR TYPES: GC = GRIDCART
                      GP = GRIDPOLR
                      DC = DISCCART
                      DP = DISCPOLR

 *** Message Summary : AERMOD Model Execution ***

  --------- Summary of Total Messages --------

 A Total of   0 Fatal Error Message(s)
 A Total of   4 Warning Message(s)
 A Total of   2028 Informational Message(s)

 A Total of   43824 Hours Were Processed

```
 A Total of          978 Calm Hours Identified

 A Total of         1050 Missing Hours Identified (  2.40 Percent)


    ******** FATAL ERROR MESSAGES ********
               ***  NONE  ***


    ********   WARNING MESSAGES   ********
 ME W186     610       MEOPEN: THRESH_1MIN 1-min ASOS wind speed threshold used
      0.50
 ME W187     610       MEOPEN: ADJ_U* Option for Stable Low Winds used in AERMET

 MX W450   17521       CHKDAT: Record Out of Sequence in Meteorological File at:
  14010101
 MX W450   17521       CHKDAT: Record Out of Sequence in Meteorological File at:
2 year gap

    ***********************************
    *** AERMOD Finishes Successfully ***
    ***********************************
**
*****************************************
**
** AERMOD Input Produced by:
** AERMOD View Ver. 12.0.0
** Lakes Environmental Software Inc.
** Date: 10/31/2024
** File: C:\Users\adadabhoy\Desktop\AERMOD\16056-Keller Crossing Construction\Cons
LST PM10\Cons LST PM10.ADI
**
*****************************************
**
**
*****************************************
** AERMOD Control Pathway
*****************************************
**
**
CO STARTING
   TITLEONE C:\Users\adadabhoy\Desktop\AERMOD\16056-Keller Crossing Construction
   MODELOPT DFAULT CONC
   AVERTIME 24
   URBANOPT 2189641 County_of_Riverside
   POLLUTID PM_10
   FLAGPOLE 2.00
   RUNORNOT RUN
   ERRORFIL "Cons LST PM10.err"
```

```
CO FINISHED
**
**************************************
** AERMOD Source Pathway
**************************************
**
**
SO STARTING
** Source Location **
** Source ID - Type - X Coord. - Y Coord. **
   LOCATION VOL2         VOLUME     491245.498  3720910.257      437.140
   LOCATION VOL3         VOLUME     491281.580  3720991.153      438.760
   LOCATION VOL4         VOLUME     491317.807  3721040.422      438.100
   LOCATION VOL5         VOLUME     491385.914  3721095.487      437.000
   LOCATION VOL6         VOLUME     491419.243  3721186.779      439.070
   LOCATION VOL7         VOLUME     491471.410  3721244.742      444.920
   LOCATION VOL8         VOLUME     491513.433  3721307.053      453.550
   LOCATION VOL9         VOLUME     491578.642  3721379.507      455.530
   LOCATION VOL10        VOLUME     491646.749  3721467.901      449.530
   LOCATION VOL11        VOLUME     491066.463  3720905.514      437.660
   LOCATION VOL12        VOLUME     490886.379  3720906.566      445.370
   LOCATION VOL13        VOLUME     490704.846  3720902.218      445.600
   LOCATION VOL14        VOLUME     490703.397  3721076.649      456.790
   LOCATION VOL15        VOLUME     490697.600  3721262.131      463.130
   LOCATION VOL16        VOLUME     490694.702  3721443.266      458.580
   LOCATION VOL17        VOLUME     490883.083  3721085.343      447.140
   LOCATION VOL18        VOLUME     491067.116  3721083.894      448.540
   LOCATION VOL19        VOLUME     490880.185  3721265.030      458.400
   LOCATION VOL20        VOLUME     490874.388  3721443.266      462.630
   LOCATION VOL21        VOLUME     491055.524  3721441.817      466.170
   LOCATION VOL22        VOLUME     491055.524  3721265.030      457.210
   LOCATION VOL23        VOLUME     491216.372  3721088.242      450.790
   LOCATION VOL24        VOLUME     491235.210  3721269.377      452.670
   LOCATION VOL25        VOLUME     491238.108  3721441.817      449.400
   LOCATION VOL26        VOLUME     491411.997  3721360.669      451.460
   LOCATION VOL27        VOLUME     491416.345  3721543.253      471.140
   LOCATION VOL28        VOLUME     490691.804  3721541.804      461.860
   LOCATION VOL29        VOLUME     490872.939  3721541.804      463.880
   LOCATION VOL30        VOLUME     491048.278  3721540.355      468.370
   LOCATION VOL31        VOLUME     491227.964  3721541.804      454.100
   LOCATION VOL32        VOLUME     491598.929  3721543.253      460.300
   LOCATION VOL33        VOLUME     491772.819  3721546.151      456.910
   LOCATION PAREA1       AREAPOLY   490600.723  3721632.639      463.000
** Source Parameters **
   SRCPARAM VOL2         0.0018621893     5.000    41.114     1.400
   SRCPARAM VOL3         0.0018621893     5.000    41.114     1.400
   SRCPARAM VOL4         0.0018621893     5.000    41.114     1.400
   SRCPARAM VOL5         0.0018621893     5.000    41.114     1.400
   SRCPARAM VOL6         0.0018621893     5.000    41.114     1.400
   SRCPARAM VOL7         0.0018621893     5.000    41.114     1.400
```

```
   SRCPARAM VOL8         0.0018621893     5.000    41.114     1.400
   SRCPARAM VOL9         0.0018621893     5.000    41.114     1.400
   SRCPARAM VOL10        0.0018621893     5.000    41.114     1.400
   SRCPARAM VOL11        0.0018621893     5.000    41.114     1.400
   SRCPARAM VOL12        0.0018621893     5.000    41.114     1.400
   SRCPARAM VOL13        0.0018621893     5.000    41.114     1.400
   SRCPARAM VOL14        0.0018621893     5.000    41.114     1.400
   SRCPARAM VOL15        0.0018621893     5.000    41.114     1.400
   SRCPARAM VOL16        0.0018621893     5.000    41.114     1.400
   SRCPARAM VOL17        0.0018621893     5.000    41.114     1.400
   SRCPARAM VOL18        0.0018621893     5.000    41.114     1.400
   SRCPARAM VOL19        0.0018621893     5.000    41.114     1.400
   SRCPARAM VOL20        0.0018621893     5.000    41.114     1.400
   SRCPARAM VOL21        0.0018621893     5.000    41.114     1.400
   SRCPARAM VOL22        0.0018621893     5.000    41.114     1.400
   SRCPARAM VOL23        0.0018621893     5.000    41.114     1.400
   SRCPARAM VOL24        0.0018621893     5.000    41.114     1.400
   SRCPARAM VOL25        0.0018621893     5.000    41.114     1.400
   SRCPARAM VOL26        0.0018621893     5.000    41.114     1.400
   SRCPARAM VOL27        0.0018621893     5.000    41.114     1.400
   SRCPARAM VOL28        0.0018621893     5.000    41.114     1.400
   SRCPARAM VOL29        0.0018621893     5.000    41.114     1.400
   SRCPARAM VOL30        0.0018621893     5.000    41.114     1.400
   SRCPARAM VOL31        0.0018621893     5.000    41.114     1.400
   SRCPARAM VOL32        0.0018621893     5.000    41.114     1.400
   SRCPARAM VOL33        0.0018621893     5.000    41.114     1.400
   SRCPARAM PAREA1       2.1016E-07     0.000         5     1.000
   AREAVERT PAREA1       490600.723 3721632.639 490610.008 3720807.507
   AREAVERT PAREA1       491284.271 3720809.829 491866.853 3721639.602
   AREAVERT PAREA1       490601.884 3721636.120
   URBANSRC ALL

** Variable Emissions Type: "By Hour / Day (HRDOW)"
** Variable Emission Scenario: "Scenario 1"
** WeekDays:
   EMISFACT VOL2         HRDOW 0.0 0.0 0.0 0.0 0.0 0.0
   EMISFACT VOL2         HRDOW 0.0 0.0 1.0 1.0 1.0 1.0
   EMISFACT VOL2         HRDOW 1.0 1.0 1.0 1.0 0.0 0.0
   EMISFACT VOL2         HRDOW 0.0 0.0 0.0 0.0 0.0 0.0
** Saturday:
   EMISFACT VOL2         HRDOW 0.0 0.0 0.0 0.0 0.0 0.0
   EMISFACT VOL2         HRDOW 0.0 0.0 0.0 0.0 0.0 0.0
   EMISFACT VOL2         HRDOW 0.0 0.0 0.0 0.0 0.0 0.0
   EMISFACT VOL2         HRDOW 0.0 0.0 0.0 0.0 0.0 0.0
** Sunday:
   EMISFACT VOL2         HRDOW 0.0 0.0 0.0 0.0 0.0 0.0
   EMISFACT VOL2         HRDOW 0.0 0.0 0.0 0.0 0.0 0.0
   EMISFACT VOL2         HRDOW 0.0 0.0 0.0 0.0 0.0 0.0
   EMISFACT VOL2         HRDOW 0.0 0.0 0.0 0.0 0.0 0.0
** WeekDays:
```

```
   EMISFACT VOL3         HRDOW 0.0 0.0 0.0 0.0 0.0 0.0
   EMISFACT VOL3         HRDOW 0.0 0.0 1.0 1.0 1.0 1.0
   EMISFACT VOL3         HRDOW 1.0 1.0 1.0 1.0 0.0 0.0
   EMISFACT VOL3         HRDOW 0.0 0.0 0.0 0.0 0.0 0.0
** Saturday:
   EMISFACT VOL3         HRDOW 0.0 0.0 0.0 0.0 0.0 0.0
   EMISFACT VOL3         HRDOW 0.0 0.0 0.0 0.0 0.0 0.0
   EMISFACT VOL3         HRDOW 0.0 0.0 0.0 0.0 0.0 0.0
   EMISFACT VOL3         HRDOW 0.0 0.0 0.0 0.0 0.0 0.0
** Sunday:
   EMISFACT VOL3         HRDOW 0.0 0.0 0.0 0.0 0.0 0.0
   EMISFACT VOL3         HRDOW 0.0 0.0 0.0 0.0 0.0 0.0
   EMISFACT VOL3         HRDOW 0.0 0.0 0.0 0.0 0.0 0.0
   EMISFACT VOL3         HRDOW 0.0 0.0 0.0 0.0 0.0 0.0
** WeekDays:
   EMISFACT VOL4         HRDOW 0.0 0.0 0.0 0.0 0.0 0.0
   EMISFACT VOL4         HRDOW 0.0 0.0 1.0 1.0 1.0 1.0
   EMISFACT VOL4         HRDOW 1.0 1.0 1.0 1.0 0.0 0.0
   EMISFACT VOL4         HRDOW 0.0 0.0 0.0 0.0 0.0 0.0
** Saturday:
   EMISFACT VOL4         HRDOW 0.0 0.0 0.0 0.0 0.0 0.0
   EMISFACT VOL4         HRDOW 0.0 0.0 0.0 0.0 0.0 0.0
   EMISFACT VOL4         HRDOW 0.0 0.0 0.0 0.0 0.0 0.0
   EMISFACT VOL4         HRDOW 0.0 0.0 0.0 0.0 0.0 0.0
** Sunday:
   EMISFACT VOL4         HRDOW 0.0 0.0 0.0 0.0 0.0 0.0
   EMISFACT VOL4         HRDOW 0.0 0.0 0.0 0.0 0.0 0.0
   EMISFACT VOL4         HRDOW 0.0 0.0 0.0 0.0 0.0 0.0
   EMISFACT VOL4         HRDOW 0.0 0.0 0.0 0.0 0.0 0.0
** WeekDays:
   EMISFACT VOL5         HRDOW 0.0 0.0 0.0 0.0 0.0 0.0
   EMISFACT VOL5         HRDOW 0.0 0.0 1.0 1.0 1.0 1.0
   EMISFACT VOL5         HRDOW 1.0 1.0 1.0 1.0 0.0 0.0
   EMISFACT VOL5         HRDOW 0.0 0.0 0.0 0.0 0.0 0.0
** Saturday:
   EMISFACT VOL5         HRDOW 0.0 0.0 0.0 0.0 0.0 0.0
   EMISFACT VOL5         HRDOW 0.0 0.0 0.0 0.0 0.0 0.0
   EMISFACT VOL5         HRDOW 0.0 0.0 0.0 0.0 0.0 0.0
   EMISFACT VOL5         HRDOW 0.0 0.0 0.0 0.0 0.0 0.0
** Sunday:
   EMISFACT VOL5         HRDOW 0.0 0.0 0.0 0.0 0.0 0.0
   EMISFACT VOL5         HRDOW 0.0 0.0 0.0 0.0 0.0 0.0
   EMISFACT VOL5         HRDOW 0.0 0.0 0.0 0.0 0.0 0.0
   EMISFACT VOL5         HRDOW 0.0 0.0 0.0 0.0 0.0 0.0
** WeekDays:
   EMISFACT VOL6         HRDOW 0.0 0.0 0.0 0.0 0.0 0.0
   EMISFACT VOL6         HRDOW 0.0 0.0 1.0 1.0 1.0 1.0
   EMISFACT VOL6         HRDOW 1.0 1.0 1.0 1.0 0.0 0.0
   EMISFACT VOL6         HRDOW 0.0 0.0 0.0 0.0 0.0 0.0
** Saturday:
```

```
   EMISFACT VOL6         HRDOW 0.0 0.0 0.0 0.0 0.0 0.0
   EMISFACT VOL6         HRDOW 0.0 0.0 0.0 0.0 0.0 0.0
   EMISFACT VOL6         HRDOW 0.0 0.0 0.0 0.0 0.0 0.0
   EMISFACT VOL6         HRDOW 0.0 0.0 0.0 0.0 0.0 0.0
** Sunday:
   EMISFACT VOL6         HRDOW 0.0 0.0 0.0 0.0 0.0 0.0
   EMISFACT VOL6         HRDOW 0.0 0.0 0.0 0.0 0.0 0.0
   EMISFACT VOL6         HRDOW 0.0 0.0 0.0 0.0 0.0 0.0
   EMISFACT VOL6         HRDOW 0.0 0.0 0.0 0.0 0.0 0.0
** WeekDays:
   EMISFACT VOL7         HRDOW 0.0 0.0 0.0 0.0 0.0 0.0
   EMISFACT VOL7         HRDOW 0.0 0.0 1.0 1.0 1.0 1.0
   EMISFACT VOL7         HRDOW 1.0 1.0 1.0 1.0 0.0 0.0
   EMISFACT VOL7         HRDOW 0.0 0.0 0.0 0.0 0.0 0.0
** Saturday:
   EMISFACT VOL7         HRDOW 0.0 0.0 0.0 0.0 0.0 0.0
   EMISFACT VOL7         HRDOW 0.0 0.0 0.0 0.0 0.0 0.0
   EMISFACT VOL7         HRDOW 0.0 0.0 0.0 0.0 0.0 0.0
   EMISFACT VOL7         HRDOW 0.0 0.0 0.0 0.0 0.0 0.0
** Sunday:
   EMISFACT VOL7         HRDOW 0.0 0.0 0.0 0.0 0.0 0.0
   EMISFACT VOL7         HRDOW 0.0 0.0 0.0 0.0 0.0 0.0
   EMISFACT VOL7         HRDOW 0.0 0.0 0.0 0.0 0.0 0.0
   EMISFACT VOL7         HRDOW 0.0 0.0 0.0 0.0 0.0 0.0
** WeekDays:
   EMISFACT VOL8         HRDOW 0.0 0.0 0.0 0.0 0.0 0.0
   EMISFACT VOL8         HRDOW 0.0 0.0 1.0 1.0 1.0 1.0
   EMISFACT VOL8         HRDOW 1.0 1.0 1.0 1.0 0.0 0.0
   EMISFACT VOL8         HRDOW 0.0 0.0 0.0 0.0 0.0 0.0
** Saturday:
   EMISFACT VOL8         HRDOW 0.0 0.0 0.0 0.0 0.0 0.0
   EMISFACT VOL8         HRDOW 0.0 0.0 0.0 0.0 0.0 0.0
   EMISFACT VOL8         HRDOW 0.0 0.0 0.0 0.0 0.0 0.0
   EMISFACT VOL8         HRDOW 0.0 0.0 0.0 0.0 0.0 0.0
** Sunday:
   EMISFACT VOL8         HRDOW 0.0 0.0 0.0 0.0 0.0 0.0
   EMISFACT VOL8         HRDOW 0.0 0.0 0.0 0.0 0.0 0.0
   EMISFACT VOL8         HRDOW 0.0 0.0 0.0 0.0 0.0 0.0
   EMISFACT VOL8         HRDOW 0.0 0.0 0.0 0.0 0.0 0.0
** WeekDays:
   EMISFACT VOL9         HRDOW 0.0 0.0 0.0 0.0 0.0 0.0
   EMISFACT VOL9         HRDOW 0.0 0.0 1.0 1.0 1.0 1.0
   EMISFACT VOL9         HRDOW 1.0 1.0 1.0 1.0 0.0 0.0
   EMISFACT VOL9         HRDOW 0.0 0.0 0.0 0.0 0.0 0.0
** Saturday:
   EMISFACT VOL9         HRDOW 0.0 0.0 0.0 0.0 0.0 0.0
   EMISFACT VOL9         HRDOW 0.0 0.0 0.0 0.0 0.0 0.0
   EMISFACT VOL9         HRDOW 0.0 0.0 0.0 0.0 0.0 0.0
   EMISFACT VOL9         HRDOW 0.0 0.0 0.0 0.0 0.0 0.0
** Sunday:
```

```
   EMISFACT VOL9         HRDOW 0.0 0.0 0.0 0.0 0.0 0.0
   EMISFACT VOL9         HRDOW 0.0 0.0 0.0 0.0 0.0 0.0
   EMISFACT VOL9         HRDOW 0.0 0.0 0.0 0.0 0.0 0.0
   EMISFACT VOL9         HRDOW 0.0 0.0 0.0 0.0 0.0 0.0
** WeekDays:
   EMISFACT VOL10        HRDOW 0.0 0.0 0.0 0.0 0.0 0.0
   EMISFACT VOL10        HRDOW 0.0 0.0 1.0 1.0 1.0 1.0
   EMISFACT VOL10        HRDOW 1.0 1.0 1.0 1.0 0.0 0.0
   EMISFACT VOL10        HRDOW 0.0 0.0 0.0 0.0 0.0 0.0
** Saturday:
   EMISFACT VOL10        HRDOW 0.0 0.0 0.0 0.0 0.0 0.0
   EMISFACT VOL10        HRDOW 0.0 0.0 0.0 0.0 0.0 0.0
   EMISFACT VOL10        HRDOW 0.0 0.0 0.0 0.0 0.0 0.0
   EMISFACT VOL10        HRDOW 0.0 0.0 0.0 0.0 0.0 0.0
** Sunday:
   EMISFACT VOL10        HRDOW 0.0 0.0 0.0 0.0 0.0 0.0
   EMISFACT VOL10        HRDOW 0.0 0.0 0.0 0.0 0.0 0.0
   EMISFACT VOL10        HRDOW 0.0 0.0 0.0 0.0 0.0 0.0
   EMISFACT VOL10        HRDOW 0.0 0.0 0.0 0.0 0.0 0.0
** WeekDays:
   EMISFACT VOL11        HRDOW 0.0 0.0 0.0 0.0 0.0 0.0
   EMISFACT VOL11        HRDOW 0.0 0.0 1.0 1.0 1.0 1.0
   EMISFACT VOL11        HRDOW 1.0 1.0 1.0 1.0 0.0 0.0
   EMISFACT VOL11        HRDOW 0.0 0.0 0.0 0.0 0.0 0.0
** Saturday:
   EMISFACT VOL11        HRDOW 0.0 0.0 0.0 0.0 0.0 0.0
   EMISFACT VOL11        HRDOW 0.0 0.0 0.0 0.0 0.0 0.0
   EMISFACT VOL11        HRDOW 0.0 0.0 0.0 0.0 0.0 0.0
   EMISFACT VOL11        HRDOW 0.0 0.0 0.0 0.0 0.0 0.0
** Sunday:
   EMISFACT VOL11        HRDOW 0.0 0.0 0.0 0.0 0.0 0.0
   EMISFACT VOL11        HRDOW 0.0 0.0 0.0 0.0 0.0 0.0
   EMISFACT VOL11        HRDOW 0.0 0.0 0.0 0.0 0.0 0.0
   EMISFACT VOL11        HRDOW 0.0 0.0 0.0 0.0 0.0 0.0
** WeekDays:
   EMISFACT VOL12        HRDOW 0.0 0.0 0.0 0.0 0.0 0.0
   EMISFACT VOL12        HRDOW 0.0 0.0 1.0 1.0 1.0 1.0
   EMISFACT VOL12        HRDOW 1.0 1.0 1.0 1.0 0.0 0.0
   EMISFACT VOL12        HRDOW 0.0 0.0 0.0 0.0 0.0 0.0
** Saturday:
   EMISFACT VOL12        HRDOW 0.0 0.0 0.0 0.0 0.0 0.0
   EMISFACT VOL12        HRDOW 0.0 0.0 0.0 0.0 0.0 0.0
   EMISFACT VOL12        HRDOW 0.0 0.0 0.0 0.0 0.0 0.0
   EMISFACT VOL12        HRDOW 0.0 0.0 0.0 0.0 0.0 0.0
** Sunday:
   EMISFACT VOL12        HRDOW 0.0 0.0 0.0 0.0 0.0 0.0
   EMISFACT VOL12        HRDOW 0.0 0.0 0.0 0.0 0.0 0.0
   EMISFACT VOL12        HRDOW 0.0 0.0 0.0 0.0 0.0 0.0
   EMISFACT VOL12        HRDOW 0.0 0.0 0.0 0.0 0.0 0.0
** WeekDays:
```

```
   EMISFACT VOL13        HRDOW 0.0 0.0 0.0 0.0 0.0 0.0
   EMISFACT VOL13        HRDOW 0.0 0.0 1.0 1.0 1.0 1.0
   EMISFACT VOL13        HRDOW 1.0 1.0 1.0 1.0 0.0 0.0
   EMISFACT VOL13        HRDOW 0.0 0.0 0.0 0.0 0.0 0.0
** Saturday:
   EMISFACT VOL13        HRDOW 0.0 0.0 0.0 0.0 0.0 0.0
   EMISFACT VOL13        HRDOW 0.0 0.0 0.0 0.0 0.0 0.0
   EMISFACT VOL13        HRDOW 0.0 0.0 0.0 0.0 0.0 0.0
   EMISFACT VOL13        HRDOW 0.0 0.0 0.0 0.0 0.0 0.0
** Sunday:
   EMISFACT VOL13        HRDOW 0.0 0.0 0.0 0.0 0.0 0.0
   EMISFACT VOL13        HRDOW 0.0 0.0 0.0 0.0 0.0 0.0
   EMISFACT VOL13        HRDOW 0.0 0.0 0.0 0.0 0.0 0.0
   EMISFACT VOL13        HRDOW 0.0 0.0 0.0 0.0 0.0 0.0
** WeekDays:
   EMISFACT VOL14        HRDOW 0.0 0.0 0.0 0.0 0.0 0.0
   EMISFACT VOL14        HRDOW 0.0 0.0 1.0 1.0 1.0 1.0
   EMISFACT VOL14        HRDOW 1.0 1.0 1.0 1.0 0.0 0.0
   EMISFACT VOL14        HRDOW 0.0 0.0 0.0 0.0 0.0 0.0
** Saturday:
   EMISFACT VOL14        HRDOW 0.0 0.0 0.0 0.0 0.0 0.0
   EMISFACT VOL14        HRDOW 0.0 0.0 0.0 0.0 0.0 0.0
   EMISFACT VOL14        HRDOW 0.0 0.0 0.0 0.0 0.0 0.0
   EMISFACT VOL14        HRDOW 0.0 0.0 0.0 0.0 0.0 0.0
** Sunday:
   EMISFACT VOL14        HRDOW 0.0 0.0 0.0 0.0 0.0 0.0
   EMISFACT VOL14        HRDOW 0.0 0.0 0.0 0.0 0.0 0.0
   EMISFACT VOL14        HRDOW 0.0 0.0 0.0 0.0 0.0 0.0
   EMISFACT VOL14        HRDOW 0.0 0.0 0.0 0.0 0.0 0.0
** WeekDays:
   EMISFACT VOL15        HRDOW 0.0 0.0 0.0 0.0 0.0 0.0
   EMISFACT VOL15        HRDOW 0.0 0.0 1.0 1.0 1.0 1.0
   EMISFACT VOL15        HRDOW 1.0 1.0 1.0 1.0 0.0 0.0
   EMISFACT VOL15        HRDOW 0.0 0.0 0.0 0.0 0.0 0.0
** Saturday:
   EMISFACT VOL15        HRDOW 0.0 0.0 0.0 0.0 0.0 0.0
   EMISFACT VOL15        HRDOW 0.0 0.0 0.0 0.0 0.0 0.0
   EMISFACT VOL15        HRDOW 0.0 0.0 0.0 0.0 0.0 0.0
   EMISFACT VOL15        HRDOW 0.0 0.0 0.0 0.0 0.0 0.0
** Sunday:
   EMISFACT VOL15        HRDOW 0.0 0.0 0.0 0.0 0.0 0.0
   EMISFACT VOL15        HRDOW 0.0 0.0 0.0 0.0 0.0 0.0
   EMISFACT VOL15        HRDOW 0.0 0.0 0.0 0.0 0.0 0.0
   EMISFACT VOL15        HRDOW 0.0 0.0 0.0 0.0 0.0 0.0
** WeekDays:
   EMISFACT VOL16        HRDOW 0.0 0.0 0.0 0.0 0.0 0.0
   EMISFACT VOL16        HRDOW 0.0 0.0 1.0 1.0 1.0 1.0
   EMISFACT VOL16        HRDOW 1.0 1.0 1.0 1.0 0.0 0.0
   EMISFACT VOL16        HRDOW 0.0 0.0 0.0 0.0 0.0 0.0
** Saturday:
```

```
   EMISFACT VOL16        HRDOW 0.0 0.0 0.0 0.0 0.0 0.0
   EMISFACT VOL16        HRDOW 0.0 0.0 0.0 0.0 0.0 0.0
   EMISFACT VOL16        HRDOW 0.0 0.0 0.0 0.0 0.0 0.0
   EMISFACT VOL16        HRDOW 0.0 0.0 0.0 0.0 0.0 0.0
** Sunday:
   EMISFACT VOL16        HRDOW 0.0 0.0 0.0 0.0 0.0 0.0
   EMISFACT VOL16        HRDOW 0.0 0.0 0.0 0.0 0.0 0.0
   EMISFACT VOL16        HRDOW 0.0 0.0 0.0 0.0 0.0 0.0
   EMISFACT VOL16        HRDOW 0.0 0.0 0.0 0.0 0.0 0.0
** WeekDays:
   EMISFACT VOL17        HRDOW 0.0 0.0 0.0 0.0 0.0 0.0
   EMISFACT VOL17        HRDOW 0.0 0.0 1.0 1.0 1.0 1.0
   EMISFACT VOL17        HRDOW 1.0 1.0 1.0 1.0 0.0 0.0
   EMISFACT VOL17        HRDOW 0.0 0.0 0.0 0.0 0.0 0.0
** Saturday:
   EMISFACT VOL17        HRDOW 0.0 0.0 0.0 0.0 0.0 0.0
   EMISFACT VOL17        HRDOW 0.0 0.0 0.0 0.0 0.0 0.0
   EMISFACT VOL17        HRDOW 0.0 0.0 0.0 0.0 0.0 0.0
   EMISFACT VOL17        HRDOW 0.0 0.0 0.0 0.0 0.0 0.0
** Sunday:
   EMISFACT VOL17        HRDOW 0.0 0.0 0.0 0.0 0.0 0.0
   EMISFACT VOL17        HRDOW 0.0 0.0 0.0 0.0 0.0 0.0
   EMISFACT VOL17        HRDOW 0.0 0.0 0.0 0.0 0.0 0.0
   EMISFACT VOL17        HRDOW 0.0 0.0 0.0 0.0 0.0 0.0
** WeekDays:
   EMISFACT VOL18        HRDOW 0.0 0.0 0.0 0.0 0.0 0.0
   EMISFACT VOL18        HRDOW 0.0 0.0 1.0 1.0 1.0 1.0
   EMISFACT VOL18        HRDOW 1.0 1.0 1.0 1.0 0.0 0.0
   EMISFACT VOL18        HRDOW 0.0 0.0 0.0 0.0 0.0 0.0
** Saturday:
   EMISFACT VOL18        HRDOW 0.0 0.0 0.0 0.0 0.0 0.0
   EMISFACT VOL18        HRDOW 0.0 0.0 0.0 0.0 0.0 0.0
   EMISFACT VOL18        HRDOW 0.0 0.0 0.0 0.0 0.0 0.0
   EMISFACT VOL18        HRDOW 0.0 0.0 0.0 0.0 0.0 0.0
** Sunday:
   EMISFACT VOL18        HRDOW 0.0 0.0 0.0 0.0 0.0 0.0
   EMISFACT VOL18        HRDOW 0.0 0.0 0.0 0.0 0.0 0.0
   EMISFACT VOL18        HRDOW 0.0 0.0 0.0 0.0 0.0 0.0
   EMISFACT VOL18        HRDOW 0.0 0.0 0.0 0.0 0.0 0.0
** WeekDays:
   EMISFACT VOL19        HRDOW 0.0 0.0 0.0 0.0 0.0 0.0
   EMISFACT VOL19        HRDOW 0.0 0.0 1.0 1.0 1.0 1.0
   EMISFACT VOL19        HRDOW 1.0 1.0 1.0 1.0 0.0 0.0
   EMISFACT VOL19        HRDOW 0.0 0.0 0.0 0.0 0.0 0.0
** Saturday:
   EMISFACT VOL19        HRDOW 0.0 0.0 0.0 0.0 0.0 0.0
   EMISFACT VOL19        HRDOW 0.0 0.0 0.0 0.0 0.0 0.0
   EMISFACT VOL19        HRDOW 0.0 0.0 0.0 0.0 0.0 0.0
   EMISFACT VOL19        HRDOW 0.0 0.0 0.0 0.0 0.0 0.0
** Sunday:
```

```
   EMISFACT VOL19        HRDOW 0.0 0.0 0.0 0.0 0.0 0.0
   EMISFACT VOL19        HRDOW 0.0 0.0 0.0 0.0 0.0 0.0
   EMISFACT VOL19        HRDOW 0.0 0.0 0.0 0.0 0.0 0.0
   EMISFACT VOL19        HRDOW 0.0 0.0 0.0 0.0 0.0 0.0
** WeekDays:
   EMISFACT VOL20        HRDOW 0.0 0.0 0.0 0.0 0.0 0.0
   EMISFACT VOL20        HRDOW 0.0 0.0 1.0 1.0 1.0 1.0
   EMISFACT VOL20        HRDOW 1.0 1.0 1.0 1.0 0.0 0.0
   EMISFACT VOL20        HRDOW 0.0 0.0 0.0 0.0 0.0 0.0
** Saturday:
   EMISFACT VOL20        HRDOW 0.0 0.0 0.0 0.0 0.0 0.0
   EMISFACT VOL20        HRDOW 0.0 0.0 0.0 0.0 0.0 0.0
   EMISFACT VOL20        HRDOW 0.0 0.0 0.0 0.0 0.0 0.0
   EMISFACT VOL20        HRDOW 0.0 0.0 0.0 0.0 0.0 0.0
** Sunday:
   EMISFACT VOL20        HRDOW 0.0 0.0 0.0 0.0 0.0 0.0
   EMISFACT VOL20        HRDOW 0.0 0.0 0.0 0.0 0.0 0.0
   EMISFACT VOL20        HRDOW 0.0 0.0 0.0 0.0 0.0 0.0
   EMISFACT VOL20        HRDOW 0.0 0.0 0.0 0.0 0.0 0.0
** WeekDays:
   EMISFACT VOL21        HRDOW 0.0 0.0 0.0 0.0 0.0 0.0
   EMISFACT VOL21        HRDOW 0.0 0.0 1.0 1.0 1.0 1.0
   EMISFACT VOL21        HRDOW 1.0 1.0 1.0 1.0 0.0 0.0
   EMISFACT VOL21        HRDOW 0.0 0.0 0.0 0.0 0.0 0.0
** Saturday:
   EMISFACT VOL21        HRDOW 0.0 0.0 0.0 0.0 0.0 0.0
   EMISFACT VOL21        HRDOW 0.0 0.0 0.0 0.0 0.0 0.0
   EMISFACT VOL21        HRDOW 0.0 0.0 0.0 0.0 0.0 0.0
   EMISFACT VOL21        HRDOW 0.0 0.0 0.0 0.0 0.0 0.0
** Sunday:
   EMISFACT VOL21        HRDOW 0.0 0.0 0.0 0.0 0.0 0.0
   EMISFACT VOL21        HRDOW 0.0 0.0 0.0 0.0 0.0 0.0
   EMISFACT VOL21        HRDOW 0.0 0.0 0.0 0.0 0.0 0.0
   EMISFACT VOL21        HRDOW 0.0 0.0 0.0 0.0 0.0 0.0
** WeekDays:
   EMISFACT VOL22        HRDOW 0.0 0.0 0.0 0.0 0.0 0.0
   EMISFACT VOL22        HRDOW 0.0 0.0 1.0 1.0 1.0 1.0
   EMISFACT VOL22        HRDOW 1.0 1.0 1.0 1.0 0.0 0.0
   EMISFACT VOL22        HRDOW 0.0 0.0 0.0 0.0 0.0 0.0
** Saturday:
   EMISFACT VOL22        HRDOW 0.0 0.0 0.0 0.0 0.0 0.0
   EMISFACT VOL22        HRDOW 0.0 0.0 0.0 0.0 0.0 0.0
   EMISFACT VOL22        HRDOW 0.0 0.0 0.0 0.0 0.0 0.0
   EMISFACT VOL22        HRDOW 0.0 0.0 0.0 0.0 0.0 0.0
** Sunday:
   EMISFACT VOL22        HRDOW 0.0 0.0 0.0 0.0 0.0 0.0
   EMISFACT VOL22        HRDOW 0.0 0.0 0.0 0.0 0.0 0.0
   EMISFACT VOL22        HRDOW 0.0 0.0 0.0 0.0 0.0 0.0
   EMISFACT VOL22        HRDOW 0.0 0.0 0.0 0.0 0.0 0.0
** WeekDays:
```

```
   EMISFACT VOL23        HRDOW 0.0 0.0 0.0 0.0 0.0 0.0
   EMISFACT VOL23        HRDOW 0.0 0.0 1.0 1.0 1.0 1.0
   EMISFACT VOL23        HRDOW 1.0 1.0 1.0 1.0 0.0 0.0
   EMISFACT VOL23        HRDOW 0.0 0.0 0.0 0.0 0.0 0.0
** Saturday:
   EMISFACT VOL23        HRDOW 0.0 0.0 0.0 0.0 0.0 0.0
   EMISFACT VOL23        HRDOW 0.0 0.0 0.0 0.0 0.0 0.0
   EMISFACT VOL23        HRDOW 0.0 0.0 0.0 0.0 0.0 0.0
   EMISFACT VOL23        HRDOW 0.0 0.0 0.0 0.0 0.0 0.0
** Sunday:
   EMISFACT VOL23        HRDOW 0.0 0.0 0.0 0.0 0.0 0.0
   EMISFACT VOL23        HRDOW 0.0 0.0 0.0 0.0 0.0 0.0
   EMISFACT VOL23        HRDOW 0.0 0.0 0.0 0.0 0.0 0.0
   EMISFACT VOL23        HRDOW 0.0 0.0 0.0 0.0 0.0 0.0
** WeekDays:
   EMISFACT VOL24        HRDOW 0.0 0.0 0.0 0.0 0.0 0.0
   EMISFACT VOL24        HRDOW 0.0 0.0 1.0 1.0 1.0 1.0
   EMISFACT VOL24        HRDOW 1.0 1.0 1.0 1.0 0.0 0.0
   EMISFACT VOL24        HRDOW 0.0 0.0 0.0 0.0 0.0 0.0
** Saturday:
   EMISFACT VOL24        HRDOW 0.0 0.0 0.0 0.0 0.0 0.0
   EMISFACT VOL24        HRDOW 0.0 0.0 0.0 0.0 0.0 0.0
   EMISFACT VOL24        HRDOW 0.0 0.0 0.0 0.0 0.0 0.0
   EMISFACT VOL24        HRDOW 0.0 0.0 0.0 0.0 0.0 0.0
** Sunday:
   EMISFACT VOL24        HRDOW 0.0 0.0 0.0 0.0 0.0 0.0
   EMISFACT VOL24        HRDOW 0.0 0.0 0.0 0.0 0.0 0.0
   EMISFACT VOL24        HRDOW 0.0 0.0 0.0 0.0 0.0 0.0
   EMISFACT VOL24        HRDOW 0.0 0.0 0.0 0.0 0.0 0.0
** WeekDays:
   EMISFACT VOL25        HRDOW 0.0 0.0 0.0 0.0 0.0 0.0
   EMISFACT VOL25        HRDOW 0.0 0.0 1.0 1.0 1.0 1.0
   EMISFACT VOL25        HRDOW 1.0 1.0 1.0 1.0 0.0 0.0
   EMISFACT VOL25        HRDOW 0.0 0.0 0.0 0.0 0.0 0.0
** Saturday:
   EMISFACT VOL25        HRDOW 0.0 0.0 0.0 0.0 0.0 0.0
   EMISFACT VOL25        HRDOW 0.0 0.0 0.0 0.0 0.0 0.0
   EMISFACT VOL25        HRDOW 0.0 0.0 0.0 0.0 0.0 0.0
   EMISFACT VOL25        HRDOW 0.0 0.0 0.0 0.0 0.0 0.0
** Sunday:
   EMISFACT VOL25        HRDOW 0.0 0.0 0.0 0.0 0.0 0.0
   EMISFACT VOL25        HRDOW 0.0 0.0 0.0 0.0 0.0 0.0
   EMISFACT VOL25        HRDOW 0.0 0.0 0.0 0.0 0.0 0.0
   EMISFACT VOL25        HRDOW 0.0 0.0 0.0 0.0 0.0 0.0
** WeekDays:
   EMISFACT VOL26        HRDOW 0.0 0.0 0.0 0.0 0.0 0.0
   EMISFACT VOL26        HRDOW 0.0 0.0 1.0 1.0 1.0 1.0
   EMISFACT VOL26        HRDOW 1.0 1.0 1.0 1.0 0.0 0.0
   EMISFACT VOL26        HRDOW 0.0 0.0 0.0 0.0 0.0 0.0
** Saturday:
```

```
   EMISFACT VOL26        HRDOW 0.0 0.0 0.0 0.0 0.0 0.0
   EMISFACT VOL26        HRDOW 0.0 0.0 0.0 0.0 0.0 0.0
   EMISFACT VOL26        HRDOW 0.0 0.0 0.0 0.0 0.0 0.0
   EMISFACT VOL26        HRDOW 0.0 0.0 0.0 0.0 0.0 0.0
** Sunday:
   EMISFACT VOL26        HRDOW 0.0 0.0 0.0 0.0 0.0 0.0
   EMISFACT VOL26        HRDOW 0.0 0.0 0.0 0.0 0.0 0.0
   EMISFACT VOL26        HRDOW 0.0 0.0 0.0 0.0 0.0 0.0
   EMISFACT VOL26        HRDOW 0.0 0.0 0.0 0.0 0.0 0.0
** WeekDays:
   EMISFACT VOL27        HRDOW 0.0 0.0 0.0 0.0 0.0 0.0
   EMISFACT VOL27        HRDOW 0.0 0.0 1.0 1.0 1.0 1.0
   EMISFACT VOL27        HRDOW 1.0 1.0 1.0 1.0 0.0 0.0
   EMISFACT VOL27        HRDOW 0.0 0.0 0.0 0.0 0.0 0.0
** Saturday:
   EMISFACT VOL27        HRDOW 0.0 0.0 0.0 0.0 0.0 0.0
   EMISFACT VOL27        HRDOW 0.0 0.0 0.0 0.0 0.0 0.0
   EMISFACT VOL27        HRDOW 0.0 0.0 0.0 0.0 0.0 0.0
   EMISFACT VOL27        HRDOW 0.0 0.0 0.0 0.0 0.0 0.0
** Sunday:
   EMISFACT VOL27        HRDOW 0.0 0.0 0.0 0.0 0.0 0.0
   EMISFACT VOL27        HRDOW 0.0 0.0 0.0 0.0 0.0 0.0
   EMISFACT VOL27        HRDOW 0.0 0.0 0.0 0.0 0.0 0.0
   EMISFACT VOL27        HRDOW 0.0 0.0 0.0 0.0 0.0 0.0
** WeekDays:
   EMISFACT VOL28        HRDOW 0.0 0.0 0.0 0.0 0.0 0.0
   EMISFACT VOL28        HRDOW 0.0 0.0 1.0 1.0 1.0 1.0
   EMISFACT VOL28        HRDOW 1.0 1.0 1.0 1.0 0.0 0.0
   EMISFACT VOL28        HRDOW 0.0 0.0 0.0 0.0 0.0 0.0
** Saturday:
   EMISFACT VOL28        HRDOW 0.0 0.0 0.0 0.0 0.0 0.0
   EMISFACT VOL28        HRDOW 0.0 0.0 0.0 0.0 0.0 0.0
   EMISFACT VOL28        HRDOW 0.0 0.0 0.0 0.0 0.0 0.0
   EMISFACT VOL28        HRDOW 0.0 0.0 0.0 0.0 0.0 0.0
** Sunday:
   EMISFACT VOL28        HRDOW 0.0 0.0 0.0 0.0 0.0 0.0
   EMISFACT VOL28        HRDOW 0.0 0.0 0.0 0.0 0.0 0.0
   EMISFACT VOL28        HRDOW 0.0 0.0 0.0 0.0 0.0 0.0
   EMISFACT VOL28        HRDOW 0.0 0.0 0.0 0.0 0.0 0.0
** WeekDays:
   EMISFACT VOL29        HRDOW 0.0 0.0 0.0 0.0 0.0 0.0
   EMISFACT VOL29        HRDOW 0.0 0.0 1.0 1.0 1.0 1.0
   EMISFACT VOL29        HRDOW 1.0 1.0 1.0 1.0 0.0 0.0
   EMISFACT VOL29        HRDOW 0.0 0.0 0.0 0.0 0.0 0.0
** Saturday:
   EMISFACT VOL29        HRDOW 0.0 0.0 0.0 0.0 0.0 0.0
   EMISFACT VOL29        HRDOW 0.0 0.0 0.0 0.0 0.0 0.0
   EMISFACT VOL29        HRDOW 0.0 0.0 0.0 0.0 0.0 0.0
   EMISFACT VOL29        HRDOW 0.0 0.0 0.0 0.0 0.0 0.0
** Sunday:
```

```
   EMISFACT VOL29        HRDOW 0.0 0.0 0.0 0.0 0.0 0.0
   EMISFACT VOL29        HRDOW 0.0 0.0 0.0 0.0 0.0 0.0
   EMISFACT VOL29        HRDOW 0.0 0.0 0.0 0.0 0.0 0.0
   EMISFACT VOL29        HRDOW 0.0 0.0 0.0 0.0 0.0 0.0
** WeekDays:
   EMISFACT VOL30        HRDOW 0.0 0.0 0.0 0.0 0.0 0.0
   EMISFACT VOL30        HRDOW 0.0 0.0 1.0 1.0 1.0 1.0
   EMISFACT VOL30        HRDOW 1.0 1.0 1.0 1.0 0.0 0.0
   EMISFACT VOL30        HRDOW 0.0 0.0 0.0 0.0 0.0 0.0
** Saturday:
   EMISFACT VOL30        HRDOW 0.0 0.0 0.0 0.0 0.0 0.0
   EMISFACT VOL30        HRDOW 0.0 0.0 0.0 0.0 0.0 0.0
   EMISFACT VOL30        HRDOW 0.0 0.0 0.0 0.0 0.0 0.0
   EMISFACT VOL30        HRDOW 0.0 0.0 0.0 0.0 0.0 0.0
** Sunday:
   EMISFACT VOL30        HRDOW 0.0 0.0 0.0 0.0 0.0 0.0
   EMISFACT VOL30        HRDOW 0.0 0.0 0.0 0.0 0.0 0.0
   EMISFACT VOL30        HRDOW 0.0 0.0 0.0 0.0 0.0 0.0
   EMISFACT VOL30        HRDOW 0.0 0.0 0.0 0.0 0.0 0.0
** WeekDays:
   EMISFACT VOL31        HRDOW 0.0 0.0 0.0 0.0 0.0 0.0
   EMISFACT VOL31        HRDOW 0.0 0.0 1.0 1.0 1.0 1.0
   EMISFACT VOL31        HRDOW 1.0 1.0 1.0 1.0 0.0 0.0
   EMISFACT VOL31        HRDOW 0.0 0.0 0.0 0.0 0.0 0.0
** Saturday:
   EMISFACT VOL31        HRDOW 0.0 0.0 0.0 0.0 0.0 0.0
   EMISFACT VOL31        HRDOW 0.0 0.0 0.0 0.0 0.0 0.0
   EMISFACT VOL31        HRDOW 0.0 0.0 0.0 0.0 0.0 0.0
   EMISFACT VOL31        HRDOW 0.0 0.0 0.0 0.0 0.0 0.0
** Sunday:
   EMISFACT VOL31        HRDOW 0.0 0.0 0.0 0.0 0.0 0.0
   EMISFACT VOL31        HRDOW 0.0 0.0 0.0 0.0 0.0 0.0
   EMISFACT VOL31        HRDOW 0.0 0.0 0.0 0.0 0.0 0.0
   EMISFACT VOL31        HRDOW 0.0 0.0 0.0 0.0 0.0 0.0
** WeekDays:
   EMISFACT VOL32        HRDOW 0.0 0.0 0.0 0.0 0.0 0.0
   EMISFACT VOL32        HRDOW 0.0 0.0 1.0 1.0 1.0 1.0
   EMISFACT VOL32        HRDOW 1.0 1.0 1.0 1.0 0.0 0.0
   EMISFACT VOL32        HRDOW 0.0 0.0 0.0 0.0 0.0 0.0
** Saturday:
   EMISFACT VOL32        HRDOW 0.0 0.0 0.0 0.0 0.0 0.0
   EMISFACT VOL32        HRDOW 0.0 0.0 0.0 0.0 0.0 0.0
   EMISFACT VOL32        HRDOW 0.0 0.0 0.0 0.0 0.0 0.0
   EMISFACT VOL32        HRDOW 0.0 0.0 0.0 0.0 0.0 0.0
** Sunday:
   EMISFACT VOL32        HRDOW 0.0 0.0 0.0 0.0 0.0 0.0
   EMISFACT VOL32        HRDOW 0.0 0.0 0.0 0.0 0.0 0.0
   EMISFACT VOL32        HRDOW 0.0 0.0 0.0 0.0 0.0 0.0
   EMISFACT VOL32        HRDOW 0.0 0.0 0.0 0.0 0.0 0.0
** WeekDays:
```

```
   EMISFACT VOL33        HRDOW 0.0 0.0 0.0 0.0 0.0 0.0
   EMISFACT VOL33        HRDOW 0.0 0.0 1.0 1.0 1.0 1.0
   EMISFACT VOL33        HRDOW 1.0 1.0 1.0 1.0 0.0 0.0
   EMISFACT VOL33        HRDOW 0.0 0.0 0.0 0.0 0.0 0.0
** Saturday:
   EMISFACT VOL33        HRDOW 0.0 0.0 0.0 0.0 0.0 0.0
   EMISFACT VOL33        HRDOW 0.0 0.0 0.0 0.0 0.0 0.0
   EMISFACT VOL33        HRDOW 0.0 0.0 0.0 0.0 0.0 0.0
   EMISFACT VOL33        HRDOW 0.0 0.0 0.0 0.0 0.0 0.0
** Sunday:
   EMISFACT VOL33        HRDOW 0.0 0.0 0.0 0.0 0.0 0.0
   EMISFACT VOL33        HRDOW 0.0 0.0 0.0 0.0 0.0 0.0
   EMISFACT VOL33        HRDOW 0.0 0.0 0.0 0.0 0.0 0.0
   EMISFACT VOL33        HRDOW 0.0 0.0 0.0 0.0 0.0 0.0
** WeekDays:
   EMISFACT PAREA1       HRDOW 0.0 0.0 0.0 0.0 0.0 0.0
   EMISFACT PAREA1       HRDOW 0.0 0.0 1.0 1.0 1.0 1.0
   EMISFACT PAREA1       HRDOW 1.0 1.0 1.0 1.0 0.0 0.0
   EMISFACT PAREA1       HRDOW 0.0 0.0 0.0 0.0 0.0 0.0
** Saturday:
   EMISFACT PAREA1       HRDOW 0.0 0.0 0.0 0.0 0.0 0.0
   EMISFACT PAREA1       HRDOW 0.0 0.0 0.0 0.0 0.0 0.0
   EMISFACT PAREA1       HRDOW 0.0 0.0 0.0 0.0 0.0 0.0
   EMISFACT PAREA1       HRDOW 0.0 0.0 0.0 0.0 0.0 0.0
** Sunday:
   EMISFACT PAREA1       HRDOW 0.0 0.0 0.0 0.0 0.0 0.0
   EMISFACT PAREA1       HRDOW 0.0 0.0 0.0 0.0 0.0 0.0
   EMISFACT PAREA1       HRDOW 0.0 0.0 0.0 0.0 0.0 0.0
   EMISFACT PAREA1       HRDOW 0.0 0.0 0.0 0.0 0.0 0.0
   SRCGROUP ALL
SO FINISHED
**
**************************************
** AERMOD Receptor Pathway
**************************************
**
**
RE STARTING
   INCLUDED "Cons LST PM10.rou"
RE FINISHED
**
**************************************
** AERMOD Meteorology Pathway
**************************************
**
**
ME STARTING
   SURFFILE PERI_V9_ADJU\PERI_v9.SFC
   PROFFILE PERI_V9_ADJU\PERI_v9.PFL
   SURFDATA 3171 2010
```

```
   UAIRDATA 3190 2010
   SITEDATA 99999 2010
   PROFBASE 442.0 METERS
ME FINISHED
**
************************************
** AERMOD Output Pathway
************************************
**
**
OU STARTING
   RECTABLE ALLAVE 1ST
   RECTABLE 24 1ST
** Auto-Generated Plotfiles
   PLOTFILE 24 ALL 1ST "CONS LST PM10.AD\24H1GALL.PLT" 31
   SUMMFILE "Cons LST PM10.sum"
OU FINISHED


  *** Message Summary For AERMOD Model Setup ***

  --------- Summary of Total Messages --------

 A Total of            0 Fatal Error Message(s)
 A Total of            2 Warning Message(s)
 A Total of            0 Informational Message(s)


    ******** FATAL ERROR MESSAGES ********
               ***  NONE  ***


    ********   WARNING MESSAGES   ********
 ME W186     630       MEOPEN: THRESH_1MIN 1-min ASOS wind speed threshold used
      0.50
 ME W187     630       MEOPEN: ADJ_U* Option for Stable Low Winds used in AERMET


 **********************************
 *** SETUP Finishes Successfully ***
 **********************************

↟ *** AERMOD - VERSION 23132  ***   ***
C:\Users\adadabhoy\Desktop\AERMOD\16056-Keller Crossing Construction ***
10/31/24
 *** AERMET - VERSION  16216 ***   ***
                         ***        17:24:18

                                    PAGE   1
 *** MODELOPTs:    RegDFAULT  CONC  ELEV  FLGPOL  URBAN  ADJ_U*
```

```
                                          ***     MODEL SETUP OPTIONS SUMMARY
  ***
 - - -
```

Keyword)
          Model Outputs External File(s) of High Values for Plotting (PLOTFILE
Keyword)
          Model Outputs Separate Summary File of High Ranked Values (SUMMFILE
Keyword)

 **NOTE: The Following Flags May Appear Following CONC Values: c for Calm Hours
                                                                 m for Missing
Hours
                                                                 b for Both Calm
and Missing Hours

 **Misc. Inputs: Base Elev. for Pot. Temp. Profile (m MSL) =   442.00 ; Decay
Coef. =   0.000   ; Rot. Angle =   0.0
                  Emission Units = GRAMS/SEC   ;
Emission Rate Unit Factor =   0.10000E+07
                  Output Units   = MICROGRAMS/M**3

 **Approximate Storage Requirements of Model =   3.6 MB of RAM.

 **Input Runstream File: aermod.inp

 **Output Print File: aermod.out

 **Detailed Error/Message File: Cons LST PM10.err

 **File for Summary of Results: Cons LST PM10.sum

↟ *** AERMOD - VERSION 23132 ***   ***
C:\Users\adadabhoy\Desktop\AERMOD\16056-Keller Crossing Construction ***
10/31/24
 *** AERMET - VERSION 16216 ***   ***
                       ***   17:24:18

                                  PAGE   2
 *** MODELOPTs: RegDFAULT CONC ELEV FLGPOL URBAN ADJ_U*

                                                *** VOLUME SOURCE DATA ***

              NUMBER EMISSION RATE   BASE   RELEASE   INIT.
INIT.   URBAN EMISSION RATE   AIRCRAFT
   SOURCE   PART. (GRAMS/SEC)   X   Y   ELEV.   HEIGHT   SY
SZ   SOURCE SCALAR VARY
     ID   CATS.   (METERS) (METERS) (METERS) (METERS) (METERS)
(METERS)   BY
 -
- - - - - - - - - - - - - - - - - - - -

```
 VOL2            0   0.18622E-02  491245.5 3720910.3   437.1     5.00    41.11
1.40     YES   HRDOW            NO
 VOL3            0   0.18622E-02  491281.6 3720991.2   438.8     5.00    41.11
1.40     YES   HRDOW            NO
 VOL4            0   0.18622E-02  491317.8 3721040.4   438.1     5.00    41.11
1.40     YES   HRDOW            NO
 VOL5            0   0.18622E-02  491385.9 3721095.5   437.0     5.00    41.11
1.40     YES   HRDOW            NO
 VOL6            0   0.18622E-02  491419.2 3721186.8   439.1     5.00    41.11
1.40     YES   HRDOW            NO
 VOL7            0   0.18622E-02  491471.4 3721244.7   444.9     5.00    41.11
1.40     YES   HRDOW            NO
 VOL8            0   0.18622E-02  491513.4 3721307.1   453.6     5.00    41.11
1.40     YES   HRDOW            NO
 VOL9            0   0.18622E-02  491578.6 3721379.5   455.5     5.00    41.11
1.40     YES   HRDOW            NO
 VOL10           0   0.18622E-02  491646.7 3721467.9   449.5     5.00    41.11
1.40     YES   HRDOW            NO
 VOL11           0   0.18622E-02  491066.5 3720905.5   437.7     5.00    41.11
1.40     YES   HRDOW            NO
 VOL12           0   0.18622E-02  490886.4 3720906.6   445.4     5.00    41.11
1.40     YES   HRDOW            NO
 VOL13           0   0.18622E-02  490704.8 3720902.2   445.6     5.00    41.11
1.40     YES   HRDOW            NO
 VOL14           0   0.18622E-02  490703.4 3721076.6   456.8     5.00    41.11
1.40     YES   HRDOW            NO
 VOL15           0   0.18622E-02  490697.6 3721262.1   463.1     5.00    41.11
1.40     YES   HRDOW            NO
 VOL16           0   0.18622E-02  490694.7 3721443.3   458.6     5.00    41.11
1.40     YES   HRDOW            NO
 VOL17           0   0.18622E-02  490883.1 3721085.3   447.1     5.00    41.11
1.40     YES   HRDOW            NO
 VOL18           0   0.18622E-02  491067.1 3721083.9   448.5     5.00    41.11
1.40     YES   HRDOW            NO
 VOL19           0   0.18622E-02  490880.2 3721265.0   458.4     5.00    41.11
1.40     YES   HRDOW            NO
 VOL20           0   0.18622E-02  490874.4 3721443.3   462.6     5.00    41.11
1.40     YES   HRDOW            NO
 VOL21           0   0.18622E-02  491055.5 3721441.8   466.2     5.00    41.11
1.40     YES   HRDOW            NO
 VOL22           0   0.18622E-02  491055.5 3721265.0   457.2     5.00    41.11
1.40     YES   HRDOW            NO
 VOL23           0   0.18622E-02  491216.4 3721088.2   450.8     5.00    41.11
1.40     YES   HRDOW            NO
 VOL24           0   0.18622E-02  491235.2 3721269.4   452.7     5.00    41.11
1.40     YES   HRDOW            NO
 VOL25           0   0.18622E-02  491238.1 3721441.8   449.4     5.00    41.11
1.40     YES   HRDOW            NO
 VOL26           0   0.18622E-02  491412.0 3721360.7   451.5     5.00    41.11
1.40     YES   HRDOW            NO
```

```
 VOL27            0   0.18622E-02  491416.3 3721543.3   471.1     5.00    41.11
1.40     YES   HRDOW            NO
 VOL28            0   0.18622E-02  490691.8 3721541.8   461.9     5.00    41.11
1.40     YES   HRDOW            NO
 VOL29            0   0.18622E-02  490872.9 3721541.8   463.9     5.00    41.11
1.40     YES   HRDOW            NO
 VOL30            0   0.18622E-02  491048.3 3721540.4   468.4     5.00    41.11
1.40     YES   HRDOW            NO
 VOL31            0   0.18622E-02  491228.0 3721541.8   454.1     5.00    41.11
1.40     YES   HRDOW            NO
 VOL32            0   0.18622E-02  491598.9 3721543.3   460.3     5.00    41.11
1.40     YES   HRDOW            NO
 VOL33            0   0.18622E-02  491772.8 3721546.2   456.9     5.00    41.11
1.40     YES   HRDOW            NO
↑ *** AERMOD - VERSION 23132  ***   ***
C:\Users\adadabhoy\Desktop\AERMOD\16056-Keller Crossing Construction ***
10/31/24
 *** AERMET - VERSION  16216 ***   ***
                       ***        17:24:18

                                  PAGE   3
 *** MODELOPTs:    RegDFAULT  CONC  ELEV  FLGPOL  URBAN  ADJ_U*


                                                *** AREAPOLY SOURCE DATA ***

              NUMBER EMISSION RATE   LOCATION OF AREA  BASE     RELEASE  NUMBER
  INIT.   URBAN  EMISSION RATE    AIRCRAFT
   SOURCE       PART.  (GRAMS/SEC       X        Y      ELEV.    HEIGHT  OF VERTS.
   SZ     SOURCE  SCALAR VARY
     ID         CATS.   /METER**2)   (METERS) (METERS) (METERS) (METERS)
(METERS)             BY
 - - - - - - - - - - - - - - - - - - - - - - - - - - - - - - - - - - - - - - - - -
- - - - - - - - - - - - - - - - - - - - - - -

 PAREA1           0   0.21016E-06  490600.7 3721632.6   463.0     0.00       5
   1.00     YES   HRDOW            NO
↑ *** AERMOD - VERSION 23132  ***   ***
C:\Users\adadabhoy\Desktop\AERMOD\16056-Keller Crossing Construction ***
10/31/24
 *** AERMET - VERSION  16216 ***   ***
                       ***        17:24:18

                                  PAGE   4
 *** MODELOPTs:    RegDFAULT  CONC  ELEV  FLGPOL  URBAN  ADJ_U*


                                             *** SOURCE IDs DEFINING SOURCE GROUPS
***
```

```
 SRCGROUP ID                                                SOURCE IDs
 -----------                                                ----------


  ALL        VOL2        , VOL3        , VOL4        , VOL5        , VOL6        ,
VOL7        , VOL8        , VOL9        ,

             VOL10       , VOL11       , VOL12       , VOL13       , VOL14       ,
VOL15       , VOL16       , VOL17       ,

             VOL18       , VOL19       , VOL20       , VOL21       , VOL22       ,
VOL23       , VOL24       , VOL25       ,

             VOL26       , VOL27       , VOL28       , VOL29       , VOL30       ,
VOL31       , VOL32       , VOL33       ,

             PAREA1      ,
↟ *** AERMOD - VERSION 23132  ***   ***
C:\Users\adadabhoy\Desktop\AERMOD\16056-Keller Crossing Construction ***
10/31/24
 *** AERMET - VERSION  16216 ***   ***
                       ***       17:24:18

                                 PAGE   5
 *** MODELOPTs:    RegDFAULT  CONC  ELEV  FLGPOL  URBAN  ADJ_U*


                                        *** SOURCE IDs DEFINED AS URBAN SOURCES
***

  URBAN ID   URBAN POP                                    SOURCE IDs
  --------   ---------                                    ----------


              2189641.   VOL2        , VOL3        , VOL4        , VOL5        ,
VOL6        , VOL7        , VOL8        ,
 VOL9        ,

             VOL10       , VOL11       , VOL12       , VOL13       , VOL14       ,
VOL15       , VOL16       , VOL17       ,

             VOL18       , VOL19       , VOL20       , VOL21       , VOL22       ,
VOL23       , VOL24       , VOL25       ,

             VOL26       , VOL27       , VOL28       , VOL29       , VOL30       ,
VOL31       , VOL32       , VOL33       ,

             PAREA1      ,
↟ *** AERMOD - VERSION 23132  ***   ***
C:\Users\adadabhoy\Desktop\AERMOD\16056-Keller Crossing Construction ***
```

```
10/31/24
 *** AERMET - VERSION  16216 ***   ***
                       ***        17:24:18

                                  PAGE   6
 *** MODELOPTs:    RegDFAULT  CONC  ELEV  FLGPOL  URBAN  ADJ_U*

                   * SOURCE EMISSION RATE SCALARS WHICH VARY DIURNALLY AND BY DAY
OF WEEK (HRDOW) *

 SOURCE ID = VOL2         ; SOURCE TYPE = VOLUME   :
  HOUR   SCALAR   HOUR   SCALAR   HOUR   SCALAR   HOUR   SCALAR   HOUR   SCALAR
HOUR   SCALAR   HOUR   SCALAR   HOUR   SCALAR
 - - - - - - - - - - - - - - - - - - - - - - - - - - - - - - - - - - - - - - - - - - - -
- - - - - - - - - - - - - - - - - - - - - - - -
                                                DAY OF WEEK = WEEKDAY
    1  .0000E+00    2  .0000E+00    3  .0000E+00    4  .0000E+00    5  .0000E+00
6  .0000E+00    7  .0000E+00    8  .0000E+00
    9  .1000E+01   10  .1000E+01   11  .1000E+01   12  .1000E+01   13  .1000E+01
14  .1000E+01   15  .1000E+01   16  .1000E+01
   17  .0000E+00   18  .0000E+00   19  .0000E+00   20  .0000E+00   21  .0000E+00
22  .0000E+00   23  .0000E+00   24  .0000E+00
                                                DAY OF WEEK = SATURDAY
    1  .0000E+00    2  .0000E+00    3  .0000E+00    4  .0000E+00    5  .0000E+00
6  .0000E+00    7  .0000E+00    8  .0000E+00
    9  .0000E+00   10  .0000E+00   11  .0000E+00   12  .0000E+00   13  .0000E+00
14  .0000E+00   15  .0000E+00   16  .0000E+00
   17  .0000E+00   18  .0000E+00   19  .0000E+00   20  .0000E+00   21  .0000E+00
22  .0000E+00   23  .0000E+00   24  .0000E+00
                                                DAY OF WEEK = SUNDAY
    1  .0000E+00    2  .0000E+00    3  .0000E+00    4  .0000E+00    5  .0000E+00
6  .0000E+00    7  .0000E+00    8  .0000E+00
    9  .0000E+00   10  .0000E+00   11  .0000E+00   12  .0000E+00   13  .0000E+00
14  .0000E+00   15  .0000E+00   16  .0000E+00
   17  .0000E+00   18  .0000E+00   19  .0000E+00   20  .0000E+00   21  .0000E+00
22  .0000E+00   23  .0000E+00   24  .0000E+00
↑ *** AERMOD - VERSION 23132  ***   ***
C:\Users\adadabhoy\Desktop\AERMOD\16056-Keller Crossing Construction ***
10/31/24
 *** AERMET - VERSION  16216 ***   ***
                       ***        17:24:18

                                  PAGE   7
 *** MODELOPTs:    RegDFAULT  CONC  ELEV  FLGPOL  URBAN  ADJ_U*

                   * SOURCE EMISSION RATE SCALARS WHICH VARY DIURNALLY AND BY DAY
OF WEEK (HRDOW) *

 SOURCE ID = VOL3         ; SOURCE TYPE = VOLUME   :
  HOUR   SCALAR   HOUR   SCALAR   HOUR   SCALAR   HOUR   SCALAR   HOUR   SCALAR
```

```
HOUR   SCALAR   HOUR   SCALAR   HOUR   SCALAR
 - - -
```

6 .0000E+00   7 .0000E+00   8 .0000E+00
    9 .0000E+00   10 .0000E+00   11 .0000E+00   12 .0000E+00   13 .0000E+00
14 .0000E+00   15 .0000E+00   16 .0000E+00
   17 .0000E+00   18 .0000E+00   19 .0000E+00   20 .0000E+00   21 .0000E+00
22 .0000E+00   23 .0000E+00   24 .0000E+00
                                            DAY OF WEEK = SUNDAY
    1 .0000E+00   2 .0000E+00   3 .0000E+00   4 .0000E+00   5 .0000E+00
6 .0000E+00   7 .0000E+00   8 .0000E+00
    9 .0000E+00   10 .0000E+00   11 .0000E+00   12 .0000E+00   13 .0000E+00
14 .0000E+00   15 .0000E+00   16 .0000E+00
   17 .0000E+00   18 .0000E+00   19 .0000E+00   20 .0000E+00   21 .0000E+00
22 .0000E+00   23 .0000E+00   24 .0000E+00

 *** MODELOPTs: RegDFAULT CONC ELEV FLGPOL URBAN ADJ_U*

                  * SOURCE EMISSION RATE SCALARS WHICH VARY DIURNALLY AND BY DAY
OF WEEK (HRDOW) *

 SOURCE ID = VOL5   ; SOURCE TYPE = VOLUME   :
  HOUR   SCALAR   HOUR   SCALAR   HOUR   SCALAR   HOUR   SCALAR   HOUR   SCALAR
HOUR   SCALAR   HOUR   SCALAR   HOUR   SCALAR
 -
- -
                                            DAY OF WEEK = WEEKDAY
    1 .0000E+00   2 .0000E+00   3 .0000E+00   4 .0000E+00   5 .0000E+00
6 .0000E+00   7 .0000E+00   8 .0000E+00
    9 .1000E+01   10 .1000E+01   11 .1000E+01   12 .1000E+01   13 .1000E+01
14 .1000E+01   15 .1000E+01   16 .1000E+01
   17 .0000E+00   18 .0000E+00   19 .0000E+00   20 .0000E+00   21 .0000E+00
22 .0000E+00   23 .0000E+00   24 .0000E+00
                                            DAY OF WEEK = SATURDAY
    1 .0000E+00   2 .0000E+00   3 .0000E+00   4 .0000E+00   5 .0000E+00
6 .0000E+00   7 .0000E+00   8 .0000E+00
    9 .0000E+00   10 .0000E+00   11 .0000E+00   12 .0000E+00   13 .0000E+00
14 .0000E+00   15 .0000E+00   16 .0000E+00
   17 .0000E+00   18 .0000E+00   19 .0000E+00   20 .0000E+00   21 .0000E+00
22 .0000E+00   23 .0000E+00   24 .0000E+00
                                            DAY OF WEEK = SUNDAY
    1 .0000E+00   2 .0000E+00   3 .0000E+00   4 .0000E+00   5 .0000E+00
6 .0000E+00   7 .0000E+00   8 .0000E+00
    9 .0000E+00   10 .0000E+00   11 .0000E+00   12 .0000E+00   13 .0000E+00
14 .0000E+00   15 .0000E+00   16 .0000E+00
   17 .0000E+00   18 .0000E+00   19 .0000E+00   20 .0000E+00   21 .0000E+00
22 .0000E+00   23 .0000E+00   24 .0000E+00

```
↑ *** AERMOD - VERSION 23132  ***   ***
C:\Users\adadabhoy\Desktop\AERMOD\16056-Keller Crossing Construction ***
10/31/24
 *** AERMET - VERSION  16216 ***   ***
                       ***        17:24:18

                                  PAGE  10
 *** MODELOPTs:    RegDFAULT  CONC  ELEV  FLGPOL  URBAN  ADJ_U*

                   * SOURCE EMISSION RATE SCALARS WHICH VARY DIURNALLY AND BY DAY
OF WEEK (HRDOW) *

 SOURCE ID = VOL6         ; SOURCE TYPE = VOLUME   :
  HOUR   SCALAR   HOUR   SCALAR   HOUR   SCALAR   HOUR   SCALAR   HOUR   SCALAR
HOUR   SCALAR   HOUR   SCALAR   HOUR   SCALAR
 - - - - - - - - - - - - - - - - - - - - - - - - - - - - - - - - - - - - - - - - -
- - - - - - - - - - - - - - - - - - - - - - - -
                                                DAY OF WEEK = WEEKDAY
    1  .0000E+00    2  .0000E+00    3  .0000E+00    4  .0000E+00    5  .0000E+00
6  .0000E+00    7  .0000E+00    8  .0000E+00
    9  .1000E+01   10  .1000E+01   11  .1000E+01   12  .1000E+01   13  .1000E+01
14  .1000E+01   15  .1000E+01   16  .1000E+01
   17  .0000E+00   18  .0000E+00   19  .0000E+00   20  .0000E+00   21  .0000E+00
22  .0000E+00   23  .0000E+00   24  .0000E+00
                                                DAY OF WEEK = SATURDAY
    1  .0000E+00    2  .0000E+00    3  .0000E+00    4  .0000E+00    5  .0000E+00
6  .0000E+00    7  .0000E+00    8  .0000E+00
    9  .0000E+00   10  .0000E+00   11  .0000E+00   12  .0000E+00   13  .0000E+00
14  .0000E+00   15  .0000E+00   16  .0000E+00
   17  .0000E+00   18  .0000E+00   19  .0000E+00   20  .0000E+00   21  .0000E+00
22  .0000E+00   23  .0000E+00   24  .0000E+00
                                                DAY OF WEEK = SUNDAY
    1  .0000E+00    2  .0000E+00    3  .0000E+00    4  .0000E+00    5  .0000E+00
6  .0000E+00    7  .0000E+00    8  .0000E+00
    9  .0000E+00   10  .0000E+00   11  .0000E+00   12  .0000E+00   13  .0000E+00
14  .0000E+00   15  .0000E+00   16  .0000E+00
   17  .0000E+00   18  .0000E+00   19  .0000E+00   20  .0000E+00   21  .0000E+00
22  .0000E+00   23  .0000E+00   24  .0000E+00
↑ *** AERMOD - VERSION 23132  ***   ***
C:\Users\adadabhoy\Desktop\AERMOD\16056-Keller Crossing Construction ***
10/31/24
 *** AERMET - VERSION  16216 ***   ***
                       ***        17:24:18

                                  PAGE  11
 *** MODELOPTs:    RegDFAULT  CONC  ELEV  FLGPOL  URBAN  ADJ_U*

                   * SOURCE EMISSION RATE SCALARS WHICH VARY DIURNALLY AND BY DAY
OF WEEK (HRDOW) *
```

```
 SOURCE ID = VOL7          ; SOURCE TYPE = VOLUME    :
  HOUR   SCALAR   HOUR   SCALAR   HOUR   SCALAR   HOUR   SCALAR   HOUR   SCALAR
HOUR   SCALAR   HOUR   SCALAR   HOUR   SCALAR
 - - - - - - - - - - - - - - - - - - - - - - - - - - - - - - - - - - - - - - - - -
- - - - - - - - - - - - - - - - - - - - - - - - -
                                                 DAY OF WEEK = WEEKDAY
    1  .0000E+00    2  .0000E+00    3  .0000E+00    4  .0000E+00    5  .0000E+00
6  .0000E+00    7  .0000E+00    8  .0000E+00
    9  .1000E+01   10  .1000E+01   11  .1000E+01   12  .1000E+01   13  .1000E+01
14  .1000E+01   15  .1000E+01   16  .1000E+01
   17  .0000E+00   18  .0000E+00   19  .0000E+00   20  .0000E+00   21  .0000E+00
22  .0000E+00   23  .0000E+00   24  .0000E+00
                                                 DAY OF WEEK = SATURDAY
    1  .0000E+00    2  .0000E+00    3  .0000E+00    4  .0000E+00    5  .0000E+00
6  .0000E+00    7  .0000E+00    8  .0000E+00
    9  .0000E+00   10  .0000E+00   11  .0000E+00   12  .0000E+00   13  .0000E+00
14  .0000E+00   15  .0000E+00   16  .0000E+00
   17  .0000E+00   18  .0000E+00   19  .0000E+00   20  .0000E+00   21  .0000E+00
22  .0000E+00   23  .0000E+00   24  .0000E+00
                                                 DAY OF WEEK = SUNDAY
    1  .0000E+00    2  .0000E+00    3  .0000E+00    4  .0000E+00    5  .0000E+00
6  .0000E+00    7  .0000E+00    8  .0000E+00
    9  .0000E+00   10  .0000E+00   11  .0000E+00   12  .0000E+00   13  .0000E+00
14  .0000E+00   15  .0000E+00   16  .0000E+00
   17  .0000E+00   18  .0000E+00   19  .0000E+00   20  .0000E+00   21  .0000E+00
22  .0000E+00   23  .0000E+00   24  .0000E+00
↟ *** AERMOD - VERSION 23132  ***   ***
C:\Users\adadabhoy\Desktop\AERMOD\16056-Keller Crossing Construction ***
10/31/24
 *** AERMET - VERSION  16216 ***   ***
                       ***        17:24:18

                                  PAGE  12
 *** MODELOPTs:    RegDFAULT  CONC  ELEV  FLGPOL  URBAN  ADJ_U*

                   * SOURCE EMISSION RATE SCALARS WHICH VARY DIURNALLY AND BY DAY
OF WEEK (HRDOW) *

 SOURCE ID = VOL8          ; SOURCE TYPE = VOLUME    :
  HOUR   SCALAR   HOUR   SCALAR   HOUR   SCALAR   HOUR   SCALAR   HOUR   SCALAR
HOUR   SCALAR   HOUR   SCALAR   HOUR   SCALAR
 - - - - - - - - - - - - - - - - - - - - - - - - - - - - - - - - - - - - - - - - -
- - - - - - - - - - - - - - - - - - - - - - - - -
                                                 DAY OF WEEK = WEEKDAY
    1  .0000E+00    2  .0000E+00    3  .0000E+00    4  .0000E+00    5  .0000E+00
6  .0000E+00    7  .0000E+00    8  .0000E+00
    9  .1000E+01   10  .1000E+01   11  .1000E+01   12  .1000E+01   13  .1000E+01
14  .1000E+01   15  .1000E+01   16  .1000E+01
   17  .0000E+00   18  .0000E+00   19  .0000E+00   20  .0000E+00   21  .0000E+00
22  .0000E+00   23  .0000E+00   24  .0000E+00
```

```
                                                DAY OF WEEK = SATURDAY
    1  .0000E+00    2  .0000E+00    3  .0000E+00    4  .0000E+00    5  .0000E+00
6  .0000E+00    7  .0000E+00    8  .0000E+00
    9  .0000E+00   10  .0000E+00   11  .0000E+00   12  .0000E+00   13  .0000E+00
14  .0000E+00   15  .0000E+00   16  .0000E+00
   17  .0000E+00   18  .0000E+00   19  .0000E+00   20  .0000E+00   21  .0000E+00
22  .0000E+00   23  .0000E+00   24  .0000E+00
                                                DAY OF WEEK = SUNDAY
    1  .0000E+00    2  .0000E+00    3  .0000E+00    4  .0000E+00    5  .0000E+00
6  .0000E+00    7  .0000E+00    8  .0000E+00
    9  .0000E+00   10  .0000E+00   11  .0000E+00   12  .0000E+00   13  .0000E+00
14  .0000E+00   15  .0000E+00   16  .0000E+00
   17  .0000E+00   18  .0000E+00   19  .0000E+00   20  .0000E+00   21  .0000E+00
22  .0000E+00   23  .0000E+00   24  .0000E+00
🡅 *** AERMOD - VERSION 23132  ***   ***
C:\Users\adadabhoy\Desktop\AERMOD\16056-Keller Crossing Construction ***
10/31/24
 *** AERMET - VERSION  16216 ***   ***
                        ***        17:24:18

                                   PAGE  13
 *** MODELOPTs:    RegDFAULT  CONC  ELEV  FLGPOL  URBAN  ADJ_U*

                   * SOURCE EMISSION RATE SCALARS WHICH VARY DIURNALLY AND BY DAY
OF WEEK (HRDOW) *

 SOURCE ID = VOL9         ; SOURCE TYPE = VOLUME   :
  HOUR   SCALAR   HOUR   SCALAR   HOUR   SCALAR   HOUR   SCALAR   HOUR   SCALAR
HOUR   SCALAR   HOUR   SCALAR   HOUR   SCALAR
 - - - - - - - - - - - - - - - - - - - - - - - - - - - - - - - - - - - - - - - - -
- - - - - - - - - - - - - - - - - - - - - - - -
                                                DAY OF WEEK = WEEKDAY
    1  .0000E+00    2  .0000E+00    3  .0000E+00    4  .0000E+00    5  .0000E+00
6  .0000E+00    7  .0000E+00    8  .0000E+00
    9  .1000E+01   10  .1000E+01   11  .1000E+01   12  .1000E+01   13  .1000E+01
14  .1000E+01   15  .1000E+01   16  .1000E+01
   17  .0000E+00   18  .0000E+00   19  .0000E+00   20  .0000E+00   21  .0000E+00
22  .0000E+00   23  .0000E+00   24  .0000E+00
                                                DAY OF WEEK = SATURDAY
    1  .0000E+00    2  .0000E+00    3  .0000E+00    4  .0000E+00    5  .0000E+00
6  .0000E+00    7  .0000E+00    8  .0000E+00
    9  .0000E+00   10  .0000E+00   11  .0000E+00   12  .0000E+00   13  .0000E+00
14  .0000E+00   15  .0000E+00   16  .0000E+00
   17  .0000E+00   18  .0000E+00   19  .0000E+00   20  .0000E+00   21  .0000E+00
22  .0000E+00   23  .0000E+00   24  .0000E+00
                                                DAY OF WEEK = SUNDAY
    1  .0000E+00    2  .0000E+00    3  .0000E+00    4  .0000E+00    5  .0000E+00
6  .0000E+00    7  .0000E+00    8  .0000E+00
    9  .0000E+00   10  .0000E+00   11  .0000E+00   12  .0000E+00   13  .0000E+00
14  .0000E+00   15  .0000E+00   16  .0000E+00
```

```
   17  .0000E+00   18  .0000E+00   19  .0000E+00   20  .0000E+00   21  .0000E+00
22  .0000E+00   23  .0000E+00   24  .0000E+00
↑ *** AERMOD - VERSION 23132  ***   ***
C:\Users\adadabhoy\Desktop\AERMOD\16056-Keller Crossing Construction ***
10/31/24
 *** AERMET - VERSION  16216 ***   ***
                       ***        17:24:18

                                  PAGE  14
 *** MODELOPTs:    RegDFAULT  CONC  ELEV  FLGPOL  URBAN  ADJ_U*

                   * SOURCE EMISSION RATE SCALARS WHICH VARY DIURNALLY AND BY DAY
OF WEEK (HRDOW) *

 SOURCE ID = VOL10        ; SOURCE TYPE = VOLUME   :
  HOUR   SCALAR   HOUR   SCALAR   HOUR   SCALAR   HOUR   SCALAR   HOUR   SCALAR
HOUR   SCALAR   HOUR   SCALAR   HOUR   SCALAR
 - - - - - - - - - - - - - - - - - - - - - - - - - - - - - - - - - - - - - - - - -
- - - - - - - - - - - - - - - - - - - - - - - -
                                                DAY OF WEEK = WEEKDAY
    1  .0000E+00    2  .0000E+00    3  .0000E+00    4  .0000E+00    5  .0000E+00
6  .0000E+00    7  .0000E+00    8  .0000E+00
    9  .1000E+01   10  .1000E+01   11  .1000E+01   12  .1000E+01   13  .1000E+01
14  .1000E+01   15  .1000E+01   16  .1000E+01
   17  .0000E+00   18  .0000E+00   19  .0000E+00   20  .0000E+00   21  .0000E+00
22  .0000E+00   23  .0000E+00   24  .0000E+00
                                                DAY OF WEEK = SATURDAY
    1  .0000E+00    2  .0000E+00    3  .0000E+00    4  .0000E+00    5  .0000E+00
6  .0000E+00    7  .0000E+00    8  .0000E+00
    9  .0000E+00   10  .0000E+00   11  .0000E+00   12  .0000E+00   13  .0000E+00
14  .0000E+00   15  .0000E+00   16  .0000E+00
   17  .0000E+00   18  .0000E+00   19  .0000E+00   20  .0000E+00   21  .0000E+00
22  .0000E+00   23  .0000E+00   24  .0000E+00
                                                DAY OF WEEK = SUNDAY
    1  .0000E+00    2  .0000E+00    3  .0000E+00    4  .0000E+00    5  .0000E+00
6  .0000E+00    7  .0000E+00    8  .0000E+00
    9  .0000E+00   10  .0000E+00   11  .0000E+00   12  .0000E+00   13  .0000E+00
14  .0000E+00   15  .0000E+00   16  .0000E+00
   17  .0000E+00   18  .0000E+00   19  .0000E+00   20  .0000E+00   21  .0000E+00
22  .0000E+00   23  .0000E+00   24  .0000E+00
↑ *** AERMOD - VERSION 23132  ***   ***
C:\Users\adadabhoy\Desktop\AERMOD\16056-Keller Crossing Construction ***
10/31/24
 *** AERMET - VERSION  16216 ***   ***
                       ***        17:24:18

                                  PAGE  15
 *** MODELOPTs:    RegDFAULT  CONC  ELEV  FLGPOL  URBAN  ADJ_U*

                   * SOURCE EMISSION RATE SCALARS WHICH VARY DIURNALLY AND BY DAY
```

OF WEEK (HRDOW) *

 SOURCE ID = VOL11   ; SOURCE TYPE = VOLUME   :
  HOUR   SCALAR   HOUR   SCALAR   HOUR   SCALAR   HOUR   SCALAR   HOUR   SCALAR
HOUR   SCALAR   HOUR   SCALAR   HOUR   SCALAR
 -
- -
                                                DAY OF WEEK = WEEKDAY
    1 .0000E+00   2 .0000E+00   3 .0000E+00   4 .0000E+00   5 .0000E+00
6 .0000E+00   7 .0000E+00   8 .0000E+00
    9 .1000E+01   10 .1000E+01   11 .1000E+01   12 .1000E+01   13 .1000E+01
14 .1000E+01   15 .1000E+01   16 .1000E+01
   17 .0000E+00   18 .0000E+00   19 .0000E+00   20 .0000E+00   21 .0000E+00
22 .0000E+00   23 .0000E+00   24 .0000E+00
                                                DAY OF WEEK = SATURDAY
    1 .0000E+00   2 .0000E+00   3 .0000E+00   4 .0000E+00   5 .0000E+00
6 .0000E+00   7 .0000E+00   8 .0000E+00
    9 .0000E+00   10 .0000E+00   11 .0000E+00   12 .0000E+00   13 .0000E+00
14 .0000E+00   15 .0000E+00   16 .0000E+00
   17 .0000E+00   18 .0000E+00   19 .0000E+00   20 .0000E+00   21 .0000E+00
22 .0000E+00   23 .0000E+00   24 .0000E+00
                                                DAY OF WEEK = SUNDAY
    1 .0000E+00   2 .0000E+00   3 .0000E+00   4 .0000E+00   5 .0000E+00
6 .0000E+00   7 .0000E+00   8 .0000E+00
    9 .0000E+00   10 .0000E+00   11 .0000E+00   12 .0000E+00   13 .0000E+00
14 .0000E+00   15 .0000E+00   16 .0000E+00
   17 .0000E+00   18 .0000E+00   19 .0000E+00   20 .0000E+00   21 .0000E+00
22 .0000E+00   23 .0000E+00   24 .0000E+00

 *** MODELOPTs: RegDFAULT CONC ELEV FLGPOL URBAN ADJ_U*

                  * SOURCE EMISSION RATE SCALARS WHICH VARY DIURNALLY AND BY DAY
OF WEEK (HRDOW) *

 SOURCE ID = VOL12   ; SOURCE TYPE = VOLUME   :
  HOUR   SCALAR   HOUR   SCALAR   HOUR   SCALAR   HOUR   SCALAR   HOUR   SCALAR
HOUR   SCALAR   HOUR   SCALAR   HOUR   SCALAR
 -
- -
                                                DAY OF WEEK = WEEKDAY
    1 .0000E+00   2 .0000E+00   3 .0000E+00   4 .0000E+00   5 .0000E+00
6 .0000E+00   7 .0000E+00   8 .0000E+00
    9 .1000E+01   10 .1000E+01   11 .1000E+01   12 .1000E+01   13 .1000E+01
14 .1000E+01   15 .1000E+01   16 .1000E+01

```
   17  .0000E+00   18  .0000E+00   19  .0000E+00   20  .0000E+00   21  .0000E+00
22  .0000E+00   23  .0000E+00   24  .0000E+00
                                                DAY OF WEEK = SATURDAY
    1  .0000E+00    2  .0000E+00    3  .0000E+00    4  .0000E+00    5  .0000E+00
6  .0000E+00    7  .0000E+00    8  .0000E+00
    9  .0000E+00   10  .0000E+00   11  .0000E+00   12  .0000E+00   13  .0000E+00
14  .0000E+00   15  .0000E+00   16  .0000E+00
   17  .0000E+00   18  .0000E+00   19  .0000E+00   20  .0000E+00   21  .0000E+00
22  .0000E+00   23  .0000E+00   24  .0000E+00
                                                DAY OF WEEK = SUNDAY
    1  .0000E+00    2  .0000E+00    3  .0000E+00    4  .0000E+00    5  .0000E+00
6  .0000E+00    7  .0000E+00    8  .0000E+00
    9  .0000E+00   10  .0000E+00   11  .0000E+00   12  .0000E+00   13  .0000E+00
14  .0000E+00   15  .0000E+00   16  .0000E+00
   17  .0000E+00   18  .0000E+00   19  .0000E+00   20  .0000E+00   21  .0000E+00
22  .0000E+00   23  .0000E+00   24  .0000E+00
↑ *** AERMOD - VERSION 23132  ***   ***
C:\Users\adadabhoy\Desktop\AERMOD\16056-Keller Crossing Construction ***
10/31/24
 *** AERMET - VERSION  16216 ***   ***
                       ***        17:24:18

                                  PAGE  17
 *** MODELOPTs:    RegDFAULT  CONC  ELEV  FLGPOL  URBAN  ADJ_U*

                  * SOURCE EMISSION RATE SCALARS WHICH VARY DIURNALLY AND BY DAY
OF WEEK (HRDOW) *

 SOURCE ID = VOL13        ; SOURCE TYPE = VOLUME   :
  HOUR   SCALAR   HOUR   SCALAR   HOUR   SCALAR   HOUR   SCALAR   HOUR   SCALAR
HOUR   SCALAR   HOUR   SCALAR   HOUR   SCALAR
 - - - - - - - - - - - - - - - - - - - - - - - - - - - - - - - - - - - - - - - -
- - - - - - - - - - - - - - - - - - - - - - - - -
                                                DAY OF WEEK = WEEKDAY
    1  .0000E+00    2  .0000E+00    3  .0000E+00    4  .0000E+00    5  .0000E+00
6  .0000E+00    7  .0000E+00    8  .0000E+00
    9  .1000E+01   10  .1000E+01   11  .1000E+01   12  .1000E+01   13  .1000E+01
14  .1000E+01   15  .1000E+01   16  .1000E+01
   17  .0000E+00   18  .0000E+00   19  .0000E+00   20  .0000E+00   21  .0000E+00
22  .0000E+00   23  .0000E+00   24  .0000E+00
                                                DAY OF WEEK = SATURDAY
    1  .0000E+00    2  .0000E+00    3  .0000E+00    4  .0000E+00    5  .0000E+00
6  .0000E+00    7  .0000E+00    8  .0000E+00
    9  .0000E+00   10  .0000E+00   11  .0000E+00   12  .0000E+00   13  .0000E+00
14  .0000E+00   15  .0000E+00   16  .0000E+00
   17  .0000E+00   18  .0000E+00   19  .0000E+00   20  .0000E+00   21  .0000E+00
22  .0000E+00   23  .0000E+00   24  .0000E+00
                                                DAY OF WEEK = SUNDAY
    1  .0000E+00    2  .0000E+00    3  .0000E+00    4  .0000E+00    5  .0000E+00
6  .0000E+00    7  .0000E+00    8  .0000E+00
```

```
    9  .0000E+00   10  .0000E+00   11  .0000E+00   12  .0000E+00   13  .0000E+00
14  .0000E+00   15  .0000E+00   16  .0000E+00
   17  .0000E+00   18  .0000E+00   19  .0000E+00   20  .0000E+00   21  .0000E+00
22  .0000E+00   23  .0000E+00   24  .0000E+00
🡅 *** AERMOD - VERSION 23132  ***   ***
C:\Users\adadabhoy\Desktop\AERMOD\16056-Keller Crossing Construction ***
10/31/24
 *** AERMET - VERSION  16216 ***   ***
                       ***        17:24:18

                                  PAGE  18
 *** MODELOPTs:    RegDFAULT  CONC  ELEV  FLGPOL  URBAN  ADJ_U*

                   * SOURCE EMISSION RATE SCALARS WHICH VARY DIURNALLY AND BY DAY
OF WEEK (HRDOW) *

 SOURCE ID = VOL14        ; SOURCE TYPE = VOLUME   :
  HOUR   SCALAR   HOUR   SCALAR   HOUR   SCALAR   HOUR   SCALAR   HOUR   SCALAR
HOUR   SCALAR   HOUR   SCALAR   HOUR   SCALAR
 - - - - - - - - - - - - - - - - - - - - - - - - - - - - - - - - - - - - - - - - -
- - - - - - - - - - - - - - - - - - - - - - - - -
                                              DAY OF WEEK = WEEKDAY
    1  .0000E+00    2  .0000E+00    3  .0000E+00    4  .0000E+00    5  .0000E+00
6  .0000E+00    7  .0000E+00    8  .0000E+00
    9  .1000E+01   10  .1000E+01   11  .1000E+01   12  .1000E+01   13  .1000E+01
14  .1000E+01   15  .1000E+01   16  .1000E+01
   17  .0000E+00   18  .0000E+00   19  .0000E+00   20  .0000E+00   21  .0000E+00
22  .0000E+00   23  .0000E+00   24  .0000E+00
                                              DAY OF WEEK = SATURDAY
    1  .0000E+00    2  .0000E+00    3  .0000E+00    4  .0000E+00    5  .0000E+00
6  .0000E+00    7  .0000E+00    8  .0000E+00
    9  .0000E+00   10  .0000E+00   11  .0000E+00   12  .0000E+00   13  .0000E+00
14  .0000E+00   15  .0000E+00   16  .0000E+00
   17  .0000E+00   18  .0000E+00   19  .0000E+00   20  .0000E+00   21  .0000E+00
22  .0000E+00   23  .0000E+00   24  .0000E+00
                                              DAY OF WEEK = SUNDAY
    1  .0000E+00    2  .0000E+00    3  .0000E+00    4  .0000E+00    5  .0000E+00
6  .0000E+00    7  .0000E+00    8  .0000E+00
    9  .0000E+00   10  .0000E+00   11  .0000E+00   12  .0000E+00   13  .0000E+00
14  .0000E+00   15  .0000E+00   16  .0000E+00
   17  .0000E+00   18  .0000E+00   19  .0000E+00   20  .0000E+00   21  .0000E+00
22  .0000E+00   23  .0000E+00   24  .0000E+00
🡅 *** AERMOD - VERSION 23132  ***   ***
C:\Users\adadabhoy\Desktop\AERMOD\16056-Keller Crossing Construction ***
10/31/24
 *** AERMET - VERSION  16216 ***   ***
                       ***        17:24:18

                                  PAGE  19
 *** MODELOPTs:    RegDFAULT  CONC  ELEV  FLGPOL  URBAN  ADJ_U*
```

```
                    * SOURCE EMISSION RATE SCALARS WHICH VARY DIURNALLY AND BY DAY
OF WEEK (HRDOW) *

 SOURCE ID = VOL15        ; SOURCE TYPE = VOLUME   :
  HOUR   SCALAR   HOUR   SCALAR   HOUR   SCALAR   HOUR   SCALAR   HOUR   SCALAR
HOUR   SCALAR   HOUR   SCALAR   HOUR   SCALAR
 - - - - - - - - - - - - - - - - - - - - - - - - - - - - - - - - - - - - - - - - - -
- - - - - - - - - - - - - - - - - - - - - - - - -
                                                 DAY OF WEEK = WEEKDAY
    1  .0000E+00    2  .0000E+00    3  .0000E+00    4  .0000E+00    5  .0000E+00
6  .0000E+00    7  .0000E+00    8  .0000E+00
    9  .1000E+01   10  .1000E+01   11  .1000E+01   12  .1000E+01   13  .1000E+01
14  .1000E+01   15  .1000E+01   16  .1000E+01
   17  .0000E+00   18  .0000E+00   19  .0000E+00   20  .0000E+00   21  .0000E+00
22  .0000E+00   23  .0000E+00   24  .0000E+00
                                                 DAY OF WEEK = SATURDAY
    1  .0000E+00    2  .0000E+00    3  .0000E+00    4  .0000E+00    5  .0000E+00
6  .0000E+00    7  .0000E+00    8  .0000E+00
    9  .0000E+00   10  .0000E+00   11  .0000E+00   12  .0000E+00   13  .0000E+00
14  .0000E+00   15  .0000E+00   16  .0000E+00
   17  .0000E+00   18  .0000E+00   19  .0000E+00   20  .0000E+00   21  .0000E+00
22  .0000E+00   23  .0000E+00   24  .0000E+00
                                                 DAY OF WEEK = SUNDAY
    1  .0000E+00    2  .0000E+00    3  .0000E+00    4  .0000E+00    5  .0000E+00
6  .0000E+00    7  .0000E+00    8  .0000E+00
    9  .0000E+00   10  .0000E+00   11  .0000E+00   12  .0000E+00   13  .0000E+00
14  .0000E+00   15  .0000E+00   16  .0000E+00
   17  .0000E+00   18  .0000E+00   19  .0000E+00   20  .0000E+00   21  .0000E+00
22  .0000E+00   23  .0000E+00   24  .0000E+00
↟ *** AERMOD - VERSION 23132  ***   ***
C:\Users\adadabhoy\Desktop\AERMOD\16056-Keller Crossing Construction ***
10/31/24
 *** AERMET - VERSION  16216 ***   ***
                       ***        17:24:18

                                  PAGE  20
 *** MODELOPTs:    RegDFAULT  CONC  ELEV  FLGPOL  URBAN  ADJ_U*

                    * SOURCE EMISSION RATE SCALARS WHICH VARY DIURNALLY AND BY DAY
OF WEEK (HRDOW) *

 SOURCE ID = VOL16        ; SOURCE TYPE = VOLUME   :
  HOUR   SCALAR   HOUR   SCALAR   HOUR   SCALAR   HOUR   SCALAR   HOUR   SCALAR
HOUR   SCALAR   HOUR   SCALAR   HOUR   SCALAR
 - - - - - - - - - - - - - - - - - - - - - - - - - - - - - - - - - - - - - - - - - -
- - - - - - - - - - - - - - - - - - - - - - - - -
                                                 DAY OF WEEK = WEEKDAY
    1  .0000E+00    2  .0000E+00    3  .0000E+00    4  .0000E+00    5  .0000E+00
6  .0000E+00    7  .0000E+00    8  .0000E+00
```

```
    9  .1000E+01   10  .1000E+01   11  .1000E+01   12  .1000E+01   13  .1000E+01
14  .1000E+01   15  .1000E+01   16  .1000E+01
   17  .0000E+00   18  .0000E+00   19  .0000E+00   20  .0000E+00   21  .0000E+00
22  .0000E+00   23  .0000E+00   24  .0000E+00
                                                DAY OF WEEK = SATURDAY
    1  .0000E+00    2  .0000E+00    3  .0000E+00    4  .0000E+00    5  .0000E+00
6  .0000E+00    7  .0000E+00    8  .0000E+00
    9  .0000E+00   10  .0000E+00   11  .0000E+00   12  .0000E+00   13  .0000E+00
14  .0000E+00   15  .0000E+00   16  .0000E+00
   17  .0000E+00   18  .0000E+00   19  .0000E+00   20  .0000E+00   21  .0000E+00
22  .0000E+00   23  .0000E+00   24  .0000E+00
                                                DAY OF WEEK = SUNDAY
    1  .0000E+00    2  .0000E+00    3  .0000E+00    4  .0000E+00    5  .0000E+00
6  .0000E+00    7  .0000E+00    8  .0000E+00
    9  .0000E+00   10  .0000E+00   11  .0000E+00   12  .0000E+00   13  .0000E+00
14  .0000E+00   15  .0000E+00   16  .0000E+00
   17  .0000E+00   18  .0000E+00   19  .0000E+00   20  .0000E+00   21  .0000E+00
22  .0000E+00   23  .0000E+00   24  .0000E+00
↑ *** AERMOD - VERSION 23132  ***   ***
C:\Users\adadabhoy\Desktop\AERMOD\16056-Keller Crossing Construction ***
10/31/24
 *** AERMET - VERSION  16216 ***   ***
                       ***        17:24:18

                                  PAGE  21
 *** MODELOPTs:    RegDFAULT  CONC  ELEV  FLGPOL  URBAN  ADJ_U*

                   * SOURCE EMISSION RATE SCALARS WHICH VARY DIURNALLY AND BY DAY
OF WEEK (HRDOW) *

 SOURCE ID = VOL17        ; SOURCE TYPE = VOLUME   :
  HOUR   SCALAR   HOUR   SCALAR   HOUR   SCALAR   HOUR   SCALAR   HOUR   SCALAR
HOUR   SCALAR   HOUR   SCALAR   HOUR   SCALAR
 - - - - - - - - - - - - - - - - - - - - - - - - - - - - - - - - - - - - - - - - -
- - - - - - - - - - - - - - - - - - - - - - - - -
                                                DAY OF WEEK = WEEKDAY
    1  .0000E+00    2  .0000E+00    3  .0000E+00    4  .0000E+00    5  .0000E+00
6  .0000E+00    7  .0000E+00    8  .0000E+00
    9  .1000E+01   10  .1000E+01   11  .1000E+01   12  .1000E+01   13  .1000E+01
14  .1000E+01   15  .1000E+01   16  .1000E+01
   17  .0000E+00   18  .0000E+00   19  .0000E+00   20  .0000E+00   21  .0000E+00
22  .0000E+00   23  .0000E+00   24  .0000E+00
                                                DAY OF WEEK = SATURDAY
    1  .0000E+00    2  .0000E+00    3  .0000E+00    4  .0000E+00    5  .0000E+00
6  .0000E+00    7  .0000E+00    8  .0000E+00
    9  .0000E+00   10  .0000E+00   11  .0000E+00   12  .0000E+00   13  .0000E+00
14  .0000E+00   15  .0000E+00   16  .0000E+00
   17  .0000E+00   18  .0000E+00   19  .0000E+00   20  .0000E+00   21  .0000E+00
22  .0000E+00   23  .0000E+00   24  .0000E+00
                                                DAY OF WEEK = SUNDAY
```

```
    1  .0000E+00    2  .0000E+00    3  .0000E+00    4  .0000E+00    5  .0000E+00
6  .0000E+00    7  .0000E+00    8  .0000E+00
    9  .0000E+00   10  .0000E+00   11  .0000E+00   12  .0000E+00   13  .0000E+00
14  .0000E+00   15  .0000E+00   16  .0000E+00
   17  .0000E+00   18  .0000E+00   19  .0000E+00   20  .0000E+00   21  .0000E+00
22  .0000E+00   23  .0000E+00   24  .0000E+00
🡅 *** AERMOD - VERSION 23132  ***   ***
C:\Users\adadabhoy\Desktop\AERMOD\16056-Keller Crossing Construction ***
10/31/24
 *** AERMET - VERSION  16216 ***   ***
                        ***        17:24:18

                                   PAGE  22
 *** MODELOPTs:    RegDFAULT  CONC  ELEV  FLGPOL  URBAN  ADJ_U*

                   * SOURCE EMISSION RATE SCALARS WHICH VARY DIURNALLY AND BY DAY
OF WEEK (HRDOW) *

 SOURCE ID = VOL18        ; SOURCE TYPE = VOLUME   :
  HOUR   SCALAR   HOUR   SCALAR   HOUR   SCALAR   HOUR   SCALAR   HOUR   SCALAR
HOUR   SCALAR   HOUR   SCALAR   HOUR   SCALAR
 - - - - - - - - - - - - - - - - - - - - - - - - - - - - - - - - - - - - - - - - -
- - - - - - - - - - - - - - - - - - - - - - - -
                                                DAY OF WEEK = WEEKDAY
    1  .0000E+00    2  .0000E+00    3  .0000E+00    4  .0000E+00    5  .0000E+00
6  .0000E+00    7  .0000E+00    8  .0000E+00
    9  .1000E+01   10  .1000E+01   11  .1000E+01   12  .1000E+01   13  .1000E+01
14  .1000E+01   15  .1000E+01   16  .1000E+01
   17  .0000E+00   18  .0000E+00   19  .0000E+00   20  .0000E+00   21  .0000E+00
22  .0000E+00   23  .0000E+00   24  .0000E+00
                                                DAY OF WEEK = SATURDAY
    1  .0000E+00    2  .0000E+00    3  .0000E+00    4  .0000E+00    5  .0000E+00
6  .0000E+00    7  .0000E+00    8  .0000E+00
    9  .0000E+00   10  .0000E+00   11  .0000E+00   12  .0000E+00   13  .0000E+00
14  .0000E+00   15  .0000E+00   16  .0000E+00
   17  .0000E+00   18  .0000E+00   19  .0000E+00   20  .0000E+00   21  .0000E+00
22  .0000E+00   23  .0000E+00   24  .0000E+00
                                                DAY OF WEEK = SUNDAY
    1  .0000E+00    2  .0000E+00    3  .0000E+00    4  .0000E+00    5  .0000E+00
6  .0000E+00    7  .0000E+00    8  .0000E+00
    9  .0000E+00   10  .0000E+00   11  .0000E+00   12  .0000E+00   13  .0000E+00
14  .0000E+00   15  .0000E+00   16  .0000E+00
   17  .0000E+00   18  .0000E+00   19  .0000E+00   20  .0000E+00   21  .0000E+00
22  .0000E+00   23  .0000E+00   24  .0000E+00
🡅 *** AERMOD - VERSION 23132  ***   ***
C:\Users\adadabhoy\Desktop\AERMOD\16056-Keller Crossing Construction ***
10/31/24
 *** AERMET - VERSION  16216 ***   ***
                        ***        17:24:18
```

* SOURCE EMISSION RATE SCALARS WHICH VARY DIURNALLY AND BY DAY OF WEEK (HRDOW) *

SOURCE ID = VOL19 ; SOURCE TYPE = VOLUME :

HOUR	SCALAR	HOUR	SCALAR	HOUR	SCALAR	HOUR	SCALAR	HOUR	SCALAR	HOUR	SCALAR	HOUR	SCALAR	HOUR	SCALAR

DAY OF WEEK = WEEKDAY

1	.0000E+00	2	.0000E+00	3	.0000E+00	4	.0000E+00	5	.0000E+00	6	.0000E+00	7	.0000E+00	8	.0000E+00
9	.1000E+01	10	.1000E+01	11	.1000E+01	12	.1000E+01	13	.1000E+01	14	.1000E+01	15	.1000E+01	16	.1000E+01
17	.0000E+00	18	.0000E+00	19	.0000E+00	20	.0000E+00	21	.0000E+00	22	.0000E+00	23	.0000E+00	24	.0000E+00

DAY OF WEEK = SATURDAY

1	.0000E+00	2	.0000E+00	3	.0000E+00	4	.0000E+00	5	.0000E+00	6	.0000E+00	7	.0000E+00	8	.0000E+00
9	.0000E+00	10	.0000E+00	11	.0000E+00	12	.0000E+00	13	.0000E+00	14	.0000E+00	15	.0000E+00	16	.0000E+00
17	.0000E+00	18	.0000E+00	19	.0000E+00	20	.0000E+00	21	.0000E+00	22	.0000E+00	23	.0000E+00	24	.0000E+00

DAY OF WEEK = SUNDAY

1	.0000E+00	2	.0000E+00	3	.0000E+00	4	.0000E+00	5	.0000E+00	6	.0000E+00	7	.0000E+00	8	.0000E+00
9	.0000E+00	10	.0000E+00	11	.0000E+00	12	.0000E+00	13	.0000E+00	14	.0000E+00	15	.0000E+00	16	.0000E+00
17	.0000E+00	18	.0000E+00	19	.0000E+00	20	.0000E+00	21	.0000E+00	22	.0000E+00	23	.0000E+00	24	.0000E+00

* SOURCE EMISSION RATE SCALARS WHICH VARY DIURNALLY AND BY DAY OF WEEK (HRDOW) *

SOURCE ID = VOL20 ; SOURCE TYPE = VOLUME :

HOUR	SCALAR	HOUR	SCALAR	HOUR	SCALAR	HOUR	SCALAR	HOUR	SCALAR	HOUR	SCALAR	HOUR	SCALAR	HOUR	SCALAR

DAY OF WEEK = WEEKDAY

```
    1  .0000E+00    2  .0000E+00    3  .0000E+00    4  .0000E+00    5  .0000E+00
6  .0000E+00    7  .0000E+00    8  .0000E+00
    9  .1000E+01   10  .1000E+01   11  .1000E+01   12  .1000E+01   13  .1000E+01
14  .1000E+01   15  .1000E+01   16  .1000E+01
   17  .0000E+00   18  .0000E+00   19  .0000E+00   20  .0000E+00   21  .0000E+00
22  .0000E+00   23  .0000E+00   24  .0000E+00
                                              DAY OF WEEK = SATURDAY
    1  .0000E+00    2  .0000E+00    3  .0000E+00    4  .0000E+00    5  .0000E+00
6  .0000E+00    7  .0000E+00    8  .0000E+00
    9  .0000E+00   10  .0000E+00   11  .0000E+00   12  .0000E+00   13  .0000E+00
14  .0000E+00   15  .0000E+00   16  .0000E+00
   17  .0000E+00   18  .0000E+00   19  .0000E+00   20  .0000E+00   21  .0000E+00
22  .0000E+00   23  .0000E+00   24  .0000E+00
                                              DAY OF WEEK = SUNDAY
    1  .0000E+00    2  .0000E+00    3  .0000E+00    4  .0000E+00    5  .0000E+00
6  .0000E+00    7  .0000E+00    8  .0000E+00
    9  .0000E+00   10  .0000E+00   11  .0000E+00   12  .0000E+00   13  .0000E+00
14  .0000E+00   15  .0000E+00   16  .0000E+00
   17  .0000E+00   18  .0000E+00   19  .0000E+00   20  .0000E+00   21  .0000E+00
22  .0000E+00   23  .0000E+00   24  .0000E+00
↑ *** AERMOD - VERSION 23132  ***   ***
C:\Users\adadabhoy\Desktop\AERMOD\16056-Keller Crossing Construction ***
10/31/24
 *** AERMET - VERSION  16216 ***   ***
                       ***        17:24:18

                                  PAGE  25
 *** MODELOPTs:    RegDFAULT  CONC  ELEV  FLGPOL  URBAN  ADJ_U*

                  * SOURCE EMISSION RATE SCALARS WHICH VARY DIURNALLY AND BY DAY
OF WEEK (HRDOW) *

 SOURCE ID = VOL21        ; SOURCE TYPE = VOLUME   :
  HOUR   SCALAR   HOUR   SCALAR   HOUR   SCALAR   HOUR   SCALAR   HOUR   SCALAR
HOUR   SCALAR   HOUR   SCALAR   HOUR   SCALAR
 - - - - - - - - - - - - - - - - - - - - - - - - - - - - - - - - - - - - - - - -
- - - - - - - - - - - - - - - - - - - - - - - - -
                                              DAY OF WEEK = WEEKDAY
    1  .0000E+00    2  .0000E+00    3  .0000E+00    4  .0000E+00    5  .0000E+00
6  .0000E+00    7  .0000E+00    8  .0000E+00
    9  .1000E+01   10  .1000E+01   11  .1000E+01   12  .1000E+01   13  .1000E+01
14  .1000E+01   15  .1000E+01   16  .1000E+01
   17  .0000E+00   18  .0000E+00   19  .0000E+00   20  .0000E+00   21  .0000E+00
22  .0000E+00   23  .0000E+00   24  .0000E+00
                                              DAY OF WEEK = SATURDAY
    1  .0000E+00    2  .0000E+00    3  .0000E+00    4  .0000E+00    5  .0000E+00
6  .0000E+00    7  .0000E+00    8  .0000E+00
    9  .0000E+00   10  .0000E+00   11  .0000E+00   12  .0000E+00   13  .0000E+00
14  .0000E+00   15  .0000E+00   16  .0000E+00
   17  .0000E+00   18  .0000E+00   19  .0000E+00   20  .0000E+00   21  .0000E+00
```

```
22  .0000E+00   23  .0000E+00   24  .0000E+00
                                            DAY OF WEEK = SUNDAY
    1  .0000E+00    2  .0000E+00    3  .0000E+00    4  .0000E+00    5  .0000E+00
6  .0000E+00    7  .0000E+00    8  .0000E+00
    9  .0000E+00   10  .0000E+00   11  .0000E+00   12  .0000E+00   13  .0000E+00
14  .0000E+00   15  .0000E+00   16  .0000E+00
   17  .0000E+00   18  .0000E+00   19  .0000E+00   20  .0000E+00   21  .0000E+00
22  .0000E+00   23  .0000E+00   24  .0000E+00
↟ *** AERMOD - VERSION 23132  ***   ***
C:\Users\adadabhoy\Desktop\AERMOD\16056-Keller Crossing Construction ***
10/31/24
 *** AERMET - VERSION  16216 ***   ***
                       ***        17:24:18

                                  PAGE  26
 *** MODELOPTs:    RegDFAULT  CONC  ELEV  FLGPOL  URBAN  ADJ_U*

                   * SOURCE EMISSION RATE SCALARS WHICH VARY DIURNALLY AND BY DAY
OF WEEK (HRDOW) *

 SOURCE ID = VOL22        ; SOURCE TYPE = VOLUME   :
  HOUR   SCALAR   HOUR   SCALAR   HOUR   SCALAR   HOUR   SCALAR   HOUR   SCALAR
HOUR   SCALAR   HOUR   SCALAR   HOUR   SCALAR
 - - - - - - - - - - - - - - - - - - - - - - - - - - - - - - - - - - - - - - - - -
- - - - - - - - - - - - - - - - - - - - - - - -
                                            DAY OF WEEK = WEEKDAY
    1  .0000E+00    2  .0000E+00    3  .0000E+00    4  .0000E+00    5  .0000E+00
6  .0000E+00    7  .0000E+00    8  .0000E+00
    9  .1000E+01   10  .1000E+01   11  .1000E+01   12  .1000E+01   13  .1000E+01
14  .1000E+01   15  .1000E+01   16  .1000E+01
   17  .0000E+00   18  .0000E+00   19  .0000E+00   20  .0000E+00   21  .0000E+00
22  .0000E+00   23  .0000E+00   24  .0000E+00
                                            DAY OF WEEK = SATURDAY
    1  .0000E+00    2  .0000E+00    3  .0000E+00    4  .0000E+00    5  .0000E+00
6  .0000E+00    7  .0000E+00    8  .0000E+00
    9  .0000E+00   10  .0000E+00   11  .0000E+00   12  .0000E+00   13  .0000E+00
14  .0000E+00   15  .0000E+00   16  .0000E+00
   17  .0000E+00   18  .0000E+00   19  .0000E+00   20  .0000E+00   21  .0000E+00
22  .0000E+00   23  .0000E+00   24  .0000E+00
                                            DAY OF WEEK = SUNDAY
    1  .0000E+00    2  .0000E+00    3  .0000E+00    4  .0000E+00    5  .0000E+00
6  .0000E+00    7  .0000E+00    8  .0000E+00
    9  .0000E+00   10  .0000E+00   11  .0000E+00   12  .0000E+00   13  .0000E+00
14  .0000E+00   15  .0000E+00   16  .0000E+00
   17  .0000E+00   18  .0000E+00   19  .0000E+00   20  .0000E+00   21  .0000E+00
22  .0000E+00   23  .0000E+00   24  .0000E+00
↟ *** AERMOD - VERSION 23132  ***   ***
C:\Users\adadabhoy\Desktop\AERMOD\16056-Keller Crossing Construction ***
10/31/24
 *** AERMET - VERSION  16216 ***   ***
```

*** MODELOPTs: RegDFAULT CONC ELEV FLGPOL URBAN ADJ_U*

* SOURCE EMISSION RATE SCALARS WHICH VARY DIURNALLY AND BY DAY OF WEEK (HRDOW) *

SOURCE ID = VOL23 ; SOURCE TYPE = VOLUME :

HOUR	SCALAR	HOUR	SCALAR	HOUR	SCALAR	HOUR	SCALAR	HOUR	SCALAR	HOUR	SCALAR	HOUR	SCALAR	HOUR	SCALAR
DAY OF WEEK = WEEKDAY															
1	.0000E+00	2	.0000E+00	3	.0000E+00	4	.0000E+00	5	.0000E+00	6	.0000E+00	7	.0000E+00	8	.0000E+00
9	.1000E+01	10	.1000E+01	11	.1000E+01	12	.1000E+01	13	.1000E+01	14	.1000E+01	15	.1000E+01	16	.1000E+01
17	.0000E+00	18	.0000E+00	19	.0000E+00	20	.0000E+00	21	.0000E+00	22	.0000E+00	23	.0000E+00	24	.0000E+00
DAY OF WEEK = SATURDAY															
1	.0000E+00	2	.0000E+00	3	.0000E+00	4	.0000E+00	5	.0000E+00	6	.0000E+00	7	.0000E+00	8	.0000E+00
9	.0000E+00	10	.0000E+00	11	.0000E+00	12	.0000E+00	13	.0000E+00	14	.0000E+00	15	.0000E+00	16	.0000E+00
17	.0000E+00	18	.0000E+00	19	.0000E+00	20	.0000E+00	21	.0000E+00	22	.0000E+00	23	.0000E+00	24	.0000E+00
DAY OF WEEK = SUNDAY															
1	.0000E+00	2	.0000E+00	3	.0000E+00	4	.0000E+00	5	.0000E+00	6	.0000E+00	7	.0000E+00	8	.0000E+00
9	.0000E+00	10	.0000E+00	11	.0000E+00	12	.0000E+00	13	.0000E+00	14	.0000E+00	15	.0000E+00	16	.0000E+00
17	.0000E+00	18	.0000E+00	19	.0000E+00	20	.0000E+00	21	.0000E+00	22	.0000E+00	23	.0000E+00	24	.0000E+00

*** MODELOPTs: RegDFAULT CONC ELEV FLGPOL URBAN ADJ_U*

* SOURCE EMISSION RATE SCALARS WHICH VARY DIURNALLY AND BY DAY OF WEEK (HRDOW) *

SOURCE ID = VOL24 ; SOURCE TYPE = VOLUME :

HOUR	SCALAR	HOUR	SCALAR	HOUR	SCALAR	HOUR	SCALAR	HOUR	SCALAR	HOUR	SCALAR	HOUR	SCALAR	HOUR	SCALAR

```
14  .0000E+00   15  .0000E+00   16  .0000E+00
   17  .0000E+00   18  .0000E+00   19  .0000E+00   20  .0000E+00   21  .0000E+00
22  .0000E+00   23  .0000E+00   24  .0000E+00
                                            DAY OF WEEK = SUNDAY
    1  .0000E+00    2  .0000E+00    3  .0000E+00    4  .0000E+00    5  .0000E+00
6  .0000E+00    7  .0000E+00    8  .0000E+00
    9  .0000E+00   10  .0000E+00   11  .0000E+00   12  .0000E+00   13  .0000E+00
14  .0000E+00   15  .0000E+00   16  .0000E+00
   17  .0000E+00   18  .0000E+00   19  .0000E+00   20  .0000E+00   21  .0000E+00
22  .0000E+00   23  .0000E+00   24  .0000E+00
 *** AERMOD - VERSION 23132  ***   ***
C:\Users\adadabhoy\Desktop\AERMOD\16056-Keller Crossing Construction ***
10/31/24
 *** AERMET - VERSION  16216 ***   ***
                       ***        17:24:18

                                  PAGE  30
 *** MODELOPTs:    RegDFAULT  CONC  ELEV  FLGPOL  URBAN  ADJ_U*

                   * SOURCE EMISSION RATE SCALARS WHICH VARY DIURNALLY AND BY DAY
OF WEEK (HRDOW) *

 SOURCE ID = VOL26        ; SOURCE TYPE = VOLUME   :
  HOUR   SCALAR   HOUR   SCALAR   HOUR   SCALAR   HOUR   SCALAR   HOUR   SCALAR
HOUR   SCALAR   HOUR   SCALAR   HOUR   SCALAR
 - - - - - - - - - - - - - - - - - - - - - - - - - - - - - - - - - - - - - - - - -
- - - - - - - - - - - - - - - - - - - - - - - - -
                                            DAY OF WEEK = WEEKDAY
    1  .0000E+00    2  .0000E+00    3  .0000E+00    4  .0000E+00    5  .0000E+00
6  .0000E+00    7  .0000E+00    8  .0000E+00
    9  .1000E+01   10  .1000E+01   11  .1000E+01   12  .1000E+01   13  .1000E+01
14  .1000E+01   15  .1000E+01   16  .1000E+01
   17  .0000E+00   18  .0000E+00   19  .0000E+00   20  .0000E+00   21  .0000E+00
22  .0000E+00   23  .0000E+00   24  .0000E+00
                                            DAY OF WEEK = SATURDAY
    1  .0000E+00    2  .0000E+00    3  .0000E+00    4  .0000E+00    5  .0000E+00
6  .0000E+00    7  .0000E+00    8  .0000E+00
    9  .0000E+00   10  .0000E+00   11  .0000E+00   12  .0000E+00   13  .0000E+00
14  .0000E+00   15  .0000E+00   16  .0000E+00
   17  .0000E+00   18  .0000E+00   19  .0000E+00   20  .0000E+00   21  .0000E+00
22  .0000E+00   23  .0000E+00   24  .0000E+00
                                            DAY OF WEEK = SUNDAY
    1  .0000E+00    2  .0000E+00    3  .0000E+00    4  .0000E+00    5  .0000E+00
6  .0000E+00    7  .0000E+00    8  .0000E+00
    9  .0000E+00   10  .0000E+00   11  .0000E+00   12  .0000E+00   13  .0000E+00
14  .0000E+00   15  .0000E+00   16  .0000E+00
   17  .0000E+00   18  .0000E+00   19  .0000E+00   20  .0000E+00   21  .0000E+00
22  .0000E+00   23  .0000E+00   24  .0000E+00
 *** AERMOD - VERSION 23132  ***   ***
C:\Users\adadabhoy\Desktop\AERMOD\16056-Keller Crossing Construction ***
```

                   * SOURCE EMISSION RATE SCALARS WHICH VARY DIURNALLY AND BY DAY
OF WEEK (HRDOW) *

 SOURCE ID = VOL27   ; SOURCE TYPE = VOLUME   :
  HOUR   SCALAR   HOUR   SCALAR   HOUR   SCALAR   HOUR   SCALAR   HOUR   SCALAR
HOUR   SCALAR   HOUR   SCALAR   HOUR   SCALAR
 -
- -
                                                DAY OF WEEK = WEEKDAY
    1 .0000E+00   2 .0000E+00   3 .0000E+00   4 .0000E+00   5 .0000E+00
6 .0000E+00   7 .0000E+00   8 .0000E+00
    9 .1000E+01   10 .1000E+01   11 .1000E+01   12 .1000E+01   13 .1000E+01
14 .1000E+01   15 .1000E+01   16 .1000E+01
   17 .0000E+00   18 .0000E+00   19 .0000E+00   20 .0000E+00   21 .0000E+00
22 .0000E+00   23 .0000E+00   24 .0000E+00
                                                DAY OF WEEK = SATURDAY
    1 .0000E+00   2 .0000E+00   3 .0000E+00   4 .0000E+00   5 .0000E+00
6 .0000E+00   7 .0000E+00   8 .0000E+00
    9 .0000E+00   10 .0000E+00   11 .0000E+00   12 .0000E+00   13 .0000E+00
14 .0000E+00   15 .0000E+00   16 .0000E+00
   17 .0000E+00   18 .0000E+00   19 .0000E+00   20 .0000E+00   21 .0000E+00
22 .0000E+00   23 .0000E+00   24 .0000E+00
                                                DAY OF WEEK = SUNDAY
    1 .0000E+00   2 .0000E+00   3 .0000E+00   4 .0000E+00   5 .0000E+00
6 .0000E+00   7 .0000E+00   8 .0000E+00
    9 .0000E+00   10 .0000E+00   11 .0000E+00   12 .0000E+00   13 .0000E+00
14 .0000E+00   15 .0000E+00   16 .0000E+00
   17 .0000E+00   18 .0000E+00   19 .0000E+00   20 .0000E+00   21 .0000E+00
22 .0000E+00   23 .0000E+00   24 .0000E+00

                   * SOURCE EMISSION RATE SCALARS WHICH VARY DIURNALLY AND BY DAY
OF WEEK (HRDOW) *

 SOURCE ID = VOL28   ; SOURCE TYPE = VOLUME   :
  HOUR   SCALAR   HOUR   SCALAR   HOUR   SCALAR   HOUR   SCALAR   HOUR   SCALAR

```
HOUR   SCALAR   HOUR   SCALAR   HOUR   SCALAR
 - - -
```

6 .0000E+00   7 .0000E+00   8 .0000E+00
    9 .0000E+00   10 .0000E+00   11 .0000E+00   12 .0000E+00   13 .0000E+00
14 .0000E+00   15 .0000E+00   16 .0000E+00
   17 .0000E+00   18 .0000E+00   19 .0000E+00   20 .0000E+00   21 .0000E+00
22 .0000E+00   23 .0000E+00   24 .0000E+00
                                            DAY OF WEEK = SUNDAY
    1 .0000E+00   2 .0000E+00   3 .0000E+00   4 .0000E+00   5 .0000E+00
6 .0000E+00   7 .0000E+00   8 .0000E+00
    9 .0000E+00   10 .0000E+00   11 .0000E+00   12 .0000E+00   13 .0000E+00
14 .0000E+00   15 .0000E+00   16 .0000E+00
   17 .0000E+00   18 .0000E+00   19 .0000E+00   20 .0000E+00   21 .0000E+00
22 .0000E+00   23 .0000E+00   24 .0000E+00

 *** MODELOPTs: RegDFAULT CONC ELEV FLGPOL URBAN ADJ_U*

                  * SOURCE EMISSION RATE SCALARS WHICH VARY DIURNALLY AND BY DAY
OF WEEK (HRDOW) *

 SOURCE ID = VOL30   ; SOURCE TYPE = VOLUME   :
  HOUR   SCALAR   HOUR   SCALAR   HOUR   SCALAR   HOUR   SCALAR   HOUR   SCALAR
HOUR   SCALAR   HOUR   SCALAR   HOUR   SCALAR
 -
- -
                                            DAY OF WEEK = WEEKDAY
    1 .0000E+00   2 .0000E+00   3 .0000E+00   4 .0000E+00   5 .0000E+00
6 .0000E+00   7 .0000E+00   8 .0000E+00
    9 .1000E+01   10 .1000E+01   11 .1000E+01   12 .1000E+01   13 .1000E+01
14 .1000E+01   15 .1000E+01   16 .1000E+01
   17 .0000E+00   18 .0000E+00   19 .0000E+00   20 .0000E+00   21 .0000E+00
22 .0000E+00   23 .0000E+00   24 .0000E+00
                                            DAY OF WEEK = SATURDAY
    1 .0000E+00   2 .0000E+00   3 .0000E+00   4 .0000E+00   5 .0000E+00
6 .0000E+00   7 .0000E+00   8 .0000E+00
    9 .0000E+00   10 .0000E+00   11 .0000E+00   12 .0000E+00   13 .0000E+00
14 .0000E+00   15 .0000E+00   16 .0000E+00
   17 .0000E+00   18 .0000E+00   19 .0000E+00   20 .0000E+00   21 .0000E+00
22 .0000E+00   23 .0000E+00   24 .0000E+00
                                            DAY OF WEEK = SUNDAY
    1 .0000E+00   2 .0000E+00   3 .0000E+00   4 .0000E+00   5 .0000E+00
6 .0000E+00   7 .0000E+00   8 .0000E+00
    9 .0000E+00   10 .0000E+00   11 .0000E+00   12 .0000E+00   13 .0000E+00
14 .0000E+00   15 .0000E+00   16 .0000E+00
   17 .0000E+00   18 .0000E+00   19 .0000E+00   20 .0000E+00   21 .0000E+00
22 .0000E+00   23 .0000E+00   24 .0000E+00

                   * SOURCE EMISSION RATE SCALARS WHICH VARY DIURNALLY AND BY DAY
OF WEEK (HRDOW) *

 SOURCE ID = VOL31   ; SOURCE TYPE = VOLUME   :
  HOUR   SCALAR   HOUR   SCALAR   HOUR   SCALAR   HOUR   SCALAR   HOUR   SCALAR
HOUR   SCALAR   HOUR   SCALAR   HOUR   SCALAR
 -
- -
                                                  DAY OF WEEK = WEEKDAY
    1 .0000E+00   2 .0000E+00   3 .0000E+00   4 .0000E+00   5 .0000E+00
6 .0000E+00   7 .0000E+00   8 .0000E+00
    9 .1000E+01   10 .1000E+01   11 .1000E+01   12 .1000E+01   13 .1000E+01
14 .1000E+01   15 .1000E+01   16 .1000E+01
   17 .0000E+00   18 .0000E+00   19 .0000E+00   20 .0000E+00   21 .0000E+00
22 .0000E+00   23 .0000E+00   24 .0000E+00
                                                  DAY OF WEEK = SATURDAY
    1 .0000E+00   2 .0000E+00   3 .0000E+00   4 .0000E+00   5 .0000E+00
6 .0000E+00   7 .0000E+00   8 .0000E+00
    9 .0000E+00   10 .0000E+00   11 .0000E+00   12 .0000E+00   13 .0000E+00
14 .0000E+00   15 .0000E+00   16 .0000E+00
   17 .0000E+00   18 .0000E+00   19 .0000E+00   20 .0000E+00   21 .0000E+00
22 .0000E+00   23 .0000E+00   24 .0000E+00
                                                  DAY OF WEEK = SUNDAY
    1 .0000E+00   2 .0000E+00   3 .0000E+00   4 .0000E+00   5 .0000E+00
6 .0000E+00   7 .0000E+00   8 .0000E+00
    9 .0000E+00   10 .0000E+00   11 .0000E+00   12 .0000E+00   13 .0000E+00
14 .0000E+00   15 .0000E+00   16 .0000E+00
   17 .0000E+00   18 .0000E+00   19 .0000E+00   20 .0000E+00   21 .0000E+00
22 .0000E+00   23 .0000E+00   24 .0000E+00

                   * SOURCE EMISSION RATE SCALARS WHICH VARY DIURNALLY AND BY DAY
OF WEEK (HRDOW) *

```
 SOURCE ID = VOL32         ; SOURCE TYPE = VOLUME    :
  HOUR   SCALAR   HOUR   SCALAR   HOUR   SCALAR   HOUR   SCALAR   HOUR   SCALAR
HOUR   SCALAR   HOUR   SCALAR   HOUR   SCALAR
 - - - - - - - - - - - - - - - - - - - - - - - - - - - - - - - - - - - - - - - - -
- - - - - - - - - - - - - - - - - - - - - - - - -
                                                 DAY OF WEEK = WEEKDAY
    1  .0000E+00    2  .0000E+00    3  .0000E+00    4  .0000E+00    5  .0000E+00
6  .0000E+00    7  .0000E+00    8  .0000E+00
    9  .1000E+01   10  .1000E+01   11  .1000E+01   12  .1000E+01   13  .1000E+01
14  .1000E+01   15  .1000E+01   16  .1000E+01
   17  .0000E+00   18  .0000E+00   19  .0000E+00   20  .0000E+00   21  .0000E+00
22  .0000E+00   23  .0000E+00   24  .0000E+00
                                                 DAY OF WEEK = SATURDAY
    1  .0000E+00    2  .0000E+00    3  .0000E+00    4  .0000E+00    5  .0000E+00
6  .0000E+00    7  .0000E+00    8  .0000E+00
    9  .0000E+00   10  .0000E+00   11  .0000E+00   12  .0000E+00   13  .0000E+00
14  .0000E+00   15  .0000E+00   16  .0000E+00
   17  .0000E+00   18  .0000E+00   19  .0000E+00   20  .0000E+00   21  .0000E+00
22  .0000E+00   23  .0000E+00   24  .0000E+00
                                                 DAY OF WEEK = SUNDAY
    1  .0000E+00    2  .0000E+00    3  .0000E+00    4  .0000E+00    5  .0000E+00
6  .0000E+00    7  .0000E+00    8  .0000E+00
    9  .0000E+00   10  .0000E+00   11  .0000E+00   12  .0000E+00   13  .0000E+00
14  .0000E+00   15  .0000E+00   16  .0000E+00
   17  .0000E+00   18  .0000E+00   19  .0000E+00   20  .0000E+00   21  .0000E+00
22  .0000E+00   23  .0000E+00   24  .0000E+00
↟ *** AERMOD - VERSION 23132  ***   ***
C:\Users\adadabhoy\Desktop\AERMOD\16056-Keller Crossing Construction ***
10/31/24
 *** AERMET - VERSION  16216 ***   ***
                       ***        17:24:18

                                  PAGE  37
 *** MODELOPTs:    RegDFAULT  CONC  ELEV  FLGPOL  URBAN  ADJ_U*

                   * SOURCE EMISSION RATE SCALARS WHICH VARY DIURNALLY AND BY DAY
OF WEEK (HRDOW) *

 SOURCE ID = VOL33         ; SOURCE TYPE = VOLUME    :
  HOUR   SCALAR   HOUR   SCALAR   HOUR   SCALAR   HOUR   SCALAR   HOUR   SCALAR
HOUR   SCALAR   HOUR   SCALAR   HOUR   SCALAR
 - - - - - - - - - - - - - - - - - - - - - - - - - - - - - - - - - - - - - - - - -
- - - - - - - - - - - - - - - - - - - - - - - - -
                                                 DAY OF WEEK = WEEKDAY
    1  .0000E+00    2  .0000E+00    3  .0000E+00    4  .0000E+00    5  .0000E+00
6  .0000E+00    7  .0000E+00    8  .0000E+00
    9  .1000E+01   10  .1000E+01   11  .1000E+01   12  .1000E+01   13  .1000E+01
14  .1000E+01   15  .1000E+01   16  .1000E+01
   17  .0000E+00   18  .0000E+00   19  .0000E+00   20  .0000E+00   21  .0000E+00
22  .0000E+00   23  .0000E+00   24  .0000E+00
```

*** DISCRETE CARTESIAN RECEPTORS ***
(X-COORD, Y-COORD, ZELEV, ZHILL, ZFLAG)
(METERS)

(490994.7, 3721839.7, 478.2, 575.0, 2.0); (490768.8, 3722080.3, 452.1, 576.0, 2.0);
(490567.1, 3720965.9, 450.9, 576.0, 2.0); (490533.3, 3721540.8, 461.6, 576.0, 2.0);
(490701.1, 3720792.0, 441.4, 576.0, 2.0); (491048.4, 3720789.5, 432.9, 576.0, 2.0);
(490963.6, 3720764.3, 433.9, 576.0, 2.0); (490863.1, 3720782.8, 436.7, 576.0, 2.0);
(490928.6, 3720708.5, 434.0, 576.0, 2.0); (490641.6, 3720741.3, 442.8, 576.0, 2.0);
(490651.4, 3720697.8, 441.6, 576.0, 2.0); (490646.6, 3720652.8, 441.9, 576.0, 2.0);
(490649.4, 3720558.0, 436.9, 576.0, 2.0); (490823.9, 3720607.7, 440.8, 576.0, 2.0);
(490562.0, 3720753.5, 450.3, 576.0, 2.0); (490575.1, 3720674.9, 450.3, 576.0, 2.0);
(490572.2, 3720590.2, 450.8, 576.0, 2.0); (490555.9, 3720504.3, 441.8, 576.0, 2.0);
(490535.2, 3720464.0, 439.3, 576.0, 2.0); (490648.4, 3720471.7, 432.3, 576.0, 2.0);
(490532.7, 3720398.4, 434.4, 576.0, 2.0); (490440.4, 3720352.2, 439.5, 576.0, 2.0);
(490434.7, 3720272.4, 435.1, 576.0, 2.0); (490437.5, 3720170.2, 431.6, 576.0, 2.0);
(491490.4, 3720272.0, 427.3, 775.0, 2.0); (491481.0, 3720254.9, 427.4, 775.0, 2.0);
(491614.2, 3721100.0, 437.0, 482.0, 2.0); (491847.2, 3721029.6, 435.0, 470.0, 2.0);
(491899.7, 3720738.4, 433.0, 775.0, 2.0); (491906.5, 3720898.4, 433.0, 775.0, 2.0);
(492053.0, 3720932.5, 434.0, 775.0, 2.0); (492001.8, 3721138.4, 442.1, 470.0, 2.0);
(490689.2, 3722151.2, 444.9, 576.0, 2.0); (490632.2, 3722325.5, 439.1, 576.0, 2.0);
(489877.9, 3721044.6, 470.2, 576.0, 2.0); (489945.5,

3720583.5,   455.9,   576.0,   2.0);
     (489937.6, 3720500.1,   452.9,   576.0,   2.0);   (489560.5,
3721030.2,   456.1,   576.0,   2.0);
     (489518.7, 3720971.2,   450.9,   576.0,   2.0);   (489434.5,
3720982.4,   450.2,   576.0,   2.0);
     (489773.4, 3721056.1,   462.8,   576.0,   2.0);   (489358.2,
3720774.9,   444.5,   576.0,   2.0);
     (490891.4, 3719938.2,   421.9,   521.0,   2.0);   (490864.9,
3719919.7,   421.9,   521.0,   2.0);
     (490741.8, 3719960.3,   422.4,   521.0,   2.0);   (490786.9,
3720019.2,   422.9,   521.0,   2.0);
     (490596.6, 3719989.0,   425.1,   521.0,   2.0);   (490587.9,
3719858.7,   423.2,   521.0,   2.0);
     (490549.6, 3719804.5,   422.7,   521.0,   2.0);   (490238.6,
3719517.9,   420.5,   420.5,   2.0);
     (490424.3, 3719425.0,   421.0,   421.0,   2.0);   (490308.8,
3719200.3,   418.8,   418.8,   2.0);
     (490102.0, 3719222.9,   426.8,   433.0,   2.0);   (489972.5,
3718850.7,   417.1,   417.1,   2.0);
     (489843.8, 3718704.8,   416.5,   416.5,   2.0);   (489802.4,
3718771.9,   419.1,   419.1,   2.0);
     (489700.7, 3718622.5,   418.5,   418.5,   2.0);   (489680.7,
3718596.0,   418.3,   418.3,   2.0);
     (489208.0, 3717735.3,   414.0,   414.0,   2.0);   (489528.0,
3718383.9,   414.0,   414.0,   2.0);
     (489606.4, 3718484.8,   416.0,   416.0,   2.0);   (489673.5,
3718465.7,   415.3,   415.3,   2.0);
     (489529.2, 3718196.8,   416.3,   416.3,   2.0);   (489417.0,
3718110.5,   417.9,   417.9,   2.0);
     (487564.2, 3715589.4,   402.0,   402.0,   2.0);   (487424.8,
3714959.0,   402.0,   402.0,   2.0);
     (487463.7, 3715137.1,   402.6,   402.6,   2.0);   (487386.5,
3714792.6,   402.0,   402.0,   2.0);
     (487898.8, 3715523.0,   408.8,   408.8,   2.0);   (492042.2,
3721310.2,   461.8,   470.0,   2.0);
     (492122.1, 3721351.7,   451.8,   472.0,   2.0);   (490186.5,
3720202.5,   438.0,   576.0,   2.0);
     (490094.9, 3720109.6,   440.0,   576.0,   2.0);   (488923.1,
3723371.0,   435.7,   435.7,   2.0);
     (488819.0, 3723279.8,   434.3,   436.0,   2.0);   (488823.3,
3723475.8,   438.1,   438.1,   2.0);
     (489326.0, 3721935.2,   441.0,   576.0,   2.0);   (489908.6,
3720126.2,   433.0,   576.0,   2.0);

*** METEOROLOGICAL DAYS SELECTED FOR PROCESSING ***

(1=YES; 0=NO)

```
           1 1 1 1 1 1 1 1 1 1   1 1 1 1 1 1 1 1 1 1   1 1 1 1 1 1 1 1 1 1   1 1 1
1 1 1 1 1 1   1 1 1 1 1 1 1 1 1 1
           1 1 1 1 1 1 1 1 1 1   1 1 1 1 1 1 1 1 1 1   1 1 1 1 1 1 1 1 1 1   1 1 1
1 1 1 1 1 1   1 1 1 1 1 1 1 1 1 1
           1 1 1 1 1 1 1 1 1 1   1 1 1 1 1 1 1 1 1 1   1 1 1 1 1 1 1 1 1 1   1 1 1
1 1 1 1 1 1   1 1 1 1 1 1 1 1 1 1
           1 1 1 1 1 1 1 1 1 1   1 1 1 1 1 1 1 1 1 1   1 1 1 1 1 1 1 1 1 1   1 1 1
1 1 1 1 1 1   1 1 1 1 1 1 1 1 1 1
           1 1 1 1 1 1 1 1 1 1   1 1 1 1 1 1 1 1 1 1   1 1 1 1 1 1 1 1 1 1   1 1 1
1 1 1 1 1 1   1 1 1 1 1 1 1 1 1 1
           1 1 1 1 1 1 1 1 1 1   1 1 1 1 1 1 1 1 1 1   1 1 1 1 1 1 1 1 1 1   1 1 1
1 1 1 1 1 1   1 1 1 1 1 1 1 1 1 1
           1 1 1 1 1 1 1 1 1 1   1 1 1 1 1 1 1 1 1 1   1 1 1 1 1 1 1 1 1 1   1 1 1
1 1 1 1 1 1   1 1 1 1 1 1 1 1 1 1
           1 1 1 1 1 1 1 1 1 1   1 1 1 1 1 1 1 1 1 1   1 1 1 1 1 1 1 1 1 1   1 1 1
1 1 1 1 1 1   1 1 1 1 1 1 1 1 1 1
           1 1 1 1 1 1 1 1 1 1   1 1 1 1 1
```

NOTE: METEOROLOGICAL DATA ACTUALLY PROCESSED WILL ALSO DEPEND ON WHAT IS INCLUDED IN THE DATA FILE.

*** UPPER BOUND OF FIRST THROUGH FIFTH WIND SPEED CATEGORIES ***

(METERS/SEC)

1.54, 3.09, 5.14, 8.23, 10.80,

*** UP TO THE FIRST 24 HOURS OF METEOROLOGICAL DATA ***

```
   Surface file:   PERI_V9_ADJU\PERI_v9.SFC
                 Met Version:  16216
   Profile file:   PERI_V9_ADJU\PERI_v9.PFL

   Surface format: FREE
```

Profile format: FREE

Surface station no.: 3171 Upper air station no.: 3190
Name: UNKNOWN Name: UNKNOWN

Year: 2010 Year: 2010

First 24 hours of scalar data

YR	MO	DY	JDY	HR	H0	U*	W*	DT/DZ	ZICNV	ZIMCH	M-O LEN	Z0	BOWEN	ALBEDO	REF WS	WD	HT	REF TA	HT
10	01	01	1	01	-7.9	0.125	-9.000	-9.000	-999.	106.	21.2	0.19	0.61	1.00	1.30	335.	9.1	282.5	5.5
10	01	01	1	02	-3.9	0.088	-9.000	-9.000	-999.	62.	15.1	0.19	0.61	1.00	0.90	142.	9.1	280.9	5.5
10	01	01	1	03	-3.9	0.088	-9.000	-9.000	-999.	62.	15.1	0.19	0.61	1.00	0.90	324.	9.1	280.4	5.5
10	01	01	1	04	-1.3	0.064	-9.000	-9.000	-999.	39.	18.3	0.19	0.61	1.00	0.40	294.	9.1	278.8	5.5
10	01	01	1	05	-3.9	0.088	-9.000	-9.000	-999.	62.	15.0	0.19	0.61	1.00	0.90	205.	9.1	278.1	5.5
10	01	01	1	06	-1.3	0.065	-9.000	-9.000	-999.	39.	18.3	0.19	0.61	1.00	0.40	3.	9.1	277.0	5.5
10	01	01	1	07	-8.0	0.125	-9.000	-9.000	-999.	106.	21.0	0.19	0.61	1.00	1.30	99.	9.1	277.0	5.5
10	01	01	1	08	-3.3	0.086	-9.000	-9.000	-999.	61.	16.8	0.19	0.61	0.54	0.90	319.	9.1	278.8	5.5
10	01	01	1	09	20.1	0.128	0.307	0.010	49.	110.	-9.0	0.19	0.61	0.33	0.90	239.	9.1	284.2	5.5
10	01	01	1	10	56.7	0.087	0.560	0.010	107.	62.	-1.0	0.19	0.61	0.26	0.40	188.	9.1	289.2	5.5
10	01	01	1	11	81.5	0.323	0.867	0.008	277.	441.	-35.9	0.19	0.61	0.23	2.70	310.	9.1	290.9	5.5
10	01	01	1	12	97.1	0.281	1.058	0.008	421.	357.	-19.7	0.19	0.61	0.22	2.20	357.	9.1	293.1	5.5
10	01	01	1	13	92.2	0.279	1.117	0.008	523.	354.	-20.4	0.19	0.61	0.22	2.20	356.	9.1	293.8	5.5
10	01	01	1	14	77.6	0.275	1.102	0.008	595.	347.	-23.2	0.19	0.61	0.23	2.20	50.	9.1	294.2	5.5
10	01	01	1	15	54.9	0.230	1.006	0.008	640.	266.	-19.2	0.19	0.61	0.27	1.80	53.	9.1	293.8	5.5
10	01	01	1	16	12.3	0.206	0.613	0.008	648.	225.	-61.5	0.19	0.61	0.36	1.80	11.	9.1	292.5	5.5
10	01	01	1	17	-3.6	0.087	-9.000	-9.000	-999.	71.	15.6	0.19	0.61	0.64	0.90	351.	9.1	290.4	5.5
10	01	01	1	18	-3.8	0.087	-9.000	-9.000	-999.	62.	15.2	0.19	0.61	1.00	0.90	186.	9.1	287.5	5.5
10	01	01	1	19	-3.8	0.087	-9.000	-9.000	-999.	62.	15.2	0.19	0.61						

```
1.00    0.90  275.    9.1  285.9    5.5
 10 01 01   1 20   -1.2  0.064 -9.000 -9.000 -999.   39.     18.1  0.19   0.61
1.00    0.40  181.    9.1  285.4    5.5
 10 01 01   1 21   -7.8  0.125 -9.000 -9.000 -999.  106.     21.3  0.19   0.61
1.00    1.30  318.    9.1  284.9    5.5
 10 01 01   1 22   -3.8  0.088 -9.000 -9.000 -999.   62.     15.1  0.19   0.61
1.00    0.90  196.    9.1  283.1    5.5
 10 01 01   1 23   -3.8  0.088 -9.000 -9.000 -999.   62.     15.1  0.19   0.61
1.00    0.90  330.    9.1  281.4    5.5
 10 01 01   1 24   -7.9  0.125 -9.000 -9.000 -999.  106.     21.2  0.19   0.61
1.00    1.30  332.    9.1  280.9    5.5


 First hour of profile data
 YR MO DY HR HEIGHT F  WDIR    WSPD AMB_TMP sigmaA  sigmaW  sigmaV
 10 01 01 01    5.5 0 -999.  -99.00   282.6   99.0  -99.00  -99.00
 10 01 01 01    9.1 1  335.    1.30  -999.0   99.0  -99.00  -99.00

 F indicates top of profile (=1) or below (=0)
 *** AERMOD - VERSION 23132  ***   ***
C:\Users\adadabhoy\Desktop\AERMOD\16056-Keller Crossing Construction ***
10/31/24
 *** AERMET - VERSION  16216 ***   ***
                       ***        17:24:18

                                  PAGE  42
 *** MODELOPTs:    RegDFAULT  CONC  ELEV  FLGPOL  URBAN  ADJ_U*

                              *** THE   1ST HIGHEST 24-HR AVERAGE CONCENTRATION
VALUES FOR SOURCE GROUP:  ALL      ***
                                 INCLUDING SOURCE(S):     VOL2        , VOL3
 , VOL4        , VOL5        , VOL6        ,
                 VOL7        , VOL8        , VOL9        , VOL10       , VOL11
 , VOL12       , VOL13       , VOL14       ,
                 VOL15       , VOL16       , VOL17       , VOL18       , VOL19
 , VOL20       , VOL21       , VOL22       ,
                 VOL23       , VOL24       , VOL25       , VOL26       , VOL27
 , VOL28       , VOL29       ,  . . .      ,

                                             *** DISCRETE CARTESIAN RECEPTOR POINTS
***

                                          ** CONC OF PM_10    IN MICROGRAMS/M**3
                    **

      X-COORD (M)  Y-COORD (M)        CONC     (YYMMDDHH)              X-COORD (M)
Y-COORD (M)        CONC     (YYMMDDHH)
 - - - - - - - - - - - - - - - - - - - - - - - - - - - - - - - - - - - - - - - - - -
- - - - - - - - - - - - - - - - - - - - - - - - - - - - - -
        490994.73   3721839.68        0.32203c (10121724)               490768.78
```

```
3722080.32        0.18036c (10121724)
       490567.13   3720965.89        0.49277  (10121524)                490533.29
3721540.84        0.58895  (10121524)
       490701.15   3720792.03        0.64867c (11010324)                491048.40
3720789.53        0.64907  (16122224)
       490963.65   3720764.28        0.51510  (16122224)                490863.15
3720782.78        0.60421  (16122224)
       490928.65   3720708.53        0.38951  (16122224)                490641.65
3720741.28        0.38235c (11010324)
       490651.40   3720697.78        0.31178c (15012824)                490646.65
3720652.77        0.26212c (15012824)
       490649.40   3720558.02        0.19463c (15012824)                490823.91
3720607.70        0.26956  (16122224)
       490562.05   3720753.46        0.32051c (15012824)                490575.08
3720674.89        0.26279c (15012824)
       490572.23   3720590.21        0.20395c (15012824)                490555.94
3720504.30        0.16232c (15012824)
       490535.18   3720464.00        0.14631c (15012824)                490648.36
3720471.74        0.15504c (15012824)
       490532.74   3720398.45        0.12719c (15012824)                490440.39
3720352.21        0.11328b (14012924)
       490434.69   3720272.41        0.10301b (14012924)                490437.54
3720170.22        0.09082b (14012924)
       491490.37   3720272.00        0.11564  (16122224)                491481.01
3720254.91        0.11650  (16122224)
       491614.21   3721100.05        0.28449  (14120124)                491847.19
3721029.65        0.12285  (14040124)
       491899.71   3720738.36        0.08933  (14120124)                491906.48
3720898.39        0.09292  (15111624)
       492052.98   3720932.52        0.07779  (14040124)                492001.79
3721138.44        0.10786  (14040124)
       490689.25   3722151.20        0.15211  (11121924)                490632.24
3722325.48        0.11906  (11121924)
       489877.88   3721044.61        0.11277  (11012424)                489945.52
3720583.53        0.11117c (10122124)
       489937.63   3720500.10        0.11172c (10122124)                489560.52
3721030.19        0.09759  (11012424)
       489518.74   3720971.17        0.09705  (11012424)                489434.51
3720982.44        0.09329  (11012424)
       489773.40   3721056.06        0.10740  (11012424)                489358.25
3720774.87        0.08829  (11012424)
       490891.44   3719938.24        0.08178  (16122224)                490864.92
3719919.67        0.07568c (16031824)
       490741.78   3719960.31        0.07999c (16031824)                490786.86
3720019.21        0.08261c (16031824)
       490596.57   3719989.02        0.08055  (10111724)                490587.94
3719858.69        0.07551  (10111724)
       490549.61   3719804.54        0.07365  (10111724)                490238.59
3719517.86        0.06195c (14012224)
       490424.29   3719425.00        0.06325  (10111724)                490308.81
```

```
 3719200.29        0.05838  (10111724)
       490102.04   3719222.92        0.05560c (14012224)               489972.52
 3718850.74        0.04891  (10111724)
       489843.78   3718704.83        0.04642c (14012224)               489802.43
 3718771.93        0.04750c (14012224)
       489700.70   3718622.48        0.04550c (14012224)               489680.74
 3718596.00        0.04516c (14012224)
       489207.97   3717735.32        0.03686c (14012224)               489528.03
 3718383.93        0.04251c (14012224)
       489606.39   3718484.85        0.04374c (14012224)               489673.48
 3718465.68        0.04351c (14012224)
       489529.16   3718196.76        0.04075c (14012224)               489416.97
 3718110.50        0.04010c (14012224)
       487564.20   3715589.39        0.02446c (14012224)               487424.79
 3714958.98        0.02359c (14012224)
       487463.69   3715137.14        0.02393c (14012224)               487386.45
 3714792.65        0.02325c (14012224)
       487898.78   3715522.96        0.02571c (14012224)               492042.17
 3721310.23        0.11056  (14040124)
       492122.06   3721351.67        0.09319  (14040124)               490186.46
 3720202.53        0.09616b (14012924)
       490094.91   3720109.65        0.08919b (14012924)               488923.07
 3723371.05        0.06214c (14010324)
       488819.02   3723279.83        0.05802c (14010324)               488823.30
 3723475.81        0.06023c (14010324)
       489325.95   3721935.18        0.12089  (10121524)               489908.59
 3720126.24        0.08508b (14012924)
 *** AERMOD - VERSION 23132  ***   ***
C:\Users\adadabhoy\Desktop\AERMOD\16056-Keller Crossing Construction ***
10/31/24
 *** AERMET - VERSION  16216 ***   ***
                       ***        17:24:18

                                  PAGE  43
 *** MODELOPTs:    RegDFAULT  CONC  ELEV  FLGPOL  URBAN  ADJ_U*

                                                *** THE SUMMARY OF HIGHEST 24-HR
RESULTS ***


                                   ** CONC OF PM_10    IN MICROGRAMS/M**3
              **

                                                        DATE
                                        NETWORK
GROUP ID                           AVERAGE CONC     (YYMMDDHH)             RECEPTOR
(XR, YR, ZELEV, ZHILL, ZFLAG)    OF TYPE  GRID-ID
- - - - - - - - - - - - - - - - - - - - - - - - - - - - - - - - - - - - - - - - - - -
- - - - - - - - - - - - - - - - - - - - - - - - - - - - -
```

```
ALL      HIGH   1ST HIGH VALUE IS       0.64907  ON 16122224: AT (  491048.40,
3720789.53,   432.87,   576.00,    2.00)  DC


 *** RECEPTOR TYPES:  GC = GRIDCART
                      GP = GRIDPOLR
                      DC = DISCCART
                      DP = DISCPOLR
 *** AERMOD - VERSION 23132  ***   ***
C:\Users\adadabhoy\Desktop\AERMOD\16056-Keller Crossing Construction ***
10/31/24
 *** AERMET - VERSION  16216 ***   ***
                       ***        17:24:18

                                  PAGE  44
 *** MODELOPTs:    RegDFAULT  CONC  ELEV  FLGPOL  URBAN  ADJ_U*

 *** Message Summary : AERMOD Model Execution ***

  --------- Summary of Total Messages --------

 A Total of            0 Fatal Error Message(s)
 A Total of            4 Warning Message(s)
 A Total of         2028 Informational Message(s)

 A Total of        43824 Hours Were Processed

 A Total of          978 Calm Hours Identified

 A Total of         1050 Missing Hours Identified (  2.40 Percent)


    ******** FATAL ERROR MESSAGES ********
               ***  NONE  ***


    ********   WARNING MESSAGES   ********
 ME W186     630       MEOPEN: THRESH_1MIN 1-min ASOS wind speed threshold used
      0.50
 ME W187     630       MEOPEN: ADJ_U* Option for Stable Low Winds used in AERMET

 MX W450   17521       CHKDAT: Record Out of Sequence in Meteorological File at:
  14010101
 MX W450   17521       CHKDAT: Record Out of Sequence in Meteorological File at:
2 year gap

    ***********************************
    *** AERMOD Finishes Successfully ***
    ***********************************
**
```

```
**************************************
**
** AERMOD Input Produced by:
** AERMOD View Ver. 12.0.0
** Lakes Environmental Software Inc.
** Date: 10/31/2024
** File: C:\Users\adadabhoy\Desktop\AERMOD\16056-Keller Crossing Construction\Cons
LST PM25\Cons LST PM25.ADI
**
**************************************
**
**
**************************************
** AERMOD Control Pathway
**************************************
**
**
CO STARTING
   TITLEONE C:\Users\adadabhoy\Desktop\AERMOD\16056-Keller Crossing Construction
   MODELOPT DFAULT CONC
   AVERTIME 24
   URBANOPT 2189641 County_of_Riverside
   POLLUTID PM_2.5
   FLAGPOLE 2.00
   RUNORNOT RUN
   ERRORFIL "Cons LST PM25.err"
CO FINISHED
**
**************************************
** AERMOD Source Pathway
**************************************
**
**
SO STARTING
** Source Location **
** Source ID - Type - X Coord. - Y Coord. **
   LOCATION VOL2         VOLUME     491245.498  3720910.257      437.140
   LOCATION VOL3         VOLUME     491281.580  3720991.153      438.760
   LOCATION VOL4         VOLUME     491317.807  3721040.422      438.100
   LOCATION VOL5         VOLUME     491385.914  3721095.487      437.000
   LOCATION VOL6         VOLUME     491419.243  3721186.779      439.070
   LOCATION VOL7         VOLUME     491471.410  3721244.742      444.920
   LOCATION VOL8         VOLUME     491513.433  3721307.053      453.550
   LOCATION VOL9         VOLUME     491578.642  3721379.507      455.530
   LOCATION VOL10        VOLUME     491646.749  3721467.901      449.530
   LOCATION VOL11        VOLUME     491066.463  3720905.514      437.660
   LOCATION VOL12        VOLUME     490886.379  3720906.566      445.370
   LOCATION VOL13        VOLUME     490704.846  3720902.218      445.600
   LOCATION VOL14        VOLUME     490703.397  3721076.649      456.790
   LOCATION VOL15        VOLUME     490697.600  3721262.131      463.130
```

```
   LOCATION VOL16        VOLUME     490694.702  3721443.266      458.580
   LOCATION VOL17        VOLUME     490883.083  3721085.343      447.140
   LOCATION VOL18        VOLUME     491067.116  3721083.894      448.540
   LOCATION VOL19        VOLUME     490880.185  3721265.030      458.400
   LOCATION VOL20        VOLUME     490874.388  3721443.266      462.630
   LOCATION VOL21        VOLUME     491055.524  3721441.817      466.170
   LOCATION VOL22        VOLUME     491055.524  3721265.030      457.210
   LOCATION VOL23        VOLUME     491216.372  3721088.242      450.790
   LOCATION VOL24        VOLUME     491235.210  3721269.377      452.670
   LOCATION VOL25        VOLUME     491238.108  3721441.817      449.400
   LOCATION VOL26        VOLUME     491411.997  3721360.669      451.460
   LOCATION VOL27        VOLUME     491416.345  3721543.253      471.140
   LOCATION VOL28        VOLUME     490691.804  3721541.804      461.860
   LOCATION VOL29        VOLUME     490872.939  3721541.804      463.880
   LOCATION VOL30        VOLUME     491048.278  3721540.355      468.370
   LOCATION VOL31        VOLUME     491227.964  3721541.804      454.100
   LOCATION VOL32        VOLUME     491598.929  3721543.253      460.300
   LOCATION VOL33        VOLUME     491772.819  3721546.151      456.910
   LOCATION PAREA1       AREAPOLY   490600.723  3721632.639      463.000
** Source Parameters **
   SRCPARAM VOL2         0.0017132142     5.000    41.114     1.400
   SRCPARAM VOL3         0.0017132142     5.000    41.114     1.400
   SRCPARAM VOL4         0.0017132142     5.000    41.114     1.400
   SRCPARAM VOL5         0.0017132142     5.000    41.114     1.400
   SRCPARAM VOL6         0.0017132142     5.000    41.114     1.400
   SRCPARAM VOL7         0.0017132142     5.000    41.114     1.400
   SRCPARAM VOL8         0.0017132142     5.000    41.114     1.400
   SRCPARAM VOL9         0.0017132142     5.000    41.114     1.400
   SRCPARAM VOL10        0.0017132142     5.000    41.114     1.400
   SRCPARAM VOL11        0.0017132142     5.000    41.114     1.400
   SRCPARAM VOL12        0.0017132142     5.000    41.114     1.400
   SRCPARAM VOL13        0.0017132142     5.000    41.114     1.400
   SRCPARAM VOL14        0.0017132142     5.000    41.114     1.400
   SRCPARAM VOL15        0.0017132142     5.000    41.114     1.400
   SRCPARAM VOL16        0.0017132142     5.000    41.114     1.400
   SRCPARAM VOL17        0.0017132142     5.000    41.114     1.400
   SRCPARAM VOL18        0.0017132142     5.000    41.114     1.400
   SRCPARAM VOL19        0.0017132142     5.000    41.114     1.400
   SRCPARAM VOL20        0.0017132142     5.000    41.114     1.400
   SRCPARAM VOL21        0.0017132142     5.000    41.114     1.400
   SRCPARAM VOL22        0.0017132142     5.000    41.114     1.400
   SRCPARAM VOL23        0.0017132142     5.000    41.114     1.400
   SRCPARAM VOL24        0.0017132142     5.000    41.114     1.400
   SRCPARAM VOL25        0.0017132142     5.000    41.114     1.400
   SRCPARAM VOL26        0.0017132142     5.000    41.114     1.400
   SRCPARAM VOL27        0.0017132142     5.000    41.114     1.400
   SRCPARAM VOL28        0.0017132142     5.000    41.114     1.400
   SRCPARAM VOL29        0.0017132142     5.000    41.114     1.400
   SRCPARAM VOL30        0.0017132142     5.000    41.114     1.400
   SRCPARAM VOL31        0.0017132142     5.000    41.114     1.400
```

```
   SRCPARAM VOL32        0.0017132142     5.000    41.114     1.400
   SRCPARAM VOL33        0.0017132142     5.000    41.114     1.400
   SRCPARAM PAREA1       9.046E-08     0.000         5     1.000
   AREAVERT PAREA1       490600.723 3721632.639 490610.008 3720807.507
   AREAVERT PAREA1       491284.271 3720809.829 491866.853 3721639.602
   AREAVERT PAREA1       490601.884 3721636.120
   URBANSRC ALL

** Variable Emissions Type: "By Hour / Day (HRDOW)"
** Variable Emission Scenario: "Scenario 1"
** WeekDays:
   EMISFACT VOL2         HRDOW 0.0 0.0 0.0 0.0 0.0 0.0
   EMISFACT VOL2         HRDOW 0.0 0.0 1.0 1.0 1.0 1.0
   EMISFACT VOL2         HRDOW 1.0 1.0 1.0 1.0 0.0 0.0
   EMISFACT VOL2         HRDOW 0.0 0.0 0.0 0.0 0.0 0.0
** Saturday:
   EMISFACT VOL2         HRDOW 0.0 0.0 0.0 0.0 0.0 0.0
   EMISFACT VOL2         HRDOW 0.0 0.0 0.0 0.0 0.0 0.0
   EMISFACT VOL2         HRDOW 0.0 0.0 0.0 0.0 0.0 0.0
   EMISFACT VOL2         HRDOW 0.0 0.0 0.0 0.0 0.0 0.0
** Sunday:
   EMISFACT VOL2         HRDOW 0.0 0.0 0.0 0.0 0.0 0.0
   EMISFACT VOL2         HRDOW 0.0 0.0 0.0 0.0 0.0 0.0
   EMISFACT VOL2         HRDOW 0.0 0.0 0.0 0.0 0.0 0.0
   EMISFACT VOL2         HRDOW 0.0 0.0 0.0 0.0 0.0 0.0
** WeekDays:
   EMISFACT VOL3         HRDOW 0.0 0.0 0.0 0.0 0.0 0.0
   EMISFACT VOL3         HRDOW 0.0 0.0 1.0 1.0 1.0 1.0
   EMISFACT VOL3         HRDOW 1.0 1.0 1.0 1.0 0.0 0.0
   EMISFACT VOL3         HRDOW 0.0 0.0 0.0 0.0 0.0 0.0
** Saturday:
   EMISFACT VOL3         HRDOW 0.0 0.0 0.0 0.0 0.0 0.0
   EMISFACT VOL3         HRDOW 0.0 0.0 0.0 0.0 0.0 0.0
   EMISFACT VOL3         HRDOW 0.0 0.0 0.0 0.0 0.0 0.0
   EMISFACT VOL3         HRDOW 0.0 0.0 0.0 0.0 0.0 0.0
** Sunday:
   EMISFACT VOL3         HRDOW 0.0 0.0 0.0 0.0 0.0 0.0
   EMISFACT VOL3         HRDOW 0.0 0.0 0.0 0.0 0.0 0.0
   EMISFACT VOL3         HRDOW 0.0 0.0 0.0 0.0 0.0 0.0
   EMISFACT VOL3         HRDOW 0.0 0.0 0.0 0.0 0.0 0.0
** WeekDays:
   EMISFACT VOL4         HRDOW 0.0 0.0 0.0 0.0 0.0 0.0
   EMISFACT VOL4         HRDOW 0.0 0.0 1.0 1.0 1.0 1.0
   EMISFACT VOL4         HRDOW 1.0 1.0 1.0 1.0 0.0 0.0
   EMISFACT VOL4         HRDOW 0.0 0.0 0.0 0.0 0.0 0.0
** Saturday:
   EMISFACT VOL4         HRDOW 0.0 0.0 0.0 0.0 0.0 0.0
   EMISFACT VOL4         HRDOW 0.0 0.0 0.0 0.0 0.0 0.0
   EMISFACT VOL4         HRDOW 0.0 0.0 0.0 0.0 0.0 0.0
   EMISFACT VOL4         HRDOW 0.0 0.0 0.0 0.0 0.0 0.0
```

```
** Sunday:
   EMISFACT VOL4         HRDOW 0.0 0.0 0.0 0.0 0.0 0.0
   EMISFACT VOL4         HRDOW 0.0 0.0 0.0 0.0 0.0 0.0
   EMISFACT VOL4         HRDOW 0.0 0.0 0.0 0.0 0.0 0.0
   EMISFACT VOL4         HRDOW 0.0 0.0 0.0 0.0 0.0 0.0
** WeekDays:
   EMISFACT VOL5         HRDOW 0.0 0.0 0.0 0.0 0.0 0.0
   EMISFACT VOL5         HRDOW 0.0 0.0 1.0 1.0 1.0 1.0
   EMISFACT VOL5         HRDOW 1.0 1.0 1.0 1.0 0.0 0.0
   EMISFACT VOL5         HRDOW 0.0 0.0 0.0 0.0 0.0 0.0
** Saturday:
   EMISFACT VOL5         HRDOW 0.0 0.0 0.0 0.0 0.0 0.0
   EMISFACT VOL5         HRDOW 0.0 0.0 0.0 0.0 0.0 0.0
   EMISFACT VOL5         HRDOW 0.0 0.0 0.0 0.0 0.0 0.0
   EMISFACT VOL5         HRDOW 0.0 0.0 0.0 0.0 0.0 0.0
** Sunday:
   EMISFACT VOL5         HRDOW 0.0 0.0 0.0 0.0 0.0 0.0
   EMISFACT VOL5         HRDOW 0.0 0.0 0.0 0.0 0.0 0.0
   EMISFACT VOL5         HRDOW 0.0 0.0 0.0 0.0 0.0 0.0
   EMISFACT VOL5         HRDOW 0.0 0.0 0.0 0.0 0.0 0.0
** WeekDays:
   EMISFACT VOL6         HRDOW 0.0 0.0 0.0 0.0 0.0 0.0
   EMISFACT VOL6         HRDOW 0.0 0.0 1.0 1.0 1.0 1.0
   EMISFACT VOL6         HRDOW 1.0 1.0 1.0 1.0 0.0 0.0
   EMISFACT VOL6         HRDOW 0.0 0.0 0.0 0.0 0.0 0.0
** Saturday:
   EMISFACT VOL6         HRDOW 0.0 0.0 0.0 0.0 0.0 0.0
   EMISFACT VOL6         HRDOW 0.0 0.0 0.0 0.0 0.0 0.0
   EMISFACT VOL6         HRDOW 0.0 0.0 0.0 0.0 0.0 0.0
   EMISFACT VOL6         HRDOW 0.0 0.0 0.0 0.0 0.0 0.0
** Sunday:
   EMISFACT VOL6         HRDOW 0.0 0.0 0.0 0.0 0.0 0.0
   EMISFACT VOL6         HRDOW 0.0 0.0 0.0 0.0 0.0 0.0
   EMISFACT VOL6         HRDOW 0.0 0.0 0.0 0.0 0.0 0.0
   EMISFACT VOL6         HRDOW 0.0 0.0 0.0 0.0 0.0 0.0
** WeekDays:
   EMISFACT VOL7         HRDOW 0.0 0.0 0.0 0.0 0.0 0.0
   EMISFACT VOL7         HRDOW 0.0 0.0 1.0 1.0 1.0 1.0
   EMISFACT VOL7         HRDOW 1.0 1.0 1.0 1.0 0.0 0.0
   EMISFACT VOL7         HRDOW 0.0 0.0 0.0 0.0 0.0 0.0
** Saturday:
   EMISFACT VOL7         HRDOW 0.0 0.0 0.0 0.0 0.0 0.0
   EMISFACT VOL7         HRDOW 0.0 0.0 0.0 0.0 0.0 0.0
   EMISFACT VOL7         HRDOW 0.0 0.0 0.0 0.0 0.0 0.0
   EMISFACT VOL7         HRDOW 0.0 0.0 0.0 0.0 0.0 0.0
** Sunday:
   EMISFACT VOL7         HRDOW 0.0 0.0 0.0 0.0 0.0 0.0
   EMISFACT VOL7         HRDOW 0.0 0.0 0.0 0.0 0.0 0.0
   EMISFACT VOL7         HRDOW 0.0 0.0 0.0 0.0 0.0 0.0
   EMISFACT VOL7         HRDOW 0.0 0.0 0.0 0.0 0.0 0.0
```

```
** WeekDays:
   EMISFACT VOL8         HRDOW 0.0 0.0 0.0 0.0 0.0 0.0
   EMISFACT VOL8         HRDOW 0.0 0.0 1.0 1.0 1.0 1.0
   EMISFACT VOL8         HRDOW 1.0 1.0 1.0 1.0 0.0 0.0
   EMISFACT VOL8         HRDOW 0.0 0.0 0.0 0.0 0.0 0.0
** Saturday:
   EMISFACT VOL8         HRDOW 0.0 0.0 0.0 0.0 0.0 0.0
   EMISFACT VOL8         HRDOW 0.0 0.0 0.0 0.0 0.0 0.0
   EMISFACT VOL8         HRDOW 0.0 0.0 0.0 0.0 0.0 0.0
   EMISFACT VOL8         HRDOW 0.0 0.0 0.0 0.0 0.0 0.0
** Sunday:
   EMISFACT VOL8         HRDOW 0.0 0.0 0.0 0.0 0.0 0.0
   EMISFACT VOL8         HRDOW 0.0 0.0 0.0 0.0 0.0 0.0
   EMISFACT VOL8         HRDOW 0.0 0.0 0.0 0.0 0.0 0.0
   EMISFACT VOL8         HRDOW 0.0 0.0 0.0 0.0 0.0 0.0
** WeekDays:
   EMISFACT VOL9         HRDOW 0.0 0.0 0.0 0.0 0.0 0.0
   EMISFACT VOL9         HRDOW 0.0 0.0 1.0 1.0 1.0 1.0
   EMISFACT VOL9         HRDOW 1.0 1.0 1.0 1.0 0.0 0.0
   EMISFACT VOL9         HRDOW 0.0 0.0 0.0 0.0 0.0 0.0
** Saturday:
   EMISFACT VOL9         HRDOW 0.0 0.0 0.0 0.0 0.0 0.0
   EMISFACT VOL9         HRDOW 0.0 0.0 0.0 0.0 0.0 0.0
   EMISFACT VOL9         HRDOW 0.0 0.0 0.0 0.0 0.0 0.0
   EMISFACT VOL9         HRDOW 0.0 0.0 0.0 0.0 0.0 0.0
** Sunday:
   EMISFACT VOL9         HRDOW 0.0 0.0 0.0 0.0 0.0 0.0
   EMISFACT VOL9         HRDOW 0.0 0.0 0.0 0.0 0.0 0.0
   EMISFACT VOL9         HRDOW 0.0 0.0 0.0 0.0 0.0 0.0
   EMISFACT VOL9         HRDOW 0.0 0.0 0.0 0.0 0.0 0.0
** WeekDays:
   EMISFACT VOL10        HRDOW 0.0 0.0 0.0 0.0 0.0 0.0
   EMISFACT VOL10        HRDOW 0.0 0.0 1.0 1.0 1.0 1.0
   EMISFACT VOL10        HRDOW 1.0 1.0 1.0 1.0 0.0 0.0
   EMISFACT VOL10        HRDOW 0.0 0.0 0.0 0.0 0.0 0.0
** Saturday:
   EMISFACT VOL10        HRDOW 0.0 0.0 0.0 0.0 0.0 0.0
   EMISFACT VOL10        HRDOW 0.0 0.0 0.0 0.0 0.0 0.0
   EMISFACT VOL10        HRDOW 0.0 0.0 0.0 0.0 0.0 0.0
   EMISFACT VOL10        HRDOW 0.0 0.0 0.0 0.0 0.0 0.0
** Sunday:
   EMISFACT VOL10        HRDOW 0.0 0.0 0.0 0.0 0.0 0.0
   EMISFACT VOL10        HRDOW 0.0 0.0 0.0 0.0 0.0 0.0
   EMISFACT VOL10        HRDOW 0.0 0.0 0.0 0.0 0.0 0.0
   EMISFACT VOL10        HRDOW 0.0 0.0 0.0 0.0 0.0 0.0
** WeekDays:
   EMISFACT VOL11        HRDOW 0.0 0.0 0.0 0.0 0.0 0.0
   EMISFACT VOL11        HRDOW 0.0 0.0 1.0 1.0 1.0 1.0
   EMISFACT VOL11        HRDOW 1.0 1.0 1.0 1.0 0.0 0.0
   EMISFACT VOL11        HRDOW 0.0 0.0 0.0 0.0 0.0 0.0
```

```
** Saturday:
   EMISFACT VOL11        HRDOW 0.0 0.0 0.0 0.0 0.0 0.0
   EMISFACT VOL11        HRDOW 0.0 0.0 0.0 0.0 0.0 0.0
   EMISFACT VOL11        HRDOW 0.0 0.0 0.0 0.0 0.0 0.0
   EMISFACT VOL11        HRDOW 0.0 0.0 0.0 0.0 0.0 0.0
** Sunday:
   EMISFACT VOL11        HRDOW 0.0 0.0 0.0 0.0 0.0 0.0
   EMISFACT VOL11        HRDOW 0.0 0.0 0.0 0.0 0.0 0.0
   EMISFACT VOL11        HRDOW 0.0 0.0 0.0 0.0 0.0 0.0
   EMISFACT VOL11        HRDOW 0.0 0.0 0.0 0.0 0.0 0.0
** WeekDays:
   EMISFACT VOL12        HRDOW 0.0 0.0 0.0 0.0 0.0 0.0
   EMISFACT VOL12        HRDOW 0.0 0.0 1.0 1.0 1.0 1.0
   EMISFACT VOL12        HRDOW 1.0 1.0 1.0 1.0 0.0 0.0
   EMISFACT VOL12        HRDOW 0.0 0.0 0.0 0.0 0.0 0.0
** Saturday:
   EMISFACT VOL12        HRDOW 0.0 0.0 0.0 0.0 0.0 0.0
   EMISFACT VOL12        HRDOW 0.0 0.0 0.0 0.0 0.0 0.0
   EMISFACT VOL12        HRDOW 0.0 0.0 0.0 0.0 0.0 0.0
   EMISFACT VOL12        HRDOW 0.0 0.0 0.0 0.0 0.0 0.0
** Sunday:
   EMISFACT VOL12        HRDOW 0.0 0.0 0.0 0.0 0.0 0.0
   EMISFACT VOL12        HRDOW 0.0 0.0 0.0 0.0 0.0 0.0
   EMISFACT VOL12        HRDOW 0.0 0.0 0.0 0.0 0.0 0.0
   EMISFACT VOL12        HRDOW 0.0 0.0 0.0 0.0 0.0 0.0
** WeekDays:
   EMISFACT VOL13        HRDOW 0.0 0.0 0.0 0.0 0.0 0.0
   EMISFACT VOL13        HRDOW 0.0 0.0 1.0 1.0 1.0 1.0
   EMISFACT VOL13        HRDOW 1.0 1.0 1.0 1.0 0.0 0.0
   EMISFACT VOL13        HRDOW 0.0 0.0 0.0 0.0 0.0 0.0
** Saturday:
   EMISFACT VOL13        HRDOW 0.0 0.0 0.0 0.0 0.0 0.0
   EMISFACT VOL13        HRDOW 0.0 0.0 0.0 0.0 0.0 0.0
   EMISFACT VOL13        HRDOW 0.0 0.0 0.0 0.0 0.0 0.0
   EMISFACT VOL13        HRDOW 0.0 0.0 0.0 0.0 0.0 0.0
** Sunday:
   EMISFACT VOL13        HRDOW 0.0 0.0 0.0 0.0 0.0 0.0
   EMISFACT VOL13        HRDOW 0.0 0.0 0.0 0.0 0.0 0.0
   EMISFACT VOL13        HRDOW 0.0 0.0 0.0 0.0 0.0 0.0
   EMISFACT VOL13        HRDOW 0.0 0.0 0.0 0.0 0.0 0.0
** WeekDays:
   EMISFACT VOL14        HRDOW 0.0 0.0 0.0 0.0 0.0 0.0
   EMISFACT VOL14        HRDOW 0.0 0.0 1.0 1.0 1.0 1.0
   EMISFACT VOL14        HRDOW 1.0 1.0 1.0 1.0 0.0 0.0
   EMISFACT VOL14        HRDOW 0.0 0.0 0.0 0.0 0.0 0.0
** Saturday:
   EMISFACT VOL14        HRDOW 0.0 0.0 0.0 0.0 0.0 0.0
   EMISFACT VOL14        HRDOW 0.0 0.0 0.0 0.0 0.0 0.0
   EMISFACT VOL14        HRDOW 0.0 0.0 0.0 0.0 0.0 0.0
   EMISFACT VOL14        HRDOW 0.0 0.0 0.0 0.0 0.0 0.0
```

```
** Sunday:
   EMISFACT VOL14        HRDOW 0.0 0.0 0.0 0.0 0.0 0.0
   EMISFACT VOL14        HRDOW 0.0 0.0 0.0 0.0 0.0 0.0
   EMISFACT VOL14        HRDOW 0.0 0.0 0.0 0.0 0.0 0.0
   EMISFACT VOL14        HRDOW 0.0 0.0 0.0 0.0 0.0 0.0
** WeekDays:
   EMISFACT VOL15        HRDOW 0.0 0.0 0.0 0.0 0.0 0.0
   EMISFACT VOL15        HRDOW 0.0 0.0 1.0 1.0 1.0 1.0
   EMISFACT VOL15        HRDOW 1.0 1.0 1.0 1.0 0.0 0.0
   EMISFACT VOL15        HRDOW 0.0 0.0 0.0 0.0 0.0 0.0
** Saturday:
   EMISFACT VOL15        HRDOW 0.0 0.0 0.0 0.0 0.0 0.0
   EMISFACT VOL15        HRDOW 0.0 0.0 0.0 0.0 0.0 0.0
   EMISFACT VOL15        HRDOW 0.0 0.0 0.0 0.0 0.0 0.0
   EMISFACT VOL15        HRDOW 0.0 0.0 0.0 0.0 0.0 0.0
** Sunday:
   EMISFACT VOL15        HRDOW 0.0 0.0 0.0 0.0 0.0 0.0
   EMISFACT VOL15        HRDOW 0.0 0.0 0.0 0.0 0.0 0.0
   EMISFACT VOL15        HRDOW 0.0 0.0 0.0 0.0 0.0 0.0
   EMISFACT VOL15        HRDOW 0.0 0.0 0.0 0.0 0.0 0.0
** WeekDays:
   EMISFACT VOL16        HRDOW 0.0 0.0 0.0 0.0 0.0 0.0
   EMISFACT VOL16        HRDOW 0.0 0.0 1.0 1.0 1.0 1.0
   EMISFACT VOL16        HRDOW 1.0 1.0 1.0 1.0 0.0 0.0
   EMISFACT VOL16        HRDOW 0.0 0.0 0.0 0.0 0.0 0.0
** Saturday:
   EMISFACT VOL16        HRDOW 0.0 0.0 0.0 0.0 0.0 0.0
   EMISFACT VOL16        HRDOW 0.0 0.0 0.0 0.0 0.0 0.0
   EMISFACT VOL16        HRDOW 0.0 0.0 0.0 0.0 0.0 0.0
   EMISFACT VOL16        HRDOW 0.0 0.0 0.0 0.0 0.0 0.0
** Sunday:
   EMISFACT VOL16        HRDOW 0.0 0.0 0.0 0.0 0.0 0.0
   EMISFACT VOL16        HRDOW 0.0 0.0 0.0 0.0 0.0 0.0
   EMISFACT VOL16        HRDOW 0.0 0.0 0.0 0.0 0.0 0.0
   EMISFACT VOL16        HRDOW 0.0 0.0 0.0 0.0 0.0 0.0
** WeekDays:
   EMISFACT VOL17        HRDOW 0.0 0.0 0.0 0.0 0.0 0.0
   EMISFACT VOL17        HRDOW 0.0 0.0 1.0 1.0 1.0 1.0
   EMISFACT VOL17        HRDOW 1.0 1.0 1.0 1.0 0.0 0.0
   EMISFACT VOL17        HRDOW 0.0 0.0 0.0 0.0 0.0 0.0
** Saturday:
   EMISFACT VOL17        HRDOW 0.0 0.0 0.0 0.0 0.0 0.0
   EMISFACT VOL17        HRDOW 0.0 0.0 0.0 0.0 0.0 0.0
   EMISFACT VOL17        HRDOW 0.0 0.0 0.0 0.0 0.0 0.0
   EMISFACT VOL17        HRDOW 0.0 0.0 0.0 0.0 0.0 0.0
** Sunday:
   EMISFACT VOL17        HRDOW 0.0 0.0 0.0 0.0 0.0 0.0
   EMISFACT VOL17        HRDOW 0.0 0.0 0.0 0.0 0.0 0.0
   EMISFACT VOL17        HRDOW 0.0 0.0 0.0 0.0 0.0 0.0
   EMISFACT VOL17        HRDOW 0.0 0.0 0.0 0.0 0.0 0.0
```

```
** WeekDays:
   EMISFACT VOL18        HRDOW 0.0 0.0 0.0 0.0 0.0 0.0
   EMISFACT VOL18        HRDOW 0.0 0.0 1.0 1.0 1.0 1.0
   EMISFACT VOL18        HRDOW 1.0 1.0 1.0 1.0 0.0 0.0
   EMISFACT VOL18        HRDOW 0.0 0.0 0.0 0.0 0.0 0.0
** Saturday:
   EMISFACT VOL18        HRDOW 0.0 0.0 0.0 0.0 0.0 0.0
   EMISFACT VOL18        HRDOW 0.0 0.0 0.0 0.0 0.0 0.0
   EMISFACT VOL18        HRDOW 0.0 0.0 0.0 0.0 0.0 0.0
   EMISFACT VOL18        HRDOW 0.0 0.0 0.0 0.0 0.0 0.0
** Sunday:
   EMISFACT VOL18        HRDOW 0.0 0.0 0.0 0.0 0.0 0.0
   EMISFACT VOL18        HRDOW 0.0 0.0 0.0 0.0 0.0 0.0
   EMISFACT VOL18        HRDOW 0.0 0.0 0.0 0.0 0.0 0.0
   EMISFACT VOL18        HRDOW 0.0 0.0 0.0 0.0 0.0 0.0
** WeekDays:
   EMISFACT VOL19        HRDOW 0.0 0.0 0.0 0.0 0.0 0.0
   EMISFACT VOL19        HRDOW 0.0 0.0 1.0 1.0 1.0 1.0
   EMISFACT VOL19        HRDOW 1.0 1.0 1.0 1.0 0.0 0.0
   EMISFACT VOL19        HRDOW 0.0 0.0 0.0 0.0 0.0 0.0
** Saturday:
   EMISFACT VOL19        HRDOW 0.0 0.0 0.0 0.0 0.0 0.0
   EMISFACT VOL19        HRDOW 0.0 0.0 0.0 0.0 0.0 0.0
   EMISFACT VOL19        HRDOW 0.0 0.0 0.0 0.0 0.0 0.0
   EMISFACT VOL19        HRDOW 0.0 0.0 0.0 0.0 0.0 0.0
** Sunday:
   EMISFACT VOL19        HRDOW 0.0 0.0 0.0 0.0 0.0 0.0
   EMISFACT VOL19        HRDOW 0.0 0.0 0.0 0.0 0.0 0.0
   EMISFACT VOL19        HRDOW 0.0 0.0 0.0 0.0 0.0 0.0
   EMISFACT VOL19        HRDOW 0.0 0.0 0.0 0.0 0.0 0.0
** WeekDays:
   EMISFACT VOL20        HRDOW 0.0 0.0 0.0 0.0 0.0 0.0
   EMISFACT VOL20        HRDOW 0.0 0.0 1.0 1.0 1.0 1.0
   EMISFACT VOL20        HRDOW 1.0 1.0 1.0 1.0 0.0 0.0
   EMISFACT VOL20        HRDOW 0.0 0.0 0.0 0.0 0.0 0.0
** Saturday:
   EMISFACT VOL20        HRDOW 0.0 0.0 0.0 0.0 0.0 0.0
   EMISFACT VOL20        HRDOW 0.0 0.0 0.0 0.0 0.0 0.0
   EMISFACT VOL20        HRDOW 0.0 0.0 0.0 0.0 0.0 0.0
   EMISFACT VOL20        HRDOW 0.0 0.0 0.0 0.0 0.0 0.0
** Sunday:
   EMISFACT VOL20        HRDOW 0.0 0.0 0.0 0.0 0.0 0.0
   EMISFACT VOL20        HRDOW 0.0 0.0 0.0 0.0 0.0 0.0
   EMISFACT VOL20        HRDOW 0.0 0.0 0.0 0.0 0.0 0.0
   EMISFACT VOL20        HRDOW 0.0 0.0 0.0 0.0 0.0 0.0
** WeekDays:
   EMISFACT VOL21        HRDOW 0.0 0.0 0.0 0.0 0.0 0.0
   EMISFACT VOL21        HRDOW 0.0 0.0 1.0 1.0 1.0 1.0
   EMISFACT VOL21        HRDOW 1.0 1.0 1.0 1.0 0.0 0.0
   EMISFACT VOL21        HRDOW 0.0 0.0 0.0 0.0 0.0 0.0
```

```
** Saturday:
   EMISFACT VOL21        HRDOW 0.0 0.0 0.0 0.0 0.0 0.0
   EMISFACT VOL21        HRDOW 0.0 0.0 0.0 0.0 0.0 0.0
   EMISFACT VOL21        HRDOW 0.0 0.0 0.0 0.0 0.0 0.0
   EMISFACT VOL21        HRDOW 0.0 0.0 0.0 0.0 0.0 0.0
** Sunday:
   EMISFACT VOL21        HRDOW 0.0 0.0 0.0 0.0 0.0 0.0
   EMISFACT VOL21        HRDOW 0.0 0.0 0.0 0.0 0.0 0.0
   EMISFACT VOL21        HRDOW 0.0 0.0 0.0 0.0 0.0 0.0
   EMISFACT VOL21        HRDOW 0.0 0.0 0.0 0.0 0.0 0.0
** WeekDays:
   EMISFACT VOL22        HRDOW 0.0 0.0 0.0 0.0 0.0 0.0
   EMISFACT VOL22        HRDOW 0.0 0.0 1.0 1.0 1.0 1.0
   EMISFACT VOL22        HRDOW 1.0 1.0 1.0 1.0 0.0 0.0
   EMISFACT VOL22        HRDOW 0.0 0.0 0.0 0.0 0.0 0.0
** Saturday:
   EMISFACT VOL22        HRDOW 0.0 0.0 0.0 0.0 0.0 0.0
   EMISFACT VOL22        HRDOW 0.0 0.0 0.0 0.0 0.0 0.0
   EMISFACT VOL22        HRDOW 0.0 0.0 0.0 0.0 0.0 0.0
   EMISFACT VOL22        HRDOW 0.0 0.0 0.0 0.0 0.0 0.0
** Sunday:
   EMISFACT VOL22        HRDOW 0.0 0.0 0.0 0.0 0.0 0.0
   EMISFACT VOL22        HRDOW 0.0 0.0 0.0 0.0 0.0 0.0
   EMISFACT VOL22        HRDOW 0.0 0.0 0.0 0.0 0.0 0.0
   EMISFACT VOL22        HRDOW 0.0 0.0 0.0 0.0 0.0 0.0
** WeekDays:
   EMISFACT VOL23        HRDOW 0.0 0.0 0.0 0.0 0.0 0.0
   EMISFACT VOL23        HRDOW 0.0 0.0 1.0 1.0 1.0 1.0
   EMISFACT VOL23        HRDOW 1.0 1.0 1.0 1.0 0.0 0.0
   EMISFACT VOL23        HRDOW 0.0 0.0 0.0 0.0 0.0 0.0
** Saturday:
   EMISFACT VOL23        HRDOW 0.0 0.0 0.0 0.0 0.0 0.0
   EMISFACT VOL23        HRDOW 0.0 0.0 0.0 0.0 0.0 0.0
   EMISFACT VOL23        HRDOW 0.0 0.0 0.0 0.0 0.0 0.0
   EMISFACT VOL23        HRDOW 0.0 0.0 0.0 0.0 0.0 0.0
** Sunday:
   EMISFACT VOL23        HRDOW 0.0 0.0 0.0 0.0 0.0 0.0
   EMISFACT VOL23        HRDOW 0.0 0.0 0.0 0.0 0.0 0.0
   EMISFACT VOL23        HRDOW 0.0 0.0 0.0 0.0 0.0 0.0
   EMISFACT VOL23        HRDOW 0.0 0.0 0.0 0.0 0.0 0.0
** WeekDays:
   EMISFACT VOL24        HRDOW 0.0 0.0 0.0 0.0 0.0 0.0
   EMISFACT VOL24        HRDOW 0.0 0.0 1.0 1.0 1.0 1.0
   EMISFACT VOL24        HRDOW 1.0 1.0 1.0 1.0 0.0 0.0
   EMISFACT VOL24        HRDOW 0.0 0.0 0.0 0.0 0.0 0.0
** Saturday:
   EMISFACT VOL24        HRDOW 0.0 0.0 0.0 0.0 0.0 0.0
   EMISFACT VOL24        HRDOW 0.0 0.0 0.0 0.0 0.0 0.0
   EMISFACT VOL24        HRDOW 0.0 0.0 0.0 0.0 0.0 0.0
   EMISFACT VOL24        HRDOW 0.0 0.0 0.0 0.0 0.0 0.0
```

```
** Sunday:
   EMISFACT VOL24        HRDOW 0.0 0.0 0.0 0.0 0.0 0.0
   EMISFACT VOL24        HRDOW 0.0 0.0 0.0 0.0 0.0 0.0
   EMISFACT VOL24        HRDOW 0.0 0.0 0.0 0.0 0.0 0.0
   EMISFACT VOL24        HRDOW 0.0 0.0 0.0 0.0 0.0 0.0
** WeekDays:
   EMISFACT VOL25        HRDOW 0.0 0.0 0.0 0.0 0.0 0.0
   EMISFACT VOL25        HRDOW 0.0 0.0 1.0 1.0 1.0 1.0
   EMISFACT VOL25        HRDOW 1.0 1.0 1.0 1.0 0.0 0.0
   EMISFACT VOL25        HRDOW 0.0 0.0 0.0 0.0 0.0 0.0
** Saturday:
   EMISFACT VOL25        HRDOW 0.0 0.0 0.0 0.0 0.0 0.0
   EMISFACT VOL25        HRDOW 0.0 0.0 0.0 0.0 0.0 0.0
   EMISFACT VOL25        HRDOW 0.0 0.0 0.0 0.0 0.0 0.0
   EMISFACT VOL25        HRDOW 0.0 0.0 0.0 0.0 0.0 0.0
** Sunday:
   EMISFACT VOL25        HRDOW 0.0 0.0 0.0 0.0 0.0 0.0
   EMISFACT VOL25        HRDOW 0.0 0.0 0.0 0.0 0.0 0.0
   EMISFACT VOL25        HRDOW 0.0 0.0 0.0 0.0 0.0 0.0
   EMISFACT VOL25        HRDOW 0.0 0.0 0.0 0.0 0.0 0.0
** WeekDays:
   EMISFACT VOL26        HRDOW 0.0 0.0 0.0 0.0 0.0 0.0
   EMISFACT VOL26        HRDOW 0.0 0.0 1.0 1.0 1.0 1.0
   EMISFACT VOL26        HRDOW 1.0 1.0 1.0 1.0 0.0 0.0
   EMISFACT VOL26        HRDOW 0.0 0.0 0.0 0.0 0.0 0.0
** Saturday:
   EMISFACT VOL26        HRDOW 0.0 0.0 0.0 0.0 0.0 0.0
   EMISFACT VOL26        HRDOW 0.0 0.0 0.0 0.0 0.0 0.0
   EMISFACT VOL26        HRDOW 0.0 0.0 0.0 0.0 0.0 0.0
   EMISFACT VOL26        HRDOW 0.0 0.0 0.0 0.0 0.0 0.0
** Sunday:
   EMISFACT VOL26        HRDOW 0.0 0.0 0.0 0.0 0.0 0.0
   EMISFACT VOL26        HRDOW 0.0 0.0 0.0 0.0 0.0 0.0
   EMISFACT VOL26        HRDOW 0.0 0.0 0.0 0.0 0.0 0.0
   EMISFACT VOL26        HRDOW 0.0 0.0 0.0 0.0 0.0 0.0
** WeekDays:
   EMISFACT VOL27        HRDOW 0.0 0.0 0.0 0.0 0.0 0.0
   EMISFACT VOL27        HRDOW 0.0 0.0 1.0 1.0 1.0 1.0
   EMISFACT VOL27        HRDOW 1.0 1.0 1.0 1.0 0.0 0.0
   EMISFACT VOL27        HRDOW 0.0 0.0 0.0 0.0 0.0 0.0
** Saturday:
   EMISFACT VOL27        HRDOW 0.0 0.0 0.0 0.0 0.0 0.0
   EMISFACT VOL27        HRDOW 0.0 0.0 0.0 0.0 0.0 0.0
   EMISFACT VOL27        HRDOW 0.0 0.0 0.0 0.0 0.0 0.0
   EMISFACT VOL27        HRDOW 0.0 0.0 0.0 0.0 0.0 0.0
** Sunday:
   EMISFACT VOL27        HRDOW 0.0 0.0 0.0 0.0 0.0 0.0
   EMISFACT VOL27        HRDOW 0.0 0.0 0.0 0.0 0.0 0.0
   EMISFACT VOL27        HRDOW 0.0 0.0 0.0 0.0 0.0 0.0
   EMISFACT VOL27        HRDOW 0.0 0.0 0.0 0.0 0.0 0.0
```

```
** WeekDays:
   EMISFACT VOL28        HRDOW 0.0 0.0 0.0 0.0 0.0 0.0
   EMISFACT VOL28        HRDOW 0.0 0.0 1.0 1.0 1.0 1.0
   EMISFACT VOL28        HRDOW 1.0 1.0 1.0 1.0 0.0 0.0
   EMISFACT VOL28        HRDOW 0.0 0.0 0.0 0.0 0.0 0.0
** Saturday:
   EMISFACT VOL28        HRDOW 0.0 0.0 0.0 0.0 0.0 0.0
   EMISFACT VOL28        HRDOW 0.0 0.0 0.0 0.0 0.0 0.0
   EMISFACT VOL28        HRDOW 0.0 0.0 0.0 0.0 0.0 0.0
   EMISFACT VOL28        HRDOW 0.0 0.0 0.0 0.0 0.0 0.0
** Sunday:
   EMISFACT VOL28        HRDOW 0.0 0.0 0.0 0.0 0.0 0.0
   EMISFACT VOL28        HRDOW 0.0 0.0 0.0 0.0 0.0 0.0
   EMISFACT VOL28        HRDOW 0.0 0.0 0.0 0.0 0.0 0.0
   EMISFACT VOL28        HRDOW 0.0 0.0 0.0 0.0 0.0 0.0
** WeekDays:
   EMISFACT VOL29        HRDOW 0.0 0.0 0.0 0.0 0.0 0.0
   EMISFACT VOL29        HRDOW 0.0 0.0 1.0 1.0 1.0 1.0
   EMISFACT VOL29        HRDOW 1.0 1.0 1.0 1.0 0.0 0.0
   EMISFACT VOL29        HRDOW 0.0 0.0 0.0 0.0 0.0 0.0
** Saturday:
   EMISFACT VOL29        HRDOW 0.0 0.0 0.0 0.0 0.0 0.0
   EMISFACT VOL29        HRDOW 0.0 0.0 0.0 0.0 0.0 0.0
   EMISFACT VOL29        HRDOW 0.0 0.0 0.0 0.0 0.0 0.0
   EMISFACT VOL29        HRDOW 0.0 0.0 0.0 0.0 0.0 0.0
** Sunday:
   EMISFACT VOL29        HRDOW 0.0 0.0 0.0 0.0 0.0 0.0
   EMISFACT VOL29        HRDOW 0.0 0.0 0.0 0.0 0.0 0.0
   EMISFACT VOL29        HRDOW 0.0 0.0 0.0 0.0 0.0 0.0
   EMISFACT VOL29        HRDOW 0.0 0.0 0.0 0.0 0.0 0.0
** WeekDays:
   EMISFACT VOL30        HRDOW 0.0 0.0 0.0 0.0 0.0 0.0
   EMISFACT VOL30        HRDOW 0.0 0.0 1.0 1.0 1.0 1.0
   EMISFACT VOL30        HRDOW 1.0 1.0 1.0 1.0 0.0 0.0
   EMISFACT VOL30        HRDOW 0.0 0.0 0.0 0.0 0.0 0.0
** Saturday:
   EMISFACT VOL30        HRDOW 0.0 0.0 0.0 0.0 0.0 0.0
   EMISFACT VOL30        HRDOW 0.0 0.0 0.0 0.0 0.0 0.0
   EMISFACT VOL30        HRDOW 0.0 0.0 0.0 0.0 0.0 0.0
   EMISFACT VOL30        HRDOW 0.0 0.0 0.0 0.0 0.0 0.0
** Sunday:
   EMISFACT VOL30        HRDOW 0.0 0.0 0.0 0.0 0.0 0.0
   EMISFACT VOL30        HRDOW 0.0 0.0 0.0 0.0 0.0 0.0
   EMISFACT VOL30        HRDOW 0.0 0.0 0.0 0.0 0.0 0.0
   EMISFACT VOL30        HRDOW 0.0 0.0 0.0 0.0 0.0 0.0
** WeekDays:
   EMISFACT VOL31        HRDOW 0.0 0.0 0.0 0.0 0.0 0.0
   EMISFACT VOL31        HRDOW 0.0 0.0 1.0 1.0 1.0 1.0
   EMISFACT VOL31        HRDOW 1.0 1.0 1.0 1.0 0.0 0.0
   EMISFACT VOL31        HRDOW 0.0 0.0 0.0 0.0 0.0 0.0
```

```
** Saturday:
   EMISFACT VOL31        HRDOW 0.0 0.0 0.0 0.0 0.0 0.0
   EMISFACT VOL31        HRDOW 0.0 0.0 0.0 0.0 0.0 0.0
   EMISFACT VOL31        HRDOW 0.0 0.0 0.0 0.0 0.0 0.0
   EMISFACT VOL31        HRDOW 0.0 0.0 0.0 0.0 0.0 0.0
** Sunday:
   EMISFACT VOL31        HRDOW 0.0 0.0 0.0 0.0 0.0 0.0
   EMISFACT VOL31        HRDOW 0.0 0.0 0.0 0.0 0.0 0.0
   EMISFACT VOL31        HRDOW 0.0 0.0 0.0 0.0 0.0 0.0
   EMISFACT VOL31        HRDOW 0.0 0.0 0.0 0.0 0.0 0.0
** WeekDays:
   EMISFACT VOL32        HRDOW 0.0 0.0 0.0 0.0 0.0 0.0
   EMISFACT VOL32        HRDOW 0.0 0.0 1.0 1.0 1.0 1.0
   EMISFACT VOL32        HRDOW 1.0 1.0 1.0 1.0 0.0 0.0
   EMISFACT VOL32        HRDOW 0.0 0.0 0.0 0.0 0.0 0.0
** Saturday:
   EMISFACT VOL32        HRDOW 0.0 0.0 0.0 0.0 0.0 0.0
   EMISFACT VOL32        HRDOW 0.0 0.0 0.0 0.0 0.0 0.0
   EMISFACT VOL32        HRDOW 0.0 0.0 0.0 0.0 0.0 0.0
   EMISFACT VOL32        HRDOW 0.0 0.0 0.0 0.0 0.0 0.0
** Sunday:
   EMISFACT VOL32        HRDOW 0.0 0.0 0.0 0.0 0.0 0.0
   EMISFACT VOL32        HRDOW 0.0 0.0 0.0 0.0 0.0 0.0
   EMISFACT VOL32        HRDOW 0.0 0.0 0.0 0.0 0.0 0.0
   EMISFACT VOL32        HRDOW 0.0 0.0 0.0 0.0 0.0 0.0
** WeekDays:
   EMISFACT VOL33        HRDOW 0.0 0.0 0.0 0.0 0.0 0.0
   EMISFACT VOL33        HRDOW 0.0 0.0 1.0 1.0 1.0 1.0
   EMISFACT VOL33        HRDOW 1.0 1.0 1.0 1.0 0.0 0.0
   EMISFACT VOL33        HRDOW 0.0 0.0 0.0 0.0 0.0 0.0
** Saturday:
   EMISFACT VOL33        HRDOW 0.0 0.0 0.0 0.0 0.0 0.0
   EMISFACT VOL33        HRDOW 0.0 0.0 0.0 0.0 0.0 0.0
   EMISFACT VOL33        HRDOW 0.0 0.0 0.0 0.0 0.0 0.0
   EMISFACT VOL33        HRDOW 0.0 0.0 0.0 0.0 0.0 0.0
** Sunday:
   EMISFACT VOL33        HRDOW 0.0 0.0 0.0 0.0 0.0 0.0
   EMISFACT VOL33        HRDOW 0.0 0.0 0.0 0.0 0.0 0.0
   EMISFACT VOL33        HRDOW 0.0 0.0 0.0 0.0 0.0 0.0
   EMISFACT VOL33        HRDOW 0.0 0.0 0.0 0.0 0.0 0.0
** WeekDays:
   EMISFACT PAREA1       HRDOW 0.0 0.0 0.0 0.0 0.0 0.0
   EMISFACT PAREA1       HRDOW 0.0 0.0 1.0 1.0 1.0 1.0
   EMISFACT PAREA1       HRDOW 1.0 1.0 1.0 1.0 0.0 0.0
   EMISFACT PAREA1       HRDOW 0.0 0.0 0.0 0.0 0.0 0.0
** Saturday:
   EMISFACT PAREA1       HRDOW 0.0 0.0 0.0 0.0 0.0 0.0
   EMISFACT PAREA1       HRDOW 0.0 0.0 0.0 0.0 0.0 0.0
   EMISFACT PAREA1       HRDOW 0.0 0.0 0.0 0.0 0.0 0.0
   EMISFACT PAREA1       HRDOW 0.0 0.0 0.0 0.0 0.0 0.0
```

```
** Sunday:
   EMISFACT PAREA1       HRDOW 0.0 0.0 0.0 0.0 0.0 0.0
   EMISFACT PAREA1       HRDOW 0.0 0.0 0.0 0.0 0.0 0.0
   EMISFACT PAREA1       HRDOW 0.0 0.0 0.0 0.0 0.0 0.0
   EMISFACT PAREA1       HRDOW 0.0 0.0 0.0 0.0 0.0 0.0
   SRCGROUP ALL
SO FINISHED
**
**********************************
** AERMOD Receptor Pathway
**********************************
**
**
RE STARTING
   INCLUDED "Cons LST PM25.rou"
RE FINISHED
**
**********************************
** AERMOD Meteorology Pathway
**********************************
**
**
ME STARTING
   SURFFILE PERI_V9_ADJU\PERI_v9.SFC
   PROFFILE PERI_V9_ADJU\PERI_v9.PFL
   SURFDATA 3171 2010
   UAIRDATA 3190 2010
   SITEDATA 99999 2010
   PROFBASE 442.0 METERS
ME FINISHED
**
**********************************
** AERMOD Output Pathway
**********************************
**
**
OU STARTING
   RECTABLE ALLAVE 1ST
   RECTABLE 24 1ST
** Auto-Generated Plotfiles
   PLOTFILE 24 ALL 1ST "CONS LST PM25.AD\24H1GALL.PLT" 31
   SUMMFILE "Cons LST PM25.sum"
OU FINISHED


  *** Message Summary For AERMOD Model Setup ***

  --------- Summary of Total Messages --------

 A Total of            0 Fatal Error Message(s)
```

```
 A Total of            2 Warning Message(s)
 A Total of            0 Informational Message(s)


    ******** FATAL ERROR MESSAGES ********
               ***  NONE  ***


    ********   WARNING MESSAGES   ********
 ME W186     630       MEOPEN: THRESH_1MIN 1-min ASOS wind speed threshold used
      0.50
 ME W187     630       MEOPEN: ADJ_U* Option for Stable Low Winds used in AERMET


 ***********************************
 *** SETUP Finishes Successfully ***
 ***********************************

↟ *** AERMOD - VERSION 23132  ***   ***
C:\Users\adadabhoy\Desktop\AERMOD\16056-Keller Crossing Construction ***
10/31/24
 *** AERMET - VERSION  16216 ***   ***
                         ***       17:29:23

                                   PAGE   1
 *** MODELOPTs:    RegDFAULT  CONC  ELEV  FLGPOL  URBAN  ADJ_U*

                                            ***     MODEL SETUP OPTIONS SUMMARY
  ***
 - - - - - - - - - - - - - - - - - - - - - - - - - - - - - - - - - - - - - - - -
- - - - - - - - - - - - - - - - - - - - - -

 ** Model Options Selected:
      * Model Uses Regulatory DEFAULT Options
      * Model Is Setup For Calculation of Average CONCentration Values.
      * NO GAS DEPOSITION Data Provided.
      * NO PARTICLE DEPOSITION Data Provided.
      * Model Uses NO DRY DEPLETION. DDPLETE  =  F
      * Model Uses NO WET DEPLETION. WETDPLT  =  F
      * Stack-tip Downwash.
      * Model Accounts for ELEVated Terrain Effects.
      * Use Calms Processing Routine.
      * Use Missing Data Processing Routine.
      * No Exponential Decay.
      * Model Uses URBAN Dispersion Algorithm for the SBL for    33 Source(s),
        for Total of    1 Urban Area(s):
   Urban Population =   2189641.0 ;  Urban Roughness Length =  1.000 m
      * Urban Roughness Length of 1.0 Meter Used.
      * ADJ_U*   - Use ADJ_U* option for SBL in AERMET
      * CCVR_Sub - Meteorological data includes CCVR substitutions
```

```
      * TEMP_Sub - Meteorological data includes TEMP substitutions
      * Model Accepts FLAGPOLE Receptor . Heights.
      * The User Specified a Pollutant Type of: PM_2.5

 **Model Calculates  1 Short Term Average(s) of:  24-HR

 **This Run Includes:     33 Source(s);       1 Source Group(s); and      78
Receptor(s)

                with:      0 POINT(s), including
                           0 POINTCAP(s) and      0 POINTHOR(s)
                 and:     32 VOLUME source(s)
                 and:      1 AREA type source(s)
                 and:      0 LINE source(s)
                 and:      0 RLINE/RLINEXT source(s)
                 and:      0 OPENPIT source(s)
                 and:      0 BUOYANT LINE source(s) with a total of     0 line(s)
                 and:      0 SWPOINT source(s)


 **Model Set To Continue RUNning After the Setup Testing.

 **The AERMET Input Meteorological Data Version Date:  16216

 **Output Options Selected:
          Model Outputs Tables of Highest Short Term Values by Receptor (RECTABLE
Keyword)
          Model Outputs External File(s) of High Values for Plotting (PLOTFILE
Keyword)
          Model Outputs Separate Summary File of High Ranked Values (SUMMFILE
Keyword)

 **NOTE:  The Following Flags May Appear Following CONC Values:  c for Calm Hours
                                                                 m for Missing
Hours
                                                                 b for Both Calm
and Missing Hours

 **Misc. Inputs:  Base Elev. for Pot. Temp. Profile (m MSL) =   442.00 ;  Decay
Coef. =    0.000     ;  Rot. Angle =     0.0
                  Emission Units = GRAMS/SEC                                ;
Emission Rate Unit Factor =   0.10000E+07
                  Output Units   = MICROGRAMS/M**3

 **Approximate Storage Requirements of Model =      3.6 MB of RAM.

 **Input Runstream File:          aermod.inp

 **Output Print File:             aermod.out
```

*** VOLUME SOURCE DATA ***

SOURCE ID	NUMBER PART. CATS.	EMISSION RATE (GRAMS/SEC)	X (METERS)	Y (METERS)	BASE ELEV. (METERS)	RELEASE HEIGHT (METERS)	INIT. SY (METERS)	INIT. SZ (METERS)	URBAN SOURCE	EMISSION RATE SCALAR VARY BY	AIRCRAFT
VOL2	0	0.17132E-02	491245.5	3720910.3	437.1	5.00	41.11	1.40	YES	HRDOW	NO
VOL3	0	0.17132E-02	491281.6	3720991.2	438.8	5.00	41.11	1.40	YES	HRDOW	NO
VOL4	0	0.17132E-02	491317.8	3721040.4	438.1	5.00	41.11	1.40	YES	HRDOW	NO
VOL5	0	0.17132E-02	491385.9	3721095.5	437.0	5.00	41.11	1.40	YES	HRDOW	NO
VOL6	0	0.17132E-02	491419.2	3721186.8	439.1	5.00	41.11	1.40	YES	HRDOW	NO
VOL7	0	0.17132E-02	491471.4	3721244.7	444.9	5.00	41.11	1.40	YES	HRDOW	NO
VOL8	0	0.17132E-02	491513.4	3721307.1	453.6	5.00	41.11	1.40	YES	HRDOW	NO
VOL9	0	0.17132E-02	491578.6	3721379.5	455.5	5.00	41.11	1.40	YES	HRDOW	NO
VOL10	0	0.17132E-02	491646.7	3721467.9	449.5	5.00	41.11	1.40	YES	HRDOW	NO
VOL11	0	0.17132E-02	491066.5	3720905.5	437.7	5.00	41.11	1.40	YES	HRDOW	NO
VOL12	0	0.17132E-02	490886.4	3720906.6	445.4	5.00	41.11	1.40	YES	HRDOW	NO
VOL13	0	0.17132E-02	490704.8	3720902.2	445.6	5.00	41.11	1.40	YES	HRDOW	NO

```
 VOL14            0   0.17132E-02  490703.4 3721076.6   456.8     5.00    41.11
1.40     YES   HRDOW            NO
 VOL15            0   0.17132E-02  490697.6 3721262.1   463.1     5.00    41.11
1.40     YES   HRDOW            NO
 VOL16            0   0.17132E-02  490694.7 3721443.3   458.6     5.00    41.11
1.40     YES   HRDOW            NO
 VOL17            0   0.17132E-02  490883.1 3721085.3   447.1     5.00    41.11
1.40     YES   HRDOW            NO
 VOL18            0   0.17132E-02  491067.1 3721083.9   448.5     5.00    41.11
1.40     YES   HRDOW            NO
 VOL19            0   0.17132E-02  490880.2 3721265.0   458.4     5.00    41.11
1.40     YES   HRDOW            NO
 VOL20            0   0.17132E-02  490874.4 3721443.3   462.6     5.00    41.11
1.40     YES   HRDOW            NO
 VOL21            0   0.17132E-02  491055.5 3721441.8   466.2     5.00    41.11
1.40     YES   HRDOW            NO
 VOL22            0   0.17132E-02  491055.5 3721265.0   457.2     5.00    41.11
1.40     YES   HRDOW            NO
 VOL23            0   0.17132E-02  491216.4 3721088.2   450.8     5.00    41.11
1.40     YES   HRDOW            NO
 VOL24            0   0.17132E-02  491235.2 3721269.4   452.7     5.00    41.11
1.40     YES   HRDOW            NO
 VOL25            0   0.17132E-02  491238.1 3721441.8   449.4     5.00    41.11
1.40     YES   HRDOW            NO
 VOL26            0   0.17132E-02  491412.0 3721360.7   451.5     5.00    41.11
1.40     YES   HRDOW            NO
 VOL27            0   0.17132E-02  491416.3 3721543.3   471.1     5.00    41.11
1.40     YES   HRDOW            NO
 VOL28            0   0.17132E-02  490691.8 3721541.8   461.9     5.00    41.11
1.40     YES   HRDOW            NO
 VOL29            0   0.17132E-02  490872.9 3721541.8   463.9     5.00    41.11
1.40     YES   HRDOW            NO
 VOL30            0   0.17132E-02  491048.3 3721540.4   468.4     5.00    41.11
1.40     YES   HRDOW            NO
 VOL31            0   0.17132E-02  491228.0 3721541.8   454.1     5.00    41.11
1.40     YES   HRDOW            NO
 VOL32            0   0.17132E-02  491598.9 3721543.3   460.3     5.00    41.11
1.40     YES   HRDOW            NO
 VOL33            0   0.17132E-02  491772.8 3721546.2   456.9     5.00    41.11
1.40     YES   HRDOW            NO
↑ *** AERMOD - VERSION 23132  ***   ***
C:\Users\adadabhoy\Desktop\AERMOD\16056-Keller Crossing Construction ***
10/31/24
 *** AERMET - VERSION  16216 ***   ***
                       ***        17:29:23

                                  PAGE   3
 *** MODELOPTs:    RegDFAULT  CONC  ELEV  FLGPOL  URBAN  ADJ_U*
```

*** AREAPOLY SOURCE DATA ***

SOURCE ID	NUMBER PART. CATS.	EMISSION RATE (GRAMS/SEC /METER**2)	LOCATION OF AREA X (METERS)	Y (METERS)	BASE ELEV. (METERS)	RELEASE HEIGHT (METERS)	NUMBER OF VERTS.	INIT. SZ SOURCE SCALAR	URBAN SOURCE VARY BY
PAREA1	0	0.90460E-07	490600.7	3721632.6	463.0	0.00	5	1.00	YES	HRDOW	NO

*** MODELOPTs: RegDFAULT CONC ELEV FLGPOL URBAN ADJ_U*

*** SOURCE IDs DEFINING SOURCE GROUPS ***

SRCGROUP ID	SOURCE IDs
ALL	VOL2 , VOL3 , VOL4 , VOL5 , VOL6 , VOL7 , VOL8 , VOL9 ,
	VOL10 , VOL11 , VOL12 , VOL13 , VOL14 , VOL15 , VOL16 , VOL17 ,
	VOL18 , VOL19 , VOL20 , VOL21 , VOL22 , VOL23 , VOL24 , VOL25 ,
	VOL26 , VOL27 , VOL28 , VOL29 , VOL30 , VOL31 , VOL32 , VOL33 ,
	PAREA1 ,

*** SOURCE IDs DEFINED AS URBAN SOURCES ***

URBAN ID	URBAN POP	SOURCE IDs
	2189641.	VOL2 , VOL3 , VOL4 , VOL5 , VOL6 , VOL7 , VOL8 , VOL9 ,
		VOL10 , VOL11 , VOL12 , VOL13 , VOL14 , VOL15 , VOL16 , VOL17 ,
		VOL18 , VOL19 , VOL20 , VOL21 , VOL22 , VOL23 , VOL24 , VOL25 ,
		VOL26 , VOL27 , VOL28 , VOL29 , VOL30 , VOL31 , VOL32 , VOL33 ,
		PAREA1 ,

* SOURCE EMISSION RATE SCALARS WHICH VARY DIURNALLY AND BY DAY OF WEEK (HRDOW) *

SOURCE ID = VOL2 ; SOURCE TYPE = VOLUME :

HOUR	SCALAR	HOUR	SCALAR	HOUR	SCALAR	HOUR	SCALAR	HOUR	SCALAR	HOUR	SCALAR	HOUR	SCALAR	HOUR	SCALAR
DAY OF WEEK = WEEKDAY															
1	.0000E+00	2	.0000E+00	3	.0000E+00	4	.0000E+00	5	.0000E+00	6	.0000E+00	7	.0000E+00	8	.0000E+00
9	.1000E+01	10	.1000E+01	11	.1000E+01	12	.1000E+01	13	.1000E+01	14	.1000E+01	15	.1000E+01	16	.1000E+01
17	.0000E+00	18	.0000E+00	19	.0000E+00	20	.0000E+00	21	.0000E+00	22	.0000E+00	23	.0000E+00	24	.0000E+00
DAY OF WEEK = SATURDAY															
1	.0000E+00	2	.0000E+00	3	.0000E+00	4	.0000E+00	5	.0000E+00						

6 .0000E+00   7 .0000E+00   8 .0000E+00
    9 .0000E+00   10 .0000E+00   11 .0000E+00   12 .0000E+00   13 .0000E+00
14 .0000E+00   15 .0000E+00   16 .0000E+00
   17 .0000E+00   18 .0000E+00   19 .0000E+00   20 .0000E+00   21 .0000E+00
22 .0000E+00   23 .0000E+00   24 .0000E+00
                                            DAY OF WEEK = SUNDAY
    1 .0000E+00   2 .0000E+00   3 .0000E+00   4 .0000E+00   5 .0000E+00
6 .0000E+00   7 .0000E+00   8 .0000E+00
    9 .0000E+00   10 .0000E+00   11 .0000E+00   12 .0000E+00   13 .0000E+00
14 .0000E+00   15 .0000E+00   16 .0000E+00
   17 .0000E+00   18 .0000E+00   19 .0000E+00   20 .0000E+00   21 .0000E+00
22 .0000E+00   23 .0000E+00   24 .0000E+00

 *** MODELOPTs: RegDFAULT CONC ELEV FLGPOL URBAN ADJ_U*

                  * SOURCE EMISSION RATE SCALARS WHICH VARY DIURNALLY AND BY DAY
OF WEEK (HRDOW) *

 SOURCE ID = VOL3   ; SOURCE TYPE = VOLUME   :
  HOUR   SCALAR   HOUR   SCALAR   HOUR   SCALAR   HOUR   SCALAR   HOUR   SCALAR
HOUR   SCALAR   HOUR   SCALAR   HOUR   SCALAR
 -
- -
                                            DAY OF WEEK = WEEKDAY
    1 .0000E+00   2 .0000E+00   3 .0000E+00   4 .0000E+00   5 .0000E+00
6 .0000E+00   7 .0000E+00   8 .0000E+00
    9 .1000E+01   10 .1000E+01   11 .1000E+01   12 .1000E+01   13 .1000E+01
14 .1000E+01   15 .1000E+01   16 .1000E+01
   17 .0000E+00   18 .0000E+00   19 .0000E+00   20 .0000E+00   21 .0000E+00
22 .0000E+00   23 .0000E+00   24 .0000E+00
                                            DAY OF WEEK = SATURDAY
    1 .0000E+00   2 .0000E+00   3 .0000E+00   4 .0000E+00   5 .0000E+00
6 .0000E+00   7 .0000E+00   8 .0000E+00
    9 .0000E+00   10 .0000E+00   11 .0000E+00   12 .0000E+00   13 .0000E+00
14 .0000E+00   15 .0000E+00   16 .0000E+00
   17 .0000E+00   18 .0000E+00   19 .0000E+00   20 .0000E+00   21 .0000E+00
22 .0000E+00   23 .0000E+00   24 .0000E+00
                                            DAY OF WEEK = SUNDAY
    1 .0000E+00   2 .0000E+00   3 .0000E+00   4 .0000E+00   5 .0000E+00
6 .0000E+00   7 .0000E+00   8 .0000E+00
    9 .0000E+00   10 .0000E+00   11 .0000E+00   12 .0000E+00   13 .0000E+00
14 .0000E+00   15 .0000E+00   16 .0000E+00
   17 .0000E+00   18 .0000E+00   19 .0000E+00   20 .0000E+00   21 .0000E+00
22 .0000E+00   23 .0000E+00   24 .0000E+00

```
↑ *** AERMOD - VERSION 23132  ***   ***
C:\Users\adadabhoy\Desktop\AERMOD\16056-Keller Crossing Construction ***
10/31/24
 *** AERMET - VERSION  16216 ***   ***
                       ***        17:29:23

                                  PAGE   8
 *** MODELOPTs:    RegDFAULT  CONC  ELEV  FLGPOL  URBAN  ADJ_U*

                   * SOURCE EMISSION RATE SCALARS WHICH VARY DIURNALLY AND BY DAY
OF WEEK (HRDOW) *

 SOURCE ID = VOL4         ; SOURCE TYPE = VOLUME   :
  HOUR   SCALAR   HOUR   SCALAR   HOUR   SCALAR   HOUR   SCALAR   HOUR   SCALAR
HOUR   SCALAR   HOUR   SCALAR   HOUR   SCALAR
 - - - - - - - - - - - - - - - - - - - - - - - - - - - - - - - - - - - - - - - - - - - -
- - - - - - - - - - - - - - - - - - - - - - -
                                                DAY OF WEEK = WEEKDAY
    1  .0000E+00    2  .0000E+00    3  .0000E+00    4  .0000E+00    5  .0000E+00
6  .0000E+00    7  .0000E+00    8  .0000E+00
    9  .1000E+01   10  .1000E+01   11  .1000E+01   12  .1000E+01   13  .1000E+01
14  .1000E+01   15  .1000E+01   16  .1000E+01
   17  .0000E+00   18  .0000E+00   19  .0000E+00   20  .0000E+00   21  .0000E+00
22  .0000E+00   23  .0000E+00   24  .0000E+00
                                                DAY OF WEEK = SATURDAY
    1  .0000E+00    2  .0000E+00    3  .0000E+00    4  .0000E+00    5  .0000E+00
6  .0000E+00    7  .0000E+00    8  .0000E+00
    9  .0000E+00   10  .0000E+00   11  .0000E+00   12  .0000E+00   13  .0000E+00
14  .0000E+00   15  .0000E+00   16  .0000E+00
   17  .0000E+00   18  .0000E+00   19  .0000E+00   20  .0000E+00   21  .0000E+00
22  .0000E+00   23  .0000E+00   24  .0000E+00
                                                DAY OF WEEK = SUNDAY
    1  .0000E+00    2  .0000E+00    3  .0000E+00    4  .0000E+00    5  .0000E+00
6  .0000E+00    7  .0000E+00    8  .0000E+00
    9  .0000E+00   10  .0000E+00   11  .0000E+00   12  .0000E+00   13  .0000E+00
14  .0000E+00   15  .0000E+00   16  .0000E+00
   17  .0000E+00   18  .0000E+00   19  .0000E+00   20  .0000E+00   21  .0000E+00
22  .0000E+00   23  .0000E+00   24  .0000E+00
↑ *** AERMOD - VERSION 23132  ***   ***
C:\Users\adadabhoy\Desktop\AERMOD\16056-Keller Crossing Construction ***
10/31/24
 *** AERMET - VERSION  16216 ***   ***
                       ***        17:29:23

                                  PAGE   9
 *** MODELOPTs:    RegDFAULT  CONC  ELEV  FLGPOL  URBAN  ADJ_U*

                   * SOURCE EMISSION RATE SCALARS WHICH VARY DIURNALLY AND BY DAY
OF WEEK (HRDOW) *
```

```
 SOURCE ID = VOL5          ; SOURCE TYPE = VOLUME    :
  HOUR   SCALAR   HOUR   SCALAR   HOUR   SCALAR   HOUR   SCALAR   HOUR   SCALAR
HOUR   SCALAR   HOUR   SCALAR   HOUR   SCALAR
 - - - - - - - - - - - - - - - - - - - - - - - - - - - - - - - - - - - - - - - - -
- - - - - - - - - - - - - - - - - - - - - - - - -
                                                DAY OF WEEK = WEEKDAY
    1  .0000E+00    2  .0000E+00    3  .0000E+00    4  .0000E+00    5  .0000E+00
6  .0000E+00    7  .0000E+00    8  .0000E+00
    9  .1000E+01   10  .1000E+01   11  .1000E+01   12  .1000E+01   13  .1000E+01
14  .1000E+01   15  .1000E+01   16  .1000E+01
   17  .0000E+00   18  .0000E+00   19  .0000E+00   20  .0000E+00   21  .0000E+00
22  .0000E+00   23  .0000E+00   24  .0000E+00
                                                DAY OF WEEK = SATURDAY
    1  .0000E+00    2  .0000E+00    3  .0000E+00    4  .0000E+00    5  .0000E+00
6  .0000E+00    7  .0000E+00    8  .0000E+00
    9  .0000E+00   10  .0000E+00   11  .0000E+00   12  .0000E+00   13  .0000E+00
14  .0000E+00   15  .0000E+00   16  .0000E+00
   17  .0000E+00   18  .0000E+00   19  .0000E+00   20  .0000E+00   21  .0000E+00
22  .0000E+00   23  .0000E+00   24  .0000E+00
                                                DAY OF WEEK = SUNDAY
    1  .0000E+00    2  .0000E+00    3  .0000E+00    4  .0000E+00    5  .0000E+00
6  .0000E+00    7  .0000E+00    8  .0000E+00
    9  .0000E+00   10  .0000E+00   11  .0000E+00   12  .0000E+00   13  .0000E+00
14  .0000E+00   15  .0000E+00   16  .0000E+00
   17  .0000E+00   18  .0000E+00   19  .0000E+00   20  .0000E+00   21  .0000E+00
22  .0000E+00   23  .0000E+00   24  .0000E+00
↟ *** AERMOD - VERSION 23132  ***   ***
C:\Users\adadabhoy\Desktop\AERMOD\16056-Keller Crossing Construction ***
10/31/24
 *** AERMET - VERSION  16216 ***   ***
                       ***        17:29:23

                                  PAGE  10
 *** MODELOPTs:    RegDFAULT  CONC  ELEV  FLGPOL  URBAN  ADJ_U*

                   * SOURCE EMISSION RATE SCALARS WHICH VARY DIURNALLY AND BY DAY
OF WEEK (HRDOW) *

 SOURCE ID = VOL6          ; SOURCE TYPE = VOLUME    :
  HOUR   SCALAR   HOUR   SCALAR   HOUR   SCALAR   HOUR   SCALAR   HOUR   SCALAR
HOUR   SCALAR   HOUR   SCALAR   HOUR   SCALAR
 - - - - - - - - - - - - - - - - - - - - - - - - - - - - - - - - - - - - - - - - -
- - - - - - - - - - - - - - - - - - - - - - - - -
                                                DAY OF WEEK = WEEKDAY
    1  .0000E+00    2  .0000E+00    3  .0000E+00    4  .0000E+00    5  .0000E+00
6  .0000E+00    7  .0000E+00    8  .0000E+00
    9  .1000E+01   10  .1000E+01   11  .1000E+01   12  .1000E+01   13  .1000E+01
14  .1000E+01   15  .1000E+01   16  .1000E+01
   17  .0000E+00   18  .0000E+00   19  .0000E+00   20  .0000E+00   21  .0000E+00
22  .0000E+00   23  .0000E+00   24  .0000E+00
```

```
                                                DAY OF WEEK = SATURDAY
    1  .0000E+00    2  .0000E+00    3  .0000E+00    4  .0000E+00    5  .0000E+00
6  .0000E+00    7  .0000E+00    8  .0000E+00
    9  .0000E+00   10  .0000E+00   11  .0000E+00   12  .0000E+00   13  .0000E+00
14  .0000E+00   15  .0000E+00   16  .0000E+00
   17  .0000E+00   18  .0000E+00   19  .0000E+00   20  .0000E+00   21  .0000E+00
22  .0000E+00   23  .0000E+00   24  .0000E+00
                                                DAY OF WEEK = SUNDAY
    1  .0000E+00    2  .0000E+00    3  .0000E+00    4  .0000E+00    5  .0000E+00
6  .0000E+00    7  .0000E+00    8  .0000E+00
    9  .0000E+00   10  .0000E+00   11  .0000E+00   12  .0000E+00   13  .0000E+00
14  .0000E+00   15  .0000E+00   16  .0000E+00
   17  .0000E+00   18  .0000E+00   19  .0000E+00   20  .0000E+00   21  .0000E+00
22  .0000E+00   23  .0000E+00   24  .0000E+00
 *** AERMOD - VERSION 23132  ***   ***
C:\Users\adadabhoy\Desktop\AERMOD\16056-Keller Crossing Construction ***
10/31/24
 *** AERMET - VERSION  16216 ***   ***
                       ***        17:29:23

                                  PAGE  11
 *** MODELOPTs:    RegDFAULT  CONC  ELEV  FLGPOL  URBAN  ADJ_U*

                   * SOURCE EMISSION RATE SCALARS WHICH VARY DIURNALLY AND BY DAY
OF WEEK (HRDOW) *

 SOURCE ID = VOL7         ; SOURCE TYPE = VOLUME   :
  HOUR   SCALAR   HOUR   SCALAR   HOUR   SCALAR   HOUR   SCALAR   HOUR   SCALAR
HOUR   SCALAR   HOUR   SCALAR   HOUR   SCALAR
 - - - - - - - - - - - - - - - - - - - - - - - - - - - - - - - - - - - - - - - - -
- - - - - - - - - - - - - - - - - - - - - - - - -
                                                DAY OF WEEK = WEEKDAY
    1  .0000E+00    2  .0000E+00    3  .0000E+00    4  .0000E+00    5  .0000E+00
6  .0000E+00    7  .0000E+00    8  .0000E+00
    9  .1000E+01   10  .1000E+01   11  .1000E+01   12  .1000E+01   13  .1000E+01
14  .1000E+01   15  .1000E+01   16  .1000E+01
   17  .0000E+00   18  .0000E+00   19  .0000E+00   20  .0000E+00   21  .0000E+00
22  .0000E+00   23  .0000E+00   24  .0000E+00
                                                DAY OF WEEK = SATURDAY
    1  .0000E+00    2  .0000E+00    3  .0000E+00    4  .0000E+00    5  .0000E+00
6  .0000E+00    7  .0000E+00    8  .0000E+00
    9  .0000E+00   10  .0000E+00   11  .0000E+00   12  .0000E+00   13  .0000E+00
14  .0000E+00   15  .0000E+00   16  .0000E+00
   17  .0000E+00   18  .0000E+00   19  .0000E+00   20  .0000E+00   21  .0000E+00
22  .0000E+00   23  .0000E+00   24  .0000E+00
                                                DAY OF WEEK = SUNDAY
    1  .0000E+00    2  .0000E+00    3  .0000E+00    4  .0000E+00    5  .0000E+00
6  .0000E+00    7  .0000E+00    8  .0000E+00
    9  .0000E+00   10  .0000E+00   11  .0000E+00   12  .0000E+00   13  .0000E+00
14  .0000E+00   15  .0000E+00   16  .0000E+00
```

```
   17  .0000E+00   18  .0000E+00   19  .0000E+00   20  .0000E+00   21  .0000E+00
22  .0000E+00   23  .0000E+00   24  .0000E+00
↑ *** AERMOD - VERSION 23132  ***   ***
C:\Users\adadabhoy\Desktop\AERMOD\16056-Keller Crossing Construction ***
10/31/24
 *** AERMET - VERSION  16216 ***   ***
                       ***        17:29:23

                                  PAGE  12
 *** MODELOPTs:    RegDFAULT  CONC  ELEV  FLGPOL  URBAN  ADJ_U*

                   * SOURCE EMISSION RATE SCALARS WHICH VARY DIURNALLY AND BY DAY
OF WEEK (HRDOW) *

 SOURCE ID = VOL8         ; SOURCE TYPE = VOLUME   :
  HOUR   SCALAR   HOUR   SCALAR   HOUR   SCALAR   HOUR   SCALAR   HOUR   SCALAR
HOUR   SCALAR   HOUR   SCALAR   HOUR   SCALAR
 - - - - - - - - - - - - - - - - - - - - - - - - - - - - - - - - - - - - - - - -
- - - - - - - - - - - - - - - - - - - - - - - - -
                                                 DAY OF WEEK = WEEKDAY
    1  .0000E+00    2  .0000E+00    3  .0000E+00    4  .0000E+00    5  .0000E+00
6  .0000E+00    7  .0000E+00    8  .0000E+00
    9  .1000E+01   10  .1000E+01   11  .1000E+01   12  .1000E+01   13  .1000E+01
14  .1000E+01   15  .1000E+01   16  .1000E+01
   17  .0000E+00   18  .0000E+00   19  .0000E+00   20  .0000E+00   21  .0000E+00
22  .0000E+00   23  .0000E+00   24  .0000E+00
                                                 DAY OF WEEK = SATURDAY
    1  .0000E+00    2  .0000E+00    3  .0000E+00    4  .0000E+00    5  .0000E+00
6  .0000E+00    7  .0000E+00    8  .0000E+00
    9  .0000E+00   10  .0000E+00   11  .0000E+00   12  .0000E+00   13  .0000E+00
14  .0000E+00   15  .0000E+00   16  .0000E+00
   17  .0000E+00   18  .0000E+00   19  .0000E+00   20  .0000E+00   21  .0000E+00
22  .0000E+00   23  .0000E+00   24  .0000E+00
                                                 DAY OF WEEK = SUNDAY
    1  .0000E+00    2  .0000E+00    3  .0000E+00    4  .0000E+00    5  .0000E+00
6  .0000E+00    7  .0000E+00    8  .0000E+00
    9  .0000E+00   10  .0000E+00   11  .0000E+00   12  .0000E+00   13  .0000E+00
14  .0000E+00   15  .0000E+00   16  .0000E+00
   17  .0000E+00   18  .0000E+00   19  .0000E+00   20  .0000E+00   21  .0000E+00
22  .0000E+00   23  .0000E+00   24  .0000E+00
↑ *** AERMOD - VERSION 23132  ***   ***
C:\Users\adadabhoy\Desktop\AERMOD\16056-Keller Crossing Construction ***
10/31/24
 *** AERMET - VERSION  16216 ***   ***
                       ***        17:29:23

                                  PAGE  13
 *** MODELOPTs:    RegDFAULT  CONC  ELEV  FLGPOL  URBAN  ADJ_U*

                   * SOURCE EMISSION RATE SCALARS WHICH VARY DIURNALLY AND BY DAY
```

OF WEEK (HRDOW) *

 SOURCE ID = VOL9   ; SOURCE TYPE = VOLUME   :
  HOUR   SCALAR   HOUR   SCALAR   HOUR   SCALAR   HOUR   SCALAR   HOUR   SCALAR
HOUR   SCALAR   HOUR   SCALAR   HOUR   SCALAR
 -
- -
                                                DAY OF WEEK = WEEKDAY
    1 .0000E+00   2 .0000E+00   3 .0000E+00   4 .0000E+00   5 .0000E+00
6 .0000E+00   7 .0000E+00   8 .0000E+00
    9 .1000E+01   10 .1000E+01   11 .1000E+01   12 .1000E+01   13 .1000E+01
14 .1000E+01   15 .1000E+01   16 .1000E+01
   17 .0000E+00   18 .0000E+00   19 .0000E+00   20 .0000E+00   21 .0000E+00
22 .0000E+00   23 .0000E+00   24 .0000E+00
                                                DAY OF WEEK = SATURDAY
    1 .0000E+00   2 .0000E+00   3 .0000E+00   4 .0000E+00   5 .0000E+00
6 .0000E+00   7 .0000E+00   8 .0000E+00
    9 .0000E+00   10 .0000E+00   11 .0000E+00   12 .0000E+00   13 .0000E+00
14 .0000E+00   15 .0000E+00   16 .0000E+00
   17 .0000E+00   18 .0000E+00   19 .0000E+00   20 .0000E+00   21 .0000E+00
22 .0000E+00   23 .0000E+00   24 .0000E+00
                                                DAY OF WEEK = SUNDAY
    1 .0000E+00   2 .0000E+00   3 .0000E+00   4 .0000E+00   5 .0000E+00
6 .0000E+00   7 .0000E+00   8 .0000E+00
    9 .0000E+00   10 .0000E+00   11 .0000E+00   12 .0000E+00   13 .0000E+00
14 .0000E+00   15 .0000E+00   16 .0000E+00
   17 .0000E+00   18 .0000E+00   19 .0000E+00   20 .0000E+00   21 .0000E+00
22 .0000E+00   23 .0000E+00   24 .0000E+00

 *** MODELOPTs: RegDFAULT CONC ELEV FLGPOL URBAN ADJ_U*

                  * SOURCE EMISSION RATE SCALARS WHICH VARY DIURNALLY AND BY DAY
OF WEEK (HRDOW) *

 SOURCE ID = VOL10   ; SOURCE TYPE = VOLUME   :
  HOUR   SCALAR   HOUR   SCALAR   HOUR   SCALAR   HOUR   SCALAR   HOUR   SCALAR
HOUR   SCALAR   HOUR   SCALAR   HOUR   SCALAR
 -
- -
                                                DAY OF WEEK = WEEKDAY
    1 .0000E+00   2 .0000E+00   3 .0000E+00   4 .0000E+00   5 .0000E+00
6 .0000E+00   7 .0000E+00   8 .0000E+00
    9 .1000E+01   10 .1000E+01   11 .1000E+01   12 .1000E+01   13 .1000E+01
14 .1000E+01   15 .1000E+01   16 .1000E+01

```
   17  .0000E+00   18  .0000E+00   19  .0000E+00   20  .0000E+00   21  .0000E+00
22  .0000E+00   23  .0000E+00   24  .0000E+00
                                                DAY OF WEEK = SATURDAY
    1  .0000E+00    2  .0000E+00    3  .0000E+00    4  .0000E+00    5  .0000E+00
6  .0000E+00    7  .0000E+00    8  .0000E+00
    9  .0000E+00   10  .0000E+00   11  .0000E+00   12  .0000E+00   13  .0000E+00
14  .0000E+00   15  .0000E+00   16  .0000E+00
   17  .0000E+00   18  .0000E+00   19  .0000E+00   20  .0000E+00   21  .0000E+00
22  .0000E+00   23  .0000E+00   24  .0000E+00
                                                DAY OF WEEK = SUNDAY
    1  .0000E+00    2  .0000E+00    3  .0000E+00    4  .0000E+00    5  .0000E+00
6  .0000E+00    7  .0000E+00    8  .0000E+00
    9  .0000E+00   10  .0000E+00   11  .0000E+00   12  .0000E+00   13  .0000E+00
14  .0000E+00   15  .0000E+00   16  .0000E+00
   17  .0000E+00   18  .0000E+00   19  .0000E+00   20  .0000E+00   21  .0000E+00
22  .0000E+00   23  .0000E+00   24  .0000E+00
↑ *** AERMOD - VERSION 23132  ***   ***
C:\Users\adadabhoy\Desktop\AERMOD\16056-Keller Crossing Construction ***
10/31/24
 *** AERMET - VERSION  16216 ***   ***
                       ***        17:29:23

                                  PAGE  15
 *** MODELOPTs:    RegDFAULT  CONC  ELEV  FLGPOL  URBAN  ADJ_U*

                  * SOURCE EMISSION RATE SCALARS WHICH VARY DIURNALLY AND BY DAY
OF WEEK (HRDOW) *

 SOURCE ID = VOL11        ; SOURCE TYPE = VOLUME   :
  HOUR   SCALAR   HOUR   SCALAR   HOUR   SCALAR   HOUR   SCALAR   HOUR   SCALAR
HOUR   SCALAR   HOUR   SCALAR   HOUR   SCALAR
 - - - - - - - - - - - - - - - - - - - - - - - - - - - - - - - - - - - - - - - -
- - - - - - - - - - - - - - - - - - - - - - - - -
                                                DAY OF WEEK = WEEKDAY
    1  .0000E+00    2  .0000E+00    3  .0000E+00    4  .0000E+00    5  .0000E+00
6  .0000E+00    7  .0000E+00    8  .0000E+00
    9  .1000E+01   10  .1000E+01   11  .1000E+01   12  .1000E+01   13  .1000E+01
14  .1000E+01   15  .1000E+01   16  .1000E+01
   17  .0000E+00   18  .0000E+00   19  .0000E+00   20  .0000E+00   21  .0000E+00
22  .0000E+00   23  .0000E+00   24  .0000E+00
                                                DAY OF WEEK = SATURDAY
    1  .0000E+00    2  .0000E+00    3  .0000E+00    4  .0000E+00    5  .0000E+00
6  .0000E+00    7  .0000E+00    8  .0000E+00
    9  .0000E+00   10  .0000E+00   11  .0000E+00   12  .0000E+00   13  .0000E+00
14  .0000E+00   15  .0000E+00   16  .0000E+00
   17  .0000E+00   18  .0000E+00   19  .0000E+00   20  .0000E+00   21  .0000E+00
22  .0000E+00   23  .0000E+00   24  .0000E+00
                                                DAY OF WEEK = SUNDAY
    1  .0000E+00    2  .0000E+00    3  .0000E+00    4  .0000E+00    5  .0000E+00
6  .0000E+00    7  .0000E+00    8  .0000E+00
```

```
    9  .0000E+00   10  .0000E+00   11  .0000E+00   12  .0000E+00   13  .0000E+00
14  .0000E+00   15  .0000E+00   16  .0000E+00
   17  .0000E+00   18  .0000E+00   19  .0000E+00   20  .0000E+00   21  .0000E+00
22  .0000E+00   23  .0000E+00   24  .0000E+00
🡅 *** AERMOD - VERSION 23132  ***   ***
C:\Users\adadabhoy\Desktop\AERMOD\16056-Keller Crossing Construction ***
10/31/24
 *** AERMET - VERSION  16216 ***   ***
                       ***        17:29:23

                                  PAGE  16
 *** MODELOPTs:    RegDFAULT  CONC  ELEV  FLGPOL  URBAN  ADJ_U*

                   * SOURCE EMISSION RATE SCALARS WHICH VARY DIURNALLY AND BY DAY
OF WEEK (HRDOW) *

 SOURCE ID = VOL12        ; SOURCE TYPE = VOLUME   :
  HOUR   SCALAR   HOUR   SCALAR   HOUR   SCALAR   HOUR   SCALAR   HOUR   SCALAR
HOUR   SCALAR   HOUR   SCALAR   HOUR   SCALAR
 - - - - - - - - - - - - - - - - - - - - - - - - - - - - - - - - - - - - - - - - -
- - - - - - - - - - - - - - - - - - - - - - - - -
                                              DAY OF WEEK = WEEKDAY
    1  .0000E+00    2  .0000E+00    3  .0000E+00    4  .0000E+00    5  .0000E+00
6  .0000E+00    7  .0000E+00    8  .0000E+00
    9  .1000E+01   10  .1000E+01   11  .1000E+01   12  .1000E+01   13  .1000E+01
14  .1000E+01   15  .1000E+01   16  .1000E+01
   17  .0000E+00   18  .0000E+00   19  .0000E+00   20  .0000E+00   21  .0000E+00
22  .0000E+00   23  .0000E+00   24  .0000E+00
                                              DAY OF WEEK = SATURDAY
    1  .0000E+00    2  .0000E+00    3  .0000E+00    4  .0000E+00    5  .0000E+00
6  .0000E+00    7  .0000E+00    8  .0000E+00
    9  .0000E+00   10  .0000E+00   11  .0000E+00   12  .0000E+00   13  .0000E+00
14  .0000E+00   15  .0000E+00   16  .0000E+00
   17  .0000E+00   18  .0000E+00   19  .0000E+00   20  .0000E+00   21  .0000E+00
22  .0000E+00   23  .0000E+00   24  .0000E+00
                                              DAY OF WEEK = SUNDAY
    1  .0000E+00    2  .0000E+00    3  .0000E+00    4  .0000E+00    5  .0000E+00
6  .0000E+00    7  .0000E+00    8  .0000E+00
    9  .0000E+00   10  .0000E+00   11  .0000E+00   12  .0000E+00   13  .0000E+00
14  .0000E+00   15  .0000E+00   16  .0000E+00
   17  .0000E+00   18  .0000E+00   19  .0000E+00   20  .0000E+00   21  .0000E+00
22  .0000E+00   23  .0000E+00   24  .0000E+00
🡅 *** AERMOD - VERSION 23132  ***   ***
C:\Users\adadabhoy\Desktop\AERMOD\16056-Keller Crossing Construction ***
10/31/24
 *** AERMET - VERSION  16216 ***   ***
                       ***        17:29:23

                                  PAGE  17
 *** MODELOPTs:    RegDFAULT  CONC  ELEV  FLGPOL  URBAN  ADJ_U*
```

```
                    * SOURCE EMISSION RATE SCALARS WHICH VARY DIURNALLY AND BY DAY
OF WEEK (HRDOW) *

 SOURCE ID = VOL13        ; SOURCE TYPE = VOLUME   :
  HOUR   SCALAR   HOUR   SCALAR   HOUR   SCALAR   HOUR   SCALAR   HOUR   SCALAR
HOUR   SCALAR   HOUR   SCALAR   HOUR   SCALAR
 - - - - - - - - - - - - - - - - - - - - - - - - - - - - - - - - - - - - - - - - -
- - - - - - - - - - - - - - - - - - - - - - - - -
                                                 DAY OF WEEK = WEEKDAY
    1  .0000E+00    2  .0000E+00    3  .0000E+00    4  .0000E+00    5  .0000E+00
6  .0000E+00    7  .0000E+00    8  .0000E+00
    9  .1000E+01   10  .1000E+01   11  .1000E+01   12  .1000E+01   13  .1000E+01
14  .1000E+01   15  .1000E+01   16  .1000E+01
   17  .0000E+00   18  .0000E+00   19  .0000E+00   20  .0000E+00   21  .0000E+00
22  .0000E+00   23  .0000E+00   24  .0000E+00
                                                 DAY OF WEEK = SATURDAY
    1  .0000E+00    2  .0000E+00    3  .0000E+00    4  .0000E+00    5  .0000E+00
6  .0000E+00    7  .0000E+00    8  .0000E+00
    9  .0000E+00   10  .0000E+00   11  .0000E+00   12  .0000E+00   13  .0000E+00
14  .0000E+00   15  .0000E+00   16  .0000E+00
   17  .0000E+00   18  .0000E+00   19  .0000E+00   20  .0000E+00   21  .0000E+00
22  .0000E+00   23  .0000E+00   24  .0000E+00
                                                 DAY OF WEEK = SUNDAY
    1  .0000E+00    2  .0000E+00    3  .0000E+00    4  .0000E+00    5  .0000E+00
6  .0000E+00    7  .0000E+00    8  .0000E+00
    9  .0000E+00   10  .0000E+00   11  .0000E+00   12  .0000E+00   13  .0000E+00
14  .0000E+00   15  .0000E+00   16  .0000E+00
   17  .0000E+00   18  .0000E+00   19  .0000E+00   20  .0000E+00   21  .0000E+00
22  .0000E+00   23  .0000E+00   24  .0000E+00
↟ *** AERMOD - VERSION 23132  ***   ***
C:\Users\adadabhoy\Desktop\AERMOD\16056-Keller Crossing Construction ***
10/31/24
 *** AERMET - VERSION  16216 ***   ***
                       ***        17:29:23

                                  PAGE  18
 *** MODELOPTs:    RegDFAULT  CONC  ELEV  FLGPOL  URBAN  ADJ_U*

                    * SOURCE EMISSION RATE SCALARS WHICH VARY DIURNALLY AND BY DAY
OF WEEK (HRDOW) *

 SOURCE ID = VOL14        ; SOURCE TYPE = VOLUME   :
  HOUR   SCALAR   HOUR   SCALAR   HOUR   SCALAR   HOUR   SCALAR   HOUR   SCALAR
HOUR   SCALAR   HOUR   SCALAR   HOUR   SCALAR
 - - - - - - - - - - - - - - - - - - - - - - - - - - - - - - - - - - - - - - - - -
- - - - - - - - - - - - - - - - - - - - - - - - -
                                                 DAY OF WEEK = WEEKDAY
    1  .0000E+00    2  .0000E+00    3  .0000E+00    4  .0000E+00    5  .0000E+00
6  .0000E+00    7  .0000E+00    8  .0000E+00
```

```
    9  .1000E+01   10  .1000E+01   11  .1000E+01   12  .1000E+01   13  .1000E+01
14  .1000E+01   15  .1000E+01   16  .1000E+01
   17  .0000E+00   18  .0000E+00   19  .0000E+00   20  .0000E+00   21  .0000E+00
22  .0000E+00   23  .0000E+00   24  .0000E+00
                                                DAY OF WEEK = SATURDAY
    1  .0000E+00    2  .0000E+00    3  .0000E+00    4  .0000E+00    5  .0000E+00
6  .0000E+00    7  .0000E+00    8  .0000E+00
    9  .0000E+00   10  .0000E+00   11  .0000E+00   12  .0000E+00   13  .0000E+00
14  .0000E+00   15  .0000E+00   16  .0000E+00
   17  .0000E+00   18  .0000E+00   19  .0000E+00   20  .0000E+00   21  .0000E+00
22  .0000E+00   23  .0000E+00   24  .0000E+00
                                                DAY OF WEEK = SUNDAY
    1  .0000E+00    2  .0000E+00    3  .0000E+00    4  .0000E+00    5  .0000E+00
6  .0000E+00    7  .0000E+00    8  .0000E+00
    9  .0000E+00   10  .0000E+00   11  .0000E+00   12  .0000E+00   13  .0000E+00
14  .0000E+00   15  .0000E+00   16  .0000E+00
   17  .0000E+00   18  .0000E+00   19  .0000E+00   20  .0000E+00   21  .0000E+00
22  .0000E+00   23  .0000E+00   24  .0000E+00
↑ *** AERMOD - VERSION 23132  ***   ***
C:\Users\adadabhoy\Desktop\AERMOD\16056-Keller Crossing Construction ***
10/31/24
 *** AERMET - VERSION  16216 ***   ***
                       ***        17:29:23

                                  PAGE  19
 *** MODELOPTs:    RegDFAULT  CONC  ELEV  FLGPOL  URBAN  ADJ_U*

                   * SOURCE EMISSION RATE SCALARS WHICH VARY DIURNALLY AND BY DAY
OF WEEK (HRDOW) *

 SOURCE ID = VOL15        ; SOURCE TYPE = VOLUME   :
  HOUR   SCALAR   HOUR   SCALAR   HOUR   SCALAR   HOUR   SCALAR   HOUR   SCALAR
HOUR   SCALAR   HOUR   SCALAR   HOUR   SCALAR
 - - - - - - - - - - - - - - - - - - - - - - - - - - - - - - - - - - - - - - - - -
- - - - - - - - - - - - - - - - - - - - - - - - -
                                                DAY OF WEEK = WEEKDAY
    1  .0000E+00    2  .0000E+00    3  .0000E+00    4  .0000E+00    5  .0000E+00
6  .0000E+00    7  .0000E+00    8  .0000E+00
    9  .1000E+01   10  .1000E+01   11  .1000E+01   12  .1000E+01   13  .1000E+01
14  .1000E+01   15  .1000E+01   16  .1000E+01
   17  .0000E+00   18  .0000E+00   19  .0000E+00   20  .0000E+00   21  .0000E+00
22  .0000E+00   23  .0000E+00   24  .0000E+00
                                                DAY OF WEEK = SATURDAY
    1  .0000E+00    2  .0000E+00    3  .0000E+00    4  .0000E+00    5  .0000E+00
6  .0000E+00    7  .0000E+00    8  .0000E+00
    9  .0000E+00   10  .0000E+00   11  .0000E+00   12  .0000E+00   13  .0000E+00
14  .0000E+00   15  .0000E+00   16  .0000E+00
   17  .0000E+00   18  .0000E+00   19  .0000E+00   20  .0000E+00   21  .0000E+00
22  .0000E+00   23  .0000E+00   24  .0000E+00
                                                DAY OF WEEK = SUNDAY
```

```
    1  .0000E+00    2  .0000E+00    3  .0000E+00    4  .0000E+00    5  .0000E+00
6  .0000E+00    7  .0000E+00    8  .0000E+00
    9  .0000E+00   10  .0000E+00   11  .0000E+00   12  .0000E+00   13  .0000E+00
14  .0000E+00   15  .0000E+00   16  .0000E+00
   17  .0000E+00   18  .0000E+00   19  .0000E+00   20  .0000E+00   21  .0000E+00
22  .0000E+00   23  .0000E+00   24  .0000E+00
↑ *** AERMOD - VERSION 23132  ***   ***
C:\Users\adadabhoy\Desktop\AERMOD\16056-Keller Crossing Construction ***
10/31/24
 *** AERMET - VERSION  16216 ***   ***
                       ***        17:29:23

                                  PAGE  20
 *** MODELOPTs:    RegDFAULT  CONC  ELEV  FLGPOL  URBAN  ADJ_U*

                   * SOURCE EMISSION RATE SCALARS WHICH VARY DIURNALLY AND BY DAY
OF WEEK (HRDOW) *

 SOURCE ID = VOL16         ; SOURCE TYPE = VOLUME    :
  HOUR   SCALAR   HOUR   SCALAR   HOUR   SCALAR   HOUR   SCALAR   HOUR   SCALAR
HOUR   SCALAR   HOUR   SCALAR   HOUR   SCALAR
 - - - - - - - - - - - - - - - - - - - - - - - - - - - - - - - - - - - - - - - -
- - - - - - - - - - - - - - - - - - - - - - - -
                                                DAY OF WEEK = WEEKDAY
    1  .0000E+00    2  .0000E+00    3  .0000E+00    4  .0000E+00    5  .0000E+00
6  .0000E+00    7  .0000E+00    8  .0000E+00
    9  .1000E+01   10  .1000E+01   11  .1000E+01   12  .1000E+01   13  .1000E+01
14  .1000E+01   15  .1000E+01   16  .1000E+01
   17  .0000E+00   18  .0000E+00   19  .0000E+00   20  .0000E+00   21  .0000E+00
22  .0000E+00   23  .0000E+00   24  .0000E+00
                                                DAY OF WEEK = SATURDAY
    1  .0000E+00    2  .0000E+00    3  .0000E+00    4  .0000E+00    5  .0000E+00
6  .0000E+00    7  .0000E+00    8  .0000E+00
    9  .0000E+00   10  .0000E+00   11  .0000E+00   12  .0000E+00   13  .0000E+00
14  .0000E+00   15  .0000E+00   16  .0000E+00
   17  .0000E+00   18  .0000E+00   19  .0000E+00   20  .0000E+00   21  .0000E+00
22  .0000E+00   23  .0000E+00   24  .0000E+00
                                                DAY OF WEEK = SUNDAY
    1  .0000E+00    2  .0000E+00    3  .0000E+00    4  .0000E+00    5  .0000E+00
6  .0000E+00    7  .0000E+00    8  .0000E+00
    9  .0000E+00   10  .0000E+00   11  .0000E+00   12  .0000E+00   13  .0000E+00
14  .0000E+00   15  .0000E+00   16  .0000E+00
   17  .0000E+00   18  .0000E+00   19  .0000E+00   20  .0000E+00   21  .0000E+00
22  .0000E+00   23  .0000E+00   24  .0000E+00
↑ *** AERMOD - VERSION 23132  ***   ***
C:\Users\adadabhoy\Desktop\AERMOD\16056-Keller Crossing Construction ***
10/31/24
 *** AERMET - VERSION  16216 ***   ***
                       ***        17:29:23
```

 *** MODELOPTs: RegDFAULT CONC ELEV FLGPOL URBAN ADJ_U*

                  * SOURCE EMISSION RATE SCALARS WHICH VARY DIURNALLY AND BY DAY
OF WEEK (HRDOW) *

 SOURCE ID = VOL17   ; SOURCE TYPE = VOLUME   :
  HOUR   SCALAR   HOUR   SCALAR   HOUR   SCALAR   HOUR   SCALAR   HOUR   SCALAR
HOUR   SCALAR   HOUR   SCALAR   HOUR   SCALAR
 -
- -
                                                 DAY OF WEEK = WEEKDAY
    1 .0000E+00   2 .0000E+00   3 .0000E+00   4 .0000E+00   5 .0000E+00
6 .0000E+00   7 .0000E+00   8 .0000E+00
    9 .1000E+01   10 .1000E+01   11 .1000E+01   12 .1000E+01   13 .1000E+01
14 .1000E+01   15 .1000E+01   16 .1000E+01
   17 .0000E+00   18 .0000E+00   19 .0000E+00   20 .0000E+00   21 .0000E+00
22 .0000E+00   23 .0000E+00   24 .0000E+00
                                                 DAY OF WEEK = SATURDAY
    1 .0000E+00   2 .0000E+00   3 .0000E+00   4 .0000E+00   5 .0000E+00
6 .0000E+00   7 .0000E+00   8 .0000E+00
    9 .0000E+00   10 .0000E+00   11 .0000E+00   12 .0000E+00   13 .0000E+00
14 .0000E+00   15 .0000E+00   16 .0000E+00
   17 .0000E+00   18 .0000E+00   19 .0000E+00   20 .0000E+00   21 .0000E+00
22 .0000E+00   23 .0000E+00   24 .0000E+00
                                                 DAY OF WEEK = SUNDAY
    1 .0000E+00   2 .0000E+00   3 .0000E+00   4 .0000E+00   5 .0000E+00
6 .0000E+00   7 .0000E+00   8 .0000E+00
    9 .0000E+00   10 .0000E+00   11 .0000E+00   12 .0000E+00   13 .0000E+00
14 .0000E+00   15 .0000E+00   16 .0000E+00
   17 .0000E+00   18 .0000E+00   19 .0000E+00   20 .0000E+00   21 .0000E+00
22 .0000E+00   23 .0000E+00   24 .0000E+00

 *** MODELOPTs: RegDFAULT CONC ELEV FLGPOL URBAN ADJ_U*

                  * SOURCE EMISSION RATE SCALARS WHICH VARY DIURNALLY AND BY DAY
OF WEEK (HRDOW) *

 SOURCE ID = VOL18   ; SOURCE TYPE = VOLUME   :
  HOUR   SCALAR   HOUR   SCALAR   HOUR   SCALAR   HOUR   SCALAR   HOUR   SCALAR
HOUR   SCALAR   HOUR   SCALAR   HOUR   SCALAR
 -
- -
                                                 DAY OF WEEK = WEEKDAY

```
    1  .0000E+00    2  .0000E+00    3  .0000E+00    4  .0000E+00    5  .0000E+00
6  .0000E+00    7  .0000E+00    8  .0000E+00
    9  .1000E+01   10  .1000E+01   11  .1000E+01   12  .1000E+01   13  .1000E+01
14  .1000E+01   15  .1000E+01   16  .1000E+01
   17  .0000E+00   18  .0000E+00   19  .0000E+00   20  .0000E+00   21  .0000E+00
22  .0000E+00   23  .0000E+00   24  .0000E+00
                                              DAY OF WEEK = SATURDAY
    1  .0000E+00    2  .0000E+00    3  .0000E+00    4  .0000E+00    5  .0000E+00
6  .0000E+00    7  .0000E+00    8  .0000E+00
    9  .0000E+00   10  .0000E+00   11  .0000E+00   12  .0000E+00   13  .0000E+00
14  .0000E+00   15  .0000E+00   16  .0000E+00
   17  .0000E+00   18  .0000E+00   19  .0000E+00   20  .0000E+00   21  .0000E+00
22  .0000E+00   23  .0000E+00   24  .0000E+00
                                              DAY OF WEEK = SUNDAY
    1  .0000E+00    2  .0000E+00    3  .0000E+00    4  .0000E+00    5  .0000E+00
6  .0000E+00    7  .0000E+00    8  .0000E+00
    9  .0000E+00   10  .0000E+00   11  .0000E+00   12  .0000E+00   13  .0000E+00
14  .0000E+00   15  .0000E+00   16  .0000E+00
   17  .0000E+00   18  .0000E+00   19  .0000E+00   20  .0000E+00   21  .0000E+00
22  .0000E+00   23  .0000E+00   24  .0000E+00
↑ *** AERMOD - VERSION 23132  ***   ***
C:\Users\adadabhoy\Desktop\AERMOD\16056-Keller Crossing Construction ***
10/31/24
 *** AERMET - VERSION  16216 ***   ***
                       ***        17:29:23

                                  PAGE  23
 *** MODELOPTs:    RegDFAULT  CONC  ELEV  FLGPOL  URBAN  ADJ_U*

                   * SOURCE EMISSION RATE SCALARS WHICH VARY DIURNALLY AND BY DAY
OF WEEK (HRDOW) *

 SOURCE ID = VOL19         ; SOURCE TYPE = VOLUME   :
  HOUR   SCALAR   HOUR   SCALAR   HOUR   SCALAR   HOUR   SCALAR   HOUR   SCALAR
HOUR   SCALAR   HOUR   SCALAR   HOUR   SCALAR
 - - - - - - - - - - - - - - - - - - - - - - - - - - - - - - - - - - - - - - - - -
- - - - - - - - - - - - - - - - - - - - - - - - -
                                              DAY OF WEEK = WEEKDAY
    1  .0000E+00    2  .0000E+00    3  .0000E+00    4  .0000E+00    5  .0000E+00
6  .0000E+00    7  .0000E+00    8  .0000E+00
    9  .1000E+01   10  .1000E+01   11  .1000E+01   12  .1000E+01   13  .1000E+01
14  .1000E+01   15  .1000E+01   16  .1000E+01
   17  .0000E+00   18  .0000E+00   19  .0000E+00   20  .0000E+00   21  .0000E+00
22  .0000E+00   23  .0000E+00   24  .0000E+00
                                              DAY OF WEEK = SATURDAY
    1  .0000E+00    2  .0000E+00    3  .0000E+00    4  .0000E+00    5  .0000E+00
6  .0000E+00    7  .0000E+00    8  .0000E+00
    9  .0000E+00   10  .0000E+00   11  .0000E+00   12  .0000E+00   13  .0000E+00
14  .0000E+00   15  .0000E+00   16  .0000E+00
   17  .0000E+00   18  .0000E+00   19  .0000E+00   20  .0000E+00   21  .0000E+00
```

```
22  .0000E+00   23  .0000E+00   24  .0000E+00
                                            DAY OF WEEK = SUNDAY
    1  .0000E+00    2  .0000E+00    3  .0000E+00    4  .0000E+00    5  .0000E+00
6  .0000E+00    7  .0000E+00    8  .0000E+00
    9  .0000E+00   10  .0000E+00   11  .0000E+00   12  .0000E+00   13  .0000E+00
14  .0000E+00   15  .0000E+00   16  .0000E+00
   17  .0000E+00   18  .0000E+00   19  .0000E+00   20  .0000E+00   21  .0000E+00
22  .0000E+00   23  .0000E+00   24  .0000E+00
↑ *** AERMOD - VERSION 23132  ***   ***
C:\Users\adadabhoy\Desktop\AERMOD\16056-Keller Crossing Construction ***
10/31/24
 *** AERMET - VERSION  16216 ***   ***
                       ***        17:29:23

                                  PAGE  24
 *** MODELOPTs:    RegDFAULT  CONC  ELEV  FLGPOL  URBAN  ADJ_U*

                  * SOURCE EMISSION RATE SCALARS WHICH VARY DIURNALLY AND BY DAY
OF WEEK (HRDOW) *

 SOURCE ID = VOL20        ; SOURCE TYPE = VOLUME   :
  HOUR   SCALAR   HOUR   SCALAR   HOUR   SCALAR   HOUR   SCALAR   HOUR   SCALAR
HOUR   SCALAR   HOUR   SCALAR   HOUR   SCALAR
 - - - - - - - - - - - - - - - - - - - - - - - - - - - - - - - - - - - - - - - -
- - - - - - - - - - - - - - - - - - - - - - - -
                                            DAY OF WEEK = WEEKDAY
    1  .0000E+00    2  .0000E+00    3  .0000E+00    4  .0000E+00    5  .0000E+00
6  .0000E+00    7  .0000E+00    8  .0000E+00
    9  .1000E+01   10  .1000E+01   11  .1000E+01   12  .1000E+01   13  .1000E+01
14  .1000E+01   15  .1000E+01   16  .1000E+01
   17  .0000E+00   18  .0000E+00   19  .0000E+00   20  .0000E+00   21  .0000E+00
22  .0000E+00   23  .0000E+00   24  .0000E+00
                                            DAY OF WEEK = SATURDAY
    1  .0000E+00    2  .0000E+00    3  .0000E+00    4  .0000E+00    5  .0000E+00
6  .0000E+00    7  .0000E+00    8  .0000E+00
    9  .0000E+00   10  .0000E+00   11  .0000E+00   12  .0000E+00   13  .0000E+00
14  .0000E+00   15  .0000E+00   16  .0000E+00
   17  .0000E+00   18  .0000E+00   19  .0000E+00   20  .0000E+00   21  .0000E+00
22  .0000E+00   23  .0000E+00   24  .0000E+00
                                            DAY OF WEEK = SUNDAY
    1  .0000E+00    2  .0000E+00    3  .0000E+00    4  .0000E+00    5  .0000E+00
6  .0000E+00    7  .0000E+00    8  .0000E+00
    9  .0000E+00   10  .0000E+00   11  .0000E+00   12  .0000E+00   13  .0000E+00
14  .0000E+00   15  .0000E+00   16  .0000E+00
   17  .0000E+00   18  .0000E+00   19  .0000E+00   20  .0000E+00   21  .0000E+00
22  .0000E+00   23  .0000E+00   24  .0000E+00
↑ *** AERMOD - VERSION 23132  ***   ***
C:\Users\adadabhoy\Desktop\AERMOD\16056-Keller Crossing Construction ***
10/31/24
 *** AERMET - VERSION  16216 ***   ***
```

                    * SOURCE EMISSION RATE SCALARS WHICH VARY DIURNALLY AND BY DAY
OF WEEK (HRDOW) *

 SOURCE ID = VOL21   ; SOURCE TYPE = VOLUME   :
  HOUR   SCALAR   HOUR   SCALAR   HOUR   SCALAR   HOUR   SCALAR   HOUR   SCALAR
HOUR   SCALAR   HOUR   SCALAR   HOUR   SCALAR
 -
- -
                                                DAY OF WEEK = WEEKDAY
    1 .0000E+00   2 .0000E+00   3 .0000E+00   4 .0000E+00   5 .0000E+00
6 .0000E+00   7 .0000E+00   8 .0000E+00
    9 .1000E+01   10 .1000E+01   11 .1000E+01   12 .1000E+01   13 .1000E+01
14 .1000E+01   15 .1000E+01   16 .1000E+01
   17 .0000E+00   18 .0000E+00   19 .0000E+00   20 .0000E+00   21 .0000E+00
22 .0000E+00   23 .0000E+00   24 .0000E+00
                                                DAY OF WEEK = SATURDAY
    1 .0000E+00   2 .0000E+00   3 .0000E+00   4 .0000E+00   5 .0000E+00
6 .0000E+00   7 .0000E+00   8 .0000E+00
    9 .0000E+00   10 .0000E+00   11 .0000E+00   12 .0000E+00   13 .0000E+00
14 .0000E+00   15 .0000E+00   16 .0000E+00
   17 .0000E+00   18 .0000E+00   19 .0000E+00   20 .0000E+00   21 .0000E+00
22 .0000E+00   23 .0000E+00   24 .0000E+00
                                                DAY OF WEEK = SUNDAY
    1 .0000E+00   2 .0000E+00   3 .0000E+00   4 .0000E+00   5 .0000E+00
6 .0000E+00   7 .0000E+00   8 .0000E+00
    9 .0000E+00   10 .0000E+00   11 .0000E+00   12 .0000E+00   13 .0000E+00
14 .0000E+00   15 .0000E+00   16 .0000E+00
   17 .0000E+00   18 .0000E+00   19 .0000E+00   20 .0000E+00   21 .0000E+00
22 .0000E+00   23 .0000E+00   24 .0000E+00

                    * SOURCE EMISSION RATE SCALARS WHICH VARY DIURNALLY AND BY DAY
OF WEEK (HRDOW) *

 SOURCE ID = VOL22   ; SOURCE TYPE = VOLUME   :
  HOUR   SCALAR   HOUR   SCALAR   HOUR   SCALAR   HOUR   SCALAR   HOUR   SCALAR
HOUR   SCALAR   HOUR   SCALAR   HOUR   SCALAR
 -

```
- - - - - - - - - - - - - - - - - - - - - - - - - - - - - - - - - -
                                                DAY OF WEEK = WEEKDAY
    1  .0000E+00    2  .0000E+00    3  .0000E+00    4  .0000E+00    5  .0000E+00
6  .0000E+00    7  .0000E+00    8  .0000E+00
    9  .1000E+01   10  .1000E+01   11  .1000E+01   12  .1000E+01   13  .1000E+01
14  .1000E+01   15  .1000E+01   16  .1000E+01
   17  .0000E+00   18  .0000E+00   19  .0000E+00   20  .0000E+00   21  .0000E+00
22  .0000E+00   23  .0000E+00   24  .0000E+00
                                                DAY OF WEEK = SATURDAY
    1  .0000E+00    2  .0000E+00    3  .0000E+00    4  .0000E+00    5  .0000E+00
6  .0000E+00    7  .0000E+00    8  .0000E+00
    9  .0000E+00   10  .0000E+00   11  .0000E+00   12  .0000E+00   13  .0000E+00
14  .0000E+00   15  .0000E+00   16  .0000E+00
   17  .0000E+00   18  .0000E+00   19  .0000E+00   20  .0000E+00   21  .0000E+00
22  .0000E+00   23  .0000E+00   24  .0000E+00
                                                DAY OF WEEK = SUNDAY
    1  .0000E+00    2  .0000E+00    3  .0000E+00    4  .0000E+00    5  .0000E+00
6  .0000E+00    7  .0000E+00    8  .0000E+00
    9  .0000E+00   10  .0000E+00   11  .0000E+00   12  .0000E+00   13  .0000E+00
14  .0000E+00   15  .0000E+00   16  .0000E+00
   17  .0000E+00   18  .0000E+00   19  .0000E+00   20  .0000E+00   21  .0000E+00
22  .0000E+00   23  .0000E+00   24  .0000E+00
↑ *** AERMOD - VERSION 23132  ***   ***
C:\Users\adadabhoy\Desktop\AERMOD\16056-Keller Crossing Construction ***
10/31/24
 *** AERMET - VERSION  16216 ***   ***
                       ***        17:29:23

                                  PAGE  27
 *** MODELOPTs:    RegDFAULT  CONC  ELEV  FLGPOL  URBAN  ADJ_U*

                   * SOURCE EMISSION RATE SCALARS WHICH VARY DIURNALLY AND BY DAY
OF WEEK (HRDOW) *

 SOURCE ID = VOL23        ; SOURCE TYPE = VOLUME   :
  HOUR   SCALAR   HOUR   SCALAR   HOUR   SCALAR   HOUR   SCALAR   HOUR   SCALAR
HOUR   SCALAR   HOUR   SCALAR   HOUR   SCALAR
 - - - - - - - - - - - - - - - - - - - - - - - - - - - - - - - - - - - - - - - - - - - - - - - - - - - - - - - - - - - - - - - - -
- - - - - - - - - - - - - - - - - - - - - - - - - -
                                                DAY OF WEEK = WEEKDAY
    1  .0000E+00    2  .0000E+00    3  .0000E+00    4  .0000E+00    5  .0000E+00
6  .0000E+00    7  .0000E+00    8  .0000E+00
    9  .1000E+01   10  .1000E+01   11  .1000E+01   12  .1000E+01   13  .1000E+01
14  .1000E+01   15  .1000E+01   16  .1000E+01
   17  .0000E+00   18  .0000E+00   19  .0000E+00   20  .0000E+00   21  .0000E+00
22  .0000E+00   23  .0000E+00   24  .0000E+00
                                                DAY OF WEEK = SATURDAY
    1  .0000E+00    2  .0000E+00    3  .0000E+00    4  .0000E+00    5  .0000E+00
6  .0000E+00    7  .0000E+00    8  .0000E+00
    9  .0000E+00   10  .0000E+00   11  .0000E+00   12  .0000E+00   13  .0000E+00
```

```
14  .0000E+00   15  .0000E+00   16  .0000E+00
   17  .0000E+00   18  .0000E+00   19  .0000E+00   20  .0000E+00   21  .0000E+00
22  .0000E+00   23  .0000E+00   24  .0000E+00
                                            DAY OF WEEK = SUNDAY
    1  .0000E+00    2  .0000E+00    3  .0000E+00    4  .0000E+00    5  .0000E+00
6  .0000E+00    7  .0000E+00    8  .0000E+00
    9  .0000E+00   10  .0000E+00   11  .0000E+00   12  .0000E+00   13  .0000E+00
14  .0000E+00   15  .0000E+00   16  .0000E+00
   17  .0000E+00   18  .0000E+00   19  .0000E+00   20  .0000E+00   21  .0000E+00
22  .0000E+00   23  .0000E+00   24  .0000E+00
 *** AERMOD - VERSION 23132  ***   ***
C:\Users\adadabhoy\Desktop\AERMOD\16056-Keller Crossing Construction ***
10/31/24
 *** AERMET - VERSION  16216 ***   ***
                       ***        17:29:23

                                  PAGE  28
 *** MODELOPTs:    RegDFAULT  CONC  ELEV  FLGPOL  URBAN  ADJ_U*

                   * SOURCE EMISSION RATE SCALARS WHICH VARY DIURNALLY AND BY DAY
OF WEEK (HRDOW) *

 SOURCE ID = VOL24        ; SOURCE TYPE = VOLUME   :
  HOUR   SCALAR   HOUR   SCALAR   HOUR   SCALAR   HOUR   SCALAR   HOUR   SCALAR
HOUR   SCALAR   HOUR   SCALAR   HOUR   SCALAR
 - - - - - - - - - - - - - - - - - - - - - - - - - - - - - - - - - - - - - - - - -
- - - - - - - - - - - - - - - - - - - - - - - -
                                            DAY OF WEEK = WEEKDAY
    1  .0000E+00    2  .0000E+00    3  .0000E+00    4  .0000E+00    5  .0000E+00
6  .0000E+00    7  .0000E+00    8  .0000E+00
    9  .1000E+01   10  .1000E+01   11  .1000E+01   12  .1000E+01   13  .1000E+01
14  .1000E+01   15  .1000E+01   16  .1000E+01
   17  .0000E+00   18  .0000E+00   19  .0000E+00   20  .0000E+00   21  .0000E+00
22  .0000E+00   23  .0000E+00   24  .0000E+00
                                            DAY OF WEEK = SATURDAY
    1  .0000E+00    2  .0000E+00    3  .0000E+00    4  .0000E+00    5  .0000E+00
6  .0000E+00    7  .0000E+00    8  .0000E+00
    9  .0000E+00   10  .0000E+00   11  .0000E+00   12  .0000E+00   13  .0000E+00
14  .0000E+00   15  .0000E+00   16  .0000E+00
   17  .0000E+00   18  .0000E+00   19  .0000E+00   20  .0000E+00   21  .0000E+00
22  .0000E+00   23  .0000E+00   24  .0000E+00
                                            DAY OF WEEK = SUNDAY
    1  .0000E+00    2  .0000E+00    3  .0000E+00    4  .0000E+00    5  .0000E+00
6  .0000E+00    7  .0000E+00    8  .0000E+00
    9  .0000E+00   10  .0000E+00   11  .0000E+00   12  .0000E+00   13  .0000E+00
14  .0000E+00   15  .0000E+00   16  .0000E+00
   17  .0000E+00   18  .0000E+00   19  .0000E+00   20  .0000E+00   21  .0000E+00
22  .0000E+00   23  .0000E+00   24  .0000E+00
 *** AERMOD - VERSION 23132  ***   ***
C:\Users\adadabhoy\Desktop\AERMOD\16056-Keller Crossing Construction ***
```

```
10/31/24
 *** AERMET - VERSION  16216 ***   ***
                        ***       17:29:23

                                  PAGE  29
 *** MODELOPTs:    RegDFAULT  CONC  ELEV  FLGPOL  URBAN  ADJ_U*

                   * SOURCE EMISSION RATE SCALARS WHICH VARY DIURNALLY AND BY DAY
OF WEEK (HRDOW) *

 SOURCE ID = VOL25        ; SOURCE TYPE = VOLUME   :
  HOUR   SCALAR   HOUR   SCALAR   HOUR   SCALAR   HOUR   SCALAR   HOUR   SCALAR
HOUR   SCALAR   HOUR   SCALAR   HOUR   SCALAR
 - - - - - - - - - - - - - - - - - - - - - - - - - - - - - - - - - - - - - - - - - - - -
- - - - - - - - - - - - - - - - - - - - - - - -
                                                DAY OF WEEK = WEEKDAY
    1  .0000E+00    2  .0000E+00    3  .0000E+00    4  .0000E+00    5  .0000E+00
6  .0000E+00    7  .0000E+00    8  .0000E+00
    9  .1000E+01   10  .1000E+01   11  .1000E+01   12  .1000E+01   13  .1000E+01
14  .1000E+01   15  .1000E+01   16  .1000E+01
   17  .0000E+00   18  .0000E+00   19  .0000E+00   20  .0000E+00   21  .0000E+00
22  .0000E+00   23  .0000E+00   24  .0000E+00
                                                DAY OF WEEK = SATURDAY
    1  .0000E+00    2  .0000E+00    3  .0000E+00    4  .0000E+00    5  .0000E+00
6  .0000E+00    7  .0000E+00    8  .0000E+00
    9  .0000E+00   10  .0000E+00   11  .0000E+00   12  .0000E+00   13  .0000E+00
14  .0000E+00   15  .0000E+00   16  .0000E+00
   17  .0000E+00   18  .0000E+00   19  .0000E+00   20  .0000E+00   21  .0000E+00
22  .0000E+00   23  .0000E+00   24  .0000E+00
                                                DAY OF WEEK = SUNDAY
    1  .0000E+00    2  .0000E+00    3  .0000E+00    4  .0000E+00    5  .0000E+00
6  .0000E+00    7  .0000E+00    8  .0000E+00
    9  .0000E+00   10  .0000E+00   11  .0000E+00   12  .0000E+00   13  .0000E+00
14  .0000E+00   15  .0000E+00   16  .0000E+00
   17  .0000E+00   18  .0000E+00   19  .0000E+00   20  .0000E+00   21  .0000E+00
22  .0000E+00   23  .0000E+00   24  .0000E+00
↑ *** AERMOD - VERSION 23132  ***   ***
C:\Users\adadabhoy\Desktop\AERMOD\16056-Keller Crossing Construction ***
10/31/24
 *** AERMET - VERSION  16216 ***   ***
                        ***       17:29:23

                                  PAGE  30
 *** MODELOPTs:    RegDFAULT  CONC  ELEV  FLGPOL  URBAN  ADJ_U*

                   * SOURCE EMISSION RATE SCALARS WHICH VARY DIURNALLY AND BY DAY
OF WEEK (HRDOW) *

 SOURCE ID = VOL26        ; SOURCE TYPE = VOLUME   :
  HOUR   SCALAR   HOUR   SCALAR   HOUR   SCALAR   HOUR   SCALAR   HOUR   SCALAR
```

```
HOUR   SCALAR   HOUR   SCALAR   HOUR   SCALAR
 - - -
```

```
6  .0000E+00    7  .0000E+00    8  .0000E+00
    9  .0000E+00   10  .0000E+00   11  .0000E+00   12  .0000E+00   13  .0000E+00
14  .0000E+00   15  .0000E+00   16  .0000E+00
   17  .0000E+00   18  .0000E+00   19  .0000E+00   20  .0000E+00   21  .0000E+00
22  .0000E+00   23  .0000E+00   24  .0000E+00
                                            DAY OF WEEK = SUNDAY
    1  .0000E+00    2  .0000E+00    3  .0000E+00    4  .0000E+00    5  .0000E+00
6  .0000E+00    7  .0000E+00    8  .0000E+00
    9  .0000E+00   10  .0000E+00   11  .0000E+00   12  .0000E+00   13  .0000E+00
14  .0000E+00   15  .0000E+00   16  .0000E+00
   17  .0000E+00   18  .0000E+00   19  .0000E+00   20  .0000E+00   21  .0000E+00
22  .0000E+00   23  .0000E+00   24  .0000E+00
 *** AERMOD - VERSION 23132  ***   ***
C:\Users\adadabhoy\Desktop\AERMOD\16056-Keller Crossing Construction ***
10/31/24
 *** AERMET - VERSION  16216 ***   ***
                       ***        17:29:23

                                  PAGE  32
 *** MODELOPTs:    RegDFAULT  CONC  ELEV  FLGPOL  URBAN  ADJ_U*

                  * SOURCE EMISSION RATE SCALARS WHICH VARY DIURNALLY AND BY DAY
OF WEEK (HRDOW) *

 SOURCE ID = VOL28        ; SOURCE TYPE = VOLUME   :
  HOUR   SCALAR   HOUR   SCALAR   HOUR   SCALAR   HOUR   SCALAR   HOUR   SCALAR
HOUR   SCALAR   HOUR   SCALAR   HOUR   SCALAR
 - - - - - - - - - - - - - - - - - - - - - - - - - - - - - - - - - - - - - - - -
- - - - - - - - - - - - - - - - - - - - - - - -
                                            DAY OF WEEK = WEEKDAY
    1  .0000E+00    2  .0000E+00    3  .0000E+00    4  .0000E+00    5  .0000E+00
6  .0000E+00    7  .0000E+00    8  .0000E+00
    9  .1000E+01   10  .1000E+01   11  .1000E+01   12  .1000E+01   13  .1000E+01
14  .1000E+01   15  .1000E+01   16  .1000E+01
   17  .0000E+00   18  .0000E+00   19  .0000E+00   20  .0000E+00   21  .0000E+00
22  .0000E+00   23  .0000E+00   24  .0000E+00
                                            DAY OF WEEK = SATURDAY
    1  .0000E+00    2  .0000E+00    3  .0000E+00    4  .0000E+00    5  .0000E+00
6  .0000E+00    7  .0000E+00    8  .0000E+00
    9  .0000E+00   10  .0000E+00   11  .0000E+00   12  .0000E+00   13  .0000E+00
14  .0000E+00   15  .0000E+00   16  .0000E+00
   17  .0000E+00   18  .0000E+00   19  .0000E+00   20  .0000E+00   21  .0000E+00
22  .0000E+00   23  .0000E+00   24  .0000E+00
                                            DAY OF WEEK = SUNDAY
    1  .0000E+00    2  .0000E+00    3  .0000E+00    4  .0000E+00    5  .0000E+00
6  .0000E+00    7  .0000E+00    8  .0000E+00
    9  .0000E+00   10  .0000E+00   11  .0000E+00   12  .0000E+00   13  .0000E+00
14  .0000E+00   15  .0000E+00   16  .0000E+00
   17  .0000E+00   18  .0000E+00   19  .0000E+00   20  .0000E+00   21  .0000E+00
22  .0000E+00   23  .0000E+00   24  .0000E+00
```

```
↑ *** AERMOD - VERSION 23132  ***   ***
C:\Users\adadabhoy\Desktop\AERMOD\16056-Keller Crossing Construction ***
10/31/24
 *** AERMET - VERSION  16216 ***   ***
                       ***        17:29:23

                                  PAGE  33
 *** MODELOPTs:    RegDFAULT  CONC  ELEV  FLGPOL  URBAN  ADJ_U*

                   * SOURCE EMISSION RATE SCALARS WHICH VARY DIURNALLY AND BY DAY
OF WEEK (HRDOW) *

 SOURCE ID = VOL29        ; SOURCE TYPE = VOLUME   :
  HOUR   SCALAR   HOUR   SCALAR   HOUR   SCALAR   HOUR   SCALAR   HOUR   SCALAR
HOUR   SCALAR   HOUR   SCALAR   HOUR   SCALAR
 - - - - - - - - - - - - - - - - - - - - - - - - - - - - - - - - - - - - - - - - - - - -
- - - - - - - - - - - - - - - - - - - - - - -
                                                DAY OF WEEK = WEEKDAY
    1  .0000E+00    2  .0000E+00    3  .0000E+00    4  .0000E+00    5  .0000E+00
6  .0000E+00    7  .0000E+00    8  .0000E+00
    9  .1000E+01   10  .1000E+01   11  .1000E+01   12  .1000E+01   13  .1000E+01
14  .1000E+01   15  .1000E+01   16  .1000E+01
   17  .0000E+00   18  .0000E+00   19  .0000E+00   20  .0000E+00   21  .0000E+00
22  .0000E+00   23  .0000E+00   24  .0000E+00
                                                DAY OF WEEK = SATURDAY
    1  .0000E+00    2  .0000E+00    3  .0000E+00    4  .0000E+00    5  .0000E+00
6  .0000E+00    7  .0000E+00    8  .0000E+00
    9  .0000E+00   10  .0000E+00   11  .0000E+00   12  .0000E+00   13  .0000E+00
14  .0000E+00   15  .0000E+00   16  .0000E+00
   17  .0000E+00   18  .0000E+00   19  .0000E+00   20  .0000E+00   21  .0000E+00
22  .0000E+00   23  .0000E+00   24  .0000E+00
                                                DAY OF WEEK = SUNDAY
    1  .0000E+00    2  .0000E+00    3  .0000E+00    4  .0000E+00    5  .0000E+00
6  .0000E+00    7  .0000E+00    8  .0000E+00
    9  .0000E+00   10  .0000E+00   11  .0000E+00   12  .0000E+00   13  .0000E+00
14  .0000E+00   15  .0000E+00   16  .0000E+00
   17  .0000E+00   18  .0000E+00   19  .0000E+00   20  .0000E+00   21  .0000E+00
22  .0000E+00   23  .0000E+00   24  .0000E+00
↑ *** AERMOD - VERSION 23132  ***   ***
C:\Users\adadabhoy\Desktop\AERMOD\16056-Keller Crossing Construction ***
10/31/24
 *** AERMET - VERSION  16216 ***   ***
                       ***        17:29:23

                                  PAGE  34
 *** MODELOPTs:    RegDFAULT  CONC  ELEV  FLGPOL  URBAN  ADJ_U*

                   * SOURCE EMISSION RATE SCALARS WHICH VARY DIURNALLY AND BY DAY
OF WEEK (HRDOW) *
```

```
 SOURCE ID = VOL30         ; SOURCE TYPE = VOLUME    :
  HOUR   SCALAR   HOUR   SCALAR   HOUR   SCALAR   HOUR   SCALAR   HOUR   SCALAR
HOUR   SCALAR   HOUR   SCALAR   HOUR   SCALAR
 - - - - - - - - - - - - - - - - - - - - - - - - - - - - - - - - - - - - - - - - -
- - - - - - - - - - - - - - - - - - - - - - - - -
                                                 DAY OF WEEK = WEEKDAY
    1  .0000E+00    2  .0000E+00    3  .0000E+00    4  .0000E+00    5  .0000E+00
6  .0000E+00    7  .0000E+00    8  .0000E+00
    9  .1000E+01   10  .1000E+01   11  .1000E+01   12  .1000E+01   13  .1000E+01
14  .1000E+01   15  .1000E+01   16  .1000E+01
   17  .0000E+00   18  .0000E+00   19  .0000E+00   20  .0000E+00   21  .0000E+00
22  .0000E+00   23  .0000E+00   24  .0000E+00
                                                 DAY OF WEEK = SATURDAY
    1  .0000E+00    2  .0000E+00    3  .0000E+00    4  .0000E+00    5  .0000E+00
6  .0000E+00    7  .0000E+00    8  .0000E+00
    9  .0000E+00   10  .0000E+00   11  .0000E+00   12  .0000E+00   13  .0000E+00
14  .0000E+00   15  .0000E+00   16  .0000E+00
   17  .0000E+00   18  .0000E+00   19  .0000E+00   20  .0000E+00   21  .0000E+00
22  .0000E+00   23  .0000E+00   24  .0000E+00
                                                 DAY OF WEEK = SUNDAY
    1  .0000E+00    2  .0000E+00    3  .0000E+00    4  .0000E+00    5  .0000E+00
6  .0000E+00    7  .0000E+00    8  .0000E+00
    9  .0000E+00   10  .0000E+00   11  .0000E+00   12  .0000E+00   13  .0000E+00
14  .0000E+00   15  .0000E+00   16  .0000E+00
   17  .0000E+00   18  .0000E+00   19  .0000E+00   20  .0000E+00   21  .0000E+00
22  .0000E+00   23  .0000E+00   24  .0000E+00
↟ *** AERMOD - VERSION 23132  ***   ***
C:\Users\adadabhoy\Desktop\AERMOD\16056-Keller Crossing Construction ***
10/31/24
 *** AERMET - VERSION  16216 ***   ***
                       ***        17:29:23

                                  PAGE  35
 *** MODELOPTs:    RegDFAULT  CONC  ELEV  FLGPOL  URBAN  ADJ_U*

                   * SOURCE EMISSION RATE SCALARS WHICH VARY DIURNALLY AND BY DAY
OF WEEK (HRDOW) *

 SOURCE ID = VOL31         ; SOURCE TYPE = VOLUME    :
  HOUR   SCALAR   HOUR   SCALAR   HOUR   SCALAR   HOUR   SCALAR   HOUR   SCALAR
HOUR   SCALAR   HOUR   SCALAR   HOUR   SCALAR
 - - - - - - - - - - - - - - - - - - - - - - - - - - - - - - - - - - - - - - - - -
- - - - - - - - - - - - - - - - - - - - - - - - -
                                                 DAY OF WEEK = WEEKDAY
    1  .0000E+00    2  .0000E+00    3  .0000E+00    4  .0000E+00    5  .0000E+00
6  .0000E+00    7  .0000E+00    8  .0000E+00
    9  .1000E+01   10  .1000E+01   11  .1000E+01   12  .1000E+01   13  .1000E+01
14  .1000E+01   15  .1000E+01   16  .1000E+01
   17  .0000E+00   18  .0000E+00   19  .0000E+00   20  .0000E+00   21  .0000E+00
22  .0000E+00   23  .0000E+00   24  .0000E+00
```

                   * SOURCE EMISSION RATE SCALARS WHICH VARY DIURNALLY AND BY DAY
OF WEEK (HRDOW) *

 SOURCE ID = VOL32   ; SOURCE TYPE = VOLUME   :
  HOUR   SCALAR   HOUR   SCALAR   HOUR   SCALAR   HOUR   SCALAR   HOUR   SCALAR
HOUR   SCALAR   HOUR   SCALAR   HOUR   SCALAR
 -
- -
                                          DAY OF WEEK = WEEKDAY
    1 .0000E+00   2 .0000E+00   3 .0000E+00   4 .0000E+00   5 .0000E+00
6 .0000E+00   7 .0000E+00   8 .0000E+00
    9 .1000E+01   10 .1000E+01   11 .1000E+01   12 .1000E+01   13 .1000E+01
14 .1000E+01   15 .1000E+01   16 .1000E+01
   17 .0000E+00   18 .0000E+00   19 .0000E+00   20 .0000E+00   21 .0000E+00
22 .0000E+00   23 .0000E+00   24 .0000E+00
                                          DAY OF WEEK = SATURDAY
    1 .0000E+00   2 .0000E+00   3 .0000E+00   4 .0000E+00   5 .0000E+00
6 .0000E+00   7 .0000E+00   8 .0000E+00
    9 .0000E+00   10 .0000E+00   11 .0000E+00   12 .0000E+00   13 .0000E+00
14 .0000E+00   15 .0000E+00   16 .0000E+00
   17 .0000E+00   18 .0000E+00   19 .0000E+00   20 .0000E+00   21 .0000E+00
22 .0000E+00   23 .0000E+00   24 .0000E+00
                                          DAY OF WEEK = SUNDAY
    1 .0000E+00   2 .0000E+00   3 .0000E+00   4 .0000E+00   5 .0000E+00
6 .0000E+00   7 .0000E+00   8 .0000E+00
    9 .0000E+00   10 .0000E+00   11 .0000E+00   12 .0000E+00   13 .0000E+00
14 .0000E+00   15 .0000E+00   16 .0000E+00

```
   17  .0000E+00   18  .0000E+00   19  .0000E+00   20  .0000E+00   21  .0000E+00
22  .0000E+00   23  .0000E+00   24  .0000E+00
↑ *** AERMOD - VERSION 23132  ***   ***
C:\Users\adadabhoy\Desktop\AERMOD\16056-Keller Crossing Construction ***
10/31/24
 *** AERMET - VERSION  16216 ***   ***
                       ***        17:29:23

                                  PAGE  37
 *** MODELOPTs:    RegDFAULT  CONC  ELEV  FLGPOL  URBAN  ADJ_U*

                   * SOURCE EMISSION RATE SCALARS WHICH VARY DIURNALLY AND BY DAY
OF WEEK (HRDOW) *

 SOURCE ID = VOL33        ; SOURCE TYPE = VOLUME   :
  HOUR   SCALAR   HOUR   SCALAR   HOUR   SCALAR   HOUR   SCALAR   HOUR   SCALAR
HOUR   SCALAR   HOUR   SCALAR   HOUR   SCALAR
 - - - - - - - - - - - - - - - - - - - - - - - - - - - - - - - - - - - - - - - - -
- - - - - - - - - - - - - - - - - - - - - - - -
                                                DAY OF WEEK = WEEKDAY
    1  .0000E+00    2  .0000E+00    3  .0000E+00    4  .0000E+00    5  .0000E+00
6  .0000E+00    7  .0000E+00    8  .0000E+00
    9  .1000E+01   10  .1000E+01   11  .1000E+01   12  .1000E+01   13  .1000E+01
14  .1000E+01   15  .1000E+01   16  .1000E+01
   17  .0000E+00   18  .0000E+00   19  .0000E+00   20  .0000E+00   21  .0000E+00
22  .0000E+00   23  .0000E+00   24  .0000E+00
                                                DAY OF WEEK = SATURDAY
    1  .0000E+00    2  .0000E+00    3  .0000E+00    4  .0000E+00    5  .0000E+00
6  .0000E+00    7  .0000E+00    8  .0000E+00
    9  .0000E+00   10  .0000E+00   11  .0000E+00   12  .0000E+00   13  .0000E+00
14  .0000E+00   15  .0000E+00   16  .0000E+00
   17  .0000E+00   18  .0000E+00   19  .0000E+00   20  .0000E+00   21  .0000E+00
22  .0000E+00   23  .0000E+00   24  .0000E+00
                                                DAY OF WEEK = SUNDAY
    1  .0000E+00    2  .0000E+00    3  .0000E+00    4  .0000E+00    5  .0000E+00
6  .0000E+00    7  .0000E+00    8  .0000E+00
    9  .0000E+00   10  .0000E+00   11  .0000E+00   12  .0000E+00   13  .0000E+00
14  .0000E+00   15  .0000E+00   16  .0000E+00
   17  .0000E+00   18  .0000E+00   19  .0000E+00   20  .0000E+00   21  .0000E+00
22  .0000E+00   23  .0000E+00   24  .0000E+00
↑ *** AERMOD - VERSION 23132  ***   ***
C:\Users\adadabhoy\Desktop\AERMOD\16056-Keller Crossing Construction ***
10/31/24
 *** AERMET - VERSION  16216 ***   ***
                       ***        17:29:23

                                  PAGE  38
 *** MODELOPTs:    RegDFAULT  CONC  ELEV  FLGPOL  URBAN  ADJ_U*

                   * SOURCE EMISSION RATE SCALARS WHICH VARY DIURNALLY AND BY DAY
```

```
OF WEEK (HRDOW) *

 SOURCE ID = PAREA1       ; SOURCE TYPE = AREAPOLY :
  HOUR   SCALAR   HOUR   SCALAR   HOUR   SCALAR   HOUR   SCALAR   HOUR   SCALAR
HOUR   SCALAR   HOUR   SCALAR   HOUR   SCALAR
 - - - - - - - - - - - - - - - - - - - - - - - - - - - - - - - - - - - - - - - - -
- - - - - - - - - - - - - - - - - - - - - - - - -
                                                DAY OF WEEK = WEEKDAY
    1  .0000E+00    2  .0000E+00    3  .0000E+00    4  .0000E+00    5  .0000E+00
6  .0000E+00    7  .0000E+00    8  .0000E+00
    9  .1000E+01   10  .1000E+01   11  .1000E+01   12  .1000E+01   13  .1000E+01
14  .1000E+01   15  .1000E+01   16  .1000E+01
   17  .0000E+00   18  .0000E+00   19  .0000E+00   20  .0000E+00   21  .0000E+00
22  .0000E+00   23  .0000E+00   24  .0000E+00
                                                DAY OF WEEK = SATURDAY
    1  .0000E+00    2  .0000E+00    3  .0000E+00    4  .0000E+00    5  .0000E+00
6  .0000E+00    7  .0000E+00    8  .0000E+00
    9  .0000E+00   10  .0000E+00   11  .0000E+00   12  .0000E+00   13  .0000E+00
14  .0000E+00   15  .0000E+00   16  .0000E+00
   17  .0000E+00   18  .0000E+00   19  .0000E+00   20  .0000E+00   21  .0000E+00
22  .0000E+00   23  .0000E+00   24  .0000E+00
                                                DAY OF WEEK = SUNDAY
    1  .0000E+00    2  .0000E+00    3  .0000E+00    4  .0000E+00    5  .0000E+00
6  .0000E+00    7  .0000E+00    8  .0000E+00
    9  .0000E+00   10  .0000E+00   11  .0000E+00   12  .0000E+00   13  .0000E+00
14  .0000E+00   15  .0000E+00   16  .0000E+00
   17  .0000E+00   18  .0000E+00   19  .0000E+00   20  .0000E+00   21  .0000E+00
22  .0000E+00   23  .0000E+00   24  .0000E+00
↟ *** AERMOD - VERSION 23132  ***   ***
C:\Users\adadabhoy\Desktop\AERMOD\16056-Keller Crossing Construction ***
10/31/24
 *** AERMET - VERSION  16216 ***   ***
                        ***        17:29:23

                                   PAGE  39
 *** MODELOPTs:    RegDFAULT  CONC  ELEV  FLGPOL  URBAN  ADJ_U*

                                          *** DISCRETE CARTESIAN RECEPTORS ***
                                       (X-COORD, Y-COORD, ZELEV, ZHILL, ZFLAG)
                                                    (METERS)

     ( 490994.7, 3721839.7,     478.2,     575.0,       2.0);         ( 490768.8,
3722080.3,     452.1,     576.0,       2.0);
     ( 490567.1, 3720965.9,     450.9,     576.0,       2.0);         ( 490533.3,
3721540.8,     461.6,     576.0,       2.0);
     ( 490701.1, 3720792.0,     441.4,     576.0,       2.0);         ( 491048.4,
3720789.5,     432.9,     576.0,       2.0);
     ( 490963.6, 3720764.3,     433.9,     576.0,       2.0);         ( 490863.1,
3720782.8,     436.7,     576.0,       2.0);
     ( 490928.6, 3720708.5,     434.0,     576.0,       2.0);         ( 490641.6,
```

```
3720741.3,     442.8,     576.0,       2.0);
     ( 490651.4, 3720697.8,     441.6,     576.0,       2.0);         ( 490646.6,
3720652.8,     441.9,     576.0,       2.0);
     ( 490649.4, 3720558.0,     436.9,     576.0,       2.0);         ( 490823.9,
3720607.7,     440.8,     576.0,       2.0);
     ( 490562.0, 3720753.5,     450.3,     576.0,       2.0);         ( 490575.1,
3720674.9,     450.3,     576.0,       2.0);
     ( 490572.2, 3720590.2,     450.8,     576.0,       2.0);         ( 490555.9,
3720504.3,     441.8,     576.0,       2.0);
     ( 490535.2, 3720464.0,     439.3,     576.0,       2.0);         ( 490648.4,
3720471.7,     432.3,     576.0,       2.0);
     ( 490532.7, 3720398.4,     434.4,     576.0,       2.0);         ( 490440.4,
3720352.2,     439.5,     576.0,       2.0);
     ( 490434.7, 3720272.4,     435.1,     576.0,       2.0);         ( 490437.5,
3720170.2,     431.6,     576.0,       2.0);
     ( 491490.4, 3720272.0,     427.3,     775.0,       2.0);         ( 491481.0,
3720254.9,     427.4,     775.0,       2.0);
     ( 491614.2, 3721100.0,     437.0,     482.0,       2.0);         ( 491847.2,
3721029.6,     435.0,     470.0,       2.0);
     ( 491899.7, 3720738.4,     433.0,     775.0,       2.0);         ( 491906.5,
3720898.4,     433.0,     775.0,       2.0);
     ( 492053.0, 3720932.5,     434.0,     775.0,       2.0);         ( 492001.8,
3721138.4,     442.1,     470.0,       2.0);
     ( 490689.2, 3722151.2,     444.9,     576.0,       2.0);         ( 490632.2,
3722325.5,     439.1,     576.0,       2.0);
     ( 489877.9, 3721044.6,     470.2,     576.0,       2.0);         ( 489945.5,
3720583.5,     455.9,     576.0,       2.0);
     ( 489937.6, 3720500.1,     452.9,     576.0,       2.0);         ( 489560.5,
3721030.2,     456.1,     576.0,       2.0);
     ( 489518.7, 3720971.2,     450.9,     576.0,       2.0);         ( 489434.5,
3720982.4,     450.2,     576.0,       2.0);
     ( 489773.4, 3721056.1,     462.8,     576.0,       2.0);         ( 489358.2,
3720774.9,     444.5,     576.0,       2.0);
     ( 490891.4, 3719938.2,     421.9,     521.0,       2.0);         ( 490864.9,
3719919.7,     421.9,     521.0,       2.0);
     ( 490741.8, 3719960.3,     422.4,     521.0,       2.0);         ( 490786.9,
3720019.2,     422.9,     521.0,       2.0);
     ( 490596.6, 3719989.0,     425.1,     521.0,       2.0);         ( 490587.9,
3719858.7,     423.2,     521.0,       2.0);
     ( 490549.6, 3719804.5,     422.7,     521.0,       2.0);         ( 490238.6,
3719517.9,     420.5,     420.5,       2.0);
     ( 490424.3, 3719425.0,     421.0,     421.0,       2.0);         ( 490308.8,
3719200.3,     418.8,     418.8,       2.0);
     ( 490102.0, 3719222.9,     426.8,     433.0,       2.0);         ( 489972.5,
3718850.7,     417.1,     417.1,       2.0);
     ( 489843.8, 3718704.8,     416.5,     416.5,       2.0);         ( 489802.4,
3718771.9,     419.1,     419.1,       2.0);
     ( 489700.7, 3718622.5,     418.5,     418.5,       2.0);         ( 489680.7,
3718596.0,     418.3,     418.3,       2.0);
     ( 489208.0, 3717735.3,     414.0,     414.0,       2.0);         ( 489528.0,
```

 *** MODELOPTs: RegDFAULT CONC ELEV FLGPOL URBAN ADJ_U*

                                          *** METEOROLOGICAL DAYS SELECTED FOR
PROCESSING ***
                                                          (1=YES; 0=NO)

           1 1 1 1 1 1 1 1 1 1   1 1 1 1 1 1 1 1 1 1   1 1 1 1 1 1 1 1 1 1   1 1 1
1 1 1 1 1 1   1 1 1 1 1 1 1 1 1 1
           1 1 1 1 1 1 1 1 1 1   1 1 1 1 1 1 1 1 1 1   1 1 1 1 1 1 1 1 1 1   1 1 1
1 1 1 1 1 1   1 1 1 1 1 1 1 1 1 1
           1 1 1 1 1 1 1 1 1 1   1 1 1 1 1 1 1 1 1 1   1 1 1 1 1 1 1 1 1 1   1 1 1
1 1 1 1 1 1   1 1 1 1 1 1 1 1 1 1
           1 1 1 1 1 1 1 1 1 1   1 1 1 1 1 1 1 1 1 1   1 1 1 1 1 1 1 1 1 1   1 1 1
1 1 1 1 1 1   1 1 1 1 1 1 1 1 1 1
           1 1 1 1 1 1 1 1 1 1   1 1 1 1 1 1 1 1 1 1   1 1 1 1 1 1 1 1 1 1   1 1 1
1 1 1 1 1 1   1 1 1 1 1 1 1 1 1 1
           1 1 1 1 1 1 1 1 1 1   1 1 1 1 1 1 1 1 1 1   1 1 1 1 1 1 1 1 1 1   1 1 1
1 1 1 1 1 1   1 1 1 1 1 1 1 1 1 1
           1 1 1 1 1 1 1 1 1 1   1 1 1 1 1 1 1 1 1 1   1 1 1 1 1 1 1 1 1 1   1 1 1
1 1 1 1 1 1   1 1 1 1 1 1 1 1 1 1
           1 1 1 1 1 1 1 1 1 1   1 1 1 1 1

                NOTE: METEOROLOGICAL DATA ACTUALLY PROCESSED WILL ALSO DEPEND ON
WHAT IS INCLUDED IN THE DATA FILE.

*** MODELOPTs: RegDFAULT CONC ELEV FLGPOL URBAN ADJ_U*

*** UP TO THE FIRST 24 HOURS OF METEOROLOGICAL DATA ***

Surface file: PERI_V9_ADJU\PERI_v9.SFC
Met Version: 16216
Profile file: PERI_V9_ADJU\PERI_v9.PFL

Surface format: FREE

Profile format: FREE

Surface station no.: 3171 Upper air station no.: 3190
Name: UNKNOWN Name: UNKNOWN

Year: 2010 Year: 2010

First 24 hours of scalar data

YR	MO	DY	JDY	HR	H0	U*	W*	DT/DZ	ZICNV	ZIMCH	M-O LEN	Z0	BOWEN	ALBEDO	REF WS	WD	HT	REF TA	HT
10	01	01	1	01	-7.9	0.125	-9.000	-9.000	-999.	106.	21.2	0.19	0.61	1.00	1.30	335.	9.1	282.5	5.5
10	01	01	1	02	-3.9	0.088	-9.000	-9.000	-999.	62.	15.1	0.19	0.61	1.00	0.90	142.	9.1	280.9	5.5
10	01	01	1	03	-3.9	0.088	-9.000	-9.000	-999.	62.	15.1	0.19	0.61	1.00	0.90	324.	9.1	280.4	5.5
10	01	01	1	04	-1.3	0.064	-9.000	-9.000	-999.	39.	18.3	0.19	0.61	1.00	0.40	294.	9.1	278.8	5.5
10	01	01	1	05	-3.9	0.088	-9.000	-9.000	-999.	62.	15.0	0.19	0.61	1.00	0.90	205.	9.1	278.1	5.5
10	01	01	1	06	-1.3	0.065	-9.000	-9.000	-999.	39.	18.3	0.19	0.61

```
1.00    0.40    3.    9.1  277.0    5.5
 10 01 01   1 07   -8.0  0.125 -9.000 -9.000 -999.  106.     21.0  0.19   0.61
1.00    1.30   99.    9.1  277.0    5.5
 10 01 01   1 08   -3.3  0.086 -9.000 -9.000 -999.   61.     16.8  0.19   0.61
0.54    0.90  319.    9.1  278.8    5.5
 10 01 01   1 09   20.1  0.128  0.307  0.010   49.  110.     -9.0  0.19   0.61
0.33    0.90  239.    9.1  284.2    5.5
 10 01 01   1 10   56.7  0.087  0.560  0.010  107.   62.     -1.0  0.19   0.61
0.26    0.40  188.    9.1  289.2    5.5
 10 01 01   1 11   81.5  0.323  0.867  0.008  277.  441.    -35.9  0.19   0.61
0.23    2.70  310.    9.1  290.9    5.5
 10 01 01   1 12   97.1  0.281  1.058  0.008  421.  357.    -19.7  0.19   0.61
0.22    2.20  357.    9.1  293.1    5.5
 10 01 01   1 13   92.2  0.279  1.117  0.008  523.  354.    -20.4  0.19   0.61
0.22    2.20  356.    9.1  293.8    5.5
 10 01 01   1 14   77.6  0.275  1.102  0.008  595.  347.    -23.2  0.19   0.61
0.23    2.20   50.    9.1  294.2    5.5
 10 01 01   1 15   54.9  0.230  1.006  0.008  640.  266.    -19.2  0.19   0.61
0.27    1.80   53.    9.1  293.8    5.5
 10 01 01   1 16   12.3  0.206  0.613  0.008  648.  225.    -61.5  0.19   0.61
0.36    1.80   11.    9.1  292.5    5.5
 10 01 01   1 17   -3.6  0.087 -9.000 -9.000 -999.   71.     15.6  0.19   0.61
0.64    0.90  351.    9.1  290.4    5.5
 10 01 01   1 18   -3.8  0.087 -9.000 -9.000 -999.   62.     15.2  0.19   0.61
1.00    0.90  186.    9.1  287.5    5.5
 10 01 01   1 19   -3.8  0.087 -9.000 -9.000 -999.   62.     15.2  0.19   0.61
1.00    0.90  275.    9.1  285.9    5.5
 10 01 01   1 20   -1.2  0.064 -9.000 -9.000 -999.   39.     18.1  0.19   0.61
1.00    0.40  181.    9.1  285.4    5.5
 10 01 01   1 21   -7.8  0.125 -9.000 -9.000 -999.  106.     21.3  0.19   0.61
1.00    1.30  318.    9.1  284.9    5.5
 10 01 01   1 22   -3.8  0.088 -9.000 -9.000 -999.   62.     15.1  0.19   0.61
1.00    0.90  196.    9.1  283.1    5.5
 10 01 01   1 23   -3.8  0.088 -9.000 -9.000 -999.   62.     15.1  0.19   0.61
1.00    0.90  330.    9.1  281.4    5.5
 10 01 01   1 24   -7.9  0.125 -9.000 -9.000 -999.  106.     21.2  0.19   0.61
1.00    1.30  332.    9.1  280.9    5.5


 First hour of profile data
 YR MO DY HR HEIGHT F  WDIR    WSPD AMB_TMP sigmaA  sigmaW  sigmaV
 10 01 01 01    5.5 0 -999.  -99.00   282.6   99.0  -99.00  -99.00
 10 01 01 01    9.1 1  335.    1.30  -999.0   99.0  -99.00  -99.00

 F indicates top of profile (=1) or below (=0)
 *** AERMOD - VERSION 23132  ***   ***
C:\Users\adadabhoy\Desktop\AERMOD\16056-Keller Crossing Construction ***
10/31/24
 *** AERMET - VERSION  16216 ***   ***
                         ***        17:29:23
```

 *** MODELOPTs: RegDFAULT CONC ELEV FLGPOL URBAN ADJ_U*

*** THE   1ST HIGHEST 24-HR AVERAGE CONCENTRATION VALUES FOR SOURCE GROUP: ALL   ***
INCLUDING SOURCE(S):   VOL2   , VOL3
 , VOL4   , VOL5   , VOL6   ,
  VOL7   , VOL8   , VOL9   , VOL10   , VOL11
 , VOL12   , VOL13   , VOL14   ,
  VOL15   , VOL16   , VOL17   , VOL18   , VOL19
 , VOL20   , VOL21   , VOL22   ,
  VOL23   , VOL24   , VOL25   , VOL26   , VOL27
 , VOL28   , VOL29   , . . .   ,

*** DISCRETE CARTESIAN RECEPTOR POINTS ***

** CONC OF PM_2.5   IN MICROGRAMS/M**3
**

X-COORD (M)	Y-COORD (M)	CONC	(YYMMDDHH)	X-COORD (M)	Y-COORD (M)	CONC	(YYMMDDHH)
490994.73	3721839.68	0.16662c	(10121724)	490768.78	3722080.32	0.09126	(16010524)
490567.13	3720965.89	0.24610	(10121524)	490533.29	3721540.84	0.29197	(10121524)
490701.15	3720792.03	0.33876c	(11010324)	491048.40	3720789.53	0.32574b	(10120624)
490963.65	3720764.28	0.25489	(16122224)	490863.15	3720782.78	0.30085c	(11010324)
490928.65	3720708.53	0.19386	(16122224)	490641.65	3720741.28	0.20040c	(11010324)
490651.40	3720697.78	0.16392c	(11010324)	490646.65	3720652.77	0.13384c	(11010324)
490649.40	3720558.02	0.09881c	(15012824)	490823.91	3720607.70	0.13337	(16122224)
490562.05	3720753.46	0.16123c	(11010324)	490575.08	3720674.89	0.13153c	(15012824)
490572.23	3720590.21	0.10257c	(15012824)	490555.94	3720504.30	0.08210c	(15012824)
490535.18	3720464.00	0.07411c	(15012824)	490648.36	3720471.74	0.07916c	(15012824)
490532.74	3720398.45	0.06473c	(15012824)	490440.39	3720352.21	0.05617c	(15012824)
490434.69	3720272.41	0.05050b	(14012924)	490437.54	3720170.22	0.04490b	(14012924)
491490.37	3720272.00	0.06114	(14120124)	491481.01			

```
3720254.91        0.05929  (14120124)
       491614.21   3721100.05        0.16430  (14120124)                491847.19
3721029.65        0.06675  (14040124)
       491899.71   3720738.36        0.04964  (14120124)                491906.48
3720898.39        0.05082  (15111624)
       492052.98   3720932.52        0.04179  (14040124)                492001.79
3721138.44        0.05818  (14040124)
       490689.25   3722151.20        0.08057  (16010524)                490632.24
3722325.48        0.06069  (16010524)
       489877.88   3721044.61        0.05200  (11012424)                489945.52
3720583.53        0.05292c (10122124)
       489937.63   3720500.10        0.05285c (10122124)                489560.52
3721030.19        0.04470  (11012424)
       489518.74   3720971.17        0.04435  (11012424)                489434.51
3720982.44        0.04260  (11012424)
       489773.40   3721056.06        0.04941  (11012424)                489358.25
3720774.87        0.04018  (11012424)
       490891.44   3719938.24        0.04074  (16122224)                490864.92
3719919.67        0.03703  (16122224)
       490741.78   3719960.31        0.03712c (16031824)                490786.86
3720019.21        0.03846c (16031824)
       490596.57   3719989.02        0.03767  (10111724)                490587.94
3719858.69        0.03521  (10111724)
       490549.61   3719804.54        0.03431  (10111724)                490238.59
3719517.86        0.02868c (14012224)
       490424.29   3719425.00        0.02928  (10111724)                490308.81
3719200.29        0.02695  (10111724)
       490102.04   3719222.92        0.02566c (14012224)                489972.52
3718850.74        0.02262  (10111724)
       489843.78   3718704.83        0.02132c (14012224)                489802.43
3718771.93        0.02177c (14012224)
       489700.70   3718622.48        0.02082c (14012224)                489680.74
3718596.00        0.02065c (14012224)
       489207.97   3717735.32        0.01675c (14012224)                489528.03
3718383.93        0.01939c (14012224)
       489606.39   3718484.85        0.01998c (14012224)                489673.48
3718465.68        0.01991c (14012224)
       489529.16   3718196.76        0.01861c (14012224)                489416.97
3718110.50        0.01827c (14012224)
       487564.20   3715589.39        0.01101c (14012224)                487424.79
3714958.98        0.01060c (14012224)
       487463.69   3715137.14        0.01075c (14012224)                487386.45
3714792.65        0.01044c (14012224)
       487898.78   3715522.96        0.01157c (14012224)                492042.17
3721310.23        0.05937  (14040124)
       492122.06   3721351.67        0.04998  (14040124)                490186.46
3720202.53        0.04625b (14012924)
       490094.91   3720109.65        0.04278b (14012924)                488923.07
3723371.05        0.02834c (14010324)
       488819.02   3723279.83        0.02656c (14010324)                488823.30
```

*** THE SUMMARY OF HIGHEST 24-HR RESULTS ***

** CONC OF PM_2.5   IN MICROGRAMS/M**3 **

GROUP ID	AVERAGE	CONC	DATE (YYMMDDHH)	RECEPTOR (XR, YR, ZELEV, ZHILL, ZFLAG)	OF TYPE	NETWORK GRID-ID
ALL	HIGH 1ST HIGH VALUE IS	0.33876c	ON 11010324:	AT (490701.15, 3720792.03, 441.44, 576.00, 2.00)	DC	

*** RECEPTOR TYPES: GC = GRIDCART
                     GP = GRIDPOLR
                     DC = DISCCART
                     DP = DISCPOLR

*** Message Summary : AERMOD Model Execution ***

 --------- Summary of Total Messages --------

A Total of   0 Fatal Error Message(s)
A Total of   4 Warning Message(s)
A Total of   2028 Informational Message(s)

```
 A Total of        43824 Hours Were Processed

 A Total of          978 Calm Hours Identified

 A Total of         1050 Missing Hours Identified (  2.40 Percent)


    ******** FATAL ERROR MESSAGES ********
               ***  NONE  ***


    ********   WARNING MESSAGES   ********
 ME W186     630       MEOPEN: THRESH_1MIN 1-min ASOS wind speed threshold used
      0.50
 ME W187     630       MEOPEN: ADJ_U* Option for Stable Low Winds used in AERMET

 MX W450   17521       CHKDAT: Record Out of Sequence in Meteorological File at:
  14010101
 MX W450   17521       CHKDAT: Record Out of Sequence in Meteorological File at:
2 year gap

    ***********************************
    *** AERMOD Finishes Successfully ***
    ***********************************
```

```
**
**************************************
**
** AERMOD Input Produced by:
** AERMOD View Ver. 12.0.0
** Lakes Environmental Software Inc.
** Date: 11/5/2024
** File: C:\Users\adadabhoy\Desktop\AERMOD\16056-Keller Crossing Construction\Cons
LST CO Mitigated\Cons LST CO Mitigated.ADI
**
**************************************
**
**
**************************************
** AERMOD Control Pathway
**************************************
**
**
CO STARTING
   TITLEONE C:\Users\adadabhoy\Desktop\AERMOD\16056-Keller Crossing Construction
   MODELOPT DFAULT CONC
   AVERTIME 1 8
   URBANOPT 2189641 County_of_Riverside
   POLLUTID CO
   FLAGPOLE 2.00
   RUNORNOT RUN
   ERRORFIL "Cons LST CO Mitigated.err"
CO FINISHED
**
**************************************
** AERMOD Source Pathway
**************************************
**
**
SO STARTING
** Source Location **
** Source ID - Type - X Coord. - Y Coord. **
   LOCATION VOL2         VOLUME     491245.498  3720910.257      437.140
   LOCATION VOL3         VOLUME     491281.580  3720991.153      438.760
   LOCATION VOL4         VOLUME     491317.807  3721040.422      438.100
   LOCATION VOL5         VOLUME     491385.914  3721095.487      437.000
   LOCATION VOL6         VOLUME     491419.243  3721186.779      439.070
   LOCATION VOL7         VOLUME     491471.410  3721244.742      444.920
   LOCATION VOL8         VOLUME     491513.433  3721307.053      453.550
   LOCATION VOL9         VOLUME     491578.642  3721379.507      455.530
   LOCATION VOL10        VOLUME     491646.749  3721467.901      449.530
   LOCATION VOL11        VOLUME     491066.463  3720905.514      437.660
   LOCATION VOL12        VOLUME     490886.379  3720906.566      445.370
   LOCATION VOL13        VOLUME     490704.846  3720902.218      445.600
   LOCATION VOL14        VOLUME     490703.397  3721076.649      456.790
```

```
   LOCATION VOL15        VOLUME     490697.600  3721262.131      463.130
   LOCATION VOL16        VOLUME     490694.702  3721443.266      458.580
   LOCATION VOL17        VOLUME     490883.083  3721085.343      447.140
   LOCATION VOL18        VOLUME     491067.116  3721083.894      448.540
   LOCATION VOL19        VOLUME     490880.185  3721265.030      458.400
   LOCATION VOL20        VOLUME     490874.388  3721443.266      462.630
   LOCATION VOL21        VOLUME     491055.524  3721441.817      466.170
   LOCATION VOL22        VOLUME     491055.524  3721265.030      457.210
   LOCATION VOL23        VOLUME     491216.372  3721088.242      450.790
   LOCATION VOL24        VOLUME     491235.210  3721269.377      452.670
   LOCATION VOL25        VOLUME     491238.108  3721441.817      449.400
   LOCATION VOL26        VOLUME     491411.997  3721360.669      451.460
   LOCATION VOL27        VOLUME     491416.345  3721543.253      471.140
   LOCATION VOL28        VOLUME     490691.804  3721541.804      461.860
   LOCATION VOL29        VOLUME     490872.939  3721541.804      463.880
   LOCATION VOL30        VOLUME     491048.278  3721540.355      468.370
   LOCATION VOL31        VOLUME     491227.964  3721541.804      454.100
   LOCATION VOL32        VOLUME     491598.929  3721543.253      460.300
   LOCATION VOL33        VOLUME     491772.819  3721546.151      456.910
** Source Parameters **
   SRCPARAM VOL2         0.0529191098     5.000    41.114     1.400
   SRCPARAM VOL3         0.0529191098     5.000    41.114     1.400
   SRCPARAM VOL4         0.0529191098     5.000    41.114     1.400
   SRCPARAM VOL5         0.0529191098     5.000    41.114     1.400
   SRCPARAM VOL6         0.0529191098     5.000    41.114     1.400
   SRCPARAM VOL7         0.0529191098     5.000    41.114     1.400
   SRCPARAM VOL8         0.0529191098     5.000    41.114     1.400
   SRCPARAM VOL9         0.0529191098     5.000    41.114     1.400
   SRCPARAM VOL10        0.0529191098     5.000    41.114     1.400
   SRCPARAM VOL11        0.0529191098     5.000    41.114     1.400
   SRCPARAM VOL12        0.0529191098     5.000    41.114     1.400
   SRCPARAM VOL13        0.0529191098     5.000    41.114     1.400
   SRCPARAM VOL14        0.0529191098     5.000    41.114     1.400
   SRCPARAM VOL15        0.0529191098     5.000    41.114     1.400
   SRCPARAM VOL16        0.0529191098     5.000    41.114     1.400
   SRCPARAM VOL17        0.0529191098     5.000    41.114     1.400
   SRCPARAM VOL18        0.0529191098     5.000    41.114     1.400
   SRCPARAM VOL19        0.0529191098     5.000    41.114     1.400
   SRCPARAM VOL20        0.0529191098     5.000    41.114     1.400
   SRCPARAM VOL21        0.0529191098     5.000    41.114     1.400
   SRCPARAM VOL22        0.0529191098     5.000    41.114     1.400
   SRCPARAM VOL23        0.0529191098     5.000    41.114     1.400
   SRCPARAM VOL24        0.0529191098     5.000    41.114     1.400
   SRCPARAM VOL25        0.0529191098     5.000    41.114     1.400
   SRCPARAM VOL26        0.0529191098     5.000    41.114     1.400
   SRCPARAM VOL27        0.0529191098     5.000    41.114     1.400
   SRCPARAM VOL28        0.0529191098     5.000    41.114     1.400
   SRCPARAM VOL29        0.0529191098     5.000    41.114     1.400
   SRCPARAM VOL30        0.0529191098     5.000    41.114     1.400
   SRCPARAM VOL31        0.0529191098     5.000    41.114     1.400
```

```
   SRCPARAM VOL32        0.0529191098     5.000    41.114     1.400
   SRCPARAM VOL33        0.0529191098     5.000    41.114     1.400
   URBANSRC ALL

** Variable Emissions Type: "By Hour / Day (HRDOW)"
** Variable Emission Scenario: "Scenario 1"
** WeekDays:
   EMISFACT VOL2         HRDOW 0.0 0.0 0.0 0.0 0.0 0.0
   EMISFACT VOL2         HRDOW 0.0 0.0 1.0 1.0 1.0 1.0
   EMISFACT VOL2         HRDOW 1.0 1.0 1.0 1.0 0.0 0.0
   EMISFACT VOL2         HRDOW 0.0 0.0 0.0 0.0 0.0 0.0
** Saturday:
   EMISFACT VOL2         HRDOW 0.0 0.0 0.0 0.0 0.0 0.0
   EMISFACT VOL2         HRDOW 0.0 0.0 0.0 0.0 0.0 0.0
   EMISFACT VOL2         HRDOW 0.0 0.0 0.0 0.0 0.0 0.0
   EMISFACT VOL2         HRDOW 0.0 0.0 0.0 0.0 0.0 0.0
** Sunday:
   EMISFACT VOL2         HRDOW 0.0 0.0 0.0 0.0 0.0 0.0
   EMISFACT VOL2         HRDOW 0.0 0.0 0.0 0.0 0.0 0.0
   EMISFACT VOL2         HRDOW 0.0 0.0 0.0 0.0 0.0 0.0
   EMISFACT VOL2         HRDOW 0.0 0.0 0.0 0.0 0.0 0.0
** WeekDays:
   EMISFACT VOL3         HRDOW 0.0 0.0 0.0 0.0 0.0 0.0
   EMISFACT VOL3         HRDOW 0.0 0.0 1.0 1.0 1.0 1.0
   EMISFACT VOL3         HRDOW 1.0 1.0 1.0 1.0 0.0 0.0
   EMISFACT VOL3         HRDOW 0.0 0.0 0.0 0.0 0.0 0.0
** Saturday:
   EMISFACT VOL3         HRDOW 0.0 0.0 0.0 0.0 0.0 0.0
   EMISFACT VOL3         HRDOW 0.0 0.0 0.0 0.0 0.0 0.0
   EMISFACT VOL3         HRDOW 0.0 0.0 0.0 0.0 0.0 0.0
   EMISFACT VOL3         HRDOW 0.0 0.0 0.0 0.0 0.0 0.0
** Sunday:
   EMISFACT VOL3         HRDOW 0.0 0.0 0.0 0.0 0.0 0.0
   EMISFACT VOL3         HRDOW 0.0 0.0 0.0 0.0 0.0 0.0
   EMISFACT VOL3         HRDOW 0.0 0.0 0.0 0.0 0.0 0.0
   EMISFACT VOL3         HRDOW 0.0 0.0 0.0 0.0 0.0 0.0
** WeekDays:
   EMISFACT VOL4         HRDOW 0.0 0.0 0.0 0.0 0.0 0.0
   EMISFACT VOL4         HRDOW 0.0 0.0 1.0 1.0 1.0 1.0
   EMISFACT VOL4         HRDOW 1.0 1.0 1.0 1.0 0.0 0.0
   EMISFACT VOL4         HRDOW 0.0 0.0 0.0 0.0 0.0 0.0
** Saturday:
   EMISFACT VOL4         HRDOW 0.0 0.0 0.0 0.0 0.0 0.0
   EMISFACT VOL4         HRDOW 0.0 0.0 0.0 0.0 0.0 0.0
   EMISFACT VOL4         HRDOW 0.0 0.0 0.0 0.0 0.0 0.0
   EMISFACT VOL4         HRDOW 0.0 0.0 0.0 0.0 0.0 0.0
** Sunday:
   EMISFACT VOL4         HRDOW 0.0 0.0 0.0 0.0 0.0 0.0
   EMISFACT VOL4         HRDOW 0.0 0.0 0.0 0.0 0.0 0.0
   EMISFACT VOL4         HRDOW 0.0 0.0 0.0 0.0 0.0 0.0
```

```
   EMISFACT VOL4         HRDOW 0.0 0.0 0.0 0.0 0.0 0.0
** WeekDays:
   EMISFACT VOL5         HRDOW 0.0 0.0 0.0 0.0 0.0 0.0
   EMISFACT VOL5         HRDOW 0.0 0.0 1.0 1.0 1.0 1.0
   EMISFACT VOL5         HRDOW 1.0 1.0 1.0 1.0 0.0 0.0
   EMISFACT VOL5         HRDOW 0.0 0.0 0.0 0.0 0.0 0.0
** Saturday:
   EMISFACT VOL5         HRDOW 0.0 0.0 0.0 0.0 0.0 0.0
   EMISFACT VOL5         HRDOW 0.0 0.0 0.0 0.0 0.0 0.0
   EMISFACT VOL5         HRDOW 0.0 0.0 0.0 0.0 0.0 0.0
   EMISFACT VOL5         HRDOW 0.0 0.0 0.0 0.0 0.0 0.0
** Sunday:
   EMISFACT VOL5         HRDOW 0.0 0.0 0.0 0.0 0.0 0.0
   EMISFACT VOL5         HRDOW 0.0 0.0 0.0 0.0 0.0 0.0
   EMISFACT VOL5         HRDOW 0.0 0.0 0.0 0.0 0.0 0.0
   EMISFACT VOL5         HRDOW 0.0 0.0 0.0 0.0 0.0 0.0
** WeekDays:
   EMISFACT VOL6         HRDOW 0.0 0.0 0.0 0.0 0.0 0.0
   EMISFACT VOL6         HRDOW 0.0 0.0 1.0 1.0 1.0 1.0
   EMISFACT VOL6         HRDOW 1.0 1.0 1.0 1.0 0.0 0.0
   EMISFACT VOL6         HRDOW 0.0 0.0 0.0 0.0 0.0 0.0
** Saturday:
   EMISFACT VOL6         HRDOW 0.0 0.0 0.0 0.0 0.0 0.0
   EMISFACT VOL6         HRDOW 0.0 0.0 0.0 0.0 0.0 0.0
   EMISFACT VOL6         HRDOW 0.0 0.0 0.0 0.0 0.0 0.0
   EMISFACT VOL6         HRDOW 0.0 0.0 0.0 0.0 0.0 0.0
** Sunday:
   EMISFACT VOL6         HRDOW 0.0 0.0 0.0 0.0 0.0 0.0
   EMISFACT VOL6         HRDOW 0.0 0.0 0.0 0.0 0.0 0.0
   EMISFACT VOL6         HRDOW 0.0 0.0 0.0 0.0 0.0 0.0
   EMISFACT VOL6         HRDOW 0.0 0.0 0.0 0.0 0.0 0.0
** WeekDays:
   EMISFACT VOL7         HRDOW 0.0 0.0 0.0 0.0 0.0 0.0
   EMISFACT VOL7         HRDOW 0.0 0.0 1.0 1.0 1.0 1.0
   EMISFACT VOL7         HRDOW 1.0 1.0 1.0 1.0 0.0 0.0
   EMISFACT VOL7         HRDOW 0.0 0.0 0.0 0.0 0.0 0.0
** Saturday:
   EMISFACT VOL7         HRDOW 0.0 0.0 0.0 0.0 0.0 0.0
   EMISFACT VOL7         HRDOW 0.0 0.0 0.0 0.0 0.0 0.0
   EMISFACT VOL7         HRDOW 0.0 0.0 0.0 0.0 0.0 0.0
   EMISFACT VOL7         HRDOW 0.0 0.0 0.0 0.0 0.0 0.0
** Sunday:
   EMISFACT VOL7         HRDOW 0.0 0.0 0.0 0.0 0.0 0.0
   EMISFACT VOL7         HRDOW 0.0 0.0 0.0 0.0 0.0 0.0
   EMISFACT VOL7         HRDOW 0.0 0.0 0.0 0.0 0.0 0.0
   EMISFACT VOL7         HRDOW 0.0 0.0 0.0 0.0 0.0 0.0
** WeekDays:
   EMISFACT VOL8         HRDOW 0.0 0.0 0.0 0.0 0.0 0.0
   EMISFACT VOL8         HRDOW 0.0 0.0 1.0 1.0 1.0 1.0
   EMISFACT VOL8         HRDOW 1.0 1.0 1.0 1.0 0.0 0.0
```

```
   EMISFACT VOL8         HRDOW 0.0 0.0 0.0 0.0 0.0 0.0
** Saturday:
   EMISFACT VOL8         HRDOW 0.0 0.0 0.0 0.0 0.0 0.0
   EMISFACT VOL8         HRDOW 0.0 0.0 0.0 0.0 0.0 0.0
   EMISFACT VOL8         HRDOW 0.0 0.0 0.0 0.0 0.0 0.0
   EMISFACT VOL8         HRDOW 0.0 0.0 0.0 0.0 0.0 0.0
** Sunday:
   EMISFACT VOL8         HRDOW 0.0 0.0 0.0 0.0 0.0 0.0
   EMISFACT VOL8         HRDOW 0.0 0.0 0.0 0.0 0.0 0.0
   EMISFACT VOL8         HRDOW 0.0 0.0 0.0 0.0 0.0 0.0
   EMISFACT VOL8         HRDOW 0.0 0.0 0.0 0.0 0.0 0.0
** WeekDays:
   EMISFACT VOL9         HRDOW 0.0 0.0 0.0 0.0 0.0 0.0
   EMISFACT VOL9         HRDOW 0.0 0.0 1.0 1.0 1.0 1.0
   EMISFACT VOL9         HRDOW 1.0 1.0 1.0 1.0 0.0 0.0
   EMISFACT VOL9         HRDOW 0.0 0.0 0.0 0.0 0.0 0.0
** Saturday:
   EMISFACT VOL9         HRDOW 0.0 0.0 0.0 0.0 0.0 0.0
   EMISFACT VOL9         HRDOW 0.0 0.0 0.0 0.0 0.0 0.0
   EMISFACT VOL9         HRDOW 0.0 0.0 0.0 0.0 0.0 0.0
   EMISFACT VOL9         HRDOW 0.0 0.0 0.0 0.0 0.0 0.0
** Sunday:
   EMISFACT VOL9         HRDOW 0.0 0.0 0.0 0.0 0.0 0.0
   EMISFACT VOL9         HRDOW 0.0 0.0 0.0 0.0 0.0 0.0
   EMISFACT VOL9         HRDOW 0.0 0.0 0.0 0.0 0.0 0.0
   EMISFACT VOL9         HRDOW 0.0 0.0 0.0 0.0 0.0 0.0
** WeekDays:
   EMISFACT VOL10        HRDOW 0.0 0.0 0.0 0.0 0.0 0.0
   EMISFACT VOL10        HRDOW 0.0 0.0 1.0 1.0 1.0 1.0
   EMISFACT VOL10        HRDOW 1.0 1.0 1.0 1.0 0.0 0.0
   EMISFACT VOL10        HRDOW 0.0 0.0 0.0 0.0 0.0 0.0
** Saturday:
   EMISFACT VOL10        HRDOW 0.0 0.0 0.0 0.0 0.0 0.0
   EMISFACT VOL10        HRDOW 0.0 0.0 0.0 0.0 0.0 0.0
   EMISFACT VOL10        HRDOW 0.0 0.0 0.0 0.0 0.0 0.0
   EMISFACT VOL10        HRDOW 0.0 0.0 0.0 0.0 0.0 0.0
** Sunday:
   EMISFACT VOL10        HRDOW 0.0 0.0 0.0 0.0 0.0 0.0
   EMISFACT VOL10        HRDOW 0.0 0.0 0.0 0.0 0.0 0.0
   EMISFACT VOL10        HRDOW 0.0 0.0 0.0 0.0 0.0 0.0
   EMISFACT VOL10        HRDOW 0.0 0.0 0.0 0.0 0.0 0.0
** WeekDays:
   EMISFACT VOL11        HRDOW 0.0 0.0 0.0 0.0 0.0 0.0
   EMISFACT VOL11        HRDOW 0.0 0.0 1.0 1.0 1.0 1.0
   EMISFACT VOL11        HRDOW 1.0 1.0 1.0 1.0 0.0 0.0
   EMISFACT VOL11        HRDOW 0.0 0.0 0.0 0.0 0.0 0.0
** Saturday:
   EMISFACT VOL11        HRDOW 0.0 0.0 0.0 0.0 0.0 0.0
   EMISFACT VOL11        HRDOW 0.0 0.0 0.0 0.0 0.0 0.0
   EMISFACT VOL11        HRDOW 0.0 0.0 0.0 0.0 0.0 0.0
```

```
   EMISFACT VOL11        HRDOW 0.0 0.0 0.0 0.0 0.0 0.0
** Sunday:
   EMISFACT VOL11        HRDOW 0.0 0.0 0.0 0.0 0.0 0.0
   EMISFACT VOL11        HRDOW 0.0 0.0 0.0 0.0 0.0 0.0
   EMISFACT VOL11        HRDOW 0.0 0.0 0.0 0.0 0.0 0.0
   EMISFACT VOL11        HRDOW 0.0 0.0 0.0 0.0 0.0 0.0
** WeekDays:
   EMISFACT VOL12        HRDOW 0.0 0.0 0.0 0.0 0.0 0.0
   EMISFACT VOL12        HRDOW 0.0 0.0 1.0 1.0 1.0 1.0
   EMISFACT VOL12        HRDOW 1.0 1.0 1.0 1.0 0.0 0.0
   EMISFACT VOL12        HRDOW 0.0 0.0 0.0 0.0 0.0 0.0
** Saturday:
   EMISFACT VOL12        HRDOW 0.0 0.0 0.0 0.0 0.0 0.0
   EMISFACT VOL12        HRDOW 0.0 0.0 0.0 0.0 0.0 0.0
   EMISFACT VOL12        HRDOW 0.0 0.0 0.0 0.0 0.0 0.0
   EMISFACT VOL12        HRDOW 0.0 0.0 0.0 0.0 0.0 0.0
** Sunday:
   EMISFACT VOL12        HRDOW 0.0 0.0 0.0 0.0 0.0 0.0
   EMISFACT VOL12        HRDOW 0.0 0.0 0.0 0.0 0.0 0.0
   EMISFACT VOL12        HRDOW 0.0 0.0 0.0 0.0 0.0 0.0
   EMISFACT VOL12        HRDOW 0.0 0.0 0.0 0.0 0.0 0.0
** WeekDays:
   EMISFACT VOL13        HRDOW 0.0 0.0 0.0 0.0 0.0 0.0
   EMISFACT VOL13        HRDOW 0.0 0.0 1.0 1.0 1.0 1.0
   EMISFACT VOL13        HRDOW 1.0 1.0 1.0 1.0 0.0 0.0
   EMISFACT VOL13        HRDOW 0.0 0.0 0.0 0.0 0.0 0.0
** Saturday:
   EMISFACT VOL13        HRDOW 0.0 0.0 0.0 0.0 0.0 0.0
   EMISFACT VOL13        HRDOW 0.0 0.0 0.0 0.0 0.0 0.0
   EMISFACT VOL13        HRDOW 0.0 0.0 0.0 0.0 0.0 0.0
   EMISFACT VOL13        HRDOW 0.0 0.0 0.0 0.0 0.0 0.0
** Sunday:
   EMISFACT VOL13        HRDOW 0.0 0.0 0.0 0.0 0.0 0.0
   EMISFACT VOL13        HRDOW 0.0 0.0 0.0 0.0 0.0 0.0
   EMISFACT VOL13        HRDOW 0.0 0.0 0.0 0.0 0.0 0.0
   EMISFACT VOL13        HRDOW 0.0 0.0 0.0 0.0 0.0 0.0
** WeekDays:
   EMISFACT VOL14        HRDOW 0.0 0.0 0.0 0.0 0.0 0.0
   EMISFACT VOL14        HRDOW 0.0 0.0 1.0 1.0 1.0 1.0
   EMISFACT VOL14        HRDOW 1.0 1.0 1.0 1.0 0.0 0.0
   EMISFACT VOL14        HRDOW 0.0 0.0 0.0 0.0 0.0 0.0
** Saturday:
   EMISFACT VOL14        HRDOW 0.0 0.0 0.0 0.0 0.0 0.0
   EMISFACT VOL14        HRDOW 0.0 0.0 0.0 0.0 0.0 0.0
   EMISFACT VOL14        HRDOW 0.0 0.0 0.0 0.0 0.0 0.0
   EMISFACT VOL14        HRDOW 0.0 0.0 0.0 0.0 0.0 0.0
** Sunday:
   EMISFACT VOL14        HRDOW 0.0 0.0 0.0 0.0 0.0 0.0
   EMISFACT VOL14        HRDOW 0.0 0.0 0.0 0.0 0.0 0.0
   EMISFACT VOL14        HRDOW 0.0 0.0 0.0 0.0 0.0 0.0
```

```
   EMISFACT VOL14        HRDOW 0.0 0.0 0.0 0.0 0.0 0.0
** WeekDays:
   EMISFACT VOL15        HRDOW 0.0 0.0 0.0 0.0 0.0 0.0
   EMISFACT VOL15        HRDOW 0.0 0.0 1.0 1.0 1.0 1.0
   EMISFACT VOL15        HRDOW 1.0 1.0 1.0 1.0 0.0 0.0
   EMISFACT VOL15        HRDOW 0.0 0.0 0.0 0.0 0.0 0.0
** Saturday:
   EMISFACT VOL15        HRDOW 0.0 0.0 0.0 0.0 0.0 0.0
   EMISFACT VOL15        HRDOW 0.0 0.0 0.0 0.0 0.0 0.0
   EMISFACT VOL15        HRDOW 0.0 0.0 0.0 0.0 0.0 0.0
   EMISFACT VOL15        HRDOW 0.0 0.0 0.0 0.0 0.0 0.0
** Sunday:
   EMISFACT VOL15        HRDOW 0.0 0.0 0.0 0.0 0.0 0.0
   EMISFACT VOL15        HRDOW 0.0 0.0 0.0 0.0 0.0 0.0
   EMISFACT VOL15        HRDOW 0.0 0.0 0.0 0.0 0.0 0.0
   EMISFACT VOL15        HRDOW 0.0 0.0 0.0 0.0 0.0 0.0
** WeekDays:
   EMISFACT VOL16        HRDOW 0.0 0.0 0.0 0.0 0.0 0.0
   EMISFACT VOL16        HRDOW 0.0 0.0 1.0 1.0 1.0 1.0
   EMISFACT VOL16        HRDOW 1.0 1.0 1.0 1.0 0.0 0.0
   EMISFACT VOL16        HRDOW 0.0 0.0 0.0 0.0 0.0 0.0
** Saturday:
   EMISFACT VOL16        HRDOW 0.0 0.0 0.0 0.0 0.0 0.0
   EMISFACT VOL16        HRDOW 0.0 0.0 0.0 0.0 0.0 0.0
   EMISFACT VOL16        HRDOW 0.0 0.0 0.0 0.0 0.0 0.0
   EMISFACT VOL16        HRDOW 0.0 0.0 0.0 0.0 0.0 0.0
** Sunday:
   EMISFACT VOL16        HRDOW 0.0 0.0 0.0 0.0 0.0 0.0
   EMISFACT VOL16        HRDOW 0.0 0.0 0.0 0.0 0.0 0.0
   EMISFACT VOL16        HRDOW 0.0 0.0 0.0 0.0 0.0 0.0
   EMISFACT VOL16        HRDOW 0.0 0.0 0.0 0.0 0.0 0.0
** WeekDays:
   EMISFACT VOL17        HRDOW 0.0 0.0 0.0 0.0 0.0 0.0
   EMISFACT VOL17        HRDOW 0.0 0.0 1.0 1.0 1.0 1.0
   EMISFACT VOL17        HRDOW 1.0 1.0 1.0 1.0 0.0 0.0
   EMISFACT VOL17        HRDOW 0.0 0.0 0.0 0.0 0.0 0.0
** Saturday:
   EMISFACT VOL17        HRDOW 0.0 0.0 0.0 0.0 0.0 0.0
   EMISFACT VOL17        HRDOW 0.0 0.0 0.0 0.0 0.0 0.0
   EMISFACT VOL17        HRDOW 0.0 0.0 0.0 0.0 0.0 0.0
   EMISFACT VOL17        HRDOW 0.0 0.0 0.0 0.0 0.0 0.0
** Sunday:
   EMISFACT VOL17        HRDOW 0.0 0.0 0.0 0.0 0.0 0.0
   EMISFACT VOL17        HRDOW 0.0 0.0 0.0 0.0 0.0 0.0
   EMISFACT VOL17        HRDOW 0.0 0.0 0.0 0.0 0.0 0.0
   EMISFACT VOL17        HRDOW 0.0 0.0 0.0 0.0 0.0 0.0
** WeekDays:
   EMISFACT VOL18        HRDOW 0.0 0.0 0.0 0.0 0.0 0.0
   EMISFACT VOL18        HRDOW 0.0 0.0 1.0 1.0 1.0 1.0
   EMISFACT VOL18        HRDOW 1.0 1.0 1.0 1.0 0.0 0.0
```

```
   EMISFACT VOL18        HRDOW 0.0 0.0 0.0 0.0 0.0 0.0
** Saturday:
   EMISFACT VOL18        HRDOW 0.0 0.0 0.0 0.0 0.0 0.0
   EMISFACT VOL18        HRDOW 0.0 0.0 0.0 0.0 0.0 0.0
   EMISFACT VOL18        HRDOW 0.0 0.0 0.0 0.0 0.0 0.0
   EMISFACT VOL18        HRDOW 0.0 0.0 0.0 0.0 0.0 0.0
** Sunday:
   EMISFACT VOL18        HRDOW 0.0 0.0 0.0 0.0 0.0 0.0
   EMISFACT VOL18        HRDOW 0.0 0.0 0.0 0.0 0.0 0.0
   EMISFACT VOL18        HRDOW 0.0 0.0 0.0 0.0 0.0 0.0
   EMISFACT VOL18        HRDOW 0.0 0.0 0.0 0.0 0.0 0.0
** WeekDays:
   EMISFACT VOL19        HRDOW 0.0 0.0 0.0 0.0 0.0 0.0
   EMISFACT VOL19        HRDOW 0.0 0.0 1.0 1.0 1.0 1.0
   EMISFACT VOL19        HRDOW 1.0 1.0 1.0 1.0 0.0 0.0
   EMISFACT VOL19        HRDOW 0.0 0.0 0.0 0.0 0.0 0.0
** Saturday:
   EMISFACT VOL19        HRDOW 0.0 0.0 0.0 0.0 0.0 0.0
   EMISFACT VOL19        HRDOW 0.0 0.0 0.0 0.0 0.0 0.0
   EMISFACT VOL19        HRDOW 0.0 0.0 0.0 0.0 0.0 0.0
   EMISFACT VOL19        HRDOW 0.0 0.0 0.0 0.0 0.0 0.0
** Sunday:
   EMISFACT VOL19        HRDOW 0.0 0.0 0.0 0.0 0.0 0.0
   EMISFACT VOL19        HRDOW 0.0 0.0 0.0 0.0 0.0 0.0
   EMISFACT VOL19        HRDOW 0.0 0.0 0.0 0.0 0.0 0.0
   EMISFACT VOL19        HRDOW 0.0 0.0 0.0 0.0 0.0 0.0
** WeekDays:
   EMISFACT VOL20        HRDOW 0.0 0.0 0.0 0.0 0.0 0.0
   EMISFACT VOL20        HRDOW 0.0 0.0 1.0 1.0 1.0 1.0
   EMISFACT VOL20        HRDOW 1.0 1.0 1.0 1.0 0.0 0.0
   EMISFACT VOL20        HRDOW 0.0 0.0 0.0 0.0 0.0 0.0
** Saturday:
   EMISFACT VOL20        HRDOW 0.0 0.0 0.0 0.0 0.0 0.0
   EMISFACT VOL20        HRDOW 0.0 0.0 0.0 0.0 0.0 0.0
   EMISFACT VOL20        HRDOW 0.0 0.0 0.0 0.0 0.0 0.0
   EMISFACT VOL20        HRDOW 0.0 0.0 0.0 0.0 0.0 0.0
** Sunday:
   EMISFACT VOL20        HRDOW 0.0 0.0 0.0 0.0 0.0 0.0
   EMISFACT VOL20        HRDOW 0.0 0.0 0.0 0.0 0.0 0.0
   EMISFACT VOL20        HRDOW 0.0 0.0 0.0 0.0 0.0 0.0
   EMISFACT VOL20        HRDOW 0.0 0.0 0.0 0.0 0.0 0.0
** WeekDays:
   EMISFACT VOL21        HRDOW 0.0 0.0 0.0 0.0 0.0 0.0
   EMISFACT VOL21        HRDOW 0.0 0.0 1.0 1.0 1.0 1.0
   EMISFACT VOL21        HRDOW 1.0 1.0 1.0 1.0 0.0 0.0
   EMISFACT VOL21        HRDOW 0.0 0.0 0.0 0.0 0.0 0.0
** Saturday:
   EMISFACT VOL21        HRDOW 0.0 0.0 0.0 0.0 0.0 0.0
   EMISFACT VOL21        HRDOW 0.0 0.0 0.0 0.0 0.0 0.0
   EMISFACT VOL21        HRDOW 0.0 0.0 0.0 0.0 0.0 0.0
```

```
   EMISFACT VOL21        HRDOW 0.0 0.0 0.0 0.0 0.0 0.0
** Sunday:
   EMISFACT VOL21        HRDOW 0.0 0.0 0.0 0.0 0.0 0.0
   EMISFACT VOL21        HRDOW 0.0 0.0 0.0 0.0 0.0 0.0
   EMISFACT VOL21        HRDOW 0.0 0.0 0.0 0.0 0.0 0.0
   EMISFACT VOL21        HRDOW 0.0 0.0 0.0 0.0 0.0 0.0
** WeekDays:
   EMISFACT VOL22        HRDOW 0.0 0.0 0.0 0.0 0.0 0.0
   EMISFACT VOL22        HRDOW 0.0 0.0 1.0 1.0 1.0 1.0
   EMISFACT VOL22        HRDOW 1.0 1.0 1.0 1.0 0.0 0.0
   EMISFACT VOL22        HRDOW 0.0 0.0 0.0 0.0 0.0 0.0
** Saturday:
   EMISFACT VOL22        HRDOW 0.0 0.0 0.0 0.0 0.0 0.0
   EMISFACT VOL22        HRDOW 0.0 0.0 0.0 0.0 0.0 0.0
   EMISFACT VOL22        HRDOW 0.0 0.0 0.0 0.0 0.0 0.0
   EMISFACT VOL22        HRDOW 0.0 0.0 0.0 0.0 0.0 0.0
** Sunday:
   EMISFACT VOL22        HRDOW 0.0 0.0 0.0 0.0 0.0 0.0
   EMISFACT VOL22        HRDOW 0.0 0.0 0.0 0.0 0.0 0.0
   EMISFACT VOL22        HRDOW 0.0 0.0 0.0 0.0 0.0 0.0
   EMISFACT VOL22        HRDOW 0.0 0.0 0.0 0.0 0.0 0.0
** WeekDays:
   EMISFACT VOL23        HRDOW 0.0 0.0 0.0 0.0 0.0 0.0
   EMISFACT VOL23        HRDOW 0.0 0.0 1.0 1.0 1.0 1.0
   EMISFACT VOL23        HRDOW 1.0 1.0 1.0 1.0 0.0 0.0
   EMISFACT VOL23        HRDOW 0.0 0.0 0.0 0.0 0.0 0.0
** Saturday:
   EMISFACT VOL23        HRDOW 0.0 0.0 0.0 0.0 0.0 0.0
   EMISFACT VOL23        HRDOW 0.0 0.0 0.0 0.0 0.0 0.0
   EMISFACT VOL23        HRDOW 0.0 0.0 0.0 0.0 0.0 0.0
   EMISFACT VOL23        HRDOW 0.0 0.0 0.0 0.0 0.0 0.0
** Sunday:
   EMISFACT VOL23        HRDOW 0.0 0.0 0.0 0.0 0.0 0.0
   EMISFACT VOL23        HRDOW 0.0 0.0 0.0 0.0 0.0 0.0
   EMISFACT VOL23        HRDOW 0.0 0.0 0.0 0.0 0.0 0.0
   EMISFACT VOL23        HRDOW 0.0 0.0 0.0 0.0 0.0 0.0
** WeekDays:
   EMISFACT VOL24        HRDOW 0.0 0.0 0.0 0.0 0.0 0.0
   EMISFACT VOL24        HRDOW 0.0 0.0 1.0 1.0 1.0 1.0
   EMISFACT VOL24        HRDOW 1.0 1.0 1.0 1.0 0.0 0.0
   EMISFACT VOL24        HRDOW 0.0 0.0 0.0 0.0 0.0 0.0
** Saturday:
   EMISFACT VOL24        HRDOW 0.0 0.0 0.0 0.0 0.0 0.0
   EMISFACT VOL24        HRDOW 0.0 0.0 0.0 0.0 0.0 0.0
   EMISFACT VOL24        HRDOW 0.0 0.0 0.0 0.0 0.0 0.0
   EMISFACT VOL24        HRDOW 0.0 0.0 0.0 0.0 0.0 0.0
** Sunday:
   EMISFACT VOL24        HRDOW 0.0 0.0 0.0 0.0 0.0 0.0
   EMISFACT VOL24        HRDOW 0.0 0.0 0.0 0.0 0.0 0.0
   EMISFACT VOL24        HRDOW 0.0 0.0 0.0 0.0 0.0 0.0
```

```
   EMISFACT VOL24        HRDOW 0.0 0.0 0.0 0.0 0.0 0.0
** WeekDays:
   EMISFACT VOL25        HRDOW 0.0 0.0 0.0 0.0 0.0 0.0
   EMISFACT VOL25        HRDOW 0.0 0.0 1.0 1.0 1.0 1.0
   EMISFACT VOL25        HRDOW 1.0 1.0 1.0 1.0 0.0 0.0
   EMISFACT VOL25        HRDOW 0.0 0.0 0.0 0.0 0.0 0.0
** Saturday:
   EMISFACT VOL25        HRDOW 0.0 0.0 0.0 0.0 0.0 0.0
   EMISFACT VOL25        HRDOW 0.0 0.0 0.0 0.0 0.0 0.0
   EMISFACT VOL25        HRDOW 0.0 0.0 0.0 0.0 0.0 0.0
   EMISFACT VOL25        HRDOW 0.0 0.0 0.0 0.0 0.0 0.0
** Sunday:
   EMISFACT VOL25        HRDOW 0.0 0.0 0.0 0.0 0.0 0.0
   EMISFACT VOL25        HRDOW 0.0 0.0 0.0 0.0 0.0 0.0
   EMISFACT VOL25        HRDOW 0.0 0.0 0.0 0.0 0.0 0.0
   EMISFACT VOL25        HRDOW 0.0 0.0 0.0 0.0 0.0 0.0
** WeekDays:
   EMISFACT VOL26        HRDOW 0.0 0.0 0.0 0.0 0.0 0.0
   EMISFACT VOL26        HRDOW 0.0 0.0 1.0 1.0 1.0 1.0
   EMISFACT VOL26        HRDOW 1.0 1.0 1.0 1.0 0.0 0.0
   EMISFACT VOL26        HRDOW 0.0 0.0 0.0 0.0 0.0 0.0
** Saturday:
   EMISFACT VOL26        HRDOW 0.0 0.0 0.0 0.0 0.0 0.0
   EMISFACT VOL26        HRDOW 0.0 0.0 0.0 0.0 0.0 0.0
   EMISFACT VOL26        HRDOW 0.0 0.0 0.0 0.0 0.0 0.0
   EMISFACT VOL26        HRDOW 0.0 0.0 0.0 0.0 0.0 0.0
** Sunday:
   EMISFACT VOL26        HRDOW 0.0 0.0 0.0 0.0 0.0 0.0
   EMISFACT VOL26        HRDOW 0.0 0.0 0.0 0.0 0.0 0.0
   EMISFACT VOL26        HRDOW 0.0 0.0 0.0 0.0 0.0 0.0
   EMISFACT VOL26        HRDOW 0.0 0.0 0.0 0.0 0.0 0.0
** WeekDays:
   EMISFACT VOL27        HRDOW 0.0 0.0 0.0 0.0 0.0 0.0
   EMISFACT VOL27        HRDOW 0.0 0.0 1.0 1.0 1.0 1.0
   EMISFACT VOL27        HRDOW 1.0 1.0 1.0 1.0 0.0 0.0
   EMISFACT VOL27        HRDOW 0.0 0.0 0.0 0.0 0.0 0.0
** Saturday:
   EMISFACT VOL27        HRDOW 0.0 0.0 0.0 0.0 0.0 0.0
   EMISFACT VOL27        HRDOW 0.0 0.0 0.0 0.0 0.0 0.0
   EMISFACT VOL27        HRDOW 0.0 0.0 0.0 0.0 0.0 0.0
   EMISFACT VOL27        HRDOW 0.0 0.0 0.0 0.0 0.0 0.0
** Sunday:
   EMISFACT VOL27        HRDOW 0.0 0.0 0.0 0.0 0.0 0.0
   EMISFACT VOL27        HRDOW 0.0 0.0 0.0 0.0 0.0 0.0
   EMISFACT VOL27        HRDOW 0.0 0.0 0.0 0.0 0.0 0.0
   EMISFACT VOL27        HRDOW 0.0 0.0 0.0 0.0 0.0 0.0
** WeekDays:
   EMISFACT VOL28        HRDOW 0.0 0.0 0.0 0.0 0.0 0.0
   EMISFACT VOL28        HRDOW 0.0 0.0 1.0 1.0 1.0 1.0
   EMISFACT VOL28        HRDOW 1.0 1.0 1.0 1.0 0.0 0.0
```

```
   EMISFACT VOL28        HRDOW 0.0 0.0 0.0 0.0 0.0 0.0
** Saturday:
   EMISFACT VOL28        HRDOW 0.0 0.0 0.0 0.0 0.0 0.0
   EMISFACT VOL28        HRDOW 0.0 0.0 0.0 0.0 0.0 0.0
   EMISFACT VOL28        HRDOW 0.0 0.0 0.0 0.0 0.0 0.0
   EMISFACT VOL28        HRDOW 0.0 0.0 0.0 0.0 0.0 0.0
** Sunday:
   EMISFACT VOL28        HRDOW 0.0 0.0 0.0 0.0 0.0 0.0
   EMISFACT VOL28        HRDOW 0.0 0.0 0.0 0.0 0.0 0.0
   EMISFACT VOL28        HRDOW 0.0 0.0 0.0 0.0 0.0 0.0
   EMISFACT VOL28        HRDOW 0.0 0.0 0.0 0.0 0.0 0.0
** WeekDays:
   EMISFACT VOL29        HRDOW 0.0 0.0 0.0 0.0 0.0 0.0
   EMISFACT VOL29        HRDOW 0.0 0.0 1.0 1.0 1.0 1.0
   EMISFACT VOL29        HRDOW 1.0 1.0 1.0 1.0 0.0 0.0
   EMISFACT VOL29        HRDOW 0.0 0.0 0.0 0.0 0.0 0.0
** Saturday:
   EMISFACT VOL29        HRDOW 0.0 0.0 0.0 0.0 0.0 0.0
   EMISFACT VOL29        HRDOW 0.0 0.0 0.0 0.0 0.0 0.0
   EMISFACT VOL29        HRDOW 0.0 0.0 0.0 0.0 0.0 0.0
   EMISFACT VOL29        HRDOW 0.0 0.0 0.0 0.0 0.0 0.0
** Sunday:
   EMISFACT VOL29        HRDOW 0.0 0.0 0.0 0.0 0.0 0.0
   EMISFACT VOL29        HRDOW 0.0 0.0 0.0 0.0 0.0 0.0
   EMISFACT VOL29        HRDOW 0.0 0.0 0.0 0.0 0.0 0.0
   EMISFACT VOL29        HRDOW 0.0 0.0 0.0 0.0 0.0 0.0
** WeekDays:
   EMISFACT VOL30        HRDOW 0.0 0.0 0.0 0.0 0.0 0.0
   EMISFACT VOL30        HRDOW 0.0 0.0 1.0 1.0 1.0 1.0
   EMISFACT VOL30        HRDOW 1.0 1.0 1.0 1.0 0.0 0.0
   EMISFACT VOL30        HRDOW 0.0 0.0 0.0 0.0 0.0 0.0
** Saturday:
   EMISFACT VOL30        HRDOW 0.0 0.0 0.0 0.0 0.0 0.0
   EMISFACT VOL30        HRDOW 0.0 0.0 0.0 0.0 0.0 0.0
   EMISFACT VOL30        HRDOW 0.0 0.0 0.0 0.0 0.0 0.0
   EMISFACT VOL30        HRDOW 0.0 0.0 0.0 0.0 0.0 0.0
** Sunday:
   EMISFACT VOL30        HRDOW 0.0 0.0 0.0 0.0 0.0 0.0
   EMISFACT VOL30        HRDOW 0.0 0.0 0.0 0.0 0.0 0.0
   EMISFACT VOL30        HRDOW 0.0 0.0 0.0 0.0 0.0 0.0
   EMISFACT VOL30        HRDOW 0.0 0.0 0.0 0.0 0.0 0.0
** WeekDays:
   EMISFACT VOL31        HRDOW 0.0 0.0 0.0 0.0 0.0 0.0
   EMISFACT VOL31        HRDOW 0.0 0.0 1.0 1.0 1.0 1.0
   EMISFACT VOL31        HRDOW 1.0 1.0 1.0 1.0 0.0 0.0
   EMISFACT VOL31        HRDOW 0.0 0.0 0.0 0.0 0.0 0.0
** Saturday:
   EMISFACT VOL31        HRDOW 0.0 0.0 0.0 0.0 0.0 0.0
   EMISFACT VOL31        HRDOW 0.0 0.0 0.0 0.0 0.0 0.0
   EMISFACT VOL31        HRDOW 0.0 0.0 0.0 0.0 0.0 0.0
```

```
   EMISFACT VOL31        HRDOW 0.0 0.0 0.0 0.0 0.0 0.0
** Sunday:
   EMISFACT VOL31        HRDOW 0.0 0.0 0.0 0.0 0.0 0.0
   EMISFACT VOL31        HRDOW 0.0 0.0 0.0 0.0 0.0 0.0
   EMISFACT VOL31        HRDOW 0.0 0.0 0.0 0.0 0.0 0.0
   EMISFACT VOL31        HRDOW 0.0 0.0 0.0 0.0 0.0 0.0
** WeekDays:
   EMISFACT VOL32        HRDOW 0.0 0.0 0.0 0.0 0.0 0.0
   EMISFACT VOL32        HRDOW 0.0 0.0 1.0 1.0 1.0 1.0
   EMISFACT VOL32        HRDOW 1.0 1.0 1.0 1.0 0.0 0.0
   EMISFACT VOL32        HRDOW 0.0 0.0 0.0 0.0 0.0 0.0
** Saturday:
   EMISFACT VOL32        HRDOW 0.0 0.0 0.0 0.0 0.0 0.0
   EMISFACT VOL32        HRDOW 0.0 0.0 0.0 0.0 0.0 0.0
   EMISFACT VOL32        HRDOW 0.0 0.0 0.0 0.0 0.0 0.0
   EMISFACT VOL32        HRDOW 0.0 0.0 0.0 0.0 0.0 0.0
** Sunday:
   EMISFACT VOL32        HRDOW 0.0 0.0 0.0 0.0 0.0 0.0
   EMISFACT VOL32        HRDOW 0.0 0.0 0.0 0.0 0.0 0.0
   EMISFACT VOL32        HRDOW 0.0 0.0 0.0 0.0 0.0 0.0
   EMISFACT VOL32        HRDOW 0.0 0.0 0.0 0.0 0.0 0.0
** WeekDays:
   EMISFACT VOL33        HRDOW 0.0 0.0 0.0 0.0 0.0 0.0
   EMISFACT VOL33        HRDOW 0.0 0.0 1.0 1.0 1.0 1.0
   EMISFACT VOL33        HRDOW 1.0 1.0 1.0 1.0 0.0 0.0
   EMISFACT VOL33        HRDOW 0.0 0.0 0.0 0.0 0.0 0.0
** Saturday:
   EMISFACT VOL33        HRDOW 0.0 0.0 0.0 0.0 0.0 0.0
   EMISFACT VOL33        HRDOW 0.0 0.0 0.0 0.0 0.0 0.0
   EMISFACT VOL33        HRDOW 0.0 0.0 0.0 0.0 0.0 0.0
   EMISFACT VOL33        HRDOW 0.0 0.0 0.0 0.0 0.0 0.0
** Sunday:
   EMISFACT VOL33        HRDOW 0.0 0.0 0.0 0.0 0.0 0.0
   EMISFACT VOL33        HRDOW 0.0 0.0 0.0 0.0 0.0 0.0
   EMISFACT VOL33        HRDOW 0.0 0.0 0.0 0.0 0.0 0.0
   EMISFACT VOL33        HRDOW 0.0 0.0 0.0 0.0 0.0 0.0
   SRCGROUP ALL
SO FINISHED
**
**************************************
** AERMOD Receptor Pathway
**************************************
**
**
RE STARTING
   INCLUDED "Cons LST CO Mitigated.rou"
RE FINISHED
**
**************************************
** AERMOD Meteorology Pathway
```

```
**************************************
**
**
ME STARTING
   SURFFILE PERI_V9_ADJU\PERI_v9.SFC
   PROFFILE PERI_V9_ADJU\PERI_v9.PFL
   SURFDATA 3171 2010
   UAIRDATA 3190 2010
   SITEDATA 99999 2010
   PROFBASE 442.0 METERS
ME FINISHED
**
**************************************
** AERMOD Output Pathway
**************************************
**
**
OU STARTING
   RECTABLE ALLAVE 1ST
   RECTABLE 1 1ST
   RECTABLE 8 1ST
** Auto-Generated Plotfiles
   PLOTFILE 1 ALL 1ST "CONS LST CO MITIGATED.AD\01H1GALL.PLT" 31
   PLOTFILE 8 ALL 1ST "CONS LST CO MITIGATED.AD\08H1GALL.PLT" 32
   SUMMFILE "Cons LST CO Mitigated.sum"
OU FINISHED


  *** Message Summary For AERMOD Model Setup ***

  --------- Summary of Total Messages --------

 A Total of            0 Fatal Error Message(s)
 A Total of            2 Warning Message(s)
 A Total of            0 Informational Message(s)


    ******** FATAL ERROR MESSAGES ********
              ***  NONE  ***


    ********   WARNING MESSAGES   ********
 ME W186     610       MEOPEN: THRESH_1MIN 1-min ASOS wind speed threshold used
      0.50
 ME W187     610       MEOPEN: ADJ_U* Option for Stable Low Winds used in AERMET


 *********************************
 *** SETUP Finishes Successfully ***
 *********************************
```

 *** MODELOPTs: RegDFAULT CONC ELEV FLGPOL URBAN ADJ_U*

                                          ***   MODEL SETUP OPTIONS SUMMARY
  ***
 - - -

```
                and:      0 SWPOINT source(s)


 **Model Set To Continue RUNning After the Setup Testing.

 **The AERMET Input Meteorological Data Version Date:  16216

 **Output Options Selected:
         Model Outputs Tables of Highest Short Term Values by Receptor (RECTABLE
Keyword)
         Model Outputs External File(s) of High Values for Plotting (PLOTFILE
Keyword)
         Model Outputs Separate Summary File of High Ranked Values (SUMMFILE
Keyword)

 **NOTE:  The Following Flags May Appear Following CONC Values:  c for Calm Hours
                                                                 m for Missing
Hours
                                                                 b for Both Calm
and Missing Hours

 **Misc. Inputs:  Base Elev. for Pot. Temp. Profile (m MSL) =   442.00 ;  Decay
Coef. =    0.000     ;  Rot. Angle =     0.0
                  Emission Units = GRAMS/SEC                                ;
Emission Rate Unit Factor =   0.10000E+07
                  Output Units   = MICROGRAMS/M**3

 **Approximate Storage Requirements of Model =      3.5 MB of RAM.

 **Input Runstream File:          aermod.inp

 **Output Print File:             aermod.out


 **Detailed Error/Message File:   Cons LST CO Mitigated.err

 **File for Summary of Results:   Cons LST CO Mitigated.sum

↟ *** AERMOD - VERSION 23132  ***   ***
C:\Users\adadabhoy\Desktop\AERMOD\16056-Keller Crossing Construction ***
11/05/24
 *** AERMET - VERSION  16216 ***   ***
                       ***        10:48:11

                                  PAGE   2
 *** MODELOPTs:    RegDFAULT  CONC  ELEV  FLGPOL  URBAN  ADJ_U*


                                                  *** VOLUME SOURCE DATA ***
```

SOURCE ID	NUMBER PART. CATS.	EMISSION RATE (GRAMS/SEC)	X (METERS)	Y (METERS)	BASE ELEV. (METERS)	RELEASE HEIGHT (METERS)	INIT. SY (METERS)	INIT. SZ	URBAN SOURCE	EMISSION RATE SCALAR VARY BY	AIRCRAFT
VOL2	0	0.52919E-01	491245.5	3720910.3	437.1	5.00	41.11	1.40	YES	HRDOW	NO
VOL3	0	0.52919E-01	491281.6	3720991.2	438.8	5.00	41.11	1.40	YES	HRDOW	NO
VOL4	0	0.52919E-01	491317.8	3721040.4	438.1	5.00	41.11	1.40	YES	HRDOW	NO
VOL5	0	0.52919E-01	491385.9	3721095.5	437.0	5.00	41.11	1.40	YES	HRDOW	NO
VOL6	0	0.52919E-01	491419.2	3721186.8	439.1	5.00	41.11	1.40	YES	HRDOW	NO
VOL7	0	0.52919E-01	491471.4	3721244.7	444.9	5.00	41.11	1.40	YES	HRDOW	NO
VOL8	0	0.52919E-01	491513.4	3721307.1	453.6	5.00	41.11	1.40	YES	HRDOW	NO
VOL9	0	0.52919E-01	491578.6	3721379.5	455.5	5.00	41.11	1.40	YES	HRDOW	NO
VOL10	0	0.52919E-01	491646.7	3721467.9	449.5	5.00	41.11	1.40	YES	HRDOW	NO
VOL11	0	0.52919E-01	491066.5	3720905.5	437.7	5.00	41.11	1.40	YES	HRDOW	NO
VOL12	0	0.52919E-01	490886.4	3720906.6	445.4	5.00	41.11	1.40	YES	HRDOW	NO
VOL13	0	0.52919E-01	490704.8	3720902.2	445.6	5.00	41.11	1.40	YES	HRDOW	NO
VOL14	0	0.52919E-01	490703.4	3721076.6	456.8	5.00	41.11	1.40	YES	HRDOW	NO
VOL15	0	0.52919E-01	490697.6	3721262.1	463.1	5.00	41.11	1.40	YES	HRDOW	NO
VOL16	0	0.52919E-01	490694.7	3721443.3	458.6	5.00	41.11	1.40	YES	HRDOW	NO
VOL17	0	0.52919E-01	490883.1	3721085.3	447.1	5.00	41.11	1.40	YES	HRDOW	NO
VOL18	0	0.52919E-01	491067.1	3721083.9	448.5	5.00	41.11	1.40	YES	HRDOW	NO
VOL19	0	0.52919E-01	490880.2	3721265.0	458.4	5.00	41.11	1.40	YES	HRDOW	NO
VOL20	0	0.52919E-01	490874.4	3721443.3	462.6	5.00	41.11	1.40	YES	HRDOW	NO
VOL21	0	0.52919E-01	491055.5	3721441.8	466.2	5.00	41.11	1.40	YES	HRDOW	NO
VOL22	0	0.52919E-01	491055.5	3721265.0	457.2	5.00	41.11				

```
1.40     YES   HRDOW            NO
 VOL23           0   0.52919E-01  491216.4 3721088.2   450.8     5.00    41.11
1.40     YES   HRDOW            NO
 VOL24           0   0.52919E-01  491235.2 3721269.4   452.7     5.00    41.11
1.40     YES   HRDOW            NO
 VOL25           0   0.52919E-01  491238.1 3721441.8   449.4     5.00    41.11
1.40     YES   HRDOW            NO
 VOL26           0   0.52919E-01  491412.0 3721360.7   451.5     5.00    41.11
1.40     YES   HRDOW            NO
 VOL27           0   0.52919E-01  491416.3 3721543.3   471.1     5.00    41.11
1.40     YES   HRDOW            NO
 VOL28           0   0.52919E-01  490691.8 3721541.8   461.9     5.00    41.11
1.40     YES   HRDOW            NO
 VOL29           0   0.52919E-01  490872.9 3721541.8   463.9     5.00    41.11
1.40     YES   HRDOW            NO
 VOL30           0   0.52919E-01  491048.3 3721540.4   468.4     5.00    41.11
1.40     YES   HRDOW            NO
 VOL31           0   0.52919E-01  491228.0 3721541.8   454.1     5.00    41.11
1.40     YES   HRDOW            NO
 VOL32           0   0.52919E-01  491598.9 3721543.3   460.3     5.00    41.11
1.40     YES   HRDOW            NO
 VOL33           0   0.52919E-01  491772.8 3721546.2   456.9     5.00    41.11
1.40     YES   HRDOW            NO
 *** AERMOD - VERSION 23132  ***   ***
C:\Users\adadabhoy\Desktop\AERMOD\16056-Keller Crossing Construction ***
11/05/24
 *** AERMET - VERSION  16216 ***   ***
                       ***        10:48:11

                                  PAGE   3
 *** MODELOPTs:    RegDFAULT  CONC  ELEV  FLGPOL  URBAN  ADJ_U*


                                          *** SOURCE IDs DEFINING SOURCE GROUPS
***

 SRCGROUP ID                                          SOURCE IDs
 -----------                                          ----------


  ALL        VOL2        , VOL3        , VOL4        , VOL5        , VOL6        ,
VOL7        , VOL8        , VOL9        ,

             VOL10       , VOL11       , VOL12       , VOL13       , VOL14       ,
VOL15       , VOL16       , VOL17       ,

             VOL18       , VOL19       , VOL20       , VOL21       , VOL22       ,
VOL23       , VOL24       , VOL25       ,

             VOL26       , VOL27       , VOL28       , VOL29       , VOL30       ,
```

                                      *** SOURCE IDs DEFINED AS URBAN SOURCES
***

  URBAN ID   URBAN POP   SOURCE IDs
  --------   ---------   ----------

              2189641.   VOL2   , VOL3   , VOL4   , VOL5   ,
VOL6   , VOL7   , VOL8   ,
 VOL9   ,

             VOL10   , VOL11   , VOL12   , VOL13   , VOL14   ,
VOL15   , VOL16   , VOL17   ,

             VOL18   , VOL19   , VOL20   , VOL21   , VOL22   ,
VOL23   , VOL24   , VOL25   ,

             VOL26   , VOL27   , VOL28   , VOL29   , VOL30   ,
VOL31   , VOL32   , VOL33   ,

                  * SOURCE EMISSION RATE SCALARS WHICH VARY DIURNALLY AND BY DAY
OF WEEK (HRDOW) *

 SOURCE ID = VOL2   ; SOURCE TYPE = VOLUME   :
  HOUR   SCALAR   HOUR   SCALAR   HOUR   SCALAR   HOUR   SCALAR   HOUR   SCALAR
HOUR   SCALAR   HOUR   SCALAR   HOUR   SCALAR
 -
- -
                                            DAY OF WEEK = WEEKDAY
    1 .0000E+00   2 .0000E+00   3 .0000E+00   4 .0000E+00   5 .0000E+00
6 .0000E+00   7 .0000E+00   8 .0000E+00

```
    9  .1000E+01   10  .1000E+01   11  .1000E+01   12  .1000E+01   13  .1000E+01
14  .1000E+01   15  .1000E+01   16  .1000E+01
   17  .0000E+00   18  .0000E+00   19  .0000E+00   20  .0000E+00   21  .0000E+00
22  .0000E+00   23  .0000E+00   24  .0000E+00
                                                DAY OF WEEK = SATURDAY
    1  .0000E+00    2  .0000E+00    3  .0000E+00    4  .0000E+00    5  .0000E+00
6  .0000E+00    7  .0000E+00    8  .0000E+00
    9  .0000E+00   10  .0000E+00   11  .0000E+00   12  .0000E+00   13  .0000E+00
14  .0000E+00   15  .0000E+00   16  .0000E+00
   17  .0000E+00   18  .0000E+00   19  .0000E+00   20  .0000E+00   21  .0000E+00
22  .0000E+00   23  .0000E+00   24  .0000E+00
                                                DAY OF WEEK = SUNDAY
    1  .0000E+00    2  .0000E+00    3  .0000E+00    4  .0000E+00    5  .0000E+00
6  .0000E+00    7  .0000E+00    8  .0000E+00
    9  .0000E+00   10  .0000E+00   11  .0000E+00   12  .0000E+00   13  .0000E+00
14  .0000E+00   15  .0000E+00   16  .0000E+00
   17  .0000E+00   18  .0000E+00   19  .0000E+00   20  .0000E+00   21  .0000E+00
22  .0000E+00   23  .0000E+00   24  .0000E+00
↑ *** AERMOD - VERSION 23132  ***   ***
C:\Users\adadabhoy\Desktop\AERMOD\16056-Keller Crossing Construction ***
11/05/24
 *** AERMET - VERSION  16216 ***   ***
                      ***        10:48:11

                                 PAGE   6
 *** MODELOPTs:    RegDFAULT  CONC  ELEV  FLGPOL  URBAN  ADJ_U*

                   * SOURCE EMISSION RATE SCALARS WHICH VARY DIURNALLY AND BY DAY
OF WEEK (HRDOW) *

 SOURCE ID = VOL3         ; SOURCE TYPE = VOLUME   :
  HOUR   SCALAR   HOUR   SCALAR   HOUR   SCALAR   HOUR   SCALAR   HOUR   SCALAR
HOUR   SCALAR   HOUR   SCALAR   HOUR   SCALAR
 - - - - - - - - - - - - - - - - - - - - - - - - - - - - - - - - - - - - - - - - -
- - - - - - - - - - - - - - - - - - - - - - - - -
                                                DAY OF WEEK = WEEKDAY
    1  .0000E+00    2  .0000E+00    3  .0000E+00    4  .0000E+00    5  .0000E+00
6  .0000E+00    7  .0000E+00    8  .0000E+00
    9  .1000E+01   10  .1000E+01   11  .1000E+01   12  .1000E+01   13  .1000E+01
14  .1000E+01   15  .1000E+01   16  .1000E+01
   17  .0000E+00   18  .0000E+00   19  .0000E+00   20  .0000E+00   21  .0000E+00
22  .0000E+00   23  .0000E+00   24  .0000E+00
                                                DAY OF WEEK = SATURDAY
    1  .0000E+00    2  .0000E+00    3  .0000E+00    4  .0000E+00    5  .0000E+00
6  .0000E+00    7  .0000E+00    8  .0000E+00
    9  .0000E+00   10  .0000E+00   11  .0000E+00   12  .0000E+00   13  .0000E+00
14  .0000E+00   15  .0000E+00   16  .0000E+00
   17  .0000E+00   18  .0000E+00   19  .0000E+00   20  .0000E+00   21  .0000E+00
22  .0000E+00   23  .0000E+00   24  .0000E+00
                                                DAY OF WEEK = SUNDAY
```

```
    1  .0000E+00    2  .0000E+00    3  .0000E+00    4  .0000E+00    5  .0000E+00
6  .0000E+00    7  .0000E+00    8  .0000E+00
    9  .0000E+00   10  .0000E+00   11  .0000E+00   12  .0000E+00   13  .0000E+00
14  .0000E+00   15  .0000E+00   16  .0000E+00
   17  .0000E+00   18  .0000E+00   19  .0000E+00   20  .0000E+00   21  .0000E+00
22  .0000E+00   23  .0000E+00   24  .0000E+00
↑ *** AERMOD - VERSION 23132  ***   ***
C:\Users\adadabhoy\Desktop\AERMOD\16056-Keller Crossing Construction ***
11/05/24
 *** AERMET - VERSION  16216 ***   ***
                        ***        10:48:11

                                   PAGE   7
 *** MODELOPTs:    RegDFAULT  CONC  ELEV  FLGPOL  URBAN  ADJ_U*

                   * SOURCE EMISSION RATE SCALARS WHICH VARY DIURNALLY AND BY DAY
OF WEEK (HRDOW) *

 SOURCE ID = VOL4          ; SOURCE TYPE = VOLUME    :
  HOUR   SCALAR   HOUR   SCALAR   HOUR   SCALAR   HOUR   SCALAR   HOUR   SCALAR
HOUR   SCALAR   HOUR   SCALAR   HOUR   SCALAR
 - - - - - - - - - - - - - - - - - - - - - - - - - - - - - - - - - - - - - - - -
- - - - - - - - - - - - - - - - - - - - - - - -
                                                DAY OF WEEK = WEEKDAY
    1  .0000E+00    2  .0000E+00    3  .0000E+00    4  .0000E+00    5  .0000E+00
6  .0000E+00    7  .0000E+00    8  .0000E+00
    9  .1000E+01   10  .1000E+01   11  .1000E+01   12  .1000E+01   13  .1000E+01
14  .1000E+01   15  .1000E+01   16  .1000E+01
   17  .0000E+00   18  .0000E+00   19  .0000E+00   20  .0000E+00   21  .0000E+00
22  .0000E+00   23  .0000E+00   24  .0000E+00
                                                DAY OF WEEK = SATURDAY
    1  .0000E+00    2  .0000E+00    3  .0000E+00    4  .0000E+00    5  .0000E+00
6  .0000E+00    7  .0000E+00    8  .0000E+00
    9  .0000E+00   10  .0000E+00   11  .0000E+00   12  .0000E+00   13  .0000E+00
14  .0000E+00   15  .0000E+00   16  .0000E+00
   17  .0000E+00   18  .0000E+00   19  .0000E+00   20  .0000E+00   21  .0000E+00
22  .0000E+00   23  .0000E+00   24  .0000E+00
                                                DAY OF WEEK = SUNDAY
    1  .0000E+00    2  .0000E+00    3  .0000E+00    4  .0000E+00    5  .0000E+00
6  .0000E+00    7  .0000E+00    8  .0000E+00
    9  .0000E+00   10  .0000E+00   11  .0000E+00   12  .0000E+00   13  .0000E+00
14  .0000E+00   15  .0000E+00   16  .0000E+00
   17  .0000E+00   18  .0000E+00   19  .0000E+00   20  .0000E+00   21  .0000E+00
22  .0000E+00   23  .0000E+00   24  .0000E+00
↑ *** AERMOD - VERSION 23132  ***   ***
C:\Users\adadabhoy\Desktop\AERMOD\16056-Keller Crossing Construction ***
11/05/24
 *** AERMET - VERSION  16216 ***   ***
                        ***        10:48:11
```

 *** MODELOPTs: RegDFAULT CONC ELEV FLGPOL URBAN ADJ_U*

                  * SOURCE EMISSION RATE SCALARS WHICH VARY DIURNALLY AND BY DAY
OF WEEK (HRDOW) *

 SOURCE ID = VOL5   ; SOURCE TYPE = VOLUME   :
  HOUR   SCALAR   HOUR   SCALAR   HOUR   SCALAR   HOUR   SCALAR   HOUR   SCALAR
HOUR   SCALAR   HOUR   SCALAR   HOUR   SCALAR
 -
- -
                                                DAY OF WEEK = WEEKDAY
    1 .0000E+00   2 .0000E+00   3 .0000E+00   4 .0000E+00   5 .0000E+00
6 .0000E+00   7 .0000E+00   8 .0000E+00
    9 .1000E+01   10 .1000E+01   11 .1000E+01   12 .1000E+01   13 .1000E+01
14 .1000E+01   15 .1000E+01   16 .1000E+01
   17 .0000E+00   18 .0000E+00   19 .0000E+00   20 .0000E+00   21 .0000E+00
22 .0000E+00   23 .0000E+00   24 .0000E+00
                                                DAY OF WEEK = SATURDAY
    1 .0000E+00   2 .0000E+00   3 .0000E+00   4 .0000E+00   5 .0000E+00
6 .0000E+00   7 .0000E+00   8 .0000E+00
    9 .0000E+00   10 .0000E+00   11 .0000E+00   12 .0000E+00   13 .0000E+00
14 .0000E+00   15 .0000E+00   16 .0000E+00
   17 .0000E+00   18 .0000E+00   19 .0000E+00   20 .0000E+00   21 .0000E+00
22 .0000E+00   23 .0000E+00   24 .0000E+00
                                                DAY OF WEEK = SUNDAY
    1 .0000E+00   2 .0000E+00   3 .0000E+00   4 .0000E+00   5 .0000E+00
6 .0000E+00   7 .0000E+00   8 .0000E+00
    9 .0000E+00   10 .0000E+00   11 .0000E+00   12 .0000E+00   13 .0000E+00
14 .0000E+00   15 .0000E+00   16 .0000E+00
   17 .0000E+00   18 .0000E+00   19 .0000E+00   20 .0000E+00   21 .0000E+00
22 .0000E+00   23 .0000E+00   24 .0000E+00

 *** MODELOPTs: RegDFAULT CONC ELEV FLGPOL URBAN ADJ_U*

                  * SOURCE EMISSION RATE SCALARS WHICH VARY DIURNALLY AND BY DAY
OF WEEK (HRDOW) *

 SOURCE ID = VOL6   ; SOURCE TYPE = VOLUME   :
  HOUR   SCALAR   HOUR   SCALAR   HOUR   SCALAR   HOUR   SCALAR   HOUR   SCALAR
HOUR   SCALAR   HOUR   SCALAR   HOUR   SCALAR
 -
- -
                                                DAY OF WEEK = WEEKDAY

```
    1  .0000E+00    2  .0000E+00    3  .0000E+00    4  .0000E+00    5  .0000E+00
6  .0000E+00    7  .0000E+00    8  .0000E+00
    9  .1000E+01   10  .1000E+01   11  .1000E+01   12  .1000E+01   13  .1000E+01
14  .1000E+01   15  .1000E+01   16  .1000E+01
   17  .0000E+00   18  .0000E+00   19  .0000E+00   20  .0000E+00   21  .0000E+00
22  .0000E+00   23  .0000E+00   24  .0000E+00
                                              DAY OF WEEK = SATURDAY
    1  .0000E+00    2  .0000E+00    3  .0000E+00    4  .0000E+00    5  .0000E+00
6  .0000E+00    7  .0000E+00    8  .0000E+00
    9  .0000E+00   10  .0000E+00   11  .0000E+00   12  .0000E+00   13  .0000E+00
14  .0000E+00   15  .0000E+00   16  .0000E+00
   17  .0000E+00   18  .0000E+00   19  .0000E+00   20  .0000E+00   21  .0000E+00
22  .0000E+00   23  .0000E+00   24  .0000E+00
                                              DAY OF WEEK = SUNDAY
    1  .0000E+00    2  .0000E+00    3  .0000E+00    4  .0000E+00    5  .0000E+00
6  .0000E+00    7  .0000E+00    8  .0000E+00
    9  .0000E+00   10  .0000E+00   11  .0000E+00   12  .0000E+00   13  .0000E+00
14  .0000E+00   15  .0000E+00   16  .0000E+00
   17  .0000E+00   18  .0000E+00   19  .0000E+00   20  .0000E+00   21  .0000E+00
22  .0000E+00   23  .0000E+00   24  .0000E+00
↑ *** AERMOD - VERSION 23132  ***   ***
C:\Users\adadabhoy\Desktop\AERMOD\16056-Keller Crossing Construction ***
11/05/24
 *** AERMET - VERSION  16216 ***   ***
                       ***        10:48:11

                                  PAGE  10
 *** MODELOPTs:    RegDFAULT  CONC  ELEV  FLGPOL  URBAN  ADJ_U*

                   * SOURCE EMISSION RATE SCALARS WHICH VARY DIURNALLY AND BY DAY
OF WEEK (HRDOW) *

 SOURCE ID = VOL7          ; SOURCE TYPE = VOLUME   :
  HOUR   SCALAR   HOUR   SCALAR   HOUR   SCALAR   HOUR   SCALAR   HOUR   SCALAR
HOUR   SCALAR   HOUR   SCALAR   HOUR   SCALAR
 - - - - - - - - - - - - - - - - - - - - - - - - - - - - - - - - - - - - - - - - -
- - - - - - - - - - - - - - - - - - - - - - - - -
                                              DAY OF WEEK = WEEKDAY
    1  .0000E+00    2  .0000E+00    3  .0000E+00    4  .0000E+00    5  .0000E+00
6  .0000E+00    7  .0000E+00    8  .0000E+00
    9  .1000E+01   10  .1000E+01   11  .1000E+01   12  .1000E+01   13  .1000E+01
14  .1000E+01   15  .1000E+01   16  .1000E+01
   17  .0000E+00   18  .0000E+00   19  .0000E+00   20  .0000E+00   21  .0000E+00
22  .0000E+00   23  .0000E+00   24  .0000E+00
                                              DAY OF WEEK = SATURDAY
    1  .0000E+00    2  .0000E+00    3  .0000E+00    4  .0000E+00    5  .0000E+00
6  .0000E+00    7  .0000E+00    8  .0000E+00
    9  .0000E+00   10  .0000E+00   11  .0000E+00   12  .0000E+00   13  .0000E+00
14  .0000E+00   15  .0000E+00   16  .0000E+00
   17  .0000E+00   18  .0000E+00   19  .0000E+00   20  .0000E+00   21  .0000E+00
```

```
22  .0000E+00   23  .0000E+00   24  .0000E+00
                                            DAY OF WEEK = SUNDAY
    1  .0000E+00    2  .0000E+00    3  .0000E+00    4  .0000E+00    5  .0000E+00
6  .0000E+00    7  .0000E+00    8  .0000E+00
    9  .0000E+00   10  .0000E+00   11  .0000E+00   12  .0000E+00   13  .0000E+00
14  .0000E+00   15  .0000E+00   16  .0000E+00
   17  .0000E+00   18  .0000E+00   19  .0000E+00   20  .0000E+00   21  .0000E+00
22  .0000E+00   23  .0000E+00   24  .0000E+00
↑ *** AERMOD - VERSION 23132  ***   ***
C:\Users\adadabhoy\Desktop\AERMOD\16056-Keller Crossing Construction ***
11/05/24
 *** AERMET - VERSION  16216 ***   ***
                       ***        10:48:11

                                  PAGE  11
 *** MODELOPTs:    RegDFAULT  CONC  ELEV  FLGPOL  URBAN  ADJ_U*

                   * SOURCE EMISSION RATE SCALARS WHICH VARY DIURNALLY AND BY DAY
OF WEEK (HRDOW) *

 SOURCE ID = VOL8         ; SOURCE TYPE = VOLUME   :
  HOUR   SCALAR   HOUR   SCALAR   HOUR   SCALAR   HOUR   SCALAR   HOUR   SCALAR
HOUR   SCALAR   HOUR   SCALAR   HOUR   SCALAR
 - - - - - - - - - - - - - - - - - - - - - - - - - - - - - - - - - - - - - - - - -
- - - - - - - - - - - - - - - - - - - - - - - -
                                            DAY OF WEEK = WEEKDAY
    1  .0000E+00    2  .0000E+00    3  .0000E+00    4  .0000E+00    5  .0000E+00
6  .0000E+00    7  .0000E+00    8  .0000E+00
    9  .1000E+01   10  .1000E+01   11  .1000E+01   12  .1000E+01   13  .1000E+01
14  .1000E+01   15  .1000E+01   16  .1000E+01
   17  .0000E+00   18  .0000E+00   19  .0000E+00   20  .0000E+00   21  .0000E+00
22  .0000E+00   23  .0000E+00   24  .0000E+00
                                            DAY OF WEEK = SATURDAY
    1  .0000E+00    2  .0000E+00    3  .0000E+00    4  .0000E+00    5  .0000E+00
6  .0000E+00    7  .0000E+00    8  .0000E+00
    9  .0000E+00   10  .0000E+00   11  .0000E+00   12  .0000E+00   13  .0000E+00
14  .0000E+00   15  .0000E+00   16  .0000E+00
   17  .0000E+00   18  .0000E+00   19  .0000E+00   20  .0000E+00   21  .0000E+00
22  .0000E+00   23  .0000E+00   24  .0000E+00
                                            DAY OF WEEK = SUNDAY
    1  .0000E+00    2  .0000E+00    3  .0000E+00    4  .0000E+00    5  .0000E+00
6  .0000E+00    7  .0000E+00    8  .0000E+00
    9  .0000E+00   10  .0000E+00   11  .0000E+00   12  .0000E+00   13  .0000E+00
14  .0000E+00   15  .0000E+00   16  .0000E+00
   17  .0000E+00   18  .0000E+00   19  .0000E+00   20  .0000E+00   21  .0000E+00
22  .0000E+00   23  .0000E+00   24  .0000E+00
↑ *** AERMOD - VERSION 23132  ***   ***
C:\Users\adadabhoy\Desktop\AERMOD\16056-Keller Crossing Construction ***
11/05/24
 *** AERMET - VERSION  16216 ***   ***
```

*** MODELOPTs: RegDFAULT CONC ELEV FLGPOL URBAN ADJ_U*

* SOURCE EMISSION RATE SCALARS WHICH VARY DIURNALLY AND BY DAY OF WEEK (HRDOW) *

SOURCE ID = VOL9 ; SOURCE TYPE = VOLUME :

HOUR	SCALAR	HOUR	SCALAR	HOUR	SCALAR	HOUR	SCALAR	HOUR	SCALAR	HOUR	SCALAR	HOUR	SCALAR	HOUR	SCALAR
DAY OF WEEK = WEEKDAY															
1	.0000E+00	2	.0000E+00	3	.0000E+00	4	.0000E+00	5	.0000E+00	6	.0000E+00	7	.0000E+00	8	.0000E+00
9	.1000E+01	10	.1000E+01	11	.1000E+01	12	.1000E+01	13	.1000E+01	14	.1000E+01	15	.1000E+01	16	.1000E+01
17	.0000E+00	18	.0000E+00	19	.0000E+00	20	.0000E+00	21	.0000E+00	22	.0000E+00	23	.0000E+00	24	.0000E+00
DAY OF WEEK = SATURDAY															
1	.0000E+00	2	.0000E+00	3	.0000E+00	4	.0000E+00	5	.0000E+00	6	.0000E+00	7	.0000E+00	8	.0000E+00
9	.0000E+00	10	.0000E+00	11	.0000E+00	12	.0000E+00	13	.0000E+00	14	.0000E+00	15	.0000E+00	16	.0000E+00
17	.0000E+00	18	.0000E+00	19	.0000E+00	20	.0000E+00	21	.0000E+00	22	.0000E+00	23	.0000E+00	24	.0000E+00
DAY OF WEEK = SUNDAY															
1	.0000E+00	2	.0000E+00	3	.0000E+00	4	.0000E+00	5	.0000E+00	6	.0000E+00	7	.0000E+00	8	.0000E+00
9	.0000E+00	10	.0000E+00	11	.0000E+00	12	.0000E+00	13	.0000E+00	14	.0000E+00	15	.0000E+00	16	.0000E+00
17	.0000E+00	18	.0000E+00	19	.0000E+00	20	.0000E+00	21	.0000E+00	22	.0000E+00	23	.0000E+00	24	.0000E+00

*** MODELOPTs: RegDFAULT CONC ELEV FLGPOL URBAN ADJ_U*

* SOURCE EMISSION RATE SCALARS WHICH VARY DIURNALLY AND BY DAY OF WEEK (HRDOW) *

SOURCE ID = VOL10 ; SOURCE TYPE = VOLUME :

HOUR	SCALAR	HOUR	SCALAR	HOUR	SCALAR	HOUR	SCALAR	HOUR	SCALAR	HOUR	SCALAR	HOUR	SCALAR	HOUR	SCALAR

```
- - - - - - - - - - - - - - - - - - - - - - - - - - - - - - - - - -
                                                DAY OF WEEK = WEEKDAY
    1  .0000E+00    2  .0000E+00    3  .0000E+00    4  .0000E+00    5  .0000E+00
6  .0000E+00    7  .0000E+00    8  .0000E+00
    9  .1000E+01   10  .1000E+01   11  .1000E+01   12  .1000E+01   13  .1000E+01
14  .1000E+01   15  .1000E+01   16  .1000E+01
   17  .0000E+00   18  .0000E+00   19  .0000E+00   20  .0000E+00   21  .0000E+00
22  .0000E+00   23  .0000E+00   24  .0000E+00
                                                DAY OF WEEK = SATURDAY
    1  .0000E+00    2  .0000E+00    3  .0000E+00    4  .0000E+00    5  .0000E+00
6  .0000E+00    7  .0000E+00    8  .0000E+00
    9  .0000E+00   10  .0000E+00   11  .0000E+00   12  .0000E+00   13  .0000E+00
14  .0000E+00   15  .0000E+00   16  .0000E+00
   17  .0000E+00   18  .0000E+00   19  .0000E+00   20  .0000E+00   21  .0000E+00
22  .0000E+00   23  .0000E+00   24  .0000E+00
                                                DAY OF WEEK = SUNDAY
    1  .0000E+00    2  .0000E+00    3  .0000E+00    4  .0000E+00    5  .0000E+00
6  .0000E+00    7  .0000E+00    8  .0000E+00
    9  .0000E+00   10  .0000E+00   11  .0000E+00   12  .0000E+00   13  .0000E+00
14  .0000E+00   15  .0000E+00   16  .0000E+00
   17  .0000E+00   18  .0000E+00   19  .0000E+00   20  .0000E+00   21  .0000E+00
22  .0000E+00   23  .0000E+00   24  .0000E+00
↟ *** AERMOD - VERSION 23132  ***   ***
C:\Users\adadabhoy\Desktop\AERMOD\16056-Keller Crossing Construction ***
11/05/24
 *** AERMET - VERSION  16216 ***   ***
                       ***        10:48:11

                                  PAGE  14
 *** MODELOPTs:    RegDFAULT  CONC  ELEV  FLGPOL  URBAN  ADJ_U*

                   * SOURCE EMISSION RATE SCALARS WHICH VARY DIURNALLY AND BY DAY
OF WEEK (HRDOW) *

 SOURCE ID = VOL11        ; SOURCE TYPE = VOLUME   :
  HOUR   SCALAR   HOUR   SCALAR   HOUR   SCALAR   HOUR   SCALAR   HOUR   SCALAR
HOUR   SCALAR   HOUR   SCALAR   HOUR   SCALAR
 - - - - - - - - - - - - - - - - - - - - - - - - - - - - - - - - - - - - - - - - - - - - - - - - - - - - - - - - - - - - - - - - -
- - - - - - - - - - - - - - - - - - - - - - - - - - - - - -
                                                DAY OF WEEK = WEEKDAY
    1  .0000E+00    2  .0000E+00    3  .0000E+00    4  .0000E+00    5  .0000E+00
6  .0000E+00    7  .0000E+00    8  .0000E+00
    9  .1000E+01   10  .1000E+01   11  .1000E+01   12  .1000E+01   13  .1000E+01
14  .1000E+01   15  .1000E+01   16  .1000E+01
   17  .0000E+00   18  .0000E+00   19  .0000E+00   20  .0000E+00   21  .0000E+00
22  .0000E+00   23  .0000E+00   24  .0000E+00
                                                DAY OF WEEK = SATURDAY
    1  .0000E+00    2  .0000E+00    3  .0000E+00    4  .0000E+00    5  .0000E+00
6  .0000E+00    7  .0000E+00    8  .0000E+00
    9  .0000E+00   10  .0000E+00   11  .0000E+00   12  .0000E+00   13  .0000E+00
```

```
14  .0000E+00   15  .0000E+00   16  .0000E+00
   17  .0000E+00   18  .0000E+00   19  .0000E+00   20  .0000E+00   21  .0000E+00
22  .0000E+00   23  .0000E+00   24  .0000E+00
                                            DAY OF WEEK = SUNDAY
    1  .0000E+00    2  .0000E+00    3  .0000E+00    4  .0000E+00    5  .0000E+00
6  .0000E+00    7  .0000E+00    8  .0000E+00
    9  .0000E+00   10  .0000E+00   11  .0000E+00   12  .0000E+00   13  .0000E+00
14  .0000E+00   15  .0000E+00   16  .0000E+00
   17  .0000E+00   18  .0000E+00   19  .0000E+00   20  .0000E+00   21  .0000E+00
22  .0000E+00   23  .0000E+00   24  .0000E+00
 *** AERMOD - VERSION 23132  ***   ***
C:\Users\adadabhoy\Desktop\AERMOD\16056-Keller Crossing Construction ***
11/05/24
 *** AERMET - VERSION  16216 ***   ***
                       ***        10:48:11

                                  PAGE  15
 *** MODELOPTs:    RegDFAULT  CONC  ELEV  FLGPOL  URBAN  ADJ_U*

                   * SOURCE EMISSION RATE SCALARS WHICH VARY DIURNALLY AND BY DAY
OF WEEK (HRDOW) *

 SOURCE ID = VOL12        ; SOURCE TYPE = VOLUME   :
  HOUR   SCALAR   HOUR   SCALAR   HOUR   SCALAR   HOUR   SCALAR   HOUR   SCALAR
HOUR   SCALAR   HOUR   SCALAR   HOUR   SCALAR
 - - - - - - - - - - - - - - - - - - - - - - - - - - - - - - - - - - - - - - - - -
- - - - - - - - - - - - - - - - - - - - - - - -
                                            DAY OF WEEK = WEEKDAY
    1  .0000E+00    2  .0000E+00    3  .0000E+00    4  .0000E+00    5  .0000E+00
6  .0000E+00    7  .0000E+00    8  .0000E+00
    9  .1000E+01   10  .1000E+01   11  .1000E+01   12  .1000E+01   13  .1000E+01
14  .1000E+01   15  .1000E+01   16  .1000E+01
   17  .0000E+00   18  .0000E+00   19  .0000E+00   20  .0000E+00   21  .0000E+00
22  .0000E+00   23  .0000E+00   24  .0000E+00
                                            DAY OF WEEK = SATURDAY
    1  .0000E+00    2  .0000E+00    3  .0000E+00    4  .0000E+00    5  .0000E+00
6  .0000E+00    7  .0000E+00    8  .0000E+00
    9  .0000E+00   10  .0000E+00   11  .0000E+00   12  .0000E+00   13  .0000E+00
14  .0000E+00   15  .0000E+00   16  .0000E+00
   17  .0000E+00   18  .0000E+00   19  .0000E+00   20  .0000E+00   21  .0000E+00
22  .0000E+00   23  .0000E+00   24  .0000E+00
                                            DAY OF WEEK = SUNDAY
    1  .0000E+00    2  .0000E+00    3  .0000E+00    4  .0000E+00    5  .0000E+00
6  .0000E+00    7  .0000E+00    8  .0000E+00
    9  .0000E+00   10  .0000E+00   11  .0000E+00   12  .0000E+00   13  .0000E+00
14  .0000E+00   15  .0000E+00   16  .0000E+00
   17  .0000E+00   18  .0000E+00   19  .0000E+00   20  .0000E+00   21  .0000E+00
22  .0000E+00   23  .0000E+00   24  .0000E+00
 *** AERMOD - VERSION 23132  ***   ***
C:\Users\adadabhoy\Desktop\AERMOD\16056-Keller Crossing Construction ***
```

```
11/05/24
 *** AERMET - VERSION  16216 ***   ***
                        ***        10:48:11

                                   PAGE  16
 *** MODELOPTs:    RegDFAULT  CONC  ELEV  FLGPOL  URBAN  ADJ_U*

                   * SOURCE EMISSION RATE SCALARS WHICH VARY DIURNALLY AND BY DAY
OF WEEK (HRDOW) *

 SOURCE ID = VOL13        ; SOURCE TYPE = VOLUME   :
  HOUR   SCALAR   HOUR   SCALAR   HOUR   SCALAR   HOUR   SCALAR   HOUR   SCALAR
HOUR   SCALAR   HOUR   SCALAR   HOUR   SCALAR
 - - - - - - - - - - - - - - - - - - - - - - - - - - - - - - - - - - - - - - - - - - - -
- - - - - - - - - - - - - - - - - - - - - - - -
                                                  DAY OF WEEK = WEEKDAY
    1  .0000E+00    2  .0000E+00    3  .0000E+00    4  .0000E+00    5  .0000E+00
6  .0000E+00    7  .0000E+00    8  .0000E+00
    9  .1000E+01   10  .1000E+01   11  .1000E+01   12  .1000E+01   13  .1000E+01
14  .1000E+01   15  .1000E+01   16  .1000E+01
   17  .0000E+00   18  .0000E+00   19  .0000E+00   20  .0000E+00   21  .0000E+00
22  .0000E+00   23  .0000E+00   24  .0000E+00
                                                  DAY OF WEEK = SATURDAY
    1  .0000E+00    2  .0000E+00    3  .0000E+00    4  .0000E+00    5  .0000E+00
6  .0000E+00    7  .0000E+00    8  .0000E+00
    9  .0000E+00   10  .0000E+00   11  .0000E+00   12  .0000E+00   13  .0000E+00
14  .0000E+00   15  .0000E+00   16  .0000E+00
   17  .0000E+00   18  .0000E+00   19  .0000E+00   20  .0000E+00   21  .0000E+00
22  .0000E+00   23  .0000E+00   24  .0000E+00
                                                  DAY OF WEEK = SUNDAY
    1  .0000E+00    2  .0000E+00    3  .0000E+00    4  .0000E+00    5  .0000E+00
6  .0000E+00    7  .0000E+00    8  .0000E+00
    9  .0000E+00   10  .0000E+00   11  .0000E+00   12  .0000E+00   13  .0000E+00
14  .0000E+00   15  .0000E+00   16  .0000E+00
   17  .0000E+00   18  .0000E+00   19  .0000E+00   20  .0000E+00   21  .0000E+00
22  .0000E+00   23  .0000E+00   24  .0000E+00
↑ *** AERMOD - VERSION 23132  ***   ***
C:\Users\adadabhoy\Desktop\AERMOD\16056-Keller Crossing Construction ***
11/05/24
 *** AERMET - VERSION  16216 ***   ***
                        ***        10:48:11

                                   PAGE  17
 *** MODELOPTs:    RegDFAULT  CONC  ELEV  FLGPOL  URBAN  ADJ_U*

                   * SOURCE EMISSION RATE SCALARS WHICH VARY DIURNALLY AND BY DAY
OF WEEK (HRDOW) *

 SOURCE ID = VOL14        ; SOURCE TYPE = VOLUME   :
  HOUR   SCALAR   HOUR   SCALAR   HOUR   SCALAR   HOUR   SCALAR   HOUR   SCALAR
```

```
HOUR   SCALAR   HOUR   SCALAR   HOUR   SCALAR
 - - -
```

```
6  .0000E+00    7  .0000E+00    8  .0000E+00
    9  .0000E+00   10  .0000E+00   11  .0000E+00   12  .0000E+00   13  .0000E+00
14  .0000E+00   15  .0000E+00   16  .0000E+00
   17  .0000E+00   18  .0000E+00   19  .0000E+00   20  .0000E+00   21  .0000E+00
22  .0000E+00   23  .0000E+00   24  .0000E+00
                                            DAY OF WEEK = SUNDAY
    1  .0000E+00    2  .0000E+00    3  .0000E+00    4  .0000E+00    5  .0000E+00
6  .0000E+00    7  .0000E+00    8  .0000E+00
    9  .0000E+00   10  .0000E+00   11  .0000E+00   12  .0000E+00   13  .0000E+00
14  .0000E+00   15  .0000E+00   16  .0000E+00
   17  .0000E+00   18  .0000E+00   19  .0000E+00   20  .0000E+00   21  .0000E+00
22  .0000E+00   23  .0000E+00   24  .0000E+00
1 *** AERMOD - VERSION 23132  ***   ***
C:\Users\adadabhoy\Desktop\AERMOD\16056-Keller Crossing Construction ***
11/05/24
 *** AERMET - VERSION  16216 ***   ***
                       ***        10:48:11

                                  PAGE  19
 *** MODELOPTs:    RegDFAULT  CONC  ELEV  FLGPOL  URBAN  ADJ_U*

                  * SOURCE EMISSION RATE SCALARS WHICH VARY DIURNALLY AND BY DAY
OF WEEK (HRDOW) *

 SOURCE ID = VOL16        ; SOURCE TYPE = VOLUME   :
  HOUR   SCALAR   HOUR   SCALAR   HOUR   SCALAR   HOUR   SCALAR   HOUR   SCALAR
HOUR   SCALAR   HOUR   SCALAR   HOUR   SCALAR
 - - - - - - - - - - - - - - - - - - - - - - - - - - - - - - - - - - - - - - - -
- - - - - - - - - - - - - - - - - - - - - - - -
                                            DAY OF WEEK = WEEKDAY
    1  .0000E+00    2  .0000E+00    3  .0000E+00    4  .0000E+00    5  .0000E+00
6  .0000E+00    7  .0000E+00    8  .0000E+00
    9  .1000E+01   10  .1000E+01   11  .1000E+01   12  .1000E+01   13  .1000E+01
14  .1000E+01   15  .1000E+01   16  .1000E+01
   17  .0000E+00   18  .0000E+00   19  .0000E+00   20  .0000E+00   21  .0000E+00
22  .0000E+00   23  .0000E+00   24  .0000E+00
                                            DAY OF WEEK = SATURDAY
    1  .0000E+00    2  .0000E+00    3  .0000E+00    4  .0000E+00    5  .0000E+00
6  .0000E+00    7  .0000E+00    8  .0000E+00
    9  .0000E+00   10  .0000E+00   11  .0000E+00   12  .0000E+00   13  .0000E+00
14  .0000E+00   15  .0000E+00   16  .0000E+00
   17  .0000E+00   18  .0000E+00   19  .0000E+00   20  .0000E+00   21  .0000E+00
22  .0000E+00   23  .0000E+00   24  .0000E+00
                                            DAY OF WEEK = SUNDAY
    1  .0000E+00    2  .0000E+00    3  .0000E+00    4  .0000E+00    5  .0000E+00
6  .0000E+00    7  .0000E+00    8  .0000E+00
    9  .0000E+00   10  .0000E+00   11  .0000E+00   12  .0000E+00   13  .0000E+00
14  .0000E+00   15  .0000E+00   16  .0000E+00
   17  .0000E+00   18  .0000E+00   19  .0000E+00   20  .0000E+00   21  .0000E+00
22  .0000E+00   23  .0000E+00   24  .0000E+00
```

                   * SOURCE EMISSION RATE SCALARS WHICH VARY DIURNALLY AND BY DAY
OF WEEK (HRDOW) *

 SOURCE ID = VOL17   ; SOURCE TYPE = VOLUME   :
  HOUR   SCALAR   HOUR   SCALAR   HOUR   SCALAR   HOUR   SCALAR   HOUR   SCALAR
HOUR   SCALAR   HOUR   SCALAR   HOUR   SCALAR
 -
- -
                                                 DAY OF WEEK = WEEKDAY
    1 .0000E+00   2 .0000E+00   3 .0000E+00   4 .0000E+00   5 .0000E+00
6 .0000E+00   7 .0000E+00   8 .0000E+00
    9 .1000E+01   10 .1000E+01   11 .1000E+01   12 .1000E+01   13 .1000E+01
14 .1000E+01   15 .1000E+01   16 .1000E+01
   17 .0000E+00   18 .0000E+00   19 .0000E+00   20 .0000E+00   21 .0000E+00
22 .0000E+00   23 .0000E+00   24 .0000E+00
                                                 DAY OF WEEK = SATURDAY
    1 .0000E+00   2 .0000E+00   3 .0000E+00   4 .0000E+00   5 .0000E+00
6 .0000E+00   7 .0000E+00   8 .0000E+00
    9 .0000E+00   10 .0000E+00   11 .0000E+00   12 .0000E+00   13 .0000E+00
14 .0000E+00   15 .0000E+00   16 .0000E+00
   17 .0000E+00   18 .0000E+00   19 .0000E+00   20 .0000E+00   21 .0000E+00
22 .0000E+00   23 .0000E+00   24 .0000E+00
                                                 DAY OF WEEK = SUNDAY
    1 .0000E+00   2 .0000E+00   3 .0000E+00   4 .0000E+00   5 .0000E+00
6 .0000E+00   7 .0000E+00   8 .0000E+00
    9 .0000E+00   10 .0000E+00   11 .0000E+00   12 .0000E+00   13 .0000E+00
14 .0000E+00   15 .0000E+00   16 .0000E+00
   17 .0000E+00   18 .0000E+00   19 .0000E+00   20 .0000E+00   21 .0000E+00
22 .0000E+00   23 .0000E+00   24 .0000E+00

                   * SOURCE EMISSION RATE SCALARS WHICH VARY DIURNALLY AND BY DAY
OF WEEK (HRDOW) *

```
 SOURCE ID = VOL18         ; SOURCE TYPE = VOLUME    :
  HOUR   SCALAR   HOUR   SCALAR   HOUR   SCALAR   HOUR   SCALAR   HOUR   SCALAR
HOUR   SCALAR   HOUR   SCALAR   HOUR   SCALAR
 - - - - - - - - - - - - - - - - - - - - - - - - - - - - - - - - - - - - - - - - -
- - - - - - - - - - - - - - - - - - - - - - - - -
                                                DAY OF WEEK = WEEKDAY
    1  .0000E+00    2  .0000E+00    3  .0000E+00    4  .0000E+00    5  .0000E+00
6  .0000E+00    7  .0000E+00    8  .0000E+00
    9  .1000E+01   10  .1000E+01   11  .1000E+01   12  .1000E+01   13  .1000E+01
14  .1000E+01   15  .1000E+01   16  .1000E+01
   17  .0000E+00   18  .0000E+00   19  .0000E+00   20  .0000E+00   21  .0000E+00
22  .0000E+00   23  .0000E+00   24  .0000E+00
                                                DAY OF WEEK = SATURDAY
    1  .0000E+00    2  .0000E+00    3  .0000E+00    4  .0000E+00    5  .0000E+00
6  .0000E+00    7  .0000E+00    8  .0000E+00
    9  .0000E+00   10  .0000E+00   11  .0000E+00   12  .0000E+00   13  .0000E+00
14  .0000E+00   15  .0000E+00   16  .0000E+00
   17  .0000E+00   18  .0000E+00   19  .0000E+00   20  .0000E+00   21  .0000E+00
22  .0000E+00   23  .0000E+00   24  .0000E+00
                                                DAY OF WEEK = SUNDAY
    1  .0000E+00    2  .0000E+00    3  .0000E+00    4  .0000E+00    5  .0000E+00
6  .0000E+00    7  .0000E+00    8  .0000E+00
    9  .0000E+00   10  .0000E+00   11  .0000E+00   12  .0000E+00   13  .0000E+00
14  .0000E+00   15  .0000E+00   16  .0000E+00
   17  .0000E+00   18  .0000E+00   19  .0000E+00   20  .0000E+00   21  .0000E+00
22  .0000E+00   23  .0000E+00   24  .0000E+00
↟ *** AERMOD - VERSION 23132  ***   ***
C:\Users\adadabhoy\Desktop\AERMOD\16056-Keller Crossing Construction ***
11/05/24
 *** AERMET - VERSION  16216 ***   ***
                       ***        10:48:11

                                  PAGE  22
 *** MODELOPTs:    RegDFAULT  CONC  ELEV  FLGPOL  URBAN  ADJ_U*

                   * SOURCE EMISSION RATE SCALARS WHICH VARY DIURNALLY AND BY DAY
OF WEEK (HRDOW) *

 SOURCE ID = VOL19         ; SOURCE TYPE = VOLUME    :
  HOUR   SCALAR   HOUR   SCALAR   HOUR   SCALAR   HOUR   SCALAR   HOUR   SCALAR
HOUR   SCALAR   HOUR   SCALAR   HOUR   SCALAR
 - - - - - - - - - - - - - - - - - - - - - - - - - - - - - - - - - - - - - - - - -
- - - - - - - - - - - - - - - - - - - - - - - - -
                                                DAY OF WEEK = WEEKDAY
    1  .0000E+00    2  .0000E+00    3  .0000E+00    4  .0000E+00    5  .0000E+00
6  .0000E+00    7  .0000E+00    8  .0000E+00
    9  .1000E+01   10  .1000E+01   11  .1000E+01   12  .1000E+01   13  .1000E+01
14  .1000E+01   15  .1000E+01   16  .1000E+01
   17  .0000E+00   18  .0000E+00   19  .0000E+00   20  .0000E+00   21  .0000E+00
22  .0000E+00   23  .0000E+00   24  .0000E+00
```

                    * SOURCE EMISSION RATE SCALARS WHICH VARY DIURNALLY AND BY DAY
OF WEEK (HRDOW) *

 SOURCE ID = VOL20   ; SOURCE TYPE = VOLUME   :
  HOUR   SCALAR   HOUR   SCALAR   HOUR   SCALAR   HOUR   SCALAR   HOUR   SCALAR
HOUR   SCALAR   HOUR   SCALAR   HOUR   SCALAR
 -
- -
                                                DAY OF WEEK = WEEKDAY
    1 .0000E+00   2 .0000E+00   3 .0000E+00   4 .0000E+00   5 .0000E+00
6 .0000E+00   7 .0000E+00   8 .0000E+00
    9 .1000E+01   10 .1000E+01   11 .1000E+01   12 .1000E+01   13 .1000E+01
14 .1000E+01   15 .1000E+01   16 .1000E+01
   17 .0000E+00   18 .0000E+00   19 .0000E+00   20 .0000E+00   21 .0000E+00
22 .0000E+00   23 .0000E+00   24 .0000E+00
                                                DAY OF WEEK = SATURDAY
    1 .0000E+00   2 .0000E+00   3 .0000E+00   4 .0000E+00   5 .0000E+00
6 .0000E+00   7 .0000E+00   8 .0000E+00
    9 .0000E+00   10 .0000E+00   11 .0000E+00   12 .0000E+00   13 .0000E+00
14 .0000E+00   15 .0000E+00   16 .0000E+00
   17 .0000E+00   18 .0000E+00   19 .0000E+00   20 .0000E+00   21 .0000E+00
22 .0000E+00   23 .0000E+00   24 .0000E+00
                                                DAY OF WEEK = SUNDAY
    1 .0000E+00   2 .0000E+00   3 .0000E+00   4 .0000E+00   5 .0000E+00
6 .0000E+00   7 .0000E+00   8 .0000E+00
    9 .0000E+00   10 .0000E+00   11 .0000E+00   12 .0000E+00   13 .0000E+00
14 .0000E+00   15 .0000E+00   16 .0000E+00

```
   17  .0000E+00   18  .0000E+00   19  .0000E+00   20  .0000E+00   21  .0000E+00
22  .0000E+00   23  .0000E+00   24  .0000E+00
↑ *** AERMOD - VERSION 23132  ***   ***
C:\Users\adadabhoy\Desktop\AERMOD\16056-Keller Crossing Construction ***
11/05/24
 *** AERMET - VERSION  16216 ***   ***
                       ***        10:48:11

                                  PAGE  24
 *** MODELOPTs:    RegDFAULT  CONC  ELEV  FLGPOL  URBAN  ADJ_U*

                   * SOURCE EMISSION RATE SCALARS WHICH VARY DIURNALLY AND BY DAY
OF WEEK (HRDOW) *

 SOURCE ID = VOL21        ; SOURCE TYPE = VOLUME   :
  HOUR   SCALAR   HOUR   SCALAR   HOUR   SCALAR   HOUR   SCALAR   HOUR   SCALAR
HOUR   SCALAR   HOUR   SCALAR   HOUR   SCALAR
 - - - - - - - - - - - - - - - - - - - - - - - - - - - - - - - - - - - - - - - - -
- - - - - - - - - - - - - - - - - - - - - - - -
                                                DAY OF WEEK = WEEKDAY
    1  .0000E+00    2  .0000E+00    3  .0000E+00    4  .0000E+00    5  .0000E+00
6  .0000E+00    7  .0000E+00    8  .0000E+00
    9  .1000E+01   10  .1000E+01   11  .1000E+01   12  .1000E+01   13  .1000E+01
14  .1000E+01   15  .1000E+01   16  .1000E+01
   17  .0000E+00   18  .0000E+00   19  .0000E+00   20  .0000E+00   21  .0000E+00
22  .0000E+00   23  .0000E+00   24  .0000E+00
                                                DAY OF WEEK = SATURDAY
    1  .0000E+00    2  .0000E+00    3  .0000E+00    4  .0000E+00    5  .0000E+00
6  .0000E+00    7  .0000E+00    8  .0000E+00
    9  .0000E+00   10  .0000E+00   11  .0000E+00   12  .0000E+00   13  .0000E+00
14  .0000E+00   15  .0000E+00   16  .0000E+00
   17  .0000E+00   18  .0000E+00   19  .0000E+00   20  .0000E+00   21  .0000E+00
22  .0000E+00   23  .0000E+00   24  .0000E+00
                                                DAY OF WEEK = SUNDAY
    1  .0000E+00    2  .0000E+00    3  .0000E+00    4  .0000E+00    5  .0000E+00
6  .0000E+00    7  .0000E+00    8  .0000E+00
    9  .0000E+00   10  .0000E+00   11  .0000E+00   12  .0000E+00   13  .0000E+00
14  .0000E+00   15  .0000E+00   16  .0000E+00
   17  .0000E+00   18  .0000E+00   19  .0000E+00   20  .0000E+00   21  .0000E+00
22  .0000E+00   23  .0000E+00   24  .0000E+00
↑ *** AERMOD - VERSION 23132  ***   ***
C:\Users\adadabhoy\Desktop\AERMOD\16056-Keller Crossing Construction ***
11/05/24
 *** AERMET - VERSION  16216 ***   ***
                       ***        10:48:11

                                  PAGE  25
 *** MODELOPTs:    RegDFAULT  CONC  ELEV  FLGPOL  URBAN  ADJ_U*

                   * SOURCE EMISSION RATE SCALARS WHICH VARY DIURNALLY AND BY DAY
```

OF WEEK (HRDOW) *

 SOURCE ID = VOL22   ; SOURCE TYPE = VOLUME   :
  HOUR   SCALAR   HOUR   SCALAR   HOUR   SCALAR   HOUR   SCALAR   HOUR   SCALAR
HOUR   SCALAR   HOUR   SCALAR   HOUR   SCALAR
 -
- -
                                                DAY OF WEEK = WEEKDAY
    1 .0000E+00   2 .0000E+00   3 .0000E+00   4 .0000E+00   5 .0000E+00
6 .0000E+00   7 .0000E+00   8 .0000E+00
    9 .1000E+01   10 .1000E+01   11 .1000E+01   12 .1000E+01   13 .1000E+01
14 .1000E+01   15 .1000E+01   16 .1000E+01
   17 .0000E+00   18 .0000E+00   19 .0000E+00   20 .0000E+00   21 .0000E+00
22 .0000E+00   23 .0000E+00   24 .0000E+00
                                                DAY OF WEEK = SATURDAY
    1 .0000E+00   2 .0000E+00   3 .0000E+00   4 .0000E+00   5 .0000E+00
6 .0000E+00   7 .0000E+00   8 .0000E+00
    9 .0000E+00   10 .0000E+00   11 .0000E+00   12 .0000E+00   13 .0000E+00
14 .0000E+00   15 .0000E+00   16 .0000E+00
   17 .0000E+00   18 .0000E+00   19 .0000E+00   20 .0000E+00   21 .0000E+00
22 .0000E+00   23 .0000E+00   24 .0000E+00
                                                DAY OF WEEK = SUNDAY
    1 .0000E+00   2 .0000E+00   3 .0000E+00   4 .0000E+00   5 .0000E+00
6 .0000E+00   7 .0000E+00   8 .0000E+00
    9 .0000E+00   10 .0000E+00   11 .0000E+00   12 .0000E+00   13 .0000E+00
14 .0000E+00   15 .0000E+00   16 .0000E+00
   17 .0000E+00   18 .0000E+00   19 .0000E+00   20 .0000E+00   21 .0000E+00
22 .0000E+00   23 .0000E+00   24 .0000E+00

 *** MODELOPTs: RegDFAULT CONC ELEV FLGPOL URBAN ADJ_U*

                   * SOURCE EMISSION RATE SCALARS WHICH VARY DIURNALLY AND BY DAY
OF WEEK (HRDOW) *

 SOURCE ID = VOL23   ; SOURCE TYPE = VOLUME   :
  HOUR   SCALAR   HOUR   SCALAR   HOUR   SCALAR   HOUR   SCALAR   HOUR   SCALAR
HOUR   SCALAR   HOUR   SCALAR   HOUR   SCALAR
 -
- -
                                                DAY OF WEEK = WEEKDAY
    1 .0000E+00   2 .0000E+00   3 .0000E+00   4 .0000E+00   5 .0000E+00
6 .0000E+00   7 .0000E+00   8 .0000E+00
    9 .1000E+01   10 .1000E+01   11 .1000E+01   12 .1000E+01   13 .1000E+01
14 .1000E+01   15 .1000E+01   16 .1000E+01

```
   17  .0000E+00   18  .0000E+00   19  .0000E+00   20  .0000E+00   21  .0000E+00
22  .0000E+00   23  .0000E+00   24  .0000E+00
                                                DAY OF WEEK = SATURDAY
    1  .0000E+00    2  .0000E+00    3  .0000E+00    4  .0000E+00    5  .0000E+00
6  .0000E+00    7  .0000E+00    8  .0000E+00
    9  .0000E+00   10  .0000E+00   11  .0000E+00   12  .0000E+00   13  .0000E+00
14  .0000E+00   15  .0000E+00   16  .0000E+00
   17  .0000E+00   18  .0000E+00   19  .0000E+00   20  .0000E+00   21  .0000E+00
22  .0000E+00   23  .0000E+00   24  .0000E+00
                                                DAY OF WEEK = SUNDAY
    1  .0000E+00    2  .0000E+00    3  .0000E+00    4  .0000E+00    5  .0000E+00
6  .0000E+00    7  .0000E+00    8  .0000E+00
    9  .0000E+00   10  .0000E+00   11  .0000E+00   12  .0000E+00   13  .0000E+00
14  .0000E+00   15  .0000E+00   16  .0000E+00
   17  .0000E+00   18  .0000E+00   19  .0000E+00   20  .0000E+00   21  .0000E+00
22  .0000E+00   23  .0000E+00   24  .0000E+00
↑ *** AERMOD - VERSION 23132  ***   ***
C:\Users\adadabhoy\Desktop\AERMOD\16056-Keller Crossing Construction ***
11/05/24
 *** AERMET - VERSION  16216 ***   ***
                       ***        10:48:11

                                  PAGE  27
 *** MODELOPTs:    RegDFAULT  CONC  ELEV  FLGPOL  URBAN  ADJ_U*

                  * SOURCE EMISSION RATE SCALARS WHICH VARY DIURNALLY AND BY DAY
OF WEEK (HRDOW) *

 SOURCE ID = VOL24        ; SOURCE TYPE = VOLUME   :
  HOUR   SCALAR   HOUR   SCALAR   HOUR   SCALAR   HOUR   SCALAR   HOUR   SCALAR
HOUR   SCALAR   HOUR   SCALAR   HOUR   SCALAR
 - - - - - - - - - - - - - - - - - - - - - - - - - - - - - - - - - - - - - - - -
- - - - - - - - - - - - - - - - - - - - - - - - -
                                                DAY OF WEEK = WEEKDAY
    1  .0000E+00    2  .0000E+00    3  .0000E+00    4  .0000E+00    5  .0000E+00
6  .0000E+00    7  .0000E+00    8  .0000E+00
    9  .1000E+01   10  .1000E+01   11  .1000E+01   12  .1000E+01   13  .1000E+01
14  .1000E+01   15  .1000E+01   16  .1000E+01
   17  .0000E+00   18  .0000E+00   19  .0000E+00   20  .0000E+00   21  .0000E+00
22  .0000E+00   23  .0000E+00   24  .0000E+00
                                                DAY OF WEEK = SATURDAY
    1  .0000E+00    2  .0000E+00    3  .0000E+00    4  .0000E+00    5  .0000E+00
6  .0000E+00    7  .0000E+00    8  .0000E+00
    9  .0000E+00   10  .0000E+00   11  .0000E+00   12  .0000E+00   13  .0000E+00
14  .0000E+00   15  .0000E+00   16  .0000E+00
   17  .0000E+00   18  .0000E+00   19  .0000E+00   20  .0000E+00   21  .0000E+00
22  .0000E+00   23  .0000E+00   24  .0000E+00
                                                DAY OF WEEK = SUNDAY
    1  .0000E+00    2  .0000E+00    3  .0000E+00    4  .0000E+00    5  .0000E+00
6  .0000E+00    7  .0000E+00    8  .0000E+00
```

```
    9  .0000E+00   10  .0000E+00   11  .0000E+00   12  .0000E+00   13  .0000E+00
14  .0000E+00   15  .0000E+00   16  .0000E+00
   17  .0000E+00   18  .0000E+00   19  .0000E+00   20  .0000E+00   21  .0000E+00
22  .0000E+00   23  .0000E+00   24  .0000E+00
🡅 *** AERMOD - VERSION 23132  ***   ***
C:\Users\adadabhoy\Desktop\AERMOD\16056-Keller Crossing Construction ***
11/05/24
 *** AERMET - VERSION  16216 ***   ***
                       ***        10:48:11

                                  PAGE  28
 *** MODELOPTs:    RegDFAULT  CONC  ELEV  FLGPOL  URBAN  ADJ_U*

                   * SOURCE EMISSION RATE SCALARS WHICH VARY DIURNALLY AND BY DAY
OF WEEK (HRDOW) *

 SOURCE ID = VOL25        ; SOURCE TYPE = VOLUME   :
  HOUR   SCALAR   HOUR   SCALAR   HOUR   SCALAR   HOUR   SCALAR   HOUR   SCALAR
HOUR   SCALAR   HOUR   SCALAR   HOUR   SCALAR
 - - - - - - - - - - - - - - - - - - - - - - - - - - - - - - - - - - - - - - - - -
- - - - - - - - - - - - - - - - - - - - - - - - -
                                                DAY OF WEEK = WEEKDAY
    1  .0000E+00    2  .0000E+00    3  .0000E+00    4  .0000E+00    5  .0000E+00
6  .0000E+00    7  .0000E+00    8  .0000E+00
    9  .1000E+01   10  .1000E+01   11  .1000E+01   12  .1000E+01   13  .1000E+01
14  .1000E+01   15  .1000E+01   16  .1000E+01
   17  .0000E+00   18  .0000E+00   19  .0000E+00   20  .0000E+00   21  .0000E+00
22  .0000E+00   23  .0000E+00   24  .0000E+00
                                                DAY OF WEEK = SATURDAY
    1  .0000E+00    2  .0000E+00    3  .0000E+00    4  .0000E+00    5  .0000E+00
6  .0000E+00    7  .0000E+00    8  .0000E+00
    9  .0000E+00   10  .0000E+00   11  .0000E+00   12  .0000E+00   13  .0000E+00
14  .0000E+00   15  .0000E+00   16  .0000E+00
   17  .0000E+00   18  .0000E+00   19  .0000E+00   20  .0000E+00   21  .0000E+00
22  .0000E+00   23  .0000E+00   24  .0000E+00
                                                DAY OF WEEK = SUNDAY
    1  .0000E+00    2  .0000E+00    3  .0000E+00    4  .0000E+00    5  .0000E+00
6  .0000E+00    7  .0000E+00    8  .0000E+00
    9  .0000E+00   10  .0000E+00   11  .0000E+00   12  .0000E+00   13  .0000E+00
14  .0000E+00   15  .0000E+00   16  .0000E+00
   17  .0000E+00   18  .0000E+00   19  .0000E+00   20  .0000E+00   21  .0000E+00
22  .0000E+00   23  .0000E+00   24  .0000E+00
🡅 *** AERMOD - VERSION 23132  ***   ***
C:\Users\adadabhoy\Desktop\AERMOD\16056-Keller Crossing Construction ***
11/05/24
 *** AERMET - VERSION  16216 ***   ***
                       ***        10:48:11

                                  PAGE  29
 *** MODELOPTs:    RegDFAULT  CONC  ELEV  FLGPOL  URBAN  ADJ_U*
```

```
                    * SOURCE EMISSION RATE SCALARS WHICH VARY DIURNALLY AND BY DAY
OF WEEK (HRDOW) *

 SOURCE ID = VOL26        ; SOURCE TYPE = VOLUME   :
  HOUR   SCALAR   HOUR   SCALAR   HOUR   SCALAR   HOUR   SCALAR   HOUR   SCALAR
HOUR   SCALAR   HOUR   SCALAR   HOUR   SCALAR
 - - - - - - - - - - - - - - - - - - - - - - - - - - - - - - - - - - - - - - - - - -
- - - - - - - - - - - - - - - - - - - - - - - - -
                                                 DAY OF WEEK = WEEKDAY
    1  .0000E+00    2  .0000E+00    3  .0000E+00    4  .0000E+00    5  .0000E+00
6  .0000E+00    7  .0000E+00    8  .0000E+00
    9  .1000E+01   10  .1000E+01   11  .1000E+01   12  .1000E+01   13  .1000E+01
14  .1000E+01   15  .1000E+01   16  .1000E+01
   17  .0000E+00   18  .0000E+00   19  .0000E+00   20  .0000E+00   21  .0000E+00
22  .0000E+00   23  .0000E+00   24  .0000E+00
                                                 DAY OF WEEK = SATURDAY
    1  .0000E+00    2  .0000E+00    3  .0000E+00    4  .0000E+00    5  .0000E+00
6  .0000E+00    7  .0000E+00    8  .0000E+00
    9  .0000E+00   10  .0000E+00   11  .0000E+00   12  .0000E+00   13  .0000E+00
14  .0000E+00   15  .0000E+00   16  .0000E+00
   17  .0000E+00   18  .0000E+00   19  .0000E+00   20  .0000E+00   21  .0000E+00
22  .0000E+00   23  .0000E+00   24  .0000E+00
                                                 DAY OF WEEK = SUNDAY
    1  .0000E+00    2  .0000E+00    3  .0000E+00    4  .0000E+00    5  .0000E+00
6  .0000E+00    7  .0000E+00    8  .0000E+00
    9  .0000E+00   10  .0000E+00   11  .0000E+00   12  .0000E+00   13  .0000E+00
14  .0000E+00   15  .0000E+00   16  .0000E+00
   17  .0000E+00   18  .0000E+00   19  .0000E+00   20  .0000E+00   21  .0000E+00
22  .0000E+00   23  .0000E+00   24  .0000E+00
↟ *** AERMOD - VERSION 23132  ***   ***
C:\Users\adadabhoy\Desktop\AERMOD\16056-Keller Crossing Construction ***
11/05/24
 *** AERMET - VERSION  16216 ***   ***
                       ***        10:48:11

                                  PAGE  30
 *** MODELOPTs:    RegDFAULT  CONC  ELEV  FLGPOL  URBAN  ADJ_U*

                    * SOURCE EMISSION RATE SCALARS WHICH VARY DIURNALLY AND BY DAY
OF WEEK (HRDOW) *

 SOURCE ID = VOL27        ; SOURCE TYPE = VOLUME   :
  HOUR   SCALAR   HOUR   SCALAR   HOUR   SCALAR   HOUR   SCALAR   HOUR   SCALAR
HOUR   SCALAR   HOUR   SCALAR   HOUR   SCALAR
 - - - - - - - - - - - - - - - - - - - - - - - - - - - - - - - - - - - - - - - - - -
- - - - - - - - - - - - - - - - - - - - - - - - -
                                                 DAY OF WEEK = WEEKDAY
    1  .0000E+00    2  .0000E+00    3  .0000E+00    4  .0000E+00    5  .0000E+00
6  .0000E+00    7  .0000E+00    8  .0000E+00
```

```
    9  .1000E+01   10  .1000E+01   11  .1000E+01   12  .1000E+01   13  .1000E+01
14  .1000E+01   15  .1000E+01   16  .1000E+01
   17  .0000E+00   18  .0000E+00   19  .0000E+00   20  .0000E+00   21  .0000E+00
22  .0000E+00   23  .0000E+00   24  .0000E+00
                                                DAY OF WEEK = SATURDAY
    1  .0000E+00    2  .0000E+00    3  .0000E+00    4  .0000E+00    5  .0000E+00
6  .0000E+00    7  .0000E+00    8  .0000E+00
    9  .0000E+00   10  .0000E+00   11  .0000E+00   12  .0000E+00   13  .0000E+00
14  .0000E+00   15  .0000E+00   16  .0000E+00
   17  .0000E+00   18  .0000E+00   19  .0000E+00   20  .0000E+00   21  .0000E+00
22  .0000E+00   23  .0000E+00   24  .0000E+00
                                                DAY OF WEEK = SUNDAY
    1  .0000E+00    2  .0000E+00    3  .0000E+00    4  .0000E+00    5  .0000E+00
6  .0000E+00    7  .0000E+00    8  .0000E+00
    9  .0000E+00   10  .0000E+00   11  .0000E+00   12  .0000E+00   13  .0000E+00
14  .0000E+00   15  .0000E+00   16  .0000E+00
   17  .0000E+00   18  .0000E+00   19  .0000E+00   20  .0000E+00   21  .0000E+00
22  .0000E+00   23  .0000E+00   24  .0000E+00
↑ *** AERMOD - VERSION 23132  ***   ***
C:\Users\adadabhoy\Desktop\AERMOD\16056-Keller Crossing Construction ***
11/05/24
 *** AERMET - VERSION  16216 ***   ***
                       ***        10:48:11

                                  PAGE  31
 *** MODELOPTs:    RegDFAULT  CONC  ELEV  FLGPOL  URBAN  ADJ_U*

                   * SOURCE EMISSION RATE SCALARS WHICH VARY DIURNALLY AND BY DAY
OF WEEK (HRDOW) *

 SOURCE ID = VOL28        ; SOURCE TYPE = VOLUME   :
  HOUR   SCALAR   HOUR   SCALAR   HOUR   SCALAR   HOUR   SCALAR   HOUR   SCALAR
HOUR   SCALAR   HOUR   SCALAR   HOUR   SCALAR
 - - - - - - - - - - - - - - - - - - - - - - - - - - - - - - - - - - - - - - - - -
- - - - - - - - - - - - - - - - - - - - - - - - -
                                                DAY OF WEEK = WEEKDAY
    1  .0000E+00    2  .0000E+00    3  .0000E+00    4  .0000E+00    5  .0000E+00
6  .0000E+00    7  .0000E+00    8  .0000E+00
    9  .1000E+01   10  .1000E+01   11  .1000E+01   12  .1000E+01   13  .1000E+01
14  .1000E+01   15  .1000E+01   16  .1000E+01
   17  .0000E+00   18  .0000E+00   19  .0000E+00   20  .0000E+00   21  .0000E+00
22  .0000E+00   23  .0000E+00   24  .0000E+00
                                                DAY OF WEEK = SATURDAY
    1  .0000E+00    2  .0000E+00    3  .0000E+00    4  .0000E+00    5  .0000E+00
6  .0000E+00    7  .0000E+00    8  .0000E+00
    9  .0000E+00   10  .0000E+00   11  .0000E+00   12  .0000E+00   13  .0000E+00
14  .0000E+00   15  .0000E+00   16  .0000E+00
   17  .0000E+00   18  .0000E+00   19  .0000E+00   20  .0000E+00   21  .0000E+00
22  .0000E+00   23  .0000E+00   24  .0000E+00
                                                DAY OF WEEK = SUNDAY
```

```
    1  .0000E+00    2  .0000E+00    3  .0000E+00    4  .0000E+00    5  .0000E+00
6  .0000E+00    7  .0000E+00    8  .0000E+00
    9  .0000E+00   10  .0000E+00   11  .0000E+00   12  .0000E+00   13  .0000E+00
14  .0000E+00   15  .0000E+00   16  .0000E+00
   17  .0000E+00   18  .0000E+00   19  .0000E+00   20  .0000E+00   21  .0000E+00
22  .0000E+00   23  .0000E+00   24  .0000E+00
🡅 *** AERMOD - VERSION 23132  ***   ***
C:\Users\adadabhoy\Desktop\AERMOD\16056-Keller Crossing Construction ***
11/05/24
 *** AERMET - VERSION  16216 ***   ***
                        ***        10:48:11

                                   PAGE  32
 *** MODELOPTs:    RegDFAULT  CONC  ELEV  FLGPOL  URBAN  ADJ_U*

                   * SOURCE EMISSION RATE SCALARS WHICH VARY DIURNALLY AND BY DAY
OF WEEK (HRDOW) *

 SOURCE ID = VOL29        ; SOURCE TYPE = VOLUME   :
  HOUR   SCALAR   HOUR   SCALAR   HOUR   SCALAR   HOUR   SCALAR   HOUR   SCALAR
HOUR   SCALAR   HOUR   SCALAR   HOUR   SCALAR
 - - - - - - - - - - - - - - - - - - - - - - - - - - - - - - - - - - - - - - - - -
- - - - - - - - - - - - - - - - - - - - - - - -
                                                DAY OF WEEK = WEEKDAY
    1  .0000E+00    2  .0000E+00    3  .0000E+00    4  .0000E+00    5  .0000E+00
6  .0000E+00    7  .0000E+00    8  .0000E+00
    9  .1000E+01   10  .1000E+01   11  .1000E+01   12  .1000E+01   13  .1000E+01
14  .1000E+01   15  .1000E+01   16  .1000E+01
   17  .0000E+00   18  .0000E+00   19  .0000E+00   20  .0000E+00   21  .0000E+00
22  .0000E+00   23  .0000E+00   24  .0000E+00
                                                DAY OF WEEK = SATURDAY
    1  .0000E+00    2  .0000E+00    3  .0000E+00    4  .0000E+00    5  .0000E+00
6  .0000E+00    7  .0000E+00    8  .0000E+00
    9  .0000E+00   10  .0000E+00   11  .0000E+00   12  .0000E+00   13  .0000E+00
14  .0000E+00   15  .0000E+00   16  .0000E+00
   17  .0000E+00   18  .0000E+00   19  .0000E+00   20  .0000E+00   21  .0000E+00
22  .0000E+00   23  .0000E+00   24  .0000E+00
                                                DAY OF WEEK = SUNDAY
    1  .0000E+00    2  .0000E+00    3  .0000E+00    4  .0000E+00    5  .0000E+00
6  .0000E+00    7  .0000E+00    8  .0000E+00
    9  .0000E+00   10  .0000E+00   11  .0000E+00   12  .0000E+00   13  .0000E+00
14  .0000E+00   15  .0000E+00   16  .0000E+00
   17  .0000E+00   18  .0000E+00   19  .0000E+00   20  .0000E+00   21  .0000E+00
22  .0000E+00   23  .0000E+00   24  .0000E+00
🡅 *** AERMOD - VERSION 23132  ***   ***
C:\Users\adadabhoy\Desktop\AERMOD\16056-Keller Crossing Construction ***
11/05/24
 *** AERMET - VERSION  16216 ***   ***
                        ***        10:48:11
```

 *** MODELOPTs: RegDFAULT CONC ELEV FLGPOL URBAN ADJ_U*

                  * SOURCE EMISSION RATE SCALARS WHICH VARY DIURNALLY AND BY DAY
OF WEEK (HRDOW) *

 SOURCE ID = VOL30   ; SOURCE TYPE = VOLUME   :
  HOUR   SCALAR   HOUR   SCALAR   HOUR   SCALAR   HOUR   SCALAR   HOUR   SCALAR
HOUR   SCALAR   HOUR   SCALAR   HOUR   SCALAR
 -
- -
                                                DAY OF WEEK = WEEKDAY
    1 .0000E+00   2 .0000E+00   3 .0000E+00   4 .0000E+00   5 .0000E+00
6 .0000E+00   7 .0000E+00   8 .0000E+00
    9 .1000E+01   10 .1000E+01   11 .1000E+01   12 .1000E+01   13 .1000E+01
14 .1000E+01   15 .1000E+01   16 .1000E+01
   17 .0000E+00   18 .0000E+00   19 .0000E+00   20 .0000E+00   21 .0000E+00
22 .0000E+00   23 .0000E+00   24 .0000E+00
                                                DAY OF WEEK = SATURDAY
    1 .0000E+00   2 .0000E+00   3 .0000E+00   4 .0000E+00   5 .0000E+00
6 .0000E+00   7 .0000E+00   8 .0000E+00
    9 .0000E+00   10 .0000E+00   11 .0000E+00   12 .0000E+00   13 .0000E+00
14 .0000E+00   15 .0000E+00   16 .0000E+00
   17 .0000E+00   18 .0000E+00   19 .0000E+00   20 .0000E+00   21 .0000E+00
22 .0000E+00   23 .0000E+00   24 .0000E+00
                                                DAY OF WEEK = SUNDAY
    1 .0000E+00   2 .0000E+00   3 .0000E+00   4 .0000E+00   5 .0000E+00
6 .0000E+00   7 .0000E+00   8 .0000E+00
    9 .0000E+00   10 .0000E+00   11 .0000E+00   12 .0000E+00   13 .0000E+00
14 .0000E+00   15 .0000E+00   16 .0000E+00
   17 .0000E+00   18 .0000E+00   19 .0000E+00   20 .0000E+00   21 .0000E+00
22 .0000E+00   23 .0000E+00   24 .0000E+00
 *** AERMOD - VERSION 23132 ***   ***
C:\Users\adadabhoy\Desktop\AERMOD\16056-Keller Crossing Construction ***
11/05/24
 *** AERMET - VERSION 16216 ***   ***
                       ***   10:48:11

 *** MODELOPTs: RegDFAULT CONC ELEV FLGPOL URBAN ADJ_U*

                  * SOURCE EMISSION RATE SCALARS WHICH VARY DIURNALLY AND BY DAY
OF WEEK (HRDOW) *

 SOURCE ID = VOL31   ; SOURCE TYPE = VOLUME   :
  HOUR   SCALAR   HOUR   SCALAR   HOUR   SCALAR   HOUR   SCALAR   HOUR   SCALAR
HOUR   SCALAR   HOUR   SCALAR   HOUR   SCALAR
 -
- -
                                                DAY OF WEEK = WEEKDAY

```
    1  .0000E+00    2  .0000E+00    3  .0000E+00    4  .0000E+00    5  .0000E+00
6  .0000E+00    7  .0000E+00    8  .0000E+00
    9  .1000E+01   10  .1000E+01   11  .1000E+01   12  .1000E+01   13  .1000E+01
14  .1000E+01   15  .1000E+01   16  .1000E+01
   17  .0000E+00   18  .0000E+00   19  .0000E+00   20  .0000E+00   21  .0000E+00
22  .0000E+00   23  .0000E+00   24  .0000E+00
                                              DAY OF WEEK = SATURDAY
    1  .0000E+00    2  .0000E+00    3  .0000E+00    4  .0000E+00    5  .0000E+00
6  .0000E+00    7  .0000E+00    8  .0000E+00
    9  .0000E+00   10  .0000E+00   11  .0000E+00   12  .0000E+00   13  .0000E+00
14  .0000E+00   15  .0000E+00   16  .0000E+00
   17  .0000E+00   18  .0000E+00   19  .0000E+00   20  .0000E+00   21  .0000E+00
22  .0000E+00   23  .0000E+00   24  .0000E+00
                                              DAY OF WEEK = SUNDAY
    1  .0000E+00    2  .0000E+00    3  .0000E+00    4  .0000E+00    5  .0000E+00
6  .0000E+00    7  .0000E+00    8  .0000E+00
    9  .0000E+00   10  .0000E+00   11  .0000E+00   12  .0000E+00   13  .0000E+00
14  .0000E+00   15  .0000E+00   16  .0000E+00
   17  .0000E+00   18  .0000E+00   19  .0000E+00   20  .0000E+00   21  .0000E+00
22  .0000E+00   23  .0000E+00   24  .0000E+00
↑ *** AERMOD - VERSION 23132  ***   ***
C:\Users\adadabhoy\Desktop\AERMOD\16056-Keller Crossing Construction ***
11/05/24
 *** AERMET - VERSION  16216 ***   ***
                       ***        10:48:11

                                  PAGE  35
 *** MODELOPTs:    RegDFAULT  CONC  ELEV  FLGPOL  URBAN  ADJ_U*

                   * SOURCE EMISSION RATE SCALARS WHICH VARY DIURNALLY AND BY DAY
OF WEEK (HRDOW) *

 SOURCE ID = VOL32        ; SOURCE TYPE = VOLUME   :
  HOUR   SCALAR   HOUR   SCALAR   HOUR   SCALAR   HOUR   SCALAR   HOUR   SCALAR
HOUR   SCALAR   HOUR   SCALAR   HOUR   SCALAR
 - - - - - - - - - - - - - - - - - - - - - - - - - - - - - - - - - - - - - - - - -
- - - - - - - - - - - - - - - - - - - - - - - - -
                                              DAY OF WEEK = WEEKDAY
    1  .0000E+00    2  .0000E+00    3  .0000E+00    4  .0000E+00    5  .0000E+00
6  .0000E+00    7  .0000E+00    8  .0000E+00
    9  .1000E+01   10  .1000E+01   11  .1000E+01   12  .1000E+01   13  .1000E+01
14  .1000E+01   15  .1000E+01   16  .1000E+01
   17  .0000E+00   18  .0000E+00   19  .0000E+00   20  .0000E+00   21  .0000E+00
22  .0000E+00   23  .0000E+00   24  .0000E+00
                                              DAY OF WEEK = SATURDAY
    1  .0000E+00    2  .0000E+00    3  .0000E+00    4  .0000E+00    5  .0000E+00
6  .0000E+00    7  .0000E+00    8  .0000E+00
    9  .0000E+00   10  .0000E+00   11  .0000E+00   12  .0000E+00   13  .0000E+00
14  .0000E+00   15  .0000E+00   16  .0000E+00
   17  .0000E+00   18  .0000E+00   19  .0000E+00   20  .0000E+00   21  .0000E+00
```

```
22  .0000E+00   23  .0000E+00   24  .0000E+00
                                            DAY OF WEEK = SUNDAY
    1  .0000E+00    2  .0000E+00    3  .0000E+00    4  .0000E+00    5  .0000E+00
6  .0000E+00    7  .0000E+00    8  .0000E+00
    9  .0000E+00   10  .0000E+00   11  .0000E+00   12  .0000E+00   13  .0000E+00
14  .0000E+00   15  .0000E+00   16  .0000E+00
   17  .0000E+00   18  .0000E+00   19  .0000E+00   20  .0000E+00   21  .0000E+00
22  .0000E+00   23  .0000E+00   24  .0000E+00
↑ *** AERMOD - VERSION 23132  ***   ***
C:\Users\adadabhoy\Desktop\AERMOD\16056-Keller Crossing Construction ***
11/05/24
 *** AERMET - VERSION  16216 ***   ***
                       ***        10:48:11

                                  PAGE  36
 *** MODELOPTs:    RegDFAULT  CONC  ELEV  FLGPOL  URBAN  ADJ_U*

                   * SOURCE EMISSION RATE SCALARS WHICH VARY DIURNALLY AND BY DAY
OF WEEK (HRDOW) *

 SOURCE ID = VOL33        ; SOURCE TYPE = VOLUME   :
  HOUR   SCALAR   HOUR   SCALAR   HOUR   SCALAR   HOUR   SCALAR   HOUR   SCALAR
HOUR   SCALAR   HOUR   SCALAR   HOUR   SCALAR
 - - - - - - - - - - - - - - - - - - - - - - - - - - - - - - - - - - - - - - - - -
- - - - - - - - - - - - - - - - - - - - - - - -
                                            DAY OF WEEK = WEEKDAY
    1  .0000E+00    2  .0000E+00    3  .0000E+00    4  .0000E+00    5  .0000E+00
6  .0000E+00    7  .0000E+00    8  .0000E+00
    9  .1000E+01   10  .1000E+01   11  .1000E+01   12  .1000E+01   13  .1000E+01
14  .1000E+01   15  .1000E+01   16  .1000E+01
   17  .0000E+00   18  .0000E+00   19  .0000E+00   20  .0000E+00   21  .0000E+00
22  .0000E+00   23  .0000E+00   24  .0000E+00
                                            DAY OF WEEK = SATURDAY
    1  .0000E+00    2  .0000E+00    3  .0000E+00    4  .0000E+00    5  .0000E+00
6  .0000E+00    7  .0000E+00    8  .0000E+00
    9  .0000E+00   10  .0000E+00   11  .0000E+00   12  .0000E+00   13  .0000E+00
14  .0000E+00   15  .0000E+00   16  .0000E+00
   17  .0000E+00   18  .0000E+00   19  .0000E+00   20  .0000E+00   21  .0000E+00
22  .0000E+00   23  .0000E+00   24  .0000E+00
                                            DAY OF WEEK = SUNDAY
    1  .0000E+00    2  .0000E+00    3  .0000E+00    4  .0000E+00    5  .0000E+00
6  .0000E+00    7  .0000E+00    8  .0000E+00
    9  .0000E+00   10  .0000E+00   11  .0000E+00   12  .0000E+00   13  .0000E+00
14  .0000E+00   15  .0000E+00   16  .0000E+00
   17  .0000E+00   18  .0000E+00   19  .0000E+00   20  .0000E+00   21  .0000E+00
22  .0000E+00   23  .0000E+00   24  .0000E+00
↑ *** AERMOD - VERSION 23132  ***   ***
C:\Users\adadabhoy\Desktop\AERMOD\16056-Keller Crossing Construction ***
11/05/24
 *** AERMET - VERSION  16216 ***   ***
```

*** MODELOPTs: RegDFAULT CONC ELEV FLGPOL URBAN ADJ_U*

*** DISCRETE CARTESIAN RECEPTORS ***
(X-COORD, Y-COORD, ZELEV, ZHILL, ZFLAG)
(METERS)

(490994.7, 3721839.7, 478.2, 575.0, 2.0); (490768.8, 3722080.3, 452.1, 576.0, 2.0);
(490567.1, 3720965.9, 450.9, 576.0, 2.0); (490533.3, 3721540.8, 461.6, 576.0, 2.0);
(490701.1, 3720792.0, 441.4, 576.0, 2.0); (491048.4, 3720789.5, 432.9, 576.0, 2.0);
(490963.6, 3720764.3, 433.9, 576.0, 2.0); (490863.1, 3720782.8, 436.7, 576.0, 2.0);
(490928.6, 3720708.5, 434.0, 576.0, 2.0); (490641.6, 3720741.3, 442.8, 576.0, 2.0);
(490651.4, 3720697.8, 441.6, 576.0, 2.0); (490646.6, 3720652.8, 441.9, 576.0, 2.0);
(490649.4, 3720558.0, 436.9, 576.0, 2.0); (490823.9, 3720607.7, 440.8, 576.0, 2.0);
(490562.0, 3720753.5, 450.3, 576.0, 2.0); (490575.1, 3720674.9, 450.3, 576.0, 2.0);
(490572.2, 3720590.2, 450.8, 576.0, 2.0); (490555.9, 3720504.3, 441.8, 576.0, 2.0);
(490535.2, 3720464.0, 439.3, 576.0, 2.0); (490648.4, 3720471.7, 432.3, 576.0, 2.0);
(490532.7, 3720398.4, 434.4, 576.0, 2.0); (490440.4, 3720352.2, 439.5, 576.0, 2.0);
(490434.7, 3720272.4, 435.1, 576.0, 2.0); (490437.5, 3720170.2, 431.6, 576.0, 2.0);
(491490.4, 3720272.0, 427.3, 775.0, 2.0); (491481.0, 3720254.9, 427.4, 775.0, 2.0);
(491614.2, 3721100.0, 437.0, 482.0, 2.0); (491847.2, 3721029.6, 435.0, 470.0, 2.0);
(491899.7, 3720738.4, 433.0, 775.0, 2.0); (491906.5, 3720898.4, 433.0, 775.0, 2.0);
(492053.0, 3720932.5, 434.0, 775.0, 2.0); (492001.8, 3721138.4, 442.1, 470.0, 2.0);
(490689.2, 3722151.2, 444.9, 576.0, 2.0); (490632.2, 3722325.5, 439.1, 576.0, 2.0);
(489877.9, 3721044.6, 470.2, 576.0, 2.0); (489945.5, 3720583.5, 455.9, 576.0, 2.0);
(489937.6, 3720500.1, 452.9, 576.0, 2.0); (489560.5, 3721030.2, 456.1, 576.0, 2.0);
(489518.7, 3720971.2, 450.9, 576.0, 2.0); (489434.5, 3720982.4, 450.2, 576.0, 2.0);
(489773.4, 3721056.1, 462.8, 576.0, 2.0); (489358.2,

3720774.9,   444.5,   576.0,   2.0);
     (490891.4, 3719938.2,   421.9,   521.0,   2.0);   (490864.9,
3719919.7,   421.9,   521.0,   2.0);
     (490741.8, 3719960.3,   422.4,   521.0,   2.0);   (490786.9,
3720019.2,   422.9,   521.0,   2.0);
     (490596.6, 3719989.0,   425.1,   521.0,   2.0);   (490587.9,
3719858.7,   423.2,   521.0,   2.0);
     (490549.6, 3719804.5,   422.7,   521.0,   2.0);   (490238.6,
3719517.9,   420.5,   420.5,   2.0);
     (490424.3, 3719425.0,   421.0,   421.0,   2.0);   (490308.8,
3719200.3,   418.8,   418.8,   2.0);
     (490102.0, 3719222.9,   426.8,   433.0,   2.0);   (489972.5,
3718850.7,   417.1,   417.1,   2.0);
     (489843.8, 3718704.8,   416.5,   416.5,   2.0);   (489802.4,
3718771.9,   419.1,   419.1,   2.0);
     (489700.7, 3718622.5,   418.5,   418.5,   2.0);   (489680.7,
3718596.0,   418.3,   418.3,   2.0);
     (489208.0, 3717735.3,   414.0,   414.0,   2.0);   (489528.0,
3718383.9,   414.0,   414.0,   2.0);
     (489606.4, 3718484.8,   416.0,   416.0,   2.0);   (489673.5,
3718465.7,   415.3,   415.3,   2.0);
     (489529.2, 3718196.8,   416.3,   416.3,   2.0);   (489417.0,
3718110.5,   417.9,   417.9,   2.0);
     (487564.2, 3715589.4,   402.0,   402.0,   2.0);   (487424.8,
3714959.0,   402.0,   402.0,   2.0);
     (487463.7, 3715137.1,   402.6,   402.6,   2.0);   (487386.5,
3714792.6,   402.0,   402.0,   2.0);
     (487898.8, 3715523.0,   408.8,   408.8,   2.0);   (492042.2,
3721310.2,   461.8,   470.0,   2.0);
     (492122.1, 3721351.7,   451.8,   472.0,   2.0);   (490186.5,
3720202.5,   438.0,   576.0,   2.0);
     (490094.9, 3720109.6,   440.0,   576.0,   2.0);   (488923.1,
3723371.0,   435.7,   435.7,   2.0);
     (488819.0, 3723279.8,   434.3,   436.0,   2.0);   (488823.3,
3723475.8,   438.1,   438.1,   2.0);
     (489326.0, 3721935.2,   441.0,   576.0,   2.0);   (489908.6,
3720126.2,   433.0,   576.0,   2.0);

 *** MODELOPTs: RegDFAULT CONC ELEV FLGPOL URBAN ADJ_U*

                                                *** METEOROLOGICAL DAYS SELECTED FOR
PROCESSING ***
                                                                  (1=YES; 0=NO)

```
            1 1 1 1 1 1 1 1 1 1   1 1 1 1 1 1 1 1 1 1   1 1 1 1 1 1 1 1 1 1   1 1 1
1 1 1 1 1 1   1 1 1 1 1 1 1 1 1 1
            1 1 1 1 1 1 1 1 1 1   1 1 1 1 1 1 1 1 1 1   1 1 1 1 1 1 1 1 1 1   1 1 1
1 1 1 1 1 1   1 1 1 1 1 1 1 1 1 1
            1 1 1 1 1 1 1 1 1 1   1 1 1 1 1 1 1 1 1 1   1 1 1 1 1 1 1 1 1 1   1 1 1
1 1 1 1 1 1   1 1 1 1 1 1 1 1 1 1
            1 1 1 1 1 1 1 1 1 1   1 1 1 1 1 1 1 1 1 1   1 1 1 1 1 1 1 1 1 1   1 1 1
1 1 1 1 1 1   1 1 1 1 1 1 1 1 1 1
            1 1 1 1 1 1 1 1 1 1   1 1 1 1 1 1 1 1 1 1   1 1 1 1 1 1 1 1 1 1   1 1 1
1 1 1 1 1 1   1 1 1 1 1 1 1 1 1 1
            1 1 1 1 1 1 1 1 1 1   1 1 1 1 1 1 1 1 1 1   1 1 1 1 1 1 1 1 1 1   1 1 1
1 1 1 1 1 1   1 1 1 1 1 1 1 1 1 1
            1 1 1 1 1 1 1 1 1 1   1 1 1 1 1 1 1 1 1 1   1 1 1 1 1 1 1 1 1 1   1 1 1
1 1 1 1 1 1   1 1 1 1 1 1 1 1 1 1
            1 1 1 1 1 1 1 1 1 1   1 1 1 1 1
```

NOTE: METEOROLOGICAL DATA ACTUALLY PROCESSED WILL ALSO DEPEND ON WHAT IS INCLUDED IN THE DATA FILE.

*** UPPER BOUND OF FIRST THROUGH FIFTH WIND SPEED CATEGORIES ***

(METERS/SEC)

1.54, 3.09, 5.14, 8.23, 10.80,

*** MODELOPTs: RegDFAULT CONC ELEV FLGPOL URBAN ADJ_U*

*** UP TO THE FIRST 24 HOURS OF METEOROLOGICAL DATA ***

Surface file: PERI_V9_ADJU\PERI_v9.SFC
Met Version: 16216
Profile file: PERI_V9_ADJU\PERI_v9.PFL

Surface format: FREE

Profile format: FREE

Surface station no.: 3171 Upper air station no.: 3190
Name: UNKNOWN Name: UNKNOWN

First 24 hours of scalar data

YR	MO	DY	JDY	HR	H0	U*	W*	DT/DZ	ZICNV	ZIMCH	M-O LEN	Z0	BOWEN	ALBEDO	REF WS	WD	HT	REF TA	HT
10	01	01	1	01	-7.9	0.125	-9.000	-9.000	-999.	106.	21.2	0.19	0.61	1.00	1.30	335.	9.1	282.5	5.5
10	01	01	1	02	-3.9	0.088	-9.000	-9.000	-999.	62.	15.1	0.19	0.61	1.00	0.90	142.	9.1	280.9	5.5
10	01	01	1	03	-3.9	0.088	-9.000	-9.000	-999.	62.	15.1	0.19	0.61	1.00	0.90	324.	9.1	280.4	5.5
10	01	01	1	04	-1.3	0.064	-9.000	-9.000	-999.	39.	18.3	0.19	0.61	1.00	0.40	294.	9.1	278.8	5.5
10	01	01	1	05	-3.9	0.088	-9.000	-9.000	-999.	62.	15.0	0.19	0.61	1.00	0.90	205.	9.1	278.1	5.5
10	01	01	1	06	-1.3	0.065	-9.000	-9.000	-999.	39.	18.3	0.19	0.61	1.00	0.40	3.	9.1	277.0	5.5
10	01	01	1	07	-8.0	0.125	-9.000	-9.000	-999.	106.	21.0	0.19	0.61	1.00	1.30	99.	9.1	277.0	5.5
10	01	01	1	08	-3.3	0.086	-9.000	-9.000	-999.	61.	16.8	0.19	0.61	0.54	0.90	319.	9.1	278.8	5.5
10	01	01	1	09	20.1	0.128	0.307	0.010	49.	110.	-9.0	0.19	0.61	0.33	0.90	239.	9.1	284.2	5.5
10	01	01	1	10	56.7	0.087	0.560	0.010	107.	62.	-1.0	0.19	0.61	0.26	0.40	188.	9.1	289.2	5.5
10	01	01	1	11	81.5	0.323	0.867	0.008	277.	441.	-35.9	0.19	0.61	0.23	2.70	310.	9.1	290.9	5.5
10	01	01	1	12	97.1	0.281	1.058	0.008	421.	357.	-19.7	0.19	0.61	0.22	2.20	357.	9.1	293.1	5.5
10	01	01	1	13	92.2	0.279	1.117	0.008	523.	354.	-20.4	0.19	0.61	0.22	2.20	356.	9.1	293.8	5.5
10	01	01	1	14	77.6	0.275	1.102	0.008	595.	347.	-23.2	0.19	0.61	0.23	2.20	50.	9.1	294.2	5.5
10	01	01	1	15	54.9	0.230	1.006	0.008	640.	266.	-19.2	0.19	0.61	0.27	1.80	53.	9.1	293.8	5.5
10	01	01	1	16	12.3	0.206	0.613	0.008	648.	225.	-61.5	0.19	0.61	0.36	1.80	11.	9.1	292.5	5.5
10	01	01	1	17	-3.6	0.087	-9.000	-9.000	-999.	71.	15.6	0.19	0.61	0.64	0.90	351.	9.1	290.4	5.5
10	01	01	1	18	-3.8	0.087	-9.000	-9.000	-999.	62.	15.2	0.19	0.61	1.00	0.90	186.	9.1	287.5	5.5
10	01	01	1	19	-3.8	0.087	-9.000	-9.000	-999.	62.	15.2	0.19	0.61	1.00	0.90	275.	9.1	285.9	5.5
10	01	01	1	20	-1.2	0.064	-9.000	-9.000	-999.	39.	18.1	0.19	0.61	1.00	0.40	181.	9.1	285.4	5.5
10	01	01	1	21	-7.8	0.125	-9.000	-9.000	-999.	106.	21.3	0.19	0.61	1.00	1.30	318.	9.1	284.9	5.5
10	01	01	1	22	-3.8	0.088	-9.000	-9.000	-999.	62.	15.1	0.19	0.61						

```
1.00    0.90  196.    9.1  283.1    5.5
 10 01 01   1 23   -3.8  0.088 -9.000 -9.000 -999.   62.     15.1  0.19   0.61
1.00    0.90  330.    9.1  281.4    5.5
 10 01 01   1 24   -7.9  0.125 -9.000 -9.000 -999.  106.     21.2  0.19   0.61
1.00    1.30  332.    9.1  280.9    5.5


 First hour of profile data
 YR MO DY HR HEIGHT F  WDIR    WSPD AMB_TMP sigmaA  sigmaW  sigmaV
 10 01 01 01    5.5 0 -999.  -99.00   282.6   99.0  -99.00  -99.00
 10 01 01 01    9.1 1  335.    1.30  -999.0   99.0  -99.00  -99.00

 F indicates top of profile (=1) or below (=0)
 *** AERMOD - VERSION 23132  ***   ***
C:\Users\adadabhoy\Desktop\AERMOD\16056-Keller Crossing Construction ***
11/05/24
 *** AERMET - VERSION  16216 ***   ***
                        ***        10:48:11

                                   PAGE  40
 *** MODELOPTs:    RegDFAULT  CONC  ELEV  FLGPOL  URBAN  ADJ_U*

                               *** THE   1ST HIGHEST  1-HR AVERAGE CONCENTRATION
VALUES FOR SOURCE GROUP:  ALL      ***
                                  INCLUDING SOURCE(S):     VOL2        , VOL3
 , VOL4        , VOL5        , VOL6        ,
                 VOL7        , VOL8        , VOL9        , VOL10       , VOL11
 , VOL12       , VOL13       , VOL14       ,
                 VOL15       , VOL16       , VOL17       , VOL18       , VOL19
 , VOL20       , VOL21       , VOL22       ,
                 VOL23       , VOL24       , VOL25       , VOL26       , VOL27
 , VOL28       , VOL29       ,  . . .      ,

                                      *** DISCRETE CARTESIAN RECEPTOR POINTS
***

                                   ** CONC OF CO       IN MICROGRAMS/M**3
                  **

      X-COORD (M)  Y-COORD (M)        CONC     (YYMMDDHH)              X-COORD (M)
Y-COORD (M)        CONC     (YYMMDDHH)
 - - - - - - - - - - - - - - - - - - - - - - - - - - - - - - - - - - - - - - - - - -
- - - - - - - - - - - - - - - - - - - - - - - - - - - - - -
       490994.73   3721839.68       18.26262  (10121716)               490768.78
 3722080.32        7.12095  (16010516)
       490567.13   3720965.89       23.65900  (16010616)               490533.29
 3721540.84       27.21015  (16010616)
       490701.15   3720792.03       27.16876  (11010316)               491048.40
 3720789.53       30.13644  (11010316)
       490963.65   3720764.28       27.61260  (11010316)               490863.15
```

```
3720782.78       27.86400  (11010316)
       490928.65   3720708.53       20.35087  (11010316)                490641.65
3720741.28       21.51855  (11010316)
       490651.40   3720697.78       18.69027  (11010316)                490646.65
3720652.77       16.82926  (11010316)
       490649.40   3720558.02       13.04492  (11010316)                490823.91
3720607.70       14.18055  (11010316)
       490562.05   3720753.46       22.83934  (11010316)                490575.08
3720674.89       17.35150  (11010316)
       490572.23   3720590.21       14.40488  (11010316)                490555.94
3720504.30       11.78936  (11010316)
       490535.18   3720464.00       10.57483  (11010316)                490648.36
3720471.74        9.53176  (11010316)
       490532.74   3720398.45        8.43986  (11010316)                490440.39
3720352.21        8.18985  (11010316)
       490434.69   3720272.41        6.15142  (11010316)                490437.54
3720170.22        3.87869  (11010316)
       491490.37   3720272.00        5.27651  (10121516)                491481.01
3720254.91        5.16398  (10121516)
       491614.21   3721100.05       24.36759  (10121516)                491847.19
3721029.65       11.07777  (10121516)
       491899.71   3720738.36        6.95901  (10121516)                491906.48
3720898.39        8.34621  (10121516)
       492052.98   3720932.52        6.68537  (10121516)                492001.79
3721138.44        8.85067  (10121516)
       490689.25   3722151.20        6.39902  (16010516)                490632.24
3722325.48        4.83249  (16010516)
       489877.88   3721044.61        4.09474  (10121516)                489945.52
3720583.53        5.82298  (11010316)
       489937.63   3720500.10        6.24625  (11010316)                489560.52
3721030.19        2.83727  (16010616)
       489518.74   3720971.17        2.55522  (10121516)                489434.51
3720982.44        2.34723  (10121516)
       489773.40   3721056.06        3.68495  (16010616)                489358.25
3720774.87        2.36291  (14120316)
       490891.44   3719938.24        3.45594  (10121516)                490864.92
3719919.67        3.35799  (10121516)
       490741.78   3719960.31        3.41330  (10121516)                490786.86
3720019.21        3.73377  (10121516)
       490596.57   3719989.02        3.34373  (10121516)                490587.94
3719858.69        2.87351  (10121516)
       490549.61   3719804.54        2.67386  (10121516)                490238.59
3719517.86        1.83334  (10121516)
       490424.29   3719425.00        1.81684  (10121516)                490308.81
3719200.29        1.48920  (10011309)
       490102.04   3719222.92        1.42887  (16012213)                489972.52
3718850.74        1.28824  (16012213)
       489843.78   3718704.83        1.23961  (16012213)                489802.43
3718771.93        1.24547  (16012213)
       489700.70   3718622.48        1.19379  (16012213)                489680.74
```

 *** MODELOPTs: RegDFAULT CONC ELEV FLGPOL URBAN ADJ_U*

                               *** THE   1ST HIGHEST 8-HR AVERAGE CONCENTRATION
VALUES FOR SOURCE GROUP: ALL   ***
                                  INCLUDING SOURCE(S):   VOL2   , VOL3
 , VOL4   , VOL5   , VOL6   ,
                 VOL7   , VOL8   , VOL9   , VOL10   , VOL11
 , VOL12   , VOL13   , VOL14   ,
                 VOL15   , VOL16   , VOL17   , VOL18   , VOL19
 , VOL20   , VOL21   , VOL22   ,
                 VOL23   , VOL24   , VOL25   , VOL26   , VOL27
 , VOL28   , VOL29   , . . .   ,

                                             *** DISCRETE CARTESIAN RECEPTOR POINTS
***

                                          ** CONC OF CO   IN MICROGRAMS/M**3
                  **

      X-COORD (M) Y-COORD (M)   CONC   (YYMMDDHH)   X-COORD (M)
Y-COORD (M)   CONC   (YYMMDDHH)
 -

```
- - - -
```

```
 3719517.86        0.55134  (10120816)
        490424.29   3719425.00        0.54778  (14112416)                490308.81
 3719200.29        0.47787  (14012916)
        490102.04   3719222.92        0.48124  (10120816)                489972.52
 3718850.74        0.41268  (10120816)
        489843.78   3718704.83        0.39339  (10120816)                489802.43
 3718771.93        0.40151  (10120816)
        489700.70   3718622.48        0.38185  (10120816)                489680.74
 3718596.00        0.37846  (10120816)
        489207.97   3717735.32        0.30170  (10120816)                489528.03
 3718383.93        0.35283  (10120816)
        489606.39   3718484.85        0.36485  (10120816)                489673.48
 3718465.68        0.36503  (10120816)
        489529.16   3718196.76        0.33939  (10120816)                489416.97
 3718110.50        0.33112  (10120816)
        487564.20   3715589.39        0.18725  (10120816)                487424.79
 3714958.98        0.18163  (10120816)
        487463.69   3715137.14        0.18373  (10120816)                487386.45
 3714792.65        0.17944  (10120816)
        487898.78   3715522.96        0.20151  (10120816)                492042.17
 3721310.23        2.05221  (14040116)
        492122.06   3721351.67        1.71813  (14040116)                490186.46
 3720202.53        1.14804  (11010316)
        490094.91   3720109.65        0.99705  (11010316)                488923.07
 3723371.05        0.35278  (10121516)
        488819.02   3723279.83        0.38414  (10121516)                488823.30
 3723475.81        0.33267  (10120216)
        489325.95   3721935.18        0.57315  (10121516)                489908.59
 3720126.24        0.95595  (11010316)
↑ *** AERMOD - VERSION 23132  ***   ***
C:\Users\adadabhoy\Desktop\AERMOD\16056-Keller Crossing Construction ***
11/05/24
 *** AERMET - VERSION  16216 ***   ***
                        ***        10:48:11

                                  PAGE  42
 *** MODELOPTs:    RegDFAULT  CONC  ELEV  FLGPOL  URBAN  ADJ_U*

                                                *** THE SUMMARY OF HIGHEST  1-HR
RESULTS ***


                                  ** CONC OF CO       IN MICROGRAMS/M**3
                **

                                                      DATE
                                            NETWORK
GROUP ID                            AVERAGE CONC     (YYMMDDHH)            RECEPTOR
(XR, YR, ZELEV, ZHILL, ZFLAG)    OF TYPE  GRID-ID
- - - - - - - - - - - - - - - - - - - - - - - - - - - - - - - - - - - - - - - - - - - -
```

- -

ALL   HIGH   1ST HIGH VALUE IS   30.13644 ON 11010316: AT (491048.40,
3720789.53,   432.87,   576.00,   2.00) DC

 *** RECEPTOR TYPES: GC = GRIDCART
                      GP = GRIDPOLR
                      DC = DISCCART
                      DP = DISCPOLR

                                                *** THE SUMMARY OF HIGHEST 8-HR
RESULTS ***

                                   ** CONC OF CO   IN MICROGRAMS/M**3
               **

                                                        DATE
                                        NETWORK
GROUP ID   AVERAGE CONC   (YYMMDDHH)   RECEPTOR
(XR, YR, ZELEV, ZHILL, ZFLAG)   OF TYPE GRID-ID
- - - - - - - - - - - - - - - - - - - -

```
 *** Message Summary : AERMOD Model Execution ***

  --------- Summary of Total Messages --------

 A Total of            0 Fatal Error Message(s)
 A Total of            4 Warning Message(s)
 A Total of         2028 Informational Message(s)

 A Total of        43824 Hours Were Processed

 A Total of          978 Calm Hours Identified

 A Total of         1050 Missing Hours Identified (  2.40 Percent)


    ******** FATAL ERROR MESSAGES ********
               ***  NONE  ***


    ********   WARNING MESSAGES   ********
 ME W186     610       MEOPEN: THRESH_1MIN 1-min ASOS wind speed threshold used
      0.50
 ME W187     610       MEOPEN: ADJ_U* Option for Stable Low Winds used in AERMET

 MX W450   17521       CHKDAT: Record Out of Sequence in Meteorological File at:
  14010101
 MX W450   17521       CHKDAT: Record Out of Sequence in Meteorological File at:
2 year gap

    ***********************************
    *** AERMOD Finishes Successfully ***
    ***********************************
**
**************************************
**
** AERMOD Input Produced by:
** AERMOD View Ver. 12.0.0
** Lakes Environmental Software Inc.
** Date: 11/5/2024
** File: C:\Users\adadabhoy\Desktop\AERMOD\16056-Keller Crossing Construction\Cons
LST NOX Mitigated\Cons LST NOX Mitigated.ADI
**
**************************************
**
**
**************************************
** AERMOD Control Pathway
**************************************
**
**
```

```
CO STARTING
   TITLEONE C:\Users\adadabhoy\Desktop\AERMOD\16056-Keller Crossing Construction
   MODELOPT DFAULT CONC
   AVERTIME 1
   URBANOPT 2189641 County_of_Riverside
   POLLUTID NOX
   FLAGPOLE 2.00
   RUNORNOT RUN
   ERRORFIL "Cons LST NOX Mitigated.err"
CO FINISHED
**
**********************************
** AERMOD Source Pathway
**********************************
**
**
SO STARTING
** Source Location **
** Source ID - Type - X Coord. - Y Coord. **
   LOCATION VOL2         VOLUME     491245.498  3720910.257      437.140
   LOCATION VOL3         VOLUME     491281.580  3720991.153      438.760
   LOCATION VOL4         VOLUME     491317.807  3721040.422      438.100
   LOCATION VOL5         VOLUME     491385.914  3721095.487      437.000
   LOCATION VOL6         VOLUME     491419.243  3721186.779      439.070
   LOCATION VOL7         VOLUME     491471.410  3721244.742      444.920
   LOCATION VOL8         VOLUME     491513.433  3721307.053      453.550
   LOCATION VOL9         VOLUME     491578.642  3721379.507      455.530
   LOCATION VOL10        VOLUME     491646.749  3721467.901      449.530
   LOCATION VOL11        VOLUME     491066.463  3720905.514      437.660
   LOCATION VOL12        VOLUME     490886.379  3720906.566      445.370
   LOCATION VOL13        VOLUME     490704.846  3720902.218      445.600
   LOCATION VOL14        VOLUME     490703.397  3721076.649      456.790
   LOCATION VOL15        VOLUME     490697.600  3721262.131      463.130
   LOCATION VOL16        VOLUME     490694.702  3721443.266      458.580
   LOCATION VOL17        VOLUME     490883.083  3721085.343      447.140
   LOCATION VOL18        VOLUME     491067.116  3721083.894      448.540
   LOCATION VOL19        VOLUME     490880.185  3721265.030      458.400
   LOCATION VOL20        VOLUME     490874.388  3721443.266      462.630
   LOCATION VOL21        VOLUME     491055.524  3721441.817      466.170
   LOCATION VOL22        VOLUME     491055.524  3721265.030      457.210
   LOCATION VOL23        VOLUME     491216.372  3721088.242      450.790
   LOCATION VOL24        VOLUME     491235.210  3721269.377      452.670
   LOCATION VOL25        VOLUME     491238.108  3721441.817      449.400
   LOCATION VOL26        VOLUME     491411.997  3721360.669      451.460
   LOCATION VOL27        VOLUME     491416.345  3721543.253      471.140
   LOCATION VOL28        VOLUME     490691.804  3721541.804      461.860
   LOCATION VOL29        VOLUME     490872.939  3721541.804      463.880
   LOCATION VOL30        VOLUME     491048.278  3721540.355      468.370
   LOCATION VOL31        VOLUME     491227.964  3721541.804      454.100
   LOCATION VOL32        VOLUME     491598.929  3721543.253      460.300
```

```
   LOCATION VOL33        VOLUME     491772.819  3721546.151      456.910
** Source Parameters **
   SRCPARAM VOL2         0.0264595549     5.000    41.114     1.400
   SRCPARAM VOL3         0.0264595549     5.000    41.114     1.400
   SRCPARAM VOL4         0.0264595549     5.000    41.114     1.400
   SRCPARAM VOL5         0.0264595549     5.000    41.114     1.400
   SRCPARAM VOL6         0.0264595549     5.000    41.114     1.400
   SRCPARAM VOL7         0.0264595549     5.000    41.114     1.400
   SRCPARAM VOL8         0.0264595549     5.000    41.114     1.400
   SRCPARAM VOL9         0.0264595549     5.000    41.114     1.400
   SRCPARAM VOL10        0.0264595549     5.000    41.114     1.400
   SRCPARAM VOL11        0.0264595549     5.000    41.114     1.400
   SRCPARAM VOL12        0.0264595549     5.000    41.114     1.400
   SRCPARAM VOL13        0.0264595549     5.000    41.114     1.400
   SRCPARAM VOL14        0.0264595549     5.000    41.114     1.400
   SRCPARAM VOL15        0.0264595549     5.000    41.114     1.400
   SRCPARAM VOL16        0.0264595549     5.000    41.114     1.400
   SRCPARAM VOL17        0.0264595549     5.000    41.114     1.400
   SRCPARAM VOL18        0.0264595549     5.000    41.114     1.400
   SRCPARAM VOL19        0.0264595549     5.000    41.114     1.400
   SRCPARAM VOL20        0.0264595549     5.000    41.114     1.400
   SRCPARAM VOL21        0.0264595549     5.000    41.114     1.400
   SRCPARAM VOL22        0.0264595549     5.000    41.114     1.400
   SRCPARAM VOL23        0.0264595549     5.000    41.114     1.400
   SRCPARAM VOL24        0.0264595549     5.000    41.114     1.400
   SRCPARAM VOL25        0.0264595549     5.000    41.114     1.400
   SRCPARAM VOL26        0.0264595549     5.000    41.114     1.400
   SRCPARAM VOL27        0.0264595549     5.000    41.114     1.400
   SRCPARAM VOL28        0.0264595549     5.000    41.114     1.400
   SRCPARAM VOL29        0.0264595549     5.000    41.114     1.400
   SRCPARAM VOL30        0.0264595549     5.000    41.114     1.400
   SRCPARAM VOL31        0.0264595549     5.000    41.114     1.400
   SRCPARAM VOL32        0.0264595549     5.000    41.114     1.400
   SRCPARAM VOL33        0.0264595549     5.000    41.114     1.400
   URBANSRC ALL

** Variable Emissions Type: "By Hour / Day (HRDOW)"
** Variable Emission Scenario: "Scenario 1"
** WeekDays:
   EMISFACT VOL2         HRDOW 0.0 0.0 0.0 0.0 0.0 0.0
   EMISFACT VOL2         HRDOW 0.0 0.0 1.0 1.0 1.0 1.0
   EMISFACT VOL2         HRDOW 1.0 1.0 1.0 1.0 0.0 0.0
   EMISFACT VOL2         HRDOW 0.0 0.0 0.0 0.0 0.0 0.0
** Saturday:
   EMISFACT VOL2         HRDOW 0.0 0.0 0.0 0.0 0.0 0.0
   EMISFACT VOL2         HRDOW 0.0 0.0 0.0 0.0 0.0 0.0
   EMISFACT VOL2         HRDOW 0.0 0.0 0.0 0.0 0.0 0.0
   EMISFACT VOL2         HRDOW 0.0 0.0 0.0 0.0 0.0 0.0
** Sunday:
   EMISFACT VOL2         HRDOW 0.0 0.0 0.0 0.0 0.0 0.0
```

```
   EMISFACT VOL2         HRDOW 0.0 0.0 0.0 0.0 0.0 0.0
   EMISFACT VOL2         HRDOW 0.0 0.0 0.0 0.0 0.0 0.0
   EMISFACT VOL2         HRDOW 0.0 0.0 0.0 0.0 0.0 0.0
** WeekDays:
   EMISFACT VOL3         HRDOW 0.0 0.0 0.0 0.0 0.0 0.0
   EMISFACT VOL3         HRDOW 0.0 0.0 1.0 1.0 1.0 1.0
   EMISFACT VOL3         HRDOW 1.0 1.0 1.0 1.0 0.0 0.0
   EMISFACT VOL3         HRDOW 0.0 0.0 0.0 0.0 0.0 0.0
** Saturday:
   EMISFACT VOL3         HRDOW 0.0 0.0 0.0 0.0 0.0 0.0
   EMISFACT VOL3         HRDOW 0.0 0.0 0.0 0.0 0.0 0.0
   EMISFACT VOL3         HRDOW 0.0 0.0 0.0 0.0 0.0 0.0
   EMISFACT VOL3         HRDOW 0.0 0.0 0.0 0.0 0.0 0.0
** Sunday:
   EMISFACT VOL3         HRDOW 0.0 0.0 0.0 0.0 0.0 0.0
   EMISFACT VOL3         HRDOW 0.0 0.0 0.0 0.0 0.0 0.0
   EMISFACT VOL3         HRDOW 0.0 0.0 0.0 0.0 0.0 0.0
   EMISFACT VOL3         HRDOW 0.0 0.0 0.0 0.0 0.0 0.0
** WeekDays:
   EMISFACT VOL4         HRDOW 0.0 0.0 0.0 0.0 0.0 0.0
   EMISFACT VOL4         HRDOW 0.0 0.0 1.0 1.0 1.0 1.0
   EMISFACT VOL4         HRDOW 1.0 1.0 1.0 1.0 0.0 0.0
   EMISFACT VOL4         HRDOW 0.0 0.0 0.0 0.0 0.0 0.0
** Saturday:
   EMISFACT VOL4         HRDOW 0.0 0.0 0.0 0.0 0.0 0.0
   EMISFACT VOL4         HRDOW 0.0 0.0 0.0 0.0 0.0 0.0
   EMISFACT VOL4         HRDOW 0.0 0.0 0.0 0.0 0.0 0.0
   EMISFACT VOL4         HRDOW 0.0 0.0 0.0 0.0 0.0 0.0
** Sunday:
   EMISFACT VOL4         HRDOW 0.0 0.0 0.0 0.0 0.0 0.0
   EMISFACT VOL4         HRDOW 0.0 0.0 0.0 0.0 0.0 0.0
   EMISFACT VOL4         HRDOW 0.0 0.0 0.0 0.0 0.0 0.0
   EMISFACT VOL4         HRDOW 0.0 0.0 0.0 0.0 0.0 0.0
** WeekDays:
   EMISFACT VOL5         HRDOW 0.0 0.0 0.0 0.0 0.0 0.0
   EMISFACT VOL5         HRDOW 0.0 0.0 1.0 1.0 1.0 1.0
   EMISFACT VOL5         HRDOW 1.0 1.0 1.0 1.0 0.0 0.0
   EMISFACT VOL5         HRDOW 0.0 0.0 0.0 0.0 0.0 0.0
** Saturday:
   EMISFACT VOL5         HRDOW 0.0 0.0 0.0 0.0 0.0 0.0
   EMISFACT VOL5         HRDOW 0.0 0.0 0.0 0.0 0.0 0.0
   EMISFACT VOL5         HRDOW 0.0 0.0 0.0 0.0 0.0 0.0
   EMISFACT VOL5         HRDOW 0.0 0.0 0.0 0.0 0.0 0.0
** Sunday:
   EMISFACT VOL5         HRDOW 0.0 0.0 0.0 0.0 0.0 0.0
   EMISFACT VOL5         HRDOW 0.0 0.0 0.0 0.0 0.0 0.0
   EMISFACT VOL5         HRDOW 0.0 0.0 0.0 0.0 0.0 0.0
   EMISFACT VOL5         HRDOW 0.0 0.0 0.0 0.0 0.0 0.0
** WeekDays:
   EMISFACT VOL6         HRDOW 0.0 0.0 0.0 0.0 0.0 0.0
```

```
   EMISFACT VOL6         HRDOW 0.0 0.0 1.0 1.0 1.0 1.0
   EMISFACT VOL6         HRDOW 1.0 1.0 1.0 1.0 0.0 0.0
   EMISFACT VOL6         HRDOW 0.0 0.0 0.0 0.0 0.0 0.0
** Saturday:
   EMISFACT VOL6         HRDOW 0.0 0.0 0.0 0.0 0.0 0.0
   EMISFACT VOL6         HRDOW 0.0 0.0 0.0 0.0 0.0 0.0
   EMISFACT VOL6         HRDOW 0.0 0.0 0.0 0.0 0.0 0.0
   EMISFACT VOL6         HRDOW 0.0 0.0 0.0 0.0 0.0 0.0
** Sunday:
   EMISFACT VOL6         HRDOW 0.0 0.0 0.0 0.0 0.0 0.0
   EMISFACT VOL6         HRDOW 0.0 0.0 0.0 0.0 0.0 0.0
   EMISFACT VOL6         HRDOW 0.0 0.0 0.0 0.0 0.0 0.0
   EMISFACT VOL6         HRDOW 0.0 0.0 0.0 0.0 0.0 0.0
** WeekDays:
   EMISFACT VOL7         HRDOW 0.0 0.0 0.0 0.0 0.0 0.0
   EMISFACT VOL7         HRDOW 0.0 0.0 1.0 1.0 1.0 1.0
   EMISFACT VOL7         HRDOW 1.0 1.0 1.0 1.0 0.0 0.0
   EMISFACT VOL7         HRDOW 0.0 0.0 0.0 0.0 0.0 0.0
** Saturday:
   EMISFACT VOL7         HRDOW 0.0 0.0 0.0 0.0 0.0 0.0
   EMISFACT VOL7         HRDOW 0.0 0.0 0.0 0.0 0.0 0.0
   EMISFACT VOL7         HRDOW 0.0 0.0 0.0 0.0 0.0 0.0
   EMISFACT VOL7         HRDOW 0.0 0.0 0.0 0.0 0.0 0.0
** Sunday:
   EMISFACT VOL7         HRDOW 0.0 0.0 0.0 0.0 0.0 0.0
   EMISFACT VOL7         HRDOW 0.0 0.0 0.0 0.0 0.0 0.0
   EMISFACT VOL7         HRDOW 0.0 0.0 0.0 0.0 0.0 0.0
   EMISFACT VOL7         HRDOW 0.0 0.0 0.0 0.0 0.0 0.0
** WeekDays:
   EMISFACT VOL8         HRDOW 0.0 0.0 0.0 0.0 0.0 0.0
   EMISFACT VOL8         HRDOW 0.0 0.0 1.0 1.0 1.0 1.0
   EMISFACT VOL8         HRDOW 1.0 1.0 1.0 1.0 0.0 0.0
   EMISFACT VOL8         HRDOW 0.0 0.0 0.0 0.0 0.0 0.0
** Saturday:
   EMISFACT VOL8         HRDOW 0.0 0.0 0.0 0.0 0.0 0.0
   EMISFACT VOL8         HRDOW 0.0 0.0 0.0 0.0 0.0 0.0
   EMISFACT VOL8         HRDOW 0.0 0.0 0.0 0.0 0.0 0.0
   EMISFACT VOL8         HRDOW 0.0 0.0 0.0 0.0 0.0 0.0
** Sunday:
   EMISFACT VOL8         HRDOW 0.0 0.0 0.0 0.0 0.0 0.0
   EMISFACT VOL8         HRDOW 0.0 0.0 0.0 0.0 0.0 0.0
   EMISFACT VOL8         HRDOW 0.0 0.0 0.0 0.0 0.0 0.0
   EMISFACT VOL8         HRDOW 0.0 0.0 0.0 0.0 0.0 0.0
** WeekDays:
   EMISFACT VOL9         HRDOW 0.0 0.0 0.0 0.0 0.0 0.0
   EMISFACT VOL9         HRDOW 0.0 0.0 1.0 1.0 1.0 1.0
   EMISFACT VOL9         HRDOW 1.0 1.0 1.0 1.0 0.0 0.0
   EMISFACT VOL9         HRDOW 0.0 0.0 0.0 0.0 0.0 0.0
** Saturday:
   EMISFACT VOL9         HRDOW 0.0 0.0 0.0 0.0 0.0 0.0
```

```
   EMISFACT VOL9         HRDOW 0.0 0.0 0.0 0.0 0.0 0.0
   EMISFACT VOL9         HRDOW 0.0 0.0 0.0 0.0 0.0 0.0
   EMISFACT VOL9         HRDOW 0.0 0.0 0.0 0.0 0.0 0.0
** Sunday:
   EMISFACT VOL9         HRDOW 0.0 0.0 0.0 0.0 0.0 0.0
   EMISFACT VOL9         HRDOW 0.0 0.0 0.0 0.0 0.0 0.0
   EMISFACT VOL9         HRDOW 0.0 0.0 0.0 0.0 0.0 0.0
   EMISFACT VOL9         HRDOW 0.0 0.0 0.0 0.0 0.0 0.0
** WeekDays:
   EMISFACT VOL10        HRDOW 0.0 0.0 0.0 0.0 0.0 0.0
   EMISFACT VOL10        HRDOW 0.0 0.0 1.0 1.0 1.0 1.0
   EMISFACT VOL10        HRDOW 1.0 1.0 1.0 1.0 0.0 0.0
   EMISFACT VOL10        HRDOW 0.0 0.0 0.0 0.0 0.0 0.0
** Saturday:
   EMISFACT VOL10        HRDOW 0.0 0.0 0.0 0.0 0.0 0.0
   EMISFACT VOL10        HRDOW 0.0 0.0 0.0 0.0 0.0 0.0
   EMISFACT VOL10        HRDOW 0.0 0.0 0.0 0.0 0.0 0.0
   EMISFACT VOL10        HRDOW 0.0 0.0 0.0 0.0 0.0 0.0
** Sunday:
   EMISFACT VOL10        HRDOW 0.0 0.0 0.0 0.0 0.0 0.0
   EMISFACT VOL10        HRDOW 0.0 0.0 0.0 0.0 0.0 0.0
   EMISFACT VOL10        HRDOW 0.0 0.0 0.0 0.0 0.0 0.0
   EMISFACT VOL10        HRDOW 0.0 0.0 0.0 0.0 0.0 0.0
** WeekDays:
   EMISFACT VOL11        HRDOW 0.0 0.0 0.0 0.0 0.0 0.0
   EMISFACT VOL11        HRDOW 0.0 0.0 1.0 1.0 1.0 1.0
   EMISFACT VOL11        HRDOW 1.0 1.0 1.0 1.0 0.0 0.0
   EMISFACT VOL11        HRDOW 0.0 0.0 0.0 0.0 0.0 0.0
** Saturday:
   EMISFACT VOL11        HRDOW 0.0 0.0 0.0 0.0 0.0 0.0
   EMISFACT VOL11        HRDOW 0.0 0.0 0.0 0.0 0.0 0.0
   EMISFACT VOL11        HRDOW 0.0 0.0 0.0 0.0 0.0 0.0
   EMISFACT VOL11        HRDOW 0.0 0.0 0.0 0.0 0.0 0.0
** Sunday:
   EMISFACT VOL11        HRDOW 0.0 0.0 0.0 0.0 0.0 0.0
   EMISFACT VOL11        HRDOW 0.0 0.0 0.0 0.0 0.0 0.0
   EMISFACT VOL11        HRDOW 0.0 0.0 0.0 0.0 0.0 0.0
   EMISFACT VOL11        HRDOW 0.0 0.0 0.0 0.0 0.0 0.0
** WeekDays:
   EMISFACT VOL12        HRDOW 0.0 0.0 0.0 0.0 0.0 0.0
   EMISFACT VOL12        HRDOW 0.0 0.0 1.0 1.0 1.0 1.0
   EMISFACT VOL12        HRDOW 1.0 1.0 1.0 1.0 0.0 0.0
   EMISFACT VOL12        HRDOW 0.0 0.0 0.0 0.0 0.0 0.0
** Saturday:
   EMISFACT VOL12        HRDOW 0.0 0.0 0.0 0.0 0.0 0.0
   EMISFACT VOL12        HRDOW 0.0 0.0 0.0 0.0 0.0 0.0
   EMISFACT VOL12        HRDOW 0.0 0.0 0.0 0.0 0.0 0.0
   EMISFACT VOL12        HRDOW 0.0 0.0 0.0 0.0 0.0 0.0
** Sunday:
   EMISFACT VOL12        HRDOW 0.0 0.0 0.0 0.0 0.0 0.0
```

```
   EMISFACT VOL12        HRDOW 0.0 0.0 0.0 0.0 0.0 0.0
   EMISFACT VOL12        HRDOW 0.0 0.0 0.0 0.0 0.0 0.0
   EMISFACT VOL12        HRDOW 0.0 0.0 0.0 0.0 0.0 0.0
** WeekDays:
   EMISFACT VOL13        HRDOW 0.0 0.0 0.0 0.0 0.0 0.0
   EMISFACT VOL13        HRDOW 0.0 0.0 1.0 1.0 1.0 1.0
   EMISFACT VOL13        HRDOW 1.0 1.0 1.0 1.0 0.0 0.0
   EMISFACT VOL13        HRDOW 0.0 0.0 0.0 0.0 0.0 0.0
** Saturday:
   EMISFACT VOL13        HRDOW 0.0 0.0 0.0 0.0 0.0 0.0
   EMISFACT VOL13        HRDOW 0.0 0.0 0.0 0.0 0.0 0.0
   EMISFACT VOL13        HRDOW 0.0 0.0 0.0 0.0 0.0 0.0
   EMISFACT VOL13        HRDOW 0.0 0.0 0.0 0.0 0.0 0.0
** Sunday:
   EMISFACT VOL13        HRDOW 0.0 0.0 0.0 0.0 0.0 0.0
   EMISFACT VOL13        HRDOW 0.0 0.0 0.0 0.0 0.0 0.0
   EMISFACT VOL13        HRDOW 0.0 0.0 0.0 0.0 0.0 0.0
   EMISFACT VOL13        HRDOW 0.0 0.0 0.0 0.0 0.0 0.0
** WeekDays:
   EMISFACT VOL14        HRDOW 0.0 0.0 0.0 0.0 0.0 0.0
   EMISFACT VOL14        HRDOW 0.0 0.0 1.0 1.0 1.0 1.0
   EMISFACT VOL14        HRDOW 1.0 1.0 1.0 1.0 0.0 0.0
   EMISFACT VOL14        HRDOW 0.0 0.0 0.0 0.0 0.0 0.0
** Saturday:
   EMISFACT VOL14        HRDOW 0.0 0.0 0.0 0.0 0.0 0.0
   EMISFACT VOL14        HRDOW 0.0 0.0 0.0 0.0 0.0 0.0
   EMISFACT VOL14        HRDOW 0.0 0.0 0.0 0.0 0.0 0.0
   EMISFACT VOL14        HRDOW 0.0 0.0 0.0 0.0 0.0 0.0
** Sunday:
   EMISFACT VOL14        HRDOW 0.0 0.0 0.0 0.0 0.0 0.0
   EMISFACT VOL14        HRDOW 0.0 0.0 0.0 0.0 0.0 0.0
   EMISFACT VOL14        HRDOW 0.0 0.0 0.0 0.0 0.0 0.0
   EMISFACT VOL14        HRDOW 0.0 0.0 0.0 0.0 0.0 0.0
** WeekDays:
   EMISFACT VOL15        HRDOW 0.0 0.0 0.0 0.0 0.0 0.0
   EMISFACT VOL15        HRDOW 0.0 0.0 1.0 1.0 1.0 1.0
   EMISFACT VOL15        HRDOW 1.0 1.0 1.0 1.0 0.0 0.0
   EMISFACT VOL15        HRDOW 0.0 0.0 0.0 0.0 0.0 0.0
** Saturday:
   EMISFACT VOL15        HRDOW 0.0 0.0 0.0 0.0 0.0 0.0
   EMISFACT VOL15        HRDOW 0.0 0.0 0.0 0.0 0.0 0.0
   EMISFACT VOL15        HRDOW 0.0 0.0 0.0 0.0 0.0 0.0
   EMISFACT VOL15        HRDOW 0.0 0.0 0.0 0.0 0.0 0.0
** Sunday:
   EMISFACT VOL15        HRDOW 0.0 0.0 0.0 0.0 0.0 0.0
   EMISFACT VOL15        HRDOW 0.0 0.0 0.0 0.0 0.0 0.0
   EMISFACT VOL15        HRDOW 0.0 0.0 0.0 0.0 0.0 0.0
   EMISFACT VOL15        HRDOW 0.0 0.0 0.0 0.0 0.0 0.0
** WeekDays:
   EMISFACT VOL16        HRDOW 0.0 0.0 0.0 0.0 0.0 0.0
```

```
   EMISFACT VOL16        HRDOW 0.0 0.0 1.0 1.0 1.0 1.0
   EMISFACT VOL16        HRDOW 1.0 1.0 1.0 1.0 0.0 0.0
   EMISFACT VOL16        HRDOW 0.0 0.0 0.0 0.0 0.0 0.0
** Saturday:
   EMISFACT VOL16        HRDOW 0.0 0.0 0.0 0.0 0.0 0.0
   EMISFACT VOL16        HRDOW 0.0 0.0 0.0 0.0 0.0 0.0
   EMISFACT VOL16        HRDOW 0.0 0.0 0.0 0.0 0.0 0.0
   EMISFACT VOL16        HRDOW 0.0 0.0 0.0 0.0 0.0 0.0
** Sunday:
   EMISFACT VOL16        HRDOW 0.0 0.0 0.0 0.0 0.0 0.0
   EMISFACT VOL16        HRDOW 0.0 0.0 0.0 0.0 0.0 0.0
   EMISFACT VOL16        HRDOW 0.0 0.0 0.0 0.0 0.0 0.0
   EMISFACT VOL16        HRDOW 0.0 0.0 0.0 0.0 0.0 0.0
** WeekDays:
   EMISFACT VOL17        HRDOW 0.0 0.0 0.0 0.0 0.0 0.0
   EMISFACT VOL17        HRDOW 0.0 0.0 1.0 1.0 1.0 1.0
   EMISFACT VOL17        HRDOW 1.0 1.0 1.0 1.0 0.0 0.0
   EMISFACT VOL17        HRDOW 0.0 0.0 0.0 0.0 0.0 0.0
** Saturday:
   EMISFACT VOL17        HRDOW 0.0 0.0 0.0 0.0 0.0 0.0
   EMISFACT VOL17        HRDOW 0.0 0.0 0.0 0.0 0.0 0.0
   EMISFACT VOL17        HRDOW 0.0 0.0 0.0 0.0 0.0 0.0
   EMISFACT VOL17        HRDOW 0.0 0.0 0.0 0.0 0.0 0.0
** Sunday:
   EMISFACT VOL17        HRDOW 0.0 0.0 0.0 0.0 0.0 0.0
   EMISFACT VOL17        HRDOW 0.0 0.0 0.0 0.0 0.0 0.0
   EMISFACT VOL17        HRDOW 0.0 0.0 0.0 0.0 0.0 0.0
   EMISFACT VOL17        HRDOW 0.0 0.0 0.0 0.0 0.0 0.0
** WeekDays:
   EMISFACT VOL18        HRDOW 0.0 0.0 0.0 0.0 0.0 0.0
   EMISFACT VOL18        HRDOW 0.0 0.0 1.0 1.0 1.0 1.0
   EMISFACT VOL18        HRDOW 1.0 1.0 1.0 1.0 0.0 0.0
   EMISFACT VOL18        HRDOW 0.0 0.0 0.0 0.0 0.0 0.0
** Saturday:
   EMISFACT VOL18        HRDOW 0.0 0.0 0.0 0.0 0.0 0.0
   EMISFACT VOL18        HRDOW 0.0 0.0 0.0 0.0 0.0 0.0
   EMISFACT VOL18        HRDOW 0.0 0.0 0.0 0.0 0.0 0.0
   EMISFACT VOL18        HRDOW 0.0 0.0 0.0 0.0 0.0 0.0
** Sunday:
   EMISFACT VOL18        HRDOW 0.0 0.0 0.0 0.0 0.0 0.0
   EMISFACT VOL18        HRDOW 0.0 0.0 0.0 0.0 0.0 0.0
   EMISFACT VOL18        HRDOW 0.0 0.0 0.0 0.0 0.0 0.0
   EMISFACT VOL18        HRDOW 0.0 0.0 0.0 0.0 0.0 0.0
** WeekDays:
   EMISFACT VOL19        HRDOW 0.0 0.0 0.0 0.0 0.0 0.0
   EMISFACT VOL19        HRDOW 0.0 0.0 1.0 1.0 1.0 1.0
   EMISFACT VOL19        HRDOW 1.0 1.0 1.0 1.0 0.0 0.0
   EMISFACT VOL19        HRDOW 0.0 0.0 0.0 0.0 0.0 0.0
** Saturday:
   EMISFACT VOL19        HRDOW 0.0 0.0 0.0 0.0 0.0 0.0
```

```
   EMISFACT VOL19        HRDOW 0.0 0.0 0.0 0.0 0.0 0.0
   EMISFACT VOL19        HRDOW 0.0 0.0 0.0 0.0 0.0 0.0
   EMISFACT VOL19        HRDOW 0.0 0.0 0.0 0.0 0.0 0.0
** Sunday:
   EMISFACT VOL19        HRDOW 0.0 0.0 0.0 0.0 0.0 0.0
   EMISFACT VOL19        HRDOW 0.0 0.0 0.0 0.0 0.0 0.0
   EMISFACT VOL19        HRDOW 0.0 0.0 0.0 0.0 0.0 0.0
   EMISFACT VOL19        HRDOW 0.0 0.0 0.0 0.0 0.0 0.0
** WeekDays:
   EMISFACT VOL20        HRDOW 0.0 0.0 0.0 0.0 0.0 0.0
   EMISFACT VOL20        HRDOW 0.0 0.0 1.0 1.0 1.0 1.0
   EMISFACT VOL20        HRDOW 1.0 1.0 1.0 1.0 0.0 0.0
   EMISFACT VOL20        HRDOW 0.0 0.0 0.0 0.0 0.0 0.0
** Saturday:
   EMISFACT VOL20        HRDOW 0.0 0.0 0.0 0.0 0.0 0.0
   EMISFACT VOL20        HRDOW 0.0 0.0 0.0 0.0 0.0 0.0
   EMISFACT VOL20        HRDOW 0.0 0.0 0.0 0.0 0.0 0.0
   EMISFACT VOL20        HRDOW 0.0 0.0 0.0 0.0 0.0 0.0
** Sunday:
   EMISFACT VOL20        HRDOW 0.0 0.0 0.0 0.0 0.0 0.0
   EMISFACT VOL20        HRDOW 0.0 0.0 0.0 0.0 0.0 0.0
   EMISFACT VOL20        HRDOW 0.0 0.0 0.0 0.0 0.0 0.0
   EMISFACT VOL20        HRDOW 0.0 0.0 0.0 0.0 0.0 0.0
** WeekDays:
   EMISFACT VOL21        HRDOW 0.0 0.0 0.0 0.0 0.0 0.0
   EMISFACT VOL21        HRDOW 0.0 0.0 1.0 1.0 1.0 1.0
   EMISFACT VOL21        HRDOW 1.0 1.0 1.0 1.0 0.0 0.0
   EMISFACT VOL21        HRDOW 0.0 0.0 0.0 0.0 0.0 0.0
** Saturday:
   EMISFACT VOL21        HRDOW 0.0 0.0 0.0 0.0 0.0 0.0
   EMISFACT VOL21        HRDOW 0.0 0.0 0.0 0.0 0.0 0.0
   EMISFACT VOL21        HRDOW 0.0 0.0 0.0 0.0 0.0 0.0
   EMISFACT VOL21        HRDOW 0.0 0.0 0.0 0.0 0.0 0.0
** Sunday:
   EMISFACT VOL21        HRDOW 0.0 0.0 0.0 0.0 0.0 0.0
   EMISFACT VOL21        HRDOW 0.0 0.0 0.0 0.0 0.0 0.0
   EMISFACT VOL21        HRDOW 0.0 0.0 0.0 0.0 0.0 0.0
   EMISFACT VOL21        HRDOW 0.0 0.0 0.0 0.0 0.0 0.0
** WeekDays:
   EMISFACT VOL22        HRDOW 0.0 0.0 0.0 0.0 0.0 0.0
   EMISFACT VOL22        HRDOW 0.0 0.0 1.0 1.0 1.0 1.0
   EMISFACT VOL22        HRDOW 1.0 1.0 1.0 1.0 0.0 0.0
   EMISFACT VOL22        HRDOW 0.0 0.0 0.0 0.0 0.0 0.0
** Saturday:
   EMISFACT VOL22        HRDOW 0.0 0.0 0.0 0.0 0.0 0.0
   EMISFACT VOL22        HRDOW 0.0 0.0 0.0 0.0 0.0 0.0
   EMISFACT VOL22        HRDOW 0.0 0.0 0.0 0.0 0.0 0.0
   EMISFACT VOL22        HRDOW 0.0 0.0 0.0 0.0 0.0 0.0
** Sunday:
   EMISFACT VOL22        HRDOW 0.0 0.0 0.0 0.0 0.0 0.0
```

```
   EMISFACT VOL22        HRDOW 0.0 0.0 0.0 0.0 0.0 0.0
   EMISFACT VOL22        HRDOW 0.0 0.0 0.0 0.0 0.0 0.0
   EMISFACT VOL22        HRDOW 0.0 0.0 0.0 0.0 0.0 0.0
** WeekDays:
   EMISFACT VOL23        HRDOW 0.0 0.0 0.0 0.0 0.0 0.0
   EMISFACT VOL23        HRDOW 0.0 0.0 1.0 1.0 1.0 1.0
   EMISFACT VOL23        HRDOW 1.0 1.0 1.0 1.0 0.0 0.0
   EMISFACT VOL23        HRDOW 0.0 0.0 0.0 0.0 0.0 0.0
** Saturday:
   EMISFACT VOL23        HRDOW 0.0 0.0 0.0 0.0 0.0 0.0
   EMISFACT VOL23        HRDOW 0.0 0.0 0.0 0.0 0.0 0.0
   EMISFACT VOL23        HRDOW 0.0 0.0 0.0 0.0 0.0 0.0
   EMISFACT VOL23        HRDOW 0.0 0.0 0.0 0.0 0.0 0.0
** Sunday:
   EMISFACT VOL23        HRDOW 0.0 0.0 0.0 0.0 0.0 0.0
   EMISFACT VOL23        HRDOW 0.0 0.0 0.0 0.0 0.0 0.0
   EMISFACT VOL23        HRDOW 0.0 0.0 0.0 0.0 0.0 0.0
   EMISFACT VOL23        HRDOW 0.0 0.0 0.0 0.0 0.0 0.0
** WeekDays:
   EMISFACT VOL24        HRDOW 0.0 0.0 0.0 0.0 0.0 0.0
   EMISFACT VOL24        HRDOW 0.0 0.0 1.0 1.0 1.0 1.0
   EMISFACT VOL24        HRDOW 1.0 1.0 1.0 1.0 0.0 0.0
   EMISFACT VOL24        HRDOW 0.0 0.0 0.0 0.0 0.0 0.0
** Saturday:
   EMISFACT VOL24        HRDOW 0.0 0.0 0.0 0.0 0.0 0.0
   EMISFACT VOL24        HRDOW 0.0 0.0 0.0 0.0 0.0 0.0
   EMISFACT VOL24        HRDOW 0.0 0.0 0.0 0.0 0.0 0.0
   EMISFACT VOL24        HRDOW 0.0 0.0 0.0 0.0 0.0 0.0
** Sunday:
   EMISFACT VOL24        HRDOW 0.0 0.0 0.0 0.0 0.0 0.0
   EMISFACT VOL24        HRDOW 0.0 0.0 0.0 0.0 0.0 0.0
   EMISFACT VOL24        HRDOW 0.0 0.0 0.0 0.0 0.0 0.0
   EMISFACT VOL24        HRDOW 0.0 0.0 0.0 0.0 0.0 0.0
** WeekDays:
   EMISFACT VOL25        HRDOW 0.0 0.0 0.0 0.0 0.0 0.0
   EMISFACT VOL25        HRDOW 0.0 0.0 1.0 1.0 1.0 1.0
   EMISFACT VOL25        HRDOW 1.0 1.0 1.0 1.0 0.0 0.0
   EMISFACT VOL25        HRDOW 0.0 0.0 0.0 0.0 0.0 0.0
** Saturday:
   EMISFACT VOL25        HRDOW 0.0 0.0 0.0 0.0 0.0 0.0
   EMISFACT VOL25        HRDOW 0.0 0.0 0.0 0.0 0.0 0.0
   EMISFACT VOL25        HRDOW 0.0 0.0 0.0 0.0 0.0 0.0
   EMISFACT VOL25        HRDOW 0.0 0.0 0.0 0.0 0.0 0.0
** Sunday:
   EMISFACT VOL25        HRDOW 0.0 0.0 0.0 0.0 0.0 0.0
   EMISFACT VOL25        HRDOW 0.0 0.0 0.0 0.0 0.0 0.0
   EMISFACT VOL25        HRDOW 0.0 0.0 0.0 0.0 0.0 0.0
   EMISFACT VOL25        HRDOW 0.0 0.0 0.0 0.0 0.0 0.0
** WeekDays:
   EMISFACT VOL26        HRDOW 0.0 0.0 0.0 0.0 0.0 0.0
```

```
   EMISFACT VOL26        HRDOW 0.0 0.0 1.0 1.0 1.0 1.0
   EMISFACT VOL26        HRDOW 1.0 1.0 1.0 1.0 0.0 0.0
   EMISFACT VOL26        HRDOW 0.0 0.0 0.0 0.0 0.0 0.0
** Saturday:
   EMISFACT VOL26        HRDOW 0.0 0.0 0.0 0.0 0.0 0.0
   EMISFACT VOL26        HRDOW 0.0 0.0 0.0 0.0 0.0 0.0
   EMISFACT VOL26        HRDOW 0.0 0.0 0.0 0.0 0.0 0.0
   EMISFACT VOL26        HRDOW 0.0 0.0 0.0 0.0 0.0 0.0
** Sunday:
   EMISFACT VOL26        HRDOW 0.0 0.0 0.0 0.0 0.0 0.0
   EMISFACT VOL26        HRDOW 0.0 0.0 0.0 0.0 0.0 0.0
   EMISFACT VOL26        HRDOW 0.0 0.0 0.0 0.0 0.0 0.0
   EMISFACT VOL26        HRDOW 0.0 0.0 0.0 0.0 0.0 0.0
** WeekDays:
   EMISFACT VOL27        HRDOW 0.0 0.0 0.0 0.0 0.0 0.0
   EMISFACT VOL27        HRDOW 0.0 0.0 1.0 1.0 1.0 1.0
   EMISFACT VOL27        HRDOW 1.0 1.0 1.0 1.0 0.0 0.0
   EMISFACT VOL27        HRDOW 0.0 0.0 0.0 0.0 0.0 0.0
** Saturday:
   EMISFACT VOL27        HRDOW 0.0 0.0 0.0 0.0 0.0 0.0
   EMISFACT VOL27        HRDOW 0.0 0.0 0.0 0.0 0.0 0.0
   EMISFACT VOL27        HRDOW 0.0 0.0 0.0 0.0 0.0 0.0
   EMISFACT VOL27        HRDOW 0.0 0.0 0.0 0.0 0.0 0.0
** Sunday:
   EMISFACT VOL27        HRDOW 0.0 0.0 0.0 0.0 0.0 0.0
   EMISFACT VOL27        HRDOW 0.0 0.0 0.0 0.0 0.0 0.0
   EMISFACT VOL27        HRDOW 0.0 0.0 0.0 0.0 0.0 0.0
   EMISFACT VOL27        HRDOW 0.0 0.0 0.0 0.0 0.0 0.0
** WeekDays:
   EMISFACT VOL28        HRDOW 0.0 0.0 0.0 0.0 0.0 0.0
   EMISFACT VOL28        HRDOW 0.0 0.0 1.0 1.0 1.0 1.0
   EMISFACT VOL28        HRDOW 1.0 1.0 1.0 1.0 0.0 0.0
   EMISFACT VOL28        HRDOW 0.0 0.0 0.0 0.0 0.0 0.0
** Saturday:
   EMISFACT VOL28        HRDOW 0.0 0.0 0.0 0.0 0.0 0.0
   EMISFACT VOL28        HRDOW 0.0 0.0 0.0 0.0 0.0 0.0
   EMISFACT VOL28        HRDOW 0.0 0.0 0.0 0.0 0.0 0.0
   EMISFACT VOL28        HRDOW 0.0 0.0 0.0 0.0 0.0 0.0
** Sunday:
   EMISFACT VOL28        HRDOW 0.0 0.0 0.0 0.0 0.0 0.0
   EMISFACT VOL28        HRDOW 0.0 0.0 0.0 0.0 0.0 0.0
   EMISFACT VOL28        HRDOW 0.0 0.0 0.0 0.0 0.0 0.0
   EMISFACT VOL28        HRDOW 0.0 0.0 0.0 0.0 0.0 0.0
** WeekDays:
   EMISFACT VOL29        HRDOW 0.0 0.0 0.0 0.0 0.0 0.0
   EMISFACT VOL29        HRDOW 0.0 0.0 1.0 1.0 1.0 1.0
   EMISFACT VOL29        HRDOW 1.0 1.0 1.0 1.0 0.0 0.0
   EMISFACT VOL29        HRDOW 0.0 0.0 0.0 0.0 0.0 0.0
** Saturday:
   EMISFACT VOL29        HRDOW 0.0 0.0 0.0 0.0 0.0 0.0
```

```
   EMISFACT VOL29        HRDOW 0.0 0.0 0.0 0.0 0.0 0.0
   EMISFACT VOL29        HRDOW 0.0 0.0 0.0 0.0 0.0 0.0
   EMISFACT VOL29        HRDOW 0.0 0.0 0.0 0.0 0.0 0.0
** Sunday:
   EMISFACT VOL29        HRDOW 0.0 0.0 0.0 0.0 0.0 0.0
   EMISFACT VOL29        HRDOW 0.0 0.0 0.0 0.0 0.0 0.0
   EMISFACT VOL29        HRDOW 0.0 0.0 0.0 0.0 0.0 0.0
   EMISFACT VOL29        HRDOW 0.0 0.0 0.0 0.0 0.0 0.0
** WeekDays:
   EMISFACT VOL30        HRDOW 0.0 0.0 0.0 0.0 0.0 0.0
   EMISFACT VOL30        HRDOW 0.0 0.0 1.0 1.0 1.0 1.0
   EMISFACT VOL30        HRDOW 1.0 1.0 1.0 1.0 0.0 0.0
   EMISFACT VOL30        HRDOW 0.0 0.0 0.0 0.0 0.0 0.0
** Saturday:
   EMISFACT VOL30        HRDOW 0.0 0.0 0.0 0.0 0.0 0.0
   EMISFACT VOL30        HRDOW 0.0 0.0 0.0 0.0 0.0 0.0
   EMISFACT VOL30        HRDOW 0.0 0.0 0.0 0.0 0.0 0.0
   EMISFACT VOL30        HRDOW 0.0 0.0 0.0 0.0 0.0 0.0
** Sunday:
   EMISFACT VOL30        HRDOW 0.0 0.0 0.0 0.0 0.0 0.0
   EMISFACT VOL30        HRDOW 0.0 0.0 0.0 0.0 0.0 0.0
   EMISFACT VOL30        HRDOW 0.0 0.0 0.0 0.0 0.0 0.0
   EMISFACT VOL30        HRDOW 0.0 0.0 0.0 0.0 0.0 0.0
** WeekDays:
   EMISFACT VOL31        HRDOW 0.0 0.0 0.0 0.0 0.0 0.0
   EMISFACT VOL31        HRDOW 0.0 0.0 1.0 1.0 1.0 1.0
   EMISFACT VOL31        HRDOW 1.0 1.0 1.0 1.0 0.0 0.0
   EMISFACT VOL31        HRDOW 0.0 0.0 0.0 0.0 0.0 0.0
** Saturday:
   EMISFACT VOL31        HRDOW 0.0 0.0 0.0 0.0 0.0 0.0
   EMISFACT VOL31        HRDOW 0.0 0.0 0.0 0.0 0.0 0.0
   EMISFACT VOL31        HRDOW 0.0 0.0 0.0 0.0 0.0 0.0
   EMISFACT VOL31        HRDOW 0.0 0.0 0.0 0.0 0.0 0.0
** Sunday:
   EMISFACT VOL31        HRDOW 0.0 0.0 0.0 0.0 0.0 0.0
   EMISFACT VOL31        HRDOW 0.0 0.0 0.0 0.0 0.0 0.0
   EMISFACT VOL31        HRDOW 0.0 0.0 0.0 0.0 0.0 0.0
   EMISFACT VOL31        HRDOW 0.0 0.0 0.0 0.0 0.0 0.0
** WeekDays:
   EMISFACT VOL32        HRDOW 0.0 0.0 0.0 0.0 0.0 0.0
   EMISFACT VOL32        HRDOW 0.0 0.0 1.0 1.0 1.0 1.0
   EMISFACT VOL32        HRDOW 1.0 1.0 1.0 1.0 0.0 0.0
   EMISFACT VOL32        HRDOW 0.0 0.0 0.0 0.0 0.0 0.0
** Saturday:
   EMISFACT VOL32        HRDOW 0.0 0.0 0.0 0.0 0.0 0.0
   EMISFACT VOL32        HRDOW 0.0 0.0 0.0 0.0 0.0 0.0
   EMISFACT VOL32        HRDOW 0.0 0.0 0.0 0.0 0.0 0.0
   EMISFACT VOL32        HRDOW 0.0 0.0 0.0 0.0 0.0 0.0
** Sunday:
   EMISFACT VOL32        HRDOW 0.0 0.0 0.0 0.0 0.0 0.0
```

```
   EMISFACT VOL32        HRDOW 0.0 0.0 0.0 0.0 0.0 0.0
   EMISFACT VOL32        HRDOW 0.0 0.0 0.0 0.0 0.0 0.0
   EMISFACT VOL32        HRDOW 0.0 0.0 0.0 0.0 0.0 0.0
** WeekDays:
   EMISFACT VOL33        HRDOW 0.0 0.0 0.0 0.0 0.0 0.0
   EMISFACT VOL33        HRDOW 0.0 0.0 1.0 1.0 1.0 1.0
   EMISFACT VOL33        HRDOW 1.0 1.0 1.0 1.0 0.0 0.0
   EMISFACT VOL33        HRDOW 0.0 0.0 0.0 0.0 0.0 0.0
** Saturday:
   EMISFACT VOL33        HRDOW 0.0 0.0 0.0 0.0 0.0 0.0
   EMISFACT VOL33        HRDOW 0.0 0.0 0.0 0.0 0.0 0.0
   EMISFACT VOL33        HRDOW 0.0 0.0 0.0 0.0 0.0 0.0
   EMISFACT VOL33        HRDOW 0.0 0.0 0.0 0.0 0.0 0.0
** Sunday:
   EMISFACT VOL33        HRDOW 0.0 0.0 0.0 0.0 0.0 0.0
   EMISFACT VOL33        HRDOW 0.0 0.0 0.0 0.0 0.0 0.0
   EMISFACT VOL33        HRDOW 0.0 0.0 0.0 0.0 0.0 0.0
   EMISFACT VOL33        HRDOW 0.0 0.0 0.0 0.0 0.0 0.0
   SRCGROUP ALL
SO FINISHED
**
**********************************
** AERMOD Receptor Pathway
**********************************
**
**
RE STARTING
   INCLUDED "Cons LST NOX Mitigated.rou"
RE FINISHED
**
**********************************
** AERMOD Meteorology Pathway
**********************************
**
**
ME STARTING
   SURFFILE PERI_V9_ADJU\PERI_v9.SFC
   PROFFILE PERI_V9_ADJU\PERI_v9.PFL
   SURFDATA 3171 2010
   UAIRDATA 3190 2010
   SITEDATA 99999 2010
   PROFBASE 442.0 METERS
ME FINISHED
**
**********************************
** AERMOD Output Pathway
**********************************
**
**
OU STARTING
```

```
   RECTABLE ALLAVE 1ST
   RECTABLE 1 1ST
** Auto-Generated Plotfiles
   PLOTFILE 1 ALL 1ST "CONS LST NOX MITIGATED.AD\01H1GALL.PLT" 31
   SUMMFILE "Cons LST NOX Mitigated.sum"
OU FINISHED


  *** Message Summary For AERMOD Model Setup ***

  --------- Summary of Total Messages --------

 A Total of            0 Fatal Error Message(s)
 A Total of            2 Warning Message(s)
 A Total of            0 Informational Message(s)


    ******** FATAL ERROR MESSAGES ********
               ***  NONE  ***


    ********   WARNING MESSAGES   ********
 ME W186     610       MEOPEN: THRESH_1MIN 1-min ASOS wind speed threshold used
      0.50
 ME W187     610       MEOPEN: ADJ_U* Option for Stable Low Winds used in AERMET


 ***********************************
 *** SETUP Finishes Successfully ***
 ***********************************

 *** AERMOD - VERSION 23132  ***   ***
C:\Users\adadabhoy\Desktop\AERMOD\16056-Keller Crossing Construction ***
11/05/24
 *** AERMET - VERSION  16216 ***   ***
                         ***        10:55:13

                                    PAGE   1
 *** MODELOPTs:    RegDFAULT  CONC  ELEV  FLGPOL  URBAN  ADJ_U*

                                              ***     MODEL SETUP OPTIONS SUMMARY
  ***
 - - - - - - - - - - - - - - - - - - - - - - - - - - - - - - - - - - - - - - - -
- - - - - - - - - - - - - - - - - - - - - - -

 ** Model Options Selected:
      * Model Uses Regulatory DEFAULT Options
      * Model Is Setup For Calculation of Average CONCentration Values.
      * NO GAS DEPOSITION Data Provided.
      * NO PARTICLE DEPOSITION Data Provided.
```

```
      * Model Uses NO DRY DEPLETION. DDPLETE  =  F
      * Model Uses NO WET DEPLETION. WETDPLT  =  F
      * Stack-tip Downwash.
      * Model Accounts for ELEVated Terrain Effects.
      * Use Calms Processing Routine.
      * Use Missing Data Processing Routine.
      * No Exponential Decay.
      * Model Uses URBAN Dispersion Algorithm for the SBL for    32 Source(s),
        for Total of    1 Urban Area(s):
   Urban Population =   2189641.0 ;  Urban Roughness Length =  1.000 m
      * Urban Roughness Length of 1.0 Meter Used.
      * ADJ_U*   - Use ADJ_U* option for SBL in AERMET
      * CCVR_Sub - Meteorological data includes CCVR substitutions
      * TEMP_Sub - Meteorological data includes TEMP substitutions
      * Model Accepts FLAGPOLE Receptor . Heights.
      * The User Specified a Pollutant Type of: NOX

 **Model Calculates  1 Short Term Average(s) of:   1-HR

 **This Run Includes:     32 Source(s);       1 Source Group(s); and      78
Receptor(s)

                with:      0 POINT(s), including
                           0 POINTCAP(s) and      0 POINTHOR(s)
                 and:     32 VOLUME source(s)
                 and:      0 AREA type source(s)
                 and:      0 LINE source(s)
                 and:      0 RLINE/RLINEXT source(s)
                 and:      0 OPENPIT source(s)
                 and:      0 BUOYANT LINE source(s) with a total of     0 line(s)
                 and:      0 SWPOINT source(s)


 **Model Set To Continue RUNning After the Setup Testing.

 **The AERMET Input Meteorological Data Version Date:  16216

 **Output Options Selected:
          Model Outputs Tables of Highest Short Term Values by Receptor (RECTABLE
Keyword)
          Model Outputs External File(s) of High Values for Plotting (PLOTFILE
Keyword)
          Model Outputs Separate Summary File of High Ranked Values (SUMMFILE
Keyword)

 **NOTE:  The Following Flags May Appear Following CONC Values:  c for Calm Hours
                                                                 m for Missing
Hours
                                                                 b for Both Calm
and Missing Hours
```

```
 **Misc. Inputs:  Base Elev. for Pot. Temp. Profile (m MSL) =   442.00 ;  Decay
Coef. =    0.000     ;  Rot. Angle =     0.0
                  Emission Units = GRAMS/SEC                              ;
Emission Rate Unit Factor =   0.10000E+07
                  Output Units   = MICROGRAMS/M**3

 **Approximate Storage Requirements of Model =      3.5 MB of RAM.

 **Input Runstream File:          aermod.inp

 **Output Print File:             aermod.out


 **Detailed Error/Message File:   Cons LST NOX Mitigated.err

 **File for Summary of Results:   Cons LST NOX Mitigated.sum

↟ *** AERMOD - VERSION 23132  ***   ***
C:\Users\adadabhoy\Desktop\AERMOD\16056-Keller Crossing Construction ***
11/05/24
 *** AERMET - VERSION  16216 ***   ***
                       ***        10:55:13

                                  PAGE   2
 *** MODELOPTs:    RegDFAULT  CONC  ELEV  FLGPOL  URBAN  ADJ_U*


                                                  *** VOLUME SOURCE DATA ***

               NUMBER EMISSION RATE                    BASE    RELEASE    INIT.
INIT.   URBAN  EMISSION RATE   AIRCRAFT
   SOURCE       PART.  (GRAMS/SEC)     X        Y      ELEV.   HEIGHT      SY
SZ     SOURCE  SCALAR VARY
     ID         CATS.               (METERS) (METERS) (METERS) (METERS) (METERS)
(METERS)             BY
 - - - - - - - - - - - - - - - - - - - - - - - - - - - - - - - - - - - - - - - - -
- - - - - - - - - - - - - - - - - - - -

 VOL2             0   0.26460E-01  491245.5 3720910.3   437.1     5.00    41.11
1.40     YES   HRDOW            NO
 VOL3             0   0.26460E-01  491281.6 3720991.2   438.8     5.00    41.11
1.40     YES   HRDOW            NO
 VOL4             0   0.26460E-01  491317.8 3721040.4   438.1     5.00    41.11
1.40     YES   HRDOW            NO
 VOL5             0   0.26460E-01  491385.9 3721095.5   437.0     5.00    41.11
1.40     YES   HRDOW            NO
 VOL6             0   0.26460E-01  491419.2 3721186.8   439.1     5.00    41.11
1.40     YES   HRDOW            NO
 VOL7             0   0.26460E-01  491471.4 3721244.7   444.9     5.00    41.11
```

```
1.40     YES   HRDOW            NO
 VOL8             0   0.26460E-01  491513.4 3721307.1   453.6     5.00    41.11
1.40     YES   HRDOW            NO
 VOL9             0   0.26460E-01  491578.6 3721379.5   455.5     5.00    41.11
1.40     YES   HRDOW            NO
 VOL10            0   0.26460E-01  491646.7 3721467.9   449.5     5.00    41.11
1.40     YES   HRDOW            NO
 VOL11            0   0.26460E-01  491066.5 3720905.5   437.7     5.00    41.11
1.40     YES   HRDOW            NO
 VOL12            0   0.26460E-01  490886.4 3720906.6   445.4     5.00    41.11
1.40     YES   HRDOW            NO
 VOL13            0   0.26460E-01  490704.8 3720902.2   445.6     5.00    41.11
1.40     YES   HRDOW            NO
 VOL14            0   0.26460E-01  490703.4 3721076.6   456.8     5.00    41.11
1.40     YES   HRDOW            NO
 VOL15            0   0.26460E-01  490697.6 3721262.1   463.1     5.00    41.11
1.40     YES   HRDOW            NO
 VOL16            0   0.26460E-01  490694.7 3721443.3   458.6     5.00    41.11
1.40     YES   HRDOW            NO
 VOL17            0   0.26460E-01  490883.1 3721085.3   447.1     5.00    41.11
1.40     YES   HRDOW            NO
 VOL18            0   0.26460E-01  491067.1 3721083.9   448.5     5.00    41.11
1.40     YES   HRDOW            NO
 VOL19            0   0.26460E-01  490880.2 3721265.0   458.4     5.00    41.11
1.40     YES   HRDOW            NO
 VOL20            0   0.26460E-01  490874.4 3721443.3   462.6     5.00    41.11
1.40     YES   HRDOW            NO
 VOL21            0   0.26460E-01  491055.5 3721441.8   466.2     5.00    41.11
1.40     YES   HRDOW            NO
 VOL22            0   0.26460E-01  491055.5 3721265.0   457.2     5.00    41.11
1.40     YES   HRDOW            NO
 VOL23            0   0.26460E-01  491216.4 3721088.2   450.8     5.00    41.11
1.40     YES   HRDOW            NO
 VOL24            0   0.26460E-01  491235.2 3721269.4   452.7     5.00    41.11
1.40     YES   HRDOW            NO
 VOL25            0   0.26460E-01  491238.1 3721441.8   449.4     5.00    41.11
1.40     YES   HRDOW            NO
 VOL26            0   0.26460E-01  491412.0 3721360.7   451.5     5.00    41.11
1.40     YES   HRDOW            NO
 VOL27            0   0.26460E-01  491416.3 3721543.3   471.1     5.00    41.11
1.40     YES   HRDOW            NO
 VOL28            0   0.26460E-01  490691.8 3721541.8   461.9     5.00    41.11
1.40     YES   HRDOW            NO
 VOL29            0   0.26460E-01  490872.9 3721541.8   463.9     5.00    41.11
1.40     YES   HRDOW            NO
 VOL30            0   0.26460E-01  491048.3 3721540.4   468.4     5.00    41.11
1.40     YES   HRDOW            NO
 VOL31            0   0.26460E-01  491228.0 3721541.8   454.1     5.00    41.11
1.40     YES   HRDOW            NO
 VOL32            0   0.26460E-01  491598.9 3721543.3   460.3     5.00    41.11
```

*** SOURCE IDs DEFINING SOURCE GROUPS
***

SRCGROUP ID	SOURCE IDs
ALL	VOL2 , VOL3 , VOL4 , VOL5 , VOL6 , VOL7 , VOL8 , VOL9 ,
	VOL10 , VOL11 , VOL12 , VOL13 , VOL14 , VOL15 , VOL16 , VOL17 ,
	VOL18 , VOL19 , VOL20 , VOL21 , VOL22 , VOL23 , VOL24 , VOL25 ,
	VOL26 , VOL27 , VOL28 , VOL29 , VOL30 , VOL31 , VOL32 , VOL33 ,

*** SOURCE IDs DEFINED AS URBAN SOURCES
***

URBAN ID	URBAN POP	SOURCE IDs
	2189641.	VOL2 , VOL3 , VOL4 , VOL5 , VOL6 , VOL7 , VOL8 ,

                    * SOURCE EMISSION RATE SCALARS WHICH VARY DIURNALLY AND BY DAY
OF WEEK (HRDOW) *

 SOURCE ID = VOL2   ; SOURCE TYPE = VOLUME   :
  HOUR   SCALAR   HOUR   SCALAR   HOUR   SCALAR   HOUR   SCALAR   HOUR   SCALAR
HOUR   SCALAR   HOUR   SCALAR   HOUR   SCALAR
 -
- -
                                                DAY OF WEEK = WEEKDAY
    1 .0000E+00   2 .0000E+00   3 .0000E+00   4 .0000E+00   5 .0000E+00
6 .0000E+00   7 .0000E+00   8 .0000E+00
    9 .1000E+01   10 .1000E+01   11 .1000E+01   12 .1000E+01   13 .1000E+01
14 .1000E+01   15 .1000E+01   16 .1000E+01
   17 .0000E+00   18 .0000E+00   19 .0000E+00   20 .0000E+00   21 .0000E+00
22 .0000E+00   23 .0000E+00   24 .0000E+00
                                                DAY OF WEEK = SATURDAY
    1 .0000E+00   2 .0000E+00   3 .0000E+00   4 .0000E+00   5 .0000E+00
6 .0000E+00   7 .0000E+00   8 .0000E+00
    9 .0000E+00   10 .0000E+00   11 .0000E+00   12 .0000E+00   13 .0000E+00
14 .0000E+00   15 .0000E+00   16 .0000E+00
   17 .0000E+00   18 .0000E+00   19 .0000E+00   20 .0000E+00   21 .0000E+00
22 .0000E+00   23 .0000E+00   24 .0000E+00
                                                DAY OF WEEK = SUNDAY
    1 .0000E+00   2 .0000E+00   3 .0000E+00   4 .0000E+00   5 .0000E+00
6 .0000E+00   7 .0000E+00   8 .0000E+00
    9 .0000E+00   10 .0000E+00   11 .0000E+00   12 .0000E+00   13 .0000E+00
14 .0000E+00   15 .0000E+00   16 .0000E+00
   17 .0000E+00   18 .0000E+00   19 .0000E+00   20 .0000E+00   21 .0000E+00
22 .0000E+00   23 .0000E+00   24 .0000E+00

```
11/05/24
 *** AERMET - VERSION  16216 ***   ***
                       ***        10:55:13

                                  PAGE   6
 *** MODELOPTs:    RegDFAULT  CONC  ELEV  FLGPOL  URBAN  ADJ_U*

                   * SOURCE EMISSION RATE SCALARS WHICH VARY DIURNALLY AND BY DAY
OF WEEK (HRDOW) *

 SOURCE ID = VOL3         ; SOURCE TYPE = VOLUME   :
  HOUR   SCALAR   HOUR   SCALAR   HOUR   SCALAR   HOUR   SCALAR   HOUR   SCALAR
HOUR   SCALAR   HOUR   SCALAR   HOUR   SCALAR
 - - - - - - - - - - - - - - - - - - - - - - - - - - - - - - - - - - - - - - - - - - - -
- - - - - - - - - - - - - - - - - - - - - - - -
                                                DAY OF WEEK = WEEKDAY
    1  .0000E+00    2  .0000E+00    3  .0000E+00    4  .0000E+00    5  .0000E+00
6  .0000E+00    7  .0000E+00    8  .0000E+00
    9  .1000E+01   10  .1000E+01   11  .1000E+01   12  .1000E+01   13  .1000E+01
14  .1000E+01   15  .1000E+01   16  .1000E+01
   17  .0000E+00   18  .0000E+00   19  .0000E+00   20  .0000E+00   21  .0000E+00
22  .0000E+00   23  .0000E+00   24  .0000E+00
                                                DAY OF WEEK = SATURDAY
    1  .0000E+00    2  .0000E+00    3  .0000E+00    4  .0000E+00    5  .0000E+00
6  .0000E+00    7  .0000E+00    8  .0000E+00
    9  .0000E+00   10  .0000E+00   11  .0000E+00   12  .0000E+00   13  .0000E+00
14  .0000E+00   15  .0000E+00   16  .0000E+00
   17  .0000E+00   18  .0000E+00   19  .0000E+00   20  .0000E+00   21  .0000E+00
22  .0000E+00   23  .0000E+00   24  .0000E+00
                                                DAY OF WEEK = SUNDAY
    1  .0000E+00    2  .0000E+00    3  .0000E+00    4  .0000E+00    5  .0000E+00
6  .0000E+00    7  .0000E+00    8  .0000E+00
    9  .0000E+00   10  .0000E+00   11  .0000E+00   12  .0000E+00   13  .0000E+00
14  .0000E+00   15  .0000E+00   16  .0000E+00
   17  .0000E+00   18  .0000E+00   19  .0000E+00   20  .0000E+00   21  .0000E+00
22  .0000E+00   23  .0000E+00   24  .0000E+00
↑ *** AERMOD - VERSION 23132  ***   ***
C:\Users\adadabhoy\Desktop\AERMOD\16056-Keller Crossing Construction ***
11/05/24
 *** AERMET - VERSION  16216 ***   ***
                       ***        10:55:13

                                  PAGE   7
 *** MODELOPTs:    RegDFAULT  CONC  ELEV  FLGPOL  URBAN  ADJ_U*

                   * SOURCE EMISSION RATE SCALARS WHICH VARY DIURNALLY AND BY DAY
OF WEEK (HRDOW) *

 SOURCE ID = VOL4         ; SOURCE TYPE = VOLUME   :
  HOUR   SCALAR   HOUR   SCALAR   HOUR   SCALAR   HOUR   SCALAR   HOUR   SCALAR
```

```
HOUR   SCALAR   HOUR   SCALAR   HOUR   SCALAR
 - - -
```

6 .0000E+00   7 .0000E+00   8 .0000E+00
    9 .0000E+00   10 .0000E+00   11 .0000E+00   12 .0000E+00   13 .0000E+00
14 .0000E+00   15 .0000E+00   16 .0000E+00
   17 .0000E+00   18 .0000E+00   19 .0000E+00   20 .0000E+00   21 .0000E+00
22 .0000E+00   23 .0000E+00   24 .0000E+00
                                            DAY OF WEEK = SUNDAY
    1 .0000E+00   2 .0000E+00   3 .0000E+00   4 .0000E+00   5 .0000E+00
6 .0000E+00   7 .0000E+00   8 .0000E+00
    9 .0000E+00   10 .0000E+00   11 .0000E+00   12 .0000E+00   13 .0000E+00
14 .0000E+00   15 .0000E+00   16 .0000E+00
   17 .0000E+00   18 .0000E+00   19 .0000E+00   20 .0000E+00   21 .0000E+00
22 .0000E+00   23 .0000E+00   24 .0000E+00

 *** MODELOPTs: RegDFAULT CONC ELEV FLGPOL URBAN ADJ_U*

                  * SOURCE EMISSION RATE SCALARS WHICH VARY DIURNALLY AND BY DAY
OF WEEK (HRDOW) *

 SOURCE ID = VOL6   ; SOURCE TYPE = VOLUME   :
  HOUR   SCALAR   HOUR   SCALAR   HOUR   SCALAR   HOUR   SCALAR   HOUR   SCALAR
HOUR   SCALAR   HOUR   SCALAR   HOUR   SCALAR
 -
- -
                                            DAY OF WEEK = WEEKDAY
    1 .0000E+00   2 .0000E+00   3 .0000E+00   4 .0000E+00   5 .0000E+00
6 .0000E+00   7 .0000E+00   8 .0000E+00
    9 .1000E+01   10 .1000E+01   11 .1000E+01   12 .1000E+01   13 .1000E+01
14 .1000E+01   15 .1000E+01   16 .1000E+01
   17 .0000E+00   18 .0000E+00   19 .0000E+00   20 .0000E+00   21 .0000E+00
22 .0000E+00   23 .0000E+00   24 .0000E+00
                                            DAY OF WEEK = SATURDAY
    1 .0000E+00   2 .0000E+00   3 .0000E+00   4 .0000E+00   5 .0000E+00
6 .0000E+00   7 .0000E+00   8 .0000E+00
    9 .0000E+00   10 .0000E+00   11 .0000E+00   12 .0000E+00   13 .0000E+00
14 .0000E+00   15 .0000E+00   16 .0000E+00
   17 .0000E+00   18 .0000E+00   19 .0000E+00   20 .0000E+00   21 .0000E+00
22 .0000E+00   23 .0000E+00   24 .0000E+00
                                            DAY OF WEEK = SUNDAY
    1 .0000E+00   2 .0000E+00   3 .0000E+00   4 .0000E+00   5 .0000E+00
6 .0000E+00   7 .0000E+00   8 .0000E+00
    9 .0000E+00   10 .0000E+00   11 .0000E+00   12 .0000E+00   13 .0000E+00
14 .0000E+00   15 .0000E+00   16 .0000E+00
   17 .0000E+00   18 .0000E+00   19 .0000E+00   20 .0000E+00   21 .0000E+00
22 .0000E+00   23 .0000E+00   24 .0000E+00

```
↑ *** AERMOD - VERSION 23132  ***   ***
C:\Users\adadabhoy\Desktop\AERMOD\16056-Keller Crossing Construction ***
11/05/24
 *** AERMET - VERSION  16216 ***   ***
                       ***        10:55:13

                                  PAGE  10
 *** MODELOPTs:    RegDFAULT  CONC  ELEV  FLGPOL  URBAN  ADJ_U*

                   * SOURCE EMISSION RATE SCALARS WHICH VARY DIURNALLY AND BY DAY
OF WEEK (HRDOW) *

 SOURCE ID = VOL7         ; SOURCE TYPE = VOLUME   :
  HOUR   SCALAR   HOUR   SCALAR   HOUR   SCALAR   HOUR   SCALAR   HOUR   SCALAR
HOUR   SCALAR   HOUR   SCALAR   HOUR   SCALAR
 - - - - - - - - - - - - - - - - - - - - - - - - - - - - - - - - - - - - - - - - - - - -
- - - - - - - - - - - - - - - - - - - - - - -
                                                DAY OF WEEK = WEEKDAY
    1  .0000E+00    2  .0000E+00    3  .0000E+00    4  .0000E+00    5  .0000E+00
6  .0000E+00    7  .0000E+00    8  .0000E+00
    9  .1000E+01   10  .1000E+01   11  .1000E+01   12  .1000E+01   13  .1000E+01
14  .1000E+01   15  .1000E+01   16  .1000E+01
   17  .0000E+00   18  .0000E+00   19  .0000E+00   20  .0000E+00   21  .0000E+00
22  .0000E+00   23  .0000E+00   24  .0000E+00
                                                DAY OF WEEK = SATURDAY
    1  .0000E+00    2  .0000E+00    3  .0000E+00    4  .0000E+00    5  .0000E+00
6  .0000E+00    7  .0000E+00    8  .0000E+00
    9  .0000E+00   10  .0000E+00   11  .0000E+00   12  .0000E+00   13  .0000E+00
14  .0000E+00   15  .0000E+00   16  .0000E+00
   17  .0000E+00   18  .0000E+00   19  .0000E+00   20  .0000E+00   21  .0000E+00
22  .0000E+00   23  .0000E+00   24  .0000E+00
                                                DAY OF WEEK = SUNDAY
    1  .0000E+00    2  .0000E+00    3  .0000E+00    4  .0000E+00    5  .0000E+00
6  .0000E+00    7  .0000E+00    8  .0000E+00
    9  .0000E+00   10  .0000E+00   11  .0000E+00   12  .0000E+00   13  .0000E+00
14  .0000E+00   15  .0000E+00   16  .0000E+00
   17  .0000E+00   18  .0000E+00   19  .0000E+00   20  .0000E+00   21  .0000E+00
22  .0000E+00   23  .0000E+00   24  .0000E+00
↑ *** AERMOD - VERSION 23132  ***   ***
C:\Users\adadabhoy\Desktop\AERMOD\16056-Keller Crossing Construction ***
11/05/24
 *** AERMET - VERSION  16216 ***   ***
                       ***        10:55:13

                                  PAGE  11
 *** MODELOPTs:    RegDFAULT  CONC  ELEV  FLGPOL  URBAN  ADJ_U*

                   * SOURCE EMISSION RATE SCALARS WHICH VARY DIURNALLY AND BY DAY
OF WEEK (HRDOW) *
```

```
 SOURCE ID = VOL8          ; SOURCE TYPE = VOLUME    :
  HOUR   SCALAR   HOUR   SCALAR   HOUR   SCALAR   HOUR   SCALAR   HOUR   SCALAR
HOUR   SCALAR   HOUR   SCALAR   HOUR   SCALAR
 - - - - - - - - - - - - - - - - - - - - - - - - - - - - - - - - - - - - - - - - -
- - - - - - - - - - - - - - - - - - - - - - - - -
                                                 DAY OF WEEK = WEEKDAY
    1  .0000E+00    2  .0000E+00    3  .0000E+00    4  .0000E+00    5  .0000E+00
6  .0000E+00    7  .0000E+00    8  .0000E+00
    9  .1000E+01   10  .1000E+01   11  .1000E+01   12  .1000E+01   13  .1000E+01
14  .1000E+01   15  .1000E+01   16  .1000E+01
   17  .0000E+00   18  .0000E+00   19  .0000E+00   20  .0000E+00   21  .0000E+00
22  .0000E+00   23  .0000E+00   24  .0000E+00
                                                 DAY OF WEEK = SATURDAY
    1  .0000E+00    2  .0000E+00    3  .0000E+00    4  .0000E+00    5  .0000E+00
6  .0000E+00    7  .0000E+00    8  .0000E+00
    9  .0000E+00   10  .0000E+00   11  .0000E+00   12  .0000E+00   13  .0000E+00
14  .0000E+00   15  .0000E+00   16  .0000E+00
   17  .0000E+00   18  .0000E+00   19  .0000E+00   20  .0000E+00   21  .0000E+00
22  .0000E+00   23  .0000E+00   24  .0000E+00
                                                 DAY OF WEEK = SUNDAY
    1  .0000E+00    2  .0000E+00    3  .0000E+00    4  .0000E+00    5  .0000E+00
6  .0000E+00    7  .0000E+00    8  .0000E+00
    9  .0000E+00   10  .0000E+00   11  .0000E+00   12  .0000E+00   13  .0000E+00
14  .0000E+00   15  .0000E+00   16  .0000E+00
   17  .0000E+00   18  .0000E+00   19  .0000E+00   20  .0000E+00   21  .0000E+00
22  .0000E+00   23  .0000E+00   24  .0000E+00
↟ *** AERMOD - VERSION 23132  ***   ***
C:\Users\adadabhoy\Desktop\AERMOD\16056-Keller Crossing Construction ***
11/05/24
 *** AERMET - VERSION  16216 ***   ***
                       ***        10:55:13

                                  PAGE  12
 *** MODELOPTs:    RegDFAULT  CONC  ELEV  FLGPOL  URBAN  ADJ_U*

                   * SOURCE EMISSION RATE SCALARS WHICH VARY DIURNALLY AND BY DAY
OF WEEK (HRDOW) *

 SOURCE ID = VOL9          ; SOURCE TYPE = VOLUME    :
  HOUR   SCALAR   HOUR   SCALAR   HOUR   SCALAR   HOUR   SCALAR   HOUR   SCALAR
HOUR   SCALAR   HOUR   SCALAR   HOUR   SCALAR
 - - - - - - - - - - - - - - - - - - - - - - - - - - - - - - - - - - - - - - - - -
- - - - - - - - - - - - - - - - - - - - - - - - -
                                                 DAY OF WEEK = WEEKDAY
    1  .0000E+00    2  .0000E+00    3  .0000E+00    4  .0000E+00    5  .0000E+00
6  .0000E+00    7  .0000E+00    8  .0000E+00
    9  .1000E+01   10  .1000E+01   11  .1000E+01   12  .1000E+01   13  .1000E+01
14  .1000E+01   15  .1000E+01   16  .1000E+01
   17  .0000E+00   18  .0000E+00   19  .0000E+00   20  .0000E+00   21  .0000E+00
22  .0000E+00   23  .0000E+00   24  .0000E+00
```

```
                                                DAY OF WEEK = SATURDAY
    1  .0000E+00    2  .0000E+00    3  .0000E+00    4  .0000E+00    5  .0000E+00
6  .0000E+00    7  .0000E+00    8  .0000E+00
    9  .0000E+00   10  .0000E+00   11  .0000E+00   12  .0000E+00   13  .0000E+00
14  .0000E+00   15  .0000E+00   16  .0000E+00
   17  .0000E+00   18  .0000E+00   19  .0000E+00   20  .0000E+00   21  .0000E+00
22  .0000E+00   23  .0000E+00   24  .0000E+00
                                                DAY OF WEEK = SUNDAY
    1  .0000E+00    2  .0000E+00    3  .0000E+00    4  .0000E+00    5  .0000E+00
6  .0000E+00    7  .0000E+00    8  .0000E+00
    9  .0000E+00   10  .0000E+00   11  .0000E+00   12  .0000E+00   13  .0000E+00
14  .0000E+00   15  .0000E+00   16  .0000E+00
   17  .0000E+00   18  .0000E+00   19  .0000E+00   20  .0000E+00   21  .0000E+00
22  .0000E+00   23  .0000E+00   24  .0000E+00
🡅 *** AERMOD - VERSION 23132  ***   ***
C:\Users\adadabhoy\Desktop\AERMOD\16056-Keller Crossing Construction ***
11/05/24
 *** AERMET - VERSION  16216 ***   ***
                        ***        10:55:13

                                   PAGE  13
 *** MODELOPTs:    RegDFAULT  CONC  ELEV  FLGPOL  URBAN  ADJ_U*

                   * SOURCE EMISSION RATE SCALARS WHICH VARY DIURNALLY AND BY DAY
OF WEEK (HRDOW) *

 SOURCE ID = VOL10        ; SOURCE TYPE = VOLUME   :
  HOUR   SCALAR   HOUR   SCALAR   HOUR   SCALAR   HOUR   SCALAR   HOUR   SCALAR
HOUR   SCALAR   HOUR   SCALAR   HOUR   SCALAR
 - - - - - - - - - - - - - - - - - - - - - - - - - - - - - - - - - - - - - - - - -
- - - - - - - - - - - - - - - - - - - - - - - -
                                                DAY OF WEEK = WEEKDAY
    1  .0000E+00    2  .0000E+00    3  .0000E+00    4  .0000E+00    5  .0000E+00
6  .0000E+00    7  .0000E+00    8  .0000E+00
    9  .1000E+01   10  .1000E+01   11  .1000E+01   12  .1000E+01   13  .1000E+01
14  .1000E+01   15  .1000E+01   16  .1000E+01
   17  .0000E+00   18  .0000E+00   19  .0000E+00   20  .0000E+00   21  .0000E+00
22  .0000E+00   23  .0000E+00   24  .0000E+00
                                                DAY OF WEEK = SATURDAY
    1  .0000E+00    2  .0000E+00    3  .0000E+00    4  .0000E+00    5  .0000E+00
6  .0000E+00    7  .0000E+00    8  .0000E+00
    9  .0000E+00   10  .0000E+00   11  .0000E+00   12  .0000E+00   13  .0000E+00
14  .0000E+00   15  .0000E+00   16  .0000E+00
   17  .0000E+00   18  .0000E+00   19  .0000E+00   20  .0000E+00   21  .0000E+00
22  .0000E+00   23  .0000E+00   24  .0000E+00
                                                DAY OF WEEK = SUNDAY
    1  .0000E+00    2  .0000E+00    3  .0000E+00    4  .0000E+00    5  .0000E+00
6  .0000E+00    7  .0000E+00    8  .0000E+00
    9  .0000E+00   10  .0000E+00   11  .0000E+00   12  .0000E+00   13  .0000E+00
14  .0000E+00   15  .0000E+00   16  .0000E+00
```

```
   17  .0000E+00   18  .0000E+00   19  .0000E+00   20  .0000E+00   21  .0000E+00
22  .0000E+00   23  .0000E+00   24  .0000E+00
↑ *** AERMOD - VERSION 23132  ***   ***
C:\Users\adadabhoy\Desktop\AERMOD\16056-Keller Crossing Construction ***
11/05/24
 *** AERMET - VERSION  16216 ***   ***
                       ***        10:55:13

                                  PAGE  14
 *** MODELOPTs:    RegDFAULT  CONC  ELEV  FLGPOL  URBAN  ADJ_U*

                   * SOURCE EMISSION RATE SCALARS WHICH VARY DIURNALLY AND BY DAY
OF WEEK (HRDOW) *

 SOURCE ID = VOL11        ; SOURCE TYPE = VOLUME   :
  HOUR   SCALAR   HOUR   SCALAR   HOUR   SCALAR   HOUR   SCALAR   HOUR   SCALAR
HOUR   SCALAR   HOUR   SCALAR   HOUR   SCALAR
 - - - - - - - - - - - - - - - - - - - - - - - - - - - - - - - - - - - - - - - -
- - - - - - - - - - - - - - - - - - - - - - - - -
                                                 DAY OF WEEK = WEEKDAY
    1  .0000E+00    2  .0000E+00    3  .0000E+00    4  .0000E+00    5  .0000E+00
6  .0000E+00    7  .0000E+00    8  .0000E+00
    9  .1000E+01   10  .1000E+01   11  .1000E+01   12  .1000E+01   13  .1000E+01
14  .1000E+01   15  .1000E+01   16  .1000E+01
   17  .0000E+00   18  .0000E+00   19  .0000E+00   20  .0000E+00   21  .0000E+00
22  .0000E+00   23  .0000E+00   24  .0000E+00
                                                 DAY OF WEEK = SATURDAY
    1  .0000E+00    2  .0000E+00    3  .0000E+00    4  .0000E+00    5  .0000E+00
6  .0000E+00    7  .0000E+00    8  .0000E+00
    9  .0000E+00   10  .0000E+00   11  .0000E+00   12  .0000E+00   13  .0000E+00
14  .0000E+00   15  .0000E+00   16  .0000E+00
   17  .0000E+00   18  .0000E+00   19  .0000E+00   20  .0000E+00   21  .0000E+00
22  .0000E+00   23  .0000E+00   24  .0000E+00
                                                 DAY OF WEEK = SUNDAY
    1  .0000E+00    2  .0000E+00    3  .0000E+00    4  .0000E+00    5  .0000E+00
6  .0000E+00    7  .0000E+00    8  .0000E+00
    9  .0000E+00   10  .0000E+00   11  .0000E+00   12  .0000E+00   13  .0000E+00
14  .0000E+00   15  .0000E+00   16  .0000E+00
   17  .0000E+00   18  .0000E+00   19  .0000E+00   20  .0000E+00   21  .0000E+00
22  .0000E+00   23  .0000E+00   24  .0000E+00
↑ *** AERMOD - VERSION 23132  ***   ***
C:\Users\adadabhoy\Desktop\AERMOD\16056-Keller Crossing Construction ***
11/05/24
 *** AERMET - VERSION  16216 ***   ***
                       ***        10:55:13

                                  PAGE  15
 *** MODELOPTs:    RegDFAULT  CONC  ELEV  FLGPOL  URBAN  ADJ_U*

                   * SOURCE EMISSION RATE SCALARS WHICH VARY DIURNALLY AND BY DAY
```

OF WEEK (HRDOW) *

 SOURCE ID = VOL12   ; SOURCE TYPE = VOLUME   :
  HOUR   SCALAR   HOUR   SCALAR   HOUR   SCALAR   HOUR   SCALAR   HOUR   SCALAR
HOUR   SCALAR   HOUR   SCALAR   HOUR   SCALAR
 -
- -
                                                DAY OF WEEK = WEEKDAY
    1 .0000E+00   2 .0000E+00   3 .0000E+00   4 .0000E+00   5 .0000E+00
6 .0000E+00   7 .0000E+00   8 .0000E+00
    9 .1000E+01   10 .1000E+01   11 .1000E+01   12 .1000E+01   13 .1000E+01
14 .1000E+01   15 .1000E+01   16 .1000E+01
   17 .0000E+00   18 .0000E+00   19 .0000E+00   20 .0000E+00   21 .0000E+00
22 .0000E+00   23 .0000E+00   24 .0000E+00
                                                DAY OF WEEK = SATURDAY
    1 .0000E+00   2 .0000E+00   3 .0000E+00   4 .0000E+00   5 .0000E+00
6 .0000E+00   7 .0000E+00   8 .0000E+00
    9 .0000E+00   10 .0000E+00   11 .0000E+00   12 .0000E+00   13 .0000E+00
14 .0000E+00   15 .0000E+00   16 .0000E+00
   17 .0000E+00   18 .0000E+00   19 .0000E+00   20 .0000E+00   21 .0000E+00
22 .0000E+00   23 .0000E+00   24 .0000E+00
                                                DAY OF WEEK = SUNDAY
    1 .0000E+00   2 .0000E+00   3 .0000E+00   4 .0000E+00   5 .0000E+00
6 .0000E+00   7 .0000E+00   8 .0000E+00
    9 .0000E+00   10 .0000E+00   11 .0000E+00   12 .0000E+00   13 .0000E+00
14 .0000E+00   15 .0000E+00   16 .0000E+00
   17 .0000E+00   18 .0000E+00   19 .0000E+00   20 .0000E+00   21 .0000E+00
22 .0000E+00   23 .0000E+00   24 .0000E+00

 *** MODELOPTs: RegDFAULT CONC ELEV FLGPOL URBAN ADJ_U*

                  * SOURCE EMISSION RATE SCALARS WHICH VARY DIURNALLY AND BY DAY
OF WEEK (HRDOW) *

 SOURCE ID = VOL13   ; SOURCE TYPE = VOLUME   :
  HOUR   SCALAR   HOUR   SCALAR   HOUR   SCALAR   HOUR   SCALAR   HOUR   SCALAR
HOUR   SCALAR   HOUR   SCALAR   HOUR   SCALAR
 -
- -
                                                DAY OF WEEK = WEEKDAY
    1 .0000E+00   2 .0000E+00   3 .0000E+00   4 .0000E+00   5 .0000E+00
6 .0000E+00   7 .0000E+00   8 .0000E+00
    9 .1000E+01   10 .1000E+01   11 .1000E+01   12 .1000E+01   13 .1000E+01
14 .1000E+01   15 .1000E+01   16 .1000E+01

```
   17  .0000E+00   18  .0000E+00   19  .0000E+00   20  .0000E+00   21  .0000E+00
22  .0000E+00   23  .0000E+00   24  .0000E+00
                                                DAY OF WEEK = SATURDAY
    1  .0000E+00    2  .0000E+00    3  .0000E+00    4  .0000E+00    5  .0000E+00
6  .0000E+00    7  .0000E+00    8  .0000E+00
    9  .0000E+00   10  .0000E+00   11  .0000E+00   12  .0000E+00   13  .0000E+00
14  .0000E+00   15  .0000E+00   16  .0000E+00
   17  .0000E+00   18  .0000E+00   19  .0000E+00   20  .0000E+00   21  .0000E+00
22  .0000E+00   23  .0000E+00   24  .0000E+00
                                                DAY OF WEEK = SUNDAY
    1  .0000E+00    2  .0000E+00    3  .0000E+00    4  .0000E+00    5  .0000E+00
6  .0000E+00    7  .0000E+00    8  .0000E+00
    9  .0000E+00   10  .0000E+00   11  .0000E+00   12  .0000E+00   13  .0000E+00
14  .0000E+00   15  .0000E+00   16  .0000E+00
   17  .0000E+00   18  .0000E+00   19  .0000E+00   20  .0000E+00   21  .0000E+00
22  .0000E+00   23  .0000E+00   24  .0000E+00
↑ *** AERMOD - VERSION 23132  ***   ***
C:\Users\adadabhoy\Desktop\AERMOD\16056-Keller Crossing Construction ***
11/05/24
 *** AERMET - VERSION  16216 ***   ***
                       ***        10:55:13

                                  PAGE  17
 *** MODELOPTs:    RegDFAULT  CONC  ELEV  FLGPOL  URBAN  ADJ_U*

                  * SOURCE EMISSION RATE SCALARS WHICH VARY DIURNALLY AND BY DAY
OF WEEK (HRDOW) *

 SOURCE ID = VOL14        ; SOURCE TYPE = VOLUME   :
  HOUR   SCALAR   HOUR   SCALAR   HOUR   SCALAR   HOUR   SCALAR   HOUR   SCALAR
HOUR   SCALAR   HOUR   SCALAR   HOUR   SCALAR
 - - - - - - - - - - - - - - - - - - - - - - - - - - - - - - - - - - - - - - - -
- - - - - - - - - - - - - - - - - - - - - - - - -
                                                DAY OF WEEK = WEEKDAY
    1  .0000E+00    2  .0000E+00    3  .0000E+00    4  .0000E+00    5  .0000E+00
6  .0000E+00    7  .0000E+00    8  .0000E+00
    9  .1000E+01   10  .1000E+01   11  .1000E+01   12  .1000E+01   13  .1000E+01
14  .1000E+01   15  .1000E+01   16  .1000E+01
   17  .0000E+00   18  .0000E+00   19  .0000E+00   20  .0000E+00   21  .0000E+00
22  .0000E+00   23  .0000E+00   24  .0000E+00
                                                DAY OF WEEK = SATURDAY
    1  .0000E+00    2  .0000E+00    3  .0000E+00    4  .0000E+00    5  .0000E+00
6  .0000E+00    7  .0000E+00    8  .0000E+00
    9  .0000E+00   10  .0000E+00   11  .0000E+00   12  .0000E+00   13  .0000E+00
14  .0000E+00   15  .0000E+00   16  .0000E+00
   17  .0000E+00   18  .0000E+00   19  .0000E+00   20  .0000E+00   21  .0000E+00
22  .0000E+00   23  .0000E+00   24  .0000E+00
                                                DAY OF WEEK = SUNDAY
    1  .0000E+00    2  .0000E+00    3  .0000E+00    4  .0000E+00    5  .0000E+00
6  .0000E+00    7  .0000E+00    8  .0000E+00
```

```
    9  .0000E+00   10  .0000E+00   11  .0000E+00   12  .0000E+00   13  .0000E+00
14  .0000E+00   15  .0000E+00   16  .0000E+00
   17  .0000E+00   18  .0000E+00   19  .0000E+00   20  .0000E+00   21  .0000E+00
22  .0000E+00   23  .0000E+00   24  .0000E+00
🡅 *** AERMOD - VERSION 23132  ***   ***
C:\Users\adadabhoy\Desktop\AERMOD\16056-Keller Crossing Construction ***
11/05/24
 *** AERMET - VERSION  16216 ***   ***
                       ***        10:55:13

                                  PAGE  18
 *** MODELOPTs:    RegDFAULT  CONC  ELEV  FLGPOL  URBAN  ADJ_U*

                   * SOURCE EMISSION RATE SCALARS WHICH VARY DIURNALLY AND BY DAY
OF WEEK (HRDOW) *

 SOURCE ID = VOL15        ; SOURCE TYPE = VOLUME   :
  HOUR   SCALAR   HOUR   SCALAR   HOUR   SCALAR   HOUR   SCALAR   HOUR   SCALAR
HOUR   SCALAR   HOUR   SCALAR   HOUR   SCALAR
 - - - - - - - - - - - - - - - - - - - - - - - - - - - - - - - - - - - - - - - - -
- - - - - - - - - - - - - - - - - - - - - - - - -
                                              DAY OF WEEK = WEEKDAY
    1  .0000E+00    2  .0000E+00    3  .0000E+00    4  .0000E+00    5  .0000E+00
6  .0000E+00    7  .0000E+00    8  .0000E+00
    9  .1000E+01   10  .1000E+01   11  .1000E+01   12  .1000E+01   13  .1000E+01
14  .1000E+01   15  .1000E+01   16  .1000E+01
   17  .0000E+00   18  .0000E+00   19  .0000E+00   20  .0000E+00   21  .0000E+00
22  .0000E+00   23  .0000E+00   24  .0000E+00
                                              DAY OF WEEK = SATURDAY
    1  .0000E+00    2  .0000E+00    3  .0000E+00    4  .0000E+00    5  .0000E+00
6  .0000E+00    7  .0000E+00    8  .0000E+00
    9  .0000E+00   10  .0000E+00   11  .0000E+00   12  .0000E+00   13  .0000E+00
14  .0000E+00   15  .0000E+00   16  .0000E+00
   17  .0000E+00   18  .0000E+00   19  .0000E+00   20  .0000E+00   21  .0000E+00
22  .0000E+00   23  .0000E+00   24  .0000E+00
                                              DAY OF WEEK = SUNDAY
    1  .0000E+00    2  .0000E+00    3  .0000E+00    4  .0000E+00    5  .0000E+00
6  .0000E+00    7  .0000E+00    8  .0000E+00
    9  .0000E+00   10  .0000E+00   11  .0000E+00   12  .0000E+00   13  .0000E+00
14  .0000E+00   15  .0000E+00   16  .0000E+00
   17  .0000E+00   18  .0000E+00   19  .0000E+00   20  .0000E+00   21  .0000E+00
22  .0000E+00   23  .0000E+00   24  .0000E+00
🡅 *** AERMOD - VERSION 23132  ***   ***
C:\Users\adadabhoy\Desktop\AERMOD\16056-Keller Crossing Construction ***
11/05/24
 *** AERMET - VERSION  16216 ***   ***
                       ***        10:55:13

                                  PAGE  19
 *** MODELOPTs:    RegDFAULT  CONC  ELEV  FLGPOL  URBAN  ADJ_U*
```

```
                    * SOURCE EMISSION RATE SCALARS WHICH VARY DIURNALLY AND BY DAY
OF WEEK (HRDOW) *

 SOURCE ID = VOL16        ; SOURCE TYPE = VOLUME   :
  HOUR   SCALAR   HOUR   SCALAR   HOUR   SCALAR   HOUR   SCALAR   HOUR   SCALAR
HOUR   SCALAR   HOUR   SCALAR   HOUR   SCALAR
 - - - - - - - - - - - - - - - - - - - - - - - - - - - - - - - - - - - - - - - - -
- - - - - - - - - - - - - - - - - - - - - - - - -
                                                 DAY OF WEEK = WEEKDAY
    1  .0000E+00    2  .0000E+00    3  .0000E+00    4  .0000E+00    5  .0000E+00
6  .0000E+00    7  .0000E+00    8  .0000E+00
    9  .1000E+01   10  .1000E+01   11  .1000E+01   12  .1000E+01   13  .1000E+01
14  .1000E+01   15  .1000E+01   16  .1000E+01
   17  .0000E+00   18  .0000E+00   19  .0000E+00   20  .0000E+00   21  .0000E+00
22  .0000E+00   23  .0000E+00   24  .0000E+00
                                                 DAY OF WEEK = SATURDAY
    1  .0000E+00    2  .0000E+00    3  .0000E+00    4  .0000E+00    5  .0000E+00
6  .0000E+00    7  .0000E+00    8  .0000E+00
    9  .0000E+00   10  .0000E+00   11  .0000E+00   12  .0000E+00   13  .0000E+00
14  .0000E+00   15  .0000E+00   16  .0000E+00
   17  .0000E+00   18  .0000E+00   19  .0000E+00   20  .0000E+00   21  .0000E+00
22  .0000E+00   23  .0000E+00   24  .0000E+00
                                                 DAY OF WEEK = SUNDAY
    1  .0000E+00    2  .0000E+00    3  .0000E+00    4  .0000E+00    5  .0000E+00
6  .0000E+00    7  .0000E+00    8  .0000E+00
    9  .0000E+00   10  .0000E+00   11  .0000E+00   12  .0000E+00   13  .0000E+00
14  .0000E+00   15  .0000E+00   16  .0000E+00
   17  .0000E+00   18  .0000E+00   19  .0000E+00   20  .0000E+00   21  .0000E+00
22  .0000E+00   23  .0000E+00   24  .0000E+00
↟ *** AERMOD - VERSION 23132  ***   ***
C:\Users\adadabhoy\Desktop\AERMOD\16056-Keller Crossing Construction ***
11/05/24
 *** AERMET - VERSION  16216 ***   ***
                       ***        10:55:13

                                  PAGE  20
 *** MODELOPTs:    RegDFAULT  CONC  ELEV  FLGPOL  URBAN  ADJ_U*

                    * SOURCE EMISSION RATE SCALARS WHICH VARY DIURNALLY AND BY DAY
OF WEEK (HRDOW) *

 SOURCE ID = VOL17        ; SOURCE TYPE = VOLUME   :
  HOUR   SCALAR   HOUR   SCALAR   HOUR   SCALAR   HOUR   SCALAR   HOUR   SCALAR
HOUR   SCALAR   HOUR   SCALAR   HOUR   SCALAR
 - - - - - - - - - - - - - - - - - - - - - - - - - - - - - - - - - - - - - - - - -
- - - - - - - - - - - - - - - - - - - - - - - - -
                                                 DAY OF WEEK = WEEKDAY
    1  .0000E+00    2  .0000E+00    3  .0000E+00    4  .0000E+00    5  .0000E+00
6  .0000E+00    7  .0000E+00    8  .0000E+00
```

```
    9  .1000E+01   10  .1000E+01   11  .1000E+01   12  .1000E+01   13  .1000E+01
14  .1000E+01   15  .1000E+01   16  .1000E+01
   17  .0000E+00   18  .0000E+00   19  .0000E+00   20  .0000E+00   21  .0000E+00
22  .0000E+00   23  .0000E+00   24  .0000E+00
                                                DAY OF WEEK = SATURDAY
    1  .0000E+00    2  .0000E+00    3  .0000E+00    4  .0000E+00    5  .0000E+00
6  .0000E+00    7  .0000E+00    8  .0000E+00
    9  .0000E+00   10  .0000E+00   11  .0000E+00   12  .0000E+00   13  .0000E+00
14  .0000E+00   15  .0000E+00   16  .0000E+00
   17  .0000E+00   18  .0000E+00   19  .0000E+00   20  .0000E+00   21  .0000E+00
22  .0000E+00   23  .0000E+00   24  .0000E+00
                                                DAY OF WEEK = SUNDAY
    1  .0000E+00    2  .0000E+00    3  .0000E+00    4  .0000E+00    5  .0000E+00
6  .0000E+00    7  .0000E+00    8  .0000E+00
    9  .0000E+00   10  .0000E+00   11  .0000E+00   12  .0000E+00   13  .0000E+00
14  .0000E+00   15  .0000E+00   16  .0000E+00
   17  .0000E+00   18  .0000E+00   19  .0000E+00   20  .0000E+00   21  .0000E+00
22  .0000E+00   23  .0000E+00   24  .0000E+00
↑ *** AERMOD - VERSION 23132  ***   ***
C:\Users\adadabhoy\Desktop\AERMOD\16056-Keller Crossing Construction ***
11/05/24
 *** AERMET - VERSION  16216 ***   ***
                       ***        10:55:13

                                  PAGE  21
 *** MODELOPTs:    RegDFAULT  CONC  ELEV  FLGPOL  URBAN  ADJ_U*

                   * SOURCE EMISSION RATE SCALARS WHICH VARY DIURNALLY AND BY DAY
OF WEEK (HRDOW) *

 SOURCE ID = VOL18        ; SOURCE TYPE = VOLUME   :
  HOUR   SCALAR   HOUR   SCALAR   HOUR   SCALAR   HOUR   SCALAR   HOUR   SCALAR
HOUR   SCALAR   HOUR   SCALAR   HOUR   SCALAR
 - - - - - - - - - - - - - - - - - - - - - - - - - - - - - - - - - - - - - - - - -
- - - - - - - - - - - - - - - - - - - - - - - - -
                                                DAY OF WEEK = WEEKDAY
    1  .0000E+00    2  .0000E+00    3  .0000E+00    4  .0000E+00    5  .0000E+00
6  .0000E+00    7  .0000E+00    8  .0000E+00
    9  .1000E+01   10  .1000E+01   11  .1000E+01   12  .1000E+01   13  .1000E+01
14  .1000E+01   15  .1000E+01   16  .1000E+01
   17  .0000E+00   18  .0000E+00   19  .0000E+00   20  .0000E+00   21  .0000E+00
22  .0000E+00   23  .0000E+00   24  .0000E+00
                                                DAY OF WEEK = SATURDAY
    1  .0000E+00    2  .0000E+00    3  .0000E+00    4  .0000E+00    5  .0000E+00
6  .0000E+00    7  .0000E+00    8  .0000E+00
    9  .0000E+00   10  .0000E+00   11  .0000E+00   12  .0000E+00   13  .0000E+00
14  .0000E+00   15  .0000E+00   16  .0000E+00
   17  .0000E+00   18  .0000E+00   19  .0000E+00   20  .0000E+00   21  .0000E+00
22  .0000E+00   23  .0000E+00   24  .0000E+00
                                                DAY OF WEEK = SUNDAY
```

```
    1  .0000E+00    2  .0000E+00    3  .0000E+00    4  .0000E+00    5  .0000E+00
6  .0000E+00    7  .0000E+00    8  .0000E+00
    9  .0000E+00   10  .0000E+00   11  .0000E+00   12  .0000E+00   13  .0000E+00
14  .0000E+00   15  .0000E+00   16  .0000E+00
   17  .0000E+00   18  .0000E+00   19  .0000E+00   20  .0000E+00   21  .0000E+00
22  .0000E+00   23  .0000E+00   24  .0000E+00
*** AERMOD - VERSION 23132  ***   ***
C:\Users\adadabhoy\Desktop\AERMOD\16056-Keller Crossing Construction ***
11/05/24
 *** AERMET - VERSION  16216 ***   ***
                        ***        10:55:13

                                   PAGE  22
 *** MODELOPTs:    RegDFAULT  CONC  ELEV  FLGPOL  URBAN  ADJ_U*

                   * SOURCE EMISSION RATE SCALARS WHICH VARY DIURNALLY AND BY DAY
OF WEEK (HRDOW) *

 SOURCE ID = VOL19        ; SOURCE TYPE = VOLUME   :
  HOUR   SCALAR   HOUR   SCALAR   HOUR   SCALAR   HOUR   SCALAR   HOUR   SCALAR
HOUR   SCALAR   HOUR   SCALAR   HOUR   SCALAR
 - - - - - - - - - - - - - - - - - - - - - - - - - - - - - - - - - - - - - - - -
- - - - - - - - - - - - - - - - - - - - - - - -
                                                DAY OF WEEK = WEEKDAY
    1  .0000E+00    2  .0000E+00    3  .0000E+00    4  .0000E+00    5  .0000E+00
6  .0000E+00    7  .0000E+00    8  .0000E+00
    9  .1000E+01   10  .1000E+01   11  .1000E+01   12  .1000E+01   13  .1000E+01
14  .1000E+01   15  .1000E+01   16  .1000E+01
   17  .0000E+00   18  .0000E+00   19  .0000E+00   20  .0000E+00   21  .0000E+00
22  .0000E+00   23  .0000E+00   24  .0000E+00
                                                DAY OF WEEK = SATURDAY
    1  .0000E+00    2  .0000E+00    3  .0000E+00    4  .0000E+00    5  .0000E+00
6  .0000E+00    7  .0000E+00    8  .0000E+00
    9  .0000E+00   10  .0000E+00   11  .0000E+00   12  .0000E+00   13  .0000E+00
14  .0000E+00   15  .0000E+00   16  .0000E+00
   17  .0000E+00   18  .0000E+00   19  .0000E+00   20  .0000E+00   21  .0000E+00
22  .0000E+00   23  .0000E+00   24  .0000E+00
                                                DAY OF WEEK = SUNDAY
    1  .0000E+00    2  .0000E+00    3  .0000E+00    4  .0000E+00    5  .0000E+00
6  .0000E+00    7  .0000E+00    8  .0000E+00
    9  .0000E+00   10  .0000E+00   11  .0000E+00   12  .0000E+00   13  .0000E+00
14  .0000E+00   15  .0000E+00   16  .0000E+00
   17  .0000E+00   18  .0000E+00   19  .0000E+00   20  .0000E+00   21  .0000E+00
22  .0000E+00   23  .0000E+00   24  .0000E+00
*** AERMOD - VERSION 23132  ***   ***
C:\Users\adadabhoy\Desktop\AERMOD\16056-Keller Crossing Construction ***
11/05/24
 *** AERMET - VERSION  16216 ***   ***
                        ***        10:55:13
```

 *** MODELOPTs: RegDFAULT CONC ELEV FLGPOL URBAN ADJ_U*

                  * SOURCE EMISSION RATE SCALARS WHICH VARY DIURNALLY AND BY DAY
OF WEEK (HRDOW) *

 SOURCE ID = VOL20   ; SOURCE TYPE = VOLUME   :
  HOUR   SCALAR   HOUR   SCALAR   HOUR   SCALAR   HOUR   SCALAR   HOUR   SCALAR
HOUR   SCALAR   HOUR   SCALAR   HOUR   SCALAR
 -
- -
                                                DAY OF WEEK = WEEKDAY
    1 .0000E+00   2 .0000E+00   3 .0000E+00   4 .0000E+00   5 .0000E+00
6 .0000E+00   7 .0000E+00   8 .0000E+00
    9 .1000E+01   10 .1000E+01   11 .1000E+01   12 .1000E+01   13 .1000E+01
14 .1000E+01   15 .1000E+01   16 .1000E+01
   17 .0000E+00   18 .0000E+00   19 .0000E+00   20 .0000E+00   21 .0000E+00
22 .0000E+00   23 .0000E+00   24 .0000E+00
                                                DAY OF WEEK = SATURDAY
    1 .0000E+00   2 .0000E+00   3 .0000E+00   4 .0000E+00   5 .0000E+00
6 .0000E+00   7 .0000E+00   8 .0000E+00
    9 .0000E+00   10 .0000E+00   11 .0000E+00   12 .0000E+00   13 .0000E+00
14 .0000E+00   15 .0000E+00   16 .0000E+00
   17 .0000E+00   18 .0000E+00   19 .0000E+00   20 .0000E+00   21 .0000E+00
22 .0000E+00   23 .0000E+00   24 .0000E+00
                                                DAY OF WEEK = SUNDAY
    1 .0000E+00   2 .0000E+00   3 .0000E+00   4 .0000E+00   5 .0000E+00
6 .0000E+00   7 .0000E+00   8 .0000E+00
    9 .0000E+00   10 .0000E+00   11 .0000E+00   12 .0000E+00   13 .0000E+00
14 .0000E+00   15 .0000E+00   16 .0000E+00
   17 .0000E+00   18 .0000E+00   19 .0000E+00   20 .0000E+00   21 .0000E+00
22 .0000E+00   23 .0000E+00   24 .0000E+00
 *** AERMOD - VERSION 23132 ***   ***
C:\Users\adadabhoy\Desktop\AERMOD\16056-Keller Crossing Construction ***
11/05/24
 *** AERMET - VERSION 16216 ***   ***
                       ***   10:55:13

 *** MODELOPTs: RegDFAULT CONC ELEV FLGPOL URBAN ADJ_U*

                  * SOURCE EMISSION RATE SCALARS WHICH VARY DIURNALLY AND BY DAY
OF WEEK (HRDOW) *

 SOURCE ID = VOL21   ; SOURCE TYPE = VOLUME   :
  HOUR   SCALAR   HOUR   SCALAR   HOUR   SCALAR   HOUR   SCALAR   HOUR   SCALAR
HOUR   SCALAR   HOUR   SCALAR   HOUR   SCALAR
 -
- -
                                                DAY OF WEEK = WEEKDAY

```
    1  .0000E+00    2  .0000E+00    3  .0000E+00    4  .0000E+00    5  .0000E+00
6  .0000E+00    7  .0000E+00    8  .0000E+00
    9  .1000E+01   10  .1000E+01   11  .1000E+01   12  .1000E+01   13  .1000E+01
14  .1000E+01   15  .1000E+01   16  .1000E+01
   17  .0000E+00   18  .0000E+00   19  .0000E+00   20  .0000E+00   21  .0000E+00
22  .0000E+00   23  .0000E+00   24  .0000E+00
                                              DAY OF WEEK = SATURDAY
    1  .0000E+00    2  .0000E+00    3  .0000E+00    4  .0000E+00    5  .0000E+00
6  .0000E+00    7  .0000E+00    8  .0000E+00
    9  .0000E+00   10  .0000E+00   11  .0000E+00   12  .0000E+00   13  .0000E+00
14  .0000E+00   15  .0000E+00   16  .0000E+00
   17  .0000E+00   18  .0000E+00   19  .0000E+00   20  .0000E+00   21  .0000E+00
22  .0000E+00   23  .0000E+00   24  .0000E+00
                                              DAY OF WEEK = SUNDAY
    1  .0000E+00    2  .0000E+00    3  .0000E+00    4  .0000E+00    5  .0000E+00
6  .0000E+00    7  .0000E+00    8  .0000E+00
    9  .0000E+00   10  .0000E+00   11  .0000E+00   12  .0000E+00   13  .0000E+00
14  .0000E+00   15  .0000E+00   16  .0000E+00
   17  .0000E+00   18  .0000E+00   19  .0000E+00   20  .0000E+00   21  .0000E+00
22  .0000E+00   23  .0000E+00   24  .0000E+00
↑ *** AERMOD - VERSION 23132  ***   ***
C:\Users\adadabhoy\Desktop\AERMOD\16056-Keller Crossing Construction ***
11/05/24
 *** AERMET - VERSION  16216 ***   ***
                       ***        10:55:13

                                  PAGE  25
 *** MODELOPTs:    RegDFAULT  CONC  ELEV  FLGPOL  URBAN  ADJ_U*

                   * SOURCE EMISSION RATE SCALARS WHICH VARY DIURNALLY AND BY DAY
OF WEEK (HRDOW) *

 SOURCE ID = VOL22        ; SOURCE TYPE = VOLUME   :
  HOUR   SCALAR   HOUR   SCALAR   HOUR   SCALAR   HOUR   SCALAR   HOUR   SCALAR
HOUR   SCALAR   HOUR   SCALAR   HOUR   SCALAR
 - - - - - - - - - - - - - - - - - - - - - - - - - - - - - - - - - - - - - - - - -
- - - - - - - - - - - - - - - - - - - - - - - - -
                                              DAY OF WEEK = WEEKDAY
    1  .0000E+00    2  .0000E+00    3  .0000E+00    4  .0000E+00    5  .0000E+00
6  .0000E+00    7  .0000E+00    8  .0000E+00
    9  .1000E+01   10  .1000E+01   11  .1000E+01   12  .1000E+01   13  .1000E+01
14  .1000E+01   15  .1000E+01   16  .1000E+01
   17  .0000E+00   18  .0000E+00   19  .0000E+00   20  .0000E+00   21  .0000E+00
22  .0000E+00   23  .0000E+00   24  .0000E+00
                                              DAY OF WEEK = SATURDAY
    1  .0000E+00    2  .0000E+00    3  .0000E+00    4  .0000E+00    5  .0000E+00
6  .0000E+00    7  .0000E+00    8  .0000E+00
    9  .0000E+00   10  .0000E+00   11  .0000E+00   12  .0000E+00   13  .0000E+00
14  .0000E+00   15  .0000E+00   16  .0000E+00
   17  .0000E+00   18  .0000E+00   19  .0000E+00   20  .0000E+00   21  .0000E+00
```

```
22  .0000E+00   23  .0000E+00   24  .0000E+00
                                            DAY OF WEEK = SUNDAY
    1  .0000E+00    2  .0000E+00    3  .0000E+00    4  .0000E+00    5  .0000E+00
6  .0000E+00    7  .0000E+00    8  .0000E+00
    9  .0000E+00   10  .0000E+00   11  .0000E+00   12  .0000E+00   13  .0000E+00
14  .0000E+00   15  .0000E+00   16  .0000E+00
   17  .0000E+00   18  .0000E+00   19  .0000E+00   20  .0000E+00   21  .0000E+00
22  .0000E+00   23  .0000E+00   24  .0000E+00
↑ *** AERMOD - VERSION 23132  ***   ***
C:\Users\adadabhoy\Desktop\AERMOD\16056-Keller Crossing Construction ***
11/05/24
 *** AERMET - VERSION  16216 ***   ***
                       ***        10:55:13

                                  PAGE  26
 *** MODELOPTs:    RegDFAULT  CONC  ELEV  FLGPOL  URBAN  ADJ_U*

                   * SOURCE EMISSION RATE SCALARS WHICH VARY DIURNALLY AND BY DAY
OF WEEK (HRDOW) *

 SOURCE ID = VOL23        ; SOURCE TYPE = VOLUME   :
  HOUR   SCALAR   HOUR   SCALAR   HOUR   SCALAR   HOUR   SCALAR   HOUR   SCALAR
HOUR   SCALAR   HOUR   SCALAR   HOUR   SCALAR
 - - - - - - - - - - - - - - - - - - - - - - - - - - - - - - - - - - - - - - - - -
- - - - - - - - - - - - - - - - - - - - - - - -
                                            DAY OF WEEK = WEEKDAY
    1  .0000E+00    2  .0000E+00    3  .0000E+00    4  .0000E+00    5  .0000E+00
6  .0000E+00    7  .0000E+00    8  .0000E+00
    9  .1000E+01   10  .1000E+01   11  .1000E+01   12  .1000E+01   13  .1000E+01
14  .1000E+01   15  .1000E+01   16  .1000E+01
   17  .0000E+00   18  .0000E+00   19  .0000E+00   20  .0000E+00   21  .0000E+00
22  .0000E+00   23  .0000E+00   24  .0000E+00
                                            DAY OF WEEK = SATURDAY
    1  .0000E+00    2  .0000E+00    3  .0000E+00    4  .0000E+00    5  .0000E+00
6  .0000E+00    7  .0000E+00    8  .0000E+00
    9  .0000E+00   10  .0000E+00   11  .0000E+00   12  .0000E+00   13  .0000E+00
14  .0000E+00   15  .0000E+00   16  .0000E+00
   17  .0000E+00   18  .0000E+00   19  .0000E+00   20  .0000E+00   21  .0000E+00
22  .0000E+00   23  .0000E+00   24  .0000E+00
                                            DAY OF WEEK = SUNDAY
    1  .0000E+00    2  .0000E+00    3  .0000E+00    4  .0000E+00    5  .0000E+00
6  .0000E+00    7  .0000E+00    8  .0000E+00
    9  .0000E+00   10  .0000E+00   11  .0000E+00   12  .0000E+00   13  .0000E+00
14  .0000E+00   15  .0000E+00   16  .0000E+00
   17  .0000E+00   18  .0000E+00   19  .0000E+00   20  .0000E+00   21  .0000E+00
22  .0000E+00   23  .0000E+00   24  .0000E+00
↑ *** AERMOD - VERSION 23132  ***   ***
C:\Users\adadabhoy\Desktop\AERMOD\16056-Keller Crossing Construction ***
11/05/24
 *** AERMET - VERSION  16216 ***   ***
```

*** MODELOPTs: RegDFAULT CONC ELEV FLGPOL URBAN ADJ_U*

* SOURCE EMISSION RATE SCALARS WHICH VARY DIURNALLY AND BY DAY OF WEEK (HRDOW) *

SOURCE ID = VOL24 ; SOURCE TYPE = VOLUME :

HOUR	SCALAR	HOUR	SCALAR	HOUR	SCALAR	HOUR	SCALAR	HOUR	SCALAR	HOUR	SCALAR	HOUR	SCALAR	HOUR	SCALAR
DAY OF WEEK = WEEKDAY															
1	.0000E+00	2	.0000E+00	3	.0000E+00	4	.0000E+00	5	.0000E+00	6	.0000E+00	7	.0000E+00	8	.0000E+00
9	.1000E+01	10	.1000E+01	11	.1000E+01	12	.1000E+01	13	.1000E+01	14	.1000E+01	15	.1000E+01	16	.1000E+01
17	.0000E+00	18	.0000E+00	19	.0000E+00	20	.0000E+00	21	.0000E+00	22	.0000E+00	23	.0000E+00	24	.0000E+00
DAY OF WEEK = SATURDAY															
1	.0000E+00	2	.0000E+00	3	.0000E+00	4	.0000E+00	5	.0000E+00	6	.0000E+00	7	.0000E+00	8	.0000E+00
9	.0000E+00	10	.0000E+00	11	.0000E+00	12	.0000E+00	13	.0000E+00	14	.0000E+00	15	.0000E+00	16	.0000E+00
17	.0000E+00	18	.0000E+00	19	.0000E+00	20	.0000E+00	21	.0000E+00	22	.0000E+00	23	.0000E+00	24	.0000E+00
DAY OF WEEK = SUNDAY															
1	.0000E+00	2	.0000E+00	3	.0000E+00	4	.0000E+00	5	.0000E+00	6	.0000E+00	7	.0000E+00	8	.0000E+00
9	.0000E+00	10	.0000E+00	11	.0000E+00	12	.0000E+00	13	.0000E+00	14	.0000E+00	15	.0000E+00	16	.0000E+00
17	.0000E+00	18	.0000E+00	19	.0000E+00	20	.0000E+00	21	.0000E+00	22	.0000E+00	23	.0000E+00	24	.0000E+00

*** MODELOPTs: RegDFAULT CONC ELEV FLGPOL URBAN ADJ_U*

* SOURCE EMISSION RATE SCALARS WHICH VARY DIURNALLY AND BY DAY OF WEEK (HRDOW) *

SOURCE ID = VOL25 ; SOURCE TYPE = VOLUME :

HOUR	SCALAR	HOUR	SCALAR	HOUR	SCALAR	HOUR	SCALAR	HOUR	SCALAR	HOUR	SCALAR	HOUR	SCALAR	HOUR	SCALAR

```
- - - - - - - - - - - - - - - - - - - - - - - - - - - - - - - - - - -
                                                DAY OF WEEK = WEEKDAY
    1  .0000E+00    2  .0000E+00    3  .0000E+00    4  .0000E+00    5  .0000E+00
6  .0000E+00    7  .0000E+00    8  .0000E+00
    9  .1000E+01   10  .1000E+01   11  .1000E+01   12  .1000E+01   13  .1000E+01
14  .1000E+01   15  .1000E+01   16  .1000E+01
   17  .0000E+00   18  .0000E+00   19  .0000E+00   20  .0000E+00   21  .0000E+00
22  .0000E+00   23  .0000E+00   24  .0000E+00
                                                DAY OF WEEK = SATURDAY
    1  .0000E+00    2  .0000E+00    3  .0000E+00    4  .0000E+00    5  .0000E+00
6  .0000E+00    7  .0000E+00    8  .0000E+00
    9  .0000E+00   10  .0000E+00   11  .0000E+00   12  .0000E+00   13  .0000E+00
14  .0000E+00   15  .0000E+00   16  .0000E+00
   17  .0000E+00   18  .0000E+00   19  .0000E+00   20  .0000E+00   21  .0000E+00
22  .0000E+00   23  .0000E+00   24  .0000E+00
                                                DAY OF WEEK = SUNDAY
    1  .0000E+00    2  .0000E+00    3  .0000E+00    4  .0000E+00    5  .0000E+00
6  .0000E+00    7  .0000E+00    8  .0000E+00
    9  .0000E+00   10  .0000E+00   11  .0000E+00   12  .0000E+00   13  .0000E+00
14  .0000E+00   15  .0000E+00   16  .0000E+00
   17  .0000E+00   18  .0000E+00   19  .0000E+00   20  .0000E+00   21  .0000E+00
22  .0000E+00   23  .0000E+00   24  .0000E+00
↟ *** AERMOD - VERSION 23132  ***   ***
C:\Users\adadabhoy\Desktop\AERMOD\16056-Keller Crossing Construction ***
11/05/24
 *** AERMET - VERSION  16216 ***   ***
                       ***        10:55:13

                                  PAGE  29
 *** MODELOPTs:    RegDFAULT  CONC  ELEV  FLGPOL  URBAN  ADJ_U*

                   * SOURCE EMISSION RATE SCALARS WHICH VARY DIURNALLY AND BY DAY
OF WEEK (HRDOW) *

 SOURCE ID = VOL26        ; SOURCE TYPE = VOLUME   :
  HOUR   SCALAR   HOUR   SCALAR   HOUR   SCALAR   HOUR   SCALAR   HOUR   SCALAR
HOUR   SCALAR   HOUR   SCALAR   HOUR   SCALAR
 - - - - - - - - - - - - - - - - - - - - - - - - - - - - - - - - - - - - - - - - - - - - - - - - - - - - - - - - - - - - - - - - - -
- - - - - - - - - - - - - - - - - - - - - - - - - - - - - -
                                                DAY OF WEEK = WEEKDAY
    1  .0000E+00    2  .0000E+00    3  .0000E+00    4  .0000E+00    5  .0000E+00
6  .0000E+00    7  .0000E+00    8  .0000E+00
    9  .1000E+01   10  .1000E+01   11  .1000E+01   12  .1000E+01   13  .1000E+01
14  .1000E+01   15  .1000E+01   16  .1000E+01
   17  .0000E+00   18  .0000E+00   19  .0000E+00   20  .0000E+00   21  .0000E+00
22  .0000E+00   23  .0000E+00   24  .0000E+00
                                                DAY OF WEEK = SATURDAY
    1  .0000E+00    2  .0000E+00    3  .0000E+00    4  .0000E+00    5  .0000E+00
6  .0000E+00    7  .0000E+00    8  .0000E+00
    9  .0000E+00   10  .0000E+00   11  .0000E+00   12  .0000E+00   13  .0000E+00
```

```
14  .0000E+00   15  .0000E+00   16  .0000E+00
   17  .0000E+00   18  .0000E+00   19  .0000E+00   20  .0000E+00   21  .0000E+00
22  .0000E+00   23  .0000E+00   24  .0000E+00
                                            DAY OF WEEK = SUNDAY
    1  .0000E+00    2  .0000E+00    3  .0000E+00    4  .0000E+00    5  .0000E+00
6  .0000E+00    7  .0000E+00    8  .0000E+00
    9  .0000E+00   10  .0000E+00   11  .0000E+00   12  .0000E+00   13  .0000E+00
14  .0000E+00   15  .0000E+00   16  .0000E+00
   17  .0000E+00   18  .0000E+00   19  .0000E+00   20  .0000E+00   21  .0000E+00
22  .0000E+00   23  .0000E+00   24  .0000E+00
 *** AERMOD - VERSION 23132  ***   ***
C:\Users\adadabhoy\Desktop\AERMOD\16056-Keller Crossing Construction ***
11/05/24
 *** AERMET - VERSION  16216 ***   ***
                       ***        10:55:13

                                  PAGE  30
 *** MODELOPTs:    RegDFAULT  CONC  ELEV  FLGPOL  URBAN  ADJ_U*

                   * SOURCE EMISSION RATE SCALARS WHICH VARY DIURNALLY AND BY DAY
OF WEEK (HRDOW) *

 SOURCE ID = VOL27        ; SOURCE TYPE = VOLUME   :
  HOUR   SCALAR   HOUR   SCALAR   HOUR   SCALAR   HOUR   SCALAR   HOUR   SCALAR
HOUR   SCALAR   HOUR   SCALAR   HOUR   SCALAR
 - - - - - - - - - - - - - - - - - - - - - - - - - - - - - - - - - - - - - - - - -
- - - - - - - - - - - - - - - - - - - - - - - -
                                            DAY OF WEEK = WEEKDAY
    1  .0000E+00    2  .0000E+00    3  .0000E+00    4  .0000E+00    5  .0000E+00
6  .0000E+00    7  .0000E+00    8  .0000E+00
    9  .1000E+01   10  .1000E+01   11  .1000E+01   12  .1000E+01   13  .1000E+01
14  .1000E+01   15  .1000E+01   16  .1000E+01
   17  .0000E+00   18  .0000E+00   19  .0000E+00   20  .0000E+00   21  .0000E+00
22  .0000E+00   23  .0000E+00   24  .0000E+00
                                            DAY OF WEEK = SATURDAY
    1  .0000E+00    2  .0000E+00    3  .0000E+00    4  .0000E+00    5  .0000E+00
6  .0000E+00    7  .0000E+00    8  .0000E+00
    9  .0000E+00   10  .0000E+00   11  .0000E+00   12  .0000E+00   13  .0000E+00
14  .0000E+00   15  .0000E+00   16  .0000E+00
   17  .0000E+00   18  .0000E+00   19  .0000E+00   20  .0000E+00   21  .0000E+00
22  .0000E+00   23  .0000E+00   24  .0000E+00
                                            DAY OF WEEK = SUNDAY
    1  .0000E+00    2  .0000E+00    3  .0000E+00    4  .0000E+00    5  .0000E+00
6  .0000E+00    7  .0000E+00    8  .0000E+00
    9  .0000E+00   10  .0000E+00   11  .0000E+00   12  .0000E+00   13  .0000E+00
14  .0000E+00   15  .0000E+00   16  .0000E+00
   17  .0000E+00   18  .0000E+00   19  .0000E+00   20  .0000E+00   21  .0000E+00
22  .0000E+00   23  .0000E+00   24  .0000E+00
 *** AERMOD - VERSION 23132  ***   ***
C:\Users\adadabhoy\Desktop\AERMOD\16056-Keller Crossing Construction ***
```

```
11/05/24
 *** AERMET - VERSION  16216 ***   ***
                        ***        10:55:13

                                   PAGE  31
 *** MODELOPTs:    RegDFAULT  CONC  ELEV  FLGPOL  URBAN  ADJ_U*

                   * SOURCE EMISSION RATE SCALARS WHICH VARY DIURNALLY AND BY DAY
OF WEEK (HRDOW) *

 SOURCE ID = VOL28        ; SOURCE TYPE = VOLUME   :
  HOUR   SCALAR   HOUR   SCALAR   HOUR   SCALAR   HOUR   SCALAR   HOUR   SCALAR
HOUR   SCALAR   HOUR   SCALAR   HOUR   SCALAR
 - - - - - - - - - - - - - - - - - - - - - - - - - - - - - - - - - - - - - - - - - - - -
- - - - - - - - - - - - - - - - - - - - - - - - -
                                                DAY OF WEEK = WEEKDAY
    1  .0000E+00    2  .0000E+00    3  .0000E+00    4  .0000E+00    5  .0000E+00
6  .0000E+00    7  .0000E+00    8  .0000E+00
    9  .1000E+01   10  .1000E+01   11  .1000E+01   12  .1000E+01   13  .1000E+01
14  .1000E+01   15  .1000E+01   16  .1000E+01
   17  .0000E+00   18  .0000E+00   19  .0000E+00   20  .0000E+00   21  .0000E+00
22  .0000E+00   23  .0000E+00   24  .0000E+00
                                                DAY OF WEEK = SATURDAY
    1  .0000E+00    2  .0000E+00    3  .0000E+00    4  .0000E+00    5  .0000E+00
6  .0000E+00    7  .0000E+00    8  .0000E+00
    9  .0000E+00   10  .0000E+00   11  .0000E+00   12  .0000E+00   13  .0000E+00
14  .0000E+00   15  .0000E+00   16  .0000E+00
   17  .0000E+00   18  .0000E+00   19  .0000E+00   20  .0000E+00   21  .0000E+00
22  .0000E+00   23  .0000E+00   24  .0000E+00
                                                DAY OF WEEK = SUNDAY
    1  .0000E+00    2  .0000E+00    3  .0000E+00    4  .0000E+00    5  .0000E+00
6  .0000E+00    7  .0000E+00    8  .0000E+00
    9  .0000E+00   10  .0000E+00   11  .0000E+00   12  .0000E+00   13  .0000E+00
14  .0000E+00   15  .0000E+00   16  .0000E+00
   17  .0000E+00   18  .0000E+00   19  .0000E+00   20  .0000E+00   21  .0000E+00
22  .0000E+00   23  .0000E+00   24  .0000E+00
↑ *** AERMOD - VERSION 23132  ***   ***
C:\Users\adadabhoy\Desktop\AERMOD\16056-Keller Crossing Construction ***
11/05/24
 *** AERMET - VERSION  16216 ***   ***
                        ***        10:55:13

                                   PAGE  32
 *** MODELOPTs:    RegDFAULT  CONC  ELEV  FLGPOL  URBAN  ADJ_U*

                   * SOURCE EMISSION RATE SCALARS WHICH VARY DIURNALLY AND BY DAY
OF WEEK (HRDOW) *

 SOURCE ID = VOL29        ; SOURCE TYPE = VOLUME   :
  HOUR   SCALAR   HOUR   SCALAR   HOUR   SCALAR   HOUR   SCALAR   HOUR   SCALAR
```

```
HOUR   SCALAR   HOUR   SCALAR   HOUR   SCALAR
 - - -
```

6 .0000E+00   7 .0000E+00   8 .0000E+00
    9 .0000E+00   10 .0000E+00   11 .0000E+00   12 .0000E+00   13 .0000E+00
14 .0000E+00   15 .0000E+00   16 .0000E+00
   17 .0000E+00   18 .0000E+00   19 .0000E+00   20 .0000E+00   21 .0000E+00
22 .0000E+00   23 .0000E+00   24 .0000E+00
                                            DAY OF WEEK = SUNDAY
    1 .0000E+00   2 .0000E+00   3 .0000E+00   4 .0000E+00   5 .0000E+00
6 .0000E+00   7 .0000E+00   8 .0000E+00
    9 .0000E+00   10 .0000E+00   11 .0000E+00   12 .0000E+00   13 .0000E+00
14 .0000E+00   15 .0000E+00   16 .0000E+00
   17 .0000E+00   18 .0000E+00   19 .0000E+00   20 .0000E+00   21 .0000E+00
22 .0000E+00   23 .0000E+00   24 .0000E+00

 *** MODELOPTs: RegDFAULT CONC ELEV FLGPOL URBAN ADJ_U*

                  * SOURCE EMISSION RATE SCALARS WHICH VARY DIURNALLY AND BY DAY
OF WEEK (HRDOW) *

 SOURCE ID = VOL31   ; SOURCE TYPE = VOLUME   :
  HOUR   SCALAR   HOUR   SCALAR   HOUR   SCALAR   HOUR   SCALAR   HOUR   SCALAR
HOUR   SCALAR   HOUR   SCALAR   HOUR   SCALAR
 -
- -
                                            DAY OF WEEK = WEEKDAY
    1 .0000E+00   2 .0000E+00   3 .0000E+00   4 .0000E+00   5 .0000E+00
6 .0000E+00   7 .0000E+00   8 .0000E+00
    9 .1000E+01   10 .1000E+01   11 .1000E+01   12 .1000E+01   13 .1000E+01
14 .1000E+01   15 .1000E+01   16 .1000E+01
   17 .0000E+00   18 .0000E+00   19 .0000E+00   20 .0000E+00   21 .0000E+00
22 .0000E+00   23 .0000E+00   24 .0000E+00
                                            DAY OF WEEK = SATURDAY
    1 .0000E+00   2 .0000E+00   3 .0000E+00   4 .0000E+00   5 .0000E+00
6 .0000E+00   7 .0000E+00   8 .0000E+00
    9 .0000E+00   10 .0000E+00   11 .0000E+00   12 .0000E+00   13 .0000E+00
14 .0000E+00   15 .0000E+00   16 .0000E+00
   17 .0000E+00   18 .0000E+00   19 .0000E+00   20 .0000E+00   21 .0000E+00
22 .0000E+00   23 .0000E+00   24 .0000E+00
                                            DAY OF WEEK = SUNDAY
    1 .0000E+00   2 .0000E+00   3 .0000E+00   4 .0000E+00   5 .0000E+00
6 .0000E+00   7 .0000E+00   8 .0000E+00
    9 .0000E+00   10 .0000E+00   11 .0000E+00   12 .0000E+00   13 .0000E+00
14 .0000E+00   15 .0000E+00   16 .0000E+00
   17 .0000E+00   18 .0000E+00   19 .0000E+00   20 .0000E+00   21 .0000E+00
22 .0000E+00   23 .0000E+00   24 .0000E+00

```
↑ *** AERMOD - VERSION 23132  ***   ***
C:\Users\adadabhoy\Desktop\AERMOD\16056-Keller Crossing Construction ***
11/05/24
 *** AERMET - VERSION  16216 ***   ***
                       ***        10:55:13

                                  PAGE  35
 *** MODELOPTs:    RegDFAULT  CONC  ELEV  FLGPOL  URBAN  ADJ_U*

                   * SOURCE EMISSION RATE SCALARS WHICH VARY DIURNALLY AND BY DAY
OF WEEK (HRDOW) *

 SOURCE ID = VOL32        ; SOURCE TYPE = VOLUME   :
  HOUR   SCALAR   HOUR   SCALAR   HOUR   SCALAR   HOUR   SCALAR   HOUR   SCALAR
HOUR   SCALAR   HOUR   SCALAR   HOUR   SCALAR
 - - - - - - - - - - - - - - - - - - - - - - - - - - - - - - - - - - - - - - - - - - - -
- - - - - - - - - - - - - - - - - - - - - - - -
                                                DAY OF WEEK = WEEKDAY
    1  .0000E+00    2  .0000E+00    3  .0000E+00    4  .0000E+00    5  .0000E+00
6  .0000E+00    7  .0000E+00    8  .0000E+00
    9  .1000E+01   10  .1000E+01   11  .1000E+01   12  .1000E+01   13  .1000E+01
14  .1000E+01   15  .1000E+01   16  .1000E+01
   17  .0000E+00   18  .0000E+00   19  .0000E+00   20  .0000E+00   21  .0000E+00
22  .0000E+00   23  .0000E+00   24  .0000E+00
                                                DAY OF WEEK = SATURDAY
    1  .0000E+00    2  .0000E+00    3  .0000E+00    4  .0000E+00    5  .0000E+00
6  .0000E+00    7  .0000E+00    8  .0000E+00
    9  .0000E+00   10  .0000E+00   11  .0000E+00   12  .0000E+00   13  .0000E+00
14  .0000E+00   15  .0000E+00   16  .0000E+00
   17  .0000E+00   18  .0000E+00   19  .0000E+00   20  .0000E+00   21  .0000E+00
22  .0000E+00   23  .0000E+00   24  .0000E+00
                                                DAY OF WEEK = SUNDAY
    1  .0000E+00    2  .0000E+00    3  .0000E+00    4  .0000E+00    5  .0000E+00
6  .0000E+00    7  .0000E+00    8  .0000E+00
    9  .0000E+00   10  .0000E+00   11  .0000E+00   12  .0000E+00   13  .0000E+00
14  .0000E+00   15  .0000E+00   16  .0000E+00
   17  .0000E+00   18  .0000E+00   19  .0000E+00   20  .0000E+00   21  .0000E+00
22  .0000E+00   23  .0000E+00   24  .0000E+00
↑ *** AERMOD - VERSION 23132  ***   ***
C:\Users\adadabhoy\Desktop\AERMOD\16056-Keller Crossing Construction ***
11/05/24
 *** AERMET - VERSION  16216 ***   ***
                       ***        10:55:13

                                  PAGE  36
 *** MODELOPTs:    RegDFAULT  CONC  ELEV  FLGPOL  URBAN  ADJ_U*

                   * SOURCE EMISSION RATE SCALARS WHICH VARY DIURNALLY AND BY DAY
OF WEEK (HRDOW) *
```

```
 SOURCE ID = VOL33         ; SOURCE TYPE = VOLUME    :
  HOUR   SCALAR   HOUR   SCALAR   HOUR   SCALAR   HOUR   SCALAR   HOUR   SCALAR
HOUR   SCALAR   HOUR   SCALAR   HOUR   SCALAR
 - - - - - - - - - - - - - - - - - - - - - - - - - - - - - - - - - - - - - - - - -
- - - - - - - - - - - - - - - - - - - - - - - - -
                                                DAY OF WEEK = WEEKDAY
    1  .0000E+00    2  .0000E+00    3  .0000E+00    4  .0000E+00    5  .0000E+00
6  .0000E+00    7  .0000E+00    8  .0000E+00
    9  .1000E+01   10  .1000E+01   11  .1000E+01   12  .1000E+01   13  .1000E+01
14  .1000E+01   15  .1000E+01   16  .1000E+01
   17  .0000E+00   18  .0000E+00   19  .0000E+00   20  .0000E+00   21  .0000E+00
22  .0000E+00   23  .0000E+00   24  .0000E+00
                                                DAY OF WEEK = SATURDAY
    1  .0000E+00    2  .0000E+00    3  .0000E+00    4  .0000E+00    5  .0000E+00
6  .0000E+00    7  .0000E+00    8  .0000E+00
    9  .0000E+00   10  .0000E+00   11  .0000E+00   12  .0000E+00   13  .0000E+00
14  .0000E+00   15  .0000E+00   16  .0000E+00
   17  .0000E+00   18  .0000E+00   19  .0000E+00   20  .0000E+00   21  .0000E+00
22  .0000E+00   23  .0000E+00   24  .0000E+00
                                                DAY OF WEEK = SUNDAY
    1  .0000E+00    2  .0000E+00    3  .0000E+00    4  .0000E+00    5  .0000E+00
6  .0000E+00    7  .0000E+00    8  .0000E+00
    9  .0000E+00   10  .0000E+00   11  .0000E+00   12  .0000E+00   13  .0000E+00
14  .0000E+00   15  .0000E+00   16  .0000E+00
   17  .0000E+00   18  .0000E+00   19  .0000E+00   20  .0000E+00   21  .0000E+00
22  .0000E+00   23  .0000E+00   24  .0000E+00
↟ *** AERMOD - VERSION 23132  ***   ***
C:\Users\adadabhoy\Desktop\AERMOD\16056-Keller Crossing Construction ***
11/05/24
 *** AERMET - VERSION  16216 ***   ***
                        ***        10:55:13

                                   PAGE  37
 *** MODELOPTs:    RegDFAULT  CONC  ELEV  FLGPOL  URBAN  ADJ_U*

                                          *** DISCRETE CARTESIAN RECEPTORS ***
                                        (X-COORD, Y-COORD, ZELEV, ZHILL, ZFLAG)
                                                    (METERS)

     ( 490994.7, 3721839.7,     478.2,     575.0,       2.0);         ( 490768.8,
3722080.3,     452.1,     576.0,       2.0);
     ( 490567.1, 3720965.9,     450.9,     576.0,       2.0);         ( 490533.3,
3721540.8,     461.6,     576.0,       2.0);
     ( 490701.1, 3720792.0,     441.4,     576.0,       2.0);         ( 491048.4,
3720789.5,     432.9,     576.0,       2.0);
     ( 490963.6, 3720764.3,     433.9,     576.0,       2.0);         ( 490863.1,
3720782.8,     436.7,     576.0,       2.0);
     ( 490928.6, 3720708.5,     434.0,     576.0,       2.0);         ( 490641.6,
3720741.3,     442.8,     576.0,       2.0);
     ( 490651.4, 3720697.8,     441.6,     576.0,       2.0);         ( 490646.6,
```

```
3720652.8,     441.9,     576.0,       2.0);
     ( 490649.4, 3720558.0,     436.9,     576.0,       2.0);         ( 490823.9,
3720607.7,     440.8,     576.0,       2.0);
     ( 490562.0, 3720753.5,     450.3,     576.0,       2.0);         ( 490575.1,
3720674.9,     450.3,     576.0,       2.0);
     ( 490572.2, 3720590.2,     450.8,     576.0,       2.0);         ( 490555.9,
3720504.3,     441.8,     576.0,       2.0);
     ( 490535.2, 3720464.0,     439.3,     576.0,       2.0);         ( 490648.4,
3720471.7,     432.3,     576.0,       2.0);
     ( 490532.7, 3720398.4,     434.4,     576.0,       2.0);         ( 490440.4,
3720352.2,     439.5,     576.0,       2.0);
     ( 490434.7, 3720272.4,     435.1,     576.0,       2.0);         ( 490437.5,
3720170.2,     431.6,     576.0,       2.0);
     ( 491490.4, 3720272.0,     427.3,     775.0,       2.0);         ( 491481.0,
3720254.9,     427.4,     775.0,       2.0);
     ( 491614.2, 3721100.0,     437.0,     482.0,       2.0);         ( 491847.2,
3721029.6,     435.0,     470.0,       2.0);
     ( 491899.7, 3720738.4,     433.0,     775.0,       2.0);         ( 491906.5,
3720898.4,     433.0,     775.0,       2.0);
     ( 492053.0, 3720932.5,     434.0,     775.0,       2.0);         ( 492001.8,
3721138.4,     442.1,     470.0,       2.0);
     ( 490689.2, 3722151.2,     444.9,     576.0,       2.0);         ( 490632.2,
3722325.5,     439.1,     576.0,       2.0);
     ( 489877.9, 3721044.6,     470.2,     576.0,       2.0);         ( 489945.5,
3720583.5,     455.9,     576.0,       2.0);
     ( 489937.6, 3720500.1,     452.9,     576.0,       2.0);         ( 489560.5,
3721030.2,     456.1,     576.0,       2.0);
     ( 489518.7, 3720971.2,     450.9,     576.0,       2.0);         ( 489434.5,
3720982.4,     450.2,     576.0,       2.0);
     ( 489773.4, 3721056.1,     462.8,     576.0,       2.0);         ( 489358.2,
3720774.9,     444.5,     576.0,       2.0);
     ( 490891.4, 3719938.2,     421.9,     521.0,       2.0);         ( 490864.9,
3719919.7,     421.9,     521.0,       2.0);
     ( 490741.8, 3719960.3,     422.4,     521.0,       2.0);         ( 490786.9,
3720019.2,     422.9,     521.0,       2.0);
     ( 490596.6, 3719989.0,     425.1,     521.0,       2.0);         ( 490587.9,
3719858.7,     423.2,     521.0,       2.0);
     ( 490549.6, 3719804.5,     422.7,     521.0,       2.0);         ( 490238.6,
3719517.9,     420.5,     420.5,       2.0);
     ( 490424.3, 3719425.0,     421.0,     421.0,       2.0);         ( 490308.8,
3719200.3,     418.8,     418.8,       2.0);
     ( 490102.0, 3719222.9,     426.8,     433.0,       2.0);         ( 489972.5,
3718850.7,     417.1,     417.1,       2.0);
     ( 489843.8, 3718704.8,     416.5,     416.5,       2.0);         ( 489802.4,
3718771.9,     419.1,     419.1,       2.0);
     ( 489700.7, 3718622.5,     418.5,     418.5,       2.0);         ( 489680.7,
3718596.0,     418.3,     418.3,       2.0);
     ( 489208.0, 3717735.3,     414.0,     414.0,       2.0);         ( 489528.0,
3718383.9,     414.0,     414.0,       2.0);
     ( 489606.4, 3718484.8,     416.0,     416.0,       2.0);         ( 489673.5,
```

 *** MODELOPTs: RegDFAULT CONC ELEV FLGPOL URBAN ADJ_U*

                                          *** METEOROLOGICAL DAYS SELECTED FOR
PROCESSING ***
                                                              (1=YES; 0=NO)

           1 1 1 1 1 1 1 1 1 1   1 1 1 1 1 1 1 1 1 1   1 1 1 1 1 1 1 1 1 1   1 1 1
1 1 1 1 1 1 1   1 1 1 1 1 1 1 1 1 1
           1 1 1 1 1 1 1 1 1 1   1 1 1 1 1 1 1 1 1 1   1 1 1 1 1 1 1 1 1 1   1 1 1
1 1 1 1 1 1 1   1 1 1 1 1 1 1 1 1 1
           1 1 1 1 1 1 1 1 1 1   1 1 1 1 1 1 1 1 1 1   1 1 1 1 1 1 1 1 1 1   1 1 1
1 1 1 1 1 1 1   1 1 1 1 1 1 1 1 1 1
           1 1 1 1 1 1 1 1 1 1   1 1 1 1 1 1 1 1 1 1   1 1 1 1 1 1 1 1 1 1   1 1 1
1 1 1 1 1 1 1   1 1 1 1 1 1 1 1 1 1
           1 1 1 1 1 1 1 1 1 1   1 1 1 1 1 1 1 1 1 1   1 1 1 1 1 1 1 1 1 1   1 1 1
1 1 1 1 1 1 1   1 1 1 1 1 1 1 1 1 1
           1 1 1 1 1 1 1 1 1 1   1 1 1 1 1 1 1 1 1 1   1 1 1 1 1 1 1 1 1 1   1 1 1
1 1 1 1 1 1 1   1 1 1 1 1 1 1 1 1 1
           1 1 1 1 1 1 1 1 1 1   1 1 1 1 1 1 1 1 1 1   1 1 1 1 1 1 1 1 1 1   1 1 1
1 1 1 1 1 1 1   1 1 1 1 1 1 1 1 1 1
           1 1 1 1 1 1 1 1 1 1   1 1 1 1 1

               NOTE: METEOROLOGICAL DATA ACTUALLY PROCESSED WILL ALSO DEPEND ON
WHAT IS INCLUDED IN THE DATA FILE.

*** MODELOPTs: RegDFAULT CONC ELEV FLGPOL URBAN ADJ_U*

*** UP TO THE FIRST 24 HOURS OF METEOROLOGICAL DATA ***

Surface file: PERI_V9_ADJU\PERI_v9.SFC
Met Version: 16216
Profile file: PERI_V9_ADJU\PERI_v9.PFL

Surface format: FREE

Profile format: FREE

Surface station no.: 3171 Upper air station no.: 3190
Name: UNKNOWN Name: UNKNOWN

Year: 2010 Year: 2010

First 24 hours of scalar data

YR	MO	DY	JDY	HR	H0	U*	W*	DT/DZ	ZICNV	ZIMCH	M-O LEN	Z0	BOWEN	ALBEDO	REF WS	WD	HT	REF TA	HT
10	01	01	1	01	-7.9	0.125	-9.000	-9.000	-999.	106.	21.2	0.19	0.61	1.00	1.30	335.	9.1	282.5	5.5
10	01	01	1	02	-3.9	0.088	-9.000	-9.000	-999.	62.	15.1	0.19	0.61	1.00	0.90	142.	9.1	280.9	5.5
10	01	01	1	03	-3.9	0.088	-9.000	-9.000	-999.	62.	15.1	0.19	0.61	1.00	0.90	324.	9.1	280.4	5.5
10	01	01	1	04	-1.3	0.064	-9.000	-9.000	-999.	39.	18.3	0.19	0.61	1.00	0.40	294.	9.1	278.8	5.5
10	01	01	1	05	-3.9	0.088	-9.000	-9.000	-999.	62.	15.0	0.19	0.61	1.00	0.90	205.	9.1	278.1	5.5
10	01	01	1	06	-1.3	0.065	-9.000	-9.000	-999.	39.	18.3	0.19	0.61	1.00	0.40	3.	9.1	277.0	5.5
10	01	01	1	07	-8.0	0.125	-9.000	-9.000	-999.	106.	21.0	0.19	0.61						

```
1.00    1.30   99.    9.1  277.0    5.5
 10 01 01   1 08   -3.3  0.086 -9.000 -9.000 -999.   61.     16.8  0.19   0.61
0.54    0.90  319.    9.1  278.8    5.5
 10 01 01   1 09   20.1  0.128  0.307  0.010   49.  110.     -9.0  0.19   0.61
0.33    0.90  239.    9.1  284.2    5.5
 10 01 01   1 10   56.7  0.087  0.560  0.010  107.   62.     -1.0  0.19   0.61
0.26    0.40  188.    9.1  289.2    5.5
 10 01 01   1 11   81.5  0.323  0.867  0.008  277.  441.    -35.9  0.19   0.61
0.23    2.70  310.    9.1  290.9    5.5
 10 01 01   1 12   97.1  0.281  1.058  0.008  421.  357.    -19.7  0.19   0.61
0.22    2.20  357.    9.1  293.1    5.5
 10 01 01   1 13   92.2  0.279  1.117  0.008  523.  354.    -20.4  0.19   0.61
0.22    2.20  356.    9.1  293.8    5.5
 10 01 01   1 14   77.6  0.275  1.102  0.008  595.  347.    -23.2  0.19   0.61
0.23    2.20   50.    9.1  294.2    5.5
 10 01 01   1 15   54.9  0.230  1.006  0.008  640.  266.    -19.2  0.19   0.61
0.27    1.80   53.    9.1  293.8    5.5
 10 01 01   1 16   12.3  0.206  0.613  0.008  648.  225.    -61.5  0.19   0.61
0.36    1.80   11.    9.1  292.5    5.5
 10 01 01   1 17   -3.6  0.087 -9.000 -9.000 -999.   71.     15.6  0.19   0.61
0.64    0.90  351.    9.1  290.4    5.5
 10 01 01   1 18   -3.8  0.087 -9.000 -9.000 -999.   62.     15.2  0.19   0.61
1.00    0.90  186.    9.1  287.5    5.5
 10 01 01   1 19   -3.8  0.087 -9.000 -9.000 -999.   62.     15.2  0.19   0.61
1.00    0.90  275.    9.1  285.9    5.5
 10 01 01   1 20   -1.2  0.064 -9.000 -9.000 -999.   39.     18.1  0.19   0.61
1.00    0.40  181.    9.1  285.4    5.5
 10 01 01   1 21   -7.8  0.125 -9.000 -9.000 -999.  106.     21.3  0.19   0.61
1.00    1.30  318.    9.1  284.9    5.5
 10 01 01   1 22   -3.8  0.088 -9.000 -9.000 -999.   62.     15.1  0.19   0.61
1.00    0.90  196.    9.1  283.1    5.5
 10 01 01   1 23   -3.8  0.088 -9.000 -9.000 -999.   62.     15.1  0.19   0.61
1.00    0.90  330.    9.1  281.4    5.5
 10 01 01   1 24   -7.9  0.125 -9.000 -9.000 -999.  106.     21.2  0.19   0.61
1.00    1.30  332.    9.1  280.9    5.5


 First hour of profile data
 YR MO DY HR HEIGHT F  WDIR    WSPD AMB_TMP sigmaA  sigmaW  sigmaV
 10 01 01 01    5.5 0 -999.  -99.00   282.6   99.0  -99.00  -99.00
 10 01 01 01    9.1 1  335.    1.30  -999.0   99.0  -99.00  -99.00

 F indicates top of profile (=1) or below (=0)
 *** AERMOD - VERSION 23132  ***   ***
C:\Users\adadabhoy\Desktop\AERMOD\16056-Keller Crossing Construction ***
11/05/24
 *** AERMET - VERSION  16216 ***   ***
                       ***        10:55:13

                                  PAGE  40
```

```
 *** MODELOPTs:    RegDFAULT  CONC  ELEV  FLGPOL  URBAN  ADJ_U*

                              *** THE   1ST HIGHEST  1-HR AVERAGE CONCENTRATION
VALUES FOR SOURCE GROUP:  ALL      ***
                                 INCLUDING SOURCE(S):     VOL2        , VOL3
 , VOL4        , VOL5        , VOL6        ,
                 VOL7        , VOL8        , VOL9        , VOL10       , VOL11
 , VOL12       , VOL13       , VOL14       ,
                 VOL15       , VOL16       , VOL17       , VOL18       , VOL19
 , VOL20       , VOL21       , VOL22       ,
                 VOL23       , VOL24       , VOL25       , VOL26       , VOL27
 , VOL28       , VOL29       ,  . . .      ,

                                          *** DISCRETE CARTESIAN RECEPTOR POINTS
***

                                       ** CONC OF NOX      IN MICROGRAMS/M**3
                  **

      X-COORD (M)  Y-COORD (M)        CONC     (YYMMDDHH)              X-COORD (M)
Y-COORD (M)        CONC     (YYMMDDHH)
 - - - - - - - - - - - - - - - - - - - - - - - - - - - - - - - - - - - - - - - - - -
- - - - - - - - - - - - - - - - - - - - - - - - - - - - - -
        490994.73   3721839.68        9.13131  (10121716)               490768.78
 3722080.32        3.56048  (16010516)
        490567.13   3720965.89       11.82950  (16010616)               490533.29
 3721540.84       13.60508  (16010616)
        490701.15   3720792.03       13.58438  (11010316)               491048.40
 3720789.53       15.06822  (11010316)
        490963.65   3720764.28       13.80630  (11010316)               490863.15
 3720782.78       13.93200  (11010316)
        490928.65   3720708.53       10.17544  (11010316)               490641.65
 3720741.28       10.75928  (11010316)
        490651.40   3720697.78        9.34514  (11010316)               490646.65
 3720652.77        8.41463  (11010316)
        490649.40   3720558.02        6.52246  (11010316)               490823.91
 3720607.70        7.09028  (11010316)
        490562.05   3720753.46       11.41967  (11010316)               490575.08
 3720674.89        8.67575  (11010316)
        490572.23   3720590.21        7.20244  (11010316)               490555.94
 3720504.30        5.89468  (11010316)
        490535.18   3720464.00        5.28742  (11010316)               490648.36
 3720471.74        4.76588  (11010316)
        490532.74   3720398.45        4.21993  (11010316)               490440.39
 3720352.21        4.09493  (11010316)
        490434.69   3720272.41        3.07571  (11010316)               490437.54
 3720170.22        1.93934  (11010316)
        491490.37   3720272.00        2.63825  (10121516)               491481.01
 3720254.91        2.58199  (10121516)
        491614.21   3721100.05       12.18379  (10121516)               491847.19
```

```
3721029.65        5.53888  (10121516)
       491899.71   3720738.36        3.47951  (10121516)                491906.48
3720898.39        4.17310  (10121516)
       492052.98   3720932.52        3.34269  (10121516)                492001.79
3721138.44        4.42534  (10121516)
       490689.25   3722151.20        3.19951  (16010516)                490632.24
3722325.48        2.41624  (16010516)
       489877.88   3721044.61        2.04737  (10121516)                489945.52
3720583.53        2.91149  (11010316)
       489937.63   3720500.10        3.12313  (11010316)                489560.52
3721030.19        1.41864  (16010616)
       489518.74   3720971.17        1.27761  (10121516)                489434.51
3720982.44        1.17361  (10121516)
       489773.40   3721056.06        1.84247  (16010616)                489358.25
3720774.87        1.18146  (14120316)
       490891.44   3719938.24        1.72797  (10121516)                490864.92
3719919.67        1.67899  (10121516)
       490741.78   3719960.31        1.70665  (10121516)                490786.86
3720019.21        1.86688  (10121516)
       490596.57   3719989.02        1.67186  (10121516)                490587.94
3719858.69        1.43675  (10121516)
       490549.61   3719804.54        1.33693  (10121516)                490238.59
3719517.86        0.91667  (10121516)
       490424.29   3719425.00        0.90842  (10121516)                490308.81
3719200.29        0.74460  (10011309)
       490102.04   3719222.92        0.71444  (16012213)                489972.52
3718850.74        0.64412  (16012213)
       489843.78   3718704.83        0.61981  (16012213)                489802.43
3718771.93        0.62273  (16012213)
       489700.70   3718622.48        0.59689  (16012213)                489680.74
3718596.00        0.59205  (16012213)
       489207.97   3717735.32        0.49106  (16012213)                489528.03
3718383.93        0.55476  (16012213)
       489606.39   3718484.85        0.57318  (16012213)                489673.48
3718465.68        0.58184  (16012213)
       489529.16   3718196.76        0.54913  (16012213)                489416.97
3718110.50        0.53182  (16012213)
       487564.20   3715589.39        0.36932  (10011312)                487424.79
3714958.98        0.32726  (10011312)
       487463.69   3715137.14        0.34090  (10011312)                487386.45
3714792.65        0.31425  (10011312)
       487898.78   3715522.96        0.33719  (16012213)                492042.17
3721310.23        4.46813  (10121516)
       492122.06   3721351.67        3.79490  (10121516)                490186.46
3720202.53        3.31057  (11010316)
       490094.91   3720109.65        2.86152  (11010316)                488923.07
3723371.05        0.61584  (14121709)
       488819.02   3723279.83        0.68526  (10121515)                488823.30
3723475.81        0.60276  (14121709)
       489325.95   3721935.18        0.95724  (10121516)                489908.59
```

*** THE SUMMARY OF HIGHEST 1-HR RESULTS ***

** CONC OF NOX   IN MICROGRAMS/M**3 **

GROUP ID	AVERAGE	NETWORK CONC OF TYPE GRID-ID	DATE (YYMMDDHH)	RECEPTOR (XR, YR, ZELEV, ZHILL, ZFLAG)
ALL	HIGH 1ST HIGH VALUE IS	15.06822	ON 11010316:	AT (491048.40, 3720789.53, 432.87, 576.00, 2.00) DC

 *** RECEPTOR TYPES: GC = GRIDCART
                      GP = GRIDPOLR
                      DC = DISCCART
                      DP = DISCPOLR

 *** Message Summary : AERMOD Model Execution ***

  --------- Summary of Total Messages --------

 A Total of   0 Fatal Error Message(s)
 A Total of   4 Warning Message(s)
 A Total of   2028 Informational Message(s)

 A Total of   43824 Hours Were Processed

```
 A Total of          978 Calm Hours Identified

 A Total of         1050 Missing Hours Identified (  2.40 Percent)


    ******** FATAL ERROR MESSAGES ********
               ***  NONE  ***


    ********   WARNING MESSAGES   ********
 ME W186     610       MEOPEN: THRESH_1MIN 1-min ASOS wind speed threshold used
      0.50
 ME W187     610       MEOPEN: ADJ_U* Option for Stable Low Winds used in AERMET

 MX W450   17521       CHKDAT: Record Out of Sequence in Meteorological File at:
  14010101
 MX W450   17521       CHKDAT: Record Out of Sequence in Meteorological File at:
2 year gap

    ***********************************
    *** AERMOD Finishes Successfully ***
    ***********************************
**
**************************************
**
** AERMOD Input Produced by:
** AERMOD View Ver. 12.0.0
** Lakes Environmental Software Inc.
** Date: 11/5/2024
** File: C:\Users\adadabhoy\Desktop\AERMOD\16056-Keller Crossing Construction\Cons
LST PM10 Mitigated\Cons LST PM10 Mitigated.ADI
**
**************************************
**
**
**************************************
** AERMOD Control Pathway
**************************************
**
**
CO STARTING
   TITLEONE C:\Users\adadabhoy\Desktop\AERMOD\16056-Keller Crossing Construction
   MODELOPT DFAULT CONC
   AVERTIME 24
   URBANOPT 2189641 County_of_Riverside
   POLLUTID PM_10
   FLAGPOLE 2.00
   RUNORNOT RUN
   ERRORFIL "Cons LST PM10 Mitigated.err"
```

```
CO FINISHED
**
**************************************
** AERMOD Source Pathway
**************************************
**
**
SO STARTING
** Source Location **
** Source ID - Type - X Coord. - Y Coord. **
   LOCATION VOL2         VOLUME     491245.498  3720910.257      437.140
   LOCATION VOL3         VOLUME     491281.580  3720991.153      438.760
   LOCATION VOL4         VOLUME     491317.807  3721040.422      438.100
   LOCATION VOL5         VOLUME     491385.914  3721095.487      437.000
   LOCATION VOL6         VOLUME     491419.243  3721186.779      439.070
   LOCATION VOL7         VOLUME     491471.410  3721244.742      444.920
   LOCATION VOL8         VOLUME     491513.433  3721307.053      453.550
   LOCATION VOL9         VOLUME     491578.642  3721379.507      455.530
   LOCATION VOL10        VOLUME     491646.749  3721467.901      449.530
   LOCATION VOL11        VOLUME     491066.463  3720905.514      437.660
   LOCATION VOL12        VOLUME     490886.379  3720906.566      445.370
   LOCATION VOL13        VOLUME     490704.846  3720902.218      445.600
   LOCATION VOL14        VOLUME     490703.397  3721076.649      456.790
   LOCATION VOL15        VOLUME     490697.600  3721262.131      463.130
   LOCATION VOL16        VOLUME     490694.702  3721443.266      458.580
   LOCATION VOL17        VOLUME     490883.083  3721085.343      447.140
   LOCATION VOL18        VOLUME     491067.116  3721083.894      448.540
   LOCATION VOL19        VOLUME     490880.185  3721265.030      458.400
   LOCATION VOL20        VOLUME     490874.388  3721443.266      462.630
   LOCATION VOL21        VOLUME     491055.524  3721441.817      466.170
   LOCATION VOL22        VOLUME     491055.524  3721265.030      457.210
   LOCATION VOL23        VOLUME     491216.372  3721088.242      450.790
   LOCATION VOL24        VOLUME     491235.210  3721269.377      452.670
   LOCATION VOL25        VOLUME     491238.108  3721441.817      449.400
   LOCATION VOL26        VOLUME     491411.997  3721360.669      451.460
   LOCATION VOL27        VOLUME     491416.345  3721543.253      471.140
   LOCATION VOL28        VOLUME     490691.804  3721541.804      461.860
   LOCATION VOL29        VOLUME     490872.939  3721541.804      463.880
   LOCATION VOL30        VOLUME     491048.278  3721540.355      468.370
   LOCATION VOL31        VOLUME     491227.964  3721541.804      454.100
   LOCATION VOL32        VOLUME     491598.929  3721543.253      460.300
   LOCATION VOL33        VOLUME     491772.819  3721546.151      456.910
   LOCATION PAREA1       AREAPOLY   490600.723  3721632.639      463.000
** Source Parameters **
   SRCPARAM VOL2         0.0002047153     5.000    41.114     1.400
   SRCPARAM VOL3         0.0002047153     5.000    41.114     1.400
   SRCPARAM VOL4         0.0002047153     5.000    41.114     1.400
   SRCPARAM VOL5         0.0002047153     5.000    41.114     1.400
   SRCPARAM VOL6         0.0002047153     5.000    41.114     1.400
   SRCPARAM VOL7         0.0002047153     5.000    41.114     1.400
```

```
   SRCPARAM VOL8         0.0002047153     5.000    41.114     1.400
   SRCPARAM VOL9         0.0002047153     5.000    41.114     1.400
   SRCPARAM VOL10        0.0002047153     5.000    41.114     1.400
   SRCPARAM VOL11        0.0002047153     5.000    41.114     1.400
   SRCPARAM VOL12        0.0002047153     5.000    41.114     1.400
   SRCPARAM VOL13        0.0002047153     5.000    41.114     1.400
   SRCPARAM VOL14        0.0002047153     5.000    41.114     1.400
   SRCPARAM VOL15        0.0002047153     5.000    41.114     1.400
   SRCPARAM VOL16        0.0002047153     5.000    41.114     1.400
   SRCPARAM VOL17        0.0002047153     5.000    41.114     1.400
   SRCPARAM VOL18        0.0002047153     5.000    41.114     1.400
   SRCPARAM VOL19        0.0002047153     5.000    41.114     1.400
   SRCPARAM VOL20        0.0002047153     5.000    41.114     1.400
   SRCPARAM VOL21        0.0002047153     5.000    41.114     1.400
   SRCPARAM VOL22        0.0002047153     5.000    41.114     1.400
   SRCPARAM VOL23        0.0002047153     5.000    41.114     1.400
   SRCPARAM VOL24        0.0002047153     5.000    41.114     1.400
   SRCPARAM VOL25        0.0002047153     5.000    41.114     1.400
   SRCPARAM VOL26        0.0002047153     5.000    41.114     1.400
   SRCPARAM VOL27        0.0002047153     5.000    41.114     1.400
   SRCPARAM VOL28        0.0002047153     5.000    41.114     1.400
   SRCPARAM VOL29        0.0002047153     5.000    41.114     1.400
   SRCPARAM VOL30        0.0002047153     5.000    41.114     1.400
   SRCPARAM VOL31        0.0002047153     5.000    41.114     1.400
   SRCPARAM VOL32        0.0002047153     5.000    41.114     1.400
   SRCPARAM VOL33        0.0002047153     5.000    41.114     1.400
   SRCPARAM PAREA1       2.1016E-07     0.000         5     1.000
   AREAVERT PAREA1       490600.723 3721632.639 490610.008 3720807.507
   AREAVERT PAREA1       491284.271 3720809.829 491866.853 3721639.602
   AREAVERT PAREA1       490601.884 3721636.120
   URBANSRC ALL

** Variable Emissions Type: "By Hour / Day (HRDOW)"
** Variable Emission Scenario: "Scenario 1"
** WeekDays:
   EMISFACT VOL2         HRDOW 0.0 0.0 0.0 0.0 0.0 0.0
   EMISFACT VOL2         HRDOW 0.0 0.0 1.0 1.0 1.0 1.0
   EMISFACT VOL2         HRDOW 1.0 1.0 1.0 1.0 0.0 0.0
   EMISFACT VOL2         HRDOW 0.0 0.0 0.0 0.0 0.0 0.0
** Saturday:
   EMISFACT VOL2         HRDOW 0.0 0.0 0.0 0.0 0.0 0.0
   EMISFACT VOL2         HRDOW 0.0 0.0 0.0 0.0 0.0 0.0
   EMISFACT VOL2         HRDOW 0.0 0.0 0.0 0.0 0.0 0.0
   EMISFACT VOL2         HRDOW 0.0 0.0 0.0 0.0 0.0 0.0
** Sunday:
   EMISFACT VOL2         HRDOW 0.0 0.0 0.0 0.0 0.0 0.0
   EMISFACT VOL2         HRDOW 0.0 0.0 0.0 0.0 0.0 0.0
   EMISFACT VOL2         HRDOW 0.0 0.0 0.0 0.0 0.0 0.0
   EMISFACT VOL2         HRDOW 0.0 0.0 0.0 0.0 0.0 0.0
** WeekDays:
```

```
   EMISFACT VOL3         HRDOW 0.0 0.0 0.0 0.0 0.0 0.0
   EMISFACT VOL3         HRDOW 0.0 0.0 1.0 1.0 1.0 1.0
   EMISFACT VOL3         HRDOW 1.0 1.0 1.0 1.0 0.0 0.0
   EMISFACT VOL3         HRDOW 0.0 0.0 0.0 0.0 0.0 0.0
** Saturday:
   EMISFACT VOL3         HRDOW 0.0 0.0 0.0 0.0 0.0 0.0
   EMISFACT VOL3         HRDOW 0.0 0.0 0.0 0.0 0.0 0.0
   EMISFACT VOL3         HRDOW 0.0 0.0 0.0 0.0 0.0 0.0
   EMISFACT VOL3         HRDOW 0.0 0.0 0.0 0.0 0.0 0.0
** Sunday:
   EMISFACT VOL3         HRDOW 0.0 0.0 0.0 0.0 0.0 0.0
   EMISFACT VOL3         HRDOW 0.0 0.0 0.0 0.0 0.0 0.0
   EMISFACT VOL3         HRDOW 0.0 0.0 0.0 0.0 0.0 0.0
   EMISFACT VOL3         HRDOW 0.0 0.0 0.0 0.0 0.0 0.0
** WeekDays:
   EMISFACT VOL4         HRDOW 0.0 0.0 0.0 0.0 0.0 0.0
   EMISFACT VOL4         HRDOW 0.0 0.0 1.0 1.0 1.0 1.0
   EMISFACT VOL4         HRDOW 1.0 1.0 1.0 1.0 0.0 0.0
   EMISFACT VOL4         HRDOW 0.0 0.0 0.0 0.0 0.0 0.0
** Saturday:
   EMISFACT VOL4         HRDOW 0.0 0.0 0.0 0.0 0.0 0.0
   EMISFACT VOL4         HRDOW 0.0 0.0 0.0 0.0 0.0 0.0
   EMISFACT VOL4         HRDOW 0.0 0.0 0.0 0.0 0.0 0.0
   EMISFACT VOL4         HRDOW 0.0 0.0 0.0 0.0 0.0 0.0
** Sunday:
   EMISFACT VOL4         HRDOW 0.0 0.0 0.0 0.0 0.0 0.0
   EMISFACT VOL4         HRDOW 0.0 0.0 0.0 0.0 0.0 0.0
   EMISFACT VOL4         HRDOW 0.0 0.0 0.0 0.0 0.0 0.0
   EMISFACT VOL4         HRDOW 0.0 0.0 0.0 0.0 0.0 0.0
** WeekDays:
   EMISFACT VOL5         HRDOW 0.0 0.0 0.0 0.0 0.0 0.0
   EMISFACT VOL5         HRDOW 0.0 0.0 1.0 1.0 1.0 1.0
   EMISFACT VOL5         HRDOW 1.0 1.0 1.0 1.0 0.0 0.0
   EMISFACT VOL5         HRDOW 0.0 0.0 0.0 0.0 0.0 0.0
** Saturday:
   EMISFACT VOL5         HRDOW 0.0 0.0 0.0 0.0 0.0 0.0
   EMISFACT VOL5         HRDOW 0.0 0.0 0.0 0.0 0.0 0.0
   EMISFACT VOL5         HRDOW 0.0 0.0 0.0 0.0 0.0 0.0
   EMISFACT VOL5         HRDOW 0.0 0.0 0.0 0.0 0.0 0.0
** Sunday:
   EMISFACT VOL5         HRDOW 0.0 0.0 0.0 0.0 0.0 0.0
   EMISFACT VOL5         HRDOW 0.0 0.0 0.0 0.0 0.0 0.0
   EMISFACT VOL5         HRDOW 0.0 0.0 0.0 0.0 0.0 0.0
   EMISFACT VOL5         HRDOW 0.0 0.0 0.0 0.0 0.0 0.0
** WeekDays:
   EMISFACT VOL6         HRDOW 0.0 0.0 0.0 0.0 0.0 0.0
   EMISFACT VOL6         HRDOW 0.0 0.0 1.0 1.0 1.0 1.0
   EMISFACT VOL6         HRDOW 1.0 1.0 1.0 1.0 0.0 0.0
   EMISFACT VOL6         HRDOW 0.0 0.0 0.0 0.0 0.0 0.0
** Saturday:
```

```
   EMISFACT VOL6         HRDOW 0.0 0.0 0.0 0.0 0.0 0.0
   EMISFACT VOL6         HRDOW 0.0 0.0 0.0 0.0 0.0 0.0
   EMISFACT VOL6         HRDOW 0.0 0.0 0.0 0.0 0.0 0.0
   EMISFACT VOL6         HRDOW 0.0 0.0 0.0 0.0 0.0 0.0
** Sunday:
   EMISFACT VOL6         HRDOW 0.0 0.0 0.0 0.0 0.0 0.0
   EMISFACT VOL6         HRDOW 0.0 0.0 0.0 0.0 0.0 0.0
   EMISFACT VOL6         HRDOW 0.0 0.0 0.0 0.0 0.0 0.0
   EMISFACT VOL6         HRDOW 0.0 0.0 0.0 0.0 0.0 0.0
** WeekDays:
   EMISFACT VOL7         HRDOW 0.0 0.0 0.0 0.0 0.0 0.0
   EMISFACT VOL7         HRDOW 0.0 0.0 1.0 1.0 1.0 1.0
   EMISFACT VOL7         HRDOW 1.0 1.0 1.0 1.0 0.0 0.0
   EMISFACT VOL7         HRDOW 0.0 0.0 0.0 0.0 0.0 0.0
** Saturday:
   EMISFACT VOL7         HRDOW 0.0 0.0 0.0 0.0 0.0 0.0
   EMISFACT VOL7         HRDOW 0.0 0.0 0.0 0.0 0.0 0.0
   EMISFACT VOL7         HRDOW 0.0 0.0 0.0 0.0 0.0 0.0
   EMISFACT VOL7         HRDOW 0.0 0.0 0.0 0.0 0.0 0.0
** Sunday:
   EMISFACT VOL7         HRDOW 0.0 0.0 0.0 0.0 0.0 0.0
   EMISFACT VOL7         HRDOW 0.0 0.0 0.0 0.0 0.0 0.0
   EMISFACT VOL7         HRDOW 0.0 0.0 0.0 0.0 0.0 0.0
   EMISFACT VOL7         HRDOW 0.0 0.0 0.0 0.0 0.0 0.0
** WeekDays:
   EMISFACT VOL8         HRDOW 0.0 0.0 0.0 0.0 0.0 0.0
   EMISFACT VOL8         HRDOW 0.0 0.0 1.0 1.0 1.0 1.0
   EMISFACT VOL8         HRDOW 1.0 1.0 1.0 1.0 0.0 0.0
   EMISFACT VOL8         HRDOW 0.0 0.0 0.0 0.0 0.0 0.0
** Saturday:
   EMISFACT VOL8         HRDOW 0.0 0.0 0.0 0.0 0.0 0.0
   EMISFACT VOL8         HRDOW 0.0 0.0 0.0 0.0 0.0 0.0
   EMISFACT VOL8         HRDOW 0.0 0.0 0.0 0.0 0.0 0.0
   EMISFACT VOL8         HRDOW 0.0 0.0 0.0 0.0 0.0 0.0
** Sunday:
   EMISFACT VOL8         HRDOW 0.0 0.0 0.0 0.0 0.0 0.0
   EMISFACT VOL8         HRDOW 0.0 0.0 0.0 0.0 0.0 0.0
   EMISFACT VOL8         HRDOW 0.0 0.0 0.0 0.0 0.0 0.0
   EMISFACT VOL8         HRDOW 0.0 0.0 0.0 0.0 0.0 0.0
** WeekDays:
   EMISFACT VOL9         HRDOW 0.0 0.0 0.0 0.0 0.0 0.0
   EMISFACT VOL9         HRDOW 0.0 0.0 1.0 1.0 1.0 1.0
   EMISFACT VOL9         HRDOW 1.0 1.0 1.0 1.0 0.0 0.0
   EMISFACT VOL9         HRDOW 0.0 0.0 0.0 0.0 0.0 0.0
** Saturday:
   EMISFACT VOL9         HRDOW 0.0 0.0 0.0 0.0 0.0 0.0
   EMISFACT VOL9         HRDOW 0.0 0.0 0.0 0.0 0.0 0.0
   EMISFACT VOL9         HRDOW 0.0 0.0 0.0 0.0 0.0 0.0
   EMISFACT VOL9         HRDOW 0.0 0.0 0.0 0.0 0.0 0.0
** Sunday:
```

```
   EMISFACT VOL9         HRDOW 0.0 0.0 0.0 0.0 0.0 0.0
   EMISFACT VOL9         HRDOW 0.0 0.0 0.0 0.0 0.0 0.0
   EMISFACT VOL9         HRDOW 0.0 0.0 0.0 0.0 0.0 0.0
   EMISFACT VOL9         HRDOW 0.0 0.0 0.0 0.0 0.0 0.0
** WeekDays:
   EMISFACT VOL10        HRDOW 0.0 0.0 0.0 0.0 0.0 0.0
   EMISFACT VOL10        HRDOW 0.0 0.0 1.0 1.0 1.0 1.0
   EMISFACT VOL10        HRDOW 1.0 1.0 1.0 1.0 0.0 0.0
   EMISFACT VOL10        HRDOW 0.0 0.0 0.0 0.0 0.0 0.0
** Saturday:
   EMISFACT VOL10        HRDOW 0.0 0.0 0.0 0.0 0.0 0.0
   EMISFACT VOL10        HRDOW 0.0 0.0 0.0 0.0 0.0 0.0
   EMISFACT VOL10        HRDOW 0.0 0.0 0.0 0.0 0.0 0.0
   EMISFACT VOL10        HRDOW 0.0 0.0 0.0 0.0 0.0 0.0
** Sunday:
   EMISFACT VOL10        HRDOW 0.0 0.0 0.0 0.0 0.0 0.0
   EMISFACT VOL10        HRDOW 0.0 0.0 0.0 0.0 0.0 0.0
   EMISFACT VOL10        HRDOW 0.0 0.0 0.0 0.0 0.0 0.0
   EMISFACT VOL10        HRDOW 0.0 0.0 0.0 0.0 0.0 0.0
** WeekDays:
   EMISFACT VOL11        HRDOW 0.0 0.0 0.0 0.0 0.0 0.0
   EMISFACT VOL11        HRDOW 0.0 0.0 1.0 1.0 1.0 1.0
   EMISFACT VOL11        HRDOW 1.0 1.0 1.0 1.0 0.0 0.0
   EMISFACT VOL11        HRDOW 0.0 0.0 0.0 0.0 0.0 0.0
** Saturday:
   EMISFACT VOL11        HRDOW 0.0 0.0 0.0 0.0 0.0 0.0
   EMISFACT VOL11        HRDOW 0.0 0.0 0.0 0.0 0.0 0.0
   EMISFACT VOL11        HRDOW 0.0 0.0 0.0 0.0 0.0 0.0
   EMISFACT VOL11        HRDOW 0.0 0.0 0.0 0.0 0.0 0.0
** Sunday:
   EMISFACT VOL11        HRDOW 0.0 0.0 0.0 0.0 0.0 0.0
   EMISFACT VOL11        HRDOW 0.0 0.0 0.0 0.0 0.0 0.0
   EMISFACT VOL11        HRDOW 0.0 0.0 0.0 0.0 0.0 0.0
   EMISFACT VOL11        HRDOW 0.0 0.0 0.0 0.0 0.0 0.0
** WeekDays:
   EMISFACT VOL12        HRDOW 0.0 0.0 0.0 0.0 0.0 0.0
   EMISFACT VOL12        HRDOW 0.0 0.0 1.0 1.0 1.0 1.0
   EMISFACT VOL12        HRDOW 1.0 1.0 1.0 1.0 0.0 0.0
   EMISFACT VOL12        HRDOW 0.0 0.0 0.0 0.0 0.0 0.0
** Saturday:
   EMISFACT VOL12        HRDOW 0.0 0.0 0.0 0.0 0.0 0.0
   EMISFACT VOL12        HRDOW 0.0 0.0 0.0 0.0 0.0 0.0
   EMISFACT VOL12        HRDOW 0.0 0.0 0.0 0.0 0.0 0.0
   EMISFACT VOL12        HRDOW 0.0 0.0 0.0 0.0 0.0 0.0
** Sunday:
   EMISFACT VOL12        HRDOW 0.0 0.0 0.0 0.0 0.0 0.0
   EMISFACT VOL12        HRDOW 0.0 0.0 0.0 0.0 0.0 0.0
   EMISFACT VOL12        HRDOW 0.0 0.0 0.0 0.0 0.0 0.0
   EMISFACT VOL12        HRDOW 0.0 0.0 0.0 0.0 0.0 0.0
** WeekDays:
```

```
   EMISFACT VOL13        HRDOW 0.0 0.0 0.0 0.0 0.0 0.0
   EMISFACT VOL13        HRDOW 0.0 0.0 1.0 1.0 1.0 1.0
   EMISFACT VOL13        HRDOW 1.0 1.0 1.0 1.0 0.0 0.0
   EMISFACT VOL13        HRDOW 0.0 0.0 0.0 0.0 0.0 0.0
** Saturday:
   EMISFACT VOL13        HRDOW 0.0 0.0 0.0 0.0 0.0 0.0
   EMISFACT VOL13        HRDOW 0.0 0.0 0.0 0.0 0.0 0.0
   EMISFACT VOL13        HRDOW 0.0 0.0 0.0 0.0 0.0 0.0
   EMISFACT VOL13        HRDOW 0.0 0.0 0.0 0.0 0.0 0.0
** Sunday:
   EMISFACT VOL13        HRDOW 0.0 0.0 0.0 0.0 0.0 0.0
   EMISFACT VOL13        HRDOW 0.0 0.0 0.0 0.0 0.0 0.0
   EMISFACT VOL13        HRDOW 0.0 0.0 0.0 0.0 0.0 0.0
   EMISFACT VOL13        HRDOW 0.0 0.0 0.0 0.0 0.0 0.0
** WeekDays:
   EMISFACT VOL14        HRDOW 0.0 0.0 0.0 0.0 0.0 0.0
   EMISFACT VOL14        HRDOW 0.0 0.0 1.0 1.0 1.0 1.0
   EMISFACT VOL14        HRDOW 1.0 1.0 1.0 1.0 0.0 0.0
   EMISFACT VOL14        HRDOW 0.0 0.0 0.0 0.0 0.0 0.0
** Saturday:
   EMISFACT VOL14        HRDOW 0.0 0.0 0.0 0.0 0.0 0.0
   EMISFACT VOL14        HRDOW 0.0 0.0 0.0 0.0 0.0 0.0
   EMISFACT VOL14        HRDOW 0.0 0.0 0.0 0.0 0.0 0.0
   EMISFACT VOL14        HRDOW 0.0 0.0 0.0 0.0 0.0 0.0
** Sunday:
   EMISFACT VOL14        HRDOW 0.0 0.0 0.0 0.0 0.0 0.0
   EMISFACT VOL14        HRDOW 0.0 0.0 0.0 0.0 0.0 0.0
   EMISFACT VOL14        HRDOW 0.0 0.0 0.0 0.0 0.0 0.0
   EMISFACT VOL14        HRDOW 0.0 0.0 0.0 0.0 0.0 0.0
** WeekDays:
   EMISFACT VOL15        HRDOW 0.0 0.0 0.0 0.0 0.0 0.0
   EMISFACT VOL15        HRDOW 0.0 0.0 1.0 1.0 1.0 1.0
   EMISFACT VOL15        HRDOW 1.0 1.0 1.0 1.0 0.0 0.0
   EMISFACT VOL15        HRDOW 0.0 0.0 0.0 0.0 0.0 0.0
** Saturday:
   EMISFACT VOL15        HRDOW 0.0 0.0 0.0 0.0 0.0 0.0
   EMISFACT VOL15        HRDOW 0.0 0.0 0.0 0.0 0.0 0.0
   EMISFACT VOL15        HRDOW 0.0 0.0 0.0 0.0 0.0 0.0
   EMISFACT VOL15        HRDOW 0.0 0.0 0.0 0.0 0.0 0.0
** Sunday:
   EMISFACT VOL15        HRDOW 0.0 0.0 0.0 0.0 0.0 0.0
   EMISFACT VOL15        HRDOW 0.0 0.0 0.0 0.0 0.0 0.0
   EMISFACT VOL15        HRDOW 0.0 0.0 0.0 0.0 0.0 0.0
   EMISFACT VOL15        HRDOW 0.0 0.0 0.0 0.0 0.0 0.0
** WeekDays:
   EMISFACT VOL16        HRDOW 0.0 0.0 0.0 0.0 0.0 0.0
   EMISFACT VOL16        HRDOW 0.0 0.0 1.0 1.0 1.0 1.0
   EMISFACT VOL16        HRDOW 1.0 1.0 1.0 1.0 0.0 0.0
   EMISFACT VOL16        HRDOW 0.0 0.0 0.0 0.0 0.0 0.0
** Saturday:
```

```
   EMISFACT VOL16        HRDOW 0.0 0.0 0.0 0.0 0.0 0.0
   EMISFACT VOL16        HRDOW 0.0 0.0 0.0 0.0 0.0 0.0
   EMISFACT VOL16        HRDOW 0.0 0.0 0.0 0.0 0.0 0.0
   EMISFACT VOL16        HRDOW 0.0 0.0 0.0 0.0 0.0 0.0
** Sunday:
   EMISFACT VOL16        HRDOW 0.0 0.0 0.0 0.0 0.0 0.0
   EMISFACT VOL16        HRDOW 0.0 0.0 0.0 0.0 0.0 0.0
   EMISFACT VOL16        HRDOW 0.0 0.0 0.0 0.0 0.0 0.0
   EMISFACT VOL16        HRDOW 0.0 0.0 0.0 0.0 0.0 0.0
** WeekDays:
   EMISFACT VOL17        HRDOW 0.0 0.0 0.0 0.0 0.0 0.0
   EMISFACT VOL17        HRDOW 0.0 0.0 1.0 1.0 1.0 1.0
   EMISFACT VOL17        HRDOW 1.0 1.0 1.0 1.0 0.0 0.0
   EMISFACT VOL17        HRDOW 0.0 0.0 0.0 0.0 0.0 0.0
** Saturday:
   EMISFACT VOL17        HRDOW 0.0 0.0 0.0 0.0 0.0 0.0
   EMISFACT VOL17        HRDOW 0.0 0.0 0.0 0.0 0.0 0.0
   EMISFACT VOL17        HRDOW 0.0 0.0 0.0 0.0 0.0 0.0
   EMISFACT VOL17        HRDOW 0.0 0.0 0.0 0.0 0.0 0.0
** Sunday:
   EMISFACT VOL17        HRDOW 0.0 0.0 0.0 0.0 0.0 0.0
   EMISFACT VOL17        HRDOW 0.0 0.0 0.0 0.0 0.0 0.0
   EMISFACT VOL17        HRDOW 0.0 0.0 0.0 0.0 0.0 0.0
   EMISFACT VOL17        HRDOW 0.0 0.0 0.0 0.0 0.0 0.0
** WeekDays:
   EMISFACT VOL18        HRDOW 0.0 0.0 0.0 0.0 0.0 0.0
   EMISFACT VOL18        HRDOW 0.0 0.0 1.0 1.0 1.0 1.0
   EMISFACT VOL18        HRDOW 1.0 1.0 1.0 1.0 0.0 0.0
   EMISFACT VOL18        HRDOW 0.0 0.0 0.0 0.0 0.0 0.0
** Saturday:
   EMISFACT VOL18        HRDOW 0.0 0.0 0.0 0.0 0.0 0.0
   EMISFACT VOL18        HRDOW 0.0 0.0 0.0 0.0 0.0 0.0
   EMISFACT VOL18        HRDOW 0.0 0.0 0.0 0.0 0.0 0.0
   EMISFACT VOL18        HRDOW 0.0 0.0 0.0 0.0 0.0 0.0
** Sunday:
   EMISFACT VOL18        HRDOW 0.0 0.0 0.0 0.0 0.0 0.0
   EMISFACT VOL18        HRDOW 0.0 0.0 0.0 0.0 0.0 0.0
   EMISFACT VOL18        HRDOW 0.0 0.0 0.0 0.0 0.0 0.0
   EMISFACT VOL18        HRDOW 0.0 0.0 0.0 0.0 0.0 0.0
** WeekDays:
   EMISFACT VOL19        HRDOW 0.0 0.0 0.0 0.0 0.0 0.0
   EMISFACT VOL19        HRDOW 0.0 0.0 1.0 1.0 1.0 1.0
   EMISFACT VOL19        HRDOW 1.0 1.0 1.0 1.0 0.0 0.0
   EMISFACT VOL19        HRDOW 0.0 0.0 0.0 0.0 0.0 0.0
** Saturday:
   EMISFACT VOL19        HRDOW 0.0 0.0 0.0 0.0 0.0 0.0
   EMISFACT VOL19        HRDOW 0.0 0.0 0.0 0.0 0.0 0.0
   EMISFACT VOL19        HRDOW 0.0 0.0 0.0 0.0 0.0 0.0
   EMISFACT VOL19        HRDOW 0.0 0.0 0.0 0.0 0.0 0.0
** Sunday:
```

```
   EMISFACT VOL19        HRDOW 0.0 0.0 0.0 0.0 0.0 0.0
   EMISFACT VOL19        HRDOW 0.0 0.0 0.0 0.0 0.0 0.0
   EMISFACT VOL19        HRDOW 0.0 0.0 0.0 0.0 0.0 0.0
   EMISFACT VOL19        HRDOW 0.0 0.0 0.0 0.0 0.0 0.0
** WeekDays:
   EMISFACT VOL20        HRDOW 0.0 0.0 0.0 0.0 0.0 0.0
   EMISFACT VOL20        HRDOW 0.0 0.0 1.0 1.0 1.0 1.0
   EMISFACT VOL20        HRDOW 1.0 1.0 1.0 1.0 0.0 0.0
   EMISFACT VOL20        HRDOW 0.0 0.0 0.0 0.0 0.0 0.0
** Saturday:
   EMISFACT VOL20        HRDOW 0.0 0.0 0.0 0.0 0.0 0.0
   EMISFACT VOL20        HRDOW 0.0 0.0 0.0 0.0 0.0 0.0
   EMISFACT VOL20        HRDOW 0.0 0.0 0.0 0.0 0.0 0.0
   EMISFACT VOL20        HRDOW 0.0 0.0 0.0 0.0 0.0 0.0
** Sunday:
   EMISFACT VOL20        HRDOW 0.0 0.0 0.0 0.0 0.0 0.0
   EMISFACT VOL20        HRDOW 0.0 0.0 0.0 0.0 0.0 0.0
   EMISFACT VOL20        HRDOW 0.0 0.0 0.0 0.0 0.0 0.0
   EMISFACT VOL20        HRDOW 0.0 0.0 0.0 0.0 0.0 0.0
** WeekDays:
   EMISFACT VOL21        HRDOW 0.0 0.0 0.0 0.0 0.0 0.0
   EMISFACT VOL21        HRDOW 0.0 0.0 1.0 1.0 1.0 1.0
   EMISFACT VOL21        HRDOW 1.0 1.0 1.0 1.0 0.0 0.0
   EMISFACT VOL21        HRDOW 0.0 0.0 0.0 0.0 0.0 0.0
** Saturday:
   EMISFACT VOL21        HRDOW 0.0 0.0 0.0 0.0 0.0 0.0
   EMISFACT VOL21        HRDOW 0.0 0.0 0.0 0.0 0.0 0.0
   EMISFACT VOL21        HRDOW 0.0 0.0 0.0 0.0 0.0 0.0
   EMISFACT VOL21        HRDOW 0.0 0.0 0.0 0.0 0.0 0.0
** Sunday:
   EMISFACT VOL21        HRDOW 0.0 0.0 0.0 0.0 0.0 0.0
   EMISFACT VOL21        HRDOW 0.0 0.0 0.0 0.0 0.0 0.0
   EMISFACT VOL21        HRDOW 0.0 0.0 0.0 0.0 0.0 0.0
   EMISFACT VOL21        HRDOW 0.0 0.0 0.0 0.0 0.0 0.0
** WeekDays:
   EMISFACT VOL22        HRDOW 0.0 0.0 0.0 0.0 0.0 0.0
   EMISFACT VOL22        HRDOW 0.0 0.0 1.0 1.0 1.0 1.0
   EMISFACT VOL22        HRDOW 1.0 1.0 1.0 1.0 0.0 0.0
   EMISFACT VOL22        HRDOW 0.0 0.0 0.0 0.0 0.0 0.0
** Saturday:
   EMISFACT VOL22        HRDOW 0.0 0.0 0.0 0.0 0.0 0.0
   EMISFACT VOL22        HRDOW 0.0 0.0 0.0 0.0 0.0 0.0
   EMISFACT VOL22        HRDOW 0.0 0.0 0.0 0.0 0.0 0.0
   EMISFACT VOL22        HRDOW 0.0 0.0 0.0 0.0 0.0 0.0
** Sunday:
   EMISFACT VOL22        HRDOW 0.0 0.0 0.0 0.0 0.0 0.0
   EMISFACT VOL22        HRDOW 0.0 0.0 0.0 0.0 0.0 0.0
   EMISFACT VOL22        HRDOW 0.0 0.0 0.0 0.0 0.0 0.0
   EMISFACT VOL22        HRDOW 0.0 0.0 0.0 0.0 0.0 0.0
** WeekDays:
```

```
   EMISFACT VOL23        HRDOW 0.0 0.0 0.0 0.0 0.0 0.0
   EMISFACT VOL23        HRDOW 0.0 0.0 1.0 1.0 1.0 1.0
   EMISFACT VOL23        HRDOW 1.0 1.0 1.0 1.0 0.0 0.0
   EMISFACT VOL23        HRDOW 0.0 0.0 0.0 0.0 0.0 0.0
** Saturday:
   EMISFACT VOL23        HRDOW 0.0 0.0 0.0 0.0 0.0 0.0
   EMISFACT VOL23        HRDOW 0.0 0.0 0.0 0.0 0.0 0.0
   EMISFACT VOL23        HRDOW 0.0 0.0 0.0 0.0 0.0 0.0
   EMISFACT VOL23        HRDOW 0.0 0.0 0.0 0.0 0.0 0.0
** Sunday:
   EMISFACT VOL23        HRDOW 0.0 0.0 0.0 0.0 0.0 0.0
   EMISFACT VOL23        HRDOW 0.0 0.0 0.0 0.0 0.0 0.0
   EMISFACT VOL23        HRDOW 0.0 0.0 0.0 0.0 0.0 0.0
   EMISFACT VOL23        HRDOW 0.0 0.0 0.0 0.0 0.0 0.0
** WeekDays:
   EMISFACT VOL24        HRDOW 0.0 0.0 0.0 0.0 0.0 0.0
   EMISFACT VOL24        HRDOW 0.0 0.0 1.0 1.0 1.0 1.0
   EMISFACT VOL24        HRDOW 1.0 1.0 1.0 1.0 0.0 0.0
   EMISFACT VOL24        HRDOW 0.0 0.0 0.0 0.0 0.0 0.0
** Saturday:
   EMISFACT VOL24        HRDOW 0.0 0.0 0.0 0.0 0.0 0.0
   EMISFACT VOL24        HRDOW 0.0 0.0 0.0 0.0 0.0 0.0
   EMISFACT VOL24        HRDOW 0.0 0.0 0.0 0.0 0.0 0.0
   EMISFACT VOL24        HRDOW 0.0 0.0 0.0 0.0 0.0 0.0
** Sunday:
   EMISFACT VOL24        HRDOW 0.0 0.0 0.0 0.0 0.0 0.0
   EMISFACT VOL24        HRDOW 0.0 0.0 0.0 0.0 0.0 0.0
   EMISFACT VOL24        HRDOW 0.0 0.0 0.0 0.0 0.0 0.0
   EMISFACT VOL24        HRDOW 0.0 0.0 0.0 0.0 0.0 0.0
** WeekDays:
   EMISFACT VOL25        HRDOW 0.0 0.0 0.0 0.0 0.0 0.0
   EMISFACT VOL25        HRDOW 0.0 0.0 1.0 1.0 1.0 1.0
   EMISFACT VOL25        HRDOW 1.0 1.0 1.0 1.0 0.0 0.0
   EMISFACT VOL25        HRDOW 0.0 0.0 0.0 0.0 0.0 0.0
** Saturday:
   EMISFACT VOL25        HRDOW 0.0 0.0 0.0 0.0 0.0 0.0
   EMISFACT VOL25        HRDOW 0.0 0.0 0.0 0.0 0.0 0.0
   EMISFACT VOL25        HRDOW 0.0 0.0 0.0 0.0 0.0 0.0
   EMISFACT VOL25        HRDOW 0.0 0.0 0.0 0.0 0.0 0.0
** Sunday:
   EMISFACT VOL25        HRDOW 0.0 0.0 0.0 0.0 0.0 0.0
   EMISFACT VOL25        HRDOW 0.0 0.0 0.0 0.0 0.0 0.0
   EMISFACT VOL25        HRDOW 0.0 0.0 0.0 0.0 0.0 0.0
   EMISFACT VOL25        HRDOW 0.0 0.0 0.0 0.0 0.0 0.0
** WeekDays:
   EMISFACT VOL26        HRDOW 0.0 0.0 0.0 0.0 0.0 0.0
   EMISFACT VOL26        HRDOW 0.0 0.0 1.0 1.0 1.0 1.0
   EMISFACT VOL26        HRDOW 1.0 1.0 1.0 1.0 0.0 0.0
   EMISFACT VOL26        HRDOW 0.0 0.0 0.0 0.0 0.0 0.0
** Saturday:
```

```
   EMISFACT VOL26        HRDOW 0.0 0.0 0.0 0.0 0.0 0.0
   EMISFACT VOL26        HRDOW 0.0 0.0 0.0 0.0 0.0 0.0
   EMISFACT VOL26        HRDOW 0.0 0.0 0.0 0.0 0.0 0.0
   EMISFACT VOL26        HRDOW 0.0 0.0 0.0 0.0 0.0 0.0
** Sunday:
   EMISFACT VOL26        HRDOW 0.0 0.0 0.0 0.0 0.0 0.0
   EMISFACT VOL26        HRDOW 0.0 0.0 0.0 0.0 0.0 0.0
   EMISFACT VOL26        HRDOW 0.0 0.0 0.0 0.0 0.0 0.0
   EMISFACT VOL26        HRDOW 0.0 0.0 0.0 0.0 0.0 0.0
** WeekDays:
   EMISFACT VOL27        HRDOW 0.0 0.0 0.0 0.0 0.0 0.0
   EMISFACT VOL27        HRDOW 0.0 0.0 1.0 1.0 1.0 1.0
   EMISFACT VOL27        HRDOW 1.0 1.0 1.0 1.0 0.0 0.0
   EMISFACT VOL27        HRDOW 0.0 0.0 0.0 0.0 0.0 0.0
** Saturday:
   EMISFACT VOL27        HRDOW 0.0 0.0 0.0 0.0 0.0 0.0
   EMISFACT VOL27        HRDOW 0.0 0.0 0.0 0.0 0.0 0.0
   EMISFACT VOL27        HRDOW 0.0 0.0 0.0 0.0 0.0 0.0
   EMISFACT VOL27        HRDOW 0.0 0.0 0.0 0.0 0.0 0.0
** Sunday:
   EMISFACT VOL27        HRDOW 0.0 0.0 0.0 0.0 0.0 0.0
   EMISFACT VOL27        HRDOW 0.0 0.0 0.0 0.0 0.0 0.0
   EMISFACT VOL27        HRDOW 0.0 0.0 0.0 0.0 0.0 0.0
   EMISFACT VOL27        HRDOW 0.0 0.0 0.0 0.0 0.0 0.0
** WeekDays:
   EMISFACT VOL28        HRDOW 0.0 0.0 0.0 0.0 0.0 0.0
   EMISFACT VOL28        HRDOW 0.0 0.0 1.0 1.0 1.0 1.0
   EMISFACT VOL28        HRDOW 1.0 1.0 1.0 1.0 0.0 0.0
   EMISFACT VOL28        HRDOW 0.0 0.0 0.0 0.0 0.0 0.0
** Saturday:
   EMISFACT VOL28        HRDOW 0.0 0.0 0.0 0.0 0.0 0.0
   EMISFACT VOL28        HRDOW 0.0 0.0 0.0 0.0 0.0 0.0
   EMISFACT VOL28        HRDOW 0.0 0.0 0.0 0.0 0.0 0.0
   EMISFACT VOL28        HRDOW 0.0 0.0 0.0 0.0 0.0 0.0
** Sunday:
   EMISFACT VOL28        HRDOW 0.0 0.0 0.0 0.0 0.0 0.0
   EMISFACT VOL28        HRDOW 0.0 0.0 0.0 0.0 0.0 0.0
   EMISFACT VOL28        HRDOW 0.0 0.0 0.0 0.0 0.0 0.0
   EMISFACT VOL28        HRDOW 0.0 0.0 0.0 0.0 0.0 0.0
** WeekDays:
   EMISFACT VOL29        HRDOW 0.0 0.0 0.0 0.0 0.0 0.0
   EMISFACT VOL29        HRDOW 0.0 0.0 1.0 1.0 1.0 1.0
   EMISFACT VOL29        HRDOW 1.0 1.0 1.0 1.0 0.0 0.0
   EMISFACT VOL29        HRDOW 0.0 0.0 0.0 0.0 0.0 0.0
** Saturday:
   EMISFACT VOL29        HRDOW 0.0 0.0 0.0 0.0 0.0 0.0
   EMISFACT VOL29        HRDOW 0.0 0.0 0.0 0.0 0.0 0.0
   EMISFACT VOL29        HRDOW 0.0 0.0 0.0 0.0 0.0 0.0
   EMISFACT VOL29        HRDOW 0.0 0.0 0.0 0.0 0.0 0.0
** Sunday:
```

```
   EMISFACT VOL29        HRDOW 0.0 0.0 0.0 0.0 0.0 0.0
   EMISFACT VOL29        HRDOW 0.0 0.0 0.0 0.0 0.0 0.0
   EMISFACT VOL29        HRDOW 0.0 0.0 0.0 0.0 0.0 0.0
   EMISFACT VOL29        HRDOW 0.0 0.0 0.0 0.0 0.0 0.0
** WeekDays:
   EMISFACT VOL30        HRDOW 0.0 0.0 0.0 0.0 0.0 0.0
   EMISFACT VOL30        HRDOW 0.0 0.0 1.0 1.0 1.0 1.0
   EMISFACT VOL30        HRDOW 1.0 1.0 1.0 1.0 0.0 0.0
   EMISFACT VOL30        HRDOW 0.0 0.0 0.0 0.0 0.0 0.0
** Saturday:
   EMISFACT VOL30        HRDOW 0.0 0.0 0.0 0.0 0.0 0.0
   EMISFACT VOL30        HRDOW 0.0 0.0 0.0 0.0 0.0 0.0
   EMISFACT VOL30        HRDOW 0.0 0.0 0.0 0.0 0.0 0.0
   EMISFACT VOL30        HRDOW 0.0 0.0 0.0 0.0 0.0 0.0
** Sunday:
   EMISFACT VOL30        HRDOW 0.0 0.0 0.0 0.0 0.0 0.0
   EMISFACT VOL30        HRDOW 0.0 0.0 0.0 0.0 0.0 0.0
   EMISFACT VOL30        HRDOW 0.0 0.0 0.0 0.0 0.0 0.0
   EMISFACT VOL30        HRDOW 0.0 0.0 0.0 0.0 0.0 0.0
** WeekDays:
   EMISFACT VOL31        HRDOW 0.0 0.0 0.0 0.0 0.0 0.0
   EMISFACT VOL31        HRDOW 0.0 0.0 1.0 1.0 1.0 1.0
   EMISFACT VOL31        HRDOW 1.0 1.0 1.0 1.0 0.0 0.0
   EMISFACT VOL31        HRDOW 0.0 0.0 0.0 0.0 0.0 0.0
** Saturday:
   EMISFACT VOL31        HRDOW 0.0 0.0 0.0 0.0 0.0 0.0
   EMISFACT VOL31        HRDOW 0.0 0.0 0.0 0.0 0.0 0.0
   EMISFACT VOL31        HRDOW 0.0 0.0 0.0 0.0 0.0 0.0
   EMISFACT VOL31        HRDOW 0.0 0.0 0.0 0.0 0.0 0.0
** Sunday:
   EMISFACT VOL31        HRDOW 0.0 0.0 0.0 0.0 0.0 0.0
   EMISFACT VOL31        HRDOW 0.0 0.0 0.0 0.0 0.0 0.0
   EMISFACT VOL31        HRDOW 0.0 0.0 0.0 0.0 0.0 0.0
   EMISFACT VOL31        HRDOW 0.0 0.0 0.0 0.0 0.0 0.0
** WeekDays:
   EMISFACT VOL32        HRDOW 0.0 0.0 0.0 0.0 0.0 0.0
   EMISFACT VOL32        HRDOW 0.0 0.0 1.0 1.0 1.0 1.0
   EMISFACT VOL32        HRDOW 1.0 1.0 1.0 1.0 0.0 0.0
   EMISFACT VOL32        HRDOW 0.0 0.0 0.0 0.0 0.0 0.0
** Saturday:
   EMISFACT VOL32        HRDOW 0.0 0.0 0.0 0.0 0.0 0.0
   EMISFACT VOL32        HRDOW 0.0 0.0 0.0 0.0 0.0 0.0
   EMISFACT VOL32        HRDOW 0.0 0.0 0.0 0.0 0.0 0.0
   EMISFACT VOL32        HRDOW 0.0 0.0 0.0 0.0 0.0 0.0
** Sunday:
   EMISFACT VOL32        HRDOW 0.0 0.0 0.0 0.0 0.0 0.0
   EMISFACT VOL32        HRDOW 0.0 0.0 0.0 0.0 0.0 0.0
   EMISFACT VOL32        HRDOW 0.0 0.0 0.0 0.0 0.0 0.0
   EMISFACT VOL32        HRDOW 0.0 0.0 0.0 0.0 0.0 0.0
** WeekDays:
```

```
   EMISFACT VOL33        HRDOW 0.0 0.0 0.0 0.0 0.0 0.0
   EMISFACT VOL33        HRDOW 0.0 0.0 1.0 1.0 1.0 1.0
   EMISFACT VOL33        HRDOW 1.0 1.0 1.0 1.0 0.0 0.0
   EMISFACT VOL33        HRDOW 0.0 0.0 0.0 0.0 0.0 0.0
** Saturday:
   EMISFACT VOL33        HRDOW 0.0 0.0 0.0 0.0 0.0 0.0
   EMISFACT VOL33        HRDOW 0.0 0.0 0.0 0.0 0.0 0.0
   EMISFACT VOL33        HRDOW 0.0 0.0 0.0 0.0 0.0 0.0
   EMISFACT VOL33        HRDOW 0.0 0.0 0.0 0.0 0.0 0.0
** Sunday:
   EMISFACT VOL33        HRDOW 0.0 0.0 0.0 0.0 0.0 0.0
   EMISFACT VOL33        HRDOW 0.0 0.0 0.0 0.0 0.0 0.0
   EMISFACT VOL33        HRDOW 0.0 0.0 0.0 0.0 0.0 0.0
   EMISFACT VOL33        HRDOW 0.0 0.0 0.0 0.0 0.0 0.0
** WeekDays:
   EMISFACT PAREA1       HRDOW 0.0 0.0 0.0 0.0 0.0 0.0
   EMISFACT PAREA1       HRDOW 0.0 0.0 1.0 1.0 1.0 1.0
   EMISFACT PAREA1       HRDOW 1.0 1.0 1.0 1.0 0.0 0.0
   EMISFACT PAREA1       HRDOW 0.0 0.0 0.0 0.0 0.0 0.0
** Saturday:
   EMISFACT PAREA1       HRDOW 0.0 0.0 0.0 0.0 0.0 0.0
   EMISFACT PAREA1       HRDOW 0.0 0.0 0.0 0.0 0.0 0.0
   EMISFACT PAREA1       HRDOW 0.0 0.0 0.0 0.0 0.0 0.0
   EMISFACT PAREA1       HRDOW 0.0 0.0 0.0 0.0 0.0 0.0
** Sunday:
   EMISFACT PAREA1       HRDOW 0.0 0.0 0.0 0.0 0.0 0.0
   EMISFACT PAREA1       HRDOW 0.0 0.0 0.0 0.0 0.0 0.0
   EMISFACT PAREA1       HRDOW 0.0 0.0 0.0 0.0 0.0 0.0
   EMISFACT PAREA1       HRDOW 0.0 0.0 0.0 0.0 0.0 0.0
   SRCGROUP ALL
SO FINISHED
**
**************************************
** AERMOD Receptor Pathway
**************************************
**
**
RE STARTING
   INCLUDED "Cons LST PM10 Mitigated.rou"
RE FINISHED
**
**************************************
** AERMOD Meteorology Pathway
**************************************
**
**
ME STARTING
   SURFFILE PERI_V9_ADJU\PERI_v9.SFC
   PROFFILE PERI_V9_ADJU\PERI_v9.PFL
   SURFDATA 3171 2010
```

```
   UAIRDATA 3190 2010
   SITEDATA 99999 2010
   PROFBASE 442.0 METERS
ME FINISHED
**
************************************
** AERMOD Output Pathway
************************************
**
**
OU STARTING
   RECTABLE ALLAVE 1ST
   RECTABLE 24 1ST
** Auto-Generated Plotfiles
   PLOTFILE 24 ALL 1ST "CONS LST PM10 MITIGATED.AD\24H1GALL.PLT" 31
   SUMMFILE "Cons LST PM10 Mitigated.sum"
OU FINISHED


  *** Message Summary For AERMOD Model Setup ***

  --------- Summary of Total Messages --------

 A Total of            0 Fatal Error Message(s)
 A Total of            2 Warning Message(s)
 A Total of            0 Informational Message(s)


    ******** FATAL ERROR MESSAGES ********
               ***  NONE  ***


    ********   WARNING MESSAGES   ********
 ME W186     630       MEOPEN: THRESH_1MIN 1-min ASOS wind speed threshold used
      0.50
 ME W187     630       MEOPEN: ADJ_U* Option for Stable Low Winds used in AERMET


 *********************************
 *** SETUP Finishes Successfully ***
 *********************************

↑ *** AERMOD - VERSION 23132  ***   ***
C:\Users\adadabhoy\Desktop\AERMOD\16056-Keller Crossing Construction ***
11/05/24
 *** AERMET - VERSION  16216 ***   ***
                         ***        11:02:28

                                    PAGE   1
 *** MODELOPTs:    RegDFAULT  CONC  ELEV  FLGPOL  URBAN  ADJ_U*
```

```
                                          ***     MODEL SETUP OPTIONS SUMMARY
  ***
 - - -
```

Keyword)
          Model Outputs External File(s) of High Values for Plotting (PLOTFILE
Keyword)
          Model Outputs Separate Summary File of High Ranked Values (SUMMFILE
Keyword)

 **NOTE: The Following Flags May Appear Following CONC Values: c for Calm Hours
                                                                 m for Missing
Hours
                                                                 b for Both Calm
and Missing Hours

 **Misc. Inputs: Base Elev. for Pot. Temp. Profile (m MSL) =   442.00 ; Decay
Coef. =   0.000   ; Rot. Angle =   0.0
                  Emission Units = GRAMS/SEC   ;
Emission Rate Unit Factor =   0.10000E+07
                  Output Units   = MICROGRAMS/M**3

 **Approximate Storage Requirements of Model =   3.6 MB of RAM.

 **Input Runstream File: aermod.inp

 **Output Print File: aermod.out

 **Detailed Error/Message File: Cons LST PM10 Mitigated.err

 **File for Summary of Results: Cons LST PM10 Mitigated.sum

 *** MODELOPTs: RegDFAULT CONC ELEV FLGPOL URBAN ADJ_U*

                                                *** VOLUME SOURCE DATA ***

              NUMBER EMISSION RATE   BASE   RELEASE   INIT.
INIT.   URBAN EMISSION RATE   AIRCRAFT
   SOURCE   PART. (GRAMS/SEC)   X   Y   ELEV.   HEIGHT   SY
SZ   SOURCE SCALAR VARY
     ID   CATS.   (METERS) (METERS) (METERS) (METERS) (METERS)
(METERS)   BY
 -
- - - - - - - - - - - - - - - - - - - -

```
 VOL2            0   0.20472E-03  491245.5 3720910.3   437.1     5.00    41.11
1.40     YES   HRDOW            NO
 VOL3            0   0.20472E-03  491281.6 3720991.2   438.8     5.00    41.11
1.40     YES   HRDOW            NO
 VOL4            0   0.20472E-03  491317.8 3721040.4   438.1     5.00    41.11
1.40     YES   HRDOW            NO
 VOL5            0   0.20472E-03  491385.9 3721095.5   437.0     5.00    41.11
1.40     YES   HRDOW            NO
 VOL6            0   0.20472E-03  491419.2 3721186.8   439.1     5.00    41.11
1.40     YES   HRDOW            NO
 VOL7            0   0.20472E-03  491471.4 3721244.7   444.9     5.00    41.11
1.40     YES   HRDOW            NO
 VOL8            0   0.20472E-03  491513.4 3721307.1   453.6     5.00    41.11
1.40     YES   HRDOW            NO
 VOL9            0   0.20472E-03  491578.6 3721379.5   455.5     5.00    41.11
1.40     YES   HRDOW            NO
 VOL10           0   0.20472E-03  491646.7 3721467.9   449.5     5.00    41.11
1.40     YES   HRDOW            NO
 VOL11           0   0.20472E-03  491066.5 3720905.5   437.7     5.00    41.11
1.40     YES   HRDOW            NO
 VOL12           0   0.20472E-03  490886.4 3720906.6   445.4     5.00    41.11
1.40     YES   HRDOW            NO
 VOL13           0   0.20472E-03  490704.8 3720902.2   445.6     5.00    41.11
1.40     YES   HRDOW            NO
 VOL14           0   0.20472E-03  490703.4 3721076.6   456.8     5.00    41.11
1.40     YES   HRDOW            NO
 VOL15           0   0.20472E-03  490697.6 3721262.1   463.1     5.00    41.11
1.40     YES   HRDOW            NO
 VOL16           0   0.20472E-03  490694.7 3721443.3   458.6     5.00    41.11
1.40     YES   HRDOW            NO
 VOL17           0   0.20472E-03  490883.1 3721085.3   447.1     5.00    41.11
1.40     YES   HRDOW            NO
 VOL18           0   0.20472E-03  491067.1 3721083.9   448.5     5.00    41.11
1.40     YES   HRDOW            NO
 VOL19           0   0.20472E-03  490880.2 3721265.0   458.4     5.00    41.11
1.40     YES   HRDOW            NO
 VOL20           0   0.20472E-03  490874.4 3721443.3   462.6     5.00    41.11
1.40     YES   HRDOW            NO
 VOL21           0   0.20472E-03  491055.5 3721441.8   466.2     5.00    41.11
1.40     YES   HRDOW            NO
 VOL22           0   0.20472E-03  491055.5 3721265.0   457.2     5.00    41.11
1.40     YES   HRDOW            NO
 VOL23           0   0.20472E-03  491216.4 3721088.2   450.8     5.00    41.11
1.40     YES   HRDOW            NO
 VOL24           0   0.20472E-03  491235.2 3721269.4   452.7     5.00    41.11
1.40     YES   HRDOW            NO
 VOL25           0   0.20472E-03  491238.1 3721441.8   449.4     5.00    41.11
1.40     YES   HRDOW            NO
 VOL26           0   0.20472E-03  491412.0 3721360.7   451.5     5.00    41.11
1.40     YES   HRDOW            NO
```

```
 VOL27            0   0.20472E-03  491416.3 3721543.3   471.1     5.00    41.11
1.40     YES   HRDOW            NO
 VOL28            0   0.20472E-03  490691.8 3721541.8   461.9     5.00    41.11
1.40     YES   HRDOW            NO
 VOL29            0   0.20472E-03  490872.9 3721541.8   463.9     5.00    41.11
1.40     YES   HRDOW            NO
 VOL30            0   0.20472E-03  491048.3 3721540.4   468.4     5.00    41.11
1.40     YES   HRDOW            NO
 VOL31            0   0.20472E-03  491228.0 3721541.8   454.1     5.00    41.11
1.40     YES   HRDOW            NO
 VOL32            0   0.20472E-03  491598.9 3721543.3   460.3     5.00    41.11
1.40     YES   HRDOW            NO
 VOL33            0   0.20472E-03  491772.8 3721546.2   456.9     5.00    41.11
1.40     YES   HRDOW            NO
↑ *** AERMOD - VERSION 23132  ***   ***
C:\Users\adadabhoy\Desktop\AERMOD\16056-Keller Crossing Construction ***
11/05/24
 *** AERMET - VERSION  16216 ***   ***
                       ***        11:02:28

                                  PAGE   3
 *** MODELOPTs:    RegDFAULT  CONC  ELEV  FLGPOL  URBAN  ADJ_U*


                                                *** AREAPOLY SOURCE DATA ***

              NUMBER EMISSION RATE   LOCATION OF AREA  BASE     RELEASE  NUMBER
  INIT.   URBAN  EMISSION RATE    AIRCRAFT
   SOURCE       PART.  (GRAMS/SEC       X        Y      ELEV.    HEIGHT  OF VERTS.
   SZ     SOURCE  SCALAR VARY
     ID         CATS.   /METER**2)   (METERS) (METERS) (METERS) (METERS)
(METERS)             BY
 - - - - - - - - - - - - - - - - - - - - - - - - - - - - - - - - - - - - - - - - -
- - - - - - - - - - - - - - - - - - - - - - -

 PAREA1           0   0.21016E-06  490600.7 3721632.6   463.0     0.00       5
   1.00     YES   HRDOW            NO
↑ *** AERMOD - VERSION 23132  ***   ***
C:\Users\adadabhoy\Desktop\AERMOD\16056-Keller Crossing Construction ***
11/05/24
 *** AERMET - VERSION  16216 ***   ***
                       ***        11:02:28

                                  PAGE   4
 *** MODELOPTs:    RegDFAULT  CONC  ELEV  FLGPOL  URBAN  ADJ_U*


                                               *** SOURCE IDs DEFINING SOURCE GROUPS
***
```

```
 SRCGROUP ID                                                SOURCE IDs
 -----------                                                ----------


  ALL        VOL2        , VOL3        , VOL4        , VOL5        , VOL6        ,
VOL7        , VOL8        , VOL9        ,

             VOL10       , VOL11       , VOL12       , VOL13       , VOL14       ,
VOL15       , VOL16       , VOL17       ,

             VOL18       , VOL19       , VOL20       , VOL21       , VOL22       ,
VOL23       , VOL24       , VOL25       ,

             VOL26       , VOL27       , VOL28       , VOL29       , VOL30       ,
VOL31       , VOL32       , VOL33       ,

             PAREA1      ,
↟ *** AERMOD - VERSION 23132  ***   ***
C:\Users\adadabhoy\Desktop\AERMOD\16056-Keller Crossing Construction ***
11/05/24
 *** AERMET - VERSION  16216 ***   ***
                       ***       11:02:28

                                 PAGE   5
 *** MODELOPTs:    RegDFAULT  CONC  ELEV  FLGPOL  URBAN  ADJ_U*


                                        *** SOURCE IDs DEFINED AS URBAN SOURCES
***

  URBAN ID   URBAN POP                                    SOURCE IDs
  --------   ---------                                    ----------


              2189641.   VOL2        , VOL3        , VOL4        , VOL5        ,
VOL6        , VOL7        , VOL8        ,
 VOL9        ,

             VOL10       , VOL11       , VOL12       , VOL13       , VOL14       ,
VOL15       , VOL16       , VOL17       ,

             VOL18       , VOL19       , VOL20       , VOL21       , VOL22       ,
VOL23       , VOL24       , VOL25       ,

             VOL26       , VOL27       , VOL28       , VOL29       , VOL30       ,
VOL31       , VOL32       , VOL33       ,

             PAREA1      ,
↟ *** AERMOD - VERSION 23132  ***   ***
C:\Users\adadabhoy\Desktop\AERMOD\16056-Keller Crossing Construction ***
```

```
11/05/24
 *** AERMET - VERSION  16216 ***   ***
                        ***        11:02:28

                                   PAGE   6
 *** MODELOPTs:    RegDFAULT  CONC  ELEV  FLGPOL  URBAN  ADJ_U*

                   * SOURCE EMISSION RATE SCALARS WHICH VARY DIURNALLY AND BY DAY
OF WEEK (HRDOW) *

 SOURCE ID = VOL2         ; SOURCE TYPE = VOLUME   :
  HOUR   SCALAR   HOUR   SCALAR   HOUR   SCALAR   HOUR   SCALAR   HOUR   SCALAR
HOUR   SCALAR   HOUR   SCALAR   HOUR   SCALAR
 - - - - - - - - - - - - - - - - - - - - - - - - - - - - - - - - - - - - - - - - - - - -
- - - - - - - - - - - - - - - - - - - - - - - - -
                                                DAY OF WEEK = WEEKDAY
    1  .0000E+00    2  .0000E+00    3  .0000E+00    4  .0000E+00    5  .0000E+00
6  .0000E+00    7  .0000E+00    8  .0000E+00
    9  .1000E+01   10  .1000E+01   11  .1000E+01   12  .1000E+01   13  .1000E+01
14  .1000E+01   15  .1000E+01   16  .1000E+01
   17  .0000E+00   18  .0000E+00   19  .0000E+00   20  .0000E+00   21  .0000E+00
22  .0000E+00   23  .0000E+00   24  .0000E+00
                                                DAY OF WEEK = SATURDAY
    1  .0000E+00    2  .0000E+00    3  .0000E+00    4  .0000E+00    5  .0000E+00
6  .0000E+00    7  .0000E+00    8  .0000E+00
    9  .0000E+00   10  .0000E+00   11  .0000E+00   12  .0000E+00   13  .0000E+00
14  .0000E+00   15  .0000E+00   16  .0000E+00
   17  .0000E+00   18  .0000E+00   19  .0000E+00   20  .0000E+00   21  .0000E+00
22  .0000E+00   23  .0000E+00   24  .0000E+00
                                                DAY OF WEEK = SUNDAY
    1  .0000E+00    2  .0000E+00    3  .0000E+00    4  .0000E+00    5  .0000E+00
6  .0000E+00    7  .0000E+00    8  .0000E+00
    9  .0000E+00   10  .0000E+00   11  .0000E+00   12  .0000E+00   13  .0000E+00
14  .0000E+00   15  .0000E+00   16  .0000E+00
   17  .0000E+00   18  .0000E+00   19  .0000E+00   20  .0000E+00   21  .0000E+00
22  .0000E+00   23  .0000E+00   24  .0000E+00
↑ *** AERMOD - VERSION 23132  ***   ***
C:\Users\adadabhoy\Desktop\AERMOD\16056-Keller Crossing Construction ***
11/05/24
 *** AERMET - VERSION  16216 ***   ***
                        ***        11:02:28

                                   PAGE   7
 *** MODELOPTs:    RegDFAULT  CONC  ELEV  FLGPOL  URBAN  ADJ_U*

                   * SOURCE EMISSION RATE SCALARS WHICH VARY DIURNALLY AND BY DAY
OF WEEK (HRDOW) *

 SOURCE ID = VOL3         ; SOURCE TYPE = VOLUME   :
  HOUR   SCALAR   HOUR   SCALAR   HOUR   SCALAR   HOUR   SCALAR   HOUR   SCALAR
```

```
HOUR   SCALAR   HOUR   SCALAR   HOUR   SCALAR
 - - -
```

6 .0000E+00   7 .0000E+00   8 .0000E+00
    9 .0000E+00   10 .0000E+00   11 .0000E+00   12 .0000E+00   13 .0000E+00
14 .0000E+00   15 .0000E+00   16 .0000E+00
   17 .0000E+00   18 .0000E+00   19 .0000E+00   20 .0000E+00   21 .0000E+00
22 .0000E+00   23 .0000E+00   24 .0000E+00
                                            DAY OF WEEK = SUNDAY
    1 .0000E+00   2 .0000E+00   3 .0000E+00   4 .0000E+00   5 .0000E+00
6 .0000E+00   7 .0000E+00   8 .0000E+00
    9 .0000E+00   10 .0000E+00   11 .0000E+00   12 .0000E+00   13 .0000E+00
14 .0000E+00   15 .0000E+00   16 .0000E+00
   17 .0000E+00   18 .0000E+00   19 .0000E+00   20 .0000E+00   21 .0000E+00
22 .0000E+00   23 .0000E+00   24 .0000E+00

 *** MODELOPTs: RegDFAULT CONC ELEV FLGPOL URBAN ADJ_U*

                  * SOURCE EMISSION RATE SCALARS WHICH VARY DIURNALLY AND BY DAY
OF WEEK (HRDOW) *

 SOURCE ID = VOL5   ; SOURCE TYPE = VOLUME   :
  HOUR   SCALAR   HOUR   SCALAR   HOUR   SCALAR   HOUR   SCALAR   HOUR   SCALAR
HOUR   SCALAR   HOUR   SCALAR   HOUR   SCALAR
 -
- -
                                            DAY OF WEEK = WEEKDAY
    1 .0000E+00   2 .0000E+00   3 .0000E+00   4 .0000E+00   5 .0000E+00
6 .0000E+00   7 .0000E+00   8 .0000E+00
    9 .1000E+01   10 .1000E+01   11 .1000E+01   12 .1000E+01   13 .1000E+01
14 .1000E+01   15 .1000E+01   16 .1000E+01
   17 .0000E+00   18 .0000E+00   19 .0000E+00   20 .0000E+00   21 .0000E+00
22 .0000E+00   23 .0000E+00   24 .0000E+00
                                            DAY OF WEEK = SATURDAY
    1 .0000E+00   2 .0000E+00   3 .0000E+00   4 .0000E+00   5 .0000E+00
6 .0000E+00   7 .0000E+00   8 .0000E+00
    9 .0000E+00   10 .0000E+00   11 .0000E+00   12 .0000E+00   13 .0000E+00
14 .0000E+00   15 .0000E+00   16 .0000E+00
   17 .0000E+00   18 .0000E+00   19 .0000E+00   20 .0000E+00   21 .0000E+00
22 .0000E+00   23 .0000E+00   24 .0000E+00
                                            DAY OF WEEK = SUNDAY
    1 .0000E+00   2 .0000E+00   3 .0000E+00   4 .0000E+00   5 .0000E+00
6 .0000E+00   7 .0000E+00   8 .0000E+00
    9 .0000E+00   10 .0000E+00   11 .0000E+00   12 .0000E+00   13 .0000E+00
14 .0000E+00   15 .0000E+00   16 .0000E+00
   17 .0000E+00   18 .0000E+00   19 .0000E+00   20 .0000E+00   21 .0000E+00
22 .0000E+00   23 .0000E+00   24 .0000E+00

```
↑ *** AERMOD - VERSION 23132  ***   ***
C:\Users\adadabhoy\Desktop\AERMOD\16056-Keller Crossing Construction ***
11/05/24
 *** AERMET - VERSION  16216 ***   ***
                        ***        11:02:28

                                   PAGE  10
 *** MODELOPTs:    RegDFAULT  CONC  ELEV  FLGPOL  URBAN  ADJ_U*

                   * SOURCE EMISSION RATE SCALARS WHICH VARY DIURNALLY AND BY DAY
OF WEEK (HRDOW) *

 SOURCE ID = VOL6         ; SOURCE TYPE = VOLUME   :
  HOUR   SCALAR   HOUR   SCALAR   HOUR   SCALAR   HOUR   SCALAR   HOUR   SCALAR
HOUR   SCALAR   HOUR   SCALAR   HOUR   SCALAR
 - - - - - - - - - - - - - - - - - - - - - - - - - - - - - - - - - - - - - - - - - - - -
- - - - - - - - - - - - - - - - - - - - - - - - -
                                                DAY OF WEEK = WEEKDAY
    1  .0000E+00    2  .0000E+00    3  .0000E+00    4  .0000E+00    5  .0000E+00
6  .0000E+00    7  .0000E+00    8  .0000E+00
    9  .1000E+01   10  .1000E+01   11  .1000E+01   12  .1000E+01   13  .1000E+01
14  .1000E+01   15  .1000E+01   16  .1000E+01
   17  .0000E+00   18  .0000E+00   19  .0000E+00   20  .0000E+00   21  .0000E+00
22  .0000E+00   23  .0000E+00   24  .0000E+00
                                                DAY OF WEEK = SATURDAY
    1  .0000E+00    2  .0000E+00    3  .0000E+00    4  .0000E+00    5  .0000E+00
6  .0000E+00    7  .0000E+00    8  .0000E+00
    9  .0000E+00   10  .0000E+00   11  .0000E+00   12  .0000E+00   13  .0000E+00
14  .0000E+00   15  .0000E+00   16  .0000E+00
   17  .0000E+00   18  .0000E+00   19  .0000E+00   20  .0000E+00   21  .0000E+00
22  .0000E+00   23  .0000E+00   24  .0000E+00
                                                DAY OF WEEK = SUNDAY
    1  .0000E+00    2  .0000E+00    3  .0000E+00    4  .0000E+00    5  .0000E+00
6  .0000E+00    7  .0000E+00    8  .0000E+00
    9  .0000E+00   10  .0000E+00   11  .0000E+00   12  .0000E+00   13  .0000E+00
14  .0000E+00   15  .0000E+00   16  .0000E+00
   17  .0000E+00   18  .0000E+00   19  .0000E+00   20  .0000E+00   21  .0000E+00
22  .0000E+00   23  .0000E+00   24  .0000E+00
↑ *** AERMOD - VERSION 23132  ***   ***
C:\Users\adadabhoy\Desktop\AERMOD\16056-Keller Crossing Construction ***
11/05/24
 *** AERMET - VERSION  16216 ***   ***
                        ***        11:02:28

                                   PAGE  11
 *** MODELOPTs:    RegDFAULT  CONC  ELEV  FLGPOL  URBAN  ADJ_U*

                   * SOURCE EMISSION RATE SCALARS WHICH VARY DIURNALLY AND BY DAY
OF WEEK (HRDOW) *
```

```
 SOURCE ID = VOL7          ; SOURCE TYPE = VOLUME    :
  HOUR   SCALAR   HOUR   SCALAR   HOUR   SCALAR   HOUR   SCALAR   HOUR   SCALAR
HOUR   SCALAR   HOUR   SCALAR   HOUR   SCALAR
 - - - - - - - - - - - - - - - - - - - - - - - - - - - - - - - - - - - - - - - - -
- - - - - - - - - - - - - - - - - - - - - - - - -
                                                 DAY OF WEEK = WEEKDAY
    1  .0000E+00    2  .0000E+00    3  .0000E+00    4  .0000E+00    5  .0000E+00
6  .0000E+00    7  .0000E+00    8  .0000E+00
    9  .1000E+01   10  .1000E+01   11  .1000E+01   12  .1000E+01   13  .1000E+01
14  .1000E+01   15  .1000E+01   16  .1000E+01
   17  .0000E+00   18  .0000E+00   19  .0000E+00   20  .0000E+00   21  .0000E+00
22  .0000E+00   23  .0000E+00   24  .0000E+00
                                                 DAY OF WEEK = SATURDAY
    1  .0000E+00    2  .0000E+00    3  .0000E+00    4  .0000E+00    5  .0000E+00
6  .0000E+00    7  .0000E+00    8  .0000E+00
    9  .0000E+00   10  .0000E+00   11  .0000E+00   12  .0000E+00   13  .0000E+00
14  .0000E+00   15  .0000E+00   16  .0000E+00
   17  .0000E+00   18  .0000E+00   19  .0000E+00   20  .0000E+00   21  .0000E+00
22  .0000E+00   23  .0000E+00   24  .0000E+00
                                                 DAY OF WEEK = SUNDAY
    1  .0000E+00    2  .0000E+00    3  .0000E+00    4  .0000E+00    5  .0000E+00
6  .0000E+00    7  .0000E+00    8  .0000E+00
    9  .0000E+00   10  .0000E+00   11  .0000E+00   12  .0000E+00   13  .0000E+00
14  .0000E+00   15  .0000E+00   16  .0000E+00
   17  .0000E+00   18  .0000E+00   19  .0000E+00   20  .0000E+00   21  .0000E+00
22  .0000E+00   23  .0000E+00   24  .0000E+00
↟ *** AERMOD - VERSION 23132  ***   ***
C:\Users\adadabhoy\Desktop\AERMOD\16056-Keller Crossing Construction ***
11/05/24
 *** AERMET - VERSION  16216 ***   ***
                       ***        11:02:28

                                  PAGE  12
 *** MODELOPTs:    RegDFAULT  CONC  ELEV  FLGPOL  URBAN  ADJ_U*

                   * SOURCE EMISSION RATE SCALARS WHICH VARY DIURNALLY AND BY DAY
OF WEEK (HRDOW) *

 SOURCE ID = VOL8          ; SOURCE TYPE = VOLUME    :
  HOUR   SCALAR   HOUR   SCALAR   HOUR   SCALAR   HOUR   SCALAR   HOUR   SCALAR
HOUR   SCALAR   HOUR   SCALAR   HOUR   SCALAR
 - - - - - - - - - - - - - - - - - - - - - - - - - - - - - - - - - - - - - - - - -
- - - - - - - - - - - - - - - - - - - - - - - - -
                                                 DAY OF WEEK = WEEKDAY
    1  .0000E+00    2  .0000E+00    3  .0000E+00    4  .0000E+00    5  .0000E+00
6  .0000E+00    7  .0000E+00    8  .0000E+00
    9  .1000E+01   10  .1000E+01   11  .1000E+01   12  .1000E+01   13  .1000E+01
14  .1000E+01   15  .1000E+01   16  .1000E+01
   17  .0000E+00   18  .0000E+00   19  .0000E+00   20  .0000E+00   21  .0000E+00
22  .0000E+00   23  .0000E+00   24  .0000E+00
```

```
   17  .0000E+00   18  .0000E+00   19  .0000E+00   20  .0000E+00   21  .0000E+00
22  .0000E+00   23  .0000E+00   24  .0000E+00
↑ *** AERMOD - VERSION 23132  ***   ***
C:\Users\adadabhoy\Desktop\AERMOD\16056-Keller Crossing Construction ***
11/05/24
 *** AERMET - VERSION  16216 ***   ***
                       ***        11:02:28

                                  PAGE  14
 *** MODELOPTs:    RegDFAULT  CONC  ELEV  FLGPOL  URBAN  ADJ_U*

                   * SOURCE EMISSION RATE SCALARS WHICH VARY DIURNALLY AND BY DAY
OF WEEK (HRDOW) *

 SOURCE ID = VOL10        ; SOURCE TYPE = VOLUME   :
  HOUR   SCALAR   HOUR   SCALAR   HOUR   SCALAR   HOUR   SCALAR   HOUR   SCALAR
HOUR   SCALAR   HOUR   SCALAR   HOUR   SCALAR
 - - - - - - - - - - - - - - - - - - - - - - - - - - - - - - - - - - - - - - - -
- - - - - - - - - - - - - - - - - - - - - - - -
                                                 DAY OF WEEK = WEEKDAY
    1  .0000E+00    2  .0000E+00    3  .0000E+00    4  .0000E+00    5  .0000E+00
6  .0000E+00    7  .0000E+00    8  .0000E+00
    9  .1000E+01   10  .1000E+01   11  .1000E+01   12  .1000E+01   13  .1000E+01
14  .1000E+01   15  .1000E+01   16  .1000E+01
   17  .0000E+00   18  .0000E+00   19  .0000E+00   20  .0000E+00   21  .0000E+00
22  .0000E+00   23  .0000E+00   24  .0000E+00
                                                 DAY OF WEEK = SATURDAY
    1  .0000E+00    2  .0000E+00    3  .0000E+00    4  .0000E+00    5  .0000E+00
6  .0000E+00    7  .0000E+00    8  .0000E+00
    9  .0000E+00   10  .0000E+00   11  .0000E+00   12  .0000E+00   13  .0000E+00
14  .0000E+00   15  .0000E+00   16  .0000E+00
   17  .0000E+00   18  .0000E+00   19  .0000E+00   20  .0000E+00   21  .0000E+00
22  .0000E+00   23  .0000E+00   24  .0000E+00
                                                 DAY OF WEEK = SUNDAY
    1  .0000E+00    2  .0000E+00    3  .0000E+00    4  .0000E+00    5  .0000E+00
6  .0000E+00    7  .0000E+00    8  .0000E+00
    9  .0000E+00   10  .0000E+00   11  .0000E+00   12  .0000E+00   13  .0000E+00
14  .0000E+00   15  .0000E+00   16  .0000E+00
   17  .0000E+00   18  .0000E+00   19  .0000E+00   20  .0000E+00   21  .0000E+00
22  .0000E+00   23  .0000E+00   24  .0000E+00
↑ *** AERMOD - VERSION 23132  ***   ***
C:\Users\adadabhoy\Desktop\AERMOD\16056-Keller Crossing Construction ***
11/05/24
 *** AERMET - VERSION  16216 ***   ***
                       ***        11:02:28

                                  PAGE  15
 *** MODELOPTs:    RegDFAULT  CONC  ELEV  FLGPOL  URBAN  ADJ_U*

                   * SOURCE EMISSION RATE SCALARS WHICH VARY DIURNALLY AND BY DAY
```

OF WEEK (HRDOW) *

 SOURCE ID = VOL11   ; SOURCE TYPE = VOLUME   :
  HOUR   SCALAR   HOUR   SCALAR   HOUR   SCALAR   HOUR   SCALAR   HOUR   SCALAR
HOUR   SCALAR   HOUR   SCALAR   HOUR   SCALAR
 -
- -
                                                DAY OF WEEK = WEEKDAY
    1 .0000E+00   2 .0000E+00   3 .0000E+00   4 .0000E+00   5 .0000E+00
6 .0000E+00   7 .0000E+00   8 .0000E+00
    9 .1000E+01   10 .1000E+01   11 .1000E+01   12 .1000E+01   13 .1000E+01
14 .1000E+01   15 .1000E+01   16 .1000E+01
   17 .0000E+00   18 .0000E+00   19 .0000E+00   20 .0000E+00   21 .0000E+00
22 .0000E+00   23 .0000E+00   24 .0000E+00
                                                DAY OF WEEK = SATURDAY
    1 .0000E+00   2 .0000E+00   3 .0000E+00   4 .0000E+00   5 .0000E+00
6 .0000E+00   7 .0000E+00   8 .0000E+00
    9 .0000E+00   10 .0000E+00   11 .0000E+00   12 .0000E+00   13 .0000E+00
14 .0000E+00   15 .0000E+00   16 .0000E+00
   17 .0000E+00   18 .0000E+00   19 .0000E+00   20 .0000E+00   21 .0000E+00
22 .0000E+00   23 .0000E+00   24 .0000E+00
                                                DAY OF WEEK = SUNDAY
    1 .0000E+00   2 .0000E+00   3 .0000E+00   4 .0000E+00   5 .0000E+00
6 .0000E+00   7 .0000E+00   8 .0000E+00
    9 .0000E+00   10 .0000E+00   11 .0000E+00   12 .0000E+00   13 .0000E+00
14 .0000E+00   15 .0000E+00   16 .0000E+00
   17 .0000E+00   18 .0000E+00   19 .0000E+00   20 .0000E+00   21 .0000E+00
22 .0000E+00   23 .0000E+00   24 .0000E+00

 *** MODELOPTs: RegDFAULT CONC ELEV FLGPOL URBAN ADJ_U*

                  * SOURCE EMISSION RATE SCALARS WHICH VARY DIURNALLY AND BY DAY
OF WEEK (HRDOW) *

 SOURCE ID = VOL12   ; SOURCE TYPE = VOLUME   :
  HOUR   SCALAR   HOUR   SCALAR   HOUR   SCALAR   HOUR   SCALAR   HOUR   SCALAR
HOUR   SCALAR   HOUR   SCALAR   HOUR   SCALAR
 -
- -
                                                DAY OF WEEK = WEEKDAY
    1 .0000E+00   2 .0000E+00   3 .0000E+00   4 .0000E+00   5 .0000E+00
6 .0000E+00   7 .0000E+00   8 .0000E+00
    9 .1000E+01   10 .1000E+01   11 .1000E+01   12 .1000E+01   13 .1000E+01
14 .1000E+01   15 .1000E+01   16 .1000E+01

```
   17  .0000E+00   18  .0000E+00   19  .0000E+00   20  .0000E+00   21  .0000E+00
22  .0000E+00   23  .0000E+00   24  .0000E+00
                                                DAY OF WEEK = SATURDAY
    1  .0000E+00    2  .0000E+00    3  .0000E+00    4  .0000E+00    5  .0000E+00
6  .0000E+00    7  .0000E+00    8  .0000E+00
    9  .0000E+00   10  .0000E+00   11  .0000E+00   12  .0000E+00   13  .0000E+00
14  .0000E+00   15  .0000E+00   16  .0000E+00
   17  .0000E+00   18  .0000E+00   19  .0000E+00   20  .0000E+00   21  .0000E+00
22  .0000E+00   23  .0000E+00   24  .0000E+00
                                                DAY OF WEEK = SUNDAY
    1  .0000E+00    2  .0000E+00    3  .0000E+00    4  .0000E+00    5  .0000E+00
6  .0000E+00    7  .0000E+00    8  .0000E+00
    9  .0000E+00   10  .0000E+00   11  .0000E+00   12  .0000E+00   13  .0000E+00
14  .0000E+00   15  .0000E+00   16  .0000E+00
   17  .0000E+00   18  .0000E+00   19  .0000E+00   20  .0000E+00   21  .0000E+00
22  .0000E+00   23  .0000E+00   24  .0000E+00
↑ *** AERMOD - VERSION 23132  ***   ***
C:\Users\adadabhoy\Desktop\AERMOD\16056-Keller Crossing Construction ***
11/05/24
 *** AERMET - VERSION  16216 ***   ***
                       ***        11:02:28

                                  PAGE  17
 *** MODELOPTs:    RegDFAULT  CONC  ELEV  FLGPOL  URBAN  ADJ_U*

                  * SOURCE EMISSION RATE SCALARS WHICH VARY DIURNALLY AND BY DAY
OF WEEK (HRDOW) *

 SOURCE ID = VOL13        ; SOURCE TYPE = VOLUME   :
  HOUR   SCALAR   HOUR   SCALAR   HOUR   SCALAR   HOUR   SCALAR   HOUR   SCALAR
HOUR   SCALAR   HOUR   SCALAR   HOUR   SCALAR
 - - - - - - - - - - - - - - - - - - - - - - - - - - - - - - - - - - - - - - - -
- - - - - - - - - - - - - - - - - - - - - - - - -
                                                DAY OF WEEK = WEEKDAY
    1  .0000E+00    2  .0000E+00    3  .0000E+00    4  .0000E+00    5  .0000E+00
6  .0000E+00    7  .0000E+00    8  .0000E+00
    9  .1000E+01   10  .1000E+01   11  .1000E+01   12  .1000E+01   13  .1000E+01
14  .1000E+01   15  .1000E+01   16  .1000E+01
   17  .0000E+00   18  .0000E+00   19  .0000E+00   20  .0000E+00   21  .0000E+00
22  .0000E+00   23  .0000E+00   24  .0000E+00
                                                DAY OF WEEK = SATURDAY
    1  .0000E+00    2  .0000E+00    3  .0000E+00    4  .0000E+00    5  .0000E+00
6  .0000E+00    7  .0000E+00    8  .0000E+00
    9  .0000E+00   10  .0000E+00   11  .0000E+00   12  .0000E+00   13  .0000E+00
14  .0000E+00   15  .0000E+00   16  .0000E+00
   17  .0000E+00   18  .0000E+00   19  .0000E+00   20  .0000E+00   21  .0000E+00
22  .0000E+00   23  .0000E+00   24  .0000E+00
                                                DAY OF WEEK = SUNDAY
    1  .0000E+00    2  .0000E+00    3  .0000E+00    4  .0000E+00    5  .0000E+00
6  .0000E+00    7  .0000E+00    8  .0000E+00
```

```
    9  .0000E+00   10  .0000E+00   11  .0000E+00   12  .0000E+00   13  .0000E+00
14  .0000E+00   15  .0000E+00   16  .0000E+00
   17  .0000E+00   18  .0000E+00   19  .0000E+00   20  .0000E+00   21  .0000E+00
22  .0000E+00   23  .0000E+00   24  .0000E+00
🡅 *** AERMOD - VERSION 23132  ***   ***
C:\Users\adadabhoy\Desktop\AERMOD\16056-Keller Crossing Construction ***
11/05/24
 *** AERMET - VERSION  16216 ***   ***
                       ***        11:02:28

                                  PAGE  18
 *** MODELOPTs:    RegDFAULT  CONC  ELEV  FLGPOL  URBAN  ADJ_U*

                   * SOURCE EMISSION RATE SCALARS WHICH VARY DIURNALLY AND BY DAY
OF WEEK (HRDOW) *

 SOURCE ID = VOL14        ; SOURCE TYPE = VOLUME   :
  HOUR   SCALAR   HOUR   SCALAR   HOUR   SCALAR   HOUR   SCALAR   HOUR   SCALAR
HOUR   SCALAR   HOUR   SCALAR   HOUR   SCALAR
 - - - - - - - - - - - - - - - - - - - - - - - - - - - - - - - - - - - - - - - - -
- - - - - - - - - - - - - - - - - - - - - - - - -
                                                DAY OF WEEK = WEEKDAY
    1  .0000E+00    2  .0000E+00    3  .0000E+00    4  .0000E+00    5  .0000E+00
6  .0000E+00    7  .0000E+00    8  .0000E+00
    9  .1000E+01   10  .1000E+01   11  .1000E+01   12  .1000E+01   13  .1000E+01
14  .1000E+01   15  .1000E+01   16  .1000E+01
   17  .0000E+00   18  .0000E+00   19  .0000E+00   20  .0000E+00   21  .0000E+00
22  .0000E+00   23  .0000E+00   24  .0000E+00
                                                DAY OF WEEK = SATURDAY
    1  .0000E+00    2  .0000E+00    3  .0000E+00    4  .0000E+00    5  .0000E+00
6  .0000E+00    7  .0000E+00    8  .0000E+00
    9  .0000E+00   10  .0000E+00   11  .0000E+00   12  .0000E+00   13  .0000E+00
14  .0000E+00   15  .0000E+00   16  .0000E+00
   17  .0000E+00   18  .0000E+00   19  .0000E+00   20  .0000E+00   21  .0000E+00
22  .0000E+00   23  .0000E+00   24  .0000E+00
                                                DAY OF WEEK = SUNDAY
    1  .0000E+00    2  .0000E+00    3  .0000E+00    4  .0000E+00    5  .0000E+00
6  .0000E+00    7  .0000E+00    8  .0000E+00
    9  .0000E+00   10  .0000E+00   11  .0000E+00   12  .0000E+00   13  .0000E+00
14  .0000E+00   15  .0000E+00   16  .0000E+00
   17  .0000E+00   18  .0000E+00   19  .0000E+00   20  .0000E+00   21  .0000E+00
22  .0000E+00   23  .0000E+00   24  .0000E+00
🡅 *** AERMOD - VERSION 23132  ***   ***
C:\Users\adadabhoy\Desktop\AERMOD\16056-Keller Crossing Construction ***
11/05/24
 *** AERMET - VERSION  16216 ***   ***
                       ***        11:02:28

                                  PAGE  19
 *** MODELOPTs:    RegDFAULT  CONC  ELEV  FLGPOL  URBAN  ADJ_U*
```

```
                    * SOURCE EMISSION RATE SCALARS WHICH VARY DIURNALLY AND BY DAY
OF WEEK (HRDOW) *

 SOURCE ID = VOL15        ; SOURCE TYPE = VOLUME   :
  HOUR   SCALAR   HOUR   SCALAR   HOUR   SCALAR   HOUR   SCALAR   HOUR   SCALAR
HOUR   SCALAR   HOUR   SCALAR   HOUR   SCALAR
 - - - - - - - - - - - - - - - - - - - - - - - - - - - - - - - - - - - - - - - - - -
- - - - - - - - - - - - - - - - - - - - - - - - -
                                                 DAY OF WEEK = WEEKDAY
    1  .0000E+00    2  .0000E+00    3  .0000E+00    4  .0000E+00    5  .0000E+00
6  .0000E+00    7  .0000E+00    8  .0000E+00
    9  .1000E+01   10  .1000E+01   11  .1000E+01   12  .1000E+01   13  .1000E+01
14  .1000E+01   15  .1000E+01   16  .1000E+01
   17  .0000E+00   18  .0000E+00   19  .0000E+00   20  .0000E+00   21  .0000E+00
22  .0000E+00   23  .0000E+00   24  .0000E+00
                                                 DAY OF WEEK = SATURDAY
    1  .0000E+00    2  .0000E+00    3  .0000E+00    4  .0000E+00    5  .0000E+00
6  .0000E+00    7  .0000E+00    8  .0000E+00
    9  .0000E+00   10  .0000E+00   11  .0000E+00   12  .0000E+00   13  .0000E+00
14  .0000E+00   15  .0000E+00   16  .0000E+00
   17  .0000E+00   18  .0000E+00   19  .0000E+00   20  .0000E+00   21  .0000E+00
22  .0000E+00   23  .0000E+00   24  .0000E+00
                                                 DAY OF WEEK = SUNDAY
    1  .0000E+00    2  .0000E+00    3  .0000E+00    4  .0000E+00    5  .0000E+00
6  .0000E+00    7  .0000E+00    8  .0000E+00
    9  .0000E+00   10  .0000E+00   11  .0000E+00   12  .0000E+00   13  .0000E+00
14  .0000E+00   15  .0000E+00   16  .0000E+00
   17  .0000E+00   18  .0000E+00   19  .0000E+00   20  .0000E+00   21  .0000E+00
22  .0000E+00   23  .0000E+00   24  .0000E+00
↟ *** AERMOD - VERSION 23132  ***   ***
C:\Users\adadabhoy\Desktop\AERMOD\16056-Keller Crossing Construction ***
11/05/24
 *** AERMET - VERSION  16216 ***   ***
                       ***        11:02:28

                                  PAGE  20
 *** MODELOPTs:    RegDFAULT  CONC  ELEV  FLGPOL  URBAN  ADJ_U*

                    * SOURCE EMISSION RATE SCALARS WHICH VARY DIURNALLY AND BY DAY
OF WEEK (HRDOW) *

 SOURCE ID = VOL16        ; SOURCE TYPE = VOLUME   :
  HOUR   SCALAR   HOUR   SCALAR   HOUR   SCALAR   HOUR   SCALAR   HOUR   SCALAR
HOUR   SCALAR   HOUR   SCALAR   HOUR   SCALAR
 - - - - - - - - - - - - - - - - - - - - - - - - - - - - - - - - - - - - - - - - - -
- - - - - - - - - - - - - - - - - - - - - - - - -
                                                 DAY OF WEEK = WEEKDAY
    1  .0000E+00    2  .0000E+00    3  .0000E+00    4  .0000E+00    5  .0000E+00
6  .0000E+00    7  .0000E+00    8  .0000E+00
```

```
    9  .1000E+01   10  .1000E+01   11  .1000E+01   12  .1000E+01   13  .1000E+01
14  .1000E+01   15  .1000E+01   16  .1000E+01
   17  .0000E+00   18  .0000E+00   19  .0000E+00   20  .0000E+00   21  .0000E+00
22  .0000E+00   23  .0000E+00   24  .0000E+00
                                                DAY OF WEEK = SATURDAY
    1  .0000E+00    2  .0000E+00    3  .0000E+00    4  .0000E+00    5  .0000E+00
6  .0000E+00    7  .0000E+00    8  .0000E+00
    9  .0000E+00   10  .0000E+00   11  .0000E+00   12  .0000E+00   13  .0000E+00
14  .0000E+00   15  .0000E+00   16  .0000E+00
   17  .0000E+00   18  .0000E+00   19  .0000E+00   20  .0000E+00   21  .0000E+00
22  .0000E+00   23  .0000E+00   24  .0000E+00
                                                DAY OF WEEK = SUNDAY
    1  .0000E+00    2  .0000E+00    3  .0000E+00    4  .0000E+00    5  .0000E+00
6  .0000E+00    7  .0000E+00    8  .0000E+00
    9  .0000E+00   10  .0000E+00   11  .0000E+00   12  .0000E+00   13  .0000E+00
14  .0000E+00   15  .0000E+00   16  .0000E+00
   17  .0000E+00   18  .0000E+00   19  .0000E+00   20  .0000E+00   21  .0000E+00
22  .0000E+00   23  .0000E+00   24  .0000E+00
↑ *** AERMOD - VERSION 23132  ***   ***
C:\Users\adadabhoy\Desktop\AERMOD\16056-Keller Crossing Construction ***
11/05/24
 *** AERMET - VERSION  16216 ***   ***
                       ***        11:02:28

                                  PAGE  21
 *** MODELOPTs:    RegDFAULT  CONC  ELEV  FLGPOL  URBAN  ADJ_U*

                   * SOURCE EMISSION RATE SCALARS WHICH VARY DIURNALLY AND BY DAY
OF WEEK (HRDOW) *

 SOURCE ID = VOL17        ; SOURCE TYPE = VOLUME   :
  HOUR   SCALAR   HOUR   SCALAR   HOUR   SCALAR   HOUR   SCALAR   HOUR   SCALAR
HOUR   SCALAR   HOUR   SCALAR   HOUR   SCALAR
 - - - - - - - - - - - - - - - - - - - - - - - - - - - - - - - - - - - - - - - - -
- - - - - - - - - - - - - - - - - - - - - - - - -
                                                DAY OF WEEK = WEEKDAY
    1  .0000E+00    2  .0000E+00    3  .0000E+00    4  .0000E+00    5  .0000E+00
6  .0000E+00    7  .0000E+00    8  .0000E+00
    9  .1000E+01   10  .1000E+01   11  .1000E+01   12  .1000E+01   13  .1000E+01
14  .1000E+01   15  .1000E+01   16  .1000E+01
   17  .0000E+00   18  .0000E+00   19  .0000E+00   20  .0000E+00   21  .0000E+00
22  .0000E+00   23  .0000E+00   24  .0000E+00
                                                DAY OF WEEK = SATURDAY
    1  .0000E+00    2  .0000E+00    3  .0000E+00    4  .0000E+00    5  .0000E+00
6  .0000E+00    7  .0000E+00    8  .0000E+00
    9  .0000E+00   10  .0000E+00   11  .0000E+00   12  .0000E+00   13  .0000E+00
14  .0000E+00   15  .0000E+00   16  .0000E+00
   17  .0000E+00   18  .0000E+00   19  .0000E+00   20  .0000E+00   21  .0000E+00
22  .0000E+00   23  .0000E+00   24  .0000E+00
                                                DAY OF WEEK = SUNDAY
```

```
    1  .0000E+00    2  .0000E+00    3  .0000E+00    4  .0000E+00    5  .0000E+00
6  .0000E+00    7  .0000E+00    8  .0000E+00
    9  .0000E+00   10  .0000E+00   11  .0000E+00   12  .0000E+00   13  .0000E+00
14  .0000E+00   15  .0000E+00   16  .0000E+00
   17  .0000E+00   18  .0000E+00   19  .0000E+00   20  .0000E+00   21  .0000E+00
22  .0000E+00   23  .0000E+00   24  .0000E+00
↑ *** AERMOD - VERSION 23132  ***   ***
C:\Users\adadabhoy\Desktop\AERMOD\16056-Keller Crossing Construction ***
11/05/24
 *** AERMET - VERSION  16216 ***   ***
                        ***        11:02:28

                                   PAGE  22
 *** MODELOPTs:    RegDFAULT  CONC  ELEV  FLGPOL  URBAN  ADJ_U*

                   * SOURCE EMISSION RATE SCALARS WHICH VARY DIURNALLY AND BY DAY
OF WEEK (HRDOW) *

 SOURCE ID = VOL18        ; SOURCE TYPE = VOLUME   :
  HOUR   SCALAR   HOUR   SCALAR   HOUR   SCALAR   HOUR   SCALAR   HOUR   SCALAR
HOUR   SCALAR   HOUR   SCALAR   HOUR   SCALAR
 - - - - - - - - - - - - - - - - - - - - - - - - - - - - - - - - - - - - - - - -
- - - - - - - - - - - - - - - - - - - - - - - -
                                                DAY OF WEEK = WEEKDAY
    1  .0000E+00    2  .0000E+00    3  .0000E+00    4  .0000E+00    5  .0000E+00
6  .0000E+00    7  .0000E+00    8  .0000E+00
    9  .1000E+01   10  .1000E+01   11  .1000E+01   12  .1000E+01   13  .1000E+01
14  .1000E+01   15  .1000E+01   16  .1000E+01
   17  .0000E+00   18  .0000E+00   19  .0000E+00   20  .0000E+00   21  .0000E+00
22  .0000E+00   23  .0000E+00   24  .0000E+00
                                                DAY OF WEEK = SATURDAY
    1  .0000E+00    2  .0000E+00    3  .0000E+00    4  .0000E+00    5  .0000E+00
6  .0000E+00    7  .0000E+00    8  .0000E+00
    9  .0000E+00   10  .0000E+00   11  .0000E+00   12  .0000E+00   13  .0000E+00
14  .0000E+00   15  .0000E+00   16  .0000E+00
   17  .0000E+00   18  .0000E+00   19  .0000E+00   20  .0000E+00   21  .0000E+00
22  .0000E+00   23  .0000E+00   24  .0000E+00
                                                DAY OF WEEK = SUNDAY
    1  .0000E+00    2  .0000E+00    3  .0000E+00    4  .0000E+00    5  .0000E+00
6  .0000E+00    7  .0000E+00    8  .0000E+00
    9  .0000E+00   10  .0000E+00   11  .0000E+00   12  .0000E+00   13  .0000E+00
14  .0000E+00   15  .0000E+00   16  .0000E+00
   17  .0000E+00   18  .0000E+00   19  .0000E+00   20  .0000E+00   21  .0000E+00
22  .0000E+00   23  .0000E+00   24  .0000E+00
↑ *** AERMOD - VERSION 23132  ***   ***
C:\Users\adadabhoy\Desktop\AERMOD\16056-Keller Crossing Construction ***
11/05/24
 *** AERMET - VERSION  16216 ***   ***
                        ***        11:02:28
```

* SOURCE EMISSION RATE SCALARS WHICH VARY DIURNALLY AND BY DAY OF WEEK (HRDOW) *

SOURCE ID = VOL19 ; SOURCE TYPE = VOLUME :

HOUR	SCALAR	HOUR	SCALAR	HOUR	SCALAR	HOUR	SCALAR	HOUR	SCALAR	HOUR	SCALAR	HOUR	SCALAR	HOUR	SCALAR

DAY OF WEEK = WEEKDAY

1	.0000E+00	2	.0000E+00	3	.0000E+00	4	.0000E+00	5	.0000E+00	6	.0000E+00	7	.0000E+00	8	.0000E+00
9	.1000E+01	10	.1000E+01	11	.1000E+01	12	.1000E+01	13	.1000E+01	14	.1000E+01	15	.1000E+01	16	.1000E+01
17	.0000E+00	18	.0000E+00	19	.0000E+00	20	.0000E+00	21	.0000E+00	22	.0000E+00	23	.0000E+00	24	.0000E+00

DAY OF WEEK = SATURDAY

1	.0000E+00	2	.0000E+00	3	.0000E+00	4	.0000E+00	5	.0000E+00	6	.0000E+00	7	.0000E+00	8	.0000E+00
9	.0000E+00	10	.0000E+00	11	.0000E+00	12	.0000E+00	13	.0000E+00	14	.0000E+00	15	.0000E+00	16	.0000E+00
17	.0000E+00	18	.0000E+00	19	.0000E+00	20	.0000E+00	21	.0000E+00	22	.0000E+00	23	.0000E+00	24	.0000E+00

DAY OF WEEK = SUNDAY

1	.0000E+00	2	.0000E+00	3	.0000E+00	4	.0000E+00	5	.0000E+00	6	.0000E+00	7	.0000E+00	8	.0000E+00
9	.0000E+00	10	.0000E+00	11	.0000E+00	12	.0000E+00	13	.0000E+00	14	.0000E+00	15	.0000E+00	16	.0000E+00
17	.0000E+00	18	.0000E+00	19	.0000E+00	20	.0000E+00	21	.0000E+00	22	.0000E+00	23	.0000E+00	24	.0000E+00

* SOURCE EMISSION RATE SCALARS WHICH VARY DIURNALLY AND BY DAY OF WEEK (HRDOW) *

SOURCE ID = VOL20 ; SOURCE TYPE = VOLUME :

HOUR	SCALAR	HOUR	SCALAR	HOUR	SCALAR	HOUR	SCALAR	HOUR	SCALAR	HOUR	SCALAR	HOUR	SCALAR	HOUR	SCALAR

DAY OF WEEK = WEEKDAY

```
    1  .0000E+00    2  .0000E+00    3  .0000E+00    4  .0000E+00    5  .0000E+00
6  .0000E+00    7  .0000E+00    8  .0000E+00
    9  .1000E+01   10  .1000E+01   11  .1000E+01   12  .1000E+01   13  .1000E+01
14  .1000E+01   15  .1000E+01   16  .1000E+01
   17  .0000E+00   18  .0000E+00   19  .0000E+00   20  .0000E+00   21  .0000E+00
22  .0000E+00   23  .0000E+00   24  .0000E+00
                                              DAY OF WEEK = SATURDAY
    1  .0000E+00    2  .0000E+00    3  .0000E+00    4  .0000E+00    5  .0000E+00
6  .0000E+00    7  .0000E+00    8  .0000E+00
    9  .0000E+00   10  .0000E+00   11  .0000E+00   12  .0000E+00   13  .0000E+00
14  .0000E+00   15  .0000E+00   16  .0000E+00
   17  .0000E+00   18  .0000E+00   19  .0000E+00   20  .0000E+00   21  .0000E+00
22  .0000E+00   23  .0000E+00   24  .0000E+00
                                              DAY OF WEEK = SUNDAY
    1  .0000E+00    2  .0000E+00    3  .0000E+00    4  .0000E+00    5  .0000E+00
6  .0000E+00    7  .0000E+00    8  .0000E+00
    9  .0000E+00   10  .0000E+00   11  .0000E+00   12  .0000E+00   13  .0000E+00
14  .0000E+00   15  .0000E+00   16  .0000E+00
   17  .0000E+00   18  .0000E+00   19  .0000E+00   20  .0000E+00   21  .0000E+00
22  .0000E+00   23  .0000E+00   24  .0000E+00
↑ *** AERMOD - VERSION 23132  ***   ***
C:\Users\adadabhoy\Desktop\AERMOD\16056-Keller Crossing Construction ***
11/05/24
 *** AERMET - VERSION  16216 ***   ***
                       ***        11:02:28

                                  PAGE  25
 *** MODELOPTs:    RegDFAULT  CONC  ELEV  FLGPOL  URBAN  ADJ_U*

                   * SOURCE EMISSION RATE SCALARS WHICH VARY DIURNALLY AND BY DAY
OF WEEK (HRDOW) *

 SOURCE ID = VOL21        ; SOURCE TYPE = VOLUME   :
  HOUR   SCALAR   HOUR   SCALAR   HOUR   SCALAR   HOUR   SCALAR   HOUR   SCALAR
HOUR   SCALAR   HOUR   SCALAR   HOUR   SCALAR
 - - - - - - - - - - - - - - - - - - - - - - - - - - - - - - - - - - - - - - - - -
- - - - - - - - - - - - - - - - - - - - - - - - -
                                              DAY OF WEEK = WEEKDAY
    1  .0000E+00    2  .0000E+00    3  .0000E+00    4  .0000E+00    5  .0000E+00
6  .0000E+00    7  .0000E+00    8  .0000E+00
    9  .1000E+01   10  .1000E+01   11  .1000E+01   12  .1000E+01   13  .1000E+01
14  .1000E+01   15  .1000E+01   16  .1000E+01
   17  .0000E+00   18  .0000E+00   19  .0000E+00   20  .0000E+00   21  .0000E+00
22  .0000E+00   23  .0000E+00   24  .0000E+00
                                              DAY OF WEEK = SATURDAY
    1  .0000E+00    2  .0000E+00    3  .0000E+00    4  .0000E+00    5  .0000E+00
6  .0000E+00    7  .0000E+00    8  .0000E+00
    9  .0000E+00   10  .0000E+00   11  .0000E+00   12  .0000E+00   13  .0000E+00
14  .0000E+00   15  .0000E+00   16  .0000E+00
   17  .0000E+00   18  .0000E+00   19  .0000E+00   20  .0000E+00   21  .0000E+00
```

```
22  .0000E+00   23  .0000E+00   24  .0000E+00
                                            DAY OF WEEK = SUNDAY
    1  .0000E+00    2  .0000E+00    3  .0000E+00    4  .0000E+00    5  .0000E+00
6  .0000E+00    7  .0000E+00    8  .0000E+00
    9  .0000E+00   10  .0000E+00   11  .0000E+00   12  .0000E+00   13  .0000E+00
14  .0000E+00   15  .0000E+00   16  .0000E+00
   17  .0000E+00   18  .0000E+00   19  .0000E+00   20  .0000E+00   21  .0000E+00
22  .0000E+00   23  .0000E+00   24  .0000E+00
↟ *** AERMOD - VERSION 23132  ***   ***
C:\Users\adadabhoy\Desktop\AERMOD\16056-Keller Crossing Construction ***
11/05/24
 *** AERMET - VERSION  16216 ***   ***
                       ***        11:02:28

                                  PAGE  26
 *** MODELOPTs:    RegDFAULT  CONC  ELEV  FLGPOL  URBAN  ADJ_U*

                   * SOURCE EMISSION RATE SCALARS WHICH VARY DIURNALLY AND BY DAY
OF WEEK (HRDOW) *

 SOURCE ID = VOL22        ; SOURCE TYPE = VOLUME   :
  HOUR   SCALAR   HOUR   SCALAR   HOUR   SCALAR   HOUR   SCALAR   HOUR   SCALAR
HOUR   SCALAR   HOUR   SCALAR   HOUR   SCALAR
 - - - - - - - - - - - - - - - - - - - - - - - - - - - - - - - - - - - - - - - - -
- - - - - - - - - - - - - - - - - - - - - - - -
                                            DAY OF WEEK = WEEKDAY
    1  .0000E+00    2  .0000E+00    3  .0000E+00    4  .0000E+00    5  .0000E+00
6  .0000E+00    7  .0000E+00    8  .0000E+00
    9  .1000E+01   10  .1000E+01   11  .1000E+01   12  .1000E+01   13  .1000E+01
14  .1000E+01   15  .1000E+01   16  .1000E+01
   17  .0000E+00   18  .0000E+00   19  .0000E+00   20  .0000E+00   21  .0000E+00
22  .0000E+00   23  .0000E+00   24  .0000E+00
                                            DAY OF WEEK = SATURDAY
    1  .0000E+00    2  .0000E+00    3  .0000E+00    4  .0000E+00    5  .0000E+00
6  .0000E+00    7  .0000E+00    8  .0000E+00
    9  .0000E+00   10  .0000E+00   11  .0000E+00   12  .0000E+00   13  .0000E+00
14  .0000E+00   15  .0000E+00   16  .0000E+00
   17  .0000E+00   18  .0000E+00   19  .0000E+00   20  .0000E+00   21  .0000E+00
22  .0000E+00   23  .0000E+00   24  .0000E+00
                                            DAY OF WEEK = SUNDAY
    1  .0000E+00    2  .0000E+00    3  .0000E+00    4  .0000E+00    5  .0000E+00
6  .0000E+00    7  .0000E+00    8  .0000E+00
    9  .0000E+00   10  .0000E+00   11  .0000E+00   12  .0000E+00   13  .0000E+00
14  .0000E+00   15  .0000E+00   16  .0000E+00
   17  .0000E+00   18  .0000E+00   19  .0000E+00   20  .0000E+00   21  .0000E+00
22  .0000E+00   23  .0000E+00   24  .0000E+00
↟ *** AERMOD - VERSION 23132  ***   ***
C:\Users\adadabhoy\Desktop\AERMOD\16056-Keller Crossing Construction ***
11/05/24
 *** AERMET - VERSION  16216 ***   ***
```

                  * SOURCE EMISSION RATE SCALARS WHICH VARY DIURNALLY AND BY DAY
OF WEEK (HRDOW) *

 SOURCE ID = VOL23   ; SOURCE TYPE = VOLUME   :
  HOUR   SCALAR   HOUR   SCALAR   HOUR   SCALAR   HOUR   SCALAR   HOUR   SCALAR
HOUR   SCALAR   HOUR   SCALAR   HOUR   SCALAR
 -
- -
                                                  DAY OF WEEK = WEEKDAY
    1 .0000E+00   2 .0000E+00   3 .0000E+00   4 .0000E+00   5 .0000E+00
6 .0000E+00   7 .0000E+00   8 .0000E+00
    9 .1000E+01   10 .1000E+01   11 .1000E+01   12 .1000E+01   13 .1000E+01
14 .1000E+01   15 .1000E+01   16 .1000E+01
   17 .0000E+00   18 .0000E+00   19 .0000E+00   20 .0000E+00   21 .0000E+00
22 .0000E+00   23 .0000E+00   24 .0000E+00
                                                  DAY OF WEEK = SATURDAY
    1 .0000E+00   2 .0000E+00   3 .0000E+00   4 .0000E+00   5 .0000E+00
6 .0000E+00   7 .0000E+00   8 .0000E+00
    9 .0000E+00   10 .0000E+00   11 .0000E+00   12 .0000E+00   13 .0000E+00
14 .0000E+00   15 .0000E+00   16 .0000E+00
   17 .0000E+00   18 .0000E+00   19 .0000E+00   20 .0000E+00   21 .0000E+00
22 .0000E+00   23 .0000E+00   24 .0000E+00
                                                  DAY OF WEEK = SUNDAY
    1 .0000E+00   2 .0000E+00   3 .0000E+00   4 .0000E+00   5 .0000E+00
6 .0000E+00   7 .0000E+00   8 .0000E+00
    9 .0000E+00   10 .0000E+00   11 .0000E+00   12 .0000E+00   13 .0000E+00
14 .0000E+00   15 .0000E+00   16 .0000E+00
   17 .0000E+00   18 .0000E+00   19 .0000E+00   20 .0000E+00   21 .0000E+00
22 .0000E+00   23 .0000E+00   24 .0000E+00

                  * SOURCE EMISSION RATE SCALARS WHICH VARY DIURNALLY AND BY DAY
OF WEEK (HRDOW) *

 SOURCE ID = VOL24   ; SOURCE TYPE = VOLUME   :
  HOUR   SCALAR   HOUR   SCALAR   HOUR   SCALAR   HOUR   SCALAR   HOUR   SCALAR
HOUR   SCALAR   HOUR   SCALAR   HOUR   SCALAR
 -

```
- - - - - - - - - - - - - - - - - - - - - - - - - - - - - - - - - -
                                                DAY OF WEEK = WEEKDAY
    1  .0000E+00    2  .0000E+00    3  .0000E+00    4  .0000E+00    5  .0000E+00
6  .0000E+00    7  .0000E+00    8  .0000E+00
    9  .1000E+01   10  .1000E+01   11  .1000E+01   12  .1000E+01   13  .1000E+01
14  .1000E+01   15  .1000E+01   16  .1000E+01
   17  .0000E+00   18  .0000E+00   19  .0000E+00   20  .0000E+00   21  .0000E+00
22  .0000E+00   23  .0000E+00   24  .0000E+00
                                                DAY OF WEEK = SATURDAY
    1  .0000E+00    2  .0000E+00    3  .0000E+00    4  .0000E+00    5  .0000E+00
6  .0000E+00    7  .0000E+00    8  .0000E+00
    9  .0000E+00   10  .0000E+00   11  .0000E+00   12  .0000E+00   13  .0000E+00
14  .0000E+00   15  .0000E+00   16  .0000E+00
   17  .0000E+00   18  .0000E+00   19  .0000E+00   20  .0000E+00   21  .0000E+00
22  .0000E+00   23  .0000E+00   24  .0000E+00
                                                DAY OF WEEK = SUNDAY
    1  .0000E+00    2  .0000E+00    3  .0000E+00    4  .0000E+00    5  .0000E+00
6  .0000E+00    7  .0000E+00    8  .0000E+00
    9  .0000E+00   10  .0000E+00   11  .0000E+00   12  .0000E+00   13  .0000E+00
14  .0000E+00   15  .0000E+00   16  .0000E+00
   17  .0000E+00   18  .0000E+00   19  .0000E+00   20  .0000E+00   21  .0000E+00
22  .0000E+00   23  .0000E+00   24  .0000E+00
↑ *** AERMOD - VERSION 23132  ***   ***
C:\Users\adadabhoy\Desktop\AERMOD\16056-Keller Crossing Construction ***
11/05/24
 *** AERMET - VERSION  16216 ***   ***
                       ***        11:02:28

                                  PAGE  29
 *** MODELOPTs:    RegDFAULT  CONC  ELEV  FLGPOL  URBAN  ADJ_U*

                   * SOURCE EMISSION RATE SCALARS WHICH VARY DIURNALLY AND BY DAY
OF WEEK (HRDOW) *

 SOURCE ID = VOL25        ; SOURCE TYPE = VOLUME   :
  HOUR   SCALAR   HOUR   SCALAR   HOUR   SCALAR   HOUR   SCALAR   HOUR   SCALAR
HOUR   SCALAR   HOUR   SCALAR   HOUR   SCALAR
 - - - - - - - - - - - - - - - - - - - - - - - - - - - - - - - - - - - - - - - - - - - - - - - - - - - - - - - - - - - - - - - - - -
- - - - - - - - - - - - - - - - - - - - - - - - - - - - - -
                                                DAY OF WEEK = WEEKDAY
    1  .0000E+00    2  .0000E+00    3  .0000E+00    4  .0000E+00    5  .0000E+00
6  .0000E+00    7  .0000E+00    8  .0000E+00
    9  .1000E+01   10  .1000E+01   11  .1000E+01   12  .1000E+01   13  .1000E+01
14  .1000E+01   15  .1000E+01   16  .1000E+01
   17  .0000E+00   18  .0000E+00   19  .0000E+00   20  .0000E+00   21  .0000E+00
22  .0000E+00   23  .0000E+00   24  .0000E+00
                                                DAY OF WEEK = SATURDAY
    1  .0000E+00    2  .0000E+00    3  .0000E+00    4  .0000E+00    5  .0000E+00
6  .0000E+00    7  .0000E+00    8  .0000E+00
    9  .0000E+00   10  .0000E+00   11  .0000E+00   12  .0000E+00   13  .0000E+00
```

```
14  .0000E+00   15  .0000E+00   16  .0000E+00
   17  .0000E+00   18  .0000E+00   19  .0000E+00   20  .0000E+00   21  .0000E+00
22  .0000E+00   23  .0000E+00   24  .0000E+00
                                              DAY OF WEEK = SUNDAY
    1  .0000E+00    2  .0000E+00    3  .0000E+00    4  .0000E+00    5  .0000E+00
6  .0000E+00    7  .0000E+00    8  .0000E+00
    9  .0000E+00   10  .0000E+00   11  .0000E+00   12  .0000E+00   13  .0000E+00
14  .0000E+00   15  .0000E+00   16  .0000E+00
   17  .0000E+00   18  .0000E+00   19  .0000E+00   20  .0000E+00   21  .0000E+00
22  .0000E+00   23  .0000E+00   24  .0000E+00
 *** AERMOD - VERSION 23132  ***   ***
C:\Users\adadabhoy\Desktop\AERMOD\16056-Keller Crossing Construction ***
11/05/24
 *** AERMET - VERSION  16216 ***   ***
                       ***        11:02:28

                                  PAGE  30
 *** MODELOPTs:    RegDFAULT  CONC  ELEV  FLGPOL  URBAN  ADJ_U*

                   * SOURCE EMISSION RATE SCALARS WHICH VARY DIURNALLY AND BY DAY
OF WEEK (HRDOW) *

 SOURCE ID = VOL26        ; SOURCE TYPE = VOLUME   :
  HOUR   SCALAR   HOUR   SCALAR   HOUR   SCALAR   HOUR   SCALAR   HOUR   SCALAR
HOUR   SCALAR   HOUR   SCALAR   HOUR   SCALAR
 - - - - - - - - - - - - - - - - - - - - - - - - - - - - - - - - - - - - - - - - -
- - - - - - - - - - - - - - - - - - - - - - - -
                                              DAY OF WEEK = WEEKDAY
    1  .0000E+00    2  .0000E+00    3  .0000E+00    4  .0000E+00    5  .0000E+00
6  .0000E+00    7  .0000E+00    8  .0000E+00
    9  .1000E+01   10  .1000E+01   11  .1000E+01   12  .1000E+01   13  .1000E+01
14  .1000E+01   15  .1000E+01   16  .1000E+01
   17  .0000E+00   18  .0000E+00   19  .0000E+00   20  .0000E+00   21  .0000E+00
22  .0000E+00   23  .0000E+00   24  .0000E+00
                                              DAY OF WEEK = SATURDAY
    1  .0000E+00    2  .0000E+00    3  .0000E+00    4  .0000E+00    5  .0000E+00
6  .0000E+00    7  .0000E+00    8  .0000E+00
    9  .0000E+00   10  .0000E+00   11  .0000E+00   12  .0000E+00   13  .0000E+00
14  .0000E+00   15  .0000E+00   16  .0000E+00
   17  .0000E+00   18  .0000E+00   19  .0000E+00   20  .0000E+00   21  .0000E+00
22  .0000E+00   23  .0000E+00   24  .0000E+00
                                              DAY OF WEEK = SUNDAY
    1  .0000E+00    2  .0000E+00    3  .0000E+00    4  .0000E+00    5  .0000E+00
6  .0000E+00    7  .0000E+00    8  .0000E+00
    9  .0000E+00   10  .0000E+00   11  .0000E+00   12  .0000E+00   13  .0000E+00
14  .0000E+00   15  .0000E+00   16  .0000E+00
   17  .0000E+00   18  .0000E+00   19  .0000E+00   20  .0000E+00   21  .0000E+00
22  .0000E+00   23  .0000E+00   24  .0000E+00
 *** AERMOD - VERSION 23132  ***   ***
C:\Users\adadabhoy\Desktop\AERMOD\16056-Keller Crossing Construction ***
```

```
11/05/24
 *** AERMET - VERSION  16216 ***   ***
                        ***        11:02:28

                                   PAGE  31
 *** MODELOPTs:    RegDFAULT  CONC  ELEV  FLGPOL  URBAN  ADJ_U*

                   * SOURCE EMISSION RATE SCALARS WHICH VARY DIURNALLY AND BY DAY
OF WEEK (HRDOW) *

 SOURCE ID = VOL27        ; SOURCE TYPE = VOLUME   :
  HOUR   SCALAR   HOUR   SCALAR   HOUR   SCALAR   HOUR   SCALAR   HOUR   SCALAR
HOUR   SCALAR   HOUR   SCALAR   HOUR   SCALAR
 - - - - - - - - - - - - - - - - - - - - - - - - - - - - - - - - - - - - - - - - - - - -
- - - - - - - - - - - - - - - - - - - - - - - - -
                                                DAY OF WEEK = WEEKDAY
    1  .0000E+00    2  .0000E+00    3  .0000E+00    4  .0000E+00    5  .0000E+00
6  .0000E+00    7  .0000E+00    8  .0000E+00
    9  .1000E+01   10  .1000E+01   11  .1000E+01   12  .1000E+01   13  .1000E+01
14  .1000E+01   15  .1000E+01   16  .1000E+01
   17  .0000E+00   18  .0000E+00   19  .0000E+00   20  .0000E+00   21  .0000E+00
22  .0000E+00   23  .0000E+00   24  .0000E+00
                                                DAY OF WEEK = SATURDAY
    1  .0000E+00    2  .0000E+00    3  .0000E+00    4  .0000E+00    5  .0000E+00
6  .0000E+00    7  .0000E+00    8  .0000E+00
    9  .0000E+00   10  .0000E+00   11  .0000E+00   12  .0000E+00   13  .0000E+00
14  .0000E+00   15  .0000E+00   16  .0000E+00
   17  .0000E+00   18  .0000E+00   19  .0000E+00   20  .0000E+00   21  .0000E+00
22  .0000E+00   23  .0000E+00   24  .0000E+00
                                                DAY OF WEEK = SUNDAY
    1  .0000E+00    2  .0000E+00    3  .0000E+00    4  .0000E+00    5  .0000E+00
6  .0000E+00    7  .0000E+00    8  .0000E+00
    9  .0000E+00   10  .0000E+00   11  .0000E+00   12  .0000E+00   13  .0000E+00
14  .0000E+00   15  .0000E+00   16  .0000E+00
   17  .0000E+00   18  .0000E+00   19  .0000E+00   20  .0000E+00   21  .0000E+00
22  .0000E+00   23  .0000E+00   24  .0000E+00
↑ *** AERMOD - VERSION 23132  ***   ***
C:\Users\adadabhoy\Desktop\AERMOD\16056-Keller Crossing Construction ***
11/05/24
 *** AERMET - VERSION  16216 ***   ***
                        ***        11:02:28

                                   PAGE  32
 *** MODELOPTs:    RegDFAULT  CONC  ELEV  FLGPOL  URBAN  ADJ_U*

                   * SOURCE EMISSION RATE SCALARS WHICH VARY DIURNALLY AND BY DAY
OF WEEK (HRDOW) *

 SOURCE ID = VOL28        ; SOURCE TYPE = VOLUME   :
  HOUR   SCALAR   HOUR   SCALAR   HOUR   SCALAR   HOUR   SCALAR   HOUR   SCALAR
```

```
HOUR   SCALAR   HOUR   SCALAR   HOUR   SCALAR
 - - -
```

6 .0000E+00   7 .0000E+00   8 .0000E+00
    9 .0000E+00   10 .0000E+00   11 .0000E+00   12 .0000E+00   13 .0000E+00
14 .0000E+00   15 .0000E+00   16 .0000E+00
   17 .0000E+00   18 .0000E+00   19 .0000E+00   20 .0000E+00   21 .0000E+00
22 .0000E+00   23 .0000E+00   24 .0000E+00
                                            DAY OF WEEK = SUNDAY
    1 .0000E+00   2 .0000E+00   3 .0000E+00   4 .0000E+00   5 .0000E+00
6 .0000E+00   7 .0000E+00   8 .0000E+00
    9 .0000E+00   10 .0000E+00   11 .0000E+00   12 .0000E+00   13 .0000E+00
14 .0000E+00   15 .0000E+00   16 .0000E+00
   17 .0000E+00   18 .0000E+00   19 .0000E+00   20 .0000E+00   21 .0000E+00
22 .0000E+00   23 .0000E+00   24 .0000E+00

 *** MODELOPTs: RegDFAULT CONC ELEV FLGPOL URBAN ADJ_U*

                  * SOURCE EMISSION RATE SCALARS WHICH VARY DIURNALLY AND BY DAY
OF WEEK (HRDOW) *

 SOURCE ID = VOL30   ; SOURCE TYPE = VOLUME   :
  HOUR   SCALAR   HOUR   SCALAR   HOUR   SCALAR   HOUR   SCALAR   HOUR   SCALAR
HOUR   SCALAR   HOUR   SCALAR   HOUR   SCALAR
 -
- -
                                            DAY OF WEEK = WEEKDAY
    1 .0000E+00   2 .0000E+00   3 .0000E+00   4 .0000E+00   5 .0000E+00
6 .0000E+00   7 .0000E+00   8 .0000E+00
    9 .1000E+01   10 .1000E+01   11 .1000E+01   12 .1000E+01   13 .1000E+01
14 .1000E+01   15 .1000E+01   16 .1000E+01
   17 .0000E+00   18 .0000E+00   19 .0000E+00   20 .0000E+00   21 .0000E+00
22 .0000E+00   23 .0000E+00   24 .0000E+00
                                            DAY OF WEEK = SATURDAY
    1 .0000E+00   2 .0000E+00   3 .0000E+00   4 .0000E+00   5 .0000E+00
6 .0000E+00   7 .0000E+00   8 .0000E+00
    9 .0000E+00   10 .0000E+00   11 .0000E+00   12 .0000E+00   13 .0000E+00
14 .0000E+00   15 .0000E+00   16 .0000E+00
   17 .0000E+00   18 .0000E+00   19 .0000E+00   20 .0000E+00   21 .0000E+00
22 .0000E+00   23 .0000E+00   24 .0000E+00
                                            DAY OF WEEK = SUNDAY
    1 .0000E+00   2 .0000E+00   3 .0000E+00   4 .0000E+00   5 .0000E+00
6 .0000E+00   7 .0000E+00   8 .0000E+00
    9 .0000E+00   10 .0000E+00   11 .0000E+00   12 .0000E+00   13 .0000E+00
14 .0000E+00   15 .0000E+00   16 .0000E+00
   17 .0000E+00   18 .0000E+00   19 .0000E+00   20 .0000E+00   21 .0000E+00
22 .0000E+00   23 .0000E+00   24 .0000E+00

↑ *** AERMOD - VERSION 23132 *** ***
C:\Users\adadabhoy\Desktop\AERMOD\16056-Keller Crossing Construction ***
11/05/24
 *** AERMET - VERSION 16216 *** ***
                        *** 11:02:28

                                PAGE 35
 *** MODELOPTs: RegDFAULT CONC ELEV FLGPOL URBAN ADJ_U*

```
                   * SOURCE EMISSION RATE SCALARS WHICH VARY DIURNALLY AND BY DAY
OF WEEK (HRDOW) *

 SOURCE ID = VOL31        ; SOURCE TYPE = VOLUME   :
  HOUR   SCALAR   HOUR   SCALAR   HOUR   SCALAR   HOUR   SCALAR   HOUR   SCALAR
HOUR   SCALAR   HOUR   SCALAR   HOUR   SCALAR
 - - - - - - - - - - - - - - - - - - - - - - - - - - - - - - - - - - - - - - - - -
- - - - - - - - - - - - - - - - - - - - - - - -
                                                DAY OF WEEK = WEEKDAY
    1  .0000E+00    2  .0000E+00    3  .0000E+00    4  .0000E+00    5  .0000E+00
6  .0000E+00    7  .0000E+00    8  .0000E+00
    9  .1000E+01   10  .1000E+01   11  .1000E+01   12  .1000E+01   13  .1000E+01
14  .1000E+01   15  .1000E+01   16  .1000E+01
   17  .0000E+00   18  .0000E+00   19  .0000E+00   20  .0000E+00   21  .0000E+00
22  .0000E+00   23  .0000E+00   24  .0000E+00
                                                DAY OF WEEK = SATURDAY
    1  .0000E+00    2  .0000E+00    3  .0000E+00    4  .0000E+00    5  .0000E+00
6  .0000E+00    7  .0000E+00    8  .0000E+00
    9  .0000E+00   10  .0000E+00   11  .0000E+00   12  .0000E+00   13  .0000E+00
14  .0000E+00   15  .0000E+00   16  .0000E+00
   17  .0000E+00   18  .0000E+00   19  .0000E+00   20  .0000E+00   21  .0000E+00
22  .0000E+00   23  .0000E+00   24  .0000E+00
                                                DAY OF WEEK = SUNDAY
    1  .0000E+00    2  .0000E+00    3  .0000E+00    4  .0000E+00    5  .0000E+00
6  .0000E+00    7  .0000E+00    8  .0000E+00
    9  .0000E+00   10  .0000E+00   11  .0000E+00   12  .0000E+00   13  .0000E+00
14  .0000E+00   15  .0000E+00   16  .0000E+00
   17  .0000E+00   18  .0000E+00   19  .0000E+00   20  .0000E+00   21  .0000E+00
22  .0000E+00   23  .0000E+00   24  .0000E+00
```



```
                   * SOURCE EMISSION RATE SCALARS WHICH VARY DIURNALLY AND BY DAY
OF WEEK (HRDOW) *
```

```
 SOURCE ID = VOL32        ; SOURCE TYPE = VOLUME   :
  HOUR   SCALAR   HOUR   SCALAR   HOUR   SCALAR   HOUR   SCALAR   HOUR   SCALAR
HOUR   SCALAR   HOUR   SCALAR   HOUR   SCALAR
 - - - - - - - - - - - - - - - - - - - - - - - - - - - - - - - - - - - - - - - - -
- - - - - - - - - - - - - - - - - - - - - - - - -
                                                DAY OF WEEK = WEEKDAY
    1  .0000E+00    2  .0000E+00    3  .0000E+00    4  .0000E+00    5  .0000E+00
6  .0000E+00    7  .0000E+00    8  .0000E+00
    9  .1000E+01   10  .1000E+01   11  .1000E+01   12  .1000E+01   13  .1000E+01
14  .1000E+01   15  .1000E+01   16  .1000E+01
   17  .0000E+00   18  .0000E+00   19  .0000E+00   20  .0000E+00   21  .0000E+00
22  .0000E+00   23  .0000E+00   24  .0000E+00
                                                DAY OF WEEK = SATURDAY
    1  .0000E+00    2  .0000E+00    3  .0000E+00    4  .0000E+00    5  .0000E+00
6  .0000E+00    7  .0000E+00    8  .0000E+00
    9  .0000E+00   10  .0000E+00   11  .0000E+00   12  .0000E+00   13  .0000E+00
14  .0000E+00   15  .0000E+00   16  .0000E+00
   17  .0000E+00   18  .0000E+00   19  .0000E+00   20  .0000E+00   21  .0000E+00
22  .0000E+00   23  .0000E+00   24  .0000E+00
                                                DAY OF WEEK = SUNDAY
    1  .0000E+00    2  .0000E+00    3  .0000E+00    4  .0000E+00    5  .0000E+00
6  .0000E+00    7  .0000E+00    8  .0000E+00
    9  .0000E+00   10  .0000E+00   11  .0000E+00   12  .0000E+00   13  .0000E+00
14  .0000E+00   15  .0000E+00   16  .0000E+00
   17  .0000E+00   18  .0000E+00   19  .0000E+00   20  .0000E+00   21  .0000E+00
22  .0000E+00   23  .0000E+00   24  .0000E+00
↟ *** AERMOD - VERSION 23132  ***   ***
C:\Users\adadabhoy\Desktop\AERMOD\16056-Keller Crossing Construction ***
11/05/24
 *** AERMET - VERSION  16216 ***   ***
                       ***        11:02:28

                                  PAGE  37
 *** MODELOPTs:    RegDFAULT  CONC  ELEV  FLGPOL  URBAN  ADJ_U*

                   * SOURCE EMISSION RATE SCALARS WHICH VARY DIURNALLY AND BY DAY
OF WEEK (HRDOW) *

 SOURCE ID = VOL33        ; SOURCE TYPE = VOLUME   :
  HOUR   SCALAR   HOUR   SCALAR   HOUR   SCALAR   HOUR   SCALAR   HOUR   SCALAR
HOUR   SCALAR   HOUR   SCALAR   HOUR   SCALAR
 - - - - - - - - - - - - - - - - - - - - - - - - - - - - - - - - - - - - - - - - -
- - - - - - - - - - - - - - - - - - - - - - - - -
                                                DAY OF WEEK = WEEKDAY
    1  .0000E+00    2  .0000E+00    3  .0000E+00    4  .0000E+00    5  .0000E+00
6  .0000E+00    7  .0000E+00    8  .0000E+00
    9  .1000E+01   10  .1000E+01   11  .1000E+01   12  .1000E+01   13  .1000E+01
14  .1000E+01   15  .1000E+01   16  .1000E+01
   17  .0000E+00   18  .0000E+00   19  .0000E+00   20  .0000E+00   21  .0000E+00
22  .0000E+00   23  .0000E+00   24  .0000E+00
```

```
                                                DAY OF WEEK = SATURDAY
    1  .0000E+00    2  .0000E+00    3  .0000E+00    4  .0000E+00    5  .0000E+00
6  .0000E+00    7  .0000E+00    8  .0000E+00
    9  .0000E+00   10  .0000E+00   11  .0000E+00   12  .0000E+00   13  .0000E+00
14  .0000E+00   15  .0000E+00   16  .0000E+00
   17  .0000E+00   18  .0000E+00   19  .0000E+00   20  .0000E+00   21  .0000E+00
22  .0000E+00   23  .0000E+00   24  .0000E+00
                                                DAY OF WEEK = SUNDAY
    1  .0000E+00    2  .0000E+00    3  .0000E+00    4  .0000E+00    5  .0000E+00
6  .0000E+00    7  .0000E+00    8  .0000E+00
    9  .0000E+00   10  .0000E+00   11  .0000E+00   12  .0000E+00   13  .0000E+00
14  .0000E+00   15  .0000E+00   16  .0000E+00
   17  .0000E+00   18  .0000E+00   19  .0000E+00   20  .0000E+00   21  .0000E+00
22  .0000E+00   23  .0000E+00   24  .0000E+00
 *** AERMOD - VERSION 23132  ***   ***
C:\Users\adadabhoy\Desktop\AERMOD\16056-Keller Crossing Construction ***
11/05/24
 *** AERMET - VERSION  16216 ***   ***
                       ***        11:02:28

                                  PAGE  38
 *** MODELOPTs:    RegDFAULT  CONC  ELEV  FLGPOL  URBAN  ADJ_U*

                   * SOURCE EMISSION RATE SCALARS WHICH VARY DIURNALLY AND BY DAY
OF WEEK (HRDOW) *

 SOURCE ID = PAREA1       ; SOURCE TYPE = AREAPOLY :
  HOUR   SCALAR   HOUR   SCALAR   HOUR   SCALAR   HOUR   SCALAR   HOUR   SCALAR
HOUR   SCALAR   HOUR   SCALAR   HOUR   SCALAR
 - - - - - - - - - - - - - - - - - - - - - - - - - - - - - - - - - - - - - - - - -
- - - - - - - - - - - - - - - - - - - - - - - - -
                                                DAY OF WEEK = WEEKDAY
    1  .0000E+00    2  .0000E+00    3  .0000E+00    4  .0000E+00    5  .0000E+00
6  .0000E+00    7  .0000E+00    8  .0000E+00
    9  .1000E+01   10  .1000E+01   11  .1000E+01   12  .1000E+01   13  .1000E+01
14  .1000E+01   15  .1000E+01   16  .1000E+01
   17  .0000E+00   18  .0000E+00   19  .0000E+00   20  .0000E+00   21  .0000E+00
22  .0000E+00   23  .0000E+00   24  .0000E+00
                                                DAY OF WEEK = SATURDAY
    1  .0000E+00    2  .0000E+00    3  .0000E+00    4  .0000E+00    5  .0000E+00
6  .0000E+00    7  .0000E+00    8  .0000E+00
    9  .0000E+00   10  .0000E+00   11  .0000E+00   12  .0000E+00   13  .0000E+00
14  .0000E+00   15  .0000E+00   16  .0000E+00
   17  .0000E+00   18  .0000E+00   19  .0000E+00   20  .0000E+00   21  .0000E+00
22  .0000E+00   23  .0000E+00   24  .0000E+00
                                                DAY OF WEEK = SUNDAY
    1  .0000E+00    2  .0000E+00    3  .0000E+00    4  .0000E+00    5  .0000E+00
6  .0000E+00    7  .0000E+00    8  .0000E+00
    9  .0000E+00   10  .0000E+00   11  .0000E+00   12  .0000E+00   13  .0000E+00
14  .0000E+00   15  .0000E+00   16  .0000E+00
```

*** DISCRETE CARTESIAN RECEPTORS ***
(X-COORD, Y-COORD, ZELEV, ZHILL, ZFLAG)
(METERS)

(490994.7, 3721839.7, 478.2, 575.0, 2.0); (490768.8, 3722080.3, 452.1, 576.0, 2.0);
(490567.1, 3720965.9, 450.9, 576.0, 2.0); (490533.3, 3721540.8, 461.6, 576.0, 2.0);
(490701.1, 3720792.0, 441.4, 576.0, 2.0); (491048.4, 3720789.5, 432.9, 576.0, 2.0);
(490963.6, 3720764.3, 433.9, 576.0, 2.0); (490863.1, 3720782.8, 436.7, 576.0, 2.0);
(490928.6, 3720708.5, 434.0, 576.0, 2.0); (490641.6, 3720741.3, 442.8, 576.0, 2.0);
(490651.4, 3720697.8, 441.6, 576.0, 2.0); (490646.6, 3720652.8, 441.9, 576.0, 2.0);
(490649.4, 3720558.0, 436.9, 576.0, 2.0); (490823.9, 3720607.7, 440.8, 576.0, 2.0);
(490562.0, 3720753.5, 450.3, 576.0, 2.0); (490575.1, 3720674.9, 450.3, 576.0, 2.0);
(490572.2, 3720590.2, 450.8, 576.0, 2.0); (490555.9, 3720504.3, 441.8, 576.0, 2.0);
(490535.2, 3720464.0, 439.3, 576.0, 2.0); (490648.4, 3720471.7, 432.3, 576.0, 2.0);
(490532.7, 3720398.4, 434.4, 576.0, 2.0); (490440.4, 3720352.2, 439.5, 576.0, 2.0);
(490434.7, 3720272.4, 435.1, 576.0, 2.0); (490437.5, 3720170.2, 431.6, 576.0, 2.0);
(491490.4, 3720272.0, 427.3, 775.0, 2.0); (491481.0, 3720254.9, 427.4, 775.0, 2.0);
(491614.2, 3721100.0, 437.0, 482.0, 2.0); (491847.2, 3721029.6, 435.0, 470.0, 2.0);
(491899.7, 3720738.4, 433.0, 775.0, 2.0); (491906.5, 3720898.4, 433.0, 775.0, 2.0);
(492053.0, 3720932.5, 434.0, 775.0, 2.0); (492001.8, 3721138.4, 442.1, 470.0, 2.0);
(490689.2, 3722151.2, 444.9, 576.0, 2.0); (490632.2, 3722325.5, 439.1, 576.0, 2.0);
(489877.9, 3721044.6, 470.2, 576.0, 2.0); (489945.5,

```
3720583.5,     455.9,     576.0,       2.0);
     ( 489937.6, 3720500.1,     452.9,     576.0,       2.0);         ( 489560.5,
3721030.2,     456.1,     576.0,       2.0);
     ( 489518.7, 3720971.2,     450.9,     576.0,       2.0);         ( 489434.5,
3720982.4,     450.2,     576.0,       2.0);
     ( 489773.4, 3721056.1,     462.8,     576.0,       2.0);         ( 489358.2,
3720774.9,     444.5,     576.0,       2.0);
     ( 490891.4, 3719938.2,     421.9,     521.0,       2.0);         ( 490864.9,
3719919.7,     421.9,     521.0,       2.0);
     ( 490741.8, 3719960.3,     422.4,     521.0,       2.0);         ( 490786.9,
3720019.2,     422.9,     521.0,       2.0);
     ( 490596.6, 3719989.0,     425.1,     521.0,       2.0);         ( 490587.9,
3719858.7,     423.2,     521.0,       2.0);
     ( 490549.6, 3719804.5,     422.7,     521.0,       2.0);         ( 490238.6,
3719517.9,     420.5,     420.5,       2.0);
     ( 490424.3, 3719425.0,     421.0,     421.0,       2.0);         ( 490308.8,
3719200.3,     418.8,     418.8,       2.0);
     ( 490102.0, 3719222.9,     426.8,     433.0,       2.0);         ( 489972.5,
3718850.7,     417.1,     417.1,       2.0);
     ( 489843.8, 3718704.8,     416.5,     416.5,       2.0);         ( 489802.4,
3718771.9,     419.1,     419.1,       2.0);
     ( 489700.7, 3718622.5,     418.5,     418.5,       2.0);         ( 489680.7,
3718596.0,     418.3,     418.3,       2.0);
     ( 489208.0, 3717735.3,     414.0,     414.0,       2.0);         ( 489528.0,
3718383.9,     414.0,     414.0,       2.0);
     ( 489606.4, 3718484.8,     416.0,     416.0,       2.0);         ( 489673.5,
3718465.7,     415.3,     415.3,       2.0);
     ( 489529.2, 3718196.8,     416.3,     416.3,       2.0);         ( 489417.0,
3718110.5,     417.9,     417.9,       2.0);
     ( 487564.2, 3715589.4,     402.0,     402.0,       2.0);         ( 487424.8,
3714959.0,     402.0,     402.0,       2.0);
     ( 487463.7, 3715137.1,     402.6,     402.6,       2.0);         ( 487386.5,
3714792.6,     402.0,     402.0,       2.0);
     ( 487898.8, 3715523.0,     408.8,     408.8,       2.0);         ( 492042.2,
3721310.2,     461.8,     470.0,       2.0);
     ( 492122.1, 3721351.7,     451.8,     472.0,       2.0);         ( 490186.5,
3720202.5,     438.0,     576.0,       2.0);
     ( 490094.9, 3720109.6,     440.0,     576.0,       2.0);         ( 488923.1,
3723371.0,     435.7,     435.7,       2.0);
     ( 488819.0, 3723279.8,     434.3,     436.0,       2.0);         ( 488823.3,
3723475.8,     438.1,     438.1,       2.0);
     ( 489326.0, 3721935.2,     441.0,     576.0,       2.0);         ( 489908.6,
3720126.2,     433.0,     576.0,       2.0);
 *** AERMOD - VERSION 23132  ***   ***
C:\Users\adadabhoy\Desktop\AERMOD\16056-Keller Crossing Construction ***
11/05/24
 *** AERMET - VERSION  16216 ***   ***
                       ***        11:02:28

                                  PAGE  40
```

*** METEOROLOGICAL DAYS SELECTED FOR PROCESSING ***

(1=YES; 0=NO)

```
           1 1 1 1 1 1 1 1 1 1   1 1 1 1 1 1 1 1 1 1   1 1 1 1 1 1 1 1 1 1   1 1 1
1 1 1 1 1 1   1 1 1 1 1 1 1 1 1 1
           1 1 1 1 1 1 1 1 1 1   1 1 1 1 1 1 1 1 1 1   1 1 1 1 1 1 1 1 1 1   1 1 1
1 1 1 1 1 1   1 1 1 1 1 1 1 1 1 1
           1 1 1 1 1 1 1 1 1 1   1 1 1 1 1 1 1 1 1 1   1 1 1 1 1 1 1 1 1 1   1 1 1
1 1 1 1 1 1   1 1 1 1 1 1 1 1 1 1
           1 1 1 1 1 1 1 1 1 1   1 1 1 1 1 1 1 1 1 1   1 1 1 1 1 1 1 1 1 1   1 1 1
1 1 1 1 1 1   1 1 1 1 1 1 1 1 1 1
           1 1 1 1 1 1 1 1 1 1   1 1 1 1 1 1 1 1 1 1   1 1 1 1 1 1 1 1 1 1   1 1 1
1 1 1 1 1 1   1 1 1 1 1 1 1 1 1 1
           1 1 1 1 1 1 1 1 1 1   1 1 1 1 1 1 1 1 1 1   1 1 1 1 1 1 1 1 1 1   1 1 1
1 1 1 1 1 1   1 1 1 1 1 1 1 1 1 1
           1 1 1 1 1 1 1 1 1 1   1 1 1 1 1 1 1 1 1 1   1 1 1 1 1 1 1 1 1 1   1 1 1
1 1 1 1 1 1   1 1 1 1 1 1 1 1 1 1
           1 1 1 1 1 1 1 1 1 1   1 1 1 1 1
```

NOTE: METEOROLOGICAL DATA ACTUALLY PROCESSED WILL ALSO DEPEND ON WHAT IS INCLUDED IN THE DATA FILE.

*** UPPER BOUND OF FIRST THROUGH FIFTH WIND SPEED CATEGORIES ***

(METERS/SEC)

1.54, 3.09, 5.14, 8.23, 10.80,

*** UP TO THE FIRST 24 HOURS OF METEOROLOGICAL DATA ***

```
   Surface file:   PERI_V9_ADJU\PERI_v9.SFC
                 Met Version:  16216
   Profile file:   PERI_V9_ADJU\PERI_v9.PFL

   Surface format: FREE
```

Profile format: FREE

Surface station no.: 3171 Upper air station no.: 3190
Name: UNKNOWN Name: UNKNOWN

Year: 2010 Year: 2010

First 24 hours of scalar data

YR	MO	DY	JDY	HR	H0	U*	W*	DT/DZ	ZICNV	ZIMCH	M-O LEN	Z0	BOWEN	ALBEDO	REF WS	WD	HT	REF TA	HT
10	01	01	1	01	-7.9	0.125	-9.000	-9.000	-999.	106.	21.2	0.19	0.61	1.00	1.30	335.	9.1	282.5	5.5
10	01	01	1	02	-3.9	0.088	-9.000	-9.000	-999.	62.	15.1	0.19	0.61	1.00	0.90	142.	9.1	280.9	5.5
10	01	01	1	03	-3.9	0.088	-9.000	-9.000	-999.	62.	15.1	0.19	0.61	1.00	0.90	324.	9.1	280.4	5.5
10	01	01	1	04	-1.3	0.064	-9.000	-9.000	-999.	39.	18.3	0.19	0.61	1.00	0.40	294.	9.1	278.8	5.5
10	01	01	1	05	-3.9	0.088	-9.000	-9.000	-999.	62.	15.0	0.19	0.61	1.00	0.90	205.	9.1	278.1	5.5
10	01	01	1	06	-1.3	0.065	-9.000	-9.000	-999.	39.	18.3	0.19	0.61	1.00	0.40	3.	9.1	277.0	5.5
10	01	01	1	07	-8.0	0.125	-9.000	-9.000	-999.	106.	21.0	0.19	0.61	1.00	1.30	99.	9.1	277.0	5.5
10	01	01	1	08	-3.3	0.086	-9.000	-9.000	-999.	61.	16.8	0.19	0.61	0.54	0.90	319.	9.1	278.8	5.5
10	01	01	1	09	20.1	0.128	0.307	0.010	49.	110.	-9.0	0.19	0.61	0.33	0.90	239.	9.1	284.2	5.5
10	01	01	1	10	56.7	0.087	0.560	0.010	107.	62.	-1.0	0.19	0.61	0.26	0.40	188.	9.1	289.2	5.5
10	01	01	1	11	81.5	0.323	0.867	0.008	277.	441.	-35.9	0.19	0.61	0.23	2.70	310.	9.1	290.9	5.5
10	01	01	1	12	97.1	0.281	1.058	0.008	421.	357.	-19.7	0.19	0.61	0.22	2.20	357.	9.1	293.1	5.5
10	01	01	1	13	92.2	0.279	1.117	0.008	523.	354.	-20.4	0.19	0.61	0.22	2.20	356.	9.1	293.8	5.5
10	01	01	1	14	77.6	0.275	1.102	0.008	595.	347.	-23.2	0.19	0.61	0.23	2.20	50.	9.1	294.2	5.5
10	01	01	1	15	54.9	0.230	1.006	0.008	640.	266.	-19.2	0.19	0.61	0.27	1.80	53.	9.1	293.8	5.5
10	01	01	1	16	12.3	0.206	0.613	0.008	648.	225.	-61.5	0.19	0.61	0.36	1.80	11.	9.1	292.5	5.5
10	01	01	1	17	-3.6	0.087	-9.000	-9.000	-999.	71.	15.6	0.19	0.61	0.64	0.90	351.	9.1	290.4	5.5
10	01	01	1	18	-3.8	0.087	-9.000	-9.000	-999.	62.	15.2	0.19	0.61	1.00	0.90	186.	9.1	287.5	5.5
10	01	01	1	19	-3.8	0.087	-9.000	-9.000	-999.	62.	15.2	0.19	0.61						

```
1.00    0.90  275.    9.1  285.9    5.5
 10 01 01   1 20   -1.2  0.064 -9.000 -9.000 -999.   39.     18.1  0.19   0.61
1.00    0.40  181.    9.1  285.4    5.5
 10 01 01   1 21   -7.8  0.125 -9.000 -9.000 -999.  106.     21.3  0.19   0.61
1.00    1.30  318.    9.1  284.9    5.5
 10 01 01   1 22   -3.8  0.088 -9.000 -9.000 -999.   62.     15.1  0.19   0.61
1.00    0.90  196.    9.1  283.1    5.5
 10 01 01   1 23   -3.8  0.088 -9.000 -9.000 -999.   62.     15.1  0.19   0.61
1.00    0.90  330.    9.1  281.4    5.5
 10 01 01   1 24   -7.9  0.125 -9.000 -9.000 -999.  106.     21.2  0.19   0.61
1.00    1.30  332.    9.1  280.9    5.5


 First hour of profile data
 YR MO DY HR HEIGHT F  WDIR    WSPD AMB_TMP sigmaA  sigmaW  sigmaV
 10 01 01 01    5.5 0 -999.  -99.00   282.6   99.0  -99.00  -99.00
 10 01 01 01    9.1 1  335.    1.30  -999.0   99.0  -99.00  -99.00

 F indicates top of profile (=1) or below (=0)
 *** AERMOD - VERSION 23132  ***   ***
C:\Users\adadabhoy\Desktop\AERMOD\16056-Keller Crossing Construction ***
11/05/24
 *** AERMET - VERSION  16216 ***   ***
                       ***        11:02:28

                                  PAGE  42
 *** MODELOPTs:    RegDFAULT  CONC  ELEV  FLGPOL  URBAN  ADJ_U*

                              *** THE   1ST HIGHEST 24-HR AVERAGE CONCENTRATION
VALUES FOR SOURCE GROUP:  ALL      ***
                                 INCLUDING SOURCE(S):     VOL2        , VOL3
 , VOL4        , VOL5        , VOL6        ,
                 VOL7        , VOL8        , VOL9        , VOL10       , VOL11
 , VOL12       , VOL13       , VOL14       ,
                 VOL15       , VOL16       , VOL17       , VOL18       , VOL19
 , VOL20       , VOL21       , VOL22       ,
                 VOL23       , VOL24       , VOL25       , VOL26       , VOL27
 , VOL28       , VOL29       ,  . . .      ,

                                          *** DISCRETE CARTESIAN RECEPTOR POINTS
***

                                       ** CONC OF PM_10    IN MICROGRAMS/M**3
                    **

      X-COORD (M)  Y-COORD (M)        CONC     (YYMMDDHH)              X-COORD (M)
Y-COORD (M)        CONC     (YYMMDDHH)
 - - - - - - - - - - - - - - - - - - - - - - - - - - - - - - - - - - - - - - - - - -
- - - - - - - - - - - - - - - - - - - - - - - - - - - - - -
        490994.73   3721839.68        0.27111c (10121724)               490768.78
```

```
3722080.32        0.16205c (10121724)
       490567.13   3720965.89        0.43097  (10121524)                490533.29
3721540.84        0.51901  (10121524)
       490701.15   3720792.03        0.54734  (16122224)                491048.40
3720789.53        0.57041  (16122224)
       490963.65   3720764.28        0.45479  (16122224)                490863.15
3720782.78        0.53524  (16122224)
       490928.65   3720708.53        0.34187  (16122224)                490641.65
3720741.28        0.33119c (15012824)
       490651.40   3720697.78        0.26993c (15012824)                490646.65
3720652.77        0.22677c (15012824)
       490649.40   3720558.02        0.16730c (15012824)                490823.91
3720607.70        0.23803  (16122224)
       490562.05   3720753.46        0.28149c (15012824)                490575.08
3720674.89        0.22931c (15012824)
       490572.23   3720590.21        0.17707c (15012824)                490555.94
3720504.30        0.14008c (15012824)
       490535.18   3720464.00        0.12607c (15012824)                490648.36
3720471.74        0.13245c (15012824)
       490532.74   3720398.45        0.10904c (15012824)                490440.39
3720352.21        0.10145b (14012924)
       490434.69   3720272.41        0.09182b (14012924)                490437.54
3720170.22        0.08026b (14012924)
       491490.37   3720272.00        0.10145  (16122224)                491481.01
3720254.91        0.10239  (16122224)
       491614.21   3721100.05        0.21184  (10101924)                491847.19
3721029.65        0.09763  (14040124)
       491899.71   3720738.36        0.06899  (14120124)                491906.48
3720898.39        0.07325  (15111624)
       492052.98   3720932.52        0.06269  (14040124)                492001.79
3721138.44        0.08649  (14040124)
       490689.25   3722151.20        0.12964  (11121924)                490632.24
3722325.48        0.10224  (11121924)
       489877.88   3721044.61        0.10649  (11012424)                489945.52
3720583.53        0.10195c (10122124)
       489937.63   3720500.10        0.10308c (10122124)                489560.52
3721030.19        0.09270  (11012424)
       489518.74   3720971.17        0.09237  (11012424)                489434.51
3720982.44        0.08884  (11012424)
       489773.40   3721056.06        0.10161  (11012424)                489358.25
3720774.87        0.08433  (11012424)
       490891.44   3719938.24        0.07171  (16122224)                490864.92
3719919.67        0.07059c (16031824)
       490741.78   3719960.31        0.07509c (16031824)                490786.86
3720019.21        0.07733c (16031824)
       490596.57   3719989.02        0.07509  (10111724)                490587.94
3719858.69        0.07058  (10111724)
       490549.61   3719804.54        0.06891  (10111724)                490238.59
3719517.86        0.05828c (14012224)
       490424.29   3719425.00        0.05952  (10111724)                490308.81
```

```
 3719200.29        0.05506  (10111724)
       490102.04   3719222.92        0.05246c (14012224)               489972.52
 3718850.74        0.04607  (10111724)
       489843.78   3718704.83        0.04399c (14012224)               489802.43
 3718771.93        0.04508c (14012224)
       489700.70   3718622.48        0.04326c (14012224)               489680.74
 3718596.00        0.04295c (14012224)
       489207.97   3717735.32        0.03525c (14012224)               489528.03
 3718383.93        0.04052c (14012224)
       489606.39   3718484.85        0.04164c (14012224)               489673.48
 3718465.68        0.04136c (14012224)
       489529.16   3718196.76        0.03881c (14012224)               489416.97
 3718110.50        0.03826c (14012224)
       487564.20   3715589.39        0.02359c (14012224)               487424.79
 3714958.98        0.02278c (14012224)
       487463.69   3715137.14        0.02310c (14012224)               487386.45
 3714792.65        0.02245c (14012224)
       487898.78   3715522.96        0.02478c (14012224)               492042.17
 3721310.23        0.08913  (14040124)
       492122.06   3721351.67        0.07525  (14040124)               490186.46
 3720202.53        0.08734b (14012924)
       490094.91   3720109.65        0.08120b (14012924)               488923.07
 3723371.05        0.05924c (14010324)
       488819.02   3723279.83        0.05514c (14010324)               488823.30
 3723475.81        0.05745c (14010324)
       489325.95   3721935.18        0.11491  (10121524)               489908.59
 3720126.24        0.07823b (14012924)
 *** AERMOD - VERSION 23132  ***   ***
C:\Users\adadabhoy\Desktop\AERMOD\16056-Keller Crossing Construction ***
11/05/24
 *** AERMET - VERSION  16216 ***   ***
                       ***        11:02:28

                                  PAGE  43
 *** MODELOPTs:    RegDFAULT  CONC  ELEV  FLGPOL  URBAN  ADJ_U*

                                                *** THE SUMMARY OF HIGHEST 24-HR
RESULTS ***


                                   ** CONC OF PM_10    IN MICROGRAMS/M**3
               **

                                                        DATE
                                          NETWORK
GROUP ID                           AVERAGE CONC     (YYMMDDHH)             RECEPTOR
(XR, YR, ZELEV, ZHILL, ZFLAG)    OF TYPE  GRID-ID
- - - - - - - - - - - - - - - - - - - - - - - - - - - - - - - - - - - - - - - - - - - -
- - - - - - - - - - - - - - - - - - - - - - - - - - - - -
```

```
ALL      HIGH   1ST HIGH VALUE IS       0.57041  ON 16122224: AT (  491048.40,
3720789.53,   432.87,   576.00,    2.00)  DC


 *** RECEPTOR TYPES:  GC = GRIDCART
                      GP = GRIDPOLR
                      DC = DISCCART
                      DP = DISCPOLR
↑ *** AERMOD - VERSION 23132  ***   ***
C:\Users\adadabhoy\Desktop\AERMOD\16056-Keller Crossing Construction ***
11/05/24
 *** AERMET - VERSION  16216 ***   ***
                       ***        11:02:28

                                  PAGE  44
 *** MODELOPTs:    RegDFAULT  CONC  ELEV  FLGPOL  URBAN  ADJ_U*

 *** Message Summary : AERMOD Model Execution ***

  --------- Summary of Total Messages --------

 A Total of            0 Fatal Error Message(s)
 A Total of            4 Warning Message(s)
 A Total of         2028 Informational Message(s)

 A Total of        43824 Hours Were Processed

 A Total of          978 Calm Hours Identified

 A Total of         1050 Missing Hours Identified (  2.40 Percent)


    ******** FATAL ERROR MESSAGES ********
               ***  NONE  ***


    ********   WARNING MESSAGES   ********
 ME W186     630       MEOPEN: THRESH_1MIN 1-min ASOS wind speed threshold used
      0.50
 ME W187     630       MEOPEN: ADJ_U* Option for Stable Low Winds used in AERMET

 MX W450   17521       CHKDAT: Record Out of Sequence in Meteorological File at:
  14010101
 MX W450   17521       CHKDAT: Record Out of Sequence in Meteorological File at:
2 year gap

    ***********************************
    *** AERMOD Finishes Successfully ***
    ***********************************
**
```

```
**************************************
**
** AERMOD Input Produced by:
** AERMOD View Ver. 12.0.0
** Lakes Environmental Software Inc.
** Date: 11/5/2024
** File: C:\Users\adadabhoy\Desktop\AERMOD\16056-Keller Crossing Construction\Cons
PM25 Mitigated\Cons PM25 Mitigated.ADI
**
**************************************
**
**
**************************************
** AERMOD Control Pathway
**************************************
**
**
CO STARTING
   TITLEONE C:\Users\adadabhoy\Desktop\AERMOD\16056-Keller Crossing Construction
   MODELOPT DFAULT CONC
   AVERTIME 24
   URBANOPT 2189641 County_of_Riverside
   POLLUTID PM_2.5
   FLAGPOLE 2.00
   RUNORNOT RUN
   ERRORFIL "Cons PM25 Mitigated.err"
CO FINISHED
**
**************************************
** AERMOD Source Pathway
**************************************
**
**
SO STARTING
** Source Location **
** Source ID - Type - X Coord. - Y Coord. **
   LOCATION VOL2         VOLUME     491245.498  3720910.257      437.140
   LOCATION VOL3         VOLUME     491281.580  3720991.153      438.760
   LOCATION VOL4         VOLUME     491317.807  3721040.422      438.100
   LOCATION VOL5         VOLUME     491385.914  3721095.487      437.000
   LOCATION VOL6         VOLUME     491419.243  3721186.779      439.070
   LOCATION VOL7         VOLUME     491471.410  3721244.742      444.920
   LOCATION VOL8         VOLUME     491513.433  3721307.053      453.550
   LOCATION VOL9         VOLUME     491578.642  3721379.507      455.530
   LOCATION VOL10        VOLUME     491646.749  3721467.901      449.530
   LOCATION VOL11        VOLUME     491066.463  3720905.514      437.660
   LOCATION VOL12        VOLUME     490886.379  3720906.566      445.370
   LOCATION VOL13        VOLUME     490704.846  3720902.218      445.600
   LOCATION VOL14        VOLUME     490703.397  3721076.649      456.790
   LOCATION VOL15        VOLUME     490697.600  3721262.131      463.130
```

```
   LOCATION VOL16        VOLUME     490694.702  3721443.266      458.580
   LOCATION VOL17        VOLUME     490883.083  3721085.343      447.140
   LOCATION VOL18        VOLUME     491067.116  3721083.894      448.540
   LOCATION VOL19        VOLUME     490880.185  3721265.030      458.400
   LOCATION VOL20        VOLUME     490874.388  3721443.266      462.630
   LOCATION VOL21        VOLUME     491055.524  3721441.817      466.170
   LOCATION VOL22        VOLUME     491055.524  3721265.030      457.210
   LOCATION VOL23        VOLUME     491216.372  3721088.242      450.790
   LOCATION VOL24        VOLUME     491235.210  3721269.377      452.670
   LOCATION VOL25        VOLUME     491238.108  3721441.817      449.400
   LOCATION VOL26        VOLUME     491411.997  3721360.669      451.460
   LOCATION VOL27        VOLUME     491416.345  3721543.253      471.140
   LOCATION VOL28        VOLUME     490691.804  3721541.804      461.860
   LOCATION VOL29        VOLUME     490872.939  3721541.804      463.880
   LOCATION VOL30        VOLUME     491048.278  3721540.355      468.370
   LOCATION VOL31        VOLUME     491227.964  3721541.804      454.100
   LOCATION VOL32        VOLUME     491598.929  3721543.253      460.300
   LOCATION VOL33        VOLUME     491772.819  3721546.151      456.910
   LOCATION PAREA1       AREAPOLY   490600.723  3721632.639      463.000
** Source Parameters **
   SRCPARAM VOL2         0.0002047153     5.000    41.114     1.400
   SRCPARAM VOL3         0.0002047153     5.000    41.114     1.400
   SRCPARAM VOL4         0.0002047153     5.000    41.114     1.400
   SRCPARAM VOL5         0.0002047153     5.000    41.114     1.400
   SRCPARAM VOL6         0.0002047153     5.000    41.114     1.400
   SRCPARAM VOL7         0.0002047153     5.000    41.114     1.400
   SRCPARAM VOL8         0.0002047153     5.000    41.114     1.400
   SRCPARAM VOL9         0.0002047153     5.000    41.114     1.400
   SRCPARAM VOL10        0.0002047153     5.000    41.114     1.400
   SRCPARAM VOL11        0.0002047153     5.000    41.114     1.400
   SRCPARAM VOL12        0.0002047153     5.000    41.114     1.400
   SRCPARAM VOL13        0.0002047153     5.000    41.114     1.400
   SRCPARAM VOL14        0.0002047153     5.000    41.114     1.400
   SRCPARAM VOL15        0.0002047153     5.000    41.114     1.400
   SRCPARAM VOL16        0.0002047153     5.000    41.114     1.400
   SRCPARAM VOL17        0.0002047153     5.000    41.114     1.400
   SRCPARAM VOL18        0.0002047153     5.000    41.114     1.400
   SRCPARAM VOL19        0.0002047153     5.000    41.114     1.400
   SRCPARAM VOL20        0.0002047153     5.000    41.114     1.400
   SRCPARAM VOL21        0.0002047153     5.000    41.114     1.400
   SRCPARAM VOL22        0.0002047153     5.000    41.114     1.400
   SRCPARAM VOL23        0.0002047153     5.000    41.114     1.400
   SRCPARAM VOL24        0.0002047153     5.000    41.114     1.400
   SRCPARAM VOL25        0.0002047153     5.000    41.114     1.400
   SRCPARAM VOL26        0.0002047153     5.000    41.114     1.400
   SRCPARAM VOL27        0.0002047153     5.000    41.114     1.400
   SRCPARAM VOL28        0.0002047153     5.000    41.114     1.400
   SRCPARAM VOL29        0.0002047153     5.000    41.114     1.400
   SRCPARAM VOL30        0.0002047153     5.000    41.114     1.400
   SRCPARAM VOL31        0.0002047153     5.000    41.114     1.400
```

```
   SRCPARAM VOL32        0.0002047153     5.000    41.114     1.400
   SRCPARAM VOL33        0.0002047153     5.000    41.114     1.400
   SRCPARAM PAREA1       9.046E-08     0.000         5     1.000
   AREAVERT PAREA1       490600.723 3721632.639 490610.008 3720807.507
   AREAVERT PAREA1       491284.271 3720809.829 491866.853 3721639.602
   AREAVERT PAREA1       490601.884 3721636.120
   URBANSRC ALL

** Variable Emissions Type: "By Hour / Day (HRDOW)"
** Variable Emission Scenario: "Scenario 1"
** WeekDays:
   EMISFACT VOL2         HRDOW 0.0 0.0 0.0 0.0 0.0 0.0
   EMISFACT VOL2         HRDOW 0.0 0.0 1.0 1.0 1.0 1.0
   EMISFACT VOL2         HRDOW 1.0 1.0 1.0 1.0 0.0 0.0
   EMISFACT VOL2         HRDOW 0.0 0.0 0.0 0.0 0.0 0.0
** Saturday:
   EMISFACT VOL2         HRDOW 0.0 0.0 0.0 0.0 0.0 0.0
   EMISFACT VOL2         HRDOW 0.0 0.0 0.0 0.0 0.0 0.0
   EMISFACT VOL2         HRDOW 0.0 0.0 0.0 0.0 0.0 0.0
   EMISFACT VOL2         HRDOW 0.0 0.0 0.0 0.0 0.0 0.0
** Sunday:
   EMISFACT VOL2         HRDOW 0.0 0.0 0.0 0.0 0.0 0.0
   EMISFACT VOL2         HRDOW 0.0 0.0 0.0 0.0 0.0 0.0
   EMISFACT VOL2         HRDOW 0.0 0.0 0.0 0.0 0.0 0.0
   EMISFACT VOL2         HRDOW 0.0 0.0 0.0 0.0 0.0 0.0
** WeekDays:
   EMISFACT VOL3         HRDOW 0.0 0.0 0.0 0.0 0.0 0.0
   EMISFACT VOL3         HRDOW 0.0 0.0 1.0 1.0 1.0 1.0
   EMISFACT VOL3         HRDOW 1.0 1.0 1.0 1.0 0.0 0.0
   EMISFACT VOL3         HRDOW 0.0 0.0 0.0 0.0 0.0 0.0
** Saturday:
   EMISFACT VOL3         HRDOW 0.0 0.0 0.0 0.0 0.0 0.0
   EMISFACT VOL3         HRDOW 0.0 0.0 0.0 0.0 0.0 0.0
   EMISFACT VOL3         HRDOW 0.0 0.0 0.0 0.0 0.0 0.0
   EMISFACT VOL3         HRDOW 0.0 0.0 0.0 0.0 0.0 0.0
** Sunday:
   EMISFACT VOL3         HRDOW 0.0 0.0 0.0 0.0 0.0 0.0
   EMISFACT VOL3         HRDOW 0.0 0.0 0.0 0.0 0.0 0.0
   EMISFACT VOL3         HRDOW 0.0 0.0 0.0 0.0 0.0 0.0
   EMISFACT VOL3         HRDOW 0.0 0.0 0.0 0.0 0.0 0.0
** WeekDays:
   EMISFACT VOL4         HRDOW 0.0 0.0 0.0 0.0 0.0 0.0
   EMISFACT VOL4         HRDOW 0.0 0.0 1.0 1.0 1.0 1.0
   EMISFACT VOL4         HRDOW 1.0 1.0 1.0 1.0 0.0 0.0
   EMISFACT VOL4         HRDOW 0.0 0.0 0.0 0.0 0.0 0.0
** Saturday:
   EMISFACT VOL4         HRDOW 0.0 0.0 0.0 0.0 0.0 0.0
   EMISFACT VOL4         HRDOW 0.0 0.0 0.0 0.0 0.0 0.0
   EMISFACT VOL4         HRDOW 0.0 0.0 0.0 0.0 0.0 0.0
   EMISFACT VOL4         HRDOW 0.0 0.0 0.0 0.0 0.0 0.0
```

```
** Sunday:
   EMISFACT VOL4         HRDOW 0.0 0.0 0.0 0.0 0.0 0.0
   EMISFACT VOL4         HRDOW 0.0 0.0 0.0 0.0 0.0 0.0
   EMISFACT VOL4         HRDOW 0.0 0.0 0.0 0.0 0.0 0.0
   EMISFACT VOL4         HRDOW 0.0 0.0 0.0 0.0 0.0 0.0
** WeekDays:
   EMISFACT VOL5         HRDOW 0.0 0.0 0.0 0.0 0.0 0.0
   EMISFACT VOL5         HRDOW 0.0 0.0 1.0 1.0 1.0 1.0
   EMISFACT VOL5         HRDOW 1.0 1.0 1.0 1.0 0.0 0.0
   EMISFACT VOL5         HRDOW 0.0 0.0 0.0 0.0 0.0 0.0
** Saturday:
   EMISFACT VOL5         HRDOW 0.0 0.0 0.0 0.0 0.0 0.0
   EMISFACT VOL5         HRDOW 0.0 0.0 0.0 0.0 0.0 0.0
   EMISFACT VOL5         HRDOW 0.0 0.0 0.0 0.0 0.0 0.0
   EMISFACT VOL5         HRDOW 0.0 0.0 0.0 0.0 0.0 0.0
** Sunday:
   EMISFACT VOL5         HRDOW 0.0 0.0 0.0 0.0 0.0 0.0
   EMISFACT VOL5         HRDOW 0.0 0.0 0.0 0.0 0.0 0.0
   EMISFACT VOL5         HRDOW 0.0 0.0 0.0 0.0 0.0 0.0
   EMISFACT VOL5         HRDOW 0.0 0.0 0.0 0.0 0.0 0.0
** WeekDays:
   EMISFACT VOL6         HRDOW 0.0 0.0 0.0 0.0 0.0 0.0
   EMISFACT VOL6         HRDOW 0.0 0.0 1.0 1.0 1.0 1.0
   EMISFACT VOL6         HRDOW 1.0 1.0 1.0 1.0 0.0 0.0
   EMISFACT VOL6         HRDOW 0.0 0.0 0.0 0.0 0.0 0.0
** Saturday:
   EMISFACT VOL6         HRDOW 0.0 0.0 0.0 0.0 0.0 0.0
   EMISFACT VOL6         HRDOW 0.0 0.0 0.0 0.0 0.0 0.0
   EMISFACT VOL6         HRDOW 0.0 0.0 0.0 0.0 0.0 0.0
   EMISFACT VOL6         HRDOW 0.0 0.0 0.0 0.0 0.0 0.0
** Sunday:
   EMISFACT VOL6         HRDOW 0.0 0.0 0.0 0.0 0.0 0.0
   EMISFACT VOL6         HRDOW 0.0 0.0 0.0 0.0 0.0 0.0
   EMISFACT VOL6         HRDOW 0.0 0.0 0.0 0.0 0.0 0.0
   EMISFACT VOL6         HRDOW 0.0 0.0 0.0 0.0 0.0 0.0
** WeekDays:
   EMISFACT VOL7         HRDOW 0.0 0.0 0.0 0.0 0.0 0.0
   EMISFACT VOL7         HRDOW 0.0 0.0 1.0 1.0 1.0 1.0
   EMISFACT VOL7         HRDOW 1.0 1.0 1.0 1.0 0.0 0.0
   EMISFACT VOL7         HRDOW 0.0 0.0 0.0 0.0 0.0 0.0
** Saturday:
   EMISFACT VOL7         HRDOW 0.0 0.0 0.0 0.0 0.0 0.0
   EMISFACT VOL7         HRDOW 0.0 0.0 0.0 0.0 0.0 0.0
   EMISFACT VOL7         HRDOW 0.0 0.0 0.0 0.0 0.0 0.0
   EMISFACT VOL7         HRDOW 0.0 0.0 0.0 0.0 0.0 0.0
** Sunday:
   EMISFACT VOL7         HRDOW 0.0 0.0 0.0 0.0 0.0 0.0
   EMISFACT VOL7         HRDOW 0.0 0.0 0.0 0.0 0.0 0.0
   EMISFACT VOL7         HRDOW 0.0 0.0 0.0 0.0 0.0 0.0
   EMISFACT VOL7         HRDOW 0.0 0.0 0.0 0.0 0.0 0.0
```

```
** WeekDays:
   EMISFACT VOL8         HRDOW 0.0 0.0 0.0 0.0 0.0 0.0
   EMISFACT VOL8         HRDOW 0.0 0.0 1.0 1.0 1.0 1.0
   EMISFACT VOL8         HRDOW 1.0 1.0 1.0 1.0 0.0 0.0
   EMISFACT VOL8         HRDOW 0.0 0.0 0.0 0.0 0.0 0.0
** Saturday:
   EMISFACT VOL8         HRDOW 0.0 0.0 0.0 0.0 0.0 0.0
   EMISFACT VOL8         HRDOW 0.0 0.0 0.0 0.0 0.0 0.0
   EMISFACT VOL8         HRDOW 0.0 0.0 0.0 0.0 0.0 0.0
   EMISFACT VOL8         HRDOW 0.0 0.0 0.0 0.0 0.0 0.0
** Sunday:
   EMISFACT VOL8         HRDOW 0.0 0.0 0.0 0.0 0.0 0.0
   EMISFACT VOL8         HRDOW 0.0 0.0 0.0 0.0 0.0 0.0
   EMISFACT VOL8         HRDOW 0.0 0.0 0.0 0.0 0.0 0.0
   EMISFACT VOL8         HRDOW 0.0 0.0 0.0 0.0 0.0 0.0
** WeekDays:
   EMISFACT VOL9         HRDOW 0.0 0.0 0.0 0.0 0.0 0.0
   EMISFACT VOL9         HRDOW 0.0 0.0 1.0 1.0 1.0 1.0
   EMISFACT VOL9         HRDOW 1.0 1.0 1.0 1.0 0.0 0.0
   EMISFACT VOL9         HRDOW 0.0 0.0 0.0 0.0 0.0 0.0
** Saturday:
   EMISFACT VOL9         HRDOW 0.0 0.0 0.0 0.0 0.0 0.0
   EMISFACT VOL9         HRDOW 0.0 0.0 0.0 0.0 0.0 0.0
   EMISFACT VOL9         HRDOW 0.0 0.0 0.0 0.0 0.0 0.0
   EMISFACT VOL9         HRDOW 0.0 0.0 0.0 0.0 0.0 0.0
** Sunday:
   EMISFACT VOL9         HRDOW 0.0 0.0 0.0 0.0 0.0 0.0
   EMISFACT VOL9         HRDOW 0.0 0.0 0.0 0.0 0.0 0.0
   EMISFACT VOL9         HRDOW 0.0 0.0 0.0 0.0 0.0 0.0
   EMISFACT VOL9         HRDOW 0.0 0.0 0.0 0.0 0.0 0.0
** WeekDays:
   EMISFACT VOL10        HRDOW 0.0 0.0 0.0 0.0 0.0 0.0
   EMISFACT VOL10        HRDOW 0.0 0.0 1.0 1.0 1.0 1.0
   EMISFACT VOL10        HRDOW 1.0 1.0 1.0 1.0 0.0 0.0
   EMISFACT VOL10        HRDOW 0.0 0.0 0.0 0.0 0.0 0.0
** Saturday:
   EMISFACT VOL10        HRDOW 0.0 0.0 0.0 0.0 0.0 0.0
   EMISFACT VOL10        HRDOW 0.0 0.0 0.0 0.0 0.0 0.0
   EMISFACT VOL10        HRDOW 0.0 0.0 0.0 0.0 0.0 0.0
   EMISFACT VOL10        HRDOW 0.0 0.0 0.0 0.0 0.0 0.0
** Sunday:
   EMISFACT VOL10        HRDOW 0.0 0.0 0.0 0.0 0.0 0.0
   EMISFACT VOL10        HRDOW 0.0 0.0 0.0 0.0 0.0 0.0
   EMISFACT VOL10        HRDOW 0.0 0.0 0.0 0.0 0.0 0.0
   EMISFACT VOL10        HRDOW 0.0 0.0 0.0 0.0 0.0 0.0
** WeekDays:
   EMISFACT VOL11        HRDOW 0.0 0.0 0.0 0.0 0.0 0.0
   EMISFACT VOL11        HRDOW 0.0 0.0 1.0 1.0 1.0 1.0
   EMISFACT VOL11        HRDOW 1.0 1.0 1.0 1.0 0.0 0.0
   EMISFACT VOL11        HRDOW 0.0 0.0 0.0 0.0 0.0 0.0
```

```
** Saturday:
   EMISFACT VOL11        HRDOW 0.0 0.0 0.0 0.0 0.0 0.0
   EMISFACT VOL11        HRDOW 0.0 0.0 0.0 0.0 0.0 0.0
   EMISFACT VOL11        HRDOW 0.0 0.0 0.0 0.0 0.0 0.0
   EMISFACT VOL11        HRDOW 0.0 0.0 0.0 0.0 0.0 0.0
** Sunday:
   EMISFACT VOL11        HRDOW 0.0 0.0 0.0 0.0 0.0 0.0
   EMISFACT VOL11        HRDOW 0.0 0.0 0.0 0.0 0.0 0.0
   EMISFACT VOL11        HRDOW 0.0 0.0 0.0 0.0 0.0 0.0
   EMISFACT VOL11        HRDOW 0.0 0.0 0.0 0.0 0.0 0.0
** WeekDays:
   EMISFACT VOL12        HRDOW 0.0 0.0 0.0 0.0 0.0 0.0
   EMISFACT VOL12        HRDOW 0.0 0.0 1.0 1.0 1.0 1.0
   EMISFACT VOL12        HRDOW 1.0 1.0 1.0 1.0 0.0 0.0
   EMISFACT VOL12        HRDOW 0.0 0.0 0.0 0.0 0.0 0.0
** Saturday:
   EMISFACT VOL12        HRDOW 0.0 0.0 0.0 0.0 0.0 0.0
   EMISFACT VOL12        HRDOW 0.0 0.0 0.0 0.0 0.0 0.0
   EMISFACT VOL12        HRDOW 0.0 0.0 0.0 0.0 0.0 0.0
   EMISFACT VOL12        HRDOW 0.0 0.0 0.0 0.0 0.0 0.0
** Sunday:
   EMISFACT VOL12        HRDOW 0.0 0.0 0.0 0.0 0.0 0.0
   EMISFACT VOL12        HRDOW 0.0 0.0 0.0 0.0 0.0 0.0
   EMISFACT VOL12        HRDOW 0.0 0.0 0.0 0.0 0.0 0.0
   EMISFACT VOL12        HRDOW 0.0 0.0 0.0 0.0 0.0 0.0
** WeekDays:
   EMISFACT VOL13        HRDOW 0.0 0.0 0.0 0.0 0.0 0.0
   EMISFACT VOL13        HRDOW 0.0 0.0 1.0 1.0 1.0 1.0
   EMISFACT VOL13        HRDOW 1.0 1.0 1.0 1.0 0.0 0.0
   EMISFACT VOL13        HRDOW 0.0 0.0 0.0 0.0 0.0 0.0
** Saturday:
   EMISFACT VOL13        HRDOW 0.0 0.0 0.0 0.0 0.0 0.0
   EMISFACT VOL13        HRDOW 0.0 0.0 0.0 0.0 0.0 0.0
   EMISFACT VOL13        HRDOW 0.0 0.0 0.0 0.0 0.0 0.0
   EMISFACT VOL13        HRDOW 0.0 0.0 0.0 0.0 0.0 0.0
** Sunday:
   EMISFACT VOL13        HRDOW 0.0 0.0 0.0 0.0 0.0 0.0
   EMISFACT VOL13        HRDOW 0.0 0.0 0.0 0.0 0.0 0.0
   EMISFACT VOL13        HRDOW 0.0 0.0 0.0 0.0 0.0 0.0
   EMISFACT VOL13        HRDOW 0.0 0.0 0.0 0.0 0.0 0.0
** WeekDays:
   EMISFACT VOL14        HRDOW 0.0 0.0 0.0 0.0 0.0 0.0
   EMISFACT VOL14        HRDOW 0.0 0.0 1.0 1.0 1.0 1.0
   EMISFACT VOL14        HRDOW 1.0 1.0 1.0 1.0 0.0 0.0
   EMISFACT VOL14        HRDOW 0.0 0.0 0.0 0.0 0.0 0.0
** Saturday:
   EMISFACT VOL14        HRDOW 0.0 0.0 0.0 0.0 0.0 0.0
   EMISFACT VOL14        HRDOW 0.0 0.0 0.0 0.0 0.0 0.0
   EMISFACT VOL14        HRDOW 0.0 0.0 0.0 0.0 0.0 0.0
   EMISFACT VOL14        HRDOW 0.0 0.0 0.0 0.0 0.0 0.0
```

```
** Sunday:
   EMISFACT VOL14        HRDOW 0.0 0.0 0.0 0.0 0.0 0.0
   EMISFACT VOL14        HRDOW 0.0 0.0 0.0 0.0 0.0 0.0
   EMISFACT VOL14        HRDOW 0.0 0.0 0.0 0.0 0.0 0.0
   EMISFACT VOL14        HRDOW 0.0 0.0 0.0 0.0 0.0 0.0
** WeekDays:
   EMISFACT VOL15        HRDOW 0.0 0.0 0.0 0.0 0.0 0.0
   EMISFACT VOL15        HRDOW 0.0 0.0 1.0 1.0 1.0 1.0
   EMISFACT VOL15        HRDOW 1.0 1.0 1.0 1.0 0.0 0.0
   EMISFACT VOL15        HRDOW 0.0 0.0 0.0 0.0 0.0 0.0
** Saturday:
   EMISFACT VOL15        HRDOW 0.0 0.0 0.0 0.0 0.0 0.0
   EMISFACT VOL15        HRDOW 0.0 0.0 0.0 0.0 0.0 0.0
   EMISFACT VOL15        HRDOW 0.0 0.0 0.0 0.0 0.0 0.0
   EMISFACT VOL15        HRDOW 0.0 0.0 0.0 0.0 0.0 0.0
** Sunday:
   EMISFACT VOL15        HRDOW 0.0 0.0 0.0 0.0 0.0 0.0
   EMISFACT VOL15        HRDOW 0.0 0.0 0.0 0.0 0.0 0.0
   EMISFACT VOL15        HRDOW 0.0 0.0 0.0 0.0 0.0 0.0
   EMISFACT VOL15        HRDOW 0.0 0.0 0.0 0.0 0.0 0.0
** WeekDays:
   EMISFACT VOL16        HRDOW 0.0 0.0 0.0 0.0 0.0 0.0
   EMISFACT VOL16        HRDOW 0.0 0.0 1.0 1.0 1.0 1.0
   EMISFACT VOL16        HRDOW 1.0 1.0 1.0 1.0 0.0 0.0
   EMISFACT VOL16        HRDOW 0.0 0.0 0.0 0.0 0.0 0.0
** Saturday:
   EMISFACT VOL16        HRDOW 0.0 0.0 0.0 0.0 0.0 0.0
   EMISFACT VOL16        HRDOW 0.0 0.0 0.0 0.0 0.0 0.0
   EMISFACT VOL16        HRDOW 0.0 0.0 0.0 0.0 0.0 0.0
   EMISFACT VOL16        HRDOW 0.0 0.0 0.0 0.0 0.0 0.0
** Sunday:
   EMISFACT VOL16        HRDOW 0.0 0.0 0.0 0.0 0.0 0.0
   EMISFACT VOL16        HRDOW 0.0 0.0 0.0 0.0 0.0 0.0
   EMISFACT VOL16        HRDOW 0.0 0.0 0.0 0.0 0.0 0.0
   EMISFACT VOL16        HRDOW 0.0 0.0 0.0 0.0 0.0 0.0
** WeekDays:
   EMISFACT VOL17        HRDOW 0.0 0.0 0.0 0.0 0.0 0.0
   EMISFACT VOL17        HRDOW 0.0 0.0 1.0 1.0 1.0 1.0
   EMISFACT VOL17        HRDOW 1.0 1.0 1.0 1.0 0.0 0.0
   EMISFACT VOL17        HRDOW 0.0 0.0 0.0 0.0 0.0 0.0
** Saturday:
   EMISFACT VOL17        HRDOW 0.0 0.0 0.0 0.0 0.0 0.0
   EMISFACT VOL17        HRDOW 0.0 0.0 0.0 0.0 0.0 0.0
   EMISFACT VOL17        HRDOW 0.0 0.0 0.0 0.0 0.0 0.0
   EMISFACT VOL17        HRDOW 0.0 0.0 0.0 0.0 0.0 0.0
** Sunday:
   EMISFACT VOL17        HRDOW 0.0 0.0 0.0 0.0 0.0 0.0
   EMISFACT VOL17        HRDOW 0.0 0.0 0.0 0.0 0.0 0.0
   EMISFACT VOL17        HRDOW 0.0 0.0 0.0 0.0 0.0 0.0
   EMISFACT VOL17        HRDOW 0.0 0.0 0.0 0.0 0.0 0.0
```

```
** WeekDays:
   EMISFACT VOL18        HRDOW 0.0 0.0 0.0 0.0 0.0 0.0
   EMISFACT VOL18        HRDOW 0.0 0.0 1.0 1.0 1.0 1.0
   EMISFACT VOL18        HRDOW 1.0 1.0 1.0 1.0 0.0 0.0
   EMISFACT VOL18        HRDOW 0.0 0.0 0.0 0.0 0.0 0.0
** Saturday:
   EMISFACT VOL18        HRDOW 0.0 0.0 0.0 0.0 0.0 0.0
   EMISFACT VOL18        HRDOW 0.0 0.0 0.0 0.0 0.0 0.0
   EMISFACT VOL18        HRDOW 0.0 0.0 0.0 0.0 0.0 0.0
   EMISFACT VOL18        HRDOW 0.0 0.0 0.0 0.0 0.0 0.0
** Sunday:
   EMISFACT VOL18        HRDOW 0.0 0.0 0.0 0.0 0.0 0.0
   EMISFACT VOL18        HRDOW 0.0 0.0 0.0 0.0 0.0 0.0
   EMISFACT VOL18        HRDOW 0.0 0.0 0.0 0.0 0.0 0.0
   EMISFACT VOL18        HRDOW 0.0 0.0 0.0 0.0 0.0 0.0
** WeekDays:
   EMISFACT VOL19        HRDOW 0.0 0.0 0.0 0.0 0.0 0.0
   EMISFACT VOL19        HRDOW 0.0 0.0 1.0 1.0 1.0 1.0
   EMISFACT VOL19        HRDOW 1.0 1.0 1.0 1.0 0.0 0.0
   EMISFACT VOL19        HRDOW 0.0 0.0 0.0 0.0 0.0 0.0
** Saturday:
   EMISFACT VOL19        HRDOW 0.0 0.0 0.0 0.0 0.0 0.0
   EMISFACT VOL19        HRDOW 0.0 0.0 0.0 0.0 0.0 0.0
   EMISFACT VOL19        HRDOW 0.0 0.0 0.0 0.0 0.0 0.0
   EMISFACT VOL19        HRDOW 0.0 0.0 0.0 0.0 0.0 0.0
** Sunday:
   EMISFACT VOL19        HRDOW 0.0 0.0 0.0 0.0 0.0 0.0
   EMISFACT VOL19        HRDOW 0.0 0.0 0.0 0.0 0.0 0.0
   EMISFACT VOL19        HRDOW 0.0 0.0 0.0 0.0 0.0 0.0
   EMISFACT VOL19        HRDOW 0.0 0.0 0.0 0.0 0.0 0.0
** WeekDays:
   EMISFACT VOL20        HRDOW 0.0 0.0 0.0 0.0 0.0 0.0
   EMISFACT VOL20        HRDOW 0.0 0.0 1.0 1.0 1.0 1.0
   EMISFACT VOL20        HRDOW 1.0 1.0 1.0 1.0 0.0 0.0
   EMISFACT VOL20        HRDOW 0.0 0.0 0.0 0.0 0.0 0.0
** Saturday:
   EMISFACT VOL20        HRDOW 0.0 0.0 0.0 0.0 0.0 0.0
   EMISFACT VOL20        HRDOW 0.0 0.0 0.0 0.0 0.0 0.0
   EMISFACT VOL20        HRDOW 0.0 0.0 0.0 0.0 0.0 0.0
   EMISFACT VOL20        HRDOW 0.0 0.0 0.0 0.0 0.0 0.0
** Sunday:
   EMISFACT VOL20        HRDOW 0.0 0.0 0.0 0.0 0.0 0.0
   EMISFACT VOL20        HRDOW 0.0 0.0 0.0 0.0 0.0 0.0
   EMISFACT VOL20        HRDOW 0.0 0.0 0.0 0.0 0.0 0.0
   EMISFACT VOL20        HRDOW 0.0 0.0 0.0 0.0 0.0 0.0
** WeekDays:
   EMISFACT VOL21        HRDOW 0.0 0.0 0.0 0.0 0.0 0.0
   EMISFACT VOL21        HRDOW 0.0 0.0 1.0 1.0 1.0 1.0
   EMISFACT VOL21        HRDOW 1.0 1.0 1.0 1.0 0.0 0.0
   EMISFACT VOL21        HRDOW 0.0 0.0 0.0 0.0 0.0 0.0
```

```
** Saturday:
   EMISFACT VOL21        HRDOW 0.0 0.0 0.0 0.0 0.0 0.0
   EMISFACT VOL21        HRDOW 0.0 0.0 0.0 0.0 0.0 0.0
   EMISFACT VOL21        HRDOW 0.0 0.0 0.0 0.0 0.0 0.0
   EMISFACT VOL21        HRDOW 0.0 0.0 0.0 0.0 0.0 0.0
** Sunday:
   EMISFACT VOL21        HRDOW 0.0 0.0 0.0 0.0 0.0 0.0
   EMISFACT VOL21        HRDOW 0.0 0.0 0.0 0.0 0.0 0.0
   EMISFACT VOL21        HRDOW 0.0 0.0 0.0 0.0 0.0 0.0
   EMISFACT VOL21        HRDOW 0.0 0.0 0.0 0.0 0.0 0.0
** WeekDays:
   EMISFACT VOL22        HRDOW 0.0 0.0 0.0 0.0 0.0 0.0
   EMISFACT VOL22        HRDOW 0.0 0.0 1.0 1.0 1.0 1.0
   EMISFACT VOL22        HRDOW 1.0 1.0 1.0 1.0 0.0 0.0
   EMISFACT VOL22        HRDOW 0.0 0.0 0.0 0.0 0.0 0.0
** Saturday:
   EMISFACT VOL22        HRDOW 0.0 0.0 0.0 0.0 0.0 0.0
   EMISFACT VOL22        HRDOW 0.0 0.0 0.0 0.0 0.0 0.0
   EMISFACT VOL22        HRDOW 0.0 0.0 0.0 0.0 0.0 0.0
   EMISFACT VOL22        HRDOW 0.0 0.0 0.0 0.0 0.0 0.0
** Sunday:
   EMISFACT VOL22        HRDOW 0.0 0.0 0.0 0.0 0.0 0.0
   EMISFACT VOL22        HRDOW 0.0 0.0 0.0 0.0 0.0 0.0
   EMISFACT VOL22        HRDOW 0.0 0.0 0.0 0.0 0.0 0.0
   EMISFACT VOL22        HRDOW 0.0 0.0 0.0 0.0 0.0 0.0
** WeekDays:
   EMISFACT VOL23        HRDOW 0.0 0.0 0.0 0.0 0.0 0.0
   EMISFACT VOL23        HRDOW 0.0 0.0 1.0 1.0 1.0 1.0
   EMISFACT VOL23        HRDOW 1.0 1.0 1.0 1.0 0.0 0.0
   EMISFACT VOL23        HRDOW 0.0 0.0 0.0 0.0 0.0 0.0
** Saturday:
   EMISFACT VOL23        HRDOW 0.0 0.0 0.0 0.0 0.0 0.0
   EMISFACT VOL23        HRDOW 0.0 0.0 0.0 0.0 0.0 0.0
   EMISFACT VOL23        HRDOW 0.0 0.0 0.0 0.0 0.0 0.0
   EMISFACT VOL23        HRDOW 0.0 0.0 0.0 0.0 0.0 0.0
** Sunday:
   EMISFACT VOL23        HRDOW 0.0 0.0 0.0 0.0 0.0 0.0
   EMISFACT VOL23        HRDOW 0.0 0.0 0.0 0.0 0.0 0.0
   EMISFACT VOL23        HRDOW 0.0 0.0 0.0 0.0 0.0 0.0
   EMISFACT VOL23        HRDOW 0.0 0.0 0.0 0.0 0.0 0.0
** WeekDays:
   EMISFACT VOL24        HRDOW 0.0 0.0 0.0 0.0 0.0 0.0
   EMISFACT VOL24        HRDOW 0.0 0.0 1.0 1.0 1.0 1.0
   EMISFACT VOL24        HRDOW 1.0 1.0 1.0 1.0 0.0 0.0
   EMISFACT VOL24        HRDOW 0.0 0.0 0.0 0.0 0.0 0.0
** Saturday:
   EMISFACT VOL24        HRDOW 0.0 0.0 0.0 0.0 0.0 0.0
   EMISFACT VOL24        HRDOW 0.0 0.0 0.0 0.0 0.0 0.0
   EMISFACT VOL24        HRDOW 0.0 0.0 0.0 0.0 0.0 0.0
   EMISFACT VOL24        HRDOW 0.0 0.0 0.0 0.0 0.0 0.0
```

```
** Sunday:
   EMISFACT VOL24        HRDOW 0.0 0.0 0.0 0.0 0.0 0.0
   EMISFACT VOL24        HRDOW 0.0 0.0 0.0 0.0 0.0 0.0
   EMISFACT VOL24        HRDOW 0.0 0.0 0.0 0.0 0.0 0.0
   EMISFACT VOL24        HRDOW 0.0 0.0 0.0 0.0 0.0 0.0
** WeekDays:
   EMISFACT VOL25        HRDOW 0.0 0.0 0.0 0.0 0.0 0.0
   EMISFACT VOL25        HRDOW 0.0 0.0 1.0 1.0 1.0 1.0
   EMISFACT VOL25        HRDOW 1.0 1.0 1.0 1.0 0.0 0.0
   EMISFACT VOL25        HRDOW 0.0 0.0 0.0 0.0 0.0 0.0
** Saturday:
   EMISFACT VOL25        HRDOW 0.0 0.0 0.0 0.0 0.0 0.0
   EMISFACT VOL25        HRDOW 0.0 0.0 0.0 0.0 0.0 0.0
   EMISFACT VOL25        HRDOW 0.0 0.0 0.0 0.0 0.0 0.0
   EMISFACT VOL25        HRDOW 0.0 0.0 0.0 0.0 0.0 0.0
** Sunday:
   EMISFACT VOL25        HRDOW 0.0 0.0 0.0 0.0 0.0 0.0
   EMISFACT VOL25        HRDOW 0.0 0.0 0.0 0.0 0.0 0.0
   EMISFACT VOL25        HRDOW 0.0 0.0 0.0 0.0 0.0 0.0
   EMISFACT VOL25        HRDOW 0.0 0.0 0.0 0.0 0.0 0.0
** WeekDays:
   EMISFACT VOL26        HRDOW 0.0 0.0 0.0 0.0 0.0 0.0
   EMISFACT VOL26        HRDOW 0.0 0.0 1.0 1.0 1.0 1.0
   EMISFACT VOL26        HRDOW 1.0 1.0 1.0 1.0 0.0 0.0
   EMISFACT VOL26        HRDOW 0.0 0.0 0.0 0.0 0.0 0.0
** Saturday:
   EMISFACT VOL26        HRDOW 0.0 0.0 0.0 0.0 0.0 0.0
   EMISFACT VOL26        HRDOW 0.0 0.0 0.0 0.0 0.0 0.0
   EMISFACT VOL26        HRDOW 0.0 0.0 0.0 0.0 0.0 0.0
   EMISFACT VOL26        HRDOW 0.0 0.0 0.0 0.0 0.0 0.0
** Sunday:
   EMISFACT VOL26        HRDOW 0.0 0.0 0.0 0.0 0.0 0.0
   EMISFACT VOL26        HRDOW 0.0 0.0 0.0 0.0 0.0 0.0
   EMISFACT VOL26        HRDOW 0.0 0.0 0.0 0.0 0.0 0.0
   EMISFACT VOL26        HRDOW 0.0 0.0 0.0 0.0 0.0 0.0
** WeekDays:
   EMISFACT VOL27        HRDOW 0.0 0.0 0.0 0.0 0.0 0.0
   EMISFACT VOL27        HRDOW 0.0 0.0 1.0 1.0 1.0 1.0
   EMISFACT VOL27        HRDOW 1.0 1.0 1.0 1.0 0.0 0.0
   EMISFACT VOL27        HRDOW 0.0 0.0 0.0 0.0 0.0 0.0
** Saturday:
   EMISFACT VOL27        HRDOW 0.0 0.0 0.0 0.0 0.0 0.0
   EMISFACT VOL27        HRDOW 0.0 0.0 0.0 0.0 0.0 0.0
   EMISFACT VOL27        HRDOW 0.0 0.0 0.0 0.0 0.0 0.0
   EMISFACT VOL27        HRDOW 0.0 0.0 0.0 0.0 0.0 0.0
** Sunday:
   EMISFACT VOL27        HRDOW 0.0 0.0 0.0 0.0 0.0 0.0
   EMISFACT VOL27        HRDOW 0.0 0.0 0.0 0.0 0.0 0.0
   EMISFACT VOL27        HRDOW 0.0 0.0 0.0 0.0 0.0 0.0
   EMISFACT VOL27        HRDOW 0.0 0.0 0.0 0.0 0.0 0.0
```

```
** WeekDays:
   EMISFACT VOL28        HRDOW 0.0 0.0 0.0 0.0 0.0 0.0
   EMISFACT VOL28        HRDOW 0.0 0.0 1.0 1.0 1.0 1.0
   EMISFACT VOL28        HRDOW 1.0 1.0 1.0 1.0 0.0 0.0
   EMISFACT VOL28        HRDOW 0.0 0.0 0.0 0.0 0.0 0.0
** Saturday:
   EMISFACT VOL28        HRDOW 0.0 0.0 0.0 0.0 0.0 0.0
   EMISFACT VOL28        HRDOW 0.0 0.0 0.0 0.0 0.0 0.0
   EMISFACT VOL28        HRDOW 0.0 0.0 0.0 0.0 0.0 0.0
   EMISFACT VOL28        HRDOW 0.0 0.0 0.0 0.0 0.0 0.0
** Sunday:
   EMISFACT VOL28        HRDOW 0.0 0.0 0.0 0.0 0.0 0.0
   EMISFACT VOL28        HRDOW 0.0 0.0 0.0 0.0 0.0 0.0
   EMISFACT VOL28        HRDOW 0.0 0.0 0.0 0.0 0.0 0.0
   EMISFACT VOL28        HRDOW 0.0 0.0 0.0 0.0 0.0 0.0
** WeekDays:
   EMISFACT VOL29        HRDOW 0.0 0.0 0.0 0.0 0.0 0.0
   EMISFACT VOL29        HRDOW 0.0 0.0 1.0 1.0 1.0 1.0
   EMISFACT VOL29        HRDOW 1.0 1.0 1.0 1.0 0.0 0.0
   EMISFACT VOL29        HRDOW 0.0 0.0 0.0 0.0 0.0 0.0
** Saturday:
   EMISFACT VOL29        HRDOW 0.0 0.0 0.0 0.0 0.0 0.0
   EMISFACT VOL29        HRDOW 0.0 0.0 0.0 0.0 0.0 0.0
   EMISFACT VOL29        HRDOW 0.0 0.0 0.0 0.0 0.0 0.0
   EMISFACT VOL29        HRDOW 0.0 0.0 0.0 0.0 0.0 0.0
** Sunday:
   EMISFACT VOL29        HRDOW 0.0 0.0 0.0 0.0 0.0 0.0
   EMISFACT VOL29        HRDOW 0.0 0.0 0.0 0.0 0.0 0.0
   EMISFACT VOL29        HRDOW 0.0 0.0 0.0 0.0 0.0 0.0
   EMISFACT VOL29        HRDOW 0.0 0.0 0.0 0.0 0.0 0.0
** WeekDays:
   EMISFACT VOL30        HRDOW 0.0 0.0 0.0 0.0 0.0 0.0
   EMISFACT VOL30        HRDOW 0.0 0.0 1.0 1.0 1.0 1.0
   EMISFACT VOL30        HRDOW 1.0 1.0 1.0 1.0 0.0 0.0
   EMISFACT VOL30        HRDOW 0.0 0.0 0.0 0.0 0.0 0.0
** Saturday:
   EMISFACT VOL30        HRDOW 0.0 0.0 0.0 0.0 0.0 0.0
   EMISFACT VOL30        HRDOW 0.0 0.0 0.0 0.0 0.0 0.0
   EMISFACT VOL30        HRDOW 0.0 0.0 0.0 0.0 0.0 0.0
   EMISFACT VOL30        HRDOW 0.0 0.0 0.0 0.0 0.0 0.0
** Sunday:
   EMISFACT VOL30        HRDOW 0.0 0.0 0.0 0.0 0.0 0.0
   EMISFACT VOL30        HRDOW 0.0 0.0 0.0 0.0 0.0 0.0
   EMISFACT VOL30        HRDOW 0.0 0.0 0.0 0.0 0.0 0.0
   EMISFACT VOL30        HRDOW 0.0 0.0 0.0 0.0 0.0 0.0
** WeekDays:
   EMISFACT VOL31        HRDOW 0.0 0.0 0.0 0.0 0.0 0.0
   EMISFACT VOL31        HRDOW 0.0 0.0 1.0 1.0 1.0 1.0
   EMISFACT VOL31        HRDOW 1.0 1.0 1.0 1.0 0.0 0.0
   EMISFACT VOL31        HRDOW 0.0 0.0 0.0 0.0 0.0 0.0
```

```
** Saturday:
   EMISFACT VOL31        HRDOW 0.0 0.0 0.0 0.0 0.0 0.0
   EMISFACT VOL31        HRDOW 0.0 0.0 0.0 0.0 0.0 0.0
   EMISFACT VOL31        HRDOW 0.0 0.0 0.0 0.0 0.0 0.0
   EMISFACT VOL31        HRDOW 0.0 0.0 0.0 0.0 0.0 0.0
** Sunday:
   EMISFACT VOL31        HRDOW 0.0 0.0 0.0 0.0 0.0 0.0
   EMISFACT VOL31        HRDOW 0.0 0.0 0.0 0.0 0.0 0.0
   EMISFACT VOL31        HRDOW 0.0 0.0 0.0 0.0 0.0 0.0
   EMISFACT VOL31        HRDOW 0.0 0.0 0.0 0.0 0.0 0.0
** WeekDays:
   EMISFACT VOL32        HRDOW 0.0 0.0 0.0 0.0 0.0 0.0
   EMISFACT VOL32        HRDOW 0.0 0.0 1.0 1.0 1.0 1.0
   EMISFACT VOL32        HRDOW 1.0 1.0 1.0 1.0 0.0 0.0
   EMISFACT VOL32        HRDOW 0.0 0.0 0.0 0.0 0.0 0.0
** Saturday:
   EMISFACT VOL32        HRDOW 0.0 0.0 0.0 0.0 0.0 0.0
   EMISFACT VOL32        HRDOW 0.0 0.0 0.0 0.0 0.0 0.0
   EMISFACT VOL32        HRDOW 0.0 0.0 0.0 0.0 0.0 0.0
   EMISFACT VOL32        HRDOW 0.0 0.0 0.0 0.0 0.0 0.0
** Sunday:
   EMISFACT VOL32        HRDOW 0.0 0.0 0.0 0.0 0.0 0.0
   EMISFACT VOL32        HRDOW 0.0 0.0 0.0 0.0 0.0 0.0
   EMISFACT VOL32        HRDOW 0.0 0.0 0.0 0.0 0.0 0.0
   EMISFACT VOL32        HRDOW 0.0 0.0 0.0 0.0 0.0 0.0
** WeekDays:
   EMISFACT VOL33        HRDOW 0.0 0.0 0.0 0.0 0.0 0.0
   EMISFACT VOL33        HRDOW 0.0 0.0 1.0 1.0 1.0 1.0
   EMISFACT VOL33        HRDOW 1.0 1.0 1.0 1.0 0.0 0.0
   EMISFACT VOL33        HRDOW 0.0 0.0 0.0 0.0 0.0 0.0
** Saturday:
   EMISFACT VOL33        HRDOW 0.0 0.0 0.0 0.0 0.0 0.0
   EMISFACT VOL33        HRDOW 0.0 0.0 0.0 0.0 0.0 0.0
   EMISFACT VOL33        HRDOW 0.0 0.0 0.0 0.0 0.0 0.0
   EMISFACT VOL33        HRDOW 0.0 0.0 0.0 0.0 0.0 0.0
** Sunday:
   EMISFACT VOL33        HRDOW 0.0 0.0 0.0 0.0 0.0 0.0
   EMISFACT VOL33        HRDOW 0.0 0.0 0.0 0.0 0.0 0.0
   EMISFACT VOL33        HRDOW 0.0 0.0 0.0 0.0 0.0 0.0
   EMISFACT VOL33        HRDOW 0.0 0.0 0.0 0.0 0.0 0.0
** WeekDays:
   EMISFACT PAREA1       HRDOW 0.0 0.0 0.0 0.0 0.0 0.0
   EMISFACT PAREA1       HRDOW 0.0 0.0 1.0 1.0 1.0 1.0
   EMISFACT PAREA1       HRDOW 1.0 1.0 1.0 1.0 0.0 0.0
   EMISFACT PAREA1       HRDOW 0.0 0.0 0.0 0.0 0.0 0.0
** Saturday:
   EMISFACT PAREA1       HRDOW 0.0 0.0 0.0 0.0 0.0 0.0
   EMISFACT PAREA1       HRDOW 0.0 0.0 0.0 0.0 0.0 0.0
   EMISFACT PAREA1       HRDOW 0.0 0.0 0.0 0.0 0.0 0.0
   EMISFACT PAREA1       HRDOW 0.0 0.0 0.0 0.0 0.0 0.0
```

```
** Sunday:
   EMISFACT PAREA1       HRDOW 0.0 0.0 0.0 0.0 0.0 0.0
   EMISFACT PAREA1       HRDOW 0.0 0.0 0.0 0.0 0.0 0.0
   EMISFACT PAREA1       HRDOW 0.0 0.0 0.0 0.0 0.0 0.0
   EMISFACT PAREA1       HRDOW 0.0 0.0 0.0 0.0 0.0 0.0
   SRCGROUP ALL
SO FINISHED
**
**********************************
** AERMOD Receptor Pathway
**********************************
**
**
RE STARTING
   INCLUDED "Cons PM25 Mitigated.rou"
RE FINISHED
**
**********************************
** AERMOD Meteorology Pathway
**********************************
**
**
ME STARTING
   SURFFILE PERI_V9_ADJU\PERI_v9.SFC
   PROFFILE PERI_V9_ADJU\PERI_v9.PFL
   SURFDATA 3171 2010
   UAIRDATA 3190 2010
   SITEDATA 99999 2010
   PROFBASE 442.0 METERS
ME FINISHED
**
**********************************
** AERMOD Output Pathway
**********************************
**
**
OU STARTING
   RECTABLE ALLAVE 1ST
   RECTABLE 24 1ST
** Auto-Generated Plotfiles
   PLOTFILE 24 ALL 1ST "CONS PM25 MITIGATED.AD\24H1GALL.PLT" 31
   SUMMFILE "Cons PM25 Mitigated.sum"
OU FINISHED


  *** Message Summary For AERMOD Model Setup ***

  --------- Summary of Total Messages --------

 A Total of            0 Fatal Error Message(s)
```

```
 A Total of            2 Warning Message(s)
 A Total of            0 Informational Message(s)


    ******** FATAL ERROR MESSAGES ********
               ***  NONE  ***


    ********   WARNING MESSAGES   ********
 ME W186     630       MEOPEN: THRESH_1MIN 1-min ASOS wind speed threshold used
      0.50
 ME W187     630       MEOPEN: ADJ_U* Option for Stable Low Winds used in AERMET


 ***********************************
 *** SETUP Finishes Successfully ***
 ***********************************

↟ *** AERMOD - VERSION 23132  ***   ***
C:\Users\adadabhoy\Desktop\AERMOD\16056-Keller Crossing Construction ***
11/05/24
 *** AERMET - VERSION  16216 ***   ***
                         ***       11:08:15

                                   PAGE   1
 *** MODELOPTs:    RegDFAULT  CONC  ELEV  FLGPOL  URBAN  ADJ_U*

                                            ***     MODEL SETUP OPTIONS SUMMARY
  ***
 - - - - - - - - - - - - - - - - - - - - - - - - - - - - - - - - - - - - - - - -
- - - - - - - - - - - - - - - - - - - - - -

 ** Model Options Selected:
      * Model Uses Regulatory DEFAULT Options
      * Model Is Setup For Calculation of Average CONCentration Values.
      * NO GAS DEPOSITION Data Provided.
      * NO PARTICLE DEPOSITION Data Provided.
      * Model Uses NO DRY DEPLETION. DDPLETE  =  F
      * Model Uses NO WET DEPLETION. WETDPLT  =  F
      * Stack-tip Downwash.
      * Model Accounts for ELEVated Terrain Effects.
      * Use Calms Processing Routine.
      * Use Missing Data Processing Routine.
      * No Exponential Decay.
      * Model Uses URBAN Dispersion Algorithm for the SBL for    33 Source(s),
        for Total of    1 Urban Area(s):
   Urban Population =   2189641.0 ;  Urban Roughness Length =  1.000 m
      * Urban Roughness Length of 1.0 Meter Used.
      * ADJ_U*   - Use ADJ_U* option for SBL in AERMET
      * CCVR_Sub - Meteorological data includes CCVR substitutions
```

```
      * TEMP_Sub - Meteorological data includes TEMP substitutions
      * Model Accepts FLAGPOLE Receptor . Heights.
      * The User Specified a Pollutant Type of: PM_2.5

 **Model Calculates  1 Short Term Average(s) of:  24-HR

 **This Run Includes:     33 Source(s);       1 Source Group(s); and      78
Receptor(s)

                with:      0 POINT(s), including
                           0 POINTCAP(s) and      0 POINTHOR(s)
                 and:     32 VOLUME source(s)
                 and:      1 AREA type source(s)
                 and:      0 LINE source(s)
                 and:      0 RLINE/RLINEXT source(s)
                 and:      0 OPENPIT source(s)
                 and:      0 BUOYANT LINE source(s) with a total of     0 line(s)
                 and:      0 SWPOINT source(s)


 **Model Set To Continue RUNning After the Setup Testing.

 **The AERMET Input Meteorological Data Version Date:  16216

 **Output Options Selected:
          Model Outputs Tables of Highest Short Term Values by Receptor (RECTABLE
Keyword)
          Model Outputs External File(s) of High Values for Plotting (PLOTFILE
Keyword)
          Model Outputs Separate Summary File of High Ranked Values (SUMMFILE
Keyword)

 **NOTE:  The Following Flags May Appear Following CONC Values:  c for Calm Hours
                                                                 m for Missing
Hours
                                                                 b for Both Calm
and Missing Hours

 **Misc. Inputs:  Base Elev. for Pot. Temp. Profile (m MSL) =   442.00 ;  Decay
Coef. =    0.000     ;  Rot. Angle =     0.0
                  Emission Units = GRAMS/SEC                                 ;
Emission Rate Unit Factor =   0.10000E+07
                  Output Units   = MICROGRAMS/M**3

 **Approximate Storage Requirements of Model =      3.6 MB of RAM.

 **Input Runstream File:          aermod.inp

 **Output Print File:             aermod.out
```

*** VOLUME SOURCE DATA ***

SOURCE ID	NUMBER PART. CATS.	EMISSION RATE (GRAMS/SEC)	X (METERS)	Y (METERS)	BASE ELEV. (METERS)	RELEASE HEIGHT (METERS)	INIT. SY (METERS)	INIT. SZ	URBAN SOURCE	EMISSION RATE SCALAR VARY BY	AIRCRAFT
VOL2	0	0.20472E-03	491245.5	3720910.3	437.1	5.00	41.11	1.40	YES	HRDOW	NO
VOL3	0	0.20472E-03	491281.6	3720991.2	438.8	5.00	41.11	1.40	YES	HRDOW	NO
VOL4	0	0.20472E-03	491317.8	3721040.4	438.1	5.00	41.11	1.40	YES	HRDOW	NO
VOL5	0	0.20472E-03	491385.9	3721095.5	437.0	5.00	41.11	1.40	YES	HRDOW	NO
VOL6	0	0.20472E-03	491419.2	3721186.8	439.1	5.00	41.11	1.40	YES	HRDOW	NO
VOL7	0	0.20472E-03	491471.4	3721244.7	444.9	5.00	41.11	1.40	YES	HRDOW	NO
VOL8	0	0.20472E-03	491513.4	3721307.1	453.6	5.00	41.11	1.40	YES	HRDOW	NO
VOL9	0	0.20472E-03	491578.6	3721379.5	455.5	5.00	41.11	1.40	YES	HRDOW	NO
VOL10	0	0.20472E-03	491646.7	3721467.9	449.5	5.00	41.11	1.40	YES	HRDOW	NO
VOL11	0	0.20472E-03	491066.5	3720905.5	437.7	5.00	41.11	1.40	YES	HRDOW	NO
VOL12	0	0.20472E-03	490886.4	3720906.6	445.4	5.00	41.11	1.40	YES	HRDOW	NO
VOL13	0	0.20472E-03	490704.8	3720902.2	445.6	5.00	41.11	1.40	YES	HRDOW	NO

```
 VOL14            0   0.20472E-03  490703.4 3721076.6   456.8     5.00    41.11
1.40     YES   HRDOW            NO
 VOL15            0   0.20472E-03  490697.6 3721262.1   463.1     5.00    41.11
1.40     YES   HRDOW            NO
 VOL16            0   0.20472E-03  490694.7 3721443.3   458.6     5.00    41.11
1.40     YES   HRDOW            NO
 VOL17            0   0.20472E-03  490883.1 3721085.3   447.1     5.00    41.11
1.40     YES   HRDOW            NO
 VOL18            0   0.20472E-03  491067.1 3721083.9   448.5     5.00    41.11
1.40     YES   HRDOW            NO
 VOL19            0   0.20472E-03  490880.2 3721265.0   458.4     5.00    41.11
1.40     YES   HRDOW            NO
 VOL20            0   0.20472E-03  490874.4 3721443.3   462.6     5.00    41.11
1.40     YES   HRDOW            NO
 VOL21            0   0.20472E-03  491055.5 3721441.8   466.2     5.00    41.11
1.40     YES   HRDOW            NO
 VOL22            0   0.20472E-03  491055.5 3721265.0   457.2     5.00    41.11
1.40     YES   HRDOW            NO
 VOL23            0   0.20472E-03  491216.4 3721088.2   450.8     5.00    41.11
1.40     YES   HRDOW            NO
 VOL24            0   0.20472E-03  491235.2 3721269.4   452.7     5.00    41.11
1.40     YES   HRDOW            NO
 VOL25            0   0.20472E-03  491238.1 3721441.8   449.4     5.00    41.11
1.40     YES   HRDOW            NO
 VOL26            0   0.20472E-03  491412.0 3721360.7   451.5     5.00    41.11
1.40     YES   HRDOW            NO
 VOL27            0   0.20472E-03  491416.3 3721543.3   471.1     5.00    41.11
1.40     YES   HRDOW            NO
 VOL28            0   0.20472E-03  490691.8 3721541.8   461.9     5.00    41.11
1.40     YES   HRDOW            NO
 VOL29            0   0.20472E-03  490872.9 3721541.8   463.9     5.00    41.11
1.40     YES   HRDOW            NO
 VOL30            0   0.20472E-03  491048.3 3721540.4   468.4     5.00    41.11
1.40     YES   HRDOW            NO
 VOL31            0   0.20472E-03  491228.0 3721541.8   454.1     5.00    41.11
1.40     YES   HRDOW            NO
 VOL32            0   0.20472E-03  491598.9 3721543.3   460.3     5.00    41.11
1.40     YES   HRDOW            NO
 VOL33            0   0.20472E-03  491772.8 3721546.2   456.9     5.00    41.11
1.40     YES   HRDOW            NO
 *** AERMOD - VERSION 23132  ***   ***
C:\Users\adadabhoy\Desktop\AERMOD\16056-Keller Crossing Construction ***
11/05/24
 *** AERMET - VERSION  16216 ***   ***
                       ***        11:08:15

                                  PAGE   3
 *** MODELOPTs:    RegDFAULT  CONC  ELEV  FLGPOL  URBAN  ADJ_U*
```

*** AREAPOLY SOURCE DATA ***

SOURCE ID	NUMBER PART. CATS.	EMISSION RATE (GRAMS/SEC /METER**2)	LOCATION OF AREA X (METERS)	Y (METERS)	BASE ELEV. (METERS)	RELEASE HEIGHT (METERS)	NUMBER OF VERTS.	INIT. SZ SOURCE SCALAR	URBAN SOURCE VARY BY
PAREA1	0	0.90460E-07	490600.7	3721632.6	463.0	0.00	5	1.00	YES HRDOW	NO

*** MODELOPTs: RegDFAULT CONC ELEV FLGPOL URBAN ADJ_U*

*** SOURCE IDs DEFINING SOURCE GROUPS ***

SRCGROUP ID	SOURCE IDs
ALL	VOL2 , VOL3 , VOL4 , VOL5 , VOL6 , VOL7 , VOL8 , VOL9 ,
	VOL10 , VOL11 , VOL12 , VOL13 , VOL14 , VOL15 , VOL16 , VOL17 ,
	VOL18 , VOL19 , VOL20 , VOL21 , VOL22 , VOL23 , VOL24 , VOL25 ,
	VOL26 , VOL27 , VOL28 , VOL29 , VOL30 , VOL31 , VOL32 , VOL33 ,
	PAREA1 ,

```
 *** MODELOPTs:    RegDFAULT  CONC  ELEV  FLGPOL  URBAN  ADJ_U*


                                        *** SOURCE IDs DEFINED AS URBAN SOURCES
***

  URBAN ID   URBAN POP                                    SOURCE IDs
  --------   ---------                                    ----------


              2189641.   VOL2        , VOL3        , VOL4        , VOL5        ,
VOL6        , VOL7        , VOL8        ,
 VOL9        ,

             VOL10       , VOL11       , VOL12       , VOL13       , VOL14       ,
VOL15       , VOL16       , VOL17       ,

             VOL18       , VOL19       , VOL20       , VOL21       , VOL22       ,
VOL23       , VOL24       , VOL25       ,

             VOL26       , VOL27       , VOL28       , VOL29       , VOL30       ,
VOL31       , VOL32       , VOL33       ,

             PAREA1      ,
↑ *** AERMOD - VERSION 23132  ***   ***
C:\Users\adadabhoy\Desktop\AERMOD\16056-Keller Crossing Construction ***
11/05/24
 *** AERMET - VERSION  16216 ***   ***
                        ***        11:08:15

                                   PAGE   6
 *** MODELOPTs:    RegDFAULT  CONC  ELEV  FLGPOL  URBAN  ADJ_U*

                   * SOURCE EMISSION RATE SCALARS WHICH VARY DIURNALLY AND BY DAY
OF WEEK (HRDOW) *

 SOURCE ID = VOL2         ; SOURCE TYPE = VOLUME   :
  HOUR   SCALAR   HOUR   SCALAR   HOUR   SCALAR   HOUR   SCALAR   HOUR   SCALAR
HOUR   SCALAR   HOUR   SCALAR   HOUR   SCALAR
 - - - - - - - - - - - - - - - - - - - - - - - - - - - - - - - - - - - - - - - - -
- - - - - - - - - - - - - - - - - - - - - - - -
                                              DAY OF WEEK = WEEKDAY
    1  .0000E+00    2  .0000E+00    3  .0000E+00    4  .0000E+00    5  .0000E+00
6  .0000E+00    7  .0000E+00    8  .0000E+00
    9  .1000E+01   10  .1000E+01   11  .1000E+01   12  .1000E+01   13  .1000E+01
14  .1000E+01   15  .1000E+01   16  .1000E+01
   17  .0000E+00   18  .0000E+00   19  .0000E+00   20  .0000E+00   21  .0000E+00
22  .0000E+00   23  .0000E+00   24  .0000E+00
                                              DAY OF WEEK = SATURDAY
    1  .0000E+00    2  .0000E+00    3  .0000E+00    4  .0000E+00    5  .0000E+00
```

6 .0000E+00   7 .0000E+00   8 .0000E+00
    9 .0000E+00   10 .0000E+00   11 .0000E+00   12 .0000E+00   13 .0000E+00
14 .0000E+00   15 .0000E+00   16 .0000E+00
   17 .0000E+00   18 .0000E+00   19 .0000E+00   20 .0000E+00   21 .0000E+00
22 .0000E+00   23 .0000E+00   24 .0000E+00
                                            DAY OF WEEK = SUNDAY
    1 .0000E+00   2 .0000E+00   3 .0000E+00   4 .0000E+00   5 .0000E+00
6 .0000E+00   7 .0000E+00   8 .0000E+00
    9 .0000E+00   10 .0000E+00   11 .0000E+00   12 .0000E+00   13 .0000E+00
14 .0000E+00   15 .0000E+00   16 .0000E+00
   17 .0000E+00   18 .0000E+00   19 .0000E+00   20 .0000E+00   21 .0000E+00
22 .0000E+00   23 .0000E+00   24 .0000E+00

 *** MODELOPTs: RegDFAULT CONC ELEV FLGPOL URBAN ADJ_U*

                  * SOURCE EMISSION RATE SCALARS WHICH VARY DIURNALLY AND BY DAY
OF WEEK (HRDOW) *

 SOURCE ID = VOL3   ; SOURCE TYPE = VOLUME   :
  HOUR   SCALAR   HOUR   SCALAR   HOUR   SCALAR   HOUR   SCALAR   HOUR   SCALAR
HOUR   SCALAR   HOUR   SCALAR   HOUR   SCALAR
 -
- -
                                            DAY OF WEEK = WEEKDAY
    1 .0000E+00   2 .0000E+00   3 .0000E+00   4 .0000E+00   5 .0000E+00
6 .0000E+00   7 .0000E+00   8 .0000E+00
    9 .1000E+01   10 .1000E+01   11 .1000E+01   12 .1000E+01   13 .1000E+01
14 .1000E+01   15 .1000E+01   16 .1000E+01
   17 .0000E+00   18 .0000E+00   19 .0000E+00   20 .0000E+00   21 .0000E+00
22 .0000E+00   23 .0000E+00   24 .0000E+00
                                            DAY OF WEEK = SATURDAY
    1 .0000E+00   2 .0000E+00   3 .0000E+00   4 .0000E+00   5 .0000E+00
6 .0000E+00   7 .0000E+00   8 .0000E+00
    9 .0000E+00   10 .0000E+00   11 .0000E+00   12 .0000E+00   13 .0000E+00
14 .0000E+00   15 .0000E+00   16 .0000E+00
   17 .0000E+00   18 .0000E+00   19 .0000E+00   20 .0000E+00   21 .0000E+00
22 .0000E+00   23 .0000E+00   24 .0000E+00
                                            DAY OF WEEK = SUNDAY
    1 .0000E+00   2 .0000E+00   3 .0000E+00   4 .0000E+00   5 .0000E+00
6 .0000E+00   7 .0000E+00   8 .0000E+00
    9 .0000E+00   10 .0000E+00   11 .0000E+00   12 .0000E+00   13 .0000E+00
14 .0000E+00   15 .0000E+00   16 .0000E+00
   17 .0000E+00   18 .0000E+00   19 .0000E+00   20 .0000E+00   21 .0000E+00
22 .0000E+00   23 .0000E+00   24 .0000E+00

```
↑ *** AERMOD - VERSION 23132  ***   ***
C:\Users\adadabhoy\Desktop\AERMOD\16056-Keller Crossing Construction ***
11/05/24
 *** AERMET - VERSION  16216 ***   ***
                       ***        11:08:15

                                  PAGE   8
 *** MODELOPTs:    RegDFAULT  CONC  ELEV  FLGPOL  URBAN  ADJ_U*

                   * SOURCE EMISSION RATE SCALARS WHICH VARY DIURNALLY AND BY DAY
OF WEEK (HRDOW) *

 SOURCE ID = VOL4         ; SOURCE TYPE = VOLUME   :
  HOUR   SCALAR   HOUR   SCALAR   HOUR   SCALAR   HOUR   SCALAR   HOUR   SCALAR
HOUR   SCALAR   HOUR   SCALAR   HOUR   SCALAR
 - - - - - - - - - - - - - - - - - - - - - - - - - - - - - - - - - - - - - - - - - - - -
- - - - - - - - - - - - - - - - - - - - - - - - -
                                                DAY OF WEEK = WEEKDAY
    1  .0000E+00    2  .0000E+00    3  .0000E+00    4  .0000E+00    5  .0000E+00
6  .0000E+00    7  .0000E+00    8  .0000E+00
    9  .1000E+01   10  .1000E+01   11  .1000E+01   12  .1000E+01   13  .1000E+01
14  .1000E+01   15  .1000E+01   16  .1000E+01
   17  .0000E+00   18  .0000E+00   19  .0000E+00   20  .0000E+00   21  .0000E+00
22  .0000E+00   23  .0000E+00   24  .0000E+00
                                                DAY OF WEEK = SATURDAY
    1  .0000E+00    2  .0000E+00    3  .0000E+00    4  .0000E+00    5  .0000E+00
6  .0000E+00    7  .0000E+00    8  .0000E+00
    9  .0000E+00   10  .0000E+00   11  .0000E+00   12  .0000E+00   13  .0000E+00
14  .0000E+00   15  .0000E+00   16  .0000E+00
   17  .0000E+00   18  .0000E+00   19  .0000E+00   20  .0000E+00   21  .0000E+00
22  .0000E+00   23  .0000E+00   24  .0000E+00
                                                DAY OF WEEK = SUNDAY
    1  .0000E+00    2  .0000E+00    3  .0000E+00    4  .0000E+00    5  .0000E+00
6  .0000E+00    7  .0000E+00    8  .0000E+00
    9  .0000E+00   10  .0000E+00   11  .0000E+00   12  .0000E+00   13  .0000E+00
14  .0000E+00   15  .0000E+00   16  .0000E+00
   17  .0000E+00   18  .0000E+00   19  .0000E+00   20  .0000E+00   21  .0000E+00
22  .0000E+00   23  .0000E+00   24  .0000E+00
↑ *** AERMOD - VERSION 23132  ***   ***
C:\Users\adadabhoy\Desktop\AERMOD\16056-Keller Crossing Construction ***
11/05/24
 *** AERMET - VERSION  16216 ***   ***
                       ***        11:08:15

                                  PAGE   9
 *** MODELOPTs:    RegDFAULT  CONC  ELEV  FLGPOL  URBAN  ADJ_U*

                   * SOURCE EMISSION RATE SCALARS WHICH VARY DIURNALLY AND BY DAY
OF WEEK (HRDOW) *
```

```
 SOURCE ID = VOL5          ; SOURCE TYPE = VOLUME    :
  HOUR   SCALAR   HOUR   SCALAR   HOUR   SCALAR   HOUR   SCALAR   HOUR   SCALAR
HOUR   SCALAR   HOUR   SCALAR   HOUR   SCALAR
 - - - - - - - - - - - - - - - - - - - - - - - - - - - - - - - - - - - - - - - - -
- - - - - - - - - - - - - - - - - - - - - - - - -
                                                 DAY OF WEEK = WEEKDAY
    1  .0000E+00    2  .0000E+00    3  .0000E+00    4  .0000E+00    5  .0000E+00
6  .0000E+00    7  .0000E+00    8  .0000E+00
    9  .1000E+01   10  .1000E+01   11  .1000E+01   12  .1000E+01   13  .1000E+01
14  .1000E+01   15  .1000E+01   16  .1000E+01
   17  .0000E+00   18  .0000E+00   19  .0000E+00   20  .0000E+00   21  .0000E+00
22  .0000E+00   23  .0000E+00   24  .0000E+00
                                                 DAY OF WEEK = SATURDAY
    1  .0000E+00    2  .0000E+00    3  .0000E+00    4  .0000E+00    5  .0000E+00
6  .0000E+00    7  .0000E+00    8  .0000E+00
    9  .0000E+00   10  .0000E+00   11  .0000E+00   12  .0000E+00   13  .0000E+00
14  .0000E+00   15  .0000E+00   16  .0000E+00
   17  .0000E+00   18  .0000E+00   19  .0000E+00   20  .0000E+00   21  .0000E+00
22  .0000E+00   23  .0000E+00   24  .0000E+00
                                                 DAY OF WEEK = SUNDAY
    1  .0000E+00    2  .0000E+00    3  .0000E+00    4  .0000E+00    5  .0000E+00
6  .0000E+00    7  .0000E+00    8  .0000E+00
    9  .0000E+00   10  .0000E+00   11  .0000E+00   12  .0000E+00   13  .0000E+00
14  .0000E+00   15  .0000E+00   16  .0000E+00
   17  .0000E+00   18  .0000E+00   19  .0000E+00   20  .0000E+00   21  .0000E+00
22  .0000E+00   23  .0000E+00   24  .0000E+00
↟ *** AERMOD - VERSION 23132  ***   ***
C:\Users\adadabhoy\Desktop\AERMOD\16056-Keller Crossing Construction ***
11/05/24
 *** AERMET - VERSION  16216 ***   ***
                       ***        11:08:15

                                  PAGE  10
 *** MODELOPTs:    RegDFAULT  CONC  ELEV  FLGPOL  URBAN  ADJ_U*

                   * SOURCE EMISSION RATE SCALARS WHICH VARY DIURNALLY AND BY DAY
OF WEEK (HRDOW) *

 SOURCE ID = VOL6          ; SOURCE TYPE = VOLUME    :
  HOUR   SCALAR   HOUR   SCALAR   HOUR   SCALAR   HOUR   SCALAR   HOUR   SCALAR
HOUR   SCALAR   HOUR   SCALAR   HOUR   SCALAR
 - - - - - - - - - - - - - - - - - - - - - - - - - - - - - - - - - - - - - - - - -
- - - - - - - - - - - - - - - - - - - - - - - - -
                                                 DAY OF WEEK = WEEKDAY
    1  .0000E+00    2  .0000E+00    3  .0000E+00    4  .0000E+00    5  .0000E+00
6  .0000E+00    7  .0000E+00    8  .0000E+00
    9  .1000E+01   10  .1000E+01   11  .1000E+01   12  .1000E+01   13  .1000E+01
14  .1000E+01   15  .1000E+01   16  .1000E+01
   17  .0000E+00   18  .0000E+00   19  .0000E+00   20  .0000E+00   21  .0000E+00
22  .0000E+00   23  .0000E+00   24  .0000E+00
```

                    * SOURCE EMISSION RATE SCALARS WHICH VARY DIURNALLY AND BY DAY
OF WEEK (HRDOW) *

 SOURCE ID = VOL7   ; SOURCE TYPE = VOLUME   :
  HOUR   SCALAR   HOUR   SCALAR   HOUR   SCALAR   HOUR   SCALAR   HOUR   SCALAR
HOUR   SCALAR   HOUR   SCALAR   HOUR   SCALAR
 -
- -
                                                DAY OF WEEK = WEEKDAY
    1 .0000E+00   2 .0000E+00   3 .0000E+00   4 .0000E+00   5 .0000E+00
6 .0000E+00   7 .0000E+00   8 .0000E+00
    9 .1000E+01   10 .1000E+01   11 .1000E+01   12 .1000E+01   13 .1000E+01
14 .1000E+01   15 .1000E+01   16 .1000E+01
   17 .0000E+00   18 .0000E+00   19 .0000E+00   20 .0000E+00   21 .0000E+00
22 .0000E+00   23 .0000E+00   24 .0000E+00
                                                DAY OF WEEK = SATURDAY
    1 .0000E+00   2 .0000E+00   3 .0000E+00   4 .0000E+00   5 .0000E+00
6 .0000E+00   7 .0000E+00   8 .0000E+00
    9 .0000E+00   10 .0000E+00   11 .0000E+00   12 .0000E+00   13 .0000E+00
14 .0000E+00   15 .0000E+00   16 .0000E+00
   17 .0000E+00   18 .0000E+00   19 .0000E+00   20 .0000E+00   21 .0000E+00
22 .0000E+00   23 .0000E+00   24 .0000E+00
                                                DAY OF WEEK = SUNDAY
    1 .0000E+00   2 .0000E+00   3 .0000E+00   4 .0000E+00   5 .0000E+00
6 .0000E+00   7 .0000E+00   8 .0000E+00
    9 .0000E+00   10 .0000E+00   11 .0000E+00   12 .0000E+00   13 .0000E+00
14 .0000E+00   15 .0000E+00   16 .0000E+00

```
   17  .0000E+00   18  .0000E+00   19  .0000E+00   20  .0000E+00   21  .0000E+00
22  .0000E+00   23  .0000E+00   24  .0000E+00
↑ *** AERMOD - VERSION 23132  ***   ***
C:\Users\adadabhoy\Desktop\AERMOD\16056-Keller Crossing Construction ***
11/05/24
 *** AERMET - VERSION  16216 ***   ***
                       ***        11:08:15

                                  PAGE  12
 *** MODELOPTs:    RegDFAULT  CONC  ELEV  FLGPOL  URBAN  ADJ_U*

                   * SOURCE EMISSION RATE SCALARS WHICH VARY DIURNALLY AND BY DAY
OF WEEK (HRDOW) *

 SOURCE ID = VOL8         ; SOURCE TYPE = VOLUME   :
  HOUR   SCALAR   HOUR   SCALAR   HOUR   SCALAR   HOUR   SCALAR   HOUR   SCALAR
HOUR   SCALAR   HOUR   SCALAR   HOUR   SCALAR
 - - - - - - - - - - - - - - - - - - - - - - - - - - - - - - - - - - - - - - - -
- - - - - - - - - - - - - - - - - - - - - - - - -
                                                 DAY OF WEEK = WEEKDAY
    1  .0000E+00    2  .0000E+00    3  .0000E+00    4  .0000E+00    5  .0000E+00
6  .0000E+00    7  .0000E+00    8  .0000E+00
    9  .1000E+01   10  .1000E+01   11  .1000E+01   12  .1000E+01   13  .1000E+01
14  .1000E+01   15  .1000E+01   16  .1000E+01
   17  .0000E+00   18  .0000E+00   19  .0000E+00   20  .0000E+00   21  .0000E+00
22  .0000E+00   23  .0000E+00   24  .0000E+00
                                                 DAY OF WEEK = SATURDAY
    1  .0000E+00    2  .0000E+00    3  .0000E+00    4  .0000E+00    5  .0000E+00
6  .0000E+00    7  .0000E+00    8  .0000E+00
    9  .0000E+00   10  .0000E+00   11  .0000E+00   12  .0000E+00   13  .0000E+00
14  .0000E+00   15  .0000E+00   16  .0000E+00
   17  .0000E+00   18  .0000E+00   19  .0000E+00   20  .0000E+00   21  .0000E+00
22  .0000E+00   23  .0000E+00   24  .0000E+00
                                                 DAY OF WEEK = SUNDAY
    1  .0000E+00    2  .0000E+00    3  .0000E+00    4  .0000E+00    5  .0000E+00
6  .0000E+00    7  .0000E+00    8  .0000E+00
    9  .0000E+00   10  .0000E+00   11  .0000E+00   12  .0000E+00   13  .0000E+00
14  .0000E+00   15  .0000E+00   16  .0000E+00
   17  .0000E+00   18  .0000E+00   19  .0000E+00   20  .0000E+00   21  .0000E+00
22  .0000E+00   23  .0000E+00   24  .0000E+00
↑ *** AERMOD - VERSION 23132  ***   ***
C:\Users\adadabhoy\Desktop\AERMOD\16056-Keller Crossing Construction ***
11/05/24
 *** AERMET - VERSION  16216 ***   ***
                       ***        11:08:15

                                  PAGE  13
 *** MODELOPTs:    RegDFAULT  CONC  ELEV  FLGPOL  URBAN  ADJ_U*

                   * SOURCE EMISSION RATE SCALARS WHICH VARY DIURNALLY AND BY DAY
```

OF WEEK (HRDOW) *

 SOURCE ID = VOL9   ; SOURCE TYPE = VOLUME   :
  HOUR   SCALAR   HOUR   SCALAR   HOUR   SCALAR   HOUR   SCALAR   HOUR   SCALAR
HOUR   SCALAR   HOUR   SCALAR   HOUR   SCALAR
 -
- -
                                                DAY OF WEEK = WEEKDAY
    1 .0000E+00   2 .0000E+00   3 .0000E+00   4 .0000E+00   5 .0000E+00
6 .0000E+00   7 .0000E+00   8 .0000E+00
    9 .1000E+01   10 .1000E+01   11 .1000E+01   12 .1000E+01   13 .1000E+01
14 .1000E+01   15 .1000E+01   16 .1000E+01
   17 .0000E+00   18 .0000E+00   19 .0000E+00   20 .0000E+00   21 .0000E+00
22 .0000E+00   23 .0000E+00   24 .0000E+00
                                                DAY OF WEEK = SATURDAY
    1 .0000E+00   2 .0000E+00   3 .0000E+00   4 .0000E+00   5 .0000E+00
6 .0000E+00   7 .0000E+00   8 .0000E+00
    9 .0000E+00   10 .0000E+00   11 .0000E+00   12 .0000E+00   13 .0000E+00
14 .0000E+00   15 .0000E+00   16 .0000E+00
   17 .0000E+00   18 .0000E+00   19 .0000E+00   20 .0000E+00   21 .0000E+00
22 .0000E+00   23 .0000E+00   24 .0000E+00
                                                DAY OF WEEK = SUNDAY
    1 .0000E+00   2 .0000E+00   3 .0000E+00   4 .0000E+00   5 .0000E+00
6 .0000E+00   7 .0000E+00   8 .0000E+00
    9 .0000E+00   10 .0000E+00   11 .0000E+00   12 .0000E+00   13 .0000E+00
14 .0000E+00   15 .0000E+00   16 .0000E+00
   17 .0000E+00   18 .0000E+00   19 .0000E+00   20 .0000E+00   21 .0000E+00
22 .0000E+00   23 .0000E+00   24 .0000E+00

 *** MODELOPTs: RegDFAULT CONC ELEV FLGPOL URBAN ADJ_U*

                  * SOURCE EMISSION RATE SCALARS WHICH VARY DIURNALLY AND BY DAY
OF WEEK (HRDOW) *

 SOURCE ID = VOL10   ; SOURCE TYPE = VOLUME   :
  HOUR   SCALAR   HOUR   SCALAR   HOUR   SCALAR   HOUR   SCALAR   HOUR   SCALAR
HOUR   SCALAR   HOUR   SCALAR   HOUR   SCALAR
 -
- -
                                                DAY OF WEEK = WEEKDAY
    1 .0000E+00   2 .0000E+00   3 .0000E+00   4 .0000E+00   5 .0000E+00
6 .0000E+00   7 .0000E+00   8 .0000E+00
    9 .1000E+01   10 .1000E+01   11 .1000E+01   12 .1000E+01   13 .1000E+01
14 .1000E+01   15 .1000E+01   16 .1000E+01

```
   17  .0000E+00   18  .0000E+00   19  .0000E+00   20  .0000E+00   21  .0000E+00
22  .0000E+00   23  .0000E+00   24  .0000E+00
                                                DAY OF WEEK = SATURDAY
    1  .0000E+00    2  .0000E+00    3  .0000E+00    4  .0000E+00    5  .0000E+00
6  .0000E+00    7  .0000E+00    8  .0000E+00
    9  .0000E+00   10  .0000E+00   11  .0000E+00   12  .0000E+00   13  .0000E+00
14  .0000E+00   15  .0000E+00   16  .0000E+00
   17  .0000E+00   18  .0000E+00   19  .0000E+00   20  .0000E+00   21  .0000E+00
22  .0000E+00   23  .0000E+00   24  .0000E+00
                                                DAY OF WEEK = SUNDAY
    1  .0000E+00    2  .0000E+00    3  .0000E+00    4  .0000E+00    5  .0000E+00
6  .0000E+00    7  .0000E+00    8  .0000E+00
    9  .0000E+00   10  .0000E+00   11  .0000E+00   12  .0000E+00   13  .0000E+00
14  .0000E+00   15  .0000E+00   16  .0000E+00
   17  .0000E+00   18  .0000E+00   19  .0000E+00   20  .0000E+00   21  .0000E+00
22  .0000E+00   23  .0000E+00   24  .0000E+00
↑ *** AERMOD - VERSION 23132  ***   ***
C:\Users\adadabhoy\Desktop\AERMOD\16056-Keller Crossing Construction ***
11/05/24
 *** AERMET - VERSION  16216 ***   ***
                       ***        11:08:15

                                  PAGE  15
 *** MODELOPTs:    RegDFAULT  CONC  ELEV  FLGPOL  URBAN  ADJ_U*

                  * SOURCE EMISSION RATE SCALARS WHICH VARY DIURNALLY AND BY DAY
OF WEEK (HRDOW) *

 SOURCE ID = VOL11        ; SOURCE TYPE = VOLUME   :
  HOUR   SCALAR   HOUR   SCALAR   HOUR   SCALAR   HOUR   SCALAR   HOUR   SCALAR
HOUR   SCALAR   HOUR   SCALAR   HOUR   SCALAR
 - - - - - - - - - - - - - - - - - - - - - - - - - - - - - - - - - - - - - - - -
- - - - - - - - - - - - - - - - - - - - - - - - -
                                                DAY OF WEEK = WEEKDAY
    1  .0000E+00    2  .0000E+00    3  .0000E+00    4  .0000E+00    5  .0000E+00
6  .0000E+00    7  .0000E+00    8  .0000E+00
    9  .1000E+01   10  .1000E+01   11  .1000E+01   12  .1000E+01   13  .1000E+01
14  .1000E+01   15  .1000E+01   16  .1000E+01
   17  .0000E+00   18  .0000E+00   19  .0000E+00   20  .0000E+00   21  .0000E+00
22  .0000E+00   23  .0000E+00   24  .0000E+00
                                                DAY OF WEEK = SATURDAY
    1  .0000E+00    2  .0000E+00    3  .0000E+00    4  .0000E+00    5  .0000E+00
6  .0000E+00    7  .0000E+00    8  .0000E+00
    9  .0000E+00   10  .0000E+00   11  .0000E+00   12  .0000E+00   13  .0000E+00
14  .0000E+00   15  .0000E+00   16  .0000E+00
   17  .0000E+00   18  .0000E+00   19  .0000E+00   20  .0000E+00   21  .0000E+00
22  .0000E+00   23  .0000E+00   24  .0000E+00
                                                DAY OF WEEK = SUNDAY
    1  .0000E+00    2  .0000E+00    3  .0000E+00    4  .0000E+00    5  .0000E+00
6  .0000E+00    7  .0000E+00    8  .0000E+00
```

```
    9  .0000E+00   10  .0000E+00   11  .0000E+00   12  .0000E+00   13  .0000E+00
14  .0000E+00   15  .0000E+00   16  .0000E+00
   17  .0000E+00   18  .0000E+00   19  .0000E+00   20  .0000E+00   21  .0000E+00
22  .0000E+00   23  .0000E+00   24  .0000E+00
🡅 *** AERMOD - VERSION 23132  ***   ***
C:\Users\adadabhoy\Desktop\AERMOD\16056-Keller Crossing Construction ***
11/05/24
 *** AERMET - VERSION  16216 ***   ***
                       ***        11:08:15

                                  PAGE  16
 *** MODELOPTs:    RegDFAULT  CONC  ELEV  FLGPOL  URBAN  ADJ_U*

                   * SOURCE EMISSION RATE SCALARS WHICH VARY DIURNALLY AND BY DAY
OF WEEK (HRDOW) *

 SOURCE ID = VOL12        ; SOURCE TYPE = VOLUME   :
  HOUR   SCALAR   HOUR   SCALAR   HOUR   SCALAR   HOUR   SCALAR   HOUR   SCALAR
HOUR   SCALAR   HOUR   SCALAR   HOUR   SCALAR
 - - - - - - - - - - - - - - - - - - - - - - - - - - - - - - - - - - - - - - - - -
- - - - - - - - - - - - - - - - - - - - - - - - -
                                            DAY OF WEEK = WEEKDAY
    1  .0000E+00    2  .0000E+00    3  .0000E+00    4  .0000E+00    5  .0000E+00
6  .0000E+00    7  .0000E+00    8  .0000E+00
    9  .1000E+01   10  .1000E+01   11  .1000E+01   12  .1000E+01   13  .1000E+01
14  .1000E+01   15  .1000E+01   16  .1000E+01
   17  .0000E+00   18  .0000E+00   19  .0000E+00   20  .0000E+00   21  .0000E+00
22  .0000E+00   23  .0000E+00   24  .0000E+00
                                            DAY OF WEEK = SATURDAY
    1  .0000E+00    2  .0000E+00    3  .0000E+00    4  .0000E+00    5  .0000E+00
6  .0000E+00    7  .0000E+00    8  .0000E+00
    9  .0000E+00   10  .0000E+00   11  .0000E+00   12  .0000E+00   13  .0000E+00
14  .0000E+00   15  .0000E+00   16  .0000E+00
   17  .0000E+00   18  .0000E+00   19  .0000E+00   20  .0000E+00   21  .0000E+00
22  .0000E+00   23  .0000E+00   24  .0000E+00
                                            DAY OF WEEK = SUNDAY
    1  .0000E+00    2  .0000E+00    3  .0000E+00    4  .0000E+00    5  .0000E+00
6  .0000E+00    7  .0000E+00    8  .0000E+00
    9  .0000E+00   10  .0000E+00   11  .0000E+00   12  .0000E+00   13  .0000E+00
14  .0000E+00   15  .0000E+00   16  .0000E+00
   17  .0000E+00   18  .0000E+00   19  .0000E+00   20  .0000E+00   21  .0000E+00
22  .0000E+00   23  .0000E+00   24  .0000E+00
🡅 *** AERMOD - VERSION 23132  ***   ***
C:\Users\adadabhoy\Desktop\AERMOD\16056-Keller Crossing Construction ***
11/05/24
 *** AERMET - VERSION  16216 ***   ***
                       ***        11:08:15

                                  PAGE  17
 *** MODELOPTs:    RegDFAULT  CONC  ELEV  FLGPOL  URBAN  ADJ_U*
```

```
                    * SOURCE EMISSION RATE SCALARS WHICH VARY DIURNALLY AND BY DAY
OF WEEK (HRDOW) *

 SOURCE ID = VOL13        ; SOURCE TYPE = VOLUME   :
  HOUR   SCALAR   HOUR   SCALAR   HOUR   SCALAR   HOUR   SCALAR   HOUR   SCALAR
HOUR   SCALAR   HOUR   SCALAR   HOUR   SCALAR
 - - - - - - - - - - - - - - - - - - - - - - - - - - - - - - - - - - - - - - - - -
- - - - - - - - - - - - - - - - - - - - - - - - -
                                                 DAY OF WEEK = WEEKDAY
    1  .0000E+00    2  .0000E+00    3  .0000E+00    4  .0000E+00    5  .0000E+00
6  .0000E+00    7  .0000E+00    8  .0000E+00
    9  .1000E+01   10  .1000E+01   11  .1000E+01   12  .1000E+01   13  .1000E+01
14  .1000E+01   15  .1000E+01   16  .1000E+01
   17  .0000E+00   18  .0000E+00   19  .0000E+00   20  .0000E+00   21  .0000E+00
22  .0000E+00   23  .0000E+00   24  .0000E+00
                                                 DAY OF WEEK = SATURDAY
    1  .0000E+00    2  .0000E+00    3  .0000E+00    4  .0000E+00    5  .0000E+00
6  .0000E+00    7  .0000E+00    8  .0000E+00
    9  .0000E+00   10  .0000E+00   11  .0000E+00   12  .0000E+00   13  .0000E+00
14  .0000E+00   15  .0000E+00   16  .0000E+00
   17  .0000E+00   18  .0000E+00   19  .0000E+00   20  .0000E+00   21  .0000E+00
22  .0000E+00   23  .0000E+00   24  .0000E+00
                                                 DAY OF WEEK = SUNDAY
    1  .0000E+00    2  .0000E+00    3  .0000E+00    4  .0000E+00    5  .0000E+00
6  .0000E+00    7  .0000E+00    8  .0000E+00
    9  .0000E+00   10  .0000E+00   11  .0000E+00   12  .0000E+00   13  .0000E+00
14  .0000E+00   15  .0000E+00   16  .0000E+00
   17  .0000E+00   18  .0000E+00   19  .0000E+00   20  .0000E+00   21  .0000E+00
22  .0000E+00   23  .0000E+00   24  .0000E+00
↟ *** AERMOD - VERSION 23132  ***   ***
C:\Users\adadabhoy\Desktop\AERMOD\16056-Keller Crossing Construction ***
11/05/24
 *** AERMET - VERSION  16216 ***   ***
                       ***        11:08:15

                                  PAGE  18
 *** MODELOPTs:    RegDFAULT  CONC  ELEV  FLGPOL  URBAN  ADJ_U*

                    * SOURCE EMISSION RATE SCALARS WHICH VARY DIURNALLY AND BY DAY
OF WEEK (HRDOW) *

 SOURCE ID = VOL14        ; SOURCE TYPE = VOLUME   :
  HOUR   SCALAR   HOUR   SCALAR   HOUR   SCALAR   HOUR   SCALAR   HOUR   SCALAR
HOUR   SCALAR   HOUR   SCALAR   HOUR   SCALAR
 - - - - - - - - - - - - - - - - - - - - - - - - - - - - - - - - - - - - - - - - -
- - - - - - - - - - - - - - - - - - - - - - - - -
                                                 DAY OF WEEK = WEEKDAY
    1  .0000E+00    2  .0000E+00    3  .0000E+00    4  .0000E+00    5  .0000E+00
6  .0000E+00    7  .0000E+00    8  .0000E+00
```

```
    9  .1000E+01   10  .1000E+01   11  .1000E+01   12  .1000E+01   13  .1000E+01
14  .1000E+01   15  .1000E+01   16  .1000E+01
   17  .0000E+00   18  .0000E+00   19  .0000E+00   20  .0000E+00   21  .0000E+00
22  .0000E+00   23  .0000E+00   24  .0000E+00
                                                DAY OF WEEK = SATURDAY
    1  .0000E+00    2  .0000E+00    3  .0000E+00    4  .0000E+00    5  .0000E+00
6  .0000E+00    7  .0000E+00    8  .0000E+00
    9  .0000E+00   10  .0000E+00   11  .0000E+00   12  .0000E+00   13  .0000E+00
14  .0000E+00   15  .0000E+00   16  .0000E+00
   17  .0000E+00   18  .0000E+00   19  .0000E+00   20  .0000E+00   21  .0000E+00
22  .0000E+00   23  .0000E+00   24  .0000E+00
                                                DAY OF WEEK = SUNDAY
    1  .0000E+00    2  .0000E+00    3  .0000E+00    4  .0000E+00    5  .0000E+00
6  .0000E+00    7  .0000E+00    8  .0000E+00
    9  .0000E+00   10  .0000E+00   11  .0000E+00   12  .0000E+00   13  .0000E+00
14  .0000E+00   15  .0000E+00   16  .0000E+00
   17  .0000E+00   18  .0000E+00   19  .0000E+00   20  .0000E+00   21  .0000E+00
22  .0000E+00   23  .0000E+00   24  .0000E+00
↑ *** AERMOD - VERSION 23132  ***   ***
C:\Users\adadabhoy\Desktop\AERMOD\16056-Keller Crossing Construction ***
11/05/24
 *** AERMET - VERSION  16216 ***   ***
                      ***        11:08:15

                                 PAGE  19
 *** MODELOPTs:    RegDFAULT  CONC  ELEV  FLGPOL  URBAN  ADJ_U*

                   * SOURCE EMISSION RATE SCALARS WHICH VARY DIURNALLY AND BY DAY
OF WEEK (HRDOW) *

 SOURCE ID = VOL15        ; SOURCE TYPE = VOLUME   :
  HOUR   SCALAR   HOUR   SCALAR   HOUR   SCALAR   HOUR   SCALAR   HOUR   SCALAR
HOUR   SCALAR   HOUR   SCALAR   HOUR   SCALAR
 - - - - - - - - - - - - - - - - - - - - - - - - - - - - - - - - - - - - - - - - -
- - - - - - - - - - - - - - - - - - - - - - - - -
                                                DAY OF WEEK = WEEKDAY
    1  .0000E+00    2  .0000E+00    3  .0000E+00    4  .0000E+00    5  .0000E+00
6  .0000E+00    7  .0000E+00    8  .0000E+00
    9  .1000E+01   10  .1000E+01   11  .1000E+01   12  .1000E+01   13  .1000E+01
14  .1000E+01   15  .1000E+01   16  .1000E+01
   17  .0000E+00   18  .0000E+00   19  .0000E+00   20  .0000E+00   21  .0000E+00
22  .0000E+00   23  .0000E+00   24  .0000E+00
                                                DAY OF WEEK = SATURDAY
    1  .0000E+00    2  .0000E+00    3  .0000E+00    4  .0000E+00    5  .0000E+00
6  .0000E+00    7  .0000E+00    8  .0000E+00
    9  .0000E+00   10  .0000E+00   11  .0000E+00   12  .0000E+00   13  .0000E+00
14  .0000E+00   15  .0000E+00   16  .0000E+00
   17  .0000E+00   18  .0000E+00   19  .0000E+00   20  .0000E+00   21  .0000E+00
22  .0000E+00   23  .0000E+00   24  .0000E+00
                                                DAY OF WEEK = SUNDAY
```

```
    1  .0000E+00    2  .0000E+00    3  .0000E+00    4  .0000E+00    5  .0000E+00
6  .0000E+00    7  .0000E+00    8  .0000E+00
    9  .0000E+00   10  .0000E+00   11  .0000E+00   12  .0000E+00   13  .0000E+00
14  .0000E+00   15  .0000E+00   16  .0000E+00
   17  .0000E+00   18  .0000E+00   19  .0000E+00   20  .0000E+00   21  .0000E+00
22  .0000E+00   23  .0000E+00   24  .0000E+00
↑ *** AERMOD - VERSION 23132  ***   ***
C:\Users\adadabhoy\Desktop\AERMOD\16056-Keller Crossing Construction ***
11/05/24
 *** AERMET - VERSION  16216 ***   ***
                        ***        11:08:15

                                   PAGE  20
 *** MODELOPTs:    RegDFAULT  CONC  ELEV  FLGPOL  URBAN  ADJ_U*

                   * SOURCE EMISSION RATE SCALARS WHICH VARY DIURNALLY AND BY DAY
OF WEEK (HRDOW) *

 SOURCE ID = VOL16         ; SOURCE TYPE = VOLUME    :
  HOUR   SCALAR   HOUR   SCALAR   HOUR   SCALAR   HOUR   SCALAR   HOUR   SCALAR
HOUR   SCALAR   HOUR   SCALAR   HOUR   SCALAR
 - - - - - - - - - - - - - - - - - - - - - - - - - - - - - - - - - - - - - - - -
- - - - - - - - - - - - - - - - - - - - - - - -
                                                DAY OF WEEK = WEEKDAY
    1  .0000E+00    2  .0000E+00    3  .0000E+00    4  .0000E+00    5  .0000E+00
6  .0000E+00    7  .0000E+00    8  .0000E+00
    9  .1000E+01   10  .1000E+01   11  .1000E+01   12  .1000E+01   13  .1000E+01
14  .1000E+01   15  .1000E+01   16  .1000E+01
   17  .0000E+00   18  .0000E+00   19  .0000E+00   20  .0000E+00   21  .0000E+00
22  .0000E+00   23  .0000E+00   24  .0000E+00
                                                DAY OF WEEK = SATURDAY
    1  .0000E+00    2  .0000E+00    3  .0000E+00    4  .0000E+00    5  .0000E+00
6  .0000E+00    7  .0000E+00    8  .0000E+00
    9  .0000E+00   10  .0000E+00   11  .0000E+00   12  .0000E+00   13  .0000E+00
14  .0000E+00   15  .0000E+00   16  .0000E+00
   17  .0000E+00   18  .0000E+00   19  .0000E+00   20  .0000E+00   21  .0000E+00
22  .0000E+00   23  .0000E+00   24  .0000E+00
                                                DAY OF WEEK = SUNDAY
    1  .0000E+00    2  .0000E+00    3  .0000E+00    4  .0000E+00    5  .0000E+00
6  .0000E+00    7  .0000E+00    8  .0000E+00
    9  .0000E+00   10  .0000E+00   11  .0000E+00   12  .0000E+00   13  .0000E+00
14  .0000E+00   15  .0000E+00   16  .0000E+00
   17  .0000E+00   18  .0000E+00   19  .0000E+00   20  .0000E+00   21  .0000E+00
22  .0000E+00   23  .0000E+00   24  .0000E+00
↑ *** AERMOD - VERSION 23132  ***   ***
C:\Users\adadabhoy\Desktop\AERMOD\16056-Keller Crossing Construction ***
11/05/24
 *** AERMET - VERSION  16216 ***   ***
                        ***        11:08:15
```

 *** MODELOPTs: RegDFAULT CONC ELEV FLGPOL URBAN ADJ_U*

                  * SOURCE EMISSION RATE SCALARS WHICH VARY DIURNALLY AND BY DAY
OF WEEK (HRDOW) *

 SOURCE ID = VOL17   ; SOURCE TYPE = VOLUME   :
  HOUR   SCALAR   HOUR   SCALAR   HOUR   SCALAR   HOUR   SCALAR   HOUR   SCALAR
HOUR   SCALAR   HOUR   SCALAR   HOUR   SCALAR
 -
- -
                                                DAY OF WEEK = WEEKDAY
    1 .0000E+00   2 .0000E+00   3 .0000E+00   4 .0000E+00   5 .0000E+00
6 .0000E+00   7 .0000E+00   8 .0000E+00
    9 .1000E+01   10 .1000E+01   11 .1000E+01   12 .1000E+01   13 .1000E+01
14 .1000E+01   15 .1000E+01   16 .1000E+01
   17 .0000E+00   18 .0000E+00   19 .0000E+00   20 .0000E+00   21 .0000E+00
22 .0000E+00   23 .0000E+00   24 .0000E+00
                                                DAY OF WEEK = SATURDAY
    1 .0000E+00   2 .0000E+00   3 .0000E+00   4 .0000E+00   5 .0000E+00
6 .0000E+00   7 .0000E+00   8 .0000E+00
    9 .0000E+00   10 .0000E+00   11 .0000E+00   12 .0000E+00   13 .0000E+00
14 .0000E+00   15 .0000E+00   16 .0000E+00
   17 .0000E+00   18 .0000E+00   19 .0000E+00   20 .0000E+00   21 .0000E+00
22 .0000E+00   23 .0000E+00   24 .0000E+00
                                                DAY OF WEEK = SUNDAY
    1 .0000E+00   2 .0000E+00   3 .0000E+00   4 .0000E+00   5 .0000E+00
6 .0000E+00   7 .0000E+00   8 .0000E+00
    9 .0000E+00   10 .0000E+00   11 .0000E+00   12 .0000E+00   13 .0000E+00
14 .0000E+00   15 .0000E+00   16 .0000E+00
   17 .0000E+00   18 .0000E+00   19 .0000E+00   20 .0000E+00   21 .0000E+00
22 .0000E+00   23 .0000E+00   24 .0000E+00

 *** MODELOPTs: RegDFAULT CONC ELEV FLGPOL URBAN ADJ_U*

                  * SOURCE EMISSION RATE SCALARS WHICH VARY DIURNALLY AND BY DAY
OF WEEK (HRDOW) *

 SOURCE ID = VOL18   ; SOURCE TYPE = VOLUME   :
  HOUR   SCALAR   HOUR   SCALAR   HOUR   SCALAR   HOUR   SCALAR   HOUR   SCALAR
HOUR   SCALAR   HOUR   SCALAR   HOUR   SCALAR
 -
- -
                                                DAY OF WEEK = WEEKDAY

```
    1  .0000E+00    2  .0000E+00    3  .0000E+00    4  .0000E+00    5  .0000E+00
6  .0000E+00    7  .0000E+00    8  .0000E+00
    9  .1000E+01   10  .1000E+01   11  .1000E+01   12  .1000E+01   13  .1000E+01
14  .1000E+01   15  .1000E+01   16  .1000E+01
   17  .0000E+00   18  .0000E+00   19  .0000E+00   20  .0000E+00   21  .0000E+00
22  .0000E+00   23  .0000E+00   24  .0000E+00
                                              DAY OF WEEK = SATURDAY
    1  .0000E+00    2  .0000E+00    3  .0000E+00    4  .0000E+00    5  .0000E+00
6  .0000E+00    7  .0000E+00    8  .0000E+00
    9  .0000E+00   10  .0000E+00   11  .0000E+00   12  .0000E+00   13  .0000E+00
14  .0000E+00   15  .0000E+00   16  .0000E+00
   17  .0000E+00   18  .0000E+00   19  .0000E+00   20  .0000E+00   21  .0000E+00
22  .0000E+00   23  .0000E+00   24  .0000E+00
                                              DAY OF WEEK = SUNDAY
    1  .0000E+00    2  .0000E+00    3  .0000E+00    4  .0000E+00    5  .0000E+00
6  .0000E+00    7  .0000E+00    8  .0000E+00
    9  .0000E+00   10  .0000E+00   11  .0000E+00   12  .0000E+00   13  .0000E+00
14  .0000E+00   15  .0000E+00   16  .0000E+00
   17  .0000E+00   18  .0000E+00   19  .0000E+00   20  .0000E+00   21  .0000E+00
22  .0000E+00   23  .0000E+00   24  .0000E+00
↑ *** AERMOD - VERSION 23132  ***   ***
C:\Users\adadabhoy\Desktop\AERMOD\16056-Keller Crossing Construction ***
11/05/24
 *** AERMET - VERSION  16216 ***   ***
                       ***        11:08:15

                                  PAGE  23
 *** MODELOPTs:    RegDFAULT  CONC  ELEV  FLGPOL  URBAN  ADJ_U*

                   * SOURCE EMISSION RATE SCALARS WHICH VARY DIURNALLY AND BY DAY
OF WEEK (HRDOW) *

 SOURCE ID = VOL19        ; SOURCE TYPE = VOLUME   :
  HOUR   SCALAR   HOUR   SCALAR   HOUR   SCALAR   HOUR   SCALAR   HOUR   SCALAR
HOUR   SCALAR   HOUR   SCALAR   HOUR   SCALAR
 - - - - - - - - - - - - - - - - - - - - - - - - - - - - - - - - - - - - - - - - -
- - - - - - - - - - - - - - - - - - - - - - - - -
                                              DAY OF WEEK = WEEKDAY
    1  .0000E+00    2  .0000E+00    3  .0000E+00    4  .0000E+00    5  .0000E+00
6  .0000E+00    7  .0000E+00    8  .0000E+00
    9  .1000E+01   10  .1000E+01   11  .1000E+01   12  .1000E+01   13  .1000E+01
14  .1000E+01   15  .1000E+01   16  .1000E+01
   17  .0000E+00   18  .0000E+00   19  .0000E+00   20  .0000E+00   21  .0000E+00
22  .0000E+00   23  .0000E+00   24  .0000E+00
                                              DAY OF WEEK = SATURDAY
    1  .0000E+00    2  .0000E+00    3  .0000E+00    4  .0000E+00    5  .0000E+00
6  .0000E+00    7  .0000E+00    8  .0000E+00
    9  .0000E+00   10  .0000E+00   11  .0000E+00   12  .0000E+00   13  .0000E+00
14  .0000E+00   15  .0000E+00   16  .0000E+00
   17  .0000E+00   18  .0000E+00   19  .0000E+00   20  .0000E+00   21  .0000E+00
```

```
22  .0000E+00   23  .0000E+00   24  .0000E+00
                                            DAY OF WEEK = SUNDAY
    1  .0000E+00    2  .0000E+00    3  .0000E+00    4  .0000E+00    5  .0000E+00
6  .0000E+00    7  .0000E+00    8  .0000E+00
    9  .0000E+00   10  .0000E+00   11  .0000E+00   12  .0000E+00   13  .0000E+00
14  .0000E+00   15  .0000E+00   16  .0000E+00
   17  .0000E+00   18  .0000E+00   19  .0000E+00   20  .0000E+00   21  .0000E+00
22  .0000E+00   23  .0000E+00   24  .0000E+00
↑ *** AERMOD - VERSION 23132  ***   ***
C:\Users\adadabhoy\Desktop\AERMOD\16056-Keller Crossing Construction ***
11/05/24
 *** AERMET - VERSION  16216 ***   ***
                       ***        11:08:15

                                  PAGE  24
 *** MODELOPTs:    RegDFAULT  CONC  ELEV  FLGPOL  URBAN  ADJ_U*

                   * SOURCE EMISSION RATE SCALARS WHICH VARY DIURNALLY AND BY DAY
OF WEEK (HRDOW) *

 SOURCE ID = VOL20        ; SOURCE TYPE = VOLUME   :
  HOUR   SCALAR   HOUR   SCALAR   HOUR   SCALAR   HOUR   SCALAR   HOUR   SCALAR
HOUR   SCALAR   HOUR   SCALAR   HOUR   SCALAR
 - - - - - - - - - - - - - - - - - - - - - - - - - - - - - - - - - - - - - - - - -
- - - - - - - - - - - - - - - - - - - - - - - -
                                            DAY OF WEEK = WEEKDAY
    1  .0000E+00    2  .0000E+00    3  .0000E+00    4  .0000E+00    5  .0000E+00
6  .0000E+00    7  .0000E+00    8  .0000E+00
    9  .1000E+01   10  .1000E+01   11  .1000E+01   12  .1000E+01   13  .1000E+01
14  .1000E+01   15  .1000E+01   16  .1000E+01
   17  .0000E+00   18  .0000E+00   19  .0000E+00   20  .0000E+00   21  .0000E+00
22  .0000E+00   23  .0000E+00   24  .0000E+00
                                            DAY OF WEEK = SATURDAY
    1  .0000E+00    2  .0000E+00    3  .0000E+00    4  .0000E+00    5  .0000E+00
6  .0000E+00    7  .0000E+00    8  .0000E+00
    9  .0000E+00   10  .0000E+00   11  .0000E+00   12  .0000E+00   13  .0000E+00
14  .0000E+00   15  .0000E+00   16  .0000E+00
   17  .0000E+00   18  .0000E+00   19  .0000E+00   20  .0000E+00   21  .0000E+00
22  .0000E+00   23  .0000E+00   24  .0000E+00
                                            DAY OF WEEK = SUNDAY
    1  .0000E+00    2  .0000E+00    3  .0000E+00    4  .0000E+00    5  .0000E+00
6  .0000E+00    7  .0000E+00    8  .0000E+00
    9  .0000E+00   10  .0000E+00   11  .0000E+00   12  .0000E+00   13  .0000E+00
14  .0000E+00   15  .0000E+00   16  .0000E+00
   17  .0000E+00   18  .0000E+00   19  .0000E+00   20  .0000E+00   21  .0000E+00
22  .0000E+00   23  .0000E+00   24  .0000E+00
↑ *** AERMOD - VERSION 23132  ***   ***
C:\Users\adadabhoy\Desktop\AERMOD\16056-Keller Crossing Construction ***
11/05/24
 *** AERMET - VERSION  16216 ***   ***
```

*** MODELOPTs: RegDFAULT CONC ELEV FLGPOL URBAN ADJ_U*

* SOURCE EMISSION RATE SCALARS WHICH VARY DIURNALLY AND BY DAY OF WEEK (HRDOW) *

SOURCE ID = VOL21 ; SOURCE TYPE = VOLUME :

HOUR	SCALAR	HOUR	SCALAR	HOUR	SCALAR	HOUR	SCALAR	HOUR	SCALAR	HOUR	SCALAR	HOUR	SCALAR	HOUR	SCALAR
DAY OF WEEK = WEEKDAY															
1	.0000E+00	2	.0000E+00	3	.0000E+00	4	.0000E+00	5	.0000E+00	6	.0000E+00	7	.0000E+00	8	.0000E+00
9	.1000E+01	10	.1000E+01	11	.1000E+01	12	.1000E+01	13	.1000E+01	14	.1000E+01	15	.1000E+01	16	.1000E+01
17	.0000E+00	18	.0000E+00	19	.0000E+00	20	.0000E+00	21	.0000E+00	22	.0000E+00	23	.0000E+00	24	.0000E+00
DAY OF WEEK = SATURDAY															
1	.0000E+00	2	.0000E+00	3	.0000E+00	4	.0000E+00	5	.0000E+00	6	.0000E+00	7	.0000E+00	8	.0000E+00
9	.0000E+00	10	.0000E+00	11	.0000E+00	12	.0000E+00	13	.0000E+00	14	.0000E+00	15	.0000E+00	16	.0000E+00
17	.0000E+00	18	.0000E+00	19	.0000E+00	20	.0000E+00	21	.0000E+00	22	.0000E+00	23	.0000E+00	24	.0000E+00
DAY OF WEEK = SUNDAY															
1	.0000E+00	2	.0000E+00	3	.0000E+00	4	.0000E+00	5	.0000E+00	6	.0000E+00	7	.0000E+00	8	.0000E+00
9	.0000E+00	10	.0000E+00	11	.0000E+00	12	.0000E+00	13	.0000E+00	14	.0000E+00	15	.0000E+00	16	.0000E+00
17	.0000E+00	18	.0000E+00	19	.0000E+00	20	.0000E+00	21	.0000E+00	22	.0000E+00	23	.0000E+00	24	.0000E+00

*** MODELOPTs: RegDFAULT CONC ELEV FLGPOL URBAN ADJ_U*

* SOURCE EMISSION RATE SCALARS WHICH VARY DIURNALLY AND BY DAY OF WEEK (HRDOW) *

SOURCE ID = VOL22 ; SOURCE TYPE = VOLUME :

HOUR	SCALAR	HOUR	SCALAR	HOUR	SCALAR	HOUR	SCALAR	HOUR	SCALAR	HOUR	SCALAR	HOUR	SCALAR	HOUR	SCALAR

```
- - - - - - - - - - - - - - - - - - - - - - - - - - - - - - - - - -
                                                DAY OF WEEK = WEEKDAY
    1  .0000E+00    2  .0000E+00    3  .0000E+00    4  .0000E+00    5  .0000E+00
6  .0000E+00    7  .0000E+00    8  .0000E+00
    9  .1000E+01   10  .1000E+01   11  .1000E+01   12  .1000E+01   13  .1000E+01
14  .1000E+01   15  .1000E+01   16  .1000E+01
   17  .0000E+00   18  .0000E+00   19  .0000E+00   20  .0000E+00   21  .0000E+00
22  .0000E+00   23  .0000E+00   24  .0000E+00
                                                DAY OF WEEK = SATURDAY
    1  .0000E+00    2  .0000E+00    3  .0000E+00    4  .0000E+00    5  .0000E+00
6  .0000E+00    7  .0000E+00    8  .0000E+00
    9  .0000E+00   10  .0000E+00   11  .0000E+00   12  .0000E+00   13  .0000E+00
14  .0000E+00   15  .0000E+00   16  .0000E+00
   17  .0000E+00   18  .0000E+00   19  .0000E+00   20  .0000E+00   21  .0000E+00
22  .0000E+00   23  .0000E+00   24  .0000E+00
                                                DAY OF WEEK = SUNDAY
    1  .0000E+00    2  .0000E+00    3  .0000E+00    4  .0000E+00    5  .0000E+00
6  .0000E+00    7  .0000E+00    8  .0000E+00
    9  .0000E+00   10  .0000E+00   11  .0000E+00   12  .0000E+00   13  .0000E+00
14  .0000E+00   15  .0000E+00   16  .0000E+00
   17  .0000E+00   18  .0000E+00   19  .0000E+00   20  .0000E+00   21  .0000E+00
22  .0000E+00   23  .0000E+00   24  .0000E+00
↑ *** AERMOD - VERSION 23132  ***   ***
C:\Users\adadabhoy\Desktop\AERMOD\16056-Keller Crossing Construction ***
11/05/24
 *** AERMET - VERSION  16216 ***   ***
                       ***        11:08:15

                                  PAGE  27
 *** MODELOPTs:    RegDFAULT  CONC  ELEV  FLGPOL  URBAN  ADJ_U*

                   * SOURCE EMISSION RATE SCALARS WHICH VARY DIURNALLY AND BY DAY
OF WEEK (HRDOW) *

 SOURCE ID = VOL23        ; SOURCE TYPE = VOLUME   :
  HOUR   SCALAR   HOUR   SCALAR   HOUR   SCALAR   HOUR   SCALAR   HOUR   SCALAR
HOUR   SCALAR   HOUR   SCALAR   HOUR   SCALAR
 - - - - - - - - - - - - - - - - - - - - - - - - - - - - - - - - - - - - - - - - - - - - - - - - - - - - - - - - - - - - - - - - - -
- - - - - - - - - - - - - - - - - - - - - - - - - - - - - -
                                                DAY OF WEEK = WEEKDAY
    1  .0000E+00    2  .0000E+00    3  .0000E+00    4  .0000E+00    5  .0000E+00
6  .0000E+00    7  .0000E+00    8  .0000E+00
    9  .1000E+01   10  .1000E+01   11  .1000E+01   12  .1000E+01   13  .1000E+01
14  .1000E+01   15  .1000E+01   16  .1000E+01
   17  .0000E+00   18  .0000E+00   19  .0000E+00   20  .0000E+00   21  .0000E+00
22  .0000E+00   23  .0000E+00   24  .0000E+00
                                                DAY OF WEEK = SATURDAY
    1  .0000E+00    2  .0000E+00    3  .0000E+00    4  .0000E+00    5  .0000E+00
6  .0000E+00    7  .0000E+00    8  .0000E+00
    9  .0000E+00   10  .0000E+00   11  .0000E+00   12  .0000E+00   13  .0000E+00
```

```
14  .0000E+00   15  .0000E+00   16  .0000E+00
   17  .0000E+00   18  .0000E+00   19  .0000E+00   20  .0000E+00   21  .0000E+00
22  .0000E+00   23  .0000E+00   24  .0000E+00
                                            DAY OF WEEK = SUNDAY
    1  .0000E+00    2  .0000E+00    3  .0000E+00    4  .0000E+00    5  .0000E+00
6  .0000E+00    7  .0000E+00    8  .0000E+00
    9  .0000E+00   10  .0000E+00   11  .0000E+00   12  .0000E+00   13  .0000E+00
14  .0000E+00   15  .0000E+00   16  .0000E+00
   17  .0000E+00   18  .0000E+00   19  .0000E+00   20  .0000E+00   21  .0000E+00
22  .0000E+00   23  .0000E+00   24  .0000E+00
 *** AERMOD - VERSION 23132  ***   ***
C:\Users\adadabhoy\Desktop\AERMOD\16056-Keller Crossing Construction ***
11/05/24
 *** AERMET - VERSION  16216 ***   ***
                       ***        11:08:15

                                  PAGE  28
 *** MODELOPTs:    RegDFAULT  CONC  ELEV  FLGPOL  URBAN  ADJ_U*

                   * SOURCE EMISSION RATE SCALARS WHICH VARY DIURNALLY AND BY DAY
OF WEEK (HRDOW) *

 SOURCE ID = VOL24        ; SOURCE TYPE = VOLUME   :
  HOUR   SCALAR   HOUR   SCALAR   HOUR   SCALAR   HOUR   SCALAR   HOUR   SCALAR
HOUR   SCALAR   HOUR   SCALAR   HOUR   SCALAR
 - - - - - - - - - - - - - - - - - - - - - - - - - - - - - - - - - - - - - - - - -
- - - - - - - - - - - - - - - - - - - - - - - -
                                            DAY OF WEEK = WEEKDAY
    1  .0000E+00    2  .0000E+00    3  .0000E+00    4  .0000E+00    5  .0000E+00
6  .0000E+00    7  .0000E+00    8  .0000E+00
    9  .1000E+01   10  .1000E+01   11  .1000E+01   12  .1000E+01   13  .1000E+01
14  .1000E+01   15  .1000E+01   16  .1000E+01
   17  .0000E+00   18  .0000E+00   19  .0000E+00   20  .0000E+00   21  .0000E+00
22  .0000E+00   23  .0000E+00   24  .0000E+00
                                            DAY OF WEEK = SATURDAY
    1  .0000E+00    2  .0000E+00    3  .0000E+00    4  .0000E+00    5  .0000E+00
6  .0000E+00    7  .0000E+00    8  .0000E+00
    9  .0000E+00   10  .0000E+00   11  .0000E+00   12  .0000E+00   13  .0000E+00
14  .0000E+00   15  .0000E+00   16  .0000E+00
   17  .0000E+00   18  .0000E+00   19  .0000E+00   20  .0000E+00   21  .0000E+00
22  .0000E+00   23  .0000E+00   24  .0000E+00
                                            DAY OF WEEK = SUNDAY
    1  .0000E+00    2  .0000E+00    3  .0000E+00    4  .0000E+00    5  .0000E+00
6  .0000E+00    7  .0000E+00    8  .0000E+00
    9  .0000E+00   10  .0000E+00   11  .0000E+00   12  .0000E+00   13  .0000E+00
14  .0000E+00   15  .0000E+00   16  .0000E+00
   17  .0000E+00   18  .0000E+00   19  .0000E+00   20  .0000E+00   21  .0000E+00
22  .0000E+00   23  .0000E+00   24  .0000E+00
 *** AERMOD - VERSION 23132  ***   ***
C:\Users\adadabhoy\Desktop\AERMOD\16056-Keller Crossing Construction ***
```

```
11/05/24
 *** AERMET - VERSION  16216 ***   ***
                       ***        11:08:15

                                  PAGE  29
 *** MODELOPTs:    RegDFAULT  CONC  ELEV  FLGPOL  URBAN  ADJ_U*

                   * SOURCE EMISSION RATE SCALARS WHICH VARY DIURNALLY AND BY DAY
OF WEEK (HRDOW) *

 SOURCE ID = VOL25        ; SOURCE TYPE = VOLUME   :
  HOUR   SCALAR   HOUR   SCALAR   HOUR   SCALAR   HOUR   SCALAR   HOUR   SCALAR
HOUR   SCALAR   HOUR   SCALAR   HOUR   SCALAR
 - - - - - - - - - - - - - - - - - - - - - - - - - - - - - - - - - - - - - - - - - - - -
- - - - - - - - - - - - - - - - - - - - - - - -
                                                DAY OF WEEK = WEEKDAY
    1  .0000E+00    2  .0000E+00    3  .0000E+00    4  .0000E+00    5  .0000E+00
6  .0000E+00    7  .0000E+00    8  .0000E+00
    9  .1000E+01   10  .1000E+01   11  .1000E+01   12  .1000E+01   13  .1000E+01
14  .1000E+01   15  .1000E+01   16  .1000E+01
   17  .0000E+00   18  .0000E+00   19  .0000E+00   20  .0000E+00   21  .0000E+00
22  .0000E+00   23  .0000E+00   24  .0000E+00
                                                DAY OF WEEK = SATURDAY
    1  .0000E+00    2  .0000E+00    3  .0000E+00    4  .0000E+00    5  .0000E+00
6  .0000E+00    7  .0000E+00    8  .0000E+00
    9  .0000E+00   10  .0000E+00   11  .0000E+00   12  .0000E+00   13  .0000E+00
14  .0000E+00   15  .0000E+00   16  .0000E+00
   17  .0000E+00   18  .0000E+00   19  .0000E+00   20  .0000E+00   21  .0000E+00
22  .0000E+00   23  .0000E+00   24  .0000E+00
                                                DAY OF WEEK = SUNDAY
    1  .0000E+00    2  .0000E+00    3  .0000E+00    4  .0000E+00    5  .0000E+00
6  .0000E+00    7  .0000E+00    8  .0000E+00
    9  .0000E+00   10  .0000E+00   11  .0000E+00   12  .0000E+00   13  .0000E+00
14  .0000E+00   15  .0000E+00   16  .0000E+00
   17  .0000E+00   18  .0000E+00   19  .0000E+00   20  .0000E+00   21  .0000E+00
22  .0000E+00   23  .0000E+00   24  .0000E+00
🡅 *** AERMOD - VERSION 23132  ***   ***
C:\Users\adadabhoy\Desktop\AERMOD\16056-Keller Crossing Construction ***
11/05/24
 *** AERMET - VERSION  16216 ***   ***
                       ***        11:08:15

                                  PAGE  30
 *** MODELOPTs:    RegDFAULT  CONC  ELEV  FLGPOL  URBAN  ADJ_U*

                   * SOURCE EMISSION RATE SCALARS WHICH VARY DIURNALLY AND BY DAY
OF WEEK (HRDOW) *

 SOURCE ID = VOL26        ; SOURCE TYPE = VOLUME   :
  HOUR   SCALAR   HOUR   SCALAR   HOUR   SCALAR   HOUR   SCALAR   HOUR   SCALAR
```

```
HOUR   SCALAR   HOUR   SCALAR   HOUR   SCALAR
 - - -
```

6 .0000E+00   7 .0000E+00   8 .0000E+00
    9 .0000E+00   10 .0000E+00   11 .0000E+00   12 .0000E+00   13 .0000E+00
14 .0000E+00   15 .0000E+00   16 .0000E+00
   17 .0000E+00   18 .0000E+00   19 .0000E+00   20 .0000E+00   21 .0000E+00
22 .0000E+00   23 .0000E+00   24 .0000E+00
                                            DAY OF WEEK = SUNDAY
    1 .0000E+00   2 .0000E+00   3 .0000E+00   4 .0000E+00   5 .0000E+00
6 .0000E+00   7 .0000E+00   8 .0000E+00
    9 .0000E+00   10 .0000E+00   11 .0000E+00   12 .0000E+00   13 .0000E+00
14 .0000E+00   15 .0000E+00   16 .0000E+00
   17 .0000E+00   18 .0000E+00   19 .0000E+00   20 .0000E+00   21 .0000E+00
22 .0000E+00   23 .0000E+00   24 .0000E+00

 *** MODELOPTs: RegDFAULT CONC ELEV FLGPOL URBAN ADJ_U*

                  * SOURCE EMISSION RATE SCALARS WHICH VARY DIURNALLY AND BY DAY
OF WEEK (HRDOW) *

 SOURCE ID = VOL28   ; SOURCE TYPE = VOLUME   :
  HOUR   SCALAR   HOUR   SCALAR   HOUR   SCALAR   HOUR   SCALAR   HOUR   SCALAR
HOUR   SCALAR   HOUR   SCALAR   HOUR   SCALAR
 -
- -
                                            DAY OF WEEK = WEEKDAY
    1 .0000E+00   2 .0000E+00   3 .0000E+00   4 .0000E+00   5 .0000E+00
6 .0000E+00   7 .0000E+00   8 .0000E+00
    9 .1000E+01   10 .1000E+01   11 .1000E+01   12 .1000E+01   13 .1000E+01
14 .1000E+01   15 .1000E+01   16 .1000E+01
   17 .0000E+00   18 .0000E+00   19 .0000E+00   20 .0000E+00   21 .0000E+00
22 .0000E+00   23 .0000E+00   24 .0000E+00
                                            DAY OF WEEK = SATURDAY
    1 .0000E+00   2 .0000E+00   3 .0000E+00   4 .0000E+00   5 .0000E+00
6 .0000E+00   7 .0000E+00   8 .0000E+00
    9 .0000E+00   10 .0000E+00   11 .0000E+00   12 .0000E+00   13 .0000E+00
14 .0000E+00   15 .0000E+00   16 .0000E+00
   17 .0000E+00   18 .0000E+00   19 .0000E+00   20 .0000E+00   21 .0000E+00
22 .0000E+00   23 .0000E+00   24 .0000E+00
                                            DAY OF WEEK = SUNDAY
    1 .0000E+00   2 .0000E+00   3 .0000E+00   4 .0000E+00   5 .0000E+00
6 .0000E+00   7 .0000E+00   8 .0000E+00
    9 .0000E+00   10 .0000E+00   11 .0000E+00   12 .0000E+00   13 .0000E+00
14 .0000E+00   15 .0000E+00   16 .0000E+00
   17 .0000E+00   18 .0000E+00   19 .0000E+00   20 .0000E+00   21 .0000E+00
22 .0000E+00   23 .0000E+00   24 .0000E+00

```
↑ *** AERMOD - VERSION 23132  ***   ***
C:\Users\adadabhoy\Desktop\AERMOD\16056-Keller Crossing Construction ***
11/05/24
 *** AERMET - VERSION  16216 ***   ***
                        ***        11:08:15

                                   PAGE  33
 *** MODELOPTs:    RegDFAULT  CONC  ELEV  FLGPOL  URBAN  ADJ_U*

                   * SOURCE EMISSION RATE SCALARS WHICH VARY DIURNALLY AND BY DAY
OF WEEK (HRDOW) *

 SOURCE ID = VOL29        ; SOURCE TYPE = VOLUME   :
  HOUR   SCALAR   HOUR   SCALAR   HOUR   SCALAR   HOUR   SCALAR   HOUR   SCALAR
HOUR   SCALAR   HOUR   SCALAR   HOUR   SCALAR
 - - - - - - - - - - - - - - - - - - - - - - - - - - - - - - - - - - - - - - - - - - - -
- - - - - - - - - - - - - - - - - - - - - - - - -
                                                DAY OF WEEK = WEEKDAY
    1  .0000E+00    2  .0000E+00    3  .0000E+00    4  .0000E+00    5  .0000E+00
6  .0000E+00    7  .0000E+00    8  .0000E+00
    9  .1000E+01   10  .1000E+01   11  .1000E+01   12  .1000E+01   13  .1000E+01
14  .1000E+01   15  .1000E+01   16  .1000E+01
   17  .0000E+00   18  .0000E+00   19  .0000E+00   20  .0000E+00   21  .0000E+00
22  .0000E+00   23  .0000E+00   24  .0000E+00
                                                DAY OF WEEK = SATURDAY
    1  .0000E+00    2  .0000E+00    3  .0000E+00    4  .0000E+00    5  .0000E+00
6  .0000E+00    7  .0000E+00    8  .0000E+00
    9  .0000E+00   10  .0000E+00   11  .0000E+00   12  .0000E+00   13  .0000E+00
14  .0000E+00   15  .0000E+00   16  .0000E+00
   17  .0000E+00   18  .0000E+00   19  .0000E+00   20  .0000E+00   21  .0000E+00
22  .0000E+00   23  .0000E+00   24  .0000E+00
                                                DAY OF WEEK = SUNDAY
    1  .0000E+00    2  .0000E+00    3  .0000E+00    4  .0000E+00    5  .0000E+00
6  .0000E+00    7  .0000E+00    8  .0000E+00
    9  .0000E+00   10  .0000E+00   11  .0000E+00   12  .0000E+00   13  .0000E+00
14  .0000E+00   15  .0000E+00   16  .0000E+00
   17  .0000E+00   18  .0000E+00   19  .0000E+00   20  .0000E+00   21  .0000E+00
22  .0000E+00   23  .0000E+00   24  .0000E+00
↑ *** AERMOD - VERSION 23132  ***   ***
C:\Users\adadabhoy\Desktop\AERMOD\16056-Keller Crossing Construction ***
11/05/24
 *** AERMET - VERSION  16216 ***   ***
                        ***        11:08:15

                                   PAGE  34
 *** MODELOPTs:    RegDFAULT  CONC  ELEV  FLGPOL  URBAN  ADJ_U*

                   * SOURCE EMISSION RATE SCALARS WHICH VARY DIURNALLY AND BY DAY
OF WEEK (HRDOW) *
```

```
 SOURCE ID = VOL30         ; SOURCE TYPE = VOLUME    :
  HOUR   SCALAR   HOUR   SCALAR   HOUR   SCALAR   HOUR   SCALAR   HOUR   SCALAR
HOUR   SCALAR   HOUR   SCALAR   HOUR   SCALAR
 - - - - - - - - - - - - - - - - - - - - - - - - - - - - - - - - - - - - - - - - -
- - - - - - - - - - - - - - - - - - - - - - - - -
                                                 DAY OF WEEK = WEEKDAY
    1  .0000E+00    2  .0000E+00    3  .0000E+00    4  .0000E+00    5  .0000E+00
6  .0000E+00    7  .0000E+00    8  .0000E+00
    9  .1000E+01   10  .1000E+01   11  .1000E+01   12  .1000E+01   13  .1000E+01
14  .1000E+01   15  .1000E+01   16  .1000E+01
   17  .0000E+00   18  .0000E+00   19  .0000E+00   20  .0000E+00   21  .0000E+00
22  .0000E+00   23  .0000E+00   24  .0000E+00
                                                 DAY OF WEEK = SATURDAY
    1  .0000E+00    2  .0000E+00    3  .0000E+00    4  .0000E+00    5  .0000E+00
6  .0000E+00    7  .0000E+00    8  .0000E+00
    9  .0000E+00   10  .0000E+00   11  .0000E+00   12  .0000E+00   13  .0000E+00
14  .0000E+00   15  .0000E+00   16  .0000E+00
   17  .0000E+00   18  .0000E+00   19  .0000E+00   20  .0000E+00   21  .0000E+00
22  .0000E+00   23  .0000E+00   24  .0000E+00
                                                 DAY OF WEEK = SUNDAY
    1  .0000E+00    2  .0000E+00    3  .0000E+00    4  .0000E+00    5  .0000E+00
6  .0000E+00    7  .0000E+00    8  .0000E+00
    9  .0000E+00   10  .0000E+00   11  .0000E+00   12  .0000E+00   13  .0000E+00
14  .0000E+00   15  .0000E+00   16  .0000E+00
   17  .0000E+00   18  .0000E+00   19  .0000E+00   20  .0000E+00   21  .0000E+00
22  .0000E+00   23  .0000E+00   24  .0000E+00
↟ *** AERMOD - VERSION 23132  ***   ***
C:\Users\adadabhoy\Desktop\AERMOD\16056-Keller Crossing Construction ***
11/05/24
 *** AERMET - VERSION  16216 ***   ***
                       ***        11:08:15

                                  PAGE  35
 *** MODELOPTs:    RegDFAULT  CONC  ELEV  FLGPOL  URBAN  ADJ_U*

                   * SOURCE EMISSION RATE SCALARS WHICH VARY DIURNALLY AND BY DAY
OF WEEK (HRDOW) *

 SOURCE ID = VOL31         ; SOURCE TYPE = VOLUME    :
  HOUR   SCALAR   HOUR   SCALAR   HOUR   SCALAR   HOUR   SCALAR   HOUR   SCALAR
HOUR   SCALAR   HOUR   SCALAR   HOUR   SCALAR
 - - - - - - - - - - - - - - - - - - - - - - - - - - - - - - - - - - - - - - - - -
- - - - - - - - - - - - - - - - - - - - - - - - -
                                                 DAY OF WEEK = WEEKDAY
    1  .0000E+00    2  .0000E+00    3  .0000E+00    4  .0000E+00    5  .0000E+00
6  .0000E+00    7  .0000E+00    8  .0000E+00
    9  .1000E+01   10  .1000E+01   11  .1000E+01   12  .1000E+01   13  .1000E+01
14  .1000E+01   15  .1000E+01   16  .1000E+01
   17  .0000E+00   18  .0000E+00   19  .0000E+00   20  .0000E+00   21  .0000E+00
22  .0000E+00   23  .0000E+00   24  .0000E+00
```

                   * SOURCE EMISSION RATE SCALARS WHICH VARY DIURNALLY AND BY DAY
OF WEEK (HRDOW) *

 SOURCE ID = VOL32   ; SOURCE TYPE = VOLUME   :
  HOUR   SCALAR   HOUR   SCALAR   HOUR   SCALAR   HOUR   SCALAR   HOUR   SCALAR
HOUR   SCALAR   HOUR   SCALAR   HOUR   SCALAR
 -
- -
                                                DAY OF WEEK = WEEKDAY
    1 .0000E+00   2 .0000E+00   3 .0000E+00   4 .0000E+00   5 .0000E+00
6 .0000E+00   7 .0000E+00   8 .0000E+00
    9 .1000E+01   10 .1000E+01   11 .1000E+01   12 .1000E+01   13 .1000E+01
14 .1000E+01   15 .1000E+01   16 .1000E+01
   17 .0000E+00   18 .0000E+00   19 .0000E+00   20 .0000E+00   21 .0000E+00
22 .0000E+00   23 .0000E+00   24 .0000E+00
                                                DAY OF WEEK = SATURDAY
    1 .0000E+00   2 .0000E+00   3 .0000E+00   4 .0000E+00   5 .0000E+00
6 .0000E+00   7 .0000E+00   8 .0000E+00
    9 .0000E+00   10 .0000E+00   11 .0000E+00   12 .0000E+00   13 .0000E+00
14 .0000E+00   15 .0000E+00   16 .0000E+00
   17 .0000E+00   18 .0000E+00   19 .0000E+00   20 .0000E+00   21 .0000E+00
22 .0000E+00   23 .0000E+00   24 .0000E+00
                                                DAY OF WEEK = SUNDAY
    1 .0000E+00   2 .0000E+00   3 .0000E+00   4 .0000E+00   5 .0000E+00
6 .0000E+00   7 .0000E+00   8 .0000E+00
    9 .0000E+00   10 .0000E+00   11 .0000E+00   12 .0000E+00   13 .0000E+00
14 .0000E+00   15 .0000E+00   16 .0000E+00

                   * SOURCE EMISSION RATE SCALARS WHICH VARY DIURNALLY AND BY DAY
OF WEEK (HRDOW) *

 SOURCE ID = VOL33   ; SOURCE TYPE = VOLUME   :
  HOUR   SCALAR   HOUR   SCALAR   HOUR   SCALAR   HOUR   SCALAR   HOUR   SCALAR
HOUR   SCALAR   HOUR   SCALAR   HOUR   SCALAR
 -
- -
                                              DAY OF WEEK = WEEKDAY
    1 .0000E+00   2 .0000E+00   3 .0000E+00   4 .0000E+00   5 .0000E+00
6 .0000E+00   7 .0000E+00   8 .0000E+00
    9 .1000E+01   10 .1000E+01   11 .1000E+01   12 .1000E+01   13 .1000E+01
14 .1000E+01   15 .1000E+01   16 .1000E+01
   17 .0000E+00   18 .0000E+00   19 .0000E+00   20 .0000E+00   21 .0000E+00
22 .0000E+00   23 .0000E+00   24 .0000E+00
                                              DAY OF WEEK = SATURDAY
    1 .0000E+00   2 .0000E+00   3 .0000E+00   4 .0000E+00   5 .0000E+00
6 .0000E+00   7 .0000E+00   8 .0000E+00
    9 .0000E+00   10 .0000E+00   11 .0000E+00   12 .0000E+00   13 .0000E+00
14 .0000E+00   15 .0000E+00   16 .0000E+00
   17 .0000E+00   18 .0000E+00   19 .0000E+00   20 .0000E+00   21 .0000E+00
22 .0000E+00   23 .0000E+00   24 .0000E+00
                                              DAY OF WEEK = SUNDAY
    1 .0000E+00   2 .0000E+00   3 .0000E+00   4 .0000E+00   5 .0000E+00
6 .0000E+00   7 .0000E+00   8 .0000E+00
    9 .0000E+00   10 .0000E+00   11 .0000E+00   12 .0000E+00   13 .0000E+00
14 .0000E+00   15 .0000E+00   16 .0000E+00
   17 .0000E+00   18 .0000E+00   19 .0000E+00   20 .0000E+00   21 .0000E+00
22 .0000E+00   23 .0000E+00   24 .0000E+00

                   * SOURCE EMISSION RATE SCALARS WHICH VARY DIURNALLY AND BY DAY

```
OF WEEK (HRDOW) *

 SOURCE ID = PAREA1       ; SOURCE TYPE = AREAPOLY :
  HOUR   SCALAR   HOUR   SCALAR   HOUR   SCALAR   HOUR   SCALAR   HOUR   SCALAR
HOUR   SCALAR   HOUR   SCALAR   HOUR   SCALAR
 - - - - - - - - - - - - - - - - - - - - - - - - - - - - - - - - - - - - - - - - -
- - - - - - - - - - - - - - - - - - - - - - - - -
                                                DAY OF WEEK = WEEKDAY
    1  .0000E+00    2  .0000E+00    3  .0000E+00    4  .0000E+00    5  .0000E+00
6  .0000E+00    7  .0000E+00    8  .0000E+00
    9  .1000E+01   10  .1000E+01   11  .1000E+01   12  .1000E+01   13  .1000E+01
14  .1000E+01   15  .1000E+01   16  .1000E+01
   17  .0000E+00   18  .0000E+00   19  .0000E+00   20  .0000E+00   21  .0000E+00
22  .0000E+00   23  .0000E+00   24  .0000E+00
                                                DAY OF WEEK = SATURDAY
    1  .0000E+00    2  .0000E+00    3  .0000E+00    4  .0000E+00    5  .0000E+00
6  .0000E+00    7  .0000E+00    8  .0000E+00
    9  .0000E+00   10  .0000E+00   11  .0000E+00   12  .0000E+00   13  .0000E+00
14  .0000E+00   15  .0000E+00   16  .0000E+00
   17  .0000E+00   18  .0000E+00   19  .0000E+00   20  .0000E+00   21  .0000E+00
22  .0000E+00   23  .0000E+00   24  .0000E+00
                                                DAY OF WEEK = SUNDAY
    1  .0000E+00    2  .0000E+00    3  .0000E+00    4  .0000E+00    5  .0000E+00
6  .0000E+00    7  .0000E+00    8  .0000E+00
    9  .0000E+00   10  .0000E+00   11  .0000E+00   12  .0000E+00   13  .0000E+00
14  .0000E+00   15  .0000E+00   16  .0000E+00
   17  .0000E+00   18  .0000E+00   19  .0000E+00   20  .0000E+00   21  .0000E+00
22  .0000E+00   23  .0000E+00   24  .0000E+00
↟ *** AERMOD - VERSION 23132  ***   ***
C:\Users\adadabhoy\Desktop\AERMOD\16056-Keller Crossing Construction ***
11/05/24
 *** AERMET - VERSION  16216 ***   ***
                        ***        11:08:15

                                   PAGE  39
 *** MODELOPTs:    RegDFAULT  CONC  ELEV  FLGPOL  URBAN  ADJ_U*

                                          *** DISCRETE CARTESIAN RECEPTORS ***
                                        (X-COORD, Y-COORD, ZELEV, ZHILL, ZFLAG)
                                                    (METERS)

     ( 490994.7, 3721839.7,     478.2,     575.0,       2.0);         ( 490768.8,
3722080.3,     452.1,     576.0,       2.0);
     ( 490567.1, 3720965.9,     450.9,     576.0,       2.0);         ( 490533.3,
3721540.8,     461.6,     576.0,       2.0);
     ( 490701.1, 3720792.0,     441.4,     576.0,       2.0);         ( 491048.4,
3720789.5,     432.9,     576.0,       2.0);
     ( 490963.6, 3720764.3,     433.9,     576.0,       2.0);         ( 490863.1,
3720782.8,     436.7,     576.0,       2.0);
     ( 490928.6, 3720708.5,     434.0,     576.0,       2.0);         ( 490641.6,
```

```
3720741.3,     442.8,     576.0,       2.0);
     ( 490651.4, 3720697.8,     441.6,     576.0,       2.0);         ( 490646.6,
3720652.8,     441.9,     576.0,       2.0);
     ( 490649.4, 3720558.0,     436.9,     576.0,       2.0);         ( 490823.9,
3720607.7,     440.8,     576.0,       2.0);
     ( 490562.0, 3720753.5,     450.3,     576.0,       2.0);         ( 490575.1,
3720674.9,     450.3,     576.0,       2.0);
     ( 490572.2, 3720590.2,     450.8,     576.0,       2.0);         ( 490555.9,
3720504.3,     441.8,     576.0,       2.0);
     ( 490535.2, 3720464.0,     439.3,     576.0,       2.0);         ( 490648.4,
3720471.7,     432.3,     576.0,       2.0);
     ( 490532.7, 3720398.4,     434.4,     576.0,       2.0);         ( 490440.4,
3720352.2,     439.5,     576.0,       2.0);
     ( 490434.7, 3720272.4,     435.1,     576.0,       2.0);         ( 490437.5,
3720170.2,     431.6,     576.0,       2.0);
     ( 491490.4, 3720272.0,     427.3,     775.0,       2.0);         ( 491481.0,
3720254.9,     427.4,     775.0,       2.0);
     ( 491614.2, 3721100.0,     437.0,     482.0,       2.0);         ( 491847.2,
3721029.6,     435.0,     470.0,       2.0);
     ( 491899.7, 3720738.4,     433.0,     775.0,       2.0);         ( 491906.5,
3720898.4,     433.0,     775.0,       2.0);
     ( 492053.0, 3720932.5,     434.0,     775.0,       2.0);         ( 492001.8,
3721138.4,     442.1,     470.0,       2.0);
     ( 490689.2, 3722151.2,     444.9,     576.0,       2.0);         ( 490632.2,
3722325.5,     439.1,     576.0,       2.0);
     ( 489877.9, 3721044.6,     470.2,     576.0,       2.0);         ( 489945.5,
3720583.5,     455.9,     576.0,       2.0);
     ( 489937.6, 3720500.1,     452.9,     576.0,       2.0);         ( 489560.5,
3721030.2,     456.1,     576.0,       2.0);
     ( 489518.7, 3720971.2,     450.9,     576.0,       2.0);         ( 489434.5,
3720982.4,     450.2,     576.0,       2.0);
     ( 489773.4, 3721056.1,     462.8,     576.0,       2.0);         ( 489358.2,
3720774.9,     444.5,     576.0,       2.0);
     ( 490891.4, 3719938.2,     421.9,     521.0,       2.0);         ( 490864.9,
3719919.7,     421.9,     521.0,       2.0);
     ( 490741.8, 3719960.3,     422.4,     521.0,       2.0);         ( 490786.9,
3720019.2,     422.9,     521.0,       2.0);
     ( 490596.6, 3719989.0,     425.1,     521.0,       2.0);         ( 490587.9,
3719858.7,     423.2,     521.0,       2.0);
     ( 490549.6, 3719804.5,     422.7,     521.0,       2.0);         ( 490238.6,
3719517.9,     420.5,     420.5,       2.0);
     ( 490424.3, 3719425.0,     421.0,     421.0,       2.0);         ( 490308.8,
3719200.3,     418.8,     418.8,       2.0);
     ( 490102.0, 3719222.9,     426.8,     433.0,       2.0);         ( 489972.5,
3718850.7,     417.1,     417.1,       2.0);
     ( 489843.8, 3718704.8,     416.5,     416.5,       2.0);         ( 489802.4,
3718771.9,     419.1,     419.1,       2.0);
     ( 489700.7, 3718622.5,     418.5,     418.5,       2.0);         ( 489680.7,
3718596.0,     418.3,     418.3,       2.0);
     ( 489208.0, 3717735.3,     414.0,     414.0,       2.0);         ( 489528.0,
```

 *** MODELOPTs: RegDFAULT CONC ELEV FLGPOL URBAN ADJ_U*

                                          *** METEOROLOGICAL DAYS SELECTED FOR
PROCESSING ***
                                                              (1=YES; 0=NO)

           1 1 1 1 1 1 1 1 1 1   1 1 1 1 1 1 1 1 1 1   1 1 1 1 1 1 1 1 1 1   1 1 1
1 1 1 1 1 1   1 1 1 1 1 1 1 1 1 1
           1 1 1 1 1 1 1 1 1 1   1 1 1 1 1 1 1 1 1 1   1 1 1 1 1 1 1 1 1 1   1 1 1
1 1 1 1 1 1   1 1 1 1 1 1 1 1 1 1
           1 1 1 1 1 1 1 1 1 1   1 1 1 1 1 1 1 1 1 1   1 1 1 1 1 1 1 1 1 1   1 1 1
1 1 1 1 1 1   1 1 1 1 1 1 1 1 1 1
           1 1 1 1 1 1 1 1 1 1   1 1 1 1 1 1 1 1 1 1   1 1 1 1 1 1 1 1 1 1   1 1 1
1 1 1 1 1 1   1 1 1 1 1 1 1 1 1 1
           1 1 1 1 1 1 1 1 1 1   1 1 1 1 1 1 1 1 1 1   1 1 1 1 1 1 1 1 1 1   1 1 1
1 1 1 1 1 1   1 1 1 1 1 1 1 1 1 1
           1 1 1 1 1 1 1 1 1 1   1 1 1 1 1 1 1 1 1 1   1 1 1 1 1 1 1 1 1 1   1 1 1
1 1 1 1 1 1   1 1 1 1 1 1 1 1 1 1
           1 1 1 1 1 1 1 1 1 1   1 1 1 1 1 1 1 1 1 1   1 1 1 1 1 1 1 1 1 1   1 1 1
1 1 1 1 1 1   1 1 1 1 1 1 1 1 1 1
           1 1 1 1 1 1 1 1 1 1   1 1 1 1 1

                NOTE: METEOROLOGICAL DATA ACTUALLY PROCESSED WILL ALSO DEPEND ON
WHAT IS INCLUDED IN THE DATA FILE.

*** UP TO THE FIRST 24 HOURS OF METEOROLOGICAL DATA ***

Surface file: PERI_V9_ADJU\PERI_v9.SFC
Met Version: 16216
Profile file: PERI_V9_ADJU\PERI_v9.PFL

Surface format: FREE

Profile format: FREE

Surface station no.: 3171 Upper air station no.: 3190
Name: UNKNOWN Name: UNKNOWN

Year: 2010 Year: 2010

First 24 hours of scalar data

YR	MO	DY	JDY	HR	H0	U*	W*	DT/DZ	ZICNV	ZIMCH	M-O LEN	Z0	BOWEN	ALBEDO	REF WS	WD	HT	REF TA	HT
10	01	01	1	01	-7.9	0.125	-9.000	-9.000	-999.	106.	21.2	0.19	0.61	1.00	1.30	335.	9.1	282.5	5.5
10	01	01	1	02	-3.9	0.088	-9.000	-9.000	-999.	62.	15.1	0.19	0.61	1.00	0.90	142.	9.1	280.9	5.5
10	01	01	1	03	-3.9	0.088	-9.000	-9.000	-999.	62.	15.1	0.19	0.61	1.00	0.90	324.	9.1	280.4	5.5
10	01	01	1	04	-1.3	0.064	-9.000	-9.000	-999.	39.	18.3	0.19	0.61	1.00	0.40	294.	9.1	278.8	5.5
10	01	01	1	05	-3.9	0.088	-9.000	-9.000	-999.	62.	15.0	0.19	0.61	1.00	0.90	205.	9.1	278.1	5.5
10	01	01	1	06	-1.3	0.065	-9.000	-9.000	-999.	39.	18.3	0.19	0.61

```
1.00    0.40    3.    9.1  277.0    5.5
 10 01 01   1 07   -8.0  0.125 -9.000 -9.000 -999.  106.     21.0  0.19   0.61
1.00    1.30   99.    9.1  277.0    5.5
 10 01 01   1 08   -3.3  0.086 -9.000 -9.000 -999.   61.     16.8  0.19   0.61
0.54    0.90  319.    9.1  278.8    5.5
 10 01 01   1 09   20.1  0.128  0.307  0.010   49.  110.     -9.0  0.19   0.61
0.33    0.90  239.    9.1  284.2    5.5
 10 01 01   1 10   56.7  0.087  0.560  0.010  107.   62.     -1.0  0.19   0.61
0.26    0.40  188.    9.1  289.2    5.5
 10 01 01   1 11   81.5  0.323  0.867  0.008  277.  441.    -35.9  0.19   0.61
0.23    2.70  310.    9.1  290.9    5.5
 10 01 01   1 12   97.1  0.281  1.058  0.008  421.  357.    -19.7  0.19   0.61
0.22    2.20  357.    9.1  293.1    5.5
 10 01 01   1 13   92.2  0.279  1.117  0.008  523.  354.    -20.4  0.19   0.61
0.22    2.20  356.    9.1  293.8    5.5
 10 01 01   1 14   77.6  0.275  1.102  0.008  595.  347.    -23.2  0.19   0.61
0.23    2.20   50.    9.1  294.2    5.5
 10 01 01   1 15   54.9  0.230  1.006  0.008  640.  266.    -19.2  0.19   0.61
0.27    1.80   53.    9.1  293.8    5.5
 10 01 01   1 16   12.3  0.206  0.613  0.008  648.  225.    -61.5  0.19   0.61
0.36    1.80   11.    9.1  292.5    5.5
 10 01 01   1 17   -3.6  0.087 -9.000 -9.000 -999.   71.     15.6  0.19   0.61
0.64    0.90  351.    9.1  290.4    5.5
 10 01 01   1 18   -3.8  0.087 -9.000 -9.000 -999.   62.     15.2  0.19   0.61
1.00    0.90  186.    9.1  287.5    5.5
 10 01 01   1 19   -3.8  0.087 -9.000 -9.000 -999.   62.     15.2  0.19   0.61
1.00    0.90  275.    9.1  285.9    5.5
 10 01 01   1 20   -1.2  0.064 -9.000 -9.000 -999.   39.     18.1  0.19   0.61
1.00    0.40  181.    9.1  285.4    5.5
 10 01 01   1 21   -7.8  0.125 -9.000 -9.000 -999.  106.     21.3  0.19   0.61
1.00    1.30  318.    9.1  284.9    5.5
 10 01 01   1 22   -3.8  0.088 -9.000 -9.000 -999.   62.     15.1  0.19   0.61
1.00    0.90  196.    9.1  283.1    5.5
 10 01 01   1 23   -3.8  0.088 -9.000 -9.000 -999.   62.     15.1  0.19   0.61
1.00    0.90  330.    9.1  281.4    5.5
 10 01 01   1 24   -7.9  0.125 -9.000 -9.000 -999.  106.     21.2  0.19   0.61
1.00    1.30  332.    9.1  280.9    5.5


 First hour of profile data
 YR MO DY HR HEIGHT F  WDIR    WSPD AMB_TMP sigmaA  sigmaW  sigmaV
 10 01 01 01    5.5 0 -999.  -99.00   282.6   99.0  -99.00  -99.00
 10 01 01 01    9.1 1  335.    1.30  -999.0   99.0  -99.00  -99.00

 F indicates top of profile (=1) or below (=0)
↑ *** AERMOD - VERSION 23132  ***   ***
C:\Users\adadabhoy\Desktop\AERMOD\16056-Keller Crossing Construction ***
11/05/24
 *** AERMET - VERSION  16216 ***   ***
                        ***        11:08:15
```

 *** MODELOPTs: RegDFAULT CONC ELEV FLGPOL URBAN ADJ_U*

*** THE   1ST HIGHEST 24-HR AVERAGE CONCENTRATION VALUES FOR SOURCE GROUP: ALL   ***
INCLUDING SOURCE(S):   VOL2   , VOL3
 , VOL4   , VOL5   , VOL6   ,
  VOL7   , VOL8   , VOL9   , VOL10   , VOL11
 , VOL12   , VOL13   , VOL14   ,
  VOL15   , VOL16   , VOL17   , VOL18   , VOL19
 , VOL20   , VOL21   , VOL22   ,
  VOL23   , VOL24   , VOL25   , VOL26   , VOL27
 , VOL28   , VOL29   , . . .   ,

*** DISCRETE CARTESIAN RECEPTOR POINTS ***

** CONC OF PM_2.5   IN MICROGRAMS/M**3
**

X-COORD (M)	Y-COORD (M)	CONC	(YYMMDDHH)	X-COORD (M)	Y-COORD (M)	CONC	(YYMMDDHH)
490994.73	3721839.68	0.12028c	(10121724)	490768.78	3722080.32	0.07104c	(10121724)
490567.13	3720965.89	0.18985	(10121524)	490533.29	3721540.84	0.22832	(10121524)
490701.15	3720792.03	0.24044	(16122224)	491048.40	3720789.53	0.25106	(16122224)
490963.65	3720764.28	0.20000	(16122224)	490863.15	3720782.78	0.23524	(16122224)
490928.65	3720708.53	0.15050	(16122224)	490641.65	3720741.28	0.14609c	(15012824)
490651.40	3720697.78	0.11913c	(15012824)	490646.65	3720652.77	0.10010c	(15012824)
490649.40	3720558.02	0.07393c	(15012824)	490823.91	3720607.70	0.10467	(16122224)
490562.05	3720753.46	0.12391c	(15012824)	490575.08	3720674.89	0.10106c	(15012824)
490572.23	3720590.21	0.07811c	(15012824)	490555.94	3720504.30	0.06186c	(15012824)
490535.18	3720464.00	0.05569c	(15012824)	490648.36	3720471.74	0.05860c	(15012824)
490532.74	3720398.45	0.04821c	(15012824)	490440.39	3720352.21	0.04450b	(14012924)
490434.69	3720272.41	0.04031b	(14012924)	490437.54	3720170.22	0.03529b	(14012924)
491490.37	3720272.00	0.04466	(16122224)	491481.01			

```
3720254.91        0.04507  (16122224)
       491614.21   3721100.05        0.09621  (10101924)                491847.19
3721029.65        0.04380  (14040124)
       491899.71   3720738.36        0.03113  (14120124)                491906.48
3720898.39        0.03291  (15111624)
       492052.98   3720932.52        0.02805  (14040124)                492001.79
3721138.44        0.03873  (14040124)
       490689.25   3722151.20        0.05738  (11121924)                490632.24
3722325.48        0.04519  (11121924)
       489877.88   3721044.61        0.04628  (11012424)                489945.52
3720583.53        0.04453c (10122124)
       489937.63   3720500.10        0.04498c (10122124)                489560.52
3721030.19        0.04025  (11012424)
       489518.74   3720971.17        0.04009  (11012424)                489434.51
3720982.44        0.03855  (11012424)
       489773.40   3721056.06        0.04414  (11012424)                489358.25
3720774.87        0.03658  (11012424)
       490891.44   3719938.24        0.03157  (16122224)                490864.92
3719919.67        0.03074c (16031824)
       490741.78   3719960.31        0.03267c (16031824)                490786.86
3720019.21        0.03366c (16031824)
       490596.57   3719989.02        0.03270  (10111724)                490587.94
3719858.69        0.03073  (10111724)
       490549.61   3719804.54        0.02999  (10111724)                490238.59
3719517.86        0.02534c (14012224)
       490424.29   3719425.00        0.02588  (10111724)                490308.81
3719200.29        0.02393  (10111724)
       490102.04   3719222.92        0.02280c (14012224)                489972.52
3718850.74        0.02003  (10111724)
       489843.78   3718704.83        0.01911c (14012224)                489802.43
3718771.93        0.01957c (14012224)
       489700.70   3718622.48        0.01878c (14012224)                489680.74
3718596.00        0.01864c (14012224)
       489207.97   3717735.32        0.01528c (14012224)                489528.03
3718383.93        0.01758c (14012224)
       489606.39   3718484.85        0.01807c (14012224)                489673.48
3718465.68        0.01795c (14012224)
       489529.16   3718196.76        0.01684c (14012224)                489416.97
3718110.50        0.01660c (14012224)
       487564.20   3715589.39        0.01021c (14012224)                487424.79
3714958.98        0.00986c (14012224)
       487463.69   3715137.14        0.01000c (14012224)                487386.45
3714792.65        0.00972c (14012224)
       487898.78   3715522.96        0.01073c (14012224)                492042.17
3721310.23        0.03987  (14040124)
       492122.06   3721351.67        0.03365  (14040124)                490186.46
3720202.53        0.03821b (14012924)
       490094.91   3720109.65        0.03551b (14012924)                488923.07
3723371.05        0.02570c (14010324)
       488819.02   3723279.83        0.02394c (14010324)                488823.30
```

*** THE SUMMARY OF HIGHEST 24-HR RESULTS ***

** CONC OF PM_2.5   IN MICROGRAMS/M**3 **

GROUP ID	AVERAGE	CONC	DATE (YYMMDDHH)	RECEPTOR (XR, YR, ZELEV, ZHILL, ZFLAG)	OF TYPE	NETWORK GRID-ID
ALL	HIGH	1ST HIGH VALUE IS	0.25106	ON 16122224: AT (491048.40, 3720789.53, 432.87, 576.00, 2.00)	DC	

 *** RECEPTOR TYPES: GC = GRIDCART
                      GP = GRIDPOLR
                      DC = DISCCART
                      DP = DISCPOLR

 *** Message Summary : AERMOD Model Execution ***

  --------- Summary of Total Messages --------

 A Total of   0 Fatal Error Message(s)
 A Total of   4 Warning Message(s)
 A Total of   2028 Informational Message(s)

```
 A Total of        43824 Hours Were Processed

 A Total of          978 Calm Hours Identified

 A Total of         1050 Missing Hours Identified (  2.40 Percent)


    ******** FATAL ERROR MESSAGES ********
               ***  NONE  ***


    ********   WARNING MESSAGES   ********
 ME W186     630       MEOPEN: THRESH_1MIN 1-min ASOS wind speed threshold used
      0.50
 ME W187     630       MEOPEN: ADJ_U* Option for Stable Low Winds used in AERMET

 MX W450   17521       CHKDAT: Record Out of Sequence in Meteorological File at:
  14010101
 MX W450   17521       CHKDAT: Record Out of Sequence in Meteorological File at:
2 year gap

    ***********************************
    *** AERMOD Finishes Successfully ***
    ***********************************
```

This page intentionally left blank