



CEQA Referral Initial Study
And Notice of Intent to
Adopt a Mitigated Negative Declaration

Date: December 20, 2024
To: Distribution List (See Attachment A)
From: Teresa McDonald, Associate Planner
Planning and Community Development
Subject: USE PERMIT APPLICATION NO. PLN2021-0012 – WEST MAIN COMPOST
Comment Period: December 20, 2024 – January 24, 2025
Respond By: January 24, 2025

Public Hearing Date: Not yet scheduled. A separate notice will be sent to you when a hearing is scheduled.

You may have previously received an Early Consultation Notice regarding this project, and your comments, if provided, were incorporated into the Initial Study. Based on all comments received, Stanislaus County anticipates adopting a Mitigated Negative Declaration for this project. This referral provides notice of a 30-day comment period during which Responsible and Trustee Agencies and other interested parties may provide comments to this Department regarding our proposal to adopt the Mitigated Negative Declaration.

All applicable project documents are available for review at: Stanislaus County Department of Planning and Community Development, 1010 10th Street, Suite 3400, Modesto, CA 95354. Please provide any additional comments to the above address or call us at (209) 525-6330 if you have any questions. Thank you.

Applicant: Manual Machado, Machado and Sons, Inc.
Project Location: 1236 West Main Street, between S Carpenter Road and Crows Landing Road, in the Crows Landing area.
APN: 058-003-006
Williamson Act Contract: 78-3106
General Plan: Agriculture
Current Zoning: General Agriculture (A-2-40)

Project Description: Request to operate a composting facility on a 23.5±-acre portion of a 47.82±-acre parcel, in the General Agriculture (A-2-40) zoning district. The facility will receive a maximum of 160 tons of feedstock material per-day, which will consist of a combination of landscape residue, vegetative food material, and green waste. The end product will consist of soil amendments which will be sold to local farms.

Full document with attachments available for viewing at:
http://www.stancounty.com/planning/pl/act-projects.shtm



USE PERMIT APPLICATION NO. PLN2021-0012 – WEST MAIN COMPOST

Attachment A

Distribution List

X	CA DEPT OF CONSERVATION Land Resources		STAN CO ALUC
X	CA DEPT OF FISH & WILDLIFE		STAN CO ANIMAL SERVICES
	CA DEPT OF FORESTRY (CAL FIRE)	X	STAN CO BUILDING PERMITS DIVISION
	CA DEPT OF TRANSPORTATION DIST 10	X	STAN CO CEO
X	CA OPR STATE CLEARINGHOUSE		STAN CO CSA
X	CA RWQCB CENTRAL VALLEY REGION	X	STAN CO DER
	CA STATE LANDS COMMISSION		STAN CO ERC
	CEMETERY DISTRICT	X	STAN CO FARM BUREAU
	CENTRAL VALLEY FLOOD PROTECTION	X	STAN CO HAZARDOUS MATERIALS
	CITY OF		STAN CO MILK AND DAIRY
	COMMUNITY SERVICES/SANITARY DIST	X	STAN CO PUBLIC WORKS
X	COOPERATIVE EXTENSION		STAN CO RISK MANAGEMENT
	COUNTY OF:	X	STAN CO SHERIFF
X	DER - GROUNDWATER RESOURCES DIVISION	X	STAN CO SUPERVISOR DIST 2: CHIESA
X	FIRE PROTECTION DIST: MOUNTAIN VIEW	X	STAN COUNTY COUNSEL
X	GSA: WEST TURLOCK SUBBASIN		StanCOG
	HOSPITAL DIST:	X	STANISLAUS FIRE PREVENTION BUREAU
X	IRRIGATION DIST: TURLOCK	X	STANISLAUS LAFCO
X	MOSQUITO DIST: TURLOCK	X	STATE OF CA SWRCB – DIV OF DRINKING WATER DIST. 10
X	STANISLAUS COUNTY EMERGENCY MEDICAL SERVICES	X	SURROUNDING LAND OWNERS
	MUNICIPAL ADVISORY COUNCIL:	X	TELEPHONE COMPANY: AT&T
X	PACIFIC GAS & ELECTRIC		TRIBAL CONTACTS (CA Government Code §65352.3)
	POSTMASTER:		US ARMY CORPS OF ENGINEERS
	RAILROAD:	X	US FISH & WILDLIFE
X	SAN JOAQUIN VALLEY APCD		US MILITARY (SB 1462)
X	SCHOOL DIST 1: CHATOM UNION		USDA NRCS
X	SCHOOL DIST 2: TURLOCK UNIFIED		WATER DIST:
	WORKFORCE DEVELOPMENT	X	CALRECYCLE
X	STAN CO AG COMMISSIONER	X	DISPOSAL AGENCY: BERLOTTI; TURLOCK SCAVENGER



STANISLAUS COUNTY
CEQA REFERRAL RESPONSE FORM

TO: Stanislaus County Planning & Community Development
1010 10th Street, Suite 3400
Modesto, CA 95354

FROM: _____

SUBJECT: USE PERMIT APPLICATION NO. PLN2021-0012 – WEST MAIN COMPOST

Based on this agency's particular field(s) of expertise, it is our position the above described project:

- _____ Will not have a significant effect on the environment.
_____ May have a significant effect on the environment.
_____ No Comments.

Listed below are specific impacts which support our determination (e.g., traffic general, carrying capacity, soil types, air quality, etc.) – (attach additional sheet if necessary)

- 1.
2.
3.
4.

Listed below are possible mitigation measures for the above-listed impacts: PLEASE BE SURE TO INCLUDE WHEN THE MITIGATION OR CONDITION NEEDS TO BE IMPLEMENTED (PRIOR TO RECORDING A MAP, PRIOR TO ISSUANCE OF A BUILDING PERMIT, ETC.):

- 1.
2.
3.
4.

In addition, our agency has the following comments (attach additional sheets if necessary).

Response prepared by:

Name Title Date



DEPARTMENT OF PLANNING AND COMMUNITY DEVELOPMENT

1010 10TH Street, Suite 3400, Modesto, CA 95354
Planning Phone: (209) 525-6330 Fax: (209) 525-5911
Building Phone: (209) 525-6557 Fax: (209) 525-7759

CEQA INITIAL STUDY

Adapted from CEQA Guidelines APPENDIX G Environmental Checklist Form, Final Text, January 1, 2020

1. **Project title:** Use Permit Application No. PLN2021-0012 – West Main Compost
2. **Lead agency name and address:** Stanislaus County
1010 10th Street, Suite 3400
Modesto, CA 9535
3. **Contact person and phone number:** Teresa McDonald, Associate Planner
(209) 525-6330
4. **Project location:** 1236 West Main Street, between S Carpenter Road and Crows Landing Road, in the Turlock area (APN:058-003-006).
5. **Project sponsor's name and address:** Machado and Sons, Inc.
1000 South Kilroy Road
Turlock, CA 95380
6. **General Plan designation:** Agriculture
7. **Zoning:** General Agriculture (A-2-40)
8. **Description of project:**

Request to operate a composting facility on a 23.5±-acre portion of a 47.82±-acre parcel in the General Agriculture (A-2-40) zoning district. The facility will receive a maximum of 160 tons of feedstock material per-day, which will consist of a combination of landscape residue, vegetative food material, and green waste. The end product will consist of soil amendments which will be sold to local farms. Up to 43,350 cubic yards of feedstock, 16,500 cubic yards of in-process active compost, 51,682 cubic yards of curing compost, 3,700 cubic yards of finished product, and 40 cubic yards of soil amendments are expected on-site at one time. The facility will operate Monday through Saturday from 7:00 a.m. to 5:00 p.m. Outside of normal operating hours, employees may be required to be on-site occasionally in the event of an emergency. The applicant anticipates five full time employees on one shift, one mechanic on-site two days a week, and one manager on-site one day a week. On-site equipment, which will be portable but remain on-site, will be diesel powered and will consist of a grinder, two front end loaders, trommel screen, and water truck. A 960 square-foot modular office with restroom and two separate additional portable restrooms are proposed for the employees. No permanent structures are proposed as part of this request. Daily truck trips are expected to be up to 26 a day, consisting of 20 daily incoming truck deliveries of feedstock and three daily outgoing truckloads of finished compost. Additional trips will consist of contaminants to be hauled off via truck once per week, and servicing of the portable restrooms twice a week. Daily employee trips are expected to be up to seven. The feedstock will be separated at local municipal solid waste (MSW) haulers transfer stations in Stanislaus County, including Turlock Scavenger. Only feedstock originating in Stanislaus County will be accepted. The feedstock will be delivered by 20-yard dump trucks, which will be weighed and dumped for inspection at the feedstock unloading zone, which is anticipated to be on engineered fill. Loads that contain greater than 1% contamination by dry weight, based on a visual inspection prior to entering the grinder, will be rejected. Rejected loads will undergo additional mechanical separation on-site or will be diverted to the landfill if too contaminated to be separated. Once the feedstock has passed inspection, material unloaded, and any contaminants removed, it is fed into a grinder by a front-end loader and stockpiled for up to three days, before being formed into eight-foot-high aerated static pile (ASP) compost piles by front-end loader, located on a 56,000 square-foot concrete slab with embedded aeration piles and nozzle assemblies. Water will be added to the piles by water truck to achieve proper moisture content. Up to 16,500 cubic yards of active composting material is expected on the ASP slab at one time. ASP compost piles are constructed over a network of aeration pipes and induce airflow into the pile using an electric

blower that is operated in conjunction with a pile temperature control system, cycling air into the pile. After 45-60 days, the piles are moved to 40 curing piles each approximately, 12 x 370 square feet in size and eight-feet-high, located on engineered fill, for 60-90 days. Up to 51,682 square feet of material is expected to be curing at one time. Once the curing period is complete, the finished compost is filtered via portable diesel-powered screening equipment, amendments added, loaded onto trucks, and delivered to the end user. The operator has prepared a Nuisance Control Plan to address dust, odor, vectors, and litter. The project proposes one new well for fire suppression water and to utilize portable restrooms for the employees. No septic systems are proposed. Other proposed improvements include a chain link fence with fabric and oleander trees around the perimeter of the operation and a five-foot-tall berm with 3:1 slopes is proposed along the northern perimeter line. A composite lined storm water detention basin will handle all runoff and the water will be recycled and used on the ASP curing pile. The project site has access to County-maintained West Main Street.

- 9. Surrounding land uses and setting:** Row crops, orchards, and scattered single-family dwellings are located in all directions. Dairies are located to the east and south of the project site.
- 10. Other public agencies whose approval is required (e.g., permits, financing approval, or participation agreement.):** Department of Public Works
Department of Environmental Resources
CalRecycle
San Joaquin Valley Air Pollution Control District
Central Valley Regional Water Quality Control Board
- 11. Attachments:**
- I. Environmental Noise Assessment, completed by Bollard Acoustical Consultants, Inc., dated December 29, 2023.
 - II. Nuisance Control Plan, prepared by applicant, dated December 2024.

ENVIRONMENTAL FACTORS POTENTIALLY AFFECTED:

The environmental factors checked below would be potentially affected by this project, involving at least one impact that is a "Potentially Significant Impact" as indicated by the checklist on the following pages.

- Aesthetics
- Agriculture & Forestry Resources
- Air Quality
- Biological Resources
- Cultural Resources
- Energy
- Geology / Soils
- Greenhouse Gas Emissions
- Hazards & Hazardous Materials
- Hydrology / Water Quality
- Land Use / Planning
- Mineral Resources
- Noise
- Population / Housing
- Public Services
- Recreation
- Transportation
- Tribal Cultural Resources
- Utilities / Service Systems
- Wildfire
- Mandatory Findings of Significance

DETERMINATION: (To be completed by the Lead Agency)

On the basis of this initial evaluation:

- I find that the proposed project **COULD NOT** have a significant effect on the environment, and a **NEGATIVE DECLARATION** will be prepared.
- I find that although the proposed project could have a significant effect on the environment, there will not be a significant effect in this case because revisions in the project have been made by or agreed to by the project proponent. A **MITIGATED NEGATIVE DECLARATION** will be prepared.
- I find that the proposed project **MAY** have a significant effect on the environment, and an **ENVIRONMENTAL IMPACT REPORT** is required.
- I find that the proposed project **MAY** have a "potentially significant impact" or "potentially significant unless mitigated" impact on the environment, but at least one effect 1) has been adequately analyzed in an earlier document pursuant to applicable legal standards, and 2) has been addressed by mitigation measures based on the earlier analysis as described on attached sheets. An **ENVIRONMENTAL IMPACT REPORT** is required, but it must analyze only the effects that remain to be addressed.
- I find that although the proposed project could have a significant effect on the environment, because all potentially significant effects (a) have been analyzed adequately in an earlier EIR or **NEGATIVE DECLARATION** pursuant to applicable standards, and (b) have been avoided or mitigated pursuant to that earlier EIR or **NEGATIVE DECLARATION**, including revisions or mitigation measures that are imposed upon the proposed project, nothing further is required.

Signature on File
Prepared by Teresa McDonald, Associate Planner

December 20, 2024
Date

EVALUATION OF ENVIRONMENTAL IMPACTS:

1) A brief explanation is required for all answers except “No Impact” answers that are adequately supported by the information sources a lead agency cites in the parentheses following each question. A “No Impact” answer is adequately supported if the referenced information sources show that the impact simply does not apply to projects like the one involved (e.g., the project falls outside a fault rupture zone). A “No Impact” answer should be explained where it is based on project-specific factors as well as general standards (e.g., the project will not expose sensitive receptors to pollutants, based on a project-specific screening analysis).

2) All answers must take account of the whole action involved, including off-site as well as on-site, cumulative as well as project-level, indirect as well as direct, and construction as well as operational impacts.

3) Once the lead agency has determined that a particular physical impact may occur, then the checklist answers must indicate whether the impact is potentially significant, less than significant with mitigation, or less than significant. “Potentially Significant Impact” is appropriate if there is substantial evidence that an effect may be significant. If there are one or more “Potentially Significant Impact” entries when the determination is made, an EIR is required.

4) “Negative Declaration: Less Than Significant With Mitigation Incorporated” applies where the incorporation of mitigation measures has reduced an effect from “Potentially Significant Impact” to a “Less Than Significant Impact.” The lead agency must describe the mitigation measures, and briefly explain how they reduce the effect to a less than significant level (mitigation measures from Section XVII, “Earlier Analyses,” may be cross-referenced).

5) Earlier analyses may be used where, pursuant to the tiering, program EIR, or other CEQA process, an effect has been adequately analyzed in an earlier EIR or negative declaration.

Section 15063(c)(3)(D). In this case, a brief discussion should identify the following:

a) Earlier Analysis Used. Identify and state where they are available for review.

b) Impacts Adequately Addressed. Identify which effects from the above checklist were within the scope of and adequately analyzed in an earlier document pursuant to applicable legal standards, and state whether such effects were addressed by mitigation measures based on the earlier analysis.

c) Mitigation Measures. For effects that are “Less than Significant with Mitigation Measures Incorporated,” describe the mitigation measures which were incorporated or refined from the earlier document and the extent to which they address site-specific conditions for the project.

6) Lead agencies are encouraged to incorporate into the checklist references to information sources for potential impacts (e.g., general plans, zoning ordinances). References to a previously prepared or outside document should, where appropriate, include a reference to the page or pages where the statement is substantiated.

7) Supporting Information Sources: A source list should be attached, and other sources used or individuals contacted should be cited in the discussion.

8) This is only a suggested form, and lead agencies are free to use different formats; however, lead agencies should normally address the questions from this checklist that are relevant to a project’s environmental effects in whatever format is selected.

9) The explanation of each issue should identify:

a) the significant criteria or threshold, if any, used to evaluate each question; and

b) the mitigation measure identified, if any, to reduce the impact to less than significant.

ISSUES

I. AESTHETICS – Except as provided in Public Resources Code Section 21099, could the project:	Potentially Significant Impact	Less Than Significant With Mitigation Included	Less Than Significant Impact	No Impact
a) Have a substantial adverse effect on a scenic vista?			X	
b) Substantially damage scenic resources, including, but not limited to, trees, rock outcroppings, and historic buildings within a state scenic highway?			X	
c) In non-urbanized areas, substantially degrade the existing visual character or quality of public views of the site and its surroundings? (Public views are those that are experienced from publicly accessible vantage point). If the project is in an urbanized area, would the project conflict with applicable zoning and other regulations governing scenic quality?			X	
d) Create a new source of substantial light or glare which would adversely affect day or nighttime views in the area?			X	

Discussion: The site itself is not considered to be a scenic resource or unique scenic vista. The only scenic designation in the County is along Interstate 5, which is not near the project site. The project proposed to develop a 23.5±-acre portion of the 47.82±-acre parcel with a composting operation. A chain link fence with fabric and oleander trees are proposed around the perimeter of the operation and a 5-foot-tall berm with 3:1 slopes is proposed along the northern perimeter line. A modular office and restroom are proposed which will have lighting. No permanent structures are proposed. Standard conditions of approval will be added to this project to address glare from any on-site lighting. The site is surrounded by orchards, row crops, and scattered single-family dwellings. Dairy facilities are located on the adjacent properties to the east and the south.

No adverse impacts to the existing visual character of the site or its surroundings are anticipated.

Mitigation: None.

References: Application information; Stanislaus County Zoning Ordinance; Stanislaus County General Plan and Support Documentation¹

II. AGRICULTURE AND FOREST RESOURCES: In determining whether impacts to agricultural resources are significant environmental effects, lead agencies may refer to the California Agricultural Land Evaluation and Site Assessment Model (1997) prepared by the California Department of Conservation as an optional model to use in assessing impacts on agriculture and farmland. In determining whether impacts to forest resources, including timberland, are significant environmental effects, lead agencies may refer to information compiled by the California Department of Forestry and Fire Protection regarding the state’s inventory of forest land, including the Forest and Range Assessment Project and the Forest Legacy Assessment project; and forest carbon measurement methodology provided in Forest Protocols adopted by the California Air Resources Board. -- Would the project:	Potentially Significant Impact	Less Than Significant With Mitigation Included	Less Than Significant Impact	No Impact

a) Convert Prime Farmland, Unique Farmland, or Farmland of Statewide Importance (Farmland), as shown on the maps prepared pursuant to the Farmland Mapping and Monitoring Program of the California Resources Agency, to non-agricultural use?			X	
b) Conflict with existing zoning for agricultural use, or a Williamson Act contract?			X	
c) Conflict with existing zoning for, or cause rezoning of, forest land (as defined in Public Resources Code section 12220(g)), timberland (as defined by Public Resources Code section 4526), or timberland zoned Timberland Production (as defined by Government Code section 51104(g))?			X	
d) Result in the loss of forest land or conversion of forest land to non-forest use?			X	
e) Involve other changes in the existing environment which, due to their location or nature, could result in conversion of Farmland, to non-agricultural use or conversion of forest land to non-forest use?			X	

Discussion: The project site is currently enrolled in California Land Conservation Act (“Williamson Act”) Contract No. 78-3106 and is classified as “Unique Farmland,” and “Prime Farmland” by the California Department of Conservation’s Farmland Mapping and Monitoring Program. The United States Department of Agriculture Natural Resources Conservation Service (USDA NRCS) Web Soil Survey indicates that the project site is primarily comprised of Hilmar loamy sand (HkbA), slightly saline-alkali, zero to one percent slopes, with a grade of 3 and index rating of 54 and Dinuba sandy loam (DwA), slightly saline-alkali, zero to one percent slopes with a grade of 2 and index rating of 68. The California Revised Storie Index is a rating system based on soil properties that dictate the potential for soils to be used for irrigated agricultural production in California. This rating system grades soils with an index rating of 54 as fair and 68 as good. Stanislaus County considers land that meets at least one of the following requirements to be prime farmland under the Uniform Rules: parcels comprised of Grade 1 or 2 soils; irrigated pastureland which supports livestock used for the production of food and fiber; and land used for unprocessed agricultural plant production with an annual gross value of not less than eight hundred dollars per acre. The proposed project will not convert any Prime Farmland, Unique Farmland, or Farmland of Statewide Importance to non-agricultural use.

The project has a General Plan designation of Agriculture and zoning designation of General Agriculture with a 40-acre minimum (A-2-40). Within the A-2 zoning district, the County has determined that certain uses related to agricultural production are “necessary for a healthy agricultural economy.” The County allows commercial composting operations by obtaining a Tier Two Use Permit if specific criteria can be met and if specific findings can be made. Those findings include that the establishment, as proposed, will not be substantially detrimental to, or in conflict with, the agricultural use of other property in the vicinity; that the use is necessary and desirable for such establishment to be located within the agricultural area as opposed to areas zoned for commercial or industrial usage; and that it will not create a concentration of commercial and industrial uses in the vicinity. There are limits to the number of employees that are involved in the operation under a Tier Two Use Permit; no more than ten full-time employees, or 20 seasonal employees are permitted to be involved in the operation. In addition, the Planning Commission must find that the establishment, maintenance, and operation of the proposed use is consistent with the General Plan and will not be detrimental to the health, safety, and general welfare of persons residing or working in the neighborhood of the use and that it will not be detrimental or injurious to property and improvements in the neighborhood or to the general welfare of the County.

The project as proposed is considered a Tier Two use. Within the A-2 zoning district, the County has determined Tier Two uses shall be evaluated on a case-by-case basis by the Planning Commission and/or Board of Supervisors to determine whether they are consistent with the principles of compatibility set forth in Section 21.20.045 of the County Code. During project review, this application was referred to the Department of Conservation (DOC) for review and input and no response has been received to date.

Buffer and Setback Guidelines are applicable to new or expanding uses approved in or adjacent to the General Agriculture (A-2-40) zoning district and are required to be designed to physically avoid conflicts between agricultural and non-agricultural uses. General Plan Amendment No. 2011-01 – *Revised Agricultural Buffers* was approved by the Board of

Supervisors on December 20, 2011, to modify County requirements for buffers on agricultural projects. As this is a Tier Two use, if not considered people-intensive by the Planning Commission, the project is not subject to agricultural buffers. The facility will operate Monday through Saturday from 7:00 a.m. to 5:00 p.m. The applicant anticipates five full time employees on one shift, one mechanic on-site two days a week, and one manager on-site one day a week. The project was referred to the Stanislaus County Agricultural Commissioner, and no comments have been received to date. Therefore, staff believes the project can be considered low people-intensive, thus not subject to the County’s Agricultural Buffer requirements.

The project site is located within the boundaries of the Turlock Irrigation District (TID). The project was referred to TID which responded with the following requirements: that the developer submit plans detailing the existing irrigation facilities, relative to the proposed site improvement, in order for the District to determine specific impacts and requirements; that the District shall review and approve all maps and plans of the project; that any improvements that impact irrigation or drainage facilities on the project site be subject to the District’s approval; and that if it is determined that irrigation facilities will be impacted, the applicant will need to provide irrigation improvement plans and enter into an Irrigation Improvements Agreement for the required irrigation facility modifications

Based on the specific features and design of this project, it does not appear this project will impact the long-term productive agricultural capability of surrounding contracted lands in the A-2 zoning district. There is no indication this project will result in the removal of adjacent contracted land from agricultural use. No forest lands exist in Stanislaus County. The project will have less than significant impacts to Agriculture and Forest Resources.

Mitigation: None.

References: Application information; Natural Resources Conservation Service Soil Survey; Stanislaus Soil Survey (1957); California State Department of Conservation Farmland Mapping and Monitoring Program - Stanislaus County Farmland 2018; Referral response from the Turlock Irrigation District, dated September 21, 2021; Stanislaus County General Plan and Support Documentation¹.

III. AIR QUALITY: Where available, the significance criteria established by the applicable air quality management district or air pollution control district may be relied upon to make the following determinations. -- Would the project:	Potentially Significant Impact	Less Than Significant With Mitigation Included	Less Than Significant Impact	No Impact
a) Conflict with or obstruct implementation of the applicable air quality plan?		X		
b) Result in a cumulatively considerable net increase of any criteria pollutant for which the project region is non-attainment under an applicable federal or state ambient air quality standard?		X		
c) Expose sensitive receptors to substantial pollutant concentrations?			X	
d) Result in other emissions (such as those leading to odors) adversely affecting a substantial number of people?		X		

Discussion: The project proposes to operate a composting facility on a 23.5±-acre portion of a 47.82±-acre parcel in the A-2-40 zoning district, with the end user being Starkey Farms and other local farms. Up to 43,350 cubic yards of feedstock, 16,500 cubic yards of in-process active compost, 51,682 cubic yards of curing compost, 3,700 cubic yards of finished product, and 40 cubic yards of soil amendments are expected on-site at one time. The facility will operate Monday through Saturday from 7:00 a.m. to 5:00 p.m. The applicant anticipates five full time employees on one shift, one mechanic on-site two days a week, and one manager on-site one day a week. On-site equipment, which will be portable but remain on-site and will be diesel powered, will consist of a grinder, two front end loaders, trommel screen, and water truck. A 960 square-foot modular office with restroom and two additional portable restrooms are proposed for the employees. No permanent structures are proposed as part of this request. Daily truck trips are expected to be up to 26, consisting of 20 daily incoming truck deliveries of feedstock and three outgoing truckloads of finished compost. The contaminants will be hauled off via truck once per week, and the restrooms will be serviced via truck twice a week. Daily vehicle trips are expected to be up to seven.

The proposed project is located within the San Joaquin Valley Air Basin (SJVAB) and, therefore, falls under the jurisdiction of the San Joaquin Valley Air Pollution Control District (SJVAPCD). In conjunction with the Stanislaus Council of Governments (StanCOG), the SJVAPCD is responsible for formulating and implementing air pollution control strategies. The SJVAPCD's most recent air quality plans are the 2007 PM10 (respirable particulate matter) Maintenance Plan, the 2008 PM2.5 (fine particulate matter) Plan, and the 2007 Ozone Plan. These plans establish a comprehensive air pollution control program leading to the attainment of state and federal air quality standards in the SJVAB, which has been classified as "extreme non-attainment" for ozone, "attainment" for respirable particulate matter (PM-10), and "non-attainment" for PM 2.5, as defined by the Federal Clean Air Act. The plans include control measures for each source of emissions. The plans rely on control measures adopted by the State for sources such as motor vehicle tail pipe emissions and consumer products. The SJVAPCD regulates industrial and commercial sources of emissions through permitting and prohibitory rules. The SJVAPCD also regulates indirect sources that attract motor vehicles. In addition, the SJVAPCD works with the regional transportation planning agencies in the San Joaquin Valley on transportation control measures to reduce trips and vehicle miles traveled (VMT). A project would be judged to conflict with or obstruct implementation of the applicable air quality plan if it would result in substantial new regional emissions not foreseen in the air quality planning process. The SJVAPCD has adopted thresholds of significance for regional criteria pollutant emissions in its Guide for Assessing and Mitigating Air Quality Impacts (GAMAQI) that if exceeded could conflict with the Air Quality Plan (AQP). The project may be required to comply with the following SJVAPCD rules and regulations that implement AQP control measures: Rule 4102—Nuisance, Rule 4566—Organic Material Composting Operations, and Regulation VIII—Fugitive PM10 Prohibitions. The project may be required to comply with other SJVAPCD rules not listed here. Compliance with the above listed regulations ensure the project conforms to the applicable control measures in the AQP.

As required by CEQA Guidelines Section 15064.3, potential impacts regarding Air Quality should be evaluated using Vehicle Miles Traveled (VMT). Stanislaus County has currently not adopted any significance thresholds for VMT, and projects are treated on a case-by-case basis for evaluation under CEQA. However, the State of California - Office of Planning and Research (OPR) has issued guidelines regarding VMT significance under CEQA. The CEQA Guidelines identify vehicle miles traveled (VMT), which is the amount and distance of automobile travel attributable to a project, as the most appropriate measure of transportation impacts. According to the same technical advisory from OPR, projects that generate or attract fewer than 110 trips per-day generally may be assumed to cause a less-than significant transportation impact. The proposed project will not exceed the screening criteria for VMT analysis with a total of 26 round-trip truck trips and seven employee vehicle trips per-day. As this is below the District's threshold of significance for vehicle and heavy truck trips, no significant impacts from vehicle and truck trips to air quality are anticipated.

Construction activities associated with new development can temporarily increase localized PM10, PM2.5, volatile organic compound (VOC), nitrogen oxides (NOX), sulfur oxides (SOX), and carbon monoxide (CO) concentrations within a project's vicinity. The primary source of construction-related CO, SOX, VOC, and NOX emission is gasoline and diesel powered, heavy-duty mobile construction equipment. Primary sources of PM10 and PM2.5 emissions are generally clearing and demolition activities, grading operations, construction vehicle traffic on unpaved ground, and wind blowing over exposed surfaces. Construction activities associated with the proposed project may require use of heavy-duty construction equipment. However, all construction activities will occur in compliance with all SJVAPCD regulations; therefore, construction emissions are anticipated to be less than significant without mitigation.

Operational emissions occur over the lifetime of the project. Emissions from composting operations are from several sources. These include motor vehicle trips related to transport of raw materials to be composted and export of finished compost to an end user, operation of offroad equipment to handle the compost material on-site, and motor vehicle trips from employee vehicles. Potential dust emissions from the facility are from the loading and unloading of trucks, grinding, screening, loading, and unloading the ASP system. In addition to reducing dust for operational needs and solid waste facility permit conditions, the facility is required to reduce dust, reducing visible particulate emissions in accordance with SJVAPCD regulations. While the project applicant prepared a Nuisance Control Plan (NCP) for the facility, which includes best management practices to reduce dust emissions, there is still potential for impacts to air quality due to dust emissions to be significant. If Additionally, two situations create a potential for odor impact. The first occurs when a new odor source is located near an existing sensitive receptor. The second occurs when a new sensitive receptor locates near an existing source of odor. Composting facilities are land uses that the SJVAPCD identifies as potential odor sources that require additional assessment when located within one mile of sensitive receptors, such as residences, hospitals, day-care centers, and schools. These land uses warrant the closest scrutiny, but consideration should also be given to other land uses where people may congregate, such as recreational facilities, worksites, and commercial areas. The project applicant prepared a Nuisance Control Plan (NCP) for the facility. The NCP states that the primary means of odor mitigation are the receipt of relatively benign feedstocks in small quantities away from a large volume of sensitive receptor and the use of an aerated static pile (ASP) composting system using a compost cap to reduce VOC and odor emissions. The NCP includes an odor

monitoring protocol to follow in the event of the receipt of odor complaints and describes the design considerations that reduce potential odor impacts. While the proposed ASP technology will likely help address off-site nuisance odor impacts, there is a potential for odor impacts to occur if best practices for odor control are not implemented.

Mitigation Measure 1 described below is recommended to ensure that air impacts and off-site nuisance odor impacts are reduced to a less than significant level. Additionally, Mitigation Measure 2 requires a deposit to be paid to cover the cost for a consultant hired by the County to complete any analysis required to address the mitigation of nuisances.

The project was referred to the San Joaquin Valley Air Pollution Control District (SJVAPCD) as part of the Early Consultation prepared for the proposed project and the SJVAPCD responded with no comment.

Impacts to air quality are considered to be less-than significant with mitigation.

Mitigation:

1. The facility operator shall implement the dust, odor, vector, and litter control measures as described in the Nuisance Control Plan (NCP). If nuisances persist despite implementation of the NCP, the operator shall work with the Stanislaus County Department of Planning and Community Development (the Department) to revise the NCP within 30 days of being notified by the Department, and shall implement additional measures as deemed necessary by the Department, which may include, but not be limited to the following:
 - Ceasing operations when VDE exceed 20 percent opacity
 - Paving of drive aisles
 - Increasing frequency of water truck application
 - Application of chemical/organic dust suppressants
 - Installation of rumble strips or other improvements to prevent track-out onto the County right-of-way
 - Processing all incoming compostable feedstock materials into active aerated static pile (ASP) compost piles within 24 hours
 - Refusing new material
 - Altering moisture management operations
 - Decreasing pile sizes
 - Aeration of the stormwater retention basin
 - Use of microbial inoculants or lime on pad surfaces and water collection systems
 - Covering the entire ASP system with a one-inch biofilter consisting of a layer of unscreened compost
 - Best management practices (BMPs) to address insect, bird, rodent and other animal vectors will be implemented as needed
 - Additional screening and contaminant removal of material conducted off-site
 - Not contract with any agencies that accept non-organic materials (including biodegradable plastics and plastic-coated cardboard) that do not break down at the same rate as the other organic materials in the compost pile
 - Installation of additional fencing
 - Utilization of vacuum trucks
2. Should the Stanislaus County Department of Planning and Community Development (the Department) determine that analysis associated with nuisance mitigation requires review by a qualified consultant, the contract shall be procured by the Department, and paid for by the operator/property owner. A deposit based on the estimated cost of the work to be performed by the consultant and staff time and materials cost shall be made with the Department, by the operator/property owner, prior to any work being conducted. Staff costs and expenses will be billed at fully burdened weighted labor rates as provided by the County's Auditor's Office at the time services are rendered.

References: Application information; Email response from the San Joaquin Valley Air Pollution Control District (SJVAPCD) dated September 23, 2021; San Joaquin Valley Air Pollution Control District - Regulation VIII Fugitive Dust/PM-10 Synopsis; www.valleyair.org; and the Stanislaus County General Plan and Support Documentation¹.

IV. BIOLOGICAL RESOURCES -- Would the project:	Potentially Significant Impact	Less Than Significant With Mitigation Included	Less Than Significant Impact	No Impact
a) Have a substantial adverse effect, either directly or through habitat modifications, on any species identified as a candidate, sensitive, or special status species in local or regional plans, policies, or regulations, or by the California Department of Fish and Game or U.S. Fish and Wildlife Service?			X	
b) Have a substantial adverse effect on any riparian habitat or other sensitive natural community identified in local or regional plans, policies, regulations, or by the California Department of Fish and Game or U.S. Fish and Wildlife Service?			X	
c) Have a substantial adverse effect on state or federally protected wetlands (including, but not limited to, marsh, vernal pool, coastal, etc.) through direct removal, filling, hydrological interruption, or other means?			X	
d) Interfere substantially with the movement of any native resident or migratory fish or wildlife species or with established native resident or migratory wildlife corridors, or impede the use of native wildlife nursery sites?			X	
e) Conflict with any local policies or ordinances protecting biological resources, such as a tree preservation policy or ordinance?			X	
f) Conflict with the provisions of an adopted Habitat Conservation Plan, Natural Community Conservation Plan, or other approved local, regional, or state habitat conservation plan?			X	

Discussion: The project site is located within the Crows Landing of the California Natural Diversity Database. There are 11 species of plants or animals which are state or federally listed, threatened, or identified as species of special concern or a candidate of special concern, or listed as on a watch list within this quad. These species include Swainsons hawk cackling goose, tricolored blackbird, loggerhead shrike, California Ridgways rail, green sturgeon - southern DPS Sacramento splittail, steelhead - Central Valley DPS, Crotchs bumble bee, western pond turtle, and Delta button-celery. There are no reported siting's of any of the aforementioned species on the project site; however, nesting tricolored blackbirds were observed in 2014 approximately 1.9± miles northwest of the project site according to the California Natural Diversity Database. There is a very low likelihood that these species are present on the project site as it has already been disturbed for agricultural purposes. The proposed project will take place on approximately the western half of the parcel.

An Early Consultation was referred to the California Department of Fish and Wildlife (formerly the Department of Fish and Game) and no response was received. The project will not conflict with a Habitat Conservation Plan, a Natural Community Conservation Plan, or other locally approved conservation plans. Impacts to endangered species or habitats, locally designated species, or wildlife dispersal or mitigation corridors are considered to be less than significant.

Mitigation: None.

References: California Department of Fish and Wildlife's Natural Diversity Database Quad Species List; California Natural Diversity Database, Planning and Community Development GIS, accessed October 30, 2023; Stanislaus County General Plan and Support Documentation¹.

V. CULTURAL RESOURCES -- Would the project:	Potentially Significant Impact	Less Than Significant With Mitigation Included	Less Than Significant Impact	No Impact
a) Cause a substantial adverse change in the significance of a historical resource pursuant to in § 15064.5?			X	
b) Cause a substantial adverse change in the significance of an archaeological resource pursuant to § 15064.5?			X	
c) Disturb any human remains, including those interred outside of formal cemeteries?			X	

Discussion: As this project is not a General Plan Amendment it was not referred to the tribes listed with the Native American Heritage Commission (NAHC), in accordance with SB 18. Tribal notification of the project was not referred to any tribes in conjunction with AB 52 requirements, as Stanislaus County has not received any requests for consultation from the tribes listed with the NAHC. It does not appear this project will result in significant impacts to any archaeological or cultural resources. The project site is currently improved with row crops. As part of this request, 23.5 acres of a 47.82±-acre parcel will be utilized for a composting operation. No permanent structures are proposed.

Standard conditions of approval regarding the discovery of cultural resources during the construction process will be added to the project. No significant impacts to cultural resources are anticipated to occur as a result of this project.

Mitigation: None.

References: Application information; Central California Information Center Report for the project site, dated February 4, 2021; Stanislaus County General Plan and Support Documentation¹.

VI. ENERGY -- Would the project:	Potentially Significant Impact	Less Than Significant With Mitigation Included	Less Than Significant Impact	No Impact
a) Result in potentially significant environmental impact due to wasteful, inefficient, or unnecessary consumption of energy resources, during project construction or operation?			X	
b) Conflict with or obstruct a state or local plan for renewable energy or energy efficiency?			X	

Discussion: The California Environmental Quality Act (CEQA) Guidelines Appendix F states that energy consuming equipment and processes, which will be used during construction or operation such as: energy requirements of the project by fuel type and end use, energy conservation equipment and design features, energy supplies that would serve the project, total estimated daily vehicle trips to be generated by the project, and the additional energy consumed per trip by mode, shall be taken into consideration when evaluating energy impacts. Additionally, the project's compliance with applicable state or local energy legislation, policies, and standards must be considered.

A response was received from the Turlock Irrigation District (TID) stating that if the project will require electric service to please contact the District's Electrical Engineering Department to apply for service. Conditions of approval reflecting TID's comments will be added to the project.

Energy consuming equipment and processes include construction equipment, the equipment used for the composting operation, trucks, and the employee vehicle. As discussed in Section III – Air Quality, these activities would not significantly increase Vehicle Miles Traveled (VMT), due to the number of vehicle trips not exceeding a total of 110 vehicle trips per-day.

The trucks and composting machinery will be the main consumers of energy associated with this project but will be subject to applicable Air District regulations, including rules and regulations that increase energy efficiency. Consequently, emissions would be minimal. Therefore, consumption of energy resources would be less than significant without mitigation for the proposed project.

The project was referred to the San Joaquin Valley Air Pollution Control District (SJVAPCD) as part of the Early Consultation prepared for the proposed project and the District responded with no comment.

While no permanent structures are proposed, the modular office will be required to get a building permit, which will be subject to the planning and design, energy efficiency, water efficiency and conservation, material conservation and resources efficiency, and environmental quality measures of the California Green Building Standards (CALGreen) Code (California Code of Regulations, Title 24, Part 11). All on-site equipment proposed is portable, will remain on wheels, and is diesel powered. Conditions of approval will be added to the project requiring applicable building permits to be obtained from the Stanislaus County Building Permits Division prior to operation.

It does not appear that this project will result in significant impacts to the wasteful, inefficient, or unnecessary consumption of energy resources. Accordingly, the potential impacts to Energy are considered to be less than significant.

Mitigation: None.

References: Application information; CEQA Guidelines; Referral response from Turlock Irrigation District (TID), dated September 21, 2021; Email response from the San Joaquin Valley Air Pollution Control District (SJVAPCD), dated September 23, 2021; San Joaquin Valley Air Pollution Control District – Regulation VIII Fugitive Dust/PM-10 Synopsis; www.valleyair.org; Governor’s Office of Planning and Research Technical Advisory, December 2018; Title 16 of County Code; CA Building Code; Stanislaus County Zoning Ordinance (Title 21); Stanislaus County General Plan and Support Documentation¹.

VII. GEOLOGY AND SOILS -- Would the project:	Potentially Significant Impact	Less Than Significant With Mitigation Included	Less Than Significant Impact	No Impact
a) Directly or indirectly cause potential substantial adverse effects, including the risk of loss, injury, or death involving:			X	
i) Rupture of a known earthquake fault, as delineated on the most recent Alquist-Priolo Earthquake Fault Zoning Map issued by the State Geologist for the area or based on other substantial evidence of a known fault? Refer to Division of Mines and Geology Special Publication 42.			X	
ii) Strong seismic ground shaking?			X	
iii) Seismic-related ground failure, including liquefaction?			X	
iv) Landslides?			X	
b) Result in substantial soil erosion or the loss of topsoil?			X	
c) Be located on a geologic unit or soil that is unstable, or that would become unstable as a result of the project, and potentially result in on- or off-site landslide, lateral spreading, subsidence, liquefaction or collapse?			X	

d) Be located on expansive soil, as defined in Table 18-1-B of the Uniform Building Code (1994), creating substantial direct or indirect risks to life or property?			X	
e) Have soils incapable of adequately supporting the use of septic tanks or alternative waste water disposal systems where sewers are not available for the disposal of waste water?			X	
f) Directly or indirectly destroy a unique paleontological resource or site or unique geologic feature?			X	

Discussion: The United States Department of Agriculture Natural Resources Conservation Service (USDA NRCS) Web Soil Survey indicates that the parcel is primarily comprised of Hilmar loamy sand (HkbA), slightly saline-alkali, zero to one percent slopes, with a grade of 3 and index rating of 54 and Dinuba sandy loam (DwA), slightly saline-alkali, zero to one percent slopes with a grade of 2 and index rating of 68. As contained in Chapter 5 of the General Plan Support Documentation, the areas of the County subject to significant geologic hazard are located in the Diablo Range, west of Interstate 5; however, as per the California Building Code, all of Stanislaus County is located within a geologic hazard zone (Seismic Design Category D, E, or F) and a soils test may be required at building permit application. Results from the soils test will determine if unstable or expansive soils are present. If such soils are present, special engineering of the structure will be required to compensate for the soil deficiency. No permanent structures are proposed to be constructed as part of this project. No expansion of a septic tank or alternative wastewater disposal system is proposed; however, if any future request is submitted for these, they would require the approval of the Department of Environmental Resources (DER) through the building permit process, which also takes soil type into consideration within the specific design requirements. DER, Public Works, and the Building Permits Division review and approve any building or grading permit to ensure their standards are met. Conditions of approval regarding these standards will be applied to the project and will be triggered when a grading permit is requested.

The project was referred to DER, which responded with standard conditions of approval regarding compliance with LAMP standards, that proposed work to an existing or proposed on-site wastewater treatment system (OWTS) shall meet all applicable County Local Agency Management Program (LAMP) standards and required setbacks and be designed according to type and/or maximum occupancy of the proposed structure to the estimated waste/sewage design flow rate. A condition of approval will be placed on the project reflecting their comment. The project site is not located near an active fault or within a high earthquake zone. Landslides are not likely due to the flat terrain of the area. Impacts to Geology and Soils are anticipated to be less than significant.

Mitigation: None.

References: Application information; United States Department of Agriculture NRCS Web Soil Survey; Referral response from the Department of Environmental Resources (DER), dated September 14, 2021; Stanislaus County General Plan and Support Documentation¹.

VIII. GREENHOUSE GAS EMISSIONS -- Would the project:	Potentially Significant Impact	Less Than Significant With Mitigation Included	Less Than Significant Impact	No Impact
a) Generate greenhouse gas emissions, either directly or indirectly, that may have a significant impact on the environment?			X	
b) Conflict with an applicable plan, policy or regulation adopted for the purpose of reducing the emissions of greenhouse gases?			X	

Discussion: The principal Greenhouse Gasses (GHGs) are carbon dioxide (CO₂), methane (CH₄), nitrous oxide (N₂O), sulfur hexafluoride (SF₆), perfluorocarbons (PFCs), hydrofluorocarbons (HFCs), and water vapor (H₂O). CO₂ is the reference gas for climate change because it is the predominant greenhouse gas emitted. To account for the varying

warming potential of different GHGs, GHG emissions are often quantified and reported as CO2 equivalents (CO2e). In 2006, California passed the California Global Warming Solutions Act of 2006 (Assembly Bill [AB] No. 32), which requires the California Air Resources Board (ARB) design and implement emission limits, regulations, and other measures, such that feasible and cost-effective statewide GHG emissions are reduced to 1990 levels by 2020. Two additional bills, SB 350 and SB32, were passed in 2015 further amending the states Renewables Portfolio Standard (RPS) for electrical generation and amending the reduction targets to 40 percent of 1990 levels by 2030.

The facility will receive a maximum of 160 tons of feedstock material per-day, which will consist of a combination of landscape residue, vegetative food material, and green waste. Up to 43,350 cubic yards of feedstock, 16,500 cubic yards of in-process active compost, 51,682 cubic yards of curing compost, 3,700 cubic yards of finished product, and 40 cubic yards of soil amendments are expected on-site at one time. The facility will operate Monday through Saturday from 7:00 am to 5:00 pm. The applicant anticipates five full time employees on one shift, one mechanic on-site two days a week, and one manager on-site one day a week. On-site equipment, which will be portable but remain on-site, will consist of a grinder, two front end loaders, trommel screen, and water truck. A 960 square-foot modular office with restroom and two additional portable restrooms are proposed for the employees. No permanent structures are proposed as part of this request. Daily truck trips are expected to be up to 26, consisting of 20 daily incoming truck deliveries of feedstock, three daily outgoing truckloads of finished compost, the contaminants will be hauled off via truck once per week, and the restrooms will be serviced via truck twice a week. Daily vehicle trips are expected to be up to seven. A condition of approval will be added to the project requiring a building permit for the modular office to be obtained from the Stanislaus County Building Permits Division prior to operation.

The short-term emissions of GHGs during construction, primarily composed of CO2, CH4, and N2O, would be the result of fuel combustion by construction equipment and motor vehicles. The other primary GHGs (HFCs, PFCs, and SF6) are typically associated with specific industrial sources and are not expected to be emitted by future construction at this project site. The installation of the modular office will be subject to the mandatory planning and design, energy efficiency, water efficiency and conservation, material conservation and resources efficiency, and environmental quality measures of the California Green Building Standards (CALGreen) Code (California Code of Regulations, Title 24, Part 11). Construction activities associated with this project are considered to be less than significant as they are temporary in nature and are subject to meeting San Joaquin Valley Air Pollution Control District (SJVAPCD) standards for air quality control.

Direct emissions of GHGs from the operation of the proposed project are primarily due to 26 daily truck trips, seven daily vehicle trips, and by the operation of the equipment, which will be diesel generated. As required by California Environmental Quality Act (CEQA) Guidelines section 15064.3, potential impacts regarding Green House Gas Emissions should be evaluated using Vehicle Miles Traveled (VMT). The calculation of VMT is the number of cars/trucks multiplied by the distance traveled by each car/truck. Total vehicle trips as a result of this project will not exceed 110 trips per-day. As discussed above, the proposed project will generate a maximum total of 32 round-trips per-day.

This project was referred to the San Joaquin Valley Air Pollution Control District (SJVAPCD), and the SJVAPCD responded with no comment. Staff will include a condition of approval requiring the applicant to comply with all appropriate SJVAPCD rules and regulations regarding the operation of the digester and associated equipment on the project site. Consequently, GHG emissions associated with this project are considered to be less than significant.

Mitigation: None.

References: Application information; San Joaquin Valley Air Pollution Control District email response, dated September 23, 2021; Stanislaus County General Plan and Support Documentation¹.

IX. HAZARDS AND HAZARDOUS MATERIALS -- Would the project:	Potentially Significant Impact	Less Than Significant With Mitigation Included	Less Than Significant Impact	No Impact
a) Create a significant hazard to the public or the environment through the routine transport, use, or disposal of hazardous materials?		X		

<p>b) Create a significant hazard to the public or the environment through reasonably foreseeable upset and accident conditions involving the release of hazardous materials into the environment?</p>			<p>X</p>	
<p>c) Emit hazardous emissions or handle hazardous or acutely hazardous materials, substances, or waste within one-quarter mile of an existing or proposed school?</p>			<p>X</p>	
<p>d) Be located on a site which is included on a list of hazardous materials sites compiled pursuant to Government Code Section 65962.5 and, as a result, would it create a significant hazard to the public or the environment?</p>				<p>X</p>
<p>e) For a project located within an airport land use plan or, where such a plan has not been adopted, within two miles of a public airport or public use airport, would the project result in a safety hazard or excessive noise for people residing or working in the project area?</p>				<p>X</p>
<p>f) Impair implementation of or physically interfere with an adopted emergency response plan or emergency evacuation plan?</p>			<p>X</p>	
<p>g) Expose people or structures, either directly or indirectly, to a significant risk of loss, injury or death involving wildland fires?</p>			<p>X</p>	

Discussion: The County Department of Environmental Resources (DER) is responsible for overseeing hazardous materials. A referral response from the Hazardous Materials Division of the Stanislaus County Department of Environmental Resources (DER) is requiring the applicant to contact the Department regarding appropriate permitting requirements for hazardous materials and/or wastes. The applicant is required to use, store, and dispose of any hazardous materials in accordance with all applicable federal, state, and local regulations. The Hazardous Materials Division also requested that the developer conduct a Phase I or Phase II study prior to the issuance of a grading or building permit. Additionally, the Hazardous Materials Division requested that they be contacted should any underground storage tanks, buried chemicals, buried refuse, or contaminated soil be discovered during grading or construction. The applicant will also be required to contact the Hazardous Materials Division for information regarding regulatory requirements for hazardous materials and/or wastes. These comments will be reflected through the application of a condition of approval. The project was referred to DER, which responded with standard conditions of approval regarding compliance with LAMP standards, that proposed work to an existing or proposed on-site wastewater treatment system (OWTS) shall meet all applicable County Local Agency Management Program (LAMP) standards and required setbacks and be designed according to type and/or maximum occupancy of the proposed structure to the estimated waste/sewage design flow rate. A condition of approval will be placed on the project reflecting their comment. These comments will be applied as conditions of approval.

Pesticide exposure is a risk in areas located in the vicinity of agriculture. Sources of exposure include contaminated groundwater from drift from spray applications. Application of sprays is strictly controlled by the Agricultural Commissioner and can only be accomplished after first obtaining permits. Additionally, agricultural buffers are intended to reduce the risk of spray exposure to surrounding people.

Buffer and Setback Guidelines are applicable to new or expanding uses approved in or adjacent to the General Agriculture (A-2) zoning district and are required to be designed to physically avoid conflicts between agricultural and non-agricultural uses. General Plan Amendment No. 2011-01 – *Revised Agricultural Buffers* was approved by the Board of Supervisors on December 20, 2011, to modify County requirements for buffers on agricultural projects. As this is a Tier Two use, if not considered people-intensive by the Planning Commission, the project is not subject to agricultural buffers. The facility will operate Monday through Saturday from 7:00 a.m. to 5:00 p.m. Employees may be on-site outside of normal operating hours in the event of an emergency. The applicant anticipates five full time employees on one shift, one mechanic on-site two days a week, and one manager on-site one day a week. The project was referred to the Stanislaus County Agricultural Commissioner, and no comments have been received to date. Therefore, staff believes the project can be considered low people intensive, thus not subject to the County’s Agricultural Buffer requirements.

The project site is not listed on the EnviroStor database managed by the CA Department of Toxic Substances Control or within the vicinity of any airport. The site is located in a Local Responsibility Area (LRA) for fire protection and is served by Mountain View Fire Protection District. The project was referred to the District, and no comments have been received to date. The project site is not within the vicinity of any airstrip or wildlands.

Spontaneous combustion is a common cause of fires at compost facilities. It is a result of a chain reaction of several heat-generating processes and is common in industries where organic materials are stockpiled. If the organic material is not properly managed, it can create a combustible dust cloud that, when exposed to an ignition source, can result in a fire or explosion. The facility proposes to utilize an aerated static pile compost system which will reduce the chance of fire.

Stanislaus County recognizes nuisance flies as an environmental hazard. Nuisance flies are known to cause significant economic losses in the form of reduced agricultural yields, increased damage to livestock, and higher production costs. Additionally, nuisance flies have been shown to carry a large number of disease-causing pathogens such as Salmonella bacteria and Trachoma virus (bovine pink eye) and may be responsible for infecting animals or humans. DER is responsible for implementing and enforcing fly abatement measures countywide. Under the Right-to-Farm notice (Stanislaus County Code Section 9.32.050), Stanislaus County requires that residents near agricultural land recognize and be prepared to accept nuisances common to agricultural practices, including flies. Agricultural operations are not considered to be a nuisance if they are consistent with accepted customs and standards; however, flies may be a nuisance if they are present above normally acceptable levels. While the applicant has prepared a Nuisance Control Plan (NCP), which includes best management practices to control vectors, vectors may still be an area of concern. Accordingly, Mitigation Measures 1 and 2 previously listed in Section III – Air Quality are being applied to the project to reduce vectors to a level less than significant. requires a deposit to be paid to cover the cost for a consultant hired by the County to complete any analysis required to address the mitigation of nuisances.

Mitigation: Refer to Section III – Air Quality

References: Application information; Referral response from the Department of Environmental Resources Hazardous Materials Division, dated September 7, 2021; Referral form the Department of Environmental Resources Wastewater Division, dated September 14, 2021; Department of Toxic Substances Control's data management system (EnviroStor); County General Plan and Support Documentation¹.

X. HYDROLOGY AND WATER QUALITY -- Would the project:	Potentially Significant Impact	Less Than Significant With Mitigation Included	Less Than Significant Impact	No Impact
a) Violate any water quality standards or waste discharge requirements or otherwise substantially degrade surface or ground water quality?			X	
b) Substantially decrease groundwater supplies or interfere substantially with groundwater recharge such that the project may impede sustainable groundwater management of the basin?			X	
c) Substantially alter the existing drainage pattern of the site or area, including through the alteration of the course of a stream or river or through the addition of impervious surfaces, in a manner which would:			X	
i) result in substantial erosion or siltation on- or off-site;			X	
ii) substantially increase the rate of amount of surface runoff in a manner which would result in flooding on- or off-site.			X	
iii) create or contribute runoff water which would exceed the capacity of existing or planned stormwater drainage systems or provide			X	

substantial additional sources of polluted runoff; or				
iv) impede or redirect flood flows?			X	
d) In flood hazard, tsunami, or seiche zones, risk release of pollutants due to project inundation?			X	
e) Conflict with or obstruct implementation of a water quality control plan or sustainable groundwater management plan?			X	

Discussion: Areas subject to flooding have been identified in accordance with the Federal Emergency Management Act (FEMA). The project site is located in FEMA Flood Zone X, which includes areas determined to be outside the 0.2 percent annual chance floodplains. The project proposes to handle stormwater via an on-site drainage basin. A grading, drainage, and erosion/sediment control plan for the project will be submitted for the grading permit, which is subject to Public Works review and Standards and Specifications, as well as the submittal of a Storm Water Pollution Prevention Plan (SWPPP) prior to the approval of any grading plan. Accordingly, runoff associated with the construction at the proposed project site will be reviewed as part of the grading review process and be required to be maintained on-site. These requirements will be applied as conditions of approval. Additionally, any construction requiring a building permit will be reviewed under the Building Permit process and must be reviewed and approved by the Department of Environmental Resources (DER) and adhere to current Local Agency Management Program (LAMP) standards. LAMP standards include minimum setback from wells to prevent negative impacts to groundwater quality. No new septic systems are proposed as part of this request. One new well for fire prevention water is proposed. Any future new wells constructed on-site will be subject to review under the County’s Well Permitting Program, which will determine whether a new well will require environmental review. The project was referred to DER, which responded with standard conditions of approval regarding compliance with LAMP standards, that proposed work to an existing or proposed on-site wastewater treatment system (OWTS) shall meet all applicable County Local Agency Management Program (LAMP) standards and required setbacks, and be designed according to type and/or maximum occupancy of the proposed structure to the estimated waste/sewage design flow rate. A condition of approval will be placed on the project addressing DER’s comments.

The Sustainable Groundwater Management Act (SGMA) was passed in 2014 with the goal of ensuring the long-term sustainable management of California’s groundwater resources. SGMA requires agencies throughout California to meet certain requirements including forming Groundwater Sustainability Agencies (GSA), developing Groundwater Sustainability Plans (GSP), and achieving balanced groundwater levels within 20 years. The site is located in the West Turlock Subbasin GSA. The East Turlock Subbasin GSA and West Turlock Subbasin GSA collaboratively developed one GSP to manage groundwater sustainably through at least 2042. The GSAs adopted the Turlock Subbasin GSP on January 6, 2022, and submitted the GSP to the California Department of Water Resources (DWR) on January 28, 2022. DWR has until the end of 2024 to review the plan. The GSAs jointly prepared their second annual report for the Turlock Subbasin addressing groundwater and surface water conditions during Water Year (WY) 2022 and submitted the report to DWR on March 29, 2023. Total groundwater extractions in the Turlock Subbasin during WY 2022 were approximately 554,400 acre-feet (AF). This total is based on both direct measurements by local water agencies and estimates for private agricultural and domestic pumping. During WY 2022, agricultural groundwater extraction accounts for 93 percent (516,200 AF) of the total pumping in the Turlock Subbasin, while urban groundwater extraction accounts for the remaining seven percent (38,200 AF). The proposed composting operation would be subject to the requirements of the GSP for the region, when adopted, which would further minimize impacts to groundwater supplies.

The project site is located within the boundaries of the Turlock Irrigation District (TID). The project was referred to TID which responded with the following requirements: that the developer submit plans detailing the existing irrigation facilities, relative to the proposed site improvement, in order for the District to determine specific impacts and requirements; that the District shall review and approve all maps and plans of the project; that any improvements that impact irrigation or drainage facilities on the project site be subject to the District’s approval; and that if it is determined that irrigation facilities will be impacted, the applicant will need to provide irrigation improvement plans and enter into an Irrigation Improvements Agreement for the required irrigation facility modifications. A condition of approval will be added to the project addressing TID’s requirements. The primary regulatory program for implementing water quality standards is the federal National Pollutant Discharge Elimination System (NPDES) Program. The United States Environmental Protection Agency (EPA) has delegated NPDES enforcement and administration to the State of California Regional Water Quality Control Board (RWQCB). The State Water Resources Control Board (SWRCB) and the nine Regional Water Quality Control Boards (RWQCBs) are State regulatory boards within the California EPA. The SWRCB allocates rights to the use of surface water and, with the RWQCBs, protects surface, ground, and coastal waters throughout the state. The RWQCBs issue permits which govern and restrict the amount

of pollutants that can be discharged into the ground or a water body. The Central Valley RWQCB administers the federal NPDES program for composting operations within Stanislaus County.

Composting operations have the potential to result in violations of water quality standards or waste discharge requirements. The SWRCB and RWQCB are required to protect the quality and beneficial uses of the waters of the state. The California Water Code requires that anyone who discharges waste that could affect waters of the state must submit a report of waste discharge. Current practice is to issue individual waste discharge requirements (WDRs), general WDRs, or waivers of WDRs. A conditional waiver for "green waste-only" composting facilities was in effect from 1994 until 2003, when a change in law required all waivers to be either renewed or replaced with WDRs. The State Water Board developed General Waste Discharge Requirements for Composting Operations (Composting General Order) that address water quality protection at composting facilities. The State Water Board certified the associated Environmental Impact Report (EIR) and adopted the Composting General Order on August 4, 2015, and was amended on April 7, 2020.

The project was referred to the Central Valley RWQCB which responded with comments requiring the project as proposed obtain coverage under the Construction Storm Water General Permit, Industrial Storm Water General Permit, Dewatering Permit (if the proposed project includes construction or groundwater dewatering to be discharged to land), and National Pollutant Discharge Elimination System (NPDES) permit (if the proposed project discharges waste that could affect the quality of surface waters of the State, other than into a community sewer system). These comments will be applied as conditions of approval. With conditions in place it is anticipated impacts to hydrology and water quality will be less than significant.

Mitigation: None.

References: Application information; Referral response from Public Works, dated September 8, 2021; Referral response from the Department of Environmental Resources Wastewater Division, dated September 14, 2021; Referral response from Turlock Irrigation District (TID), dated September 21, 2021; Referral response from the Central Valley Regional Water Quality Control Board (RWQCB), dated September 13, 2021; State Water Resources Control Board Composting General Order (Order WQ 2020-0012- DWQ); Stanislaus County General Plan and Support Documentation¹.

XI. LAND USE AND PLANNING -- Would the project:	Potentially Significant Impact	Less Than Significant With Mitigation Included	Less Than Significant Impact	No Impact
a) Physically divide an established community?			X	
b) Cause a significant environmental impact due to a conflict with any land use plan, policy, or regulation adopted for the purpose of avoiding or mitigating an environmental effect?			X	

Discussion: The project has a General Plan designation of Agriculture and zoning designation of General Agriculture with a 40-acre minimum (A-2-40). Within the A-2 zoning district, the County has determined that certain uses related to agricultural production are "necessary for a healthy agricultural economy." The County allows commercial composting operations by obtaining a Tier Two Use Permit if specific criteria can be met and if specific findings can be made. Those findings include that the establishment, as proposed, will not be substantially detrimental to, or in conflict with, the agricultural use of other property in the vicinity; that the use is necessary and desirable for such establishment to be located within the agricultural area as opposed to areas zoned for commercial or industrial usage; and that it will not create a concentration of commercial and industrial uses in the vicinity. There are limits to the number of employees that are involved in the operation under a Tier Two Use Permit; no more than ten full-time employees, or 20 seasonal employees are permitted to be involved in the operation. In addition, the Planning Commission must find that the establishment, maintenance, and operation of the proposed use is consistent with the General Plan and will not be detrimental to the health, safety, and general welfare of persons residing or working in the neighborhood of the use and that it will not be detrimental or injurious to property and improvements in the neighborhood or to the general welfare of the County.

Buffer and Setback Guidelines are applicable to new or expanding uses approved in or adjacent to the General Agriculture (A-2) zoning district and are required to be designed to physically avoid conflicts between agricultural and non-agricultural uses. General Plan Amendment No. 2011-01 – *Revised Agricultural Buffers* was approved by the Board of Supervisors on

December 20, 2011, to modify County requirements for buffers on agricultural projects. As this is a Tier Two use, if not considered people-intensive by the Planning Commission, the project is not subject to agricultural buffers. The facility will operate Monday through Saturday from 7:00 a.m. to 5:00 p.m. The applicant anticipates five full time employees on one shift, one mechanic on-site two days a week, and one manager on-site one day a week.

The project will not physically divide an established community nor conflict with any habitat conservation plans.

Mitigation: None.

References: Application information; Stanislaus County Zoning Ordinance (Title 21); Stanislaus County General Plan and Support Documentation¹.

XII. MINERAL RESOURCES -- Would the project:	Potentially Significant Impact	Less Than Significant With Mitigation Included	Less Than Significant Impact	No Impact
a) Result in the loss of availability of a known mineral resource that would be of value to the region and the residents of the state?			X	
b) Result in the loss of availability of a locally-important mineral resource recovery site delineated on a local general plan, specific plan or other land use plan?			X	

Discussion: The location of all commercially viable mineral resources in Stanislaus County has been mapped by the State Division of Mines and Geology in Special Report 173. There are no known significant resources on the site, nor is the project site located in a geological area known to produce resources.

Mitigation: None.

References: Stanislaus County General Plan and Support Documentation¹.

XIII. NOISE -- Would the project result in:	Potentially Significant Impact	Less Than Significant With Mitigation Included	Less Than Significant Impact	No Impact
a) Generation of a substantial temporary or permanent increase in ambient noise levels in the vicinity of the project in excess of standards established in the local general plan or noise ordinance, or applicable standards of other agencies?			X	
b) Generation of excessive groundborne vibration or groundborne noise levels?			X	
c) For a project located within the vicinity of a private airstrip or an airport land use plan or, where such a plan has not been adopted, within two miles of a public airport or public use airport, would the project expose people residing or working in the project area to excessive noise levels?			X	

Discussion: The proposed facility will operate Monday through Saturday from 7:00 a.m. to 5:00 p.m. The applicant anticipates five full time employees on one shift, one mechanic on-site two days a week, and one manager on-site one day a week. The primary noise-generating components of the project will consist of a horizontal grinder, a trommel screen, up

to two wheel loaders, and two blowers. No permanent structures are proposed as part of this request. Daily truck trips are expected to be up to 26. Daily vehicle trips are expected to be up to seven.

The Stanislaus County General Plan identifies noise levels up to 75 dB Ldn (or CNEL) as the normally acceptable level of noise for agricultural uses. The Stanislaus County General Plan identifies noise levels for residential or other noise-sensitive land uses of up to 55 hourly Leq, dBA and 75 Lmax, dBA from 7 a.m. to 10 p.m. and 45 hourly Leq, dBA and 65 Lmax, dBA from 10 p.m. to 7 a.m. Pure tone noises, such as music, shall be reduced by five dBA; however, when ambient noise levels exceed the standards, the standards shall be increased to the ambient noise levels.

An environmental noise assessment was prepared for the project by Bollard Acoustical Consultants, Inc., dated December 29, 2023, to evaluate potential noise impacts that may occur from the project. The noise assessment quantified noise generation of the proposed project operations at the nearest residences, to compare those levels against the applicable Stanislaus County noise standards for acceptable noise exposure. A total of six receiver locations were selected to represent noise-sensitive residences in the immediate and general project vicinity. The data collected indicates that noise generated by on-site noise sources (trommel, grinder, blowers, wheel loaders) is predicted to comply with the County's 45 dBA Leq nighttime and 55 dBA Leq daytime noise level standard for stationary sources at the nearest sensitive receivers. It also indicates that the same noise sources maximum noise levels would comply with both the County's 75 dBA Lmax daytime and 65 dBA Lmax nighttime noise standards for stationary sources. In addition, predicted noise levels would be at or below measured baseline ambient conditions at the nearest residences. With all primary noise sources, the predicted maximum noise would comply with the County's stationary daytime and nighttime maximum noise standards. Accordingly, no mitigation measures are required to comply with the County's noise standards.

Mitigation: None.

References: Application information; Environmental Noise Assessment conducted by Bollard Acoustical Consultants, Inc., dated December 29, 2023; Stanislaus County General Plan and Support Documentation¹.

XIV. POPULATION AND HOUSING -- Would the project:	Potentially Significant Impact	Less Than Significant With Mitigation Included	Less Than Significant Impact	No Impact
a) Induce substantial unplanned population growth in an area, either directly (for example, by proposing new homes and businesses) or indirectly (for example, through extension of roads or other infrastructure)?			X	
b) Displace substantial numbers of existing people or housing, necessitating the construction of replacement housing elsewhere?			X	

Discussion: The site is not included in the vacant sites inventory for the 2016 Stanislaus County Housing Element, which covers the 5th cycle Regional Housing Needs Allocation (RHNA) for the county and will therefore not impact the County's ability to meet their RHNA. No population growth will be induced nor will any existing housing be displaced as a result of this project.

Mitigation: None.

References: Stanislaus County General Plan and Support Documentation¹.

XV. PUBLIC SERVICES --	Potentially Significant Impact	Less Than Significant With Mitigation Included	Less Than Significant Impact	No Impact
a) Would the project result in the substantial adverse physical impacts associated with the provision of new or physically altered governmental facilities,				

need for new or physically altered governmental facilities, the construction of which could cause significant environmental impacts, in order to maintain acceptable service ratios, response times or other performance objectives for any of the public services:				
Fire protection?			X	
Police protection?			X	
Schools?			X	
Parks?			X	
Other public facilities?			X	

Discussion: The County has adopted Public Facilities Fees, as well as Fire Facility Fees on behalf of the appropriate fire district, to address impacts to public services. School Districts also have their own adopted fees. All facility fees are required to be paid at the time of building permit issuance.

The project site is located within the boundaries of the Turlock Irrigation District (TID). The project was referred to TID which responded with the following requirements: that the developer submit plans detailing the existing irrigation facilities, relative to the proposed site improvement, in order for the District to determine specific impacts and requirements; that the District shall review and approve all maps and plans of the project; that any improvements that impact irrigation or drainage facilities on the project site be subject to the District’s approval and if it is determined that irrigation facilities will be impacted, the applicant will need to provide irrigation improvement plans and enter into an irrigation improvements agreement for the required irrigation facility modifications; and that any work on irrigation facilities can only be performed during the non-irrigation season.

This project was circulated to all applicable school, fire, police, irrigation, and public works departments and districts including Chatom Union School District, Turlock Unified School District, Mountain View Fire Protection District, Stanislaus County Sheriff’s Office, Turlock Irrigation District and the Stanislaus County Public Works Department during the Early Consultation referral period and no concerns were identified with regard to public services.

Mitigation: None.

References: Application information; Referral response received from Turlock Irrigation District, dated September 21, 2021; Referral response from Public Works, dated September 8, 2021; Stanislaus County General Plan and Support Documentation¹.

XVI. RECREATION --	Potentially Significant Impact	Less Than Significant With Mitigation Included	Less Than Significant Impact	No Impact
a) Would the project increase the use of existing neighborhood and regional parks or other recreational facilities such that substantial physical deterioration of the facility would occur or be accelerated?			X	
b) Does the project include recreational facilities or require the construction or expansion of recreational facilities which might have an adverse physical effect on the environment?			X	

Discussion: This project will not increase demands for recreational facilities, as such impacts typically are associated with residential development.

Mitigation: None.

References: Application information; Stanislaus County General Plan and Support Documentation¹.

XVII. TRANSPORTATION -- Would the project:	Potentially Significant Impact	Less Than Significant With Mitigation Included	Less Than Significant Impact	No Impact
a) Conflict with a program plan, ordinance or policy addressing the circulation system, including transit, roadway, bicycle and pedestrian facilities?			X	
b) Would the project conflict or be inconsistent with CEQA Guidelines section 15064.3, subdivision (b)?			X	
c) Substantially increase hazards due to a geometric design feature (e.g., sharp curves or dangerous intersections) or incompatible uses (e.g., farm equipment)?			X	
d) Result in inadequate emergency access?			X	

Discussion: The site has access to County-maintained West Main Street which is classified as a 135-foot-wide expressway.

Section 15064.3 of the CEQA Guidelines establishes specific considerations for evaluating a project's transportation impacts. The CEQA Guidelines identify vehicle miles traveled (VMT), which is the amount and distance of automobile travel attributable to a project, as the most appropriate measure of transportation impacts. A technical advisory on evaluating transportation impacts in CEQA published by the Governor's Office of Planning and Research (OPR) in December of 2018 clarified the definition of automobiles as referring to on-road passenger vehicles, specifically cars and light trucks. While heavy trucks are not considered in the definition of automobiles for which VMT is calculated for, heavy duty truck VMT could be included for modeling convenience. According to the same technical advisory from OPR, projects that generate or attract fewer than 110 trips per-day generally may be assumed to cause a less-than significant transportation impact. The applicant anticipates five full time employees on one shift, one mechanic on-site two days a week, and one manager on-site one day a week. On-site equipment, which will be portable but remain on-site and will be diesel powered, will consist of a grinder, two front end loaders, trommel screen, and water truck. A 960 square-foot modular office with restroom and two additional portable restrooms are proposed for the employees. No permanent structures are proposed as part of this request. Daily truck trips are expected to be up to 26, consisting of 20 daily incoming truck deliveries of feedstock, three daily outgoing truckloads of finished compost, the contaminants will be hauled off via truck once per week, and the restrooms will be serviced via truck twice a week. Daily vehicle trips are expected to be up to seven. The VMT increase associated with the proposed project is less-than significant as the number of vehicle trips will not exceed 110 per-day.

The project was referred to the Stanislaus County Environmental Review Committee (ERC), which requested that the applicant pay a fee per ton of material entering or leaving the property to offset traffic impacts to West Main Street. The project was also referred to the Stanislaus County Department of Public Works, which requested conditions of approval requesting to address driveway approaches installed according to Public Works' Standards and Specifications, restrictions on loading, parking, unloading within the County right-of-way, requirement of a grading, drainage, and erosion/sediment control plan, and the need for road dedications of 27.5-feet of West Main Street.

Transportation impacts associated with the project are considered to be less than significant.

Mitigation: None.

References: Application information; Referral response from the Environmental Review Committee (ERC), dated September 22, 2021; Referral response from the Department of Public Works, dated September 8, 2021; Stanislaus County General Plan and Support Documentation¹.

XVIII. TRIBAL CULTURAL RESOURCES -- Would the project:	Potentially Significant Impact	Less Than Significant With Mitigation Included	Less Than Significant Impact	No Impact
a) Cause a substantial adverse change in the significance of a tribal cultural resource, defined in Public Resources Code section 21074 as either a site, feature, place, cultural landscape that is geographically defined in terms of the size and scope of the landscape, sacred place, or object with cultural value to a California native American tribe, and that is:			X	
i) Listed or eligible for listing in the California Register of Historical Resources, or in a local register of historical resources as defined in Public Resources Code section 5020.1(k), or			X	
ii) A resource determined by the lead agency, in its discretion and supported by substantial evidence, to be significant pursuant to criteria set for the in subdivision (c) of Public Resource Code section 5024.1. In applying the criteria set forth in subdivision (c) of Public Resource Code section 5024.1, the lead agency shall consider the significance of the resource to a California Native American tribe.			X	

Discussion: It does not appear that this project will result in significant impacts to any archaeological or cultural resources. The project site is already developed with row crops. In accordance with SB 18 and AB 52, this project was not referred to the tribes listed with the Native American Heritage Commission (NAHC) as the project is not a General Plan Amendment and no tribes have requested consultation or project referral noticing. If any resources are found during future construction, construction activities would halt until a qualified survey takes place and the appropriate authorities are notified.

No significant impacts to Tribal Cultural resources are anticipated to occur as a result of this project.

Mitigation: None.

References: Application information; Stanislaus County General Plan and Support Documentation¹.

XIX. UTILITIES AND SERVICE SYSTEMS -- Would the project:	Potentially Significant Impact	Less Than Significant With Mitigation Included	Less Than Significant Impact	No Impact
a) Require or result in the relocation or construction of new or expanded water, wastewater treatment or storm water drainage, electric power, natural gas, or telecommunications facilities, the construction or relocation of which could cause significant environmental effects?			X	
b) Have sufficient water supplies available to serve the project and reasonably foreseeable future development during normal, dry and multiple dry years?			X	

c) Result in a determination by the wastewater treatment provider which serves or may serve the project that it has adequate capacity to serve the project's projected demand in addition to the provider's existing commitments?			X	
d) Generate solid waste in excess of State or local standards, or in excess of the capacity of local infrastructure, or otherwise impair the attainment of solid waste reduction goals?			X	
e) Comply with federal, state, and local management and reduction statutes and regulations related to solid waste?			X	

Discussion: Limitations on providing services have not been identified. No septic facilities are existing or proposed as part of the project. One new well for fire suppression water is proposed. The project site is located within the boundaries of the Turlock Irrigation District (TID). The project was referred to TID which responded with the following requirements: that the developer submit plans detailing the existing irrigation facilities, relative to the proposed site improvement, in order for the District to determine specific impacts and requirements; that the District shall review and approve all maps and plans of the project; that any improvements that impact irrigation or drainage facilities on the project site be subject to the District's approval and if it is determined that irrigation facilities will be impacted, the applicant will need to provide irrigation improvement plans and enter into an irrigation improvements agreement for the required irrigation facility modifications; and that any work on irrigation facilities can only be performed during the non-irrigation season. A condition of approval will be added to the project addressing TID's requirements. The project was referred to the Central Valley RWQCB which responded with comments requiring the project as proposed obtain coverage under the Construction Storm Water General Permit, Industrial Storm Water General Permit, Dewatering Permit (if the proposed project includes construction or groundwater dewatering to be discharged to land), and National Pollutant Discharge Elimination System (NPDES) permit (if the proposed project discharges waste that could affect the quality of surface waters of the State, other than into a community sewer system). A condition of approval will be placed on the project that reflecting Regional Water's comments and that the applicant contact Regional Water in order to apply for and obtain any applicable permits from their department.

The project was also referred to PG&E and AT&T and no response has been received to date.

The installation of any future wells or septic systems must be reviewed and approved by the Department of Environmental Resources (DER) and must adhere to current Local Agency Management Program (LAMP) standards. LAMP standards include minimum setbacks from wells to prevent negative impacts to groundwater quality. The project was referred to DER, which responded with standard conditions of approval regarding compliance with LAMP standards, that proposed work to an existing or proposed on-site wastewater treatment system (OWTS) shall meet all applicable County Local Agency Management Program (LAMP) standards and required setbacks, and be designed according to type and/or maximum occupancy of the proposed structure to the estimated waste/sewage design flow rate. A condition of approval will be placed on the project reflecting their comment.

Impacts to utilities and services are considered to be less than significant.

Mitigation: None.

References: Application information; Referral response from Turlock Irrigation District, dated September 21, 2021; Referral response from Central Valley Regional Water Quality Control Board, dated September 13, 2021; Referral response from the Stanislaus County Department of Environmental Resources, dated September 14, 2021; Stanislaus County General Plan and Support Documentation¹.

XX. WILDFIRE – If located in or near state responsibility areas or lands classified as very high fire hazard severity zones, would the project:	Potentially Significant Impact	Less Than Significant With Mitigation Included	Less Than Significant Impact	No Impact
a) Substantially impair an adopted emergency response plan or emergency evacuation plan?			X	

b) Due to slope, prevailing winds, and other factors, exacerbate wildfire risks, and thereby expose project occupants to, pollutant concentrations from a wildfire or the uncontrolled spread of a wildfire?			X	
c) Require the installation of maintenance of associated infrastructure (such as roads, fuel breaks, emergency water sources, power lines or other utilities) that may exacerbate fire risk or that may result in temporary or ongoing impacts to the environment?			X	
d) Expose people or structures to significant risks, including downslope or downstream flooding or landslides, as a result of runoff, post-fire slope instability, or drainage changes?			X	

Discussion: The Stanislaus County Local Hazard Mitigation Plan identifies risks posed by disasters and identifies ways to minimize damage from those disasters. The terrain of the site is relatively flat, and the site has access to County-maintained West Main Street. The site is located in a Local Responsibility Area (LRA) for fire protection and is served by Mountain View Fire Protection District. The project was referred to the District, and no comments have been received to date. California Building and Fire Code establishes minimum standards for the protection of life and property by increasing the ability of a building to resist intrusion of flame and burning embers. Any required building permits for the equipment will be reviewed by the County’s Building Permits Division and Fire Prevention Bureau to ensure all State of California Building and Fire Code requirements are met prior to construction. Wildfire risk and risks associated with postfire land changes are considered to be less-than significant.

Mitigation: None.

References: Application information; California Fire Code Title 24, Part 9; California Building Code Title 24, Part 2, Chapter 7; Stanislaus County Local Hazard Mitigation Plan; Stanislaus County General Plan and Support Documentation¹.

XXI. MANDATORY FINDINGS OF SIGNIFICANCE --	Potentially Significant Impact	Less Than Significant With Mitigation Included	Less Than Significant Impact	No Impact
a) Does the project have the potential to substantially degrade the quality of the environment, substantially reduce the habitat of a fish or wildlife species, cause a fish or wildlife population to drop below self-sustaining levels, threaten to eliminate a plant or animal community, substantially reduce the number or restrict the range of a rare or endangered plant or animal or eliminate important examples of the major periods of California history or prehistory?			X	
b) Does the project have impacts that are individually limited, but cumulatively considerable? (“Cumulatively considerable” means that the incremental effects of a project are considerable when viewed in connection with the effects of past projects, the effects of other current projects, and the effects of probable future projects.)			X	

<p>c) Does the project have environmental effects which will cause substantial adverse effects on human beings, either directly or indirectly?</p>			<p>X</p>	
---	--	--	-----------------	--

Discussion: The project has a General Plan designation of Agriculture and zoning designation of General Agriculture with a 40-acre minimum (A-2-40). Within the A-2 zoning district, the County has determined that certain uses related to agricultural production are “necessary for a healthy agricultural economy.” The County allows commercial composting operations by obtaining a Tier Two Use Permit if specific criteria can be met and if specific findings can be made. Those findings include that the establishment, as proposed, will not be substantially detrimental to, or in conflict with, the agricultural use of other property in the vicinity; that the use is necessary and desirable for such establishment to be located within the agricultural area as opposed to areas zoned for commercial or industrial usage; and that it will not create a concentration of commercial and industrial uses in the vicinity. There are limits to the number of employees that are involved in the operation under a Tier Two Use Permit; no more than ten full-time employees, or 20 seasonal employees are permitted to be involved in the operation. In addition, the Planning Commission must find that the establishment, maintenance, and operation of the proposed use is consistent with the General Plan and will not be detrimental to the health, safety, and general welfare of persons residing or working in the neighborhood of the use and that it will not be detrimental or injurious to property and improvements in the neighborhood or to the general welfare of the County. The facility will operate Monday through Saturday from 7:00 a.m. to 5:00 p.m. The applicant anticipates five full time employees on one shift, one mechanic on-site two days a week, and one manager on-site one day a week.

The project will not conflict with a Habitat Conservation Plan, a Natural Community Conservation Plan, or other locally approved conservation plans. Impacts to endangered species or habitats, locally designated species, or wildlife dispersal or mitigation corridors are considered to be less than significant.

It does not appear that this project will result in significant impacts to any archaeological or cultural resources. The project site has already been disturbed. Standard conditions of approval regarding the discovery of cultural resources during any future construction resulting from this request will be added to the project.

The project will not physically divide an established community. The surrounding area is composed of scattered single-family dwellings, large agricultural parcels and dairies directly to the east and the south. Any development of the surrounding area would be subject to the permitted uses of the A-2 Zoning District or would require additional land use entitlements and environmental review. Additionally, the majority of the surrounding parcels located within Stanislaus County are restricted by Williamson Act Contracts and are limited to the uses found to be compatible with the Williamson Act. Any uses beyond those uses permitted in the A-2 zoning district would require a General Plan Amendment and rezoning of the property which would be evaluated through additional environmental review which would take into consideration impacts from the loss of farmland and the potential for farmland conversion and cumulative impacts to the surrounding area. Any additional request for expansion of alteration of the facility may be subject to further land use entitlement review. The closest parcels to the project site not in planted in orchards or row crops are improved with dairies, which is considered agriculture. The nearest non-agricultural use to the project site is Mountain View Middle School, located .61± miles to the east.

Review of this project has not indicated any features which might significantly impact the environmental quality of the site and/or the surrounding area.

Mitigation: None.

References: Initial Study; Stanislaus County General Plan and Support Documentation¹.

¹Stanislaus County General Plan and Support Documentation adopted in August 23, 2016, as amended. **Housing Element** adopted on April 5, 2016.

DEPARTMENT OF PLANNING AND COMMUNITY DEVELOPMENT

1010 10th Street, Suite 3400, Modesto, CA 95354

Planning Phone: (209) 525-6330 Fax: (209) 525-5911

Building Phone: (209) 525-6557 Fax: (209) 525-7759

Stanislaus County

Planning and Community Development

Mitigation Monitoring and Reporting Program

Adapted from CEQA Guidelines APPENDIX G Environmental Checklist Form, Final Text, January 1, 2020

December 20, 2024

1. Project title and location: Use Permit Application No. PLN2021-0012 – West Main Compost

1236 West Main Street, between S Carpenter Road and Crows Landing Road, in the Turlock area. (APN:058-003-006).
2. Project Applicant name and address: Machado and Sons, Inc.
1000 South Kilroy Road
Turlock, CA 95380
3. Person Responsible for Implementing Mitigation Program (Applicant): Manual Machado, Facility Operator/ Property Owner
4. Contact person at County: Teresa McDonald, Associate Planner, (209) 525-6330

MITIGATION MEASURES AND MONITORING PROGRAM:

List all Mitigation Measures by topic as identified in the Mitigated Negative Declaration and complete the form for each measure.

III. AIR QUALITY / IX. HAZARDS AND HAZARDOUS MATERIALS

- No.1 Mitigation Measure: The facility operator shall implement the dust, odor, vector, and litter control measures as described in the Nuisance Control Plan (NCP). If nuisances persist despite implementation of the NCP, the operator shall work with the Stanislaus County Department of Planning and Community Development (the Department) to revise the NCP within 30 days of being notified by the Department, and shall implement additional measures as deemed necessary by the Department, which may include, but not be limited to the following:
- Ceasing operations when VDE exceed 20 percent opacity
 - Paving of drive aisles
 - Increasing frequency of water truck application
 - Application of chemical/organic dust suppressants
 - Installation of rumble strips or other improvements to prevent track-out onto the County right-of-way
 - Processing all incoming compostable feedstock materials into active aerated static pile (ASP) compost piles within 24 hours
 - Refusing new material
 - Altering moisture management operations

- Decreasing pile sizes
- Aeration of the stormwater retention basin
- Use of microbial inoculants or lime on pad surfaces and water collection systems
- Covering the entire ASP system with a one-inch biofilter consisting of a layer of unscreened compost
- Best management practices (BMPs) to address insect, bird, rodent and other animal vectors will be implemented as needed
- Additional screening and contaminant removal of material conducted off-site
- Not contract with any agencies that accept non-organic materials (including biodegradable plastics and plastic-coated cardboard) that do not break down at the same rate as the other organic materials in the compost pile
- Installation of additional fencing
- Utilization of vacuum trucks

Who Implements the Measure: Facility Operator

When should the measure be implemented: Ongoing

When should it be completed: Ongoing

Who verifies compliance: Stanislaus County Department of Planning and Community Development

Other Responsible Agencies: San Joaquin Valley Air Pollution Control District, CalRecycle, Department of Environmental Resources

No.2 Mitigation Measure: Should the Stanislaus County Department of Planning and Community Development (the Department) determine that analysis associated with nuisance mitigation requires review by a qualified consultant, the contract shall be procured by the Department, and paid for by the operator/property owner. A deposit based on estimated cost of the work to be performed by the consultant and staff time and materials cost shall be made with the Department, by the operator/property owner, prior to any work being conducted. Staff costs and expenses will be billed at fully burdened weighted labor rates as provided by the County's Auditor's Office at the time services are rendered.

Who Implements the Measure: Facility Operator

When should the measure be implemented: At the request of the Stanislaus County Department of Planning and Community Development

When should it be completed:	Ongoing
Who verifies compliance:	Stanislaus County Department of Planning and Community Development
Other Responsible Agencies:	N/A

I, the undersigned, do hereby certify that I understand and agree to be responsible for implementing the Mitigation Program for the above listed project.

Signature on File _____

December 18, 2024 _____





Signature

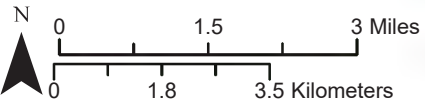
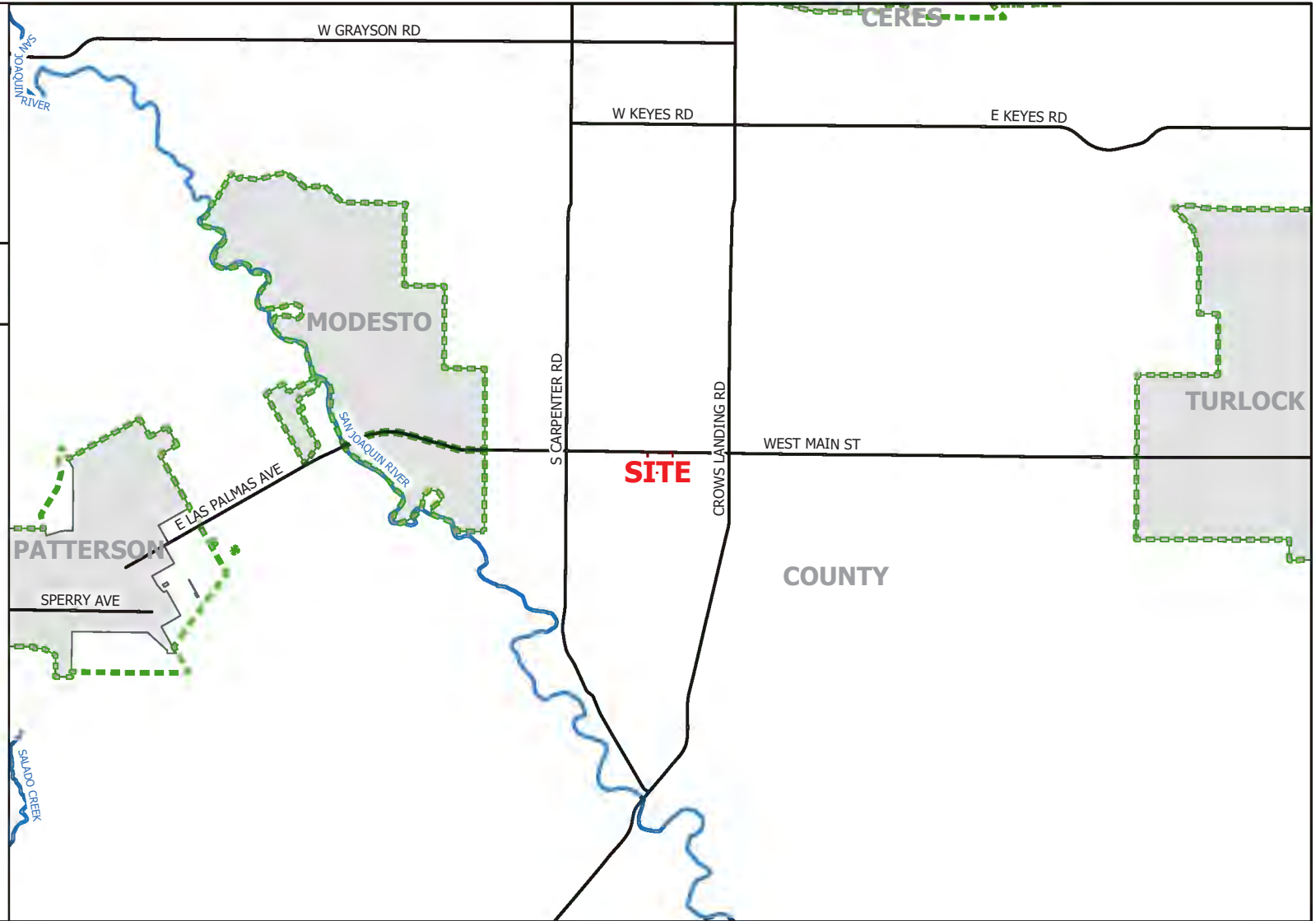
Date

WEST MAIN COMPOST UP PLN2021-0012

AREA MAP

LEGEND

-  Project Site
-  Major Road
-  River
-  Sphere of Influence








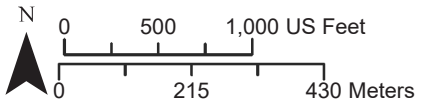
WEST MAIN COMPOST

UP PLN2021-0012

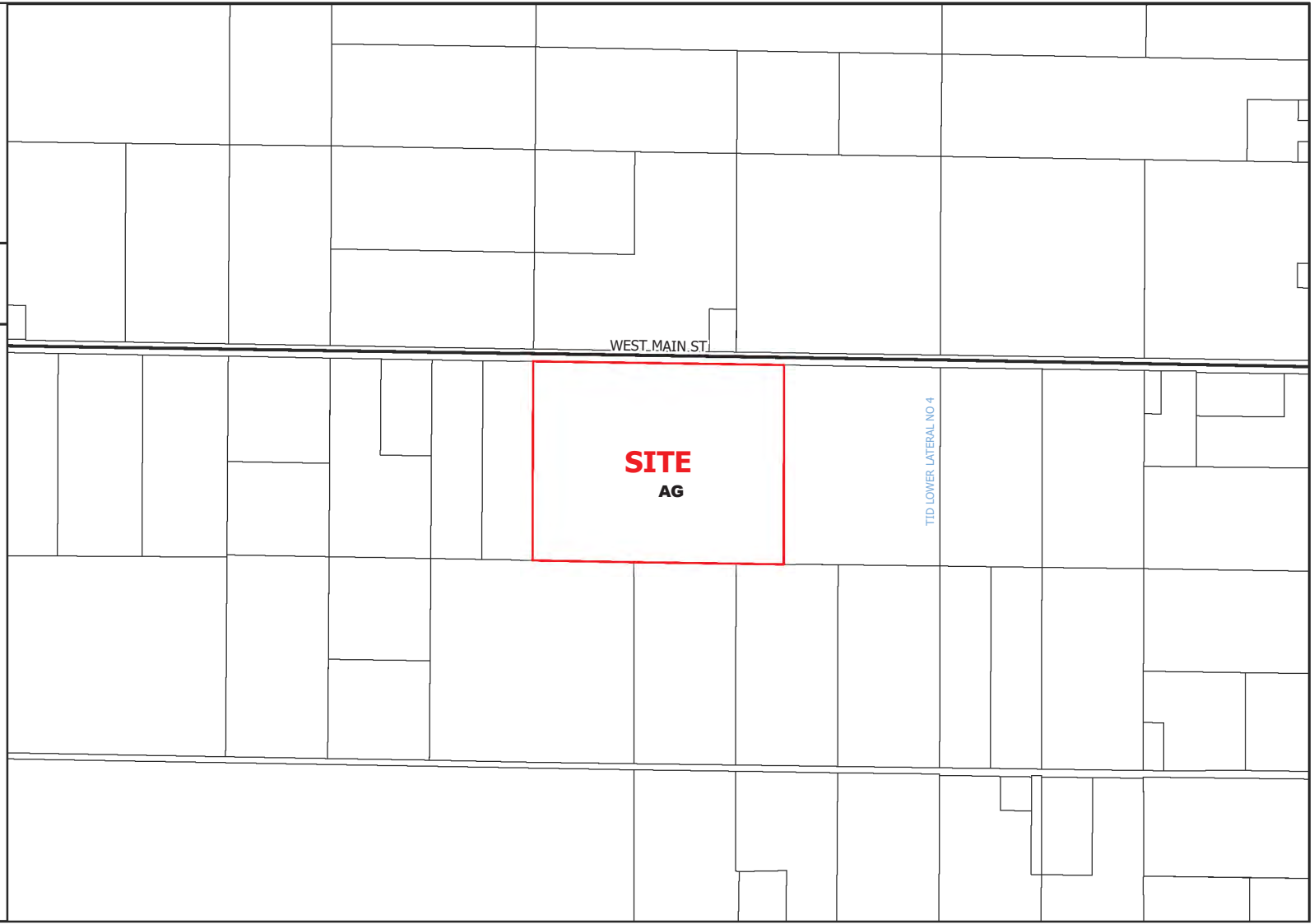
GENERAL PLAN MAP

LEGEND

-  Project Site
-  Parcel
-  Major Road
-  Canal
-  Agriculture



Source: Planning Department GIS Date Exported: 3/25/2024







WEST MAIN COMPOST

UP PLN2021-0012

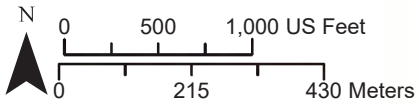
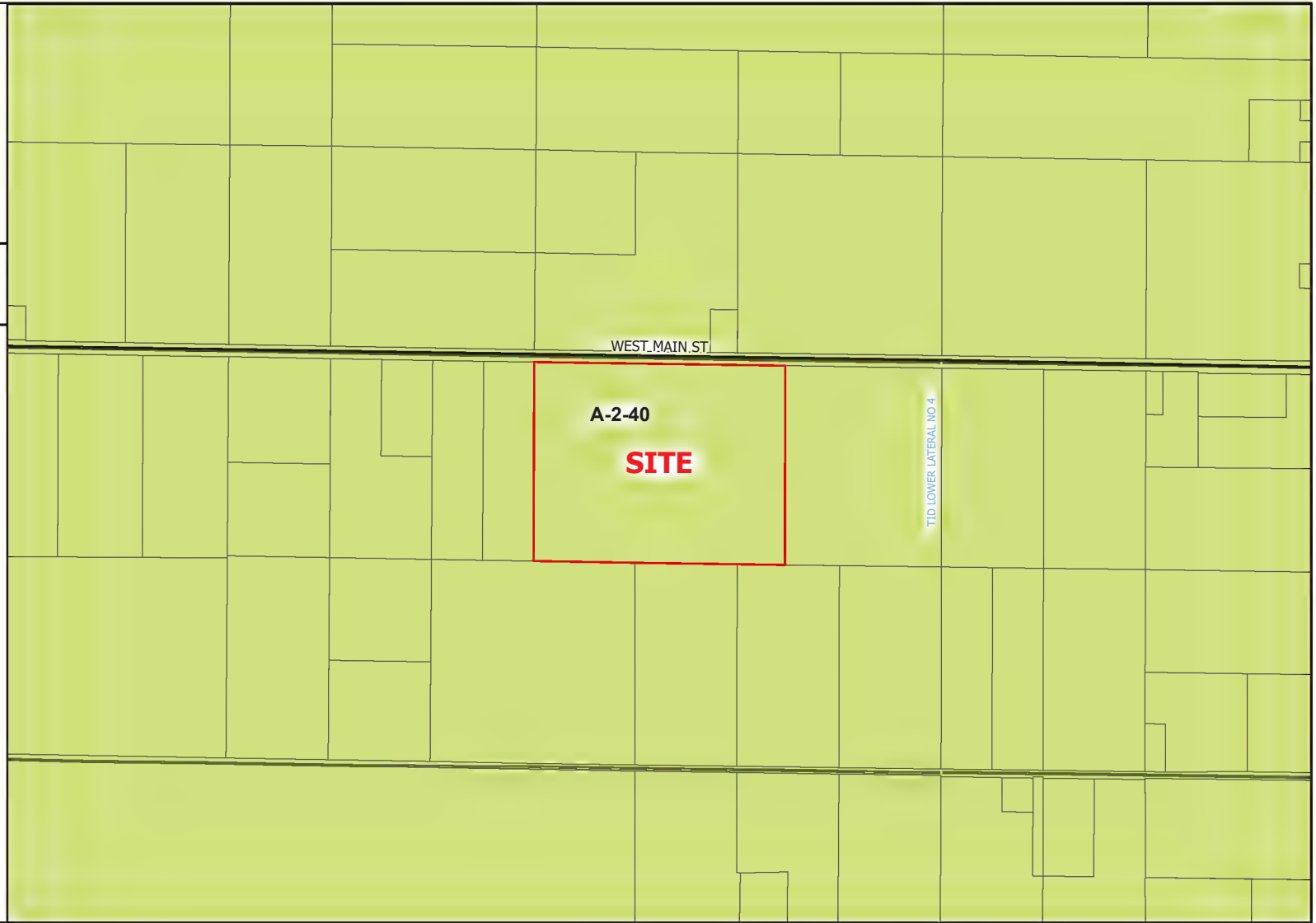
ZONING MAP

LEGEND

-  Project Site
-  Parcel
-  Major Road
-  Canal

Zoning Designation

-  General Agriculture 40 Acre







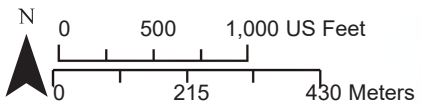
WEST MAIN COMPOST

UP PLN2021-0012

2023 AERIAL AREA MAP

LEGEND

-  Project Site
-  Parcel
-  Major Road
-  Canal



Source: Planning Department GIS

Date Exported: 3/25/2024

Copyright Realmap 2015

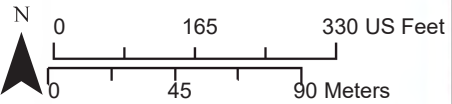
WEST MAIN COMPOST

UP PLN2021-0012

2023 AERIAL SITE MAP

LEGEND

-  Project Site
-  Parcel



Source: Planning Department GIS Date Exported: 3/25/2024

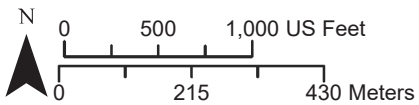
Copyright nearmap 2015

WEST MAIN COMPOST UP PLN2021-0012

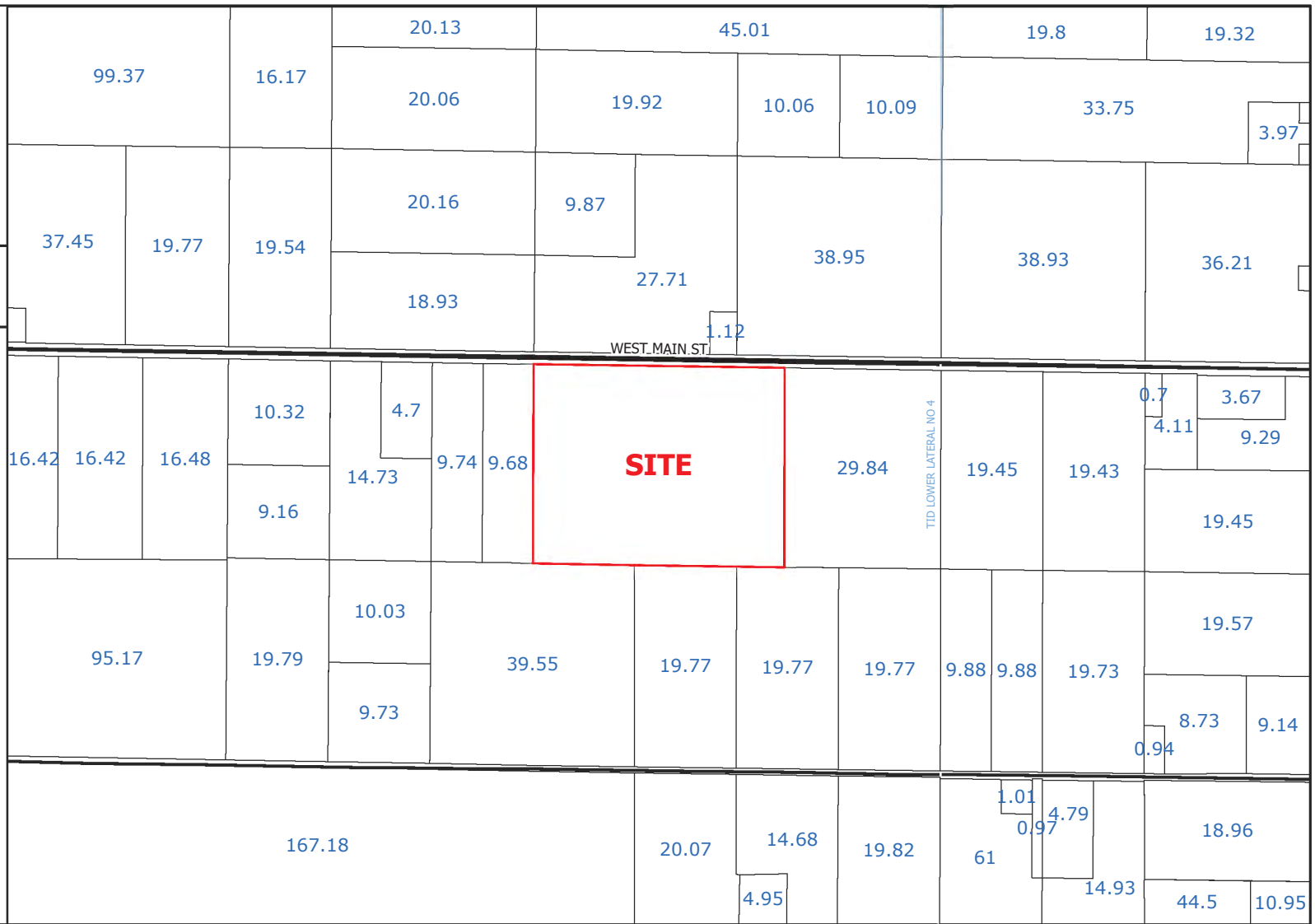
ACREAGE MAP

LEGEND

- Project Site
- Parcel
- Acres
- Major Road
- Canal



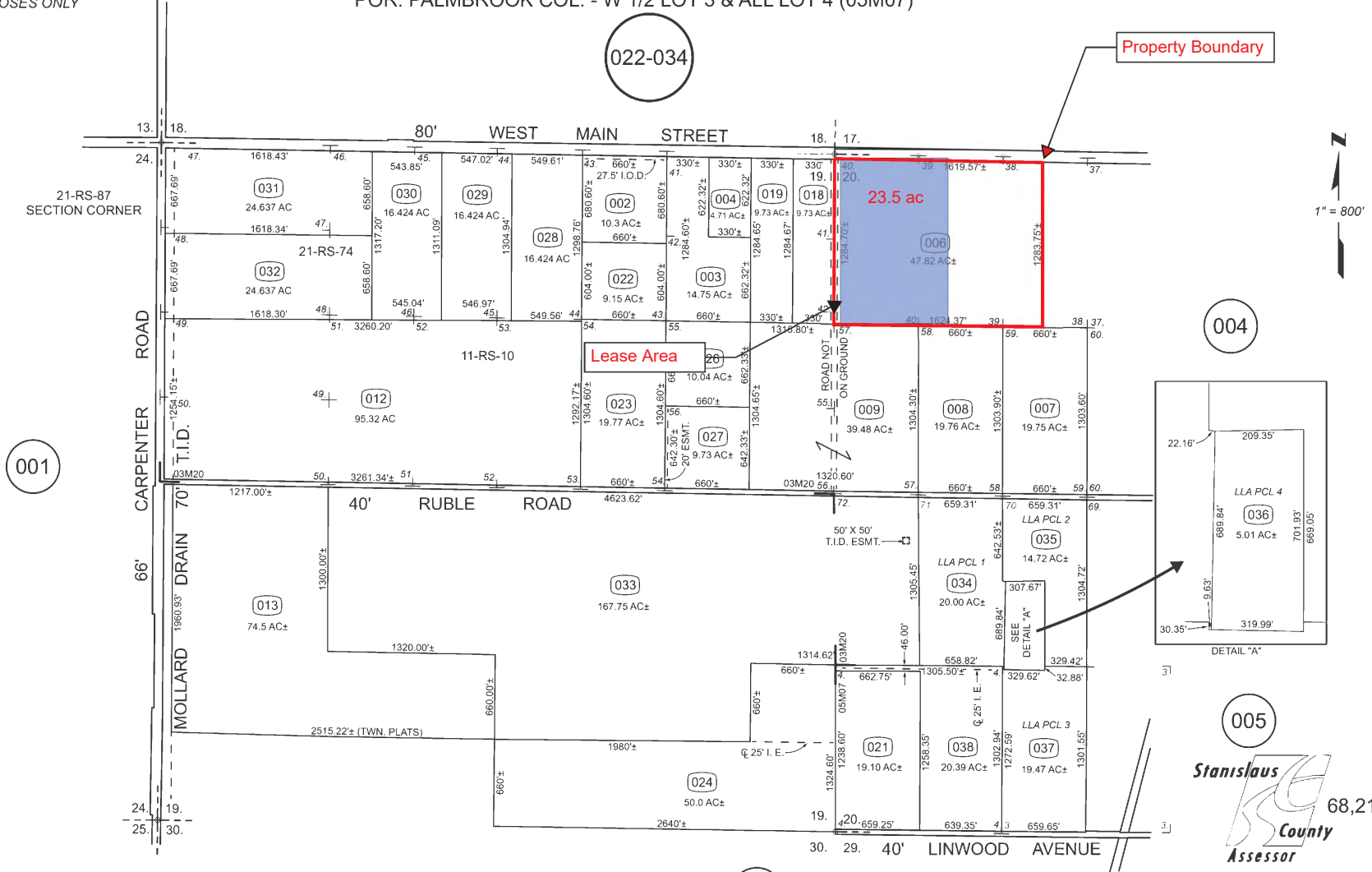
Source: Planning Department GIS Date Exported: 3/25/2024



PORTION SECTIONS 19 & 20 T.5S. R.9E. M.D.B. & M.
POR. GLENDORA COL. - W 1/2 LOT 38 & ALL LOTS 39 TO 59, 70, 71, 72 (03M20)
POR. PALMBROOK COL. - W 1/2 LOT 3 & ALL LOT 4 (05M07)

079 008
079 010

THIS MAP FOR
ASSESSMENT PURPOSES ONLY



FROM: 022-015
DRAWN: 06/19/1967
REVISED: 6/9/88, 2/24/94, 8/20/20 (G) DB

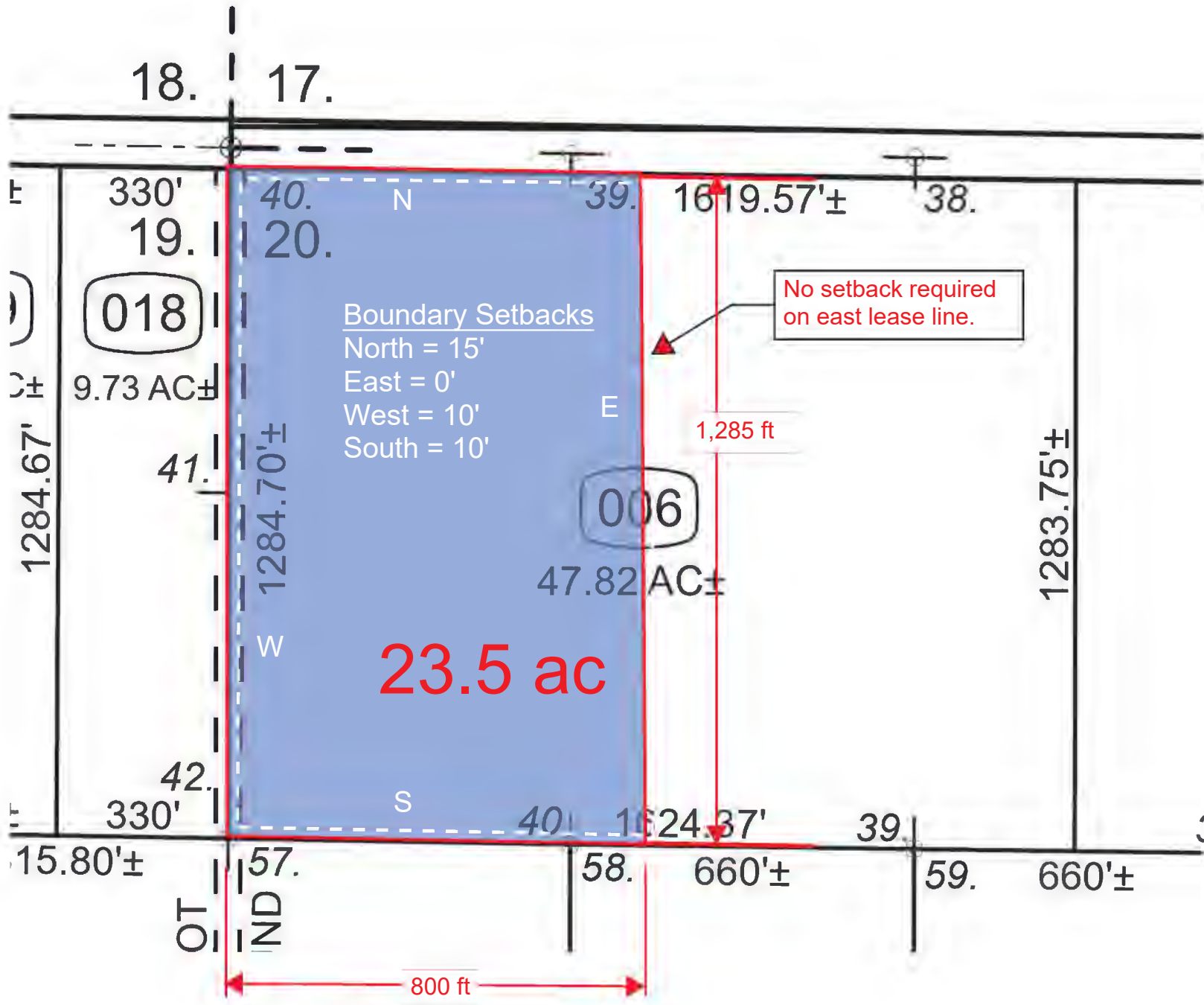
Stanislaus
County
Assessor 68,21

West Main Compost

Parcel Map and Property Line

5/1/24

by: Sean Kilgrow, P.E. (916) 206-4342



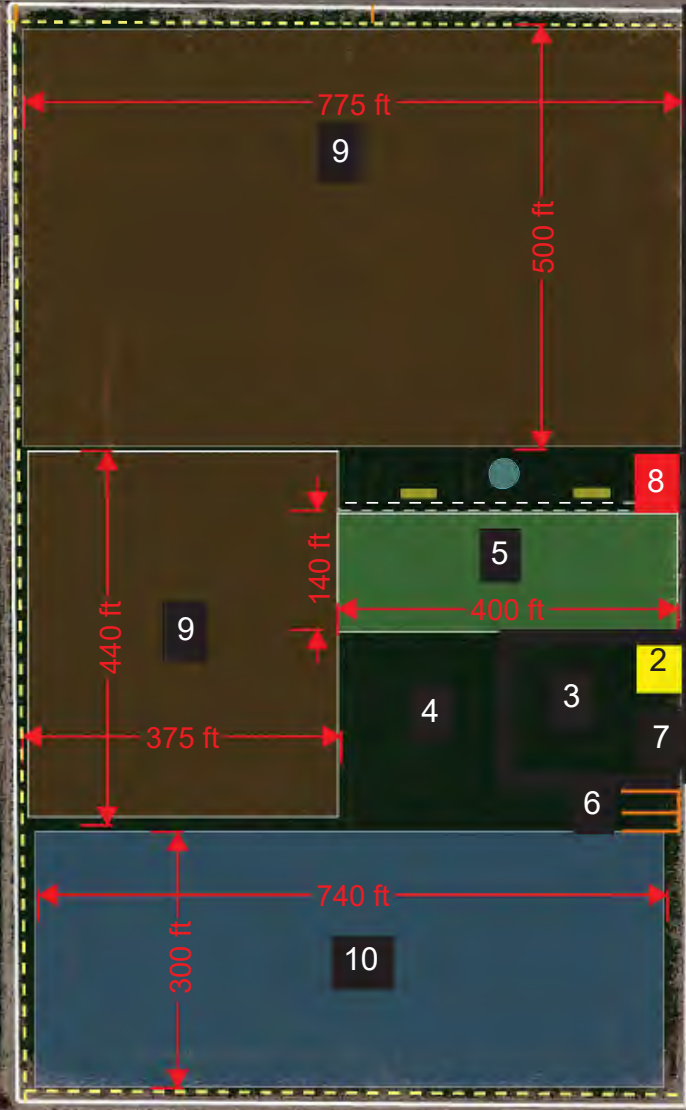
West Main Compost	Lease Line and Setbacks
5/1/24	by: Sean Kilgrow, P.E. (916) 206-4342

- 1 Site access and exit
- 2 Scales
- 3 Receiving & storage pad
- 4 Shredding & processing
- 5 ASP pad
- 6 Amendment storage
- 7 Office and parking
- 8 Electrical
- 9 Windrow space
- 10 Retention pond

W Main Ave

W Main Ave

W Main Ave



Paved road 15' wide

West Main Compost

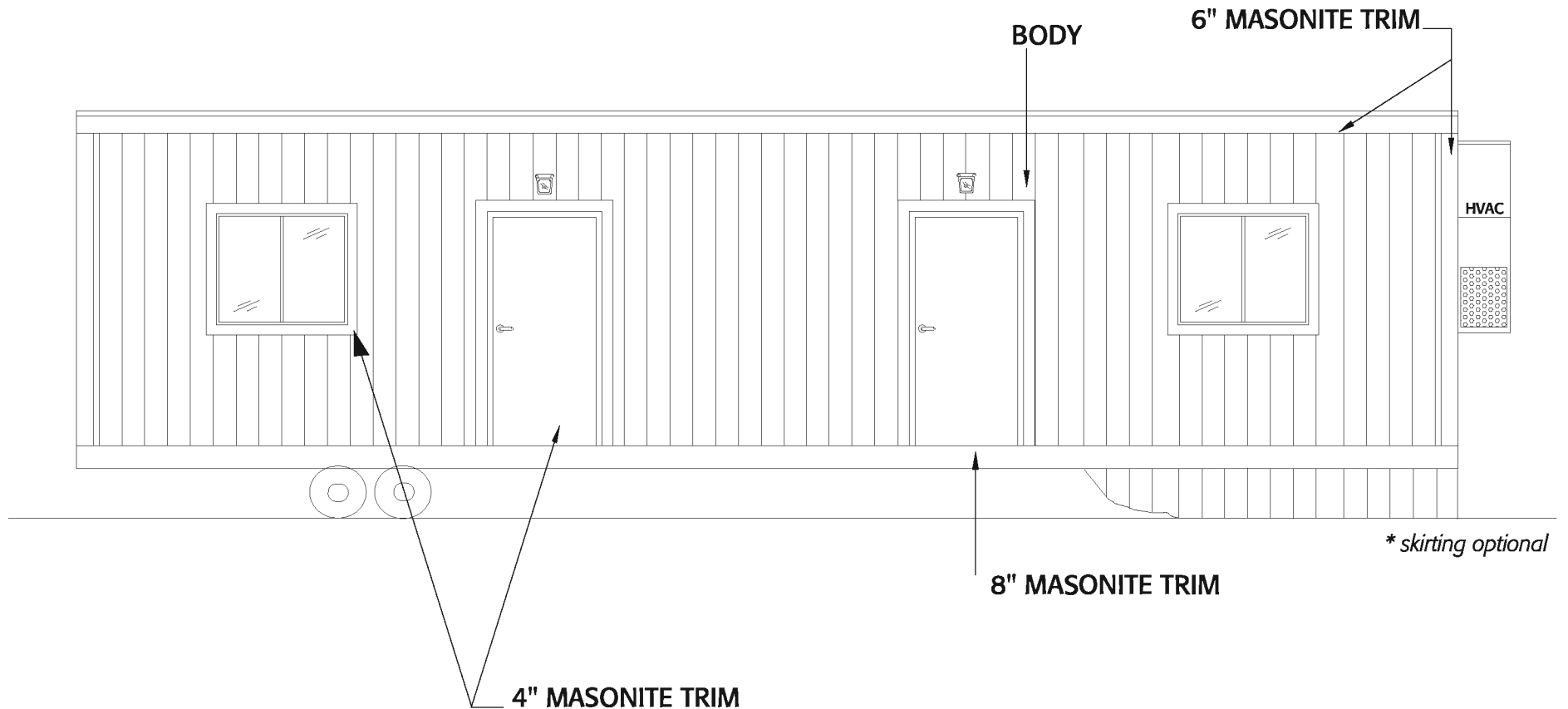
Site Dimensions

5/1/24

by: Sean Kilgrow, P.E. (916) 206-4342



Elevation



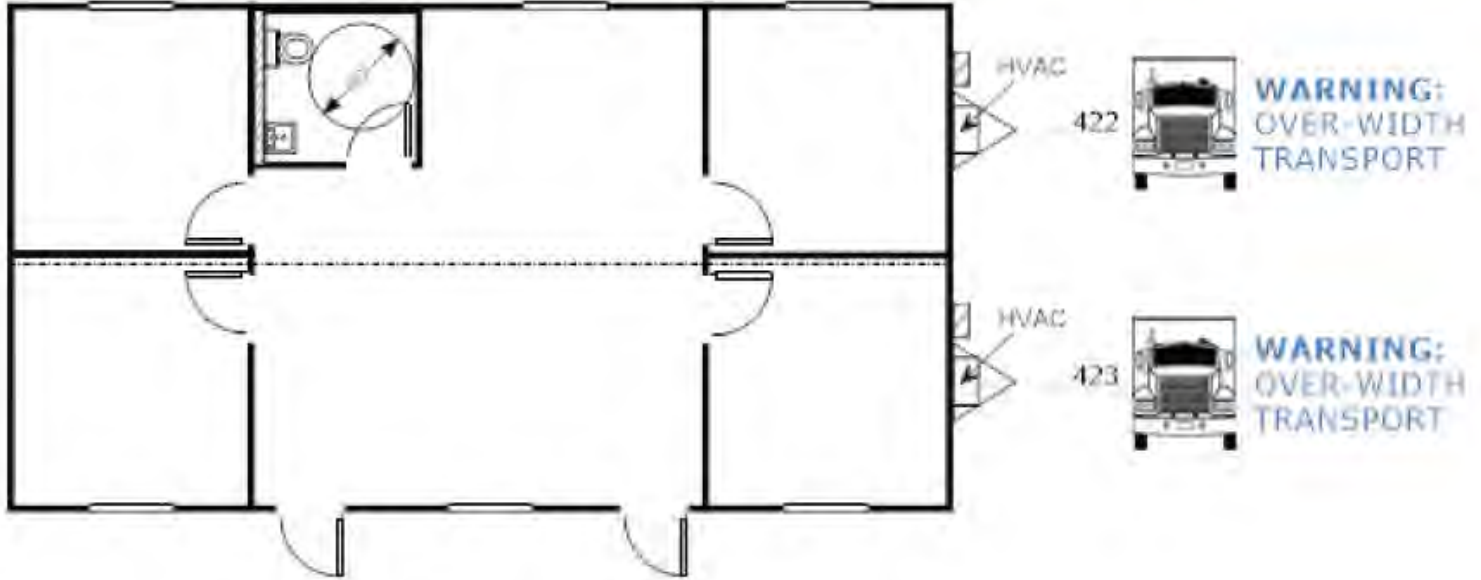
GENERAL OFFICE
24' x 40'
(960 Sq. Ft.)

MOBILE MODULAR
5700 Las Positas Rd.
Livermore, CA 94551
Phone: 925.606.9000
Fax: 925.453.3201
Toll Free: 800.944.3442
www.MobileModularRents.com

Floor Plan

Office, 24x45 HCD (NonStd)

Actual Layout



Building Information:

Manufacturer: **Catalac**
SN#: 776124888611, 776124858612
E-Code: 41422, 41423
Yard Location: FW Kakures Cayn, FW Kakures Cayn

Dimensions are nominal.

Exterior Information:

Roof Load: **20**
Floor Load: **50 PSF**
Wind Rating: **15**
Height: **13' 8"**
Width: **12' 2"**

Towbar: **3' Bolted**
Axles: **3**
Occupancy: **B2**
Exterior Finish: **Duratemp**
Exterior Color: **Sand/Frost**

HVAC Volts: **220**
Power Panel: **125**
Roof Type: **Rolled**
Window Type: **Horiz XO**
Door Type: **Hollow Metal**

Interior Information:

Interior Finish: **Panel,HampGy**
Flooring: **Carpet Tile**
Flooring Color: **Mohawk (Arch)**
HVAC Return:

Ceiling Type: **Random Fiss**
Ceiling Height: **95"**
Max Span: **N/A**

Plumbing Information:

Urinals: **0** Water Heater: **Tankless**
Toilets: **1** Showers: **0**
Sinks: **1**

Accessories Information:

Environmental Noise Assessment

West Main Green Waste Recycling & Composting

Stanislaus County, California

BAC Job # 2022-061

Prepared For:

Machado & Sons

Sean Kilgrow
1000 South Kilroy Road
Turlock, CA 95380

Prepared By:

Bollard Acoustical Consultants, Inc.



Paul Bollard, President

December 29, 2023



Introduction

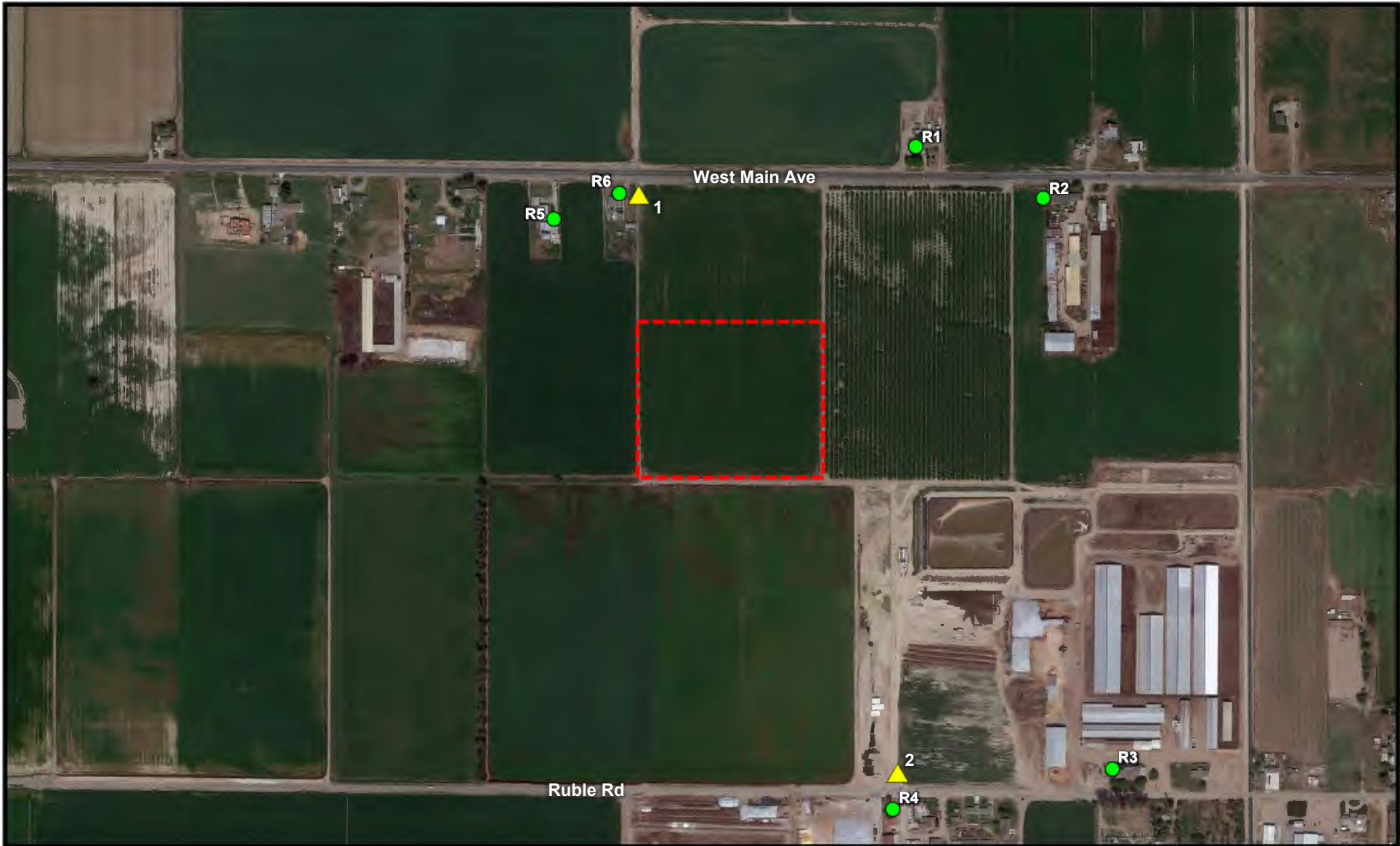
The West Main Green Waste Recycling & Composting project (project) is located at 1236 West Main Avenue in Crows Landing (Stanislaus County), California. The project proposes the development of a green waste recycling and composting facility on an approximate 12-acre site within a larger 48-acre parcel. The project site is bordered by agricultural land uses to the west, West Main Ave to the north, agriculture to the east, and a dairy farm to the south. Figure 1 shows the project location and nearest noise-sensitive receptors (residences). Figure 2 shows the project site plan.

Due to the proximity of the project site to existing residences, Bollard Acoustical Consultants, Inc. (BAC) was retained by the project applicant to prepare this noise assessment. Specifically, the purposes of this assessment are to quantify noise generation of the proposed project operations at the nearest residences, to compare those levels against the applicable Stanislaus County noise standards for acceptable noise exposure, and to recommend noise mitigation measures where needed to achieve satisfaction with those standards. This report contains BAC's evaluation.

Project Description

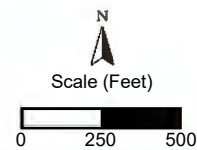
The proposed project operation would process up to 140 tons of green waste per day (25,000 tons per year) with aerated static piles (ASP). Trucks would access the site from West Main Avenue and exit from the same road as shown in Figure 2. A maximum of 40 truckloads would arrive at the site daily. The primary noise-generating equipment on site includes two wheel loaders, a horizontal grinder, a trommel screen, and two blowers.

The project proposes to operate the heavy equipment (grinder, trommel, wheel loaders) from 7:00 AM to 5:00 PM, Monday through Friday. Other site equipment, such as the blowers for the ASP, would operate continuously.



Legend

- - - Project Site Boundary (Approximate)
- ▲ Long-Term Noise Measurement Locations
- Noise-Sensitive Receiver Locations

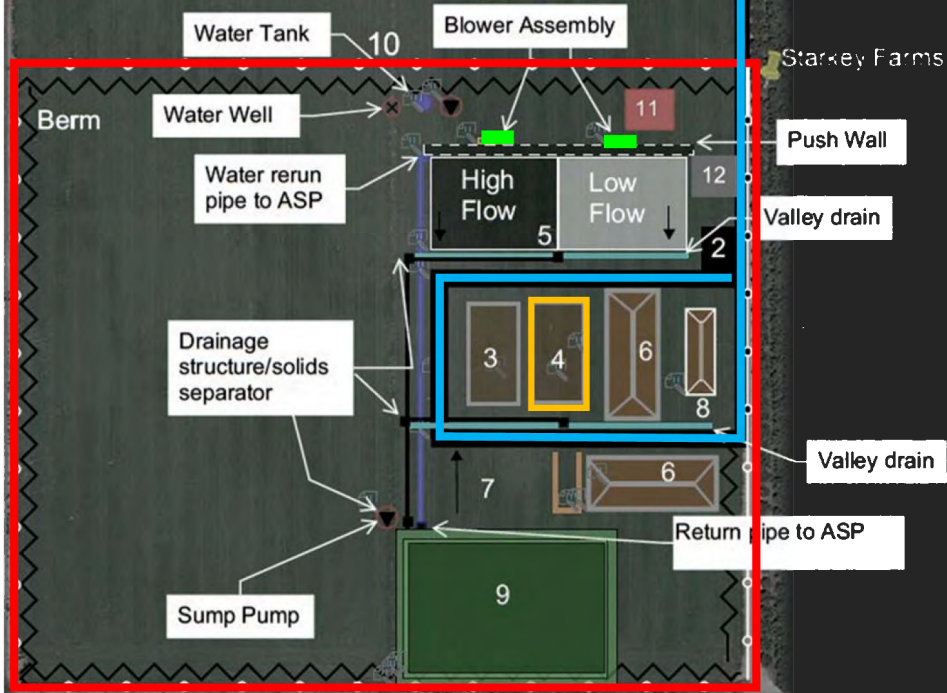


Project Vicinity & Receivers
 West Main Composting
 Stanislaus County, California

Figure 1

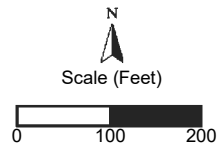


1	Ingress/Egress
2	Scales
3	Feestock Unloading
4	Grinding & Processing
5	ASP slab
6	Curing pile
7	Ammendment storage
8	Compost off-haul
9	Drianage pond
10	Fence
11	Transformer pad /SW gear
12	Parking/Trailer Office



Legend

- Project Site Boundary (approx. Wheel Loader Boundary)
- Trommel Screen & Horizontal Grinder Area
- Blower
- Truck Path



Site Plan
West Main Composting
Stanislaus County, California

Figure 2



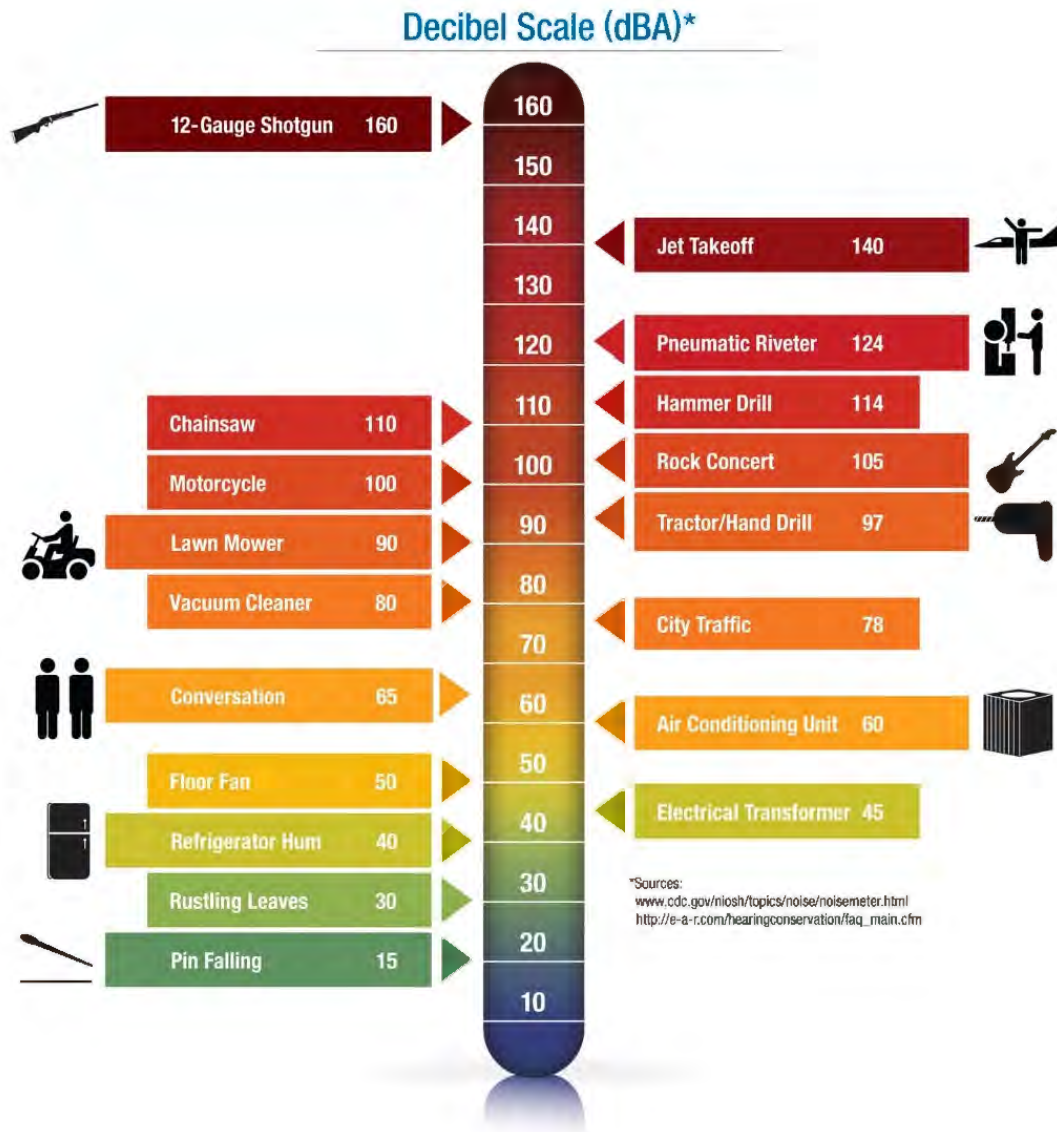
Noise Fundamentals and Terminology

Noise is often described as unwanted sound. Sound is defined as any pressure variation in air that the human ear can detect. If the pressure variations occur frequently enough (at least 20 times per second), they can be heard, and thus are called sound. Measuring sound directly in terms of pressure would require a very large and awkward range of numbers. To avoid this, the decibel scale was devised. The decibel scale allows a million-fold increase in pressure to be expressed as 120 dB. Another useful aspect of the decibel scale is that changes in levels (dB) correspond closely to human perception of relative loudness. Appendix A contains definitions of Acoustical Terminology. Figure 3 shows common noise levels associated with various sources.

The perceived loudness of sounds is dependent upon many factors, including sound pressure level and frequency content. However, within the usual range of environmental noise levels, perception of loudness is relatively predictable, and can be approximated by weighing the frequency response of a sound level meter by means of the standardized A-weighting network. There is a strong correlation between A-weighted sound levels (expressed as dBA) and community response to noise. For this reason, the A-weighted sound level has become the standard tool of environmental noise assessment. All noise levels reported in this section are in terms of A-weighted levels in decibels.

Community noise is commonly described in terms of the “ambient” noise level, which is defined as the all-encompassing noise level associated with a given noise environment. A common statistical tool to measure the ambient noise level is the average, or equivalent, sound level (L_{eq}) over a given time period (usually one hour). The L_{eq} is the foundation of the Day-Night Average Level noise descriptor, L_{dn} or DNL, and shows very good correlation with community response to noise.

Figure 3
Typical A-Weighted Sound Levels of Common Noise Sources



The Day-Night Average Level (DNL) is based upon the average noise level over a 24-hour day, with a +10-decibel weighting applied to noise occurring during nighttime (10:00 p.m. to 7:00 a.m.) hours. The nighttime penalty is based upon the assumption that people react to nighttime noise exposures as though they were twice as loud as daytime exposures. Because DNL represents a 24-hour average, it tends to disguise short-term variations in the noise environment. DNL-based noise standards are commonly used to assess noise impacts associated with traffic, railroad, and aircraft noise sources.

Criteria for Acceptable Noise and Vibration Exposure

Standards for acceptable noise exposure in Stanislaus County are contained within the County's General Plan and County Code (Noise Ordinance). The County's noise standards which would be applicable to this project are presented below.

Stanislaus County General Plan

The Stanislaus County General Plan Noise Element establishes acceptable noise level limits for both transportation and non-transportation noise sources. The primary objective of the Noise Element is to prescribe policies that lead to the preservation and enhancement of the quality of life for the residents of Stanislaus County by securing and maintaining an environment free from excessive noise. The specific policies which are generally applicable to this project are reproduced below:

Policy 1 It is the policy of Stanislaus County to utilize the noise exposure information contained within the General Plan to identify existing and potential noise conflicts through the Land Use Planning and Project Review processes.

IM-1.1 Areas within Stanislaus County shall be designated as noise-impacted if exposed to existing or projected future noise levels exterior to buildings exceeding the standards in Figure IV-2 [Table 1 in this report] or the performance standards described by Table IV-2 [Table 2 in this report]. Maps showing existing and projected future noise exposures exceeding 60 Ldn or CNEL for the major noise sources are depicted in Figure IV-1, and Table IV-1.

Policy 2 It is the policy of Stanislaus County to develop and implement effective measures to abate and avoid excessive noise exposure in the unincorporated areas of the County by requiring that effective noise mitigation measures be incorporated into the design of new noise generating and new noise sensitive land uses.

IM-2.1 New development of noise-sensitive land uses will not be permitted in noise-impacted areas unless effective mitigation measures are incorporated into the project design to reduce noise levels to the following levels:

- a. For transportation noise sources such as traffic on public roadways, railroads, and airports, 60 L_{dn} (or CNEL) or less in outdoor activity areas of single-family residences, 65 L_{dn} (or CNEL) or less in community outdoor space for multi-family residences, and 45 L_{dn} (or CNEL) or less within noise-sensitive interior spaces. Where it is not possible to reduce exterior noise due to these sources to the prescribed level using a practical application of the best available noise-reduction technology, an exterior noise level of up to 65 L_{dn} (or CNEL) with the windows and doors closed in residential uses.
- b. For other noise sources such as local industries or other stationary noise sources, noise levels shall not exceed the performance standards contained within Table IV-2 [Table 2 in this report].

IM-2.2 New development of industrial, commercial, or other noise generating land uses will not be permitted if resulting noise levels will exceed 60 L_{dn} (or CNEL) in noise-sensitive areas. Additionally, the development of new noise-generating land uses, which are not preempted from local noise regulation, will not be permitted if resulting noise levels will exceed the performance standards contained within Table IV-2 (Table 2 in this report] in areas containing residential or other noise sensitive land uses.

IM-2.3 Prior to the approval of a proposed development of noise-sensitive land uses in a noise impacted area, or the development of industrial, commercial or other noise-generating land use in an area containing noise-sensitive land uses, an acoustical analysis shall be required. Where required, an acoustical analysis shall:

- a. Be the responsibility of the applicant.
- b. Be prepared by a qualified acoustical consultant experienced in the fields of environmental noise assessment and architectural acoustics.
- c. Include representative noise level measurements with sufficient sampling periods and locations to adequately describe local conditions.
- d. Include estimated noise levels in terms of L_{dn} (or CNEL) and the standards of Table 6 (if applicable) for existing and projected future (10-20 years hence) conditions, with a comparison made to the adopted polices of the Noise Element.
- e. Include recommendations for appropriate mitigation to achieve compliance with the adopted policies and standards of the Noise Element.
- f. Include estimates of noise exposure after the prescribed mitigation measures have been implemented. If compliance with the adopted standards and policies of the Noise Element will not be achieved, a rationale for acceptance of the project must be provided.

Policy 3 It is the objective of Stanislaus County to protect areas of the County where noise-sensitive land uses are located.

IM-3.1 Require the evaluation of mitigation measures for projects that would cause the L_{dn} at noise sensitive uses to increase by 3 dBA or more and exceed the normally acceptable level, cause the L_{dn} at noise-sensitive uses to increase 5 dBA or more and remain normally acceptable, or cause new noise levels to exceed the noise ordinance limits (after adoption).

**Table 1
Normally Accepted Community Noise Environments
Stanislaus County Noise Element of the General Plan**

Land Use Category	Exterior Noise Exposure (DNL or CNEL) [dBA]			
	Normally Acceptable ¹	Conditionally Acceptable ²	Normally Unacceptable ³	Clearly Unacceptable ⁴
Residential – Low Density Single Family, Duplex, Mobile Homes	< 60	60 to 70	70 to 75	> 75
Multi-family Residential	< 65	65 to 70	70 to 75	> 75
Hotels, Motels	< 65	65 to 70	70 to 80	> 80
Schools, Libraries, Museums, Hospitals, Personal Care, Meeting Halls, Churches	< 70	--	70 to 80	> 80
Auditoriums, Concert Halls, Amphitheaters	--	< 70	--	> 70
Sports Arena, Outdoor Spectator Sports	--	< 75	--	> 75
Playgrounds, Neighborhood Parks	< 70	--	70 to 75	> 75
Golf Courses, Riding Stables, Water Recreation, Cemeteries	< 75	--	75 to 80	> 80
Office Buildings, Business, Commercial, Professional	< 70	70 to 75	> 75	--
Industrial, Manufacturing, Utilities, Agriculture	< 75	--	75 to 80	> 80
Notes				
1. Normally Acceptable – Specified land use is satisfactory, based upon the assumption that any buildings involved are of normal conventional construction, without any special noise insulation requirements.				
2. Conditionally Acceptable – Specified land use may be permitted only after detailed analysis of the noise reduction requirements is made and needed noise insulation features included in the design.				
3. Normally Unacceptable – New construction or development should generally be discouraged. If new construction or development does proceed, a detailed analysis of the noise reduction requirements must be made and needed noise insulation features included in the design.				
4. Clearly Unacceptable – New construction or development should generally not be undertaken because mitigation is usually not feasible to comply with noise element policies				
Source: Stanislaus County General Plan, Noise Element, Figure IV-2: Normally Accepted Community Noise Environments				

**Table 2
Maximum Allowable Noise Exposure for Stationary Noise Sources¹
Stanislaus County Noise Element of the General Plan**

	Daytime Standard (7 a.m.-10 p.m.)	Nighttime Standard (10 p.m.-7 a.m.)
Hourly L_{eq} [dB]	55	45
Maximum Level (L_{max}) [dB]	75	65
Notes		
<ol style="list-style-type: none"> As determined at the property line of the receiving land use. When determining the effectiveness of noise mitigation measures, the standards may be applied on the receiver side of noise barriers or other property line noise mitigation measures. Each of the noise level standards specified in Table IV-2 shall be reduced by five (5) dBA for pure tone noises, noise consisting primarily of speech or music, or for recurring impulsive noises. The standards in Table IV-2 should be applied at a residential or other noise-sensitive land use and not on the property of a noise-generating land use. Where measured ambient noise levels exceed the standards, the standards shall be increased to the ambient levels. 		
<i>Source: Stanislaus County General Plan, Noise Element, Table IV-2: Maximum Allowable Noise Exposure – Stationary Noise Sources</i>		

Stanislaus County Code

The Noise Control Section of the Stanislaus County Code establishes acceptable noise level criteria for non-transportation noise sources. The County Code standards are very similar to the General Plan standards except that L_{50} is substituted for L_{eq} , and other time-based standards are applied. Because the General Plan and County Code standards are essentially equivalent, this evaluation utilizes the General Plan standards which are commonly applied to new projects within the County.

Environmental Setting

Identification of Existing Noise-Sensitive Receivers (Residences)

BAC utilized aerial imagery and site inspections to identify the locations of the nearest representative potentially affected sensitive receivers to the project area. It is important to note that it is not necessary to evaluate impacts at every residence or sensitive receiver in the project vicinity. Rather, sensitive receivers with similar noise exposure are typically grouped, with one or more representative receiver(s) selected to be applicable to the larger group. This approach was applied to this analysis.

Since sound decreases with distance, it is also normally unnecessary to model receivers at considerable distances from the project area, particularly if there are closer receivers in the same general direction which are to be analyzed. If no noise impacts are identified at closer receivers, it can normally be concluded that a similar finding would occur at the more distant receivers. Conversely, if impacts are identified at closer receivers, often times mitigation implemented for those closer receivers would benefit the more distant receivers as well, depending on the type of mitigation.

Exceptions to this general rule occur when there are considerable differences in topographic screening between the closer and more distant receivers. In such cases, a closer receiver which is topographically shielded could have a lower project noise exposure than a more distant unshielded receiver. Another exception would occur if the mitigation was receiver specific, rather than project specific.

For this project, a total of six receiver locations were selected to represent noise-sensitive residences in the immediate and general project vicinity. The receivers analyzed in this study are depicted graphically on Figure 1.

Existing Ambient Noise Environment within the Project Vicinity

The existing ambient noise environment at the project site is defined primarily by traffic on West Main Avenue to the north, traffic on Ruble Road, and agriculture and dairy production to the south. To quantify the existing ambient noise level environment at the project site, BAC conducted a long-term (96-hour) noise level survey from November 3 through November 6, 2023, at the two locations shown in Figure 1. Long-term noise measurement site LT-1 was selected to quantify noise generated by West Main Avenue. LT-2 was selected to quantify noise generated by Ruble Road and the dairy operations. Photographs of the noise survey locations are provided in Appendix B.

Larson-Davis Laboratories (LDL) Model LxT precision integrating sound level meters were used to complete the ambient noise level survey. The meters were calibrated immediately before and after use with an LDL Model CAL200 acoustical calibrator to ensure the accuracy of the measurements. The equipment used meets all pertinent specifications of the American National Standards Institute for Type 1 sound level meters (ANSI S1.4).

The long-term ambient noise level survey results are summarized in Table 3. The detailed results of the ambient noise survey are contained in Appendix C in tabular format and graphically in Appendix D.

**Table 3
Summary of Long-Term Noise Survey Measurement Results¹**

Site ²	Description	Date	DNL [dBA]	Average Hourly Noise Levels [dBA]			
				Daytime ³		Nighttime ⁴	
				Leq	Lmax	Leq	Lmax
LT-1	100' from W Main Ave C/L	11/3/2023	69	66	82	62	78
		11/4/2023	68	65	81	61	81
		11/5/2023	66	64	80	58	78
		11/6/2023	68	65	81	60	77
		Average	68	65	81	60	79
LT-2	75' from Ruble Rd C/L	11/3/2023	58	54	75	51	72
		11/4/2023	59	58	79	50	70
		11/5/2023	56	53	74	48	69
		11/6/2023	57	54	76	50	74
		Average	57	55	76	50	71

Notes

3. Detailed summaries of the noise monitoring results are provided in Appendices C and D.
4. Long-term noise survey locations are identified on Figure 1.
5. Daytime hours: 7:00 a.m. to 10:00 p.m.
6. Nighttime hours: 10:00 p.m. to 7:00 a.m.

Source: Bollard Acoustical Consultants, Inc. (2023)

Table 3 indicates that the measured day-night average noise levels (DNL) at LT-1, near West Main Avenue, averaged 68 dB—above the County 60 dB DNL exterior noise level standard applicable to residential uses. The measured DNL at LT-2, near the dairy farm, averaged 57 dB—which is below the County’s 60 dB DNL exterior noise level standard. The average daytime hourly Leq at LT-2 was 65 dB—above the County’s 55 dB DNL daytime stationary noise level.

On-Site Noise Generation of the Proposed Project

On-site Project Noise Sources

The primary noise-generating components of the project will consist of a horizontal grinder, a trommel screen, up to two wheel loaders, and two blowers. The following sections evaluate noise impacts related to these noise sources.

Location of Project Noise Sources

Figure 2 shows the proposed site plan. The wheel loaders would likely operate anywhere inside the project site boundary. Both the horizontal grinder and trommel screen would be located approximately within Area 4 shown on Figure 2. The two blowers are identified on Figure 2 as “blower assembly”.

Reference Noise Levels for Project Noise Sources

The wheel loader proposed is a Kawasaki KCM 70Z7 with a gross power of 129kW. BAC utilized FHWA Construction Noise Handbook, Table 9.1, noise level data for a similar size wheel loader. Based on that source, the sound power level (PWL) for the wheel loaders is 112 dB with a maximum noise level (Lmax) of 80 dB at 50 feet.

The proposed horizontal grinder is a Vermeer HG4000 powered by a 536-horsepower (399.7-kW) CAT C13B T4F/Stage V engine. Manufacturer's data specifies the sound power level for this grinder as 112 dB.

The proposed trommel screen is a Vermeer TR5300 powered by a Deutz TD2.9L Tier 4 Final (Stage IV) engine. BAC was unable to locate noise level performance data for this particular model. As a result, noise level data collected in 2021 for a screen trommel of similar power from the Florin Perkins Public Recycle Facility (BAC project number 2020-040) was utilized. The reference noise level for that trommel was measured to be 72 dBA Leq and 81 dBA Lmax at a distance of 100 feet from the operating trommel.

The proposed blowers are two Greenheck 36-inch centrifugal fans. The sound power level for one Greenheck 36BIDW, operating at 100% Wide Open Volume (WOV), and 1200 RPM is reported as 108 dB.

Prediction of Project-Related Daytime Noise Levels at Nearest Residences

With the exception of the two blowers, all primary noise-generating equipment will operate during daytime hours (7 AM – 10 PM). The noise modelling of project noise levels at nearby residences assumes continuous and simultaneous operation of the primary equipment.

To predict project-generated noise levels at the nearest residences, the noise prediction model utilized the reference noise levels provided in the previous section, the locations of the equipment as shown in Figure 2, shielding provided by proposed intervening structures, and shielding provided by the 5-foot-tall berm proposed around the site perimeter. For a conservative approach to the assessment of potential project noise impacts, the wheel loader was modelled at the project site boundaries nearest to each receiver. The predicted noise level for the blowers takes into account the noise generated by both blowers operating simultaneously.

Table 4 and Table 5 show the predicted noise levels from all four primary noise sources at the nearest receivers in terms of hourly average Leq and hourly maximum Lmax, respectively. The predicted projected-generated "total project" noise level at each residence combines all primary four noise sources.

**Table 4
Predicted Project-Generated Daytime Noise Levels, Hourly Average**

Receiver ¹	Noise Source ² , Leq ³ [dBA]					Daytime Noise Standard, Leq [dBA]
	Trommel Screen	Horizontal Grinder	Blowers (2x)	Wheel Loader	Total Project	
R1	45	42	42	42	49	55
R2	49	46	45	46	53	55
R3	41	37	33	42	45	55
R4	42	38	34	39	45	55
R5	45	42	41	46	50	55
R6	47	43	43	47	52	55

Notes

- Receiver locations are shown on Figure 1.
- Noise source locations are identified on Figure 2.
- Predicted noise levels take into account shielding provided by the intervening 5-foot-tall berm and the ASP push wall — dependent on noise source location and receiver location.

Source: BAC (2023).

**Table 5
Predicted Project-Generated Noise Levels, Hourly Maximum**

Receiver ¹	Noise Source ² , Lmax ³ [dBA]					Nighttime ⁴ Noise Standard, Lmax [dBA]
	Trommel Screen	Horizontal Grinder	Blowers (2x)	Wheel Loader	Total Project	
R1	54	42	42	48	56	65
R2	58	46	45	52	59	65
R3	50	37	33	48	52	65
R4	51	38	34	45	52	65
R5	54	42	41	52	56	65
R6	56	43	43	53	58	65

Notes

- Receivers shown on Figure 1.
- Noise source identified on Figure 2.
- Predicted noise levels take into account shielding provided by the intervening 5-foot-tall berm and the ASP push wall — dependent on noise source location and receiver location.
- Nighttime standards are shown as they are the most restrictive. Daytime standard is 75 dBA Lmax.

Source: BAC (2023).

Analysis of Project-Related Daytime Noise Levels at Nearest Residences

The Table 4 data indicates that noise generated by on-site noise sources (trommel, grinder, blowers, wheel loaders) is predicted to comply with the County’s 55 dBA Leq daytime noise level standard for stationary sources at the nearest sensitive receivers. Table 5 also indicates that the same noise sources maximum noise levels would comply with both the County’s 75 dBA Lmax daytime and 65 dBA Lmax nighttime noise standards for stationary sources (Table 2). In addition, predicted noise levels would be at or below measured baseline ambient conditions at the nearest residences. As a result, no further mitigation measures are required to comply with the County’s daytime stationary noise standards.

Prediction of Project-Related Nighttime Noise Levels at Nearest Residences

The main operations of the facility are proposed to be within daytime hours. However, other equipment is expected to operate continuously throughout nighttime hours. The primary noise source during nighttime hours (10 PM – 7 AM) would be the ASP blowers.

The noise modelling procedure for nighttime hours is the same as for daytime hours with the removal of the trommel, grinder, and wheel loaders as contributing noise sources. Table 6 shows the predicted noise levels from the two blowers at the nearest receivers in terms of hourly average Leq.

**Table 6
Predicted Project-Generated Nighttime Noise Levels, Hourly Average**

Receiver ¹	Noise Source ^{2,4} Leq ³ [dBA]					Nighttime Noise Standard, Leq [dBA]
	Trommel Screen	Horizontal Grinder	Blowers (2x)	Wheel Loader	Total Project	
R1	0	0	42	0	42	45
R2	0	0	45	0	45	45
R3	0	0	33	0	33	45
R4	0	0	34	0	34	45
R5	0	0	41	0	41	45
R6	0	0	43	0	43	45

Notes

1. Receivers shown on Figure 1.
2. Noise source identified on Figure 2.
3. Predicted noise levels take into account shielding provided by the intervening 5-foot-tall berm and the ASP push wall — dependent on noise source location and receiver location.
4. The trommel, grinder, and wheel loaders are not proposed to operate during nighttime hours.

Source: BAC (2023).

Analysis of Project-Related Nighttime Noise Levels at Nearest Residences

The Table 6 data indicates that noise generated by on-site noise sources during nighttime hours (blowers) is predicted to comply with the County’s 45 dBA Leq nighttime stationary noise standard at the nearest residences. As a result, no further mitigation measures are required to comply with the County’s daytime stationary noise standards.

However, Table 6 also indicates that the predicted noise level at receiver R2 is at the maximum allowable hourly average. As previously noted, the reference sound power level for one blower is 108 dBA. Therefore, any final blower chosen should have an inlet sound power level rating of 108 dBA or less. Should the ASP system design call for a louder blower, additional mitigation measures should be evaluated. Such mitigation measures could include a taller berm, sound wall, or sound baffles.

Note that it has already been shown in Table 5 that with all primary noise sources, the predicted maximum noise would comply with the County’s stationary daytime and nighttime maximum noise standards.

Traffic Noise Generation of the Proposed Project

Prediction of Project Traffic Noise Levels

As noted in the project description, the project would generate a maximum of 40 daily truck loads (80 total daily trips) per day along West Main Avenue. To assess the impacts relative to increases in traffic noise levels resulting from the project, the Federal Highway Administration Highway Traffic Noise Prediction Model (FHWA RD-77-108) was used. Appendix E shows the traffic noise prediction model results. The total project-generated noise level is 48 dBA DNL at the nearest residence to West Main Avenue – receiver R2.

Analysis of Project Traffic Noise Levels

According to the County's transportation noise standards shown in Table 1, the *Normally Acceptable* noise level criteria is less than 75 dBA DNL for agricultural land use and less than 60 dBA DNL for residential land use. However, the noise survey summarized in Table 3, indicates that the measured day-night average levels average 68 dBA DNL at 100 feet from West Main Avenue centerline.

Given the predicted project-generated truck traffic is 48 dBA DNL at the nearest residence (R2), and existing traffic noise exposure was measured to be 68 dBA DNL, noise generated by project truck traffic would be both in compliance with County noise standards and insignificant compared to the existing traffic conditions. As a result, no project traffic noise mitigation measures are required for this project.

Cumulative Noise Impacts

The noise generation of the proposed project would not increase over time because the facility processing is limited by permit, including the truck passbys and the frequency of those passbys. Although background ambient noise levels will inevitably increase over time, that increase will provide a higher ambient background against which the noise generation of the project would be overlaid, thereby resulting in reduced significance of project noise over time. As a result, the worst-case noise impacts of the project would not occur relative to future (cumulative) conditions, but against existing baseline conditions. Therefore, cumulative noise impacts of the project are similarly anticipated to be less than significant.

Conclusions

This analysis concludes that project-generated noise exposure at the nearest noise-sensitive receivers is predicted to be acceptable pursuant to the Stanislaus County transportation (Table 1) and stationary (Table 2) noise level standards. As a result, consideration of additional noise mitigation measures would not be warranted for this project.

These conclusions are based on the BAC noise level data described herein, the manufacturer provided sound level data, the proposed hours of operations, and the project site plan shown on Figure 2. Deviations from the above-mentioned resources could cause future project-generated noise levels to differ from those predicted in this assessment.

This concludes BAC's environmental noise assessment of the West Main Green Waste Recycling & Composting project in Stanislaus County, California. Please contact BAC at (530) 537-2328 or paulb@bacnoise.com any comments or questions regarding this report.

Appendix A Acoustical Terminology

Acoustics	The science of sound.
Ambient Noise	The distinctive acoustical characteristics of a given space consisting of all noise sources audible at that location. In many cases, the term ambient is used to describe an existing or pre-project condition such as the setting in an environmental noise study.
Attenuation	The reduction of an acoustic signal.
A-Weighting	A frequency-response adjustment of a sound level meter that conditions the output signal to approximate human response.
Decibel or dB	Fundamental unit of sound. A Bell is defined as the logarithm of the ratio of the sound pressure squared over the reference pressure squared. A Decibel is one-tenth of a Bell.
CNEL	Community Noise Equivalent Level. Defined as the 24-hour average noise level with noise occurring during evening hours (7 - 10 p.m.) weighted by a factor of three and nighttime hours weighted by a factor of 10 prior to averaging.
Frequency	The measure of the rapidity of alterations of a periodic signal, expressed in cycles per second or hertz.
IIC	Impact Insulation Class (IIC): A single-number representation of a floor/ceiling partition's impact generated noise insulation performance. The field-measured version of this number is the FIIC.
L_{dn}	Day/Night Average Sound Level. Similar to CNEL but with no evening weighting.
Leq	Equivalent or energy-averaged sound level.
L_{max}	The highest root-mean-square (RMS) sound level measured over a given period of time.
Loudness	A subjective term for the sensation of the magnitude of sound.
Masking	The amount (or the process) by which the threshold of audibility is for one sound is raised by the presence of another (masking) sound.
Noise	Unwanted sound.
Peak Noise	The level corresponding to the highest (not RMS) sound pressure measured over a given period of time. This term is often confused with the "Maximum" level, which is the highest RMS level.
RT₆₀	The time it takes reverberant sound to decay by 60 dB once the source has been removed.
STC	Sound Transmission Class (STC): A single-number representation of a partition's noise insulation performance. This number is based on laboratory-measured, 16-band (1/3-octave) transmission loss (TL) data of the subject partition. The field-measured version of this number is the FSTC.



Legend

- A** Site LT-1 Facing North
- B** Site LT-1 Facing West
- C** Site LT-2 Facing South
- D** Site LT-2 Facing East

Noise Survey Photographs
 West Main Composting
 Stanislaus County, California

Appendix B



Appendix C-1
Long-Term Ambient Noise Monitoring Results, LT-1
West Main Composting - Stanislaus County, California
Friday, November 3, 2023

Hour	Leq	Lmax	L50	L90
12:00 AM	56	75	35	31
1:00 AM	57	76	36	31
2:00 AM	58	77	40	32
3:00 AM	61	76	46	35
4:00 AM	63	79	53	40
5:00 AM	64	80	56	43
6:00 AM	65	81	59	49
7:00 AM	67	83	63	51
8:00 AM	66	84	62	52
9:00 AM	64	77	54	45
10:00 AM	65	79	55	43
11:00 AM	65	79	57	41
12:00 PM	65	81	58	41
1:00 PM	65	77	58	41
2:00 PM	65	87	59	45
3:00 PM	66	83	63	51
4:00 PM	69	97	65	52
5:00 PM	68	82	66	54
6:00 PM	65	77	62	49
7:00 PM	65	80	61	51
8:00 PM	63	78	57	46
9:00 PM	64	80	57	47
10:00 PM	62	78	54	40
11:00 PM	60	76	49	39

	Statistical Summary					
	Daytime (7 a.m. - 10 p.m.)			Nighttime (10 p.m. - 7 a.m.)		
	High	Low	Average	High	Low	Average
Leq (Average)	69	63	66	65	56	62
Lmax (Maximum)	97	77	82	81	75	78
L50 (Median)	66	54	60	59	35	48
L90 (Background)	54	41	47	49	31	38

Computed DNL, dB	69
% Daytime Energy	82%
% Nighttime Energy	18%

GPS Coordinates
37°29'34.33"N
121° 0'45.87"W

Appendix C-2
Long-Term Ambient Noise Monitoring Results, LT-1
West Main Composting - Stanislaus County, California
Saturday, November 4, 2023

Hour	Leq	Lmax	L50	L90
12:00 AM	61	90	43	36
1:00 AM	58	81	43	37
2:00 AM	56	79	40	36
3:00 AM	58	76	42	37
4:00 AM	62	92	48	39
5:00 AM	61	79	50	40
6:00 AM	63	76	54	46
7:00 AM	63	78	57	47
8:00 AM	64	78	59	51
9:00 AM	64	80	57	48
10:00 AM	65	83	60	48
11:00 AM	65	84	59	49
12:00 PM	67	79	64	54
1:00 PM	66	85	62	50
2:00 PM	66	85	60	46
3:00 PM	65	79	59	46
4:00 PM	65	88	60	46
5:00 PM	66	81	61	45
6:00 PM	65	78	61	50
7:00 PM	65	80	60	49
8:00 PM	64	78	60	49
9:00 PM	64	79	57	43
10:00 PM	62	76	55	42
11:00 PM	62	83	50	36

	Statistical Summary					
	Daytime (7 a.m. - 10 p.m.)			Nighttime (10 p.m. - 7 a.m.)		
	High	Low	Average	High	Low	Average
Leq (Average)	67	63	65	63	56	61
Lmax (Maximum)	88	78	81	92	76	81
L50 (Median)	64	57	60	55	40	47
L90 (Background)	54	43	48	46	36	39

Computed DNL, dB	68
% Daytime Energy	81%
% Nighttime Energy	19%

GPS Coordinates
37°29'34.33"N
121° 0'45.87"W

Appendix C-3
Long-Term Ambient Noise Monitoring Results, LT-1
West Main Composting - Stanislaus County, California
Sunday, November 5, 2023

Hour	Leq	Lmax	L50	L90
12:00 AM	61	81	45	34
1:00 AM	57	78	42	34
2:00 AM	56	78	39	34
3:00 AM	55	77	39	35
4:00 AM	58	75	44	36
5:00 AM	57	77	41	34
6:00 AM	58	76	45	35
7:00 AM	61	78	52	41
8:00 AM	63	85	51	43
9:00 AM	62	77	51	39
10:00 AM	64	79	53	37
11:00 AM	64	84	54	39
12:00 PM	65	78	60	42
1:00 PM	65	85	57	38
2:00 PM	64	80	55	41
3:00 PM	63	76	53	39
4:00 PM	65	86	55	42
5:00 PM	64	77	58	45
6:00 PM	66	83	61	50
7:00 PM	64	82	59	48
8:00 PM	63	76	56	42
9:00 PM	61	76	54	43
10:00 PM	61	76	50	41
11:00 PM	59	82	46	35

	Statistical Summary					
	Daytime (7 a.m. - 10 p.m.)			Nighttime (10 p.m. - 7 a.m.)		
	High	Low	Average	High	Low	Average
Leq (Average)	66	61	64	61	55	58
Lmax (Maximum)	86	76	80	82	75	78
L50 (Median)	61	51	55	50	39	43
L90 (Background)	50	37	42	41	34	35

Computed DNL, dB	66
% Daytime Energy	85%
% Nighttime Energy	15%

GPS Coordinates
37°29'34.33"N
121° 0'45.87"W

Appendix C-4
Long-Term Ambient Noise Monitoring Results, LT-1
West Main Composting - Stanislaus County, California
Monday, November 6, 2023

Hour	Leq	Lmax	L50	L90
12:00 AM	57	77	39	32
1:00 AM	54	75	36	32
2:00 AM	57	77	39	34
3:00 AM	57	75	41	32
4:00 AM	61	77	45	37
5:00 AM	64	79	52	38
6:00 AM	64	80	55	44
7:00 AM	65	78	59	48
8:00 AM	66	79	62	51
9:00 AM	66	78	59	48
10:00 AM	65	78	59	48
11:00 AM	65	88	57	42
12:00 PM	64	78	53	39
1:00 PM	64	78	56	40
2:00 PM	65	82	58	41
3:00 PM	66	88	60	45
4:00 PM	66	78	62	48
5:00 PM	67	77	65	54
6:00 PM	66	81	63	49
7:00 PM	65	79	57	43
8:00 PM	62	76	51	41
9:00 PM	65	89	53	39
10:00 PM	61	79	47	34
11:00 PM	60	78	45	33

	Statistical Summary					
	Daytime (7 a.m. - 10 p.m.)			Nighttime (10 p.m. - 7 a.m.)		
	High	Low	Average	High	Low	Average
Leq (Average)	67	62	65	64	54	60
Lmax (Maximum)	89	76	81	80	75	77
L50 (Median)	65	51	58	55	36	44
L90 (Background)	54	39	45	44	32	35

Computed DNL, dB	68
% Daytime Energy	84%
% Nighttime Energy	16%

GPS Coordinates
37°29'34.33"N
121° 0'45.87"W

Appendix C-5
Long-Term Ambient Noise Monitoring Results, LT-2
West Main Composting - Stanislaus County, California
Friday, November 3, 2023

Hour	Leq	Lmax	L50	L90
12:00 AM	46	74	41	39
1:00 AM	46	74	43	41
2:00 AM	46	67	44	42
3:00 AM	48	61	46	43
4:00 AM	51	74	47	44
5:00 AM	55	79	50	48
6:00 AM	55	76	51	48
7:00 AM	59	76	56	53
8:00 AM	56	73	54	51
9:00 AM	54	74	50	48
10:00 AM	53	78	46	45
11:00 AM	54	77	45	43
12:00 PM	51	75	41	40
1:00 PM	57	85	44	41
2:00 PM	53	78	44	41
3:00 PM	53	76	42	40
4:00 PM	53	77	47	42
5:00 PM	57	86	47	43
6:00 PM	48	72	43	41
7:00 PM	50	74	47	44
8:00 PM	49	72	47	45
9:00 PM	47	54	46	44
10:00 PM	49	72	47	45
11:00 PM	48	72	45	43

	Statistical Summary					
	Daytime (7 a.m. - 10 p.m.)			Nighttime (10 p.m. - 7 a.m.)		
	High	Low	Average	High	Low	Average
Leq (Average)	59	47	54	55	46	51
Lmax (Maximum)	86	54	75	79	61	72
L50 (Median)	56	41	47	51	41	46
L90 (Background)	53	40	44	48	39	44

Computed DNL, dB	58
% Daytime Energy	79%
% Nighttime Energy	21%

GPS Coordinates
37°29'9.70"N
121° 0'32.10"W

Appendix C-6
Long-Term Ambient Noise Monitoring Results, LT-2
West Main Composting - Stanislaus County, California
Saturday, November 4, 2023

Hour	Leq	Lmax	L50	L90
12:00 AM	47	72	45	44
1:00 AM	51	74	48	45
2:00 AM	48	58	48	43
3:00 AM	49	61	49	44
4:00 AM	50	74	47	44
5:00 AM	51	69	50	47
6:00 AM	52	78	48	47
7:00 AM	61	89	52	49
8:00 AM	64	84	57	52
9:00 AM	62	81	52	49
10:00 AM	61	81	51	46
11:00 AM	58	78	47	44
12:00 PM	52	75	45	41
1:00 PM	51	75	44	41
2:00 PM	54	77	46	44
3:00 PM	55	79	44	42
4:00 PM	57	82	46	41
5:00 PM	56	75	46	41
6:00 PM	51	77	42	40
7:00 PM	52	76	47	44
8:00 PM	51	77	46	44
9:00 PM	49	77	45	43
10:00 PM	47	70	45	43
11:00 PM	48	72	44	42

	Statistical Summary					
	Daytime (7 a.m. - 10 p.m.)			Nighttime (10 p.m. - 7 a.m.)		
	High	Low	Average	High	Low	Average
Leq (Average)	64	49	58	52	47	50
Lmax (Maximum)	89	75	79	78	58	70
L50 (Median)	57	42	47	50	44	47
L90 (Background)	52	40	44	47	42	44

Computed DNL, dB	59
% Daytime Energy	92%
% Nighttime Energy	8%

GPS Coordinates
37°29'9.70"N
121° 0'32.10"W

Appendix C-7
Long-Term Ambient Noise Monitoring Results, LT-2
West Main Composting - Stanislaus County, California
Sunday, November 5, 2023

Hour	Leq	Lmax	L50	L90
12:00 AM	49	74	45	42
1:00 AM	49	74	46	42
2:00 AM	45	56	45	42
3:00 AM	46	55	45	43
4:00 AM	51	75	47	44
5:00 AM	49	74	46	42
6:00 AM	50	74	47	45
7:00 AM	54	67	51	46
8:00 AM	55	74	52	49
9:00 AM	53	74	49	46
10:00 AM	48	74	43	41
11:00 AM	56	78	46	43
12:00 PM	50	77	44	41
1:00 PM	54	76	46	42
2:00 PM	52	76	45	41
3:00 PM	49	71	42	40
4:00 PM	54	77	46	42
5:00 PM	53	75	46	43
6:00 PM	53	78	46	41
7:00 PM	49	71	44	40
8:00 PM	48	71	45	44
9:00 PM	48	73	45	43
10:00 PM	46	70	44	43
11:00 PM	46	71	43	42

	Statistical Summary					
	Daytime (7 a.m. - 10 p.m.)			Nighttime (10 p.m. - 7 a.m.)		
	High	Low	Average	High	Low	Average
Leq (Average)	56	48	53	51	45	48
Lmax (Maximum)	78	67	74	75	55	69
L50 (Median)	52	42	46	47	43	45
L90 (Background)	49	40	43	45	42	43

Computed DNL, dB	56
% Daytime Energy	82%
% Nighttime Energy	18%

GPS Coordinates
37°29'9.70"N
121° 0'32.10"W

Appendix C-8
Long-Term Ambient Noise Monitoring Results, LT-2
West Main Composting - Stanislaus County, California
Monday, November 6, 2023

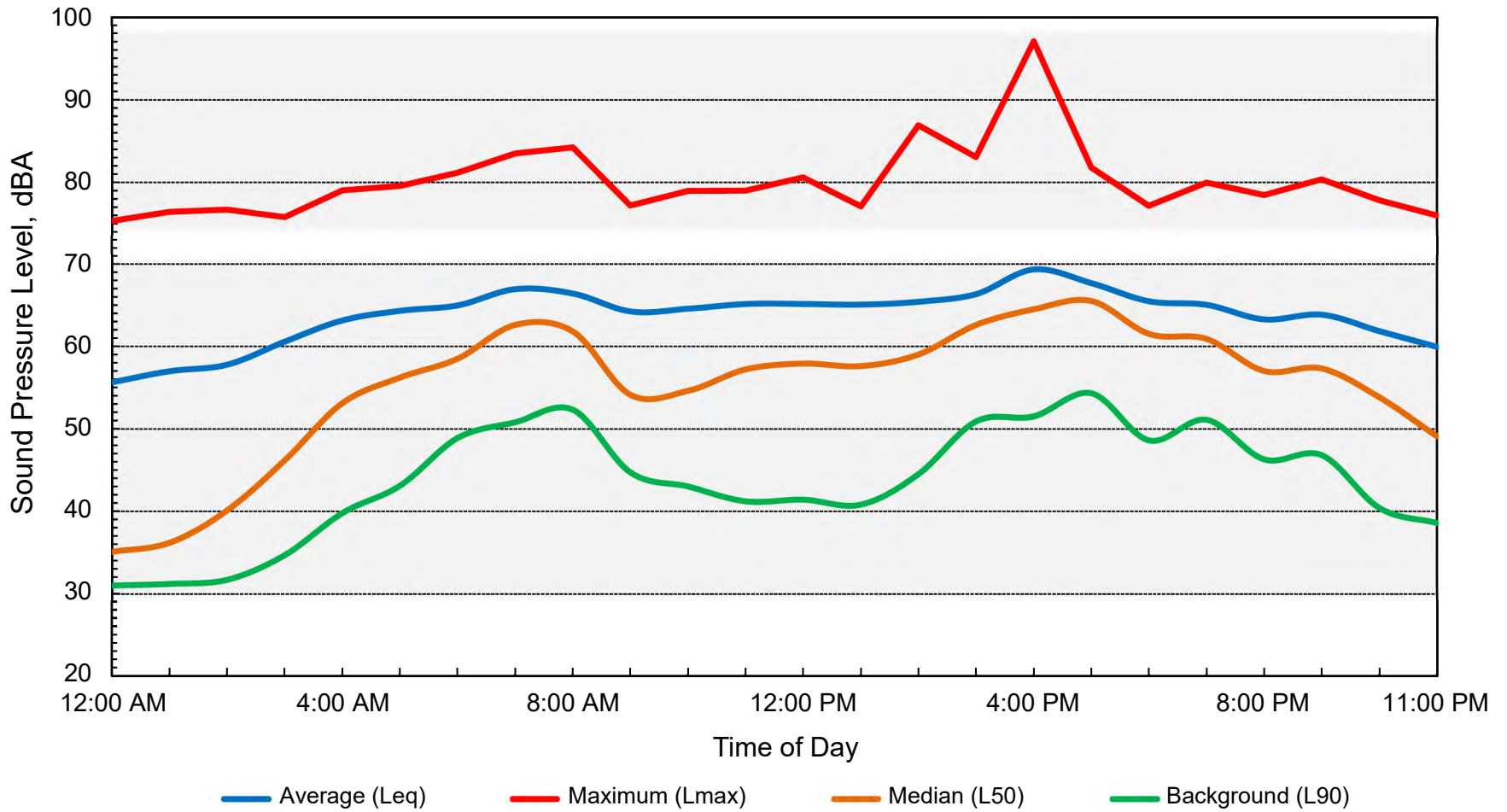
Hour	Leq	Lmax	L50	L90
12:00 AM	49	76	43	41
1:00 AM	50	75	44	42
2:00 AM	52	78	44	42
3:00 AM	48	71	46	42
4:00 AM	47	73	45	42
5:00 AM	48	69	45	42
6:00 AM	50	75	48	45
7:00 AM	56	68	52	49
8:00 AM	57	80	53	49
9:00 AM	54	75	51	47
10:00 AM	53	77	46	44
11:00 AM	56	78	47	45
12:00 PM	55	77	44	42
1:00 PM	53	78	43	39
2:00 PM	53	73	44	41
3:00 PM	52	73	45	41
4:00 PM	54	78	47	42
5:00 PM	54	75	47	45
6:00 PM	57	81	47	43
7:00 PM	50	75	45	42
8:00 PM	48	74	46	44
9:00 PM	53	75	44	42
10:00 PM	51	74	43	41
11:00 PM	53	76	44	42

	Statistical Summary					
	Daytime (7 a.m. - 10 p.m.)			Nighttime (10 p.m. - 7 a.m.)		
	High	Low	Average	High	Low	Average
Leq (Average)	57	48	54	53	47	50
Lmax (Maximum)	81	68	76	78	69	74
L50 (Median)	53	43	47	48	43	45
L90 (Background)	49	39	44	45	41	42

Computed DNL, dB	57
% Daytime Energy	81%
% Nighttime Energy	19%

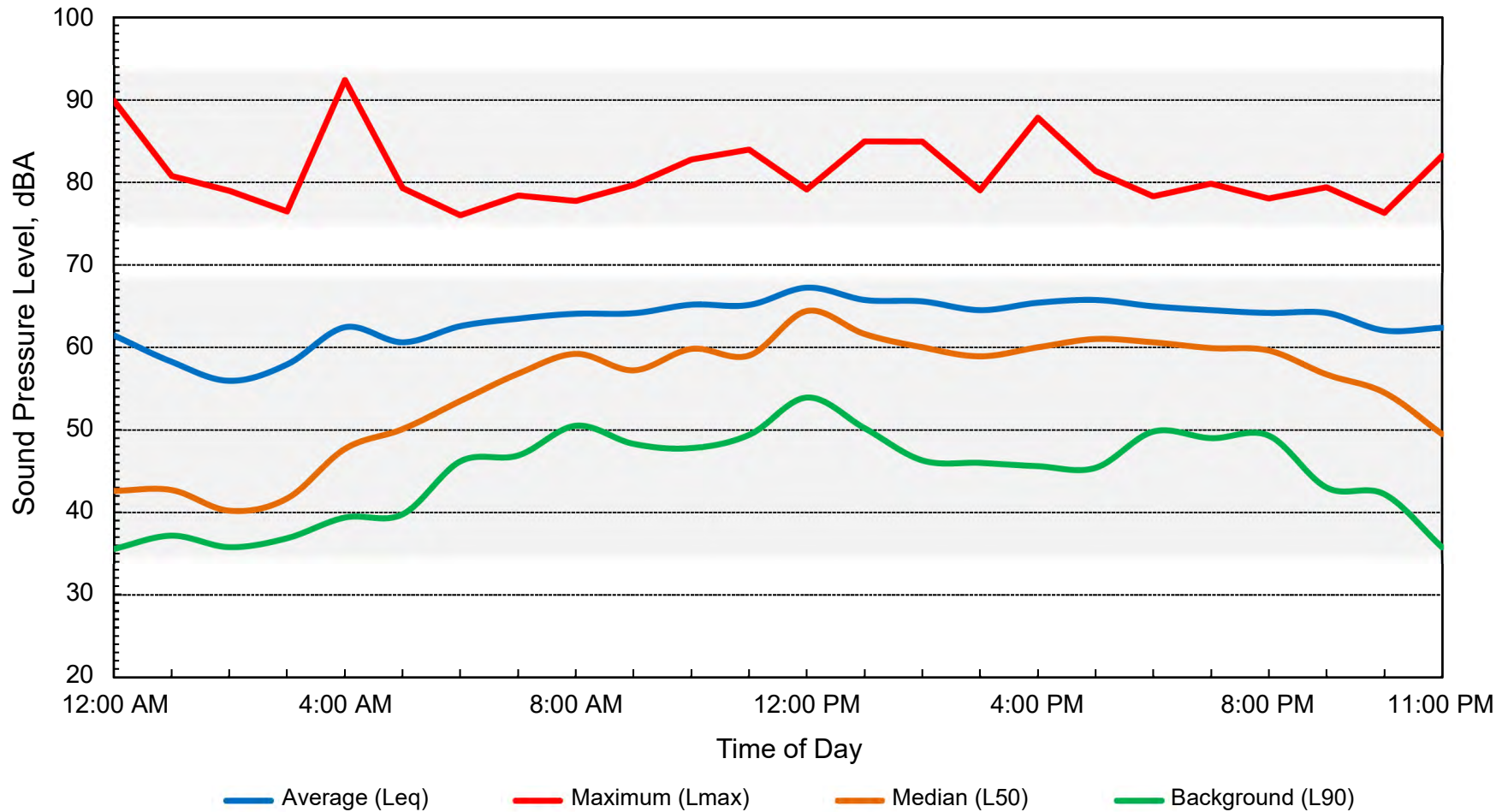
GPS Coordinates
37°29'9.70"N
121° 0'32.10"W

Appendix D-1
Long-Term Ambient Noise Monitoring Results, LT-1
West Main Composting - Stanislaus County, California
Friday, November 3, 2023



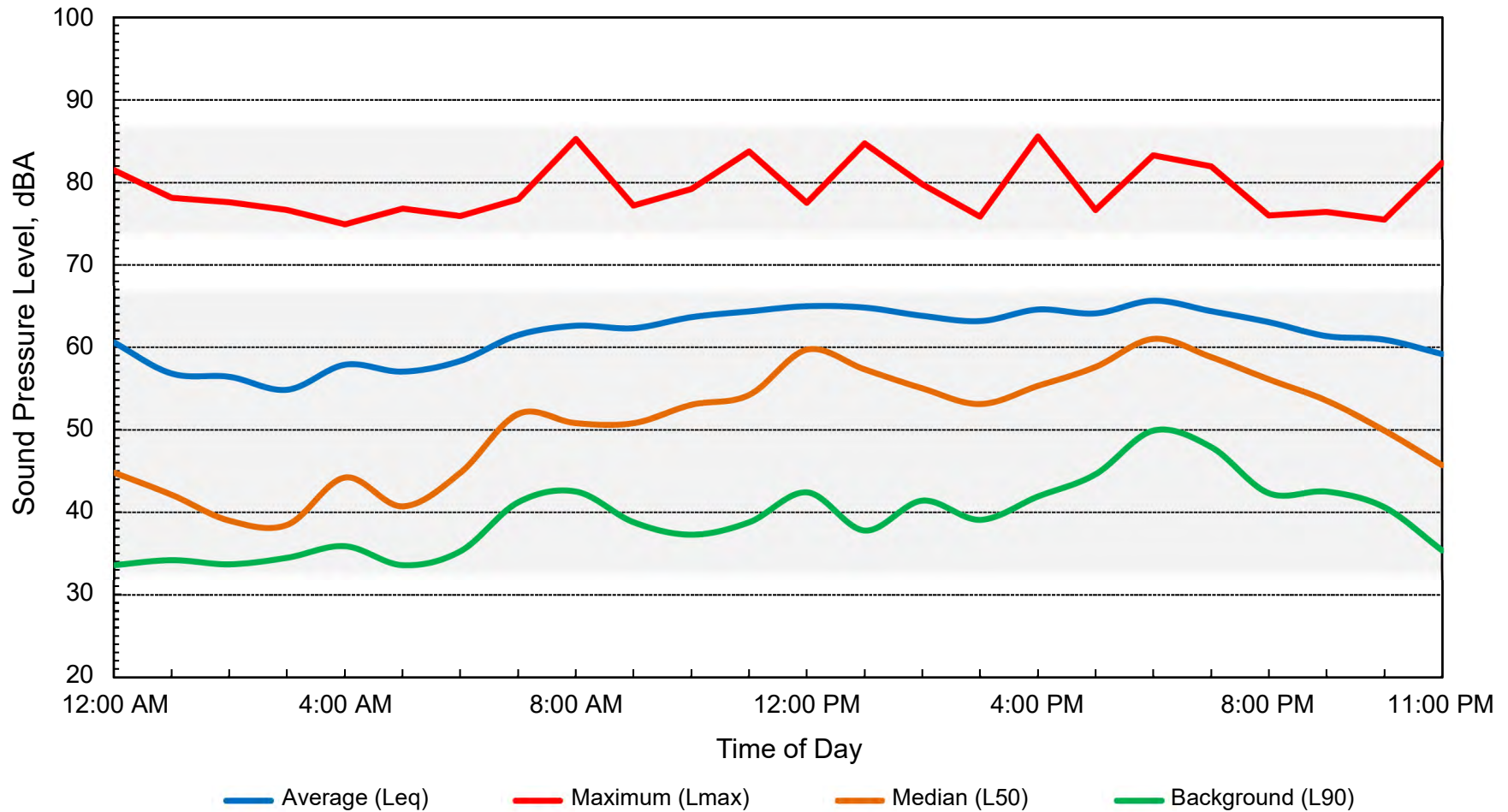
Computed DNL = 69 dB

Appendix D-2
Long-Term Ambient Noise Monitoring Results, LT-1
West Main Composting - Stanislaus County, California
Saturday, November 4, 2023



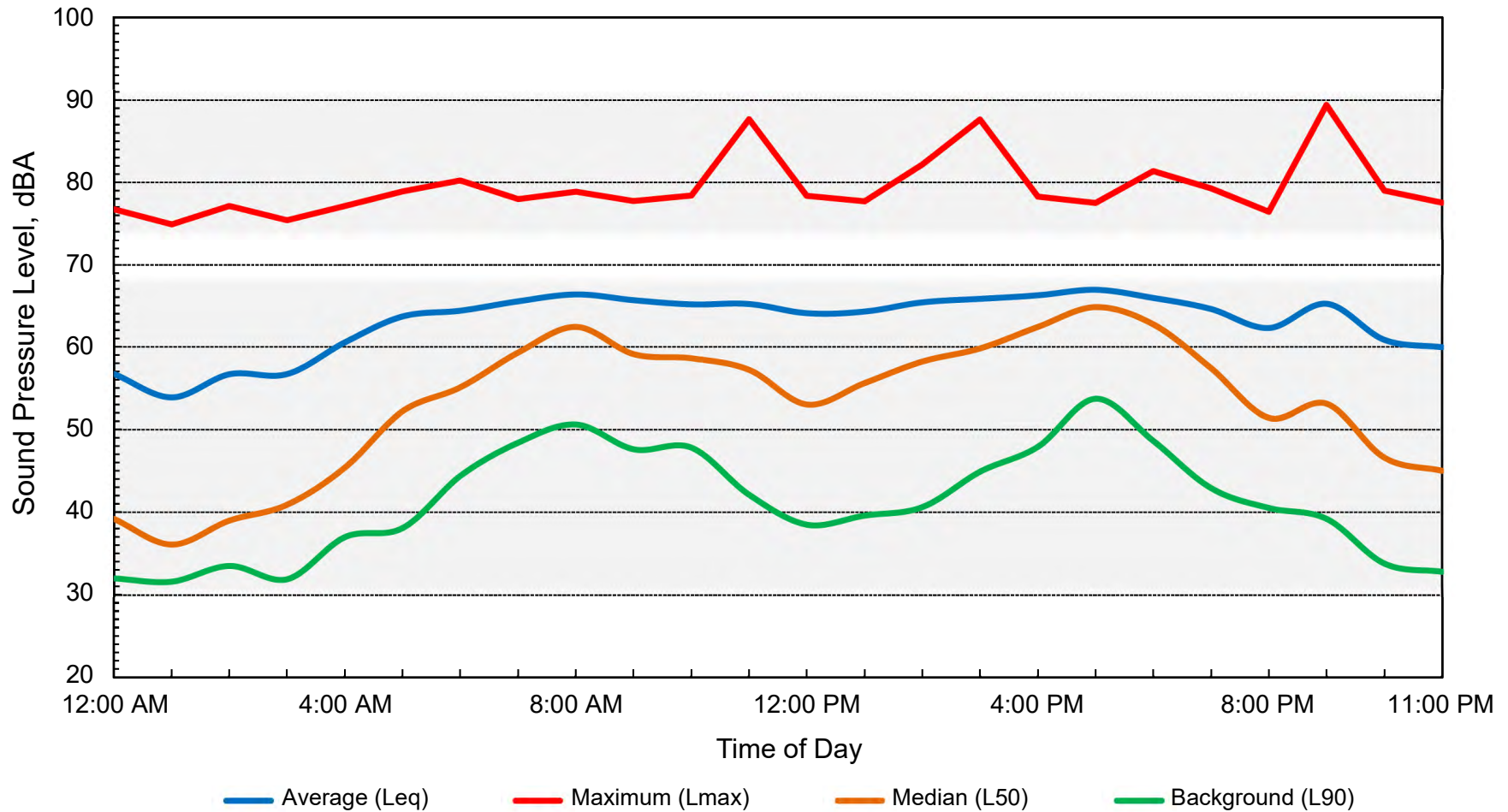
Computed DNL = 68 dB

Appendix D-3
Long-Term Ambient Noise Monitoring Results, LT-1
West Main Composting - Stanislaus County, California
Sunday, November 5, 2023



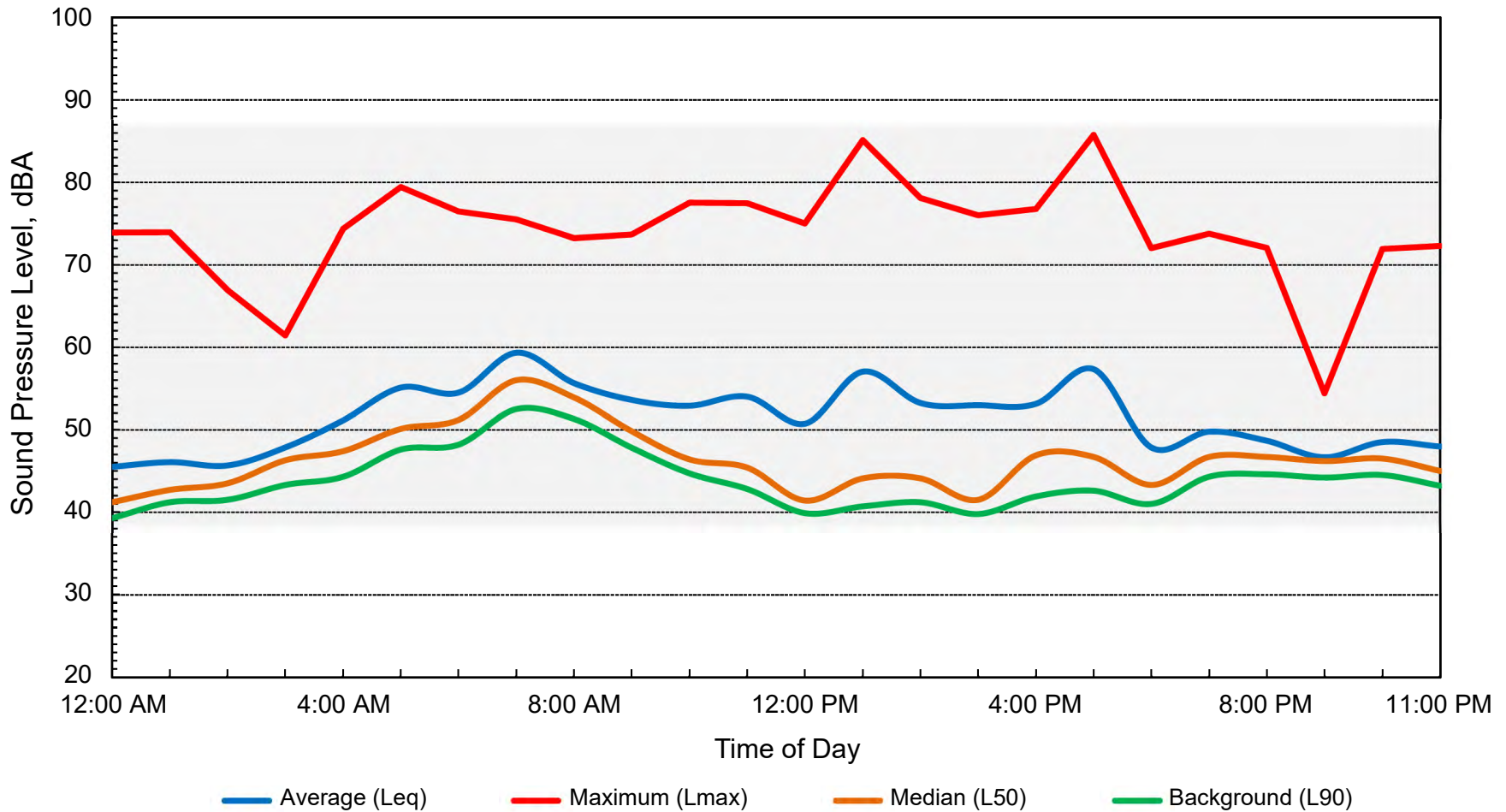
Computed DNL = 66 dB

Appendix D-4
Long-Term Ambient Noise Monitoring Results, LT-1
West Main Composting - Stanislaus County, California
Monday, November 6, 2023



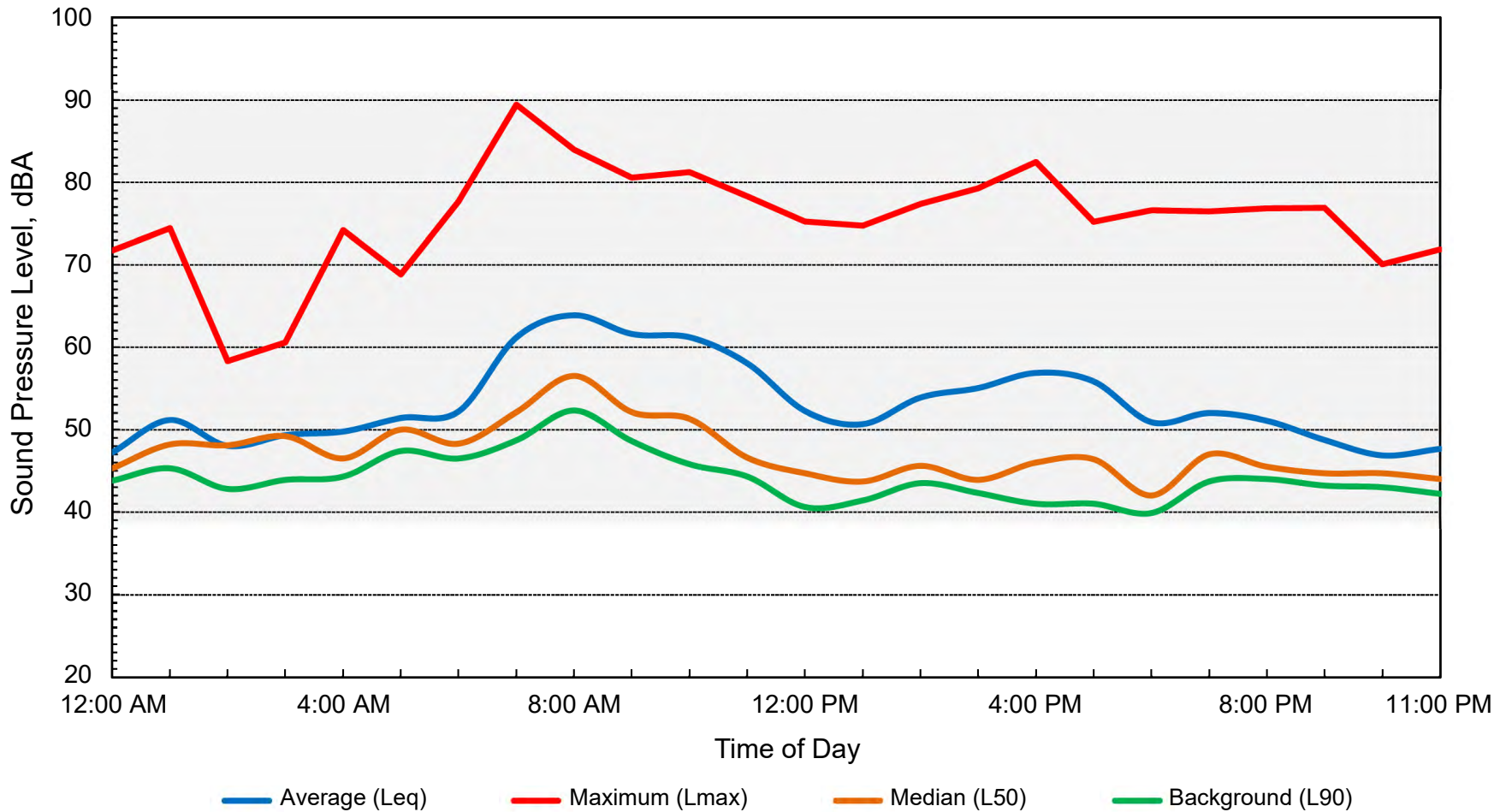
Computed DNL = 68 dB

Appendix D-5
Long-Term Ambient Noise Monitoring Results, LT-2
West Main Composting - Stanislaus County, California
Friday, November 3, 2023



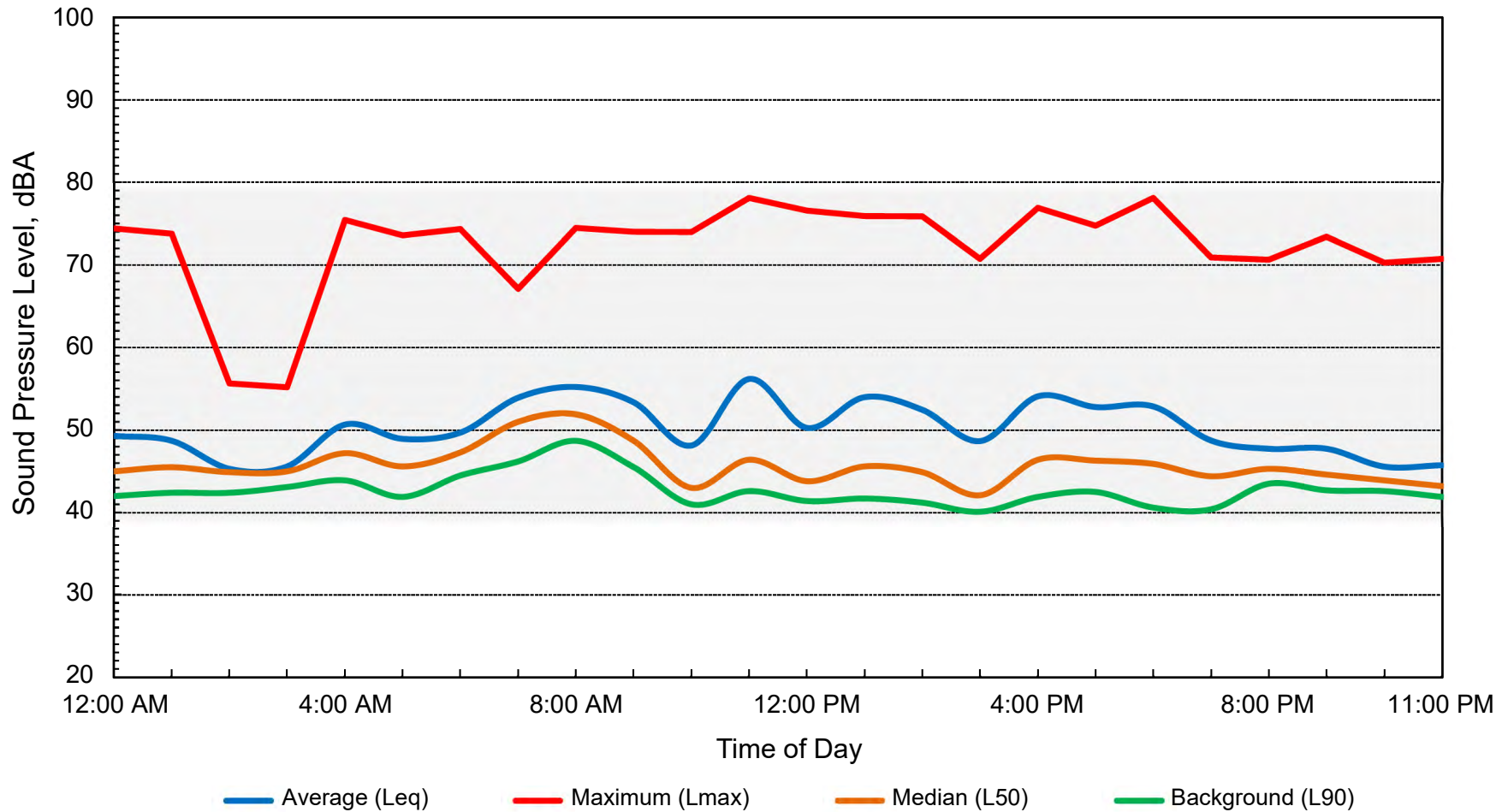
Computed DNL = 58 dB

Appendix D-6
Long-Term Ambient Noise Monitoring Results, LT-2
West Main Composting - Stanislaus County, California
Saturday, November 4, 2023



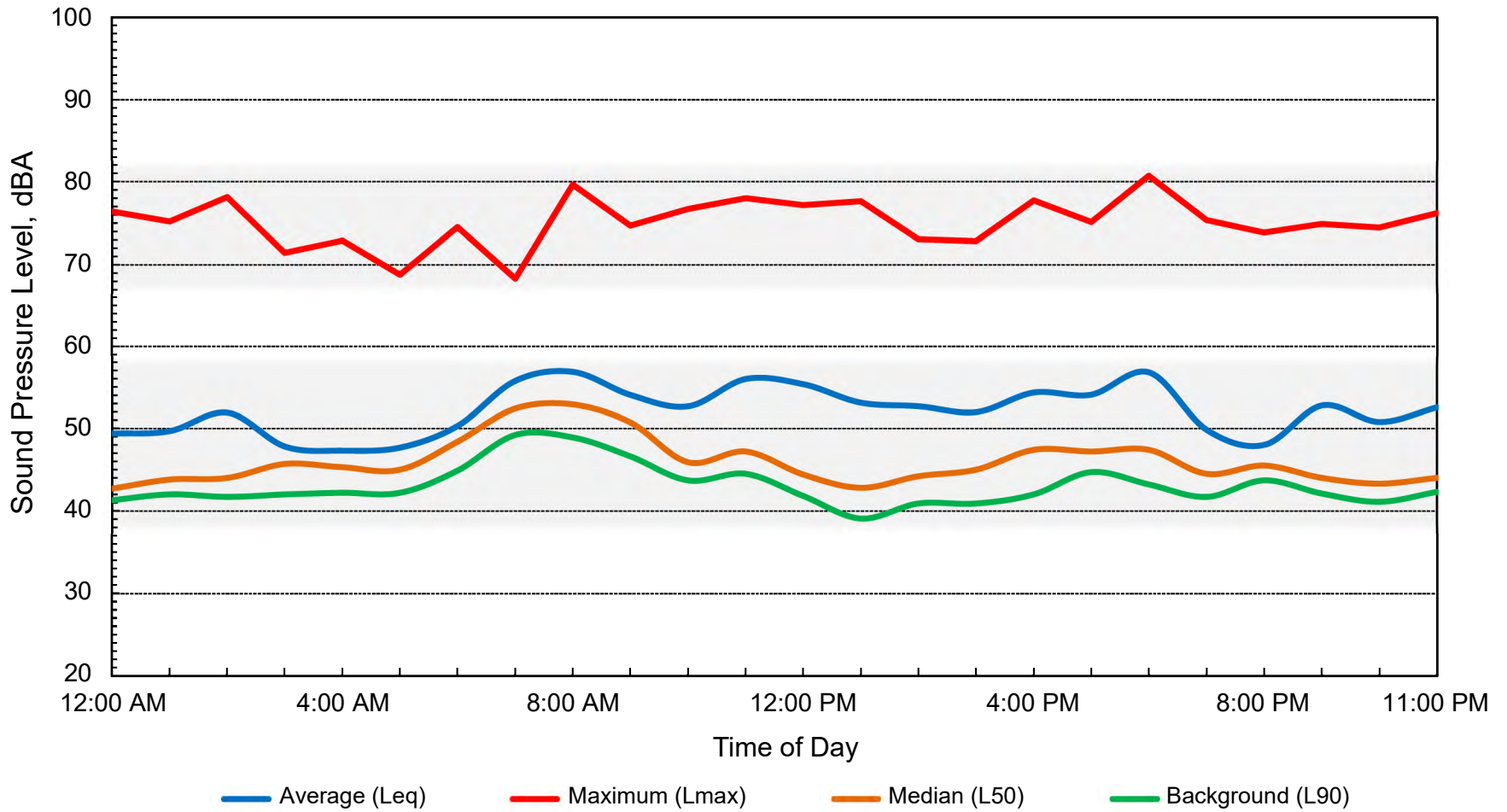
Computed DNL = 59 dB

Appendix D-7
Long-Term Ambient Noise Monitoring Results, LT-2
West Main Composting - Stanislaus County, California
Sunday, November 5, 2023



Computed DNL = 56 dB

Appendix D-8
Long-Term Ambient Noise Monitoring Results, LT-2
West Main Composting - Stanislaus County, California
Monday, November 6, 2023



Computed DNL = 57 dB

Appendix E
FHWA Traffic Noise Prediction Model (FHWA-RD-77-108)
Noise Prediction Worksheet

Project Information:

Job Number: 2022-061
 Project Name: West Main Composting
 Roadway Name: W Main Ave

Traffic Data:

Year: Future
 Average Daily Traffic Volume: 80
 Percent Daytime Traffic: 100
 Percent Nighttime Traffic: 0
 Percent Medium Trucks (2 axle): 0
 Percent Heavy Trucks (3+ axle): 100
 Assumed Vehicle Speed (mph): 45
 Intervening Ground Type (hard/soft): **Soft**

Traffic Noise Levels:

		----- DNL (dB) -----					
Location	Description	Distance	Offset (dB)	Autos	Medium Trucks	Heavy Trucks	Total
R2	Nearest receiver to W Main Ave	120		0	0	48	48

Traffic Noise Contours (No Calibration Offset):

DNL Contour (dB)	Distance from Centerline (ft)
75	2
70	4
65	10
60	21

Nuisance Control Plan

West Main Composting Facility

DECEMBER 2024

**Submitted to:
Stanislaus County**

**Prepared for:
Machado & Sons Construction
Turlock, California**

Contents

Odor Control.....	2
Table 1 Summary of Nuisance Mitigations	3
Odor Complaint Response Protocol	5
Litter Control.....	6
Dust Control	7
Vector Control	8
Plan/Process Revision	10

NUISANCE CONTROL PLAN (NCP)

The following Nuisance Control Plan (NCP) describes mitigations developed for the proposed West Main Composting Facility being developed in Stanislaus County. This NCP describes mitigations in the areas of litter control, dust control, vector control and odor control. Table 1 summarizes the odor mitigations immediately after the descriptive text. Table 2 summarizes the vector control mitigation after the descriptive text. The agency verifying compliance with the plan will be Stanislaus County Planning. CalRecycle will also be inspecting the facility for compliance separately as part of their enforcement of the Solid Waste Facility Permit (SWFP) conditions.

Odor Control

The primary means of odor mitigation shall be the receipt of feedstocks, in small quantities, away from off-site sensitive receptors. In addition, the facility will utilize an aerated composting system using a “compost cap” to reduce VOC and odor emissions. At all times, the facility shall implement the following design and operational protocols as a means of avoiding odor generation.

Each day the operator shall evaluate on-site odors and evaluate planned operations for potential release of objectionable odors. Operational practices will be implemented, as needed, to minimize the release of objectionable odors and will include good composting practices as described below:

- Maintaining an appropriate C:N ratio starting at 30:1, through sufficient blending of high carbon bulking agents (like processed green waste with any source-separated food scraps).
- Maintaining sufficient moisture content. The facility will strive to start each compost pile with 50 percent or greater moisture content and maintain that until the later stages of the process.
- Adequate aeration and/or turning. The facility will measure bulk density and strive for a mix that is less than 1,000 pounds per cubic yard. This will ensure adequate aeration levels.
- To minimize the production and persistence of odors, other good housekeeping measures will be practiced, including:
 - Regular clearing of spilled materials (consisting of compost feedstocks) between compost piles.
 - Eliminating areas where water could pond.
 - Maintaining reasonably sized stockpiles of feedstock and finished compost as described in the SWFP and the Report of Composting Site Information (RCSI).

The use of the ASP system will go a long way toward minimizing odors; in addition, the facility will operate under an enforceable Odor Impact Minimization Plan that CalRecycle inspects for compliance monthly.

The facility will have a stormwater retention pond, which could, under the right conditions, become a source of odor. To minimize this, sediment entering the pond will be minimized using berms and solids traps/separators as necessary.

Under the General Order for Composting Operations from the State Water Resources Control Board, the facility will be required to maintain a dissolved oxygen concentration in the upper zone (one foot) of at least 1.0 milligrams per liter (mg/L). This is a well-established threshold for pond odors.

Off-site odors shall be limited to earthy, non-putrid, smells associated with finished composting as customarily present at the point of sale to the general public.

Table 1 Summary of Nuisance Mitigations

ODORS		
Facility Area	Mitigation	Management Approach
Composting Practice	Maintaining an appropriate starting C:N ratio of 30:1 or greater	Sufficient blending of high carbon bulking agents (like processed green waste) with any source-separated food scraps.
Composting Practice	Maintaining sufficient moisture content.	The facility will strive to start each compost pile with 50 percent or greater moisture content and maintain that until the later stages of the process.
Composting Practice	Adequate aeration and/or turning.	The facility will measure bulk density and strive for

		a mix that is less than 1,000 pounds per cubic yard. This will ensure adequate aeration levels.
Whole Facility	Good Housekeeping	Daily clearing of spilled materials between compost piles, eliminating areas where water could pond. Maintaining reasonably sized stockpiles of feedstock and finished compost.
Composting System	Use of a mechanical aeration system	An ASP system will deliver more oxygen to the piles and provide more reliability.
Whole Site	Written and enforceable Odor Plan	The facility will operate according to an Odor Impact Minimization Plan, enforced, and inspected monthly by CalRecycle.
Retention Pond	Minimize sediment transport into the pond	Use of berms, sediment traps or filters to trap sediment before it enters pond.
Retention Pond	Maintain high levels of dissolved oxygen in the top foot of the pond.	Maintain a dissolved oxygen concentration in the upper zone (one foot) of at least 1.0 milligrams per liter (mg/L).

Odor Complaint Response Protocol

Facility management will use the following protocol to respond to odor complaints.

Response to Odor Complaints

If the facility receives a complaint (either from the original complainant, Stanislaus County, CalRecycle, or the Air District), they will follow the following protocol:

1. The Operator will document the complaint(s) in the Site Operations Log.
2. The operator will use an olfactometer device to determine if the odor is detectable both at the complaint location and on-site at the facility border in the area of the prevailing wind direction within 24 hours of receiving the complaint or by close of business of the first business day after a complaint received on a weekend or holiday.
3. The Operator will assess the complaint and the nature of the source of the odor complaint and will make a recommendation to the owner within 48 hours of receiving the complaint or by close of business of the second business day after a complaint is received on a weekend or holiday.
4. The Operator will implement one or more of the management practices described in Table 1.
5. The Operator will contact the complainant within two weeks to assess the original problem and result after each complaint.
6. Results and actions will be documented in the Site Operations Log, which serves as the Facility's permanent record, and provided to Stanislaus County Planning.

Litter Control

The facility shall only accept source-separated feedstocks from known and trusted sources so litter generation at the site is minimal. The site will not accept any feedstock containing compostable plastics. To the greatest extent possible, the contamination in feedstock that might contribute to litter will be removed at off-site processing facilities before being delivered to the facility. Litter control measures built-in to facility design include:

1. Avoiding acceptance of litter-rich feedstocks by inspecting loads as they are unloaded in the receiving area.
2. No acceptance of compostable plastics.
3. Patrolling of aisles, processing areas, access roads, and the site perimeter at a minimum of twice per day, in the morning and in the evening, to remove any accumulated litter.

Litter receptacles shall be placed strategically throughout the facility (like at the green waste unloading area). Other litter containers will be placed in consultation with Stanislaus County and CalRecycle.

Dust Control

Potential dust emissions from the facility are from the loading and unloading of trucks, grinding, screening, loading, and unloading of the ASP system, and from road traffic. In addition to reducing dust for operational needs and solid waste facility permit conditions, the facility is required to reduce dust, reducing visible particulate emissions in accordance with San Joaquin Valley Air Pollution Control District regulations.

The operator shall implement the following tools as needed to minimize dust generation at the facility:

- An operable water truck will be maintained onsite at all times.
- Maintaining in-process compost moisture content between 45 and 60 percent.
- Curtailing, grinding, turning, screening, forming, turning, or breaking down piles when winds exceed 20 mph or any weather conditions that may carry dust off-site.
- Watering piles using a water truck spray mechanism or sprinklers twice daily or as conditions dictate to maintain ASP pile moisture control and to avoid dust forming on the surface of the ASP piles.
- Controlling facility surface dust through twice daily application of water from a water truck. Weather or site conditions may dictate that no dust control effort is required.
- Consulting predicted weather (especially wind speed and direction) prior to screening finished products,

Vector Control

The most significant vector of concern is flies; however, rats and other vectors could be of concern. Typically, the heat of the composting process and frequent turnings are adequate to prevent a nuisance level fly problem from developing. Specific fly control measures to be implemented at the sources of possible fly attraction include, but are not limited to, the following management approach:

Table 2 Vector Control

Facility Area	Vector attraction	Management Approach
Feedstock receiving	Material sitting too long prior to processing	Expedite material processing in compliance with Solid Waste Facility Permit.
Aisles	Uncomposted material in aisles	Daily cleaning aisles of spilled materials.
Piles	Materials are not well mixed.	Review the mixing procedure.
Curing piles	Materials are not thoroughly composted	Do not add material to curing pile until fully composted.
Waste bins	Flies attracted to contaminants removed from feedstock	Remove and properly dispose of any removed contaminants in compliance with Solid Waste Facility Permit.
Ponding water	Ponding water can create breeding sites for insects	Ponded water will be absorbed with green material and loaded into an actively composting pile to minimize insect breeding. Maintain surfaces to avoid ponded water, correct divots, and low spots.

The primary method of fly control at the compost facility will be to maintain good composting practices, which include:

1. Starting with an appropriate Carbon to Nitrogen (C:N) ratio (between 25:1 – 30:1 or higher)
2. Starting with and maintaining sufficient moisture content of at least 40%.
3. Maintaining adequate aeration and temperature (130 to 160 degrees F) to interrupt the fly cycle, etc.

The operator will routinely monitor fly activity, and if significant numbers of flies are being attracted to the facility, detected both on and off-site, the following steps shall be implemented:

1. The operator will utilize parasitic wasps that parasitize the flies, significantly reducing fly emergence.
2. If parasitic wasps are used and a fly problem persists, the operator shall install traps and other attract and kill methods.
3. If all other measures fail, the operator will contract with a commercial pest control firm to manage flies and will modify the feedstock accepted at the facility.

To avoid the breeding of flies associated with ponding water, ponding water shall be absorbed with appropriate fill material (consisting of aggregate backfill, sand, or shredded green material), the entire area scraped to remove the pond and refilled with pad material. Ponding water shall be handled within 3 to 5 days of the ponding to interrupt the flies' mating cycle.

Should the presence of rats or other vectors become verified (by facility staff, County staff, CalRecycle, or other responsible or permitting agency), the facility shall employ trapping and eradication methods as needed.

Plan/Process Revision

Amendments to the Litter, Dust, Vector, and Odor Control Plan may be made in consultation with the County Planning Department and subject to the approval of the Planning Director.